

# APPENDIX E

---

PHASE I ENVIRONMENTAL SITE ASSESSMENT

# **PARTNER**

**Engineering and Science, Inc.**



## **PHASE I ENVIRONMENTAL SITE ASSESSMENT REPORT**

**2219 Orange Avenue**  
Anaheim, California 92804

Report Date: September 20, 2021  
Partner Project No. 21-333466.1



Prepared for:

**Melia Homes**  
2219 Orange Avenue  
Anaheim, California 92804

September 20, 2021

Mr. Chad Brown  
Melia Homes  
2219 Orange Avenue  
Anaheim, California 92804

Subject: Phase I Environmental Site Assessment  
2219 Orange Avenue  
Anaheim, California 92804  
Partner Project No. 21-333466.1

Dear Mr. Brown:

Partner Engineering and Science, Inc. (Partner) is pleased to provide the results of the *Phase I Environmental Site Assessment* (Phase I ESA) report of the abovementioned address (the "subject property"). This assessment was performed in conformance with the scope and limitations as detailed in the ASTM Practice E1527-13 Standard Practice for Environmental Site Assessments: Phase I Environmental Site Assessment Process.

This assessment included a site reconnaissance as well as research and interviews with representatives of the public, property ownership, site manager, and regulatory agencies. An assessment was made, conclusions stated, and recommendations outlined.

We appreciate the opportunity to provide environmental services to you. If you have any questions concerning this report, or if we can assist you in any other matter, please contact me at (949) 481-9818.

Sincerely,



Robert Vaughn  
National Client Manager

## EXECUTIVE SUMMARY

---

Partner Engineering and Science, Inc. (Partner) has performed a Phase I Environmental Site Assessment (ESA) in accordance with the scope of work and limitations of ASTM Standard Practice E1527-13, the Environmental Protection Agency Standards and Practices for All Appropriate Inquiries (AAI) (40 CFR Part 312) and set forth by Melia Homes for the property located at 2219 Orange Avenue in Anaheim, Orange County, California (the "subject property"). The Phase I Environmental Site Assessment is designed to provide Melia Homes with an assessment concerning environmental conditions (limited to those issues identified in the report) as they exist at the subject property.

### Property Description

The subject property is located on the north or Orange Avenue, approximately 150 feet west of the Brookhurst Street within a mixed commercial and residential area of Orange County. Please refer to the table below for further description of the subject property:

#### **Subject Property Data**

<b>Address:</b>	2219 Orange Avenue, Anaheim, California
<b>Property Use:</b>	Commercial
<b>Land Acreage (Ac):</b>	Approximately 1.24 Ac of larger parcel
<b>Number of Buildings:</b>	Two
<b>Number of Floors:</b>	One
<b>Gross Building Area (SF):</b>	undefined
<b>Date of Construction:</b>	1958
<b>Assessor's Parcel Number (APN):</b>	127-102-21
<b>Type of Construction:</b>	Wood-Framed
<b>Current Tenants:</b>	Big Adventures Preschool
<b>Site Assessment Performed By:</b>	Tatjana McCondichie of Partner
<b>Site Assessment Conducted On:</b>	September 2, 2021

The subject property is currently occupied by Big Adventures Preschool for commercial use. Onsite operations consist of preschool and daycare activities. In addition to the current structure, the subject property is also improved with playgrounds, play areas, asphalt-paved parking areas, and associated landscaping.

According to available historical sources, the subject property was formerly agriculturally developed from at least 1938 until at least 1953; and developed with the current structure in 1958. Tenants on the subject property have included Faith Lutheran Church (1966-2010); and Big Adventure Preschool (2015-Present).

The immediately surrounding properties consist of residential structures and a vacant restaurant structure to the north; residential structures and a commercial structures to the south across Orange Avenue; multi-tenant commercial to the east; and a church to the west.

According to the Regional Water Quality Control Board, the depth to groundwater in the vicinity of the subject property is inferred to be approximately 60 feet below ground surface (bgs) and groundwater flow is inferred to be toward the east.



## Findings

A *recognized environmental condition (REC)* refers to the presence or likely presence of any hazardous substances or petroleum products in, on, or at a property: due to release to the environment; under conditions indicative of a release to the environment; or under conditions that pose a material threat of a future release to the environment. The following was identified during the course of this assessment:

- Partner did not identify any recognized environmental conditions during the course of this assessment.

A *controlled recognized environmental condition (CREC)* refers to a REC resulting from a past release of hazardous substances or petroleum products that has been addressed to the satisfaction of the applicable regulatory authority, with hazardous substances or petroleum products allowed to remain in place subject to the implementation of required controls. The following was identified during the course of this assessment:

- Partner did not identify any controlled recognized environmental conditions during the course of this assessment.

A *historical recognized environmental condition (HREC)* refers to a past release of any hazardous substances or petroleum products that has occurred in connection with the property and has been addressed to the satisfaction of the applicable regulatory authority or meeting unrestricted use criteria established by a regulatory authority, without subjecting the property to any required controls. The following was identified during the course of this assessment:

- Partner did not identify any historical recognized environmental conditions during the course of this assessment.

An *environmental issue* refers to environmental concerns identified by Partner, which do not qualify as RECs; however, warrant further discussion. The following was identified during the course of this assessment:

- Due to the age of the subject property building, there is a potential that asbestos-containing materials (ACMs) and lead-based paint (LBP) are present. Overall, all suspect ACMs and painted surfaces were observed in good condition and do not pose a health and safety concern to the occupants of the subject property at this time. The identified suspect ACMs and LBP would need to be sampled to confirm the presence or absence of asbestos and lead-based paint prior to any renovation or demolition activities to prevent potential exposure to workers and/or building occupants.

## Conclusions, Opinions and Recommendations

Partner has performed a Phase I Environmental Site Assessment in conformance with the scope and limitations of ASTM Practice E1527-13 of 2219 Orange Avenue in Anaheim, Orange County, California (the "subject property"). Any exceptions to, or deletions from, this practice are described in Section 1.5 of this report.

This assessment has revealed no evidence of recognized environmental conditions in connection with the subject property; however, environmental issues were identified. Based on the conclusions of this assessment, Partner recommends the following:

- Asbestos and lead paint surveys should be completed prior to any building demolition. If such materials are identified and need to be disturbed, repaired or removed, a licensed abatement contractor should be consulted. Suspect ACM and LBP in good condition can also be managed under the auspices of an Operations and Maintenance (O&M) plan.

# TABLE OF CONTENTS

---

<b>1.0</b>	<b>INTRODUCTION</b> .....	<b>1</b>
1.1	Purpose.....	1
1.2	Scope of Work .....	1
1.3	Limitations .....	2
1.4	User Reliance.....	2
1.5	Limiting Conditions.....	3
<b>2.0</b>	<b>SITE DESCRIPTION</b> .....	<b>4</b>
2.1	Site Location and Legal Description.....	4
2.2	Current Property Use.....	4
2.3	Current Use of Adjacent Properties.....	4
2.4	Physical Setting Sources .....	4
2.4.1	Topography .....	4
2.4.2	Hydrology.....	5
2.4.3	Geology/Soils.....	5
2.4.4	Flood Zone Information.....	6
<b>3.0</b>	<b>HISTORICAL INFORMATION</b> .....	<b>7</b>
3.1	Aerial Photograph Review.....	7
3.2	Fire Insurance Maps.....	8
3.3	City Directories .....	8
3.4	Historical Topographic Maps.....	9
<b>4.0</b>	<b>REGULATORY RECORDS REVIEW</b> .....	<b>11</b>
4.1	Regulatory Agencies.....	11
4.1.1	Health Department.....	11
4.1.2	Fire Department.....	11
4.1.3	Air Pollution Control Agency.....	11
4.1.4	Regional Water Quality Agency.....	11
4.1.5	Department of Toxic Substances Control.....	12
4.1.6	Building Department.....	12
4.1.7	Oil & Gas Exploration.....	12
4.1.8	Assessor's Office.....	12
4.2	Mapped Database Records Search.....	13
4.2.1	Regulatory Database Summary.....	13
4.2.2	Subject Property Listings.....	14
4.2.3	Adjacent Property Listings.....	14
4.2.4	Sites of Concern Listings.....	14
4.2.5	Orphan Listings.....	14
<b>5.0</b>	<b>USER PROVIDED INFORMATION AND INTERVIEWS</b> .....	<b>15</b>
5.1	Interviews.....	15
5.1.1	Interview with Owner.....	15
5.1.2	Interview with Report User .....	16
5.1.3	Interview with Key Site Manager.....	16
5.1.4	Interviews with Past Owners, Operators and Occupants.....	16
5.1.5	Interview with Others.....	16
5.2	User Provided Information.....	16

5.2.1	Title Records, Environmental Liens, and AULs.....	16
5.2.2	Specialized Knowledge.....	16
5.2.3	Actual Knowledge of the User.....	16
5.2.4	Valuation Reduction for Environmental Issues.....	16
5.2.5	Commonly Known or Reasonably Ascertainable Information.....	17
5.2.6	Previous Reports and Other Provided Documentation.....	17
<b>6.0</b>	<b>SITE RECONNAISSANCE.....</b>	<b>18</b>
6.1	General Site Characteristics .....	18
6.2	Potential Environmental Hazards.....	19
6.3	Non-ASTM Services.....	20
6.3.1	Asbestos-Containing Materials (ACMs).....	20
6.3.2	Lead-Based Paint (LBP) .....	21
6.3.3	Radon.....	21
6.3.4	Lead in Drinking Water .....	22
6.3.5	Mold.....	22
6.4	Adjacent Property Reconnaissance.....	22
<b>7.0</b>	<b>FINDINGS AND CONCLUSIONS .....</b>	<b>23</b>
<b>8.0</b>	<b>SIGNATURES OF ENVIRONMENTAL PROFESSIONALS.....</b>	<b>25</b>
<b>9.0</b>	<b>REFERENCES.....</b>	<b>26</b>

**Figures**

- Figure 1** Site Location Map  
**Figure 2** Site Plan  
**Figure 3** Topographic Map

**Appendices**

- Appendix A** Site Photographs  
**Appendix B** Historical/Regulatory Documentation  
**Appendix C** Regulatory Database Report  
**Appendix D** Qualifications

## 1.0 INTRODUCTION

---

Partner Engineering and Science, Inc. (Partner) has performed a Phase I Environmental Site Assessment (ESA) in conformance with the scope and limitations of ASTM Standard Practice E1527-13 and the Environmental Protection Agency Standards and Practices for All Appropriate Inquiries (AAI) (40 CFR Part 312) for the property located at 2219 Orange Avenue in Anaheim, Orange County, California (the "subject property"). Any exceptions to, or deletions from, this scope of work are described in the report.

### 1.1 Purpose

The purpose of this ESA is to identify existing or potential Recognized Environmental Conditions (as defined by ASTM Standard E1527-13) affecting the subject property that: 1) constitute or result in a material violation or a potential material violation of any applicable environmental law; 2) impose any material constraints on the operation of the subject property or require a material change in the use thereof; 3) require clean-up, remedial action or other response with respect to Hazardous Substances or Petroleum Products on or affecting the subject property under any applicable environmental law; 4) may affect the value of the subject property; and 5) may require specific actions to be performed with regard to such conditions and circumstances. The information contained in the ESA Report will be used by Client to: 1) evaluate its legal and financial liabilities for transactions related to foreclosure, purchase, sale, loan origination, loan workout or seller financing; 2) evaluate the subject property's overall development potential, the associated market value and the impact of applicable laws that restrict financial and other types of assistance for the future development of the subject property; and/or 3) determine whether specific actions are required to be performed prior to the foreclosure, purchase, sale, loan origination, loan workout or seller financing of the subject property.

This ESA was performed to permit the *User* to satisfy one of the requirements to qualify for the innocent landowner, contiguous property owner, or bona fide prospective purchaser limitations on scope of Comprehensive Environmental Response, Compensation and Liability Act (CERCLA) (42 U.S.C. §9601) liability (hereinafter, the "*landowner liability protections*," or "*LLPs*"). ASTM Standard E1527-13 constitutes "*all appropriate inquiry* into the previous ownership and uses of the *property* consistent with good commercial or customary practice" as defined at 42 U.S.C. §9601(35)(B).

### 1.2 Scope of Work

The scope of work for this ESA is in accordance with the requirements of ASTM Standard E1527-13. This assessment included: 1) a property and adjacent site reconnaissance; 2) interviews with key personnel; 3) a review of historical sources; 4) a review of regulatory agency records; and 5) a review of a regulatory database report provided by a third-party vendor. Partner contacted local agencies, such as environmental health departments, fire departments and building departments in order to determine any current and/or former hazardous substances usage, storage and/or releases of hazardous substances on the subject property. Additionally, Partner researched information on the presence of activity and use limitations (AULs) at these agencies. As defined by ASTM E1527-13, AULs are the legal or physical restrictions or limitations on the use of, or access to, a site or facility: 1) to reduce or eliminate potential exposure to hazardous substances or petroleum products in the soil or groundwater on the subject property; or 2) to prevent activities that could interfere with the effectiveness of a response action, in

order to ensure maintenance of a condition of no significant risk to public health or the environment. These legal or physical restrictions, which may include institutional and/or engineering controls (IC/ECs), are intended to prevent adverse impacts to individuals or populations that may be exposed to hazardous substances and petroleum products in the soil or groundwater on the property.

If requested by Client, this report may also include the identification, discussion of, and/or limited sampling of asbestos-containing materials (ACMs), lead-based paint (LBP), mold, and/or radon.

### **1.3 Limitations**

Partner warrants that the findings and conclusions contained herein were accomplished in accordance with the methodologies set forth in the Scope of Work. These methodologies are described as representing good commercial and customary practice for conducting an ESA of a property for the purpose of identifying recognized environmental conditions. There is a possibility that even with the proper application of these methodologies there may exist on the subject property conditions that could not be identified within the scope of the assessment or which were not reasonably identifiable from the available information. Partner believes that the information obtained from the record review and the interviews concerning the subject property is reliable. However, Partner cannot and does not warrant or guarantee that the information provided by these other sources is accurate or complete. The conclusions and findings set forth in this report are strictly limited in time and scope to the date of the evaluations. The conclusions presented in the report are based solely on the services described therein, and not on scientific tasks or procedures beyond the scope of agreed-upon services or the time and budgeting restraints imposed by the Client. No other warranties are implied or expressed.

Some of the information provided in this report is based upon personal interviews, and research of available documents, records, and maps held by the appropriate government and private agencies. This report is subject to the limitations of historical documentation, availability, and accuracy of pertinent records, and the personal recollections of those persons contacted.

This practice does not address requirements of any state or local laws or of any federal laws other than the all appropriate inquiry provisions of the LLPs. Further, this report does not intend to address all of the safety concerns, if any, associated with the subject property.

Environmental concerns, which are beyond the scope of a Phase I ESA as defined by ASTM include the following: ACMs, LBP, radon, and lead in drinking water. These issues may affect environmental risk at the subject property and may warrant discussion and/or assessment; however, are considered non-scope issues. If specifically requested by the Client, these non-scope issues are discussed in Section 6.3.

### **1.4 User Reliance**

Melia Homes engaged Partner to perform this assessment in accordance with an agreement governing the nature, scope and purpose of the work as well as other matters critical to the engagement. All reports, both verbal and written, are for the sole use and benefit of Melia Homes. Either verbally or in writing, third parties may come into possession of this report or all or part of the information generated as a result of this work. In the absence of a written agreement with Partner granting such rights, no third parties shall have rights of recourse or recovery whatsoever under any course of action against Partner, its officers, employees, vendors, successors or assigns. Any such unauthorized user shall be responsible to

protect, indemnify and hold Partner, Client and their respective officers, employees, vendors, successors and assigns harmless from any and all claims, damages, losses, liabilities, expenses (including reasonable attorneys' fees) and costs attributable to such Use. Unauthorized use of this report shall constitute acceptance of and commitment to these responsibilities, which shall be irrevocable and shall apply regardless of the cause of action or legal theory pled or asserted. Additional legal penalties may apply.

## **1.5 Limiting Conditions**

The findings and conclusions contain all of the limitations inherent in these methodologies that are referred to in ASTM E1527-13.

Specific limitations and exceptions to this ESA are more specifically set forth below:

- Interviews with past or current owners, operators and occupants were not reasonably ascertainable and thus constitute a data gap. Based on information obtained from other historical sources (as discussed in Section 3.0), this data gap is not expected to alter the findings of this assessment.
- Partner requested information relative to completion of the AAI User Questionnaire from the Report User. This information was not provided at the time of the assessment. Based on information obtained from other historical sources (as discussed in Section 3.0), this data gap is not expected to alter the findings of this assessment.
- Partner was unable to document the property use prior to 1938, at 5-year intervals or less, which constitutes a data gap. Except for property tax files and recorded land title records, which were not considered to be sufficiently useful, Partner reviewed all standard historical sources and conducted appropriate interviews. The lack of this information is not considered to represent a significant data gap, as the earliest available historical documentation (a 1938 aerial photograph) shows the subject property parcel to be agricultural land. Additionally, no significant changes in property use were identified during coverage gaps of greater than five years.
- Partner submitted Freedom of Information Act (FOIA) requests to Orange County Healthcare Authority for information pertaining to hazardous substances, underground storage tanks, releases, inspection records, etc. for the subject property. As of this writing, this agency has not responded to Partner's request. Based on information obtained from other historical sources, this limitation is not expected to alter the overall findings of this assessment.

Due to time constraints associated with this report, the Client has requested the report despite the above-listed limitations.

## 2.0 SITE DESCRIPTION

---

### 2.1 Site Location and Legal Description

The subject property at 2219 Orange Avenue in Anaheim, California is located on the north or Orange Avenue, approximately 150 feet west of the Brookhurst Street. According to the Orange County Assessor, the subject property's parcel number is 127-102-21.

Please refer to Figure 1: Site Location Map, Figure 2: Site Plan, Figure 3: Topographic Map, and Appendix A: Site Photographs for the location and site characteristics of the subject property.

### 2.2 Current Property Use

The subject property is currently occupied by Big Adventures Preschool for commercial use. Onsite operations consist of preschool and daycare activities. The subject property consists of two single-story building located on the south side of the property. In addition to the current structure, the subject property is also improved with playgrounds, play areas, asphalt-paved parking areas, and associated landscaping.

The subject property is designated as 'transitional' by the City of Anaheim.

The subject property was not identified in the regulatory database report of Section 4.2.

### 2.3 Current Use of Adjacent Properties

The subject property is located within a mixed commercial and residential area of Orange County. During the vicinity reconnaissance, Partner observed the following land use on properties in the immediate vicinity of the subject property:

#### ***Immediately Surrounding Properties***

**North:** Residential development and a vacant restaurant structure (513 Brookhurst St)

**South:** Orange Avenue beyond which is residential development and a CVS Pharmacy (611 Brookhurst St)

**East:** Multi-Tenant Commercial (521 Brookhurst St)

**West:** Church (2219 Orange Ave)

The adjacent property to the east was identified as a LUST, CERS HAZ WASTE, CA FID UST, CERS, LUST, CORTESE, UST, SWEEPS UST, EDR Hist Auto Station, RCRA NonGen/NLR, EDR Hist Cleaner and HIST CORTESE site, and the adjacent property to the south was identified as a CERS HAZ WASTE, HAZNET, HWTS and RCRA-LQG site in the regulatory database report of Section 4.2.

### 2.4 Physical Setting Sources

#### 2.4.1 Topography

The United States Geological Survey (USGS) *Anaheim, California* Quadrangle 7.5-minute series topographic map was reviewed for this ESA. According to the contour lines on the topographic map, the subject property is located at approximately 106 feet above mean sea level (MSL). The contour lines in the area of the subject property indicate the area is sloping gently toward the southwest.

A copy of the most recent topographic map is included as Figure 3 of this report.



## **2.4.2 Hydrology**

According to topographic map interpretation, the direction of groundwater in the vicinity of the subject property is inferred to flow toward the southwest. The nearest surface water in the vicinity of the subject property is the Carbon Creek located approximately 0.85 miles northwest of the subject property. No settling ponds, lagoons, surface impoundments, wetlands or natural catch basins were observed at the subject property during this assessment.

According to available information, a public water system operated by the Anaheim Public Utilities serves the subject property vicinity. According to a representative of the Anaheim Public Utilities, shallow groundwater beneath the subject property is not utilized for domestic purposes. The sources of public water for the City of Anaheim are a blend of groundwater from our own wells, as well as water imported from Northern California and the Colorado River by the Metropolitan Water District of Southern California (MWD). The source water for the wells is a natural aquifer that is replenished with water from the Santa Ana River, local rainfall, and imported water.

According to information obtained from the Regional Quality Control Board, the depth of groundwater in the vicinity of the subject property is inferred to be approximately 60 feet below ground surface (bgs) and flow towards the east.

## **2.4.3 Geology/Soils**

The subject property is located within the relatively flat Newport Mesa, part of the Tustin Plain within the Orange County Groundwater Basin. The Orange County Groundwater Basin is relatively flat physiographic expression of alluvial fans and flood plains extending from the Pacific Ocean on the west, the foothills of the Anaheim Hills on the east, the Los Angeles-Orange County line on the north and the San Joaquin Hills on the south. The stratigraphic sequence underlying the Orange County Groundwater Basin consists of a basement complex of Mesozoic and older igneous and metamorphic rocks which are overlain by Tertiary semi-consolidated sediments, Pleistocene and Recent alluvium. The southern portion of the Tustin Plain is comprised of Quaternary-aged, alluvial and colluvial deposits. These deposits range from unconsolidated to poorly consolidated gravel, sand, silt and clay. These sediments were deposited into ancestral Santa Ana River erosional gaps which separate several mesas along the coast. The alluvium in the vicinity of the subject property is reportedly hundreds of feet thick, with the upper 50 feet consisting of silty sands, medium-grained sands, silty clays and sandy clays.

Based on information obtained from the USDA Natural Resources Conservation Service Web Soil Survey online database, the subject property is mapped as Metz loamy sand, Mocho loam and San Emigdio fine sandy loam. The Metz series consists of very deep, somewhat excessively drained soils that formed in alluvial material from mixed, but dominantly sedimentary rocks. Metz soils are on floodplains and alluvial fans and have slopes of 0 to 15 percent. The mean annual precipitation is about 15 inches and the mean annual air temperature is about 59 degrees F. The Mocho series consists of very deep, well drained soils that formed in alluvium derived mostly from sandstone and shale rock sources. Mocho soils are on alluvial fans and have slopes of 0 to 9 percent. The mean annual precipitation is about 16 inches and the mean annual air temperature is about 59 degrees F. The San Emigdio series consists of very deep, well drained soils that formed in dominantly sedimentary alluvium. San Emigdio soils are on fans and floodplains and

have slopes of 0 to 15 percent. The mean annual precipitation is about 15 inches and the mean annual air temperature is about 62 degrees F.

#### **2.4.4 Flood Zone Information**

Partner performed a review of the Flood Insurance Rate Map, published by the Federal Emergency Management Agency. According to Community Panel Number 06059C0129J, dated December 3, 2009, the subject property appears to be located in Zone X, an area located outside of the 100-year and 500-year flood plains.

### 3.0 HISTORICAL INFORMATION

Partner obtained historical use information about the subject property from a variety of sources. A chronological listing of the historical data found is summarized in the table below:

<b>Historical Use Information</b>		
<b>Period/Date</b>	<b>Source</b>	<b>Description/Use</b>
1938 -1953	Aerial Photographs, Topographic Maps	Agricultural Land
1958-Present	Aerial Photographs, Building Records, City Directories, Interviews, Onsite Observations	Commercial (Church and Preschool)

Tenants on the subject property have included Faith Lutheran Church (1966-2010); and Big Adventure Preschool (2015-Present). No potential environmental concerns were identified in association with the current or former use of the subject property.

#### 3.1 Aerial Photograph Review

Partner obtained available aerial photographs of the subject property and surrounding area from Environmental Data Resources (EDR) on August 26, 2021. The following was observed on the subject property and adjacent properties during the aerial photograph review:

<b>Date:</b>	<b>1938, 1947, 1953</b>	<b>Scale:</b>	<b>1"=500'</b>
--------------	-------------------------	---------------	----------------

<b>Subject Property:</b>	Agricultural land
<b>North:</b>	Agricultural land and a rural residence
<b>South:</b>	Agricultural land across a roadway
<b>East:</b>	Agricultural land
<b>West:</b>	Agricultural land

<b>Date:</b>	<b>1963</b>	<b>Scale:</b>	<b>1"=500'</b>
--------------	-------------	---------------	----------------

<b>Subject Property:</b>	Appears to be occupied by the current site improvements
<b>North:</b>	Residential development and a commercial structure
<b>South:</b>	Residential development, vacant land, and a gas station across a roadway
<b>East:</b>	Appears to be occupied by a gasoline station and commercial structure
<b>West:</b>	Appears to consist of vacant land

<b>Date:</b>	<b>1972, 1977</b>	<b>Scale:</b>	<b>1"=500'</b>
--------------	-------------------	---------------	----------------

<b>Subject Property:</b>	No significant changes visible
<b>North:</b>	No significant changes visible
<b>South:</b>	Multi-family, residential development, vacant land, and a gas station across a roadway
<b>East:</b>	Appears to be occupied by a gasoline station and commercial structure
<b>West:</b>	Appears to be occupied by the current church structure

<b>Date:</b>	<b>1987</b>	<b>Scale:</b>	<b>1"=500'</b>
--------------	-------------	---------------	----------------

<b>Subject Property:</b>	No significant changes visible
<b>North:</b>	No significant changes visible
<b>South:</b>	Orange Avenue followed by commercial and residential structures
<b>East:</b>	No significant changes visible
<b>West:</b>	No significant changes visible

**Date:** 1990, 1994, 2005, 2009, 2012, 2016

**Scale:** 1"=500'

**Subject Property:** No significant changes visible  
**North:** No significant changes visible  
**South:** No significant changes visible  
**East:** Appears to be occupied by the current commercial structures  
**West:** No significant changes visible

Copies of select aerial photographs are included in Appendix B of this report.

### 3.2 Fire Insurance Maps

Partner reviewed the collection of Sanborn Fire insurance maps from Environmental Data Resources (EDR) on August 26, 2021. Sanborn map coverage was not available for the subject property.

### 3.3 City Directories

Partner reviewed historical city directories obtained from Environmental Data Resources (EDR) on August 31, 2021 for past names and businesses that were listed for the subject property and adjacent properties. The findings are presented in the following table:

#### **City Directory Search for 2219 Orange Avenue (Subject Property)**

<b>Year(s)</b>	<b>Occupant Listed</b>
1925	Residential listings
1930	Residential listings
1936	Residential listings
1945	Residential listings
1950	Residential listings
1955	Residential listings
1960	Residential listings
1965	Residential listings
1966	Residential listings/Lutheran Faith Church
1970	Residential listings/Lutheran Faith Church
1976	Residential listings/Lutheran Faith Church
1980	Residential listings/Lutheran Faith Church
1986	Residential listings/Lutheran Faith Church
1991	Residential listings/Lutheran Faith Church
1995	Residential listings/Lutheran Faith Church
2002	Residential listings

Based on the city directory review, no environmentally sensitive listings were identified for the subject property address.

#### **City Directory Search for Adjacent Properties**

<b>Year(s)</b>	<b>Occupant Listed</b>
1961	Auto Specialists (519 Brookhurst St)
1966	Mobil Service Station (521 Brookhurst St)
1970	Auto Specialists (519 Brookhurst St)
1975	Auto Specialists (519 Brookhurst St)
1980	Auto Specialists (519 Brookhurst St)
1986	Auto Specialists (519 Brookhurst St)

### City Directory Search for Adjacent Properties

Year(s)	Occupant Listed
1991	Circle K (521 Brookhurst St) Brake Express (519 Brookhurst St) Big Daddy Pizza/Flower Basket (611 Brookhurst St)
1995	Video Galaxy/Phus Market (521 Brookhurst St) All Tune and Lube (519 Brookhurst St) Multi-tenant commercial – no environmentally sensitive tenants noted (611 Brookhurst St)
1999	Sinbad Ranch (521 Brookhurst St) AAMCO Transmissions/USA Auto Repair (519 Brookhurst St) Multi-tenant commercial – no environmentally sensitive tenants noted (611 Brookhurst St)
2004	Sinbad Ranch (521 Brookhurst St) AAMCO Transmissions (519 Brookhurst St) Multi-tenant commercial – no environmentally sensitive tenants noted (611 Brookhurst St)
2009	Sinbad Ranch (521 Brookhurst St) AAMCO Transmissions (519 Brookhurst St) CVS Pharmacy (611 Brookhurst St)
2015	AAMCO Transmissions (519 Brookhurst St) CVS Pharmacy (611 Brookhurst St)

Based on the city directory review a gasoline station and automotive repair businesses were located to the east and southeast of the subject property as further discussed in Section 4.2.

Copies of reviewed city directories are included in Appendix B of this report.

### 3.4 Historical Topographic Maps

Partner reviewed historical topographic maps obtained from Environmental Data Resources (EDR) on August 26, 2021. The following was observed on the subject property and adjacent properties during the topographic map review:

**Date:** 1896

**Subject Property:** Undeveloped  
**North:** Undeveloped  
**South:** Undeveloped across a roadway  
**East:** Undeveloped  
**West:** Undeveloped

**Date:** 1898, 1901, 1902

**Subject Property:** No significant changes depicted  
**North:** No significant changes depicted  
**South:** No significant changes depicted  
**East:** No significant changes depicted  
**West:** No significant changes depicted

**Date:** 1935

**Subject Property:** Undeveloped  
**North:** Undeveloped and a small structure  
**South:** Undeveloped across a roadway  
**East:** Undeveloped  
**West:** Occupied by a small structure

**Date:** 1942, 1950

**Subject Property:** Agricultural development  
**North:** Agricultural development and a small structure  
**South:** Agricultural development and a small structure across a roadway  
**East:** Agricultural development  
**West:** Agricultural development and a small structure

**Date:** 1965, 1972

**Subject Property:** Shaded in pink indicating dense urban development and as occupied by a church  
**North:** Shaded in pink indicating dense urban development  
**South:** Shaded in pink indicating dense urban development across a roadway  
**East:** Shaded in pink indicating dense urban development  
**West:** Shaded in pink indicating dense urban development

**Date:** 1981

**Subject Property:** Depicted as occupied by a church  
**North:** Shaded in pink indicating dense urban development and as occupied by a medium size structure  
**South:** Depicted as occupied by a medium size structure across a roadway  
**East:** Depicted as occupied by a medium size structure and a small structure  
**West:** Depicted as occupied by a medium size structure

Copies of reviewed topographic maps are included in Appendix B of this report.

## 4.0 REGULATORY RECORDS REVIEW

---

### 4.1 Regulatory Agencies

#### 4.1.1 Health Department

##### *Regulatory Agency Data*

<b>Name of Agency:</b>	Orange County Health Care Agency (OCHCA)
<b>Point of Contact:</b>	Records Clerk
<b>Agency Address:</b>	1241 E. Dyer Road, Santa Ana, California
<b>Agency Phone Number:</b>	714-433-6000
<b>Date of Contact:</b>	August 30, 2021
<b>Method of Communication:</b>	Faxed Request
<b>Summary of Communication:</b>	No records regarding hazardous substance use, storage or releases, or the presence of USTs and AULs on the subject property were on file with the OCHCA.

#### 4.1.2 Fire Department

##### *Regulatory Agency Data*

<b>Name of Agency:</b>	Orange County Fire Authority (OCFA)
<b>Point of Contact:</b>	Records Clerk
<b>Agency Address:</b>	Irvine, California
<b>Agency Phone Number:</b>	714-573-6040
<b>Date of Contact:</b>	August 25, 2017
<b>Method of Communication:</b>	Faxed Request
<b>Summary of Communication:</b>	As of the date of this report, Partner has not received a response from the OCFA for inclusion in this report.

#### 4.1.3 Air Pollution Control Agency

##### *Regulatory Agency Data*

<b>Name of Agency:</b>	Air Quality Management District (AQMD)
<b>Point of Contact:</b>	N/A
<b>Agency Address:</b>	21865 Copley Dr, Diamond Bar, California
<b>Agency Phone Number:</b>	(909) 396-2000
<b>Date of Contact:</b>	August 30, 2021
<b>Method of Communication:</b>	Online
<b>Summary of Communication:</b>	No Permits to Operate (PTO), Notices of Violation (NOV), or Notices to Comply (NTC) or the presence of AULs, dry cleaning machines, or USTs were on file for the subject property with the AQMD.

#### 4.1.4 Regional Water Quality Agency

##### *Regulatory Agency Data*

<b>Name of Agency:</b>	Regional Water Quality Control Board (RWQCB)
<b>Point of Contact:</b>	Mary (no last name given)
<b>Agency Address:</b>	320 W. 4 <sup>th</sup> St, Los Angeles, California
<b>Agency Phone Number:</b>	(213) 576-6600
<b>Date of Contact:</b>	August 30, 2021

#### **Regulatory Agency Data**

**Method of Communication:** Online  
**Summary of Communication:** No records regarding hazardous substance use, storage or releases, or the presence of USTs and AULs on the subject property were on file with the RWQCB.

#### **4.1.5 Department of Toxic Substances Control**

#### **Regulatory Agency Data**

**Name of Agency:** California Department of Toxic Substances Control (DTSC)  
**Point of Contact:** N/A  
**Agency Address:** 5796 Corporate Avenue, Cypress, California  
**Agency Phone Number:** (714) 484-5300  
**Date of Contact:** August 30, 2021  
**Method of Communication:** Online  
**Summary of Communication:** No records regarding hazardous substance use, storage or releases, or the presence of USTs and AULs on the subject property were on file with the DTSC.

#### **4.1.6 Building Department**

#### **Regulatory Agency Data**

**Name of Agency:** City of Anaheim Building Department  
**Point of Contact:** Records Clerk  
**Agency Address:** 200 S. Anaheim Blvd, Anaheim, California  
**Agency Phone Number:** 714-765-5166  
**Date of Contact:** August 30, 2021  
**Method of Communication:** Faxed Request  
**Summary of Communication:** According to building permit records reviewed at the City of Anaheim Building Department, the subject property was developed with the current structure in 1958. No environmentally sensitive building permits were identified.

#### **4.1.7 Oil & Gas Exploration**

#### **Regulatory Agency Data**

**Name of Agency:** California Division of Oil, Gas and Geothermal Resources (DOGGR)  
**Point of Contact:** N/A  
**Agency Address:** 801 K Street, Sacramento, California  
**Agency Phone Number:** (916) 322-1080  
**Date of Contact:** August 30, 2021  
**Method of Communication:** Online  
**Summary of Communication:** According to DOGGR, no oil or gas wells are located on or adjacent to the subject property.

#### **4.1.8 Assessor's Office**

#### **Regulatory Agency Data**

**Name of Agency:** Orange County Assessor's Office  
**Point of Contact:** Records Clerk



### Regulatory Agency Data

<b>Agency Address:</b>	11 Civic Center Plaza, 625 N Ross St #142, Santa Ana, CA
<b>Agency Phone Number:</b>	714-834-2727
<b>Date of Contact:</b>	August 30, 2021
<b>Method of Communication:</b>	In Person
<b>Summary of Communication:</b>	According to records reviewed, the subject property is identified by Assessor Parcel Number (APN) 127-102-21.

## 4.2 Mapped Database Records Search

Information from standard federal, state, county, and city environmental record sources was provided by Environmental Data Resources, Inc. (EDR). Data from governmental agency lists are updated and integrated into one database, which is updated as these data are released. The information contained in this report was compiled from publicly available sources and the locations of the sites are plotted utilizing a geographic information system, which geocodes the site addresses. The accuracy of the geocoded locations is approximately +/-300 feet.

Using the ASTM definition of migration, Partner considers the migration of hazardous substances or petroleum products in any form onto the subject property during the evaluation of each site listed on the radius report, which includes solid, liquid, and vapor.

### 4.2.1 Regulatory Database Summary

#### Radius Report Data

Database	Search Radius (mile)	Subject Property	Adjacent Properties	Sites of Concern
Federal NPL or Delisted NPL Site	1.00	N	N	N
Federal CERCLIS Site	0.50	N	N	N
Federal CERCLIS-NFRAP Site	0.50	N	N	N
Federal RCRA CORRACTS Facility	1.00	N	N	N
Federal RCRA TSDF Facility	0.50	N	N	N
Federal RCRA Generators Site (LQG, SQG, CESQG)	0.25	N	N	N
Federal IC/EC Registries	0.50	N	N	N
Federal ERNS Site	Subject Property	N	N	N
State/Tribal Equivalent NPL	1.00	N	N	N
State/Tribal Equivalent CERCLIS	1.00	N	N	N
State/Tribal Landfill/Solid Waste Disposal Site	0.50	N	N	N
State/Tribal Leaking Storage Tank Site	0.50	N	Y	N
State/Tribal Registered Storage Tank Sites (UST/AST)	0.25	N	N	N
State/Tribal Voluntary Cleanup Sites (VCP)	0.50	N	N	N
State/Tribal Spills	0.50	N	N	N
Federal Brownfield Sites	0.50	N	N	N
State Brownfield Sites	0.50	N	N	N
EDR MGP	Varies	N	N	N
EDR US Hist Auto Station	Varies	N	Y	N
EDR US Hist Cleaners	Varies	N	Y	N

#### **4.2.2 Subject Property Listings**

The subject property is not identified in the regulatory database report.

#### **4.2.3 Adjacent Property Listings**

The adjacent property to the east is identified as a LUST, CERS HAZ WASTE, CA FID UST, CERS, LUST, CORTESE, UST, SWEEPS UST, EDR Hist Auto Station, RCRA NonGen/NLR, EDR Hist Cleaner and HIST CORTESE site in the regulatory database report, as discussed below:

- The property, identified as 60 Minute Lube/Auto Specialists/USA Auto Repair at 519 Brookhurst Street, is located adjacent to the east of the subject property. This site was reportedly formerly equipped with two fuel underground storage tanks and two waste oil underground storage tanks. This site reported an unauthorized release in 1990 that was remediated and received regulatory closure in 1995. This site is also identified as a chemical storage facility and hazardous waste generator with oversight from the Anaheim Fire Department. Violations identified during inspections have been returned to compliance. Based on regulatory closure, and down-gradient location, this site is not expected to represent a significant environmental concern and it is unlikely a regulatory file review would alter the findings of this assessment.
- Superior Cleaners at 515 Brookhurst Street is identified as a Hist Cleaner site from 1995 until 2014. No records concerning hazardous materials use or permitting of dry cleaning equipment was identified with the DTSC and the AQMD. Therefore it is likely that this dry cleaner was a drop-off location only and that no dry cleaning was conducted onsite. Since no dry cleaning appears to have been conducted on site, this listing is not expected to represent a significant environmental concern and it is unlikely a regulatory file review would alter the findings of this assessment.

The adjacent property to the south is identified as a CERS HAZ WASTE, HAZNET, HWTS and RCRA-LQG site in the regulatory database report, as discussed below:

- CVS Pharmacy at 611 Brookhurst Street is identified as a CERS HAZ WASTE, HAZNET, HWTS and RCRA-LQG site. These listings do not indicate that this site has been environmentally impacted. No violations have been reported in connection with these listings, and this site is not listed on any additional database that would indicate that a release has occurred; therefore, these listings are not expected to represent a significant environmental concern and it is unlikely a regulatory file review would alter the findings of this assessment.

Based on the findings, vapor migration is not expected to represent a significant environmental concern at this time.

#### **4.2.4 Sites of Concern Listings**

No sites of concern are identified in the regulatory database report.

Based on the findings, vapor migration is not expected to represent a significant environmental concern at this time.

#### **4.2.5 Orphan Listings**

No orphan listings of concern are identified in the regulatory database report.

A copy of the regulatory database report is included in Appendix C of this report.

## 5.0 USER PROVIDED INFORMATION AND INTERVIEWS

In order to qualify for one of the *Landowner Liability Protections (LLPs)* offered by the Small Business Liability Relief and Brownfields Revitalization Act of 2001 (the *Brownfields Amendments*), the *User* must conduct the following inquiries required by 40 CFR 312.25, 312.28, 312.29, 312.30, and 312.31. The *User* should provide the following information to the *environmental professional*. Failure to provide this information could result in a determination that *all appropriate inquiries* is not complete. The *User* is asked to provide information or knowledge of the following:

- Review Title and Judicial Records for Environmental Liens and AULs
- Specialized Knowledge or Experience of the User
- Actual Knowledge of the User
- Reason for Significantly Lower Purchase Price
- Commonly Known or *Reasonably Ascertainable* information
- Degree of Obviousness
- Reason for Preparation of this Phase I ESA

Fulfillment of these user responsibilities is key to qualification for the identified defenses to CERCLA liability. Partner requested our Client to provide information to satisfy User Responsibilities as identified in Section 6 of the ASTM guidance.

Pursuant to ASTM E1527-13, Partner requested the following site information from Melia Homes (User of this report).

### ***User Responsibilities***

<b>Item</b>	<b>Provided By User</b>	<b>Not Provided By User</b>	<b>Discussed Below</b>	<b>Does Not Apply</b>
AAI User Questionnaire			X	
Title Records, Environmental Liens, and AULs			X	
Specialized Knowledge			X	
Actual Knowledge			X	
Valuation Reduction for Environmental Issues			X	
Identification of Key Site Manager	<b>Section 5.1.3</b>			
Reason for Performing Phase I ESA	<b>Section 1.1</b>			
Prior Environmental Reports		X		
Other				X

## 5.1 Interviews

### 5.1.1 Interview with Owner

The owner of the subject property was not available to be interviewed at the time of the assessment.

### **5.1.2 Interview with Report User**

Please refer to Section 5.2 below for information requested from the Report User.

### **5.1.3 Interview with Key Site Manager**

Michael Walsh, key site manager, indicated that he had no information pertaining to any pending, threatened, or past litigation relevant to hazardous substances or petroleum products in, on, or from the subject property; any pending, threatened, or past administrative proceedings relevant to hazardous substances or petroleum products in, on, or from the subject property; or any notices from a governmental entity regarding any possible violation of environmental laws or possible liability relating to hazardous substances or petroleum products.

According to Mr. Walsh, the subject property was developed in the 1950s for use as a church and associated office and Sunday school. Mr. Walsh further stated that there are no USTs, ASTs, clarifiers, oil/water separators, groundwater monitoring wells, or hazardous substance use/storage/generation on the subject property to the best of his knowledge.

### **5.1.4 Interviews with Past Owners, Operators and Occupants**

Interviews with past owners, operators and occupants were not conducted since information regarding the potential for contamination at the subject property was obtained from other sources.

### **5.1.5 Interview with Others**

As the subject property is not an abandoned property as defined in ASTM 1527-13, interview with others were not performed.

## **5.2 User Provided Information**

### **5.2.1 Title Records, Environmental Liens, and AULs**

Partner was provided with a Preliminary Report for the subject property dated April 29, 2021 and prepared by First American Title Company for review as part of this assessment. According to the report, title is vested in Faith Lutheran Church of Anaheim. The title search did not identify any environmentally noteworthy matters.

### **5.2.2 Specialized Knowledge**

No specialized knowledge of environmental conditions associated with the subject property was provided by the User at the time of the assessment.

### **5.2.3 Actual Knowledge of the User**

No actual knowledge of any environmental lien or AULs encumbering the subject property or in connection with the subject property was provided by the User at the time of the assessment.

### **5.2.4 Valuation Reduction for Environmental Issues**

No knowledge of valuation reductions associated with the subject property was provided by the User at the time of the assessment.

### **5.2.5 Commonly Known or Reasonably Ascertainable Information**

The User did not provide information that is commonly known or *reasonably ascertainable* within the local community about the subject property at the time of the assessment.

### **5.2.6 Previous Reports and Other Provided Documentation**

No previous reports or other pertinent documentation was provided to Partner for review during the course of this assessment.

## 6.0 SITE RECONNAISSANCE

The weather at the time of the site visit was sunny and clear. Refer to Section 1.5 for limitations encountered during the field reconnaissance and Sections 2.1 and 2.2 for subject property operations. The table below provides the site assessment details:

### *Site Assessment Data*

**Site Assessment Performed By:** Tatjana McCondichie  
**Site Assessment Conducted On:** September 2, 2021

The table below provides the subject property personnel interviewed during the field reconnaissance:

### *Site Visit Personnel for 2219 Orange Avenue (Subject Property)*

<b>Name</b>	<b>Title/Role</b>	<b>Contact Number</b>	<b>Site Walk* Yes/No</b>
Michael Walsh	Key Site Manager	(949) 254-0135	Yes

\* Accompanied Partner during the field reconnaissance activities and provided information pertaining to the current operations and maintenance of the subject property

No potential environmental concerns were identified during the onsite reconnaissance.

### **6.1 General Site Characteristics**

#### **6.1.1 Solid Waste Disposal**

Solid waste generated at the subject property is disposed of in commercial dumpsters located on the subject property. An independent solid waste disposal contractor removes solid waste from the subject property. According to property personnel, only household trash is collected in the on-site solid waste dumpsters. Solid waste generated at the subject property includes food waste, waste cooking oil, oily rags. No evidence of illegal dumping of solid waste was observed during the Partner site reconnaissance.

#### **6.1.2 Sewage Discharge and Disposal**

Sanitary discharges on the subject property are directed into the municipal sanitary sewer system. The City of Anaheim services the subject property vicinity. No wastewater treatment facilities or septic systems are observed or reported on the subject property.

#### **6.1.3 Surface Water Drainage**

Storm water is removed from the subject property primarily by sheet flow action across the paved surfaces toward storm water drains located throughout the subject property and in the public right-of-way. Site storm water from roofs, landscaped areas and paved areas is directed to on-site concrete swales, which drain to the public right-of-way, and to on-site storm water drains. The subject property is connected to a municipal-owned and -maintained sewer system.

The subject property does not appear to be a designated wetland area, based on information obtained from the United States Department of Fish and Wildlife Service (USFWS); however, a comprehensive wetlands survey would be required in order to formally determine actual wetlands on the subject property. No surface impoundments, wetlands, natural catch basins, settling ponds or lagoons are located on the subject property. No drywells were identified on the subject property.

#### **6.1.4 Source of Heating and Cooling**

Heating and cooling systems, as well as domestic hot water equipment, are fueled by electricity and natural gas provided by Southern California Edison and The Gas Company. The mechanical system is comprised of a split system, with an interior air-handler and an exterior condenser. Hot water is provided by central, natural gas boiler units.

#### **6.1.5 Wells and Cisterns**

No aboveground evidence of wells or cisterns was observed during the site reconnaissance.

#### **6.1.6 Wastewater**

Domestic wastewater generated at the subject property is disposed by means of the sanitary sewer system. No industrial process is currently performed at the subject property.

#### **6.1.7 Septic Systems**

No septic systems were observed or reported on the subject property.

#### **6.1.8 Additional Site Observations**

No additional, general site characteristics were observed during the site reconnaissance.

### **6.2 Potential Environmental Hazards**

#### **6.2.1 Hazardous Substances and Petroleum Products Used or Stored at the Site**

No evidence of the use of reportable quantities of hazardous substances was observed on the subject property. Small quantities of general maintenance supplies and pool maintenance supplies were found to be properly labeled and stored at the time of the assessment with no signs of leaks, stains, or spills. The storage and use of maintenance supplies does not appear to pose a significant threat to the environmental integrity of the subject property at this time.

#### **6.2.2 Aboveground & Underground Hazardous Substance or Petroleum Product Storage Tanks (ASTs/USTs)**

No evidence of current or former ASTs or USTs was observed during the site reconnaissance.

#### **6.2.3 Evidence of Releases**

No spills, stains or other indications that a surficial release has occurred at the subject property were observed.

#### **6.2.4 Polychlorinated Biphenyls (PCBs)**

No potential PCB-containing equipment (transformers, oil-filled switches, hoists, lifts, dock levelers, hydraulic elevators, etc) was observed on the subject property during Partner's reconnaissance.

#### **6.2.5 Strong, Pungent or Noxious Odors**

No strong, pungent or noxious odors were evident during the site reconnaissance.

#### **6.2.6 Pools of Liquid**

No pools of liquid were observed on the subject property during the site reconnaissance.

### **6.2.7 Drains, Sumps and Clarifiers**

No drains, sumps, or clarifiers, other than those associated with storm water removal, were observed on the subject property during the site reconnaissance.

### **6.2.8 Pits, Ponds and Lagoons**

No pits, ponds or lagoons were observed on the subject property.

### **6.2.9 Stressed Vegetation**

No stressed vegetation was observed on the subject property.

### **6.2.10 Additional Potential Environmental Hazards**

No additional environmental hazards, including landfill activities or radiological hazards, were observed.

## **6.3 Non-ASTM Services**

### **6.3.1 Asbestos-Containing Materials (ACMs)**

Asbestos is the name given to a number of naturally occurring, fibrous silicate minerals mined for their useful properties such as thermal insulation, chemical and thermal stability, and high tensile strength. The Occupational Safety and Health Administration (OSHA) regulation 29 CFR 1926.1101 requires certain construction materials to be presumed to contain asbestos, for purposes of this regulation. All thermal system insulation (TSI), surfacing material, and asphalt/vinyl flooring that are present in a building that have not been appropriately tested are "presumed asbestos-containing material" (PACM).

The subject property building was constructed in 1958. A limited, visual evaluation of accessible areas for the presence of suspect ACMs at the subject property was conducted. The objective of this visual survey was to note the presence and condition of suspect ACM observed. Please refer to the table below for identified suspect ACMs:

#### **Suspect ACMs**

<b>Suspect ACM</b>	<b>Location</b>	<b>Friable Yes/No</b>	<b>Physical Condition</b>
Drywall Systems	Throughout Building Interior	No	Good
Floor Tiles	Throughout Building Interior	No	Good
Floor Tile Mastic	Throughout Building Interior	No	Good
Spray-Applied Acoustical Material	Throughout Building Interior	Yes	Good
Stucco	Throughout Building Exterior	Yes	Good

The limited visual survey consisted of noting observable materials (materials which were readily accessible and visible during the course of the site reconnaissance) that are commonly known to potentially contain asbestos. This activity was not designed to discover all sources of suspect ACM, PACM, or asbestos at the site; or to comply with any regulations and/or laws relative to planned disturbance of building materials such as renovation or demolition, or any other regulatory purpose. Rather, it is intended to give the User an indication if significant (significant due to quantity, accessibility, or condition) potential sources of ACM or PACM are present at the subject property. Additional sampling, assessment, and evaluation will be warranted for any other use.



Partner was not provided building plans or specifications for review, which may have been useful in determining areas likely to have used ACM.

According to the US EPA, ACM and PACM that is intact and in good condition can, in general, be managed safely in-place under an Operations and Maintenance (O&M) Program until removal is dictated by renovation, demolition, or deteriorating material condition. Prior to any disturbance of the construction materials within this facility, a comprehensive ACM survey is recommended.

### **6.3.2 Lead-Based Paint (LBP)**

Lead is a highly toxic metal that affects virtually every system of the body. LBP is defined as any paint, varnish, stain, or other applied coating that has 1 mg/cm<sup>2</sup> (or 5,000 ug/g or 0.5% by weight) or more of lead. Congress passed the Residential Lead-Based Paint Hazard Reduction Act of 1992, also known as "Title X", to protect families from exposure to lead from paint, dust, and soil. Under Section 1017 of Title X, intact LBP on most walls and ceilings is not considered a "hazard," although the condition of the paint should be monitored and maintained to ensure that it does not become deteriorated. Further, Section 1018 of this law directed the Housing and Urban Development (HUD) and the US EPA to require the disclosure of known information on LBP and LBP hazards before the sale or lease of most housing built before 1978.

Based on the age of the subject property building (pre-1978), there is a potential that LBP is present. Interior and exterior painted surfaces were observed in good condition and therefore not expected to represent a "hazard," although the condition of the paint should be monitored and maintained to ensure that it does not become deteriorated.

### **6.3.3 Radon**

Radon is a colorless, odorless, naturally occurring, radioactive, inert, gaseous element formed by radioactive decay of radium (Ra) atoms. The US EPA has prepared a map to assist National, State, and local organizations to target their resources and to implement radon-resistant building codes. The map divides the country into three Radon Zones, according to the table below:

#### **EPA Radon Zones**

<b>EPA Zones</b>	<b>Average Predicted Radon Levels</b>	<b>Potential</b>
Zone 1	Exceed 4.0 pCi/L	Highest
Zone 2	Between 2.0 and 4.0 pCi/L	Moderate
Zone 3	Less than 2.0 pCi/L	Low

It is important to note that the EPA has found homes with elevated levels of radon in all three zones, and the US EPA recommends site-specific testing in order to determine radon levels at a specific location. However, the map does give a valuable indication of the propensity of radon gas accumulation in structures.

Radon sampling was not conducted as part of this assessment. Review of the US EPA Map of Radon Zones places the subject property in Zone 3. Based upon the radon zone classification, radon is not considered to be a significant environmental concern.

#### **6.3.4 Lead in Drinking Water**

According to available information, a public water system operated by the Anaheim Public Utilities serves the subject property vicinity. According to a representative of the Anaheim Public Utilities, shallow groundwater beneath the subject property is not utilized for domestic purposes. The sources of public water for the City of Anaheim are a blend of groundwater from our own wells, as well as water imported from Northern California and the Colorado River by the Metropolitan Water District of Southern California (MWD). The source water for the wells is a natural aquifer that is replenished with water from the Santa Ana River, local rainfall, and imported water. According to the City of Anaheim and the 2014 Annual Water Quality Report, water supplied to the subject property is in compliance with all State and Federal regulations pertaining to drinking water standards, including lead and copper. Water sampling was not conducted to verify water quality.

#### **6.3.5 Mold**

Molds are microscopic organisms found virtually everywhere, indoors and outdoors. Mold will grow and multiply under the right conditions, needing only sufficient moisture (e.g. in the form of very high humidity, condensation, or water from a leaking pipe, etc.) and organic material (e.g., ceiling tile, drywall, paper, or natural fiber carpet padding).

Partner observed accessible, interior areas for the subject property buildings for significant evidence of mold growth with the exceptions detailed in Section 1.5 of this report; however, this ESA should not be used as a mold survey or inspection. Additionally, this limited assessment was not designed to assess all areas of potential mold growth that may be affected by mold growth on the subject property. Rather, it is intended to give the client an indication as to whether or not conspicuous (based on observed areas) mold growth is present at the subject property. This evaluation did not include a review of pipe chases, mechanical systems, or areas behind enclosed walls and ceilings.

No obvious indications of water damage or mold growth were observed during Partner's visual assessment.

#### **6.4 Adjacent Property Reconnaissance**

The adjacent property reconnaissance consisted of observing the adjacent properties from the subject property premises. No items of environmental concern were identified on the adjacent properties during the site assessment, including hazardous substances, petroleum products, ASTs, USTs, evidence of releases, PCBs, strong or noxious odors, pools of liquids, sumps or clarifiers, pits or lagoons, stressed vegetation, or any other potential environmental hazards.

## 7.0 FINDINGS AND CONCLUSIONS

---

### Findings

A *recognized environmental condition (REC)* refers to the presence or likely presence of any hazardous substances or petroleum products in, on, or at a property: due to release to the environment; under conditions indicative of a release to the environment; or under conditions that pose a material threat of a future release to the environment. The following was identified during the course of this assessment:

- Partner did not identify any recognized environmental conditions during the course of this assessment.

A *controlled recognized environmental condition (CREC)* refers to a REC resulting from a past release of hazardous substances or petroleum products that has been addressed to the satisfaction of the applicable regulatory authority, with hazardous substances or petroleum products allowed to remain in place subject to the implementation of required controls. The following was identified during the course of this assessment:

- Partner did not identify any controlled recognized environmental conditions during the course of this assessment.

A *historical recognized environmental condition (HREC)* refers to a past release of any hazardous substances or petroleum products that has occurred in connection with the property and has been addressed to the satisfaction of the applicable regulatory authority or meeting unrestricted use criteria established by a regulatory authority, without subjecting the property to any required controls. The following was identified during the course of this assessment:

- Partner did not identify any historical recognized environmental conditions during the course of this assessment.

An *environmental issue* refers to environmental concerns identified by Partner, which do not qualify as RECs; however, warrant further discussion. The following was identified during the course of this assessment:

- Due to the age of the subject property building, there is a potential that asbestos-containing materials (ACMs) and lead-based paint (LBP) are present. Overall, all suspect ACMs and painted surfaces were observed in good condition and do not pose a health and safety concern to the occupants of the subject property at this time. The identified suspect ACMs and LBP would need to be sampled to confirm the presence or absence of asbestos and lead-based paint prior to any renovation or demolition activities to prevent potential exposure to workers and/or building occupants.

### Conclusions, Opinions and Recommendations

Partner has performed a Phase I Environmental Site Assessment in conformance with the scope and limitations of ASTM Practice E1527-13 of 2219 Orange Avenue in Anaheim, Orange County, California (the "subject property"). Any exceptions to, or deletions from, this practice are described in Section 1.5 of this report.

This assessment has revealed no evidence of recognized environmental conditions in connection with the subject property; however, environmental issues were identified. Based on the conclusions of this assessment, Partner recommends the following:

- Asbestos and lead paint surveys should be completed prior to any building demolition. If such materials are identified and need to be disturbed, repaired or removed, a licensed abatement contractor should be consulted. Suspect ACM and LBP in good condition can also be managed under the auspices of an Operations and Maintenance (O&M) plan.

## 8.0 SIGNATURES OF ENVIRONMENTAL PROFESSIONALS

---

Partner has performed a Phase I Environmental Site Assessment of the property located at 2219 Orange Avenue in Anaheim, Orange County, California in conformance with the scope and limitations of the protocol and the limitations stated earlier in this report. Exceptions to or deletions from this protocol are discussed earlier in this report.

By signing below, Partner declares that, to the best of our professional knowledge and belief, we meet the definition of *Environmental Professional* as defined in §312.10 of 40 CFR §312. Partner has the specific qualifications based on education, training, and experience to assess a *property* of the nature, history, and setting of the subject *property*. Partner has developed and performed the all appropriate inquiries in conformance with the standards and practices set forth in 40 CFR Part 312.

Prepared By:



Tatjana McCondichie  
Environmental Professional

Reviewed By:



Amy Rudegear  
Senior Author



Robert Vaughn  
National Client Manager

## 9.0 REFERENCES

---

### Reference Documents

American Society for Testing and Materials, Standard Practice for Environmental Site Assessments: Phase I Environmental Site Assessment Process, ASTM Designation: E1527-13.

Environmental Data Resources (EDR), Radius Report, September 2021

Federal Emergency Management Agency, Federal Insurance Administration, National Flood Insurance Program, Flood Insurance Map, accessed via internet, September 2021

United States Department of Agriculture, Natural Resources Conservation Service, accessed via internet, September 2021

United States Department of Agriculture, Natural Resources Conservation Service, Web Soil Survey, accessed via the internet, September 2021

United States Environmental Protection Agency, EPA Map of Radon Zones (Document EPA-402-R-93-071), accessed via the internet, September 2021

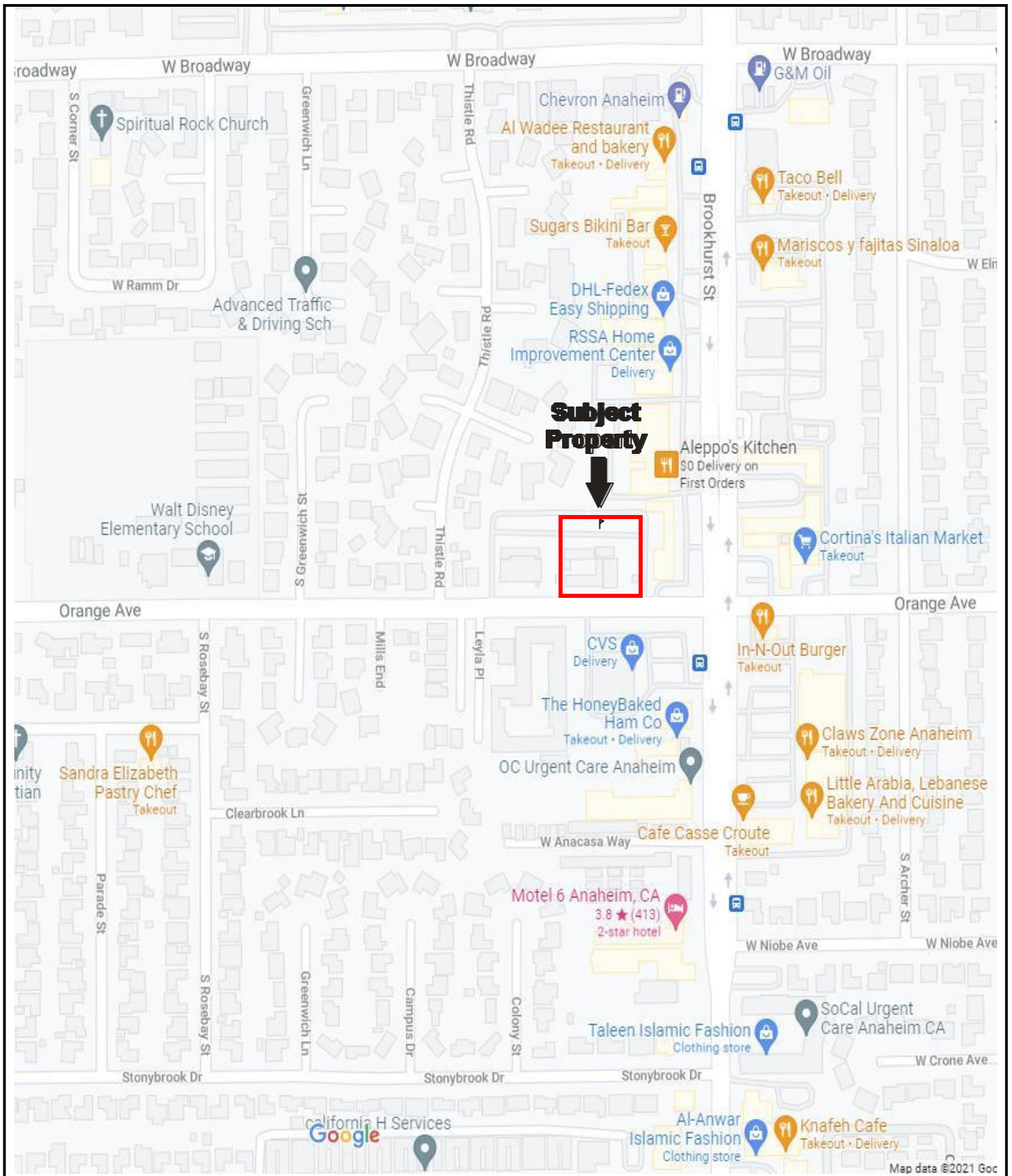
United States Geological Survey, accessed via the Internet, September 2021

United States Geological Survey Topographic Map 1995, 7.5 minute series, accessed via internet, September 2021

## **FIGURES**

---

- 1 SITE LOCATION MAP**
- 2 SITE PLAN**
- 3 TOPOGRAPHIC MAP**



Drawing Not To Scale

KEY:  
Subject Property 

**FIGURE 1: SITE LOCATION MAP**  
Project No. 21-333466.1





**GROUNDWATER  
FLOW**



KEY:

Subject Property



**FIGURE 2: SITE PLAN**  
Project No. 21-333466.1





## **APPENDIX A: SITE PHOTOGRAPHS**

---





1. View of the subject property



2. View of the subject property



3. View of the subject property



4. View of the office area



5. View of the office area



6. View of the classroom area





7. View of the kitchen



8. View of the classroom area



9. View of the classroom area



10. View of a typical restroom



11. View from the northwest corner facing east



12. View from the northwest corner facing south





13. View from the southeast corner facing north



14. View from the southeast corner facing west



15. View of the north adjoining property



16. View of the south adjoining property




17. View of the east adjoining property



18. View of the west adjoining property

## **APPENDIX B: HISTORICAL/REGULATORY DOCUMENTATION**





500


1000

2000



Key: Subject Property 





500

1000

2000



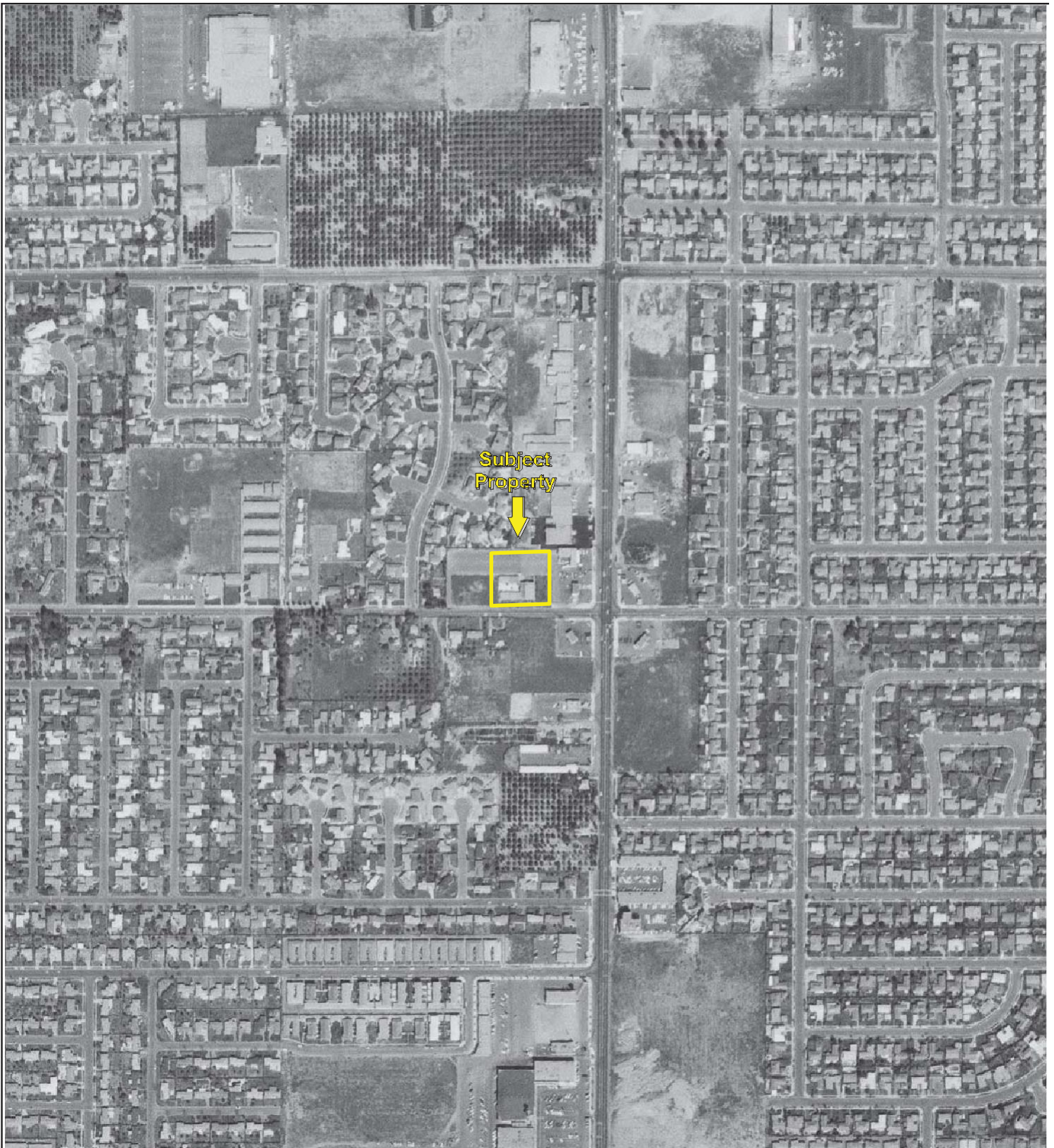
Key: Subject Property 





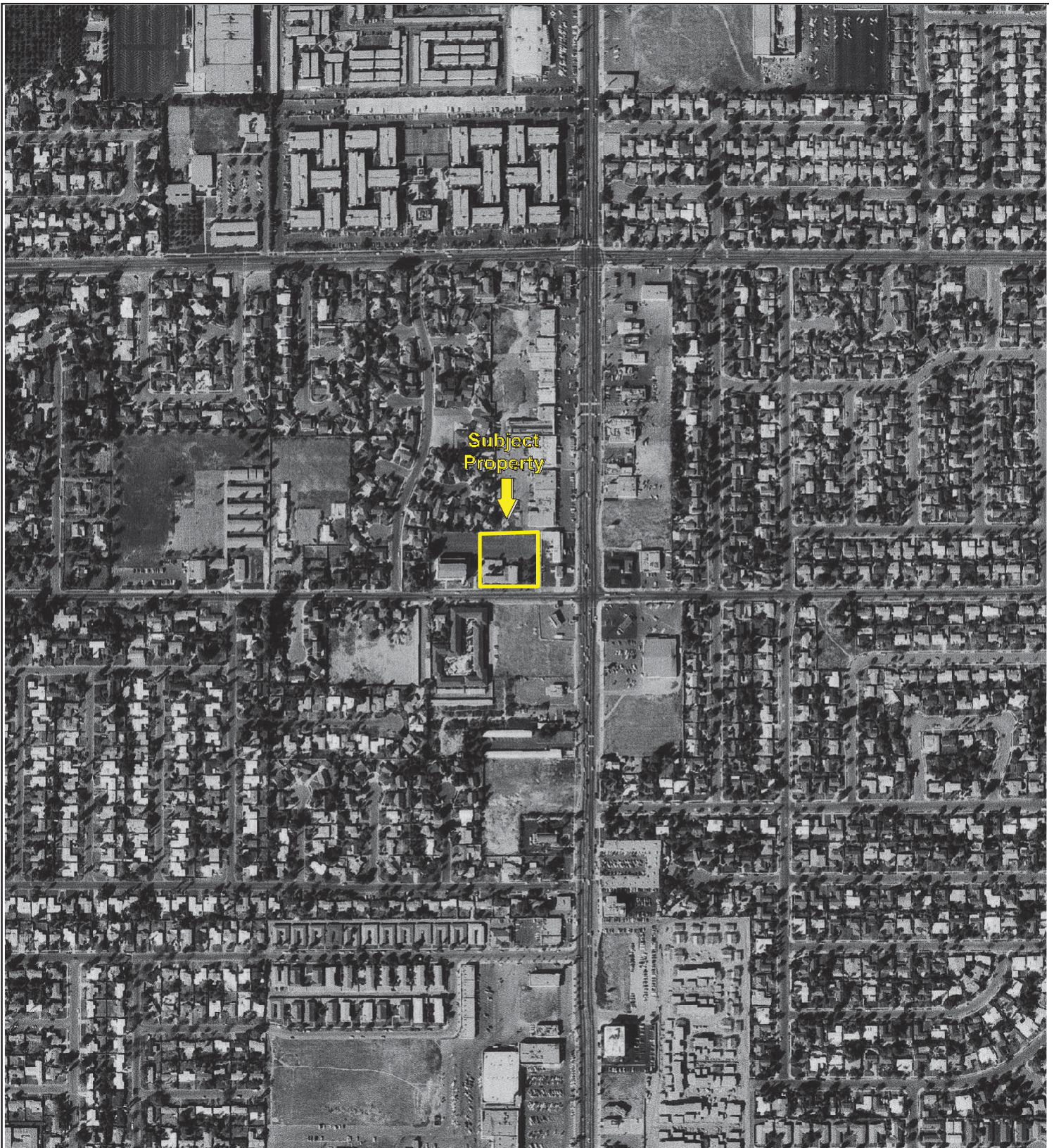
Key: Subject Property 





Key: Subject Property 





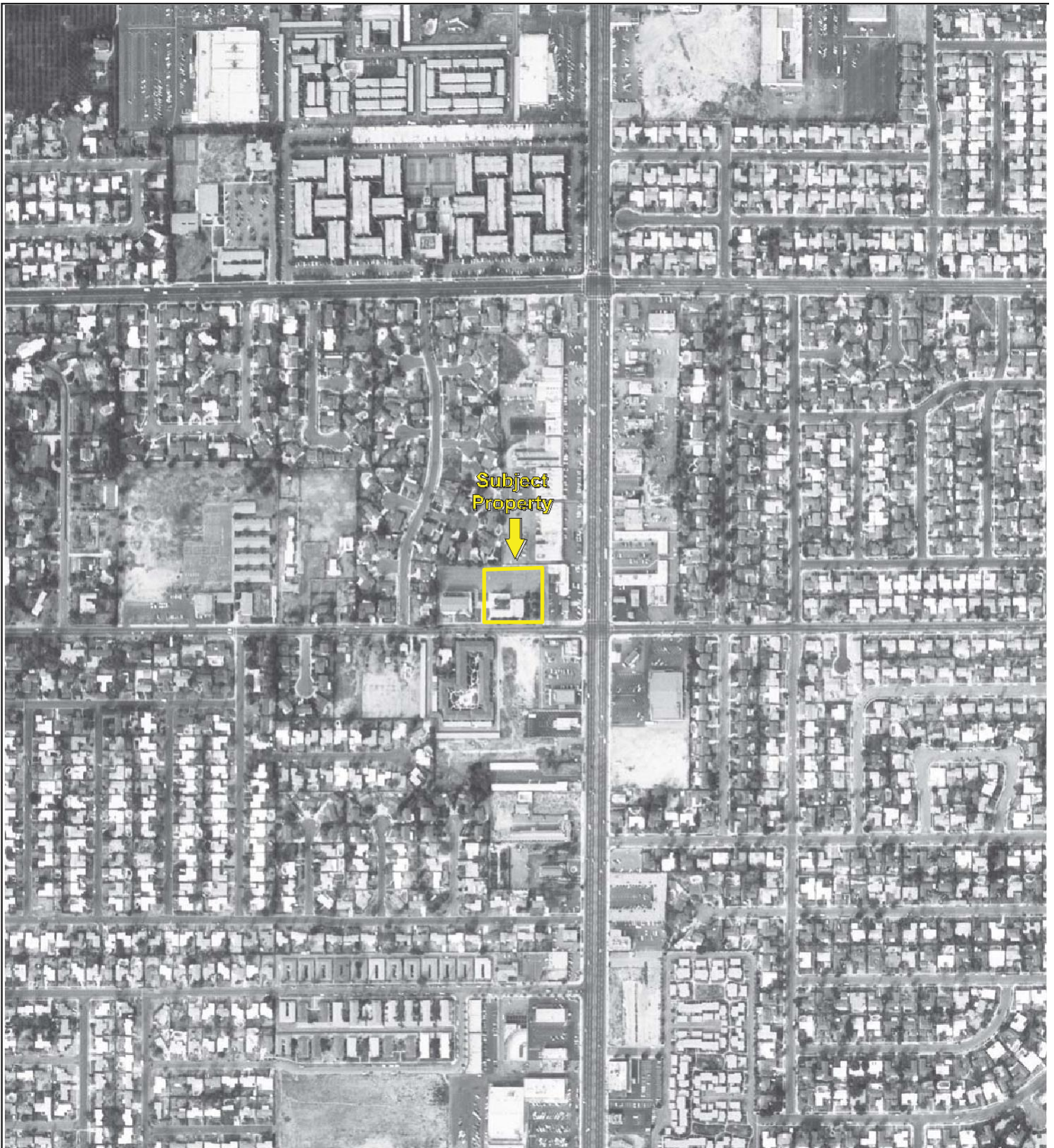
500

1000

2000

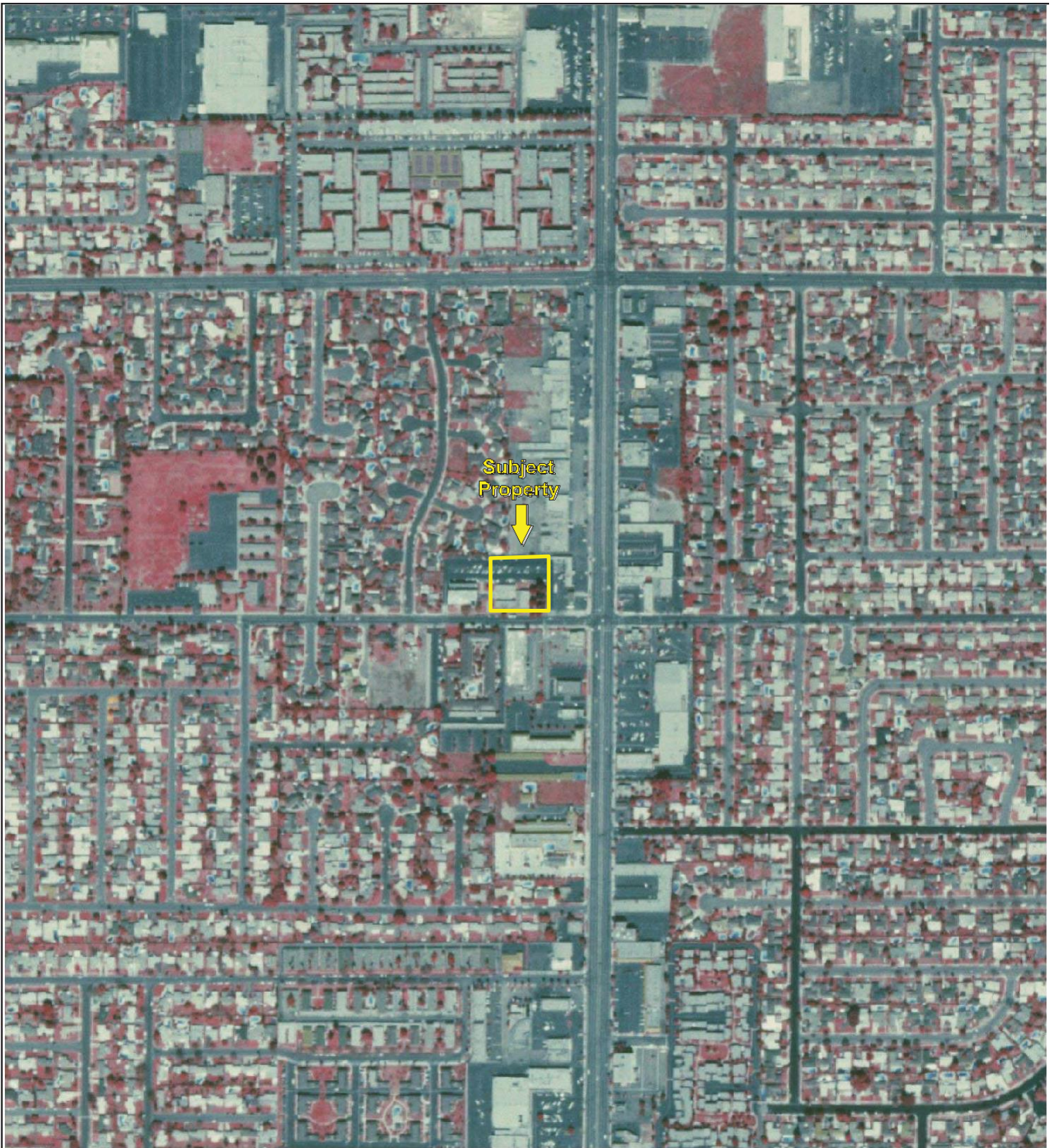
Key: Subject Property 





Key: Subject Property 





500

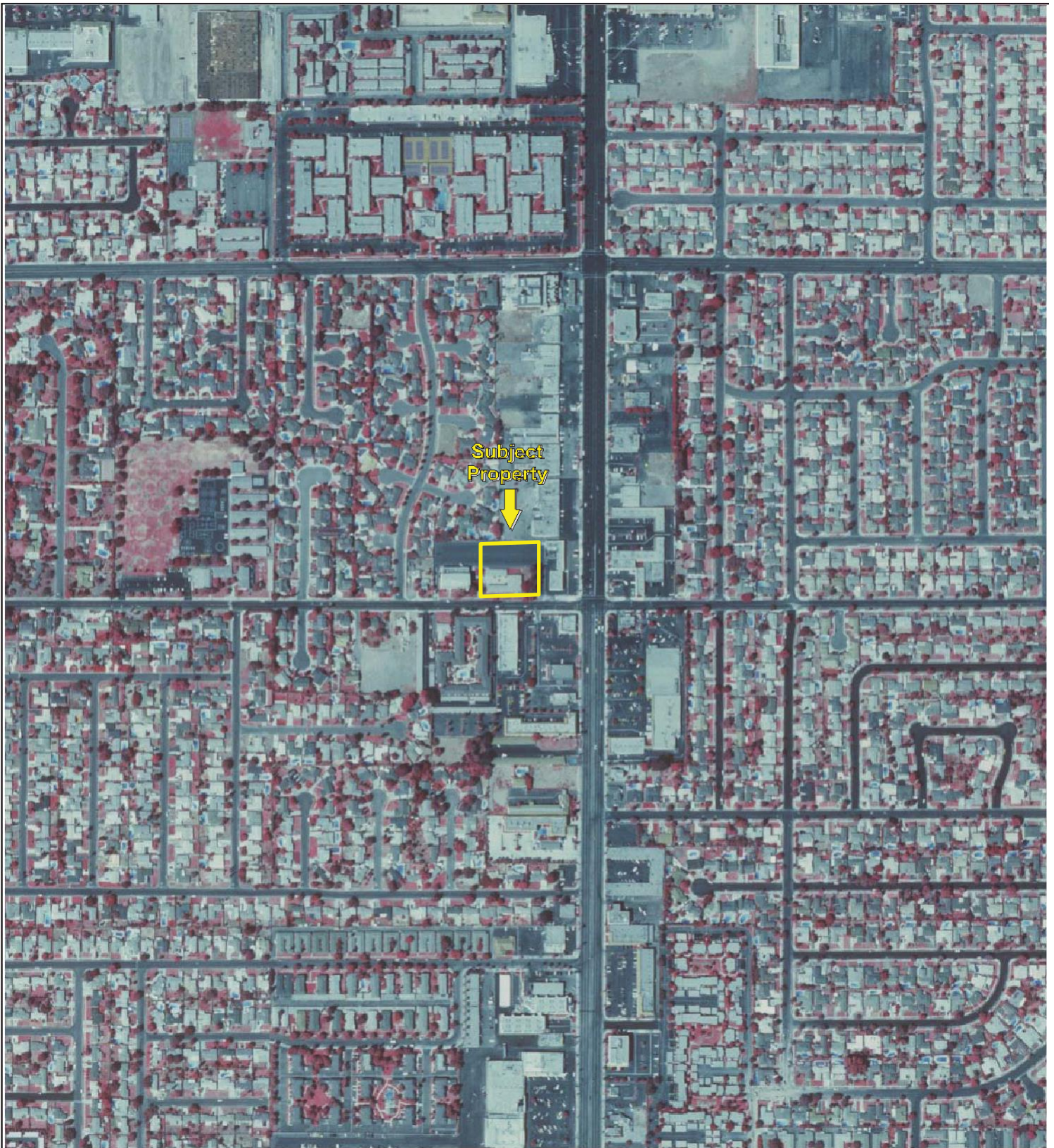
1000

2000



Key: Subject Property 





500

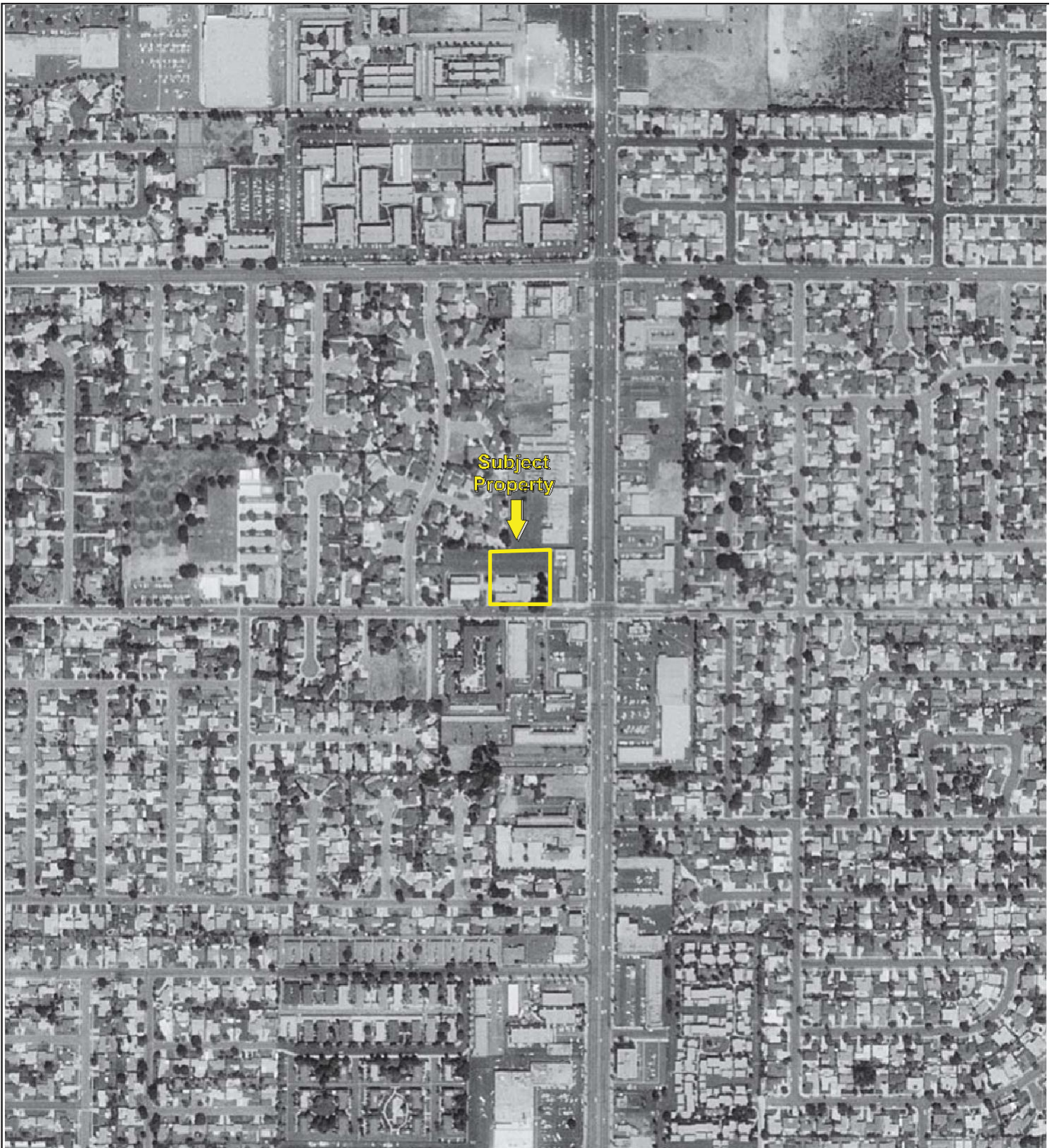
1000

2000



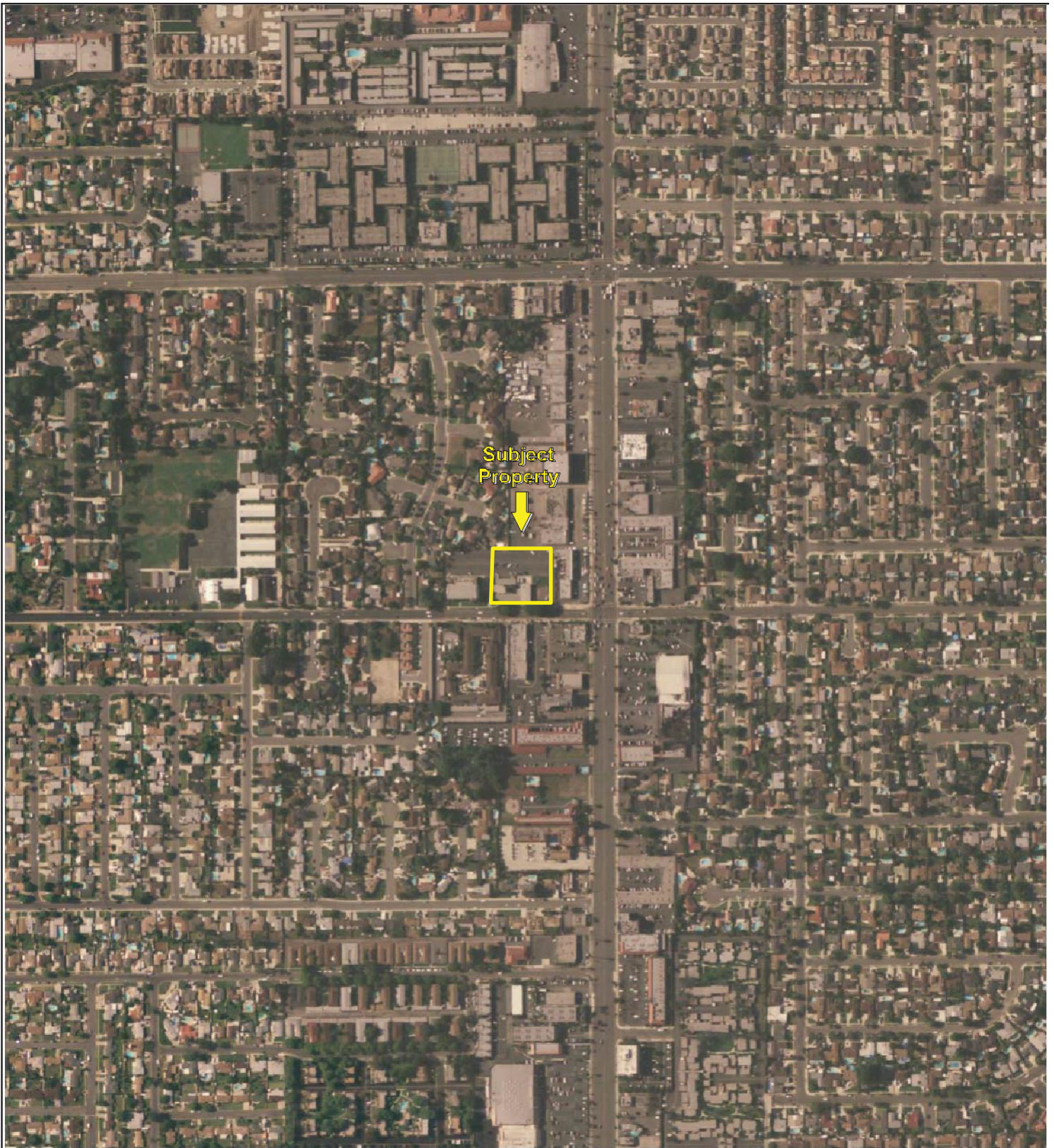
Key: Subject Property 





Key: Subject Property 





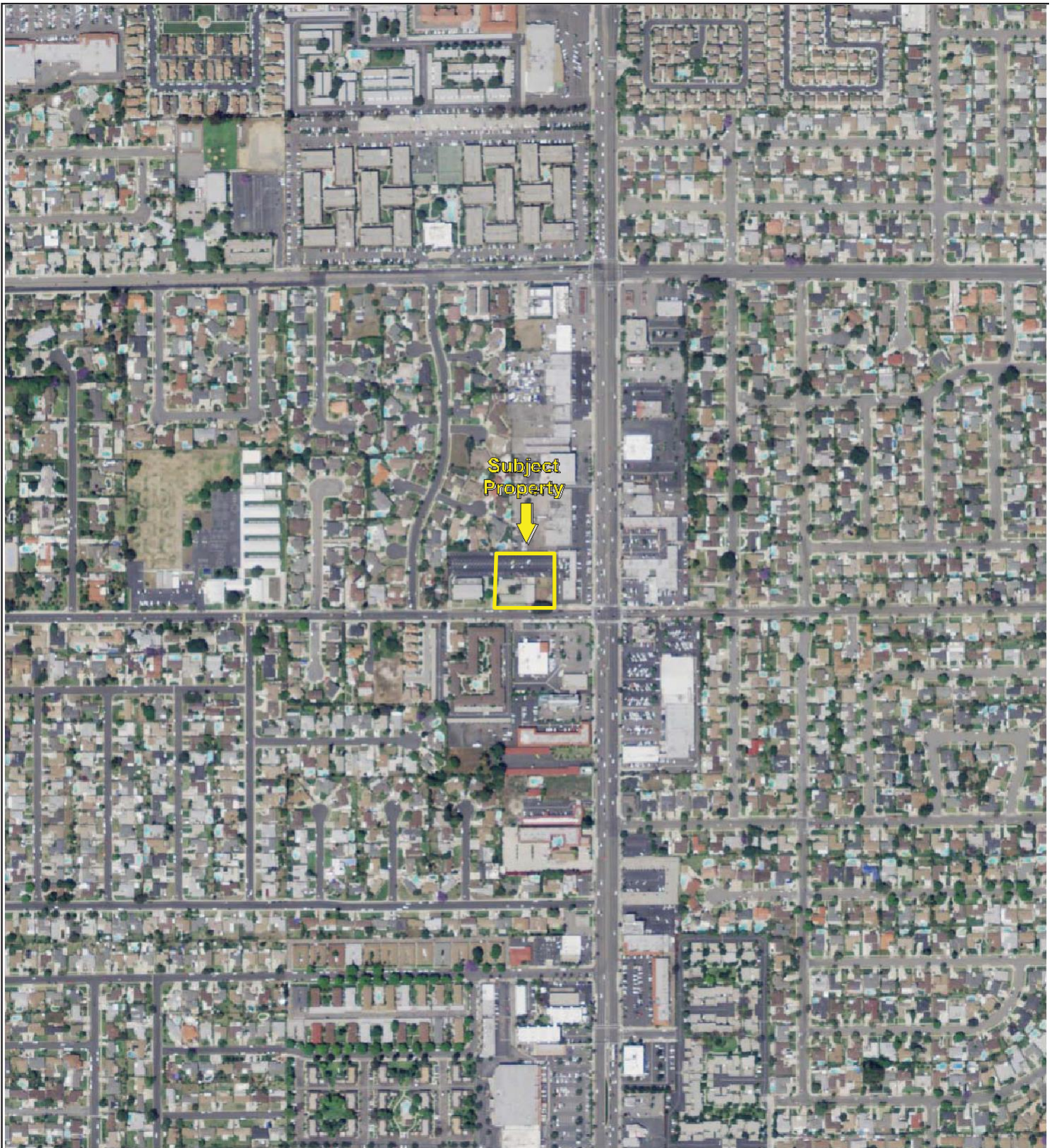
Key: Subject Property 





Key: Subject Property 





Key: Subject Property 





Key: Subject Property 





2219 Orange Avenue

2219 Orange Avenue

ANAHEIM, CA 92804

Inquiry Number: 6637280.3

August 26, 2021

## Certified Sanborn® Map Report



6 Armstrong Road, 4th floor  
Shelton, CT 06484  
Toll Free: 800.352.0050  
[www.edrnet.com](http://www.edrnet.com)

# Certified Sanborn® Map Report

08/26/21

**Site Name:**

2219 Orange Avenue  
2219 Orange Avenue  
ANAHEIM, CA 92804  
EDR Inquiry # 6637280.3

**Client Name:**

Partner Engineering and Science, Inc.  
2154 Torrance Blvd, Suite 200  
Torrance, CA 90501-0000  
Contact: Krystal Dimmeler



The Sanborn Library has been searched by EDR and maps covering the target property location as provided by Partner Engineering and Science, Inc. were identified for the years listed below. The Sanborn Library is the largest, most complete collection of fire insurance maps. The collection includes maps from Sanborn, Bromley, Perris & Browne, Hopkins, Barlow, and others. Only Environmental Data Resources Inc. (EDR) is authorized to grant rights for commercial reproduction of maps by the Sanborn Library LLC, the copyright holder for the collection. Results can be authenticated by visiting [www.edrnet.com/sanborn](http://www.edrnet.com/sanborn).

The Sanborn Library is continually enhanced with newly identified map archives. This report accesses all maps in the collection as of the day this report was generated.

**Certified Sanborn Results:**

**Certification #** 850A-4C36-9127  
**PO #** 21-333466.1  
**Project** 21-333466.1

**UNMAPPED PROPERTY**

This report certifies that the complete holdings of the Sanborn Library, LLC collection have been searched based on client supplied target property information, and fire insurance maps covering the target property were not found.



Sanborn® Library search results

Certification #: 850A-4C36-9127

The Sanborn Library includes more than 1.2 million fire insurance maps from Sanborn, Bromley, Perris & Browne, Hopkins, Barlow and others which track historical property usage in approximately 12,000 American cities and towns. Collections searched:

- Library of Congress
- University Publications of America
- EDR Private Collection

*The Sanborn Library LLC Since 1866™*

**Limited Permission To Make Copies**

Partner Engineering and Science, Inc. (the client) is permitted to make up to FIVE photocopies of this Sanborn Map transmittal and each fire insurance map accompanying this report solely for the limited use of its customer. No one other than the client is authorized to make copies. Upon request made directly to an EDR Account Executive, the client may be permitted to make a limited number of additional photocopies. This permission is conditioned upon compliance by the client, its customer and their agents with EDR's copyright policy; a copy of which is available upon request.

**Disclaimer - Copyright and Trademark Notice**

This Report contains certain information obtained from a variety of public and other sources reasonably available to Environmental Data Resources, Inc. It cannot be concluded from this Report that coverage information for the target and surrounding properties does not exist from other sources. NO WARRANTY EXPRESSED OR IMPLIED, IS MADE WHATSOEVER IN CONNECTION WITH THIS REPORT. ENVIRONMENTAL DATA RESOURCES, INC. SPECIFICALLY DISCLAIMS THE MAKING OF ANY SUCH WARRANTIES, INCLUDING WITHOUT LIMITATION, MERCHANTABILITY OR FITNESS FOR A PARTICULAR USE OR PURPOSE. ALL RISK IS ASSUMED BY THE USER. IN NO EVENT SHALL ENVIRONMENTAL DATA RESOURCES, INC. BE LIABLE TO ANYONE, WHETHER ARISING OUT OF ERRORS OR OMISSIONS, NEGLIGENCE, ACCIDENT OR ANY OTHER CAUSE, FOR ANY LOSS OF DAMAGE, INCLUDING, WITHOUT LIMITATION, SPECIAL, INCIDENTAL, CONSEQUENTIAL, OR EXEMPLARY DAMAGES. ANY LIABILITY ON THE PART OF ENVIRONMENTAL DATA RESOURCES, INC. IS STRICTLY LIMITED TO A REFUND OF THE AMOUNT PAID FOR THIS REPORT. Purchaser accepts this Report "AS IS". Any analyses, estimates, ratings, environmental risk levels or risk codes provided in this Report are provided for illustrative purposes only, and are not intended to provide, nor should they be interpreted as providing any facts regarding, or prediction or forecast of, any environmental risk for any property. Only a Phase I Environmental Site Assessment performed by an environmental professional can provide information regarding the environmental risk for any property. Additionally, the information provided in this Report is not to be construed as legal advice. Copyright 2021 by Environmental Data Resources, Inc. All rights reserved. Reproduction in any media or format, in whole or in part, of any report or map of Environmental Data Resources, Inc., or its affiliates, is prohibited without prior written permission.

EDR and its logos (including Sanborn and Sanborn Map) are trademarks of Environmental Data Resources, Inc. or its affiliates. All other trademarks used herein are the property of their respective owners.

**2219 Orange Avenue**

2219 Orange Avenue  
ANAHEIM, CA 92804

Inquiry Number: 6637280.5

August 31, 2021

# The EDR-City Directory Abstract

## TABLE OF CONTENTS

### SECTION

Executive Summary

Findings

City Directory Images

***Thank you for your business.***

Please contact EDR at 1-800-352-0050  
with any questions or comments.

### **Disclaimer - Copyright and Trademark Notice**

This Report contains certain information obtained from a variety of public and other sources reasonably available to Environmental Data Resources, Inc. It cannot be concluded from this Report that coverage information for the target and surrounding properties does not exist from other sources. **NO WARRANTY EXPRESSED OR IMPLIED, IS MADE WHATSOEVER IN CONNECTION WITH THIS REPORT. ENVIRONMENTAL DATA RESOURCES, INC. SPECIFICALLY DISCLAIMS THE MAKING OF ANY SUCH WARRANTIES, INCLUDING WITHOUT LIMITATION, MERCHANTABILITY OR FITNESS FOR A PARTICULAR USE OR PURPOSE. ALL RISK IS ASSUMED BY THE USER. IN NO EVENT SHALL ENVIRONMENTAL DATA RESOURCES, INC. BE LIABLE TO ANYONE, WHETHER ARISING OUT OF ERRORS OR OMISSIONS, NEGLIGENCE, ACCIDENT OR ANY OTHER CAUSE, FOR ANY LOSS OR DAMAGE, INCLUDING, WITHOUT LIMITATION, SPECIAL, INCIDENTAL, CONSEQUENTIAL, OR EXEMPLARY DAMAGES. ANY LIABILITY ON THE PART OF ENVIRONMENTAL DATA RESOURCES, INC. IS STRICTLY LIMITED TO A REFUND OF THE AMOUNT PAID FOR THIS REPORT.** Purchaser accepts this Report "AS IS". Any analyses, estimates, ratings, environmental risk levels or risk codes provided in this Report are provided for illustrative purposes only, and are not intended to provide, nor should they be interpreted as providing any facts regarding, or prediction or forecast of, any environmental risk for any property. Only a Phase I Environmental Site Assessment performed by an environmental professional can provide information regarding the environmental risk for any property. Additionally, the information provided in this Report is not to be construed as legal advice.

Copyright 2020 by Environmental Data Resources, Inc. All rights reserved. Reproduction in any media or format, in whole or in part, of any report or map of Environmental Data Resources, Inc. or its affiliates is prohibited without prior written permission.

EDR and its logos (including Sanborn and Sanborn Map) are trademarks of Environmental Data Resources, Inc. or its affiliates. All other trademarks used herein are the property of their respective owners.



## EXECUTIVE SUMMARY

### DESCRIPTION

Environmental Data Resources, Inc.'s (EDR) City Directory Abstract is a screening tool designed to assist environmental professionals in evaluating potential liability on a target property resulting from past activities. EDR's City Directory Abstract includes a search and abstract of available city directory data. For each address, the directory lists the name of the corresponding occupant at five year intervals.

Business directories including city, cross reference and telephone directories were reviewed, if available, at approximately five year intervals for the years spanning 1920 through 2015. This report compiles information gathered in this review by geocoding the latitude and longitude of properties identified and gathering information about properties within 660 feet of the target property.

A summary of the information obtained is provided in the text of this report.

### RECORD SOURCES

EDR's Digital Archive combines historical directory listings from sources such as Cole Information and Dun & Bradstreet. These standard sources of property information complement and enhance each other to provide a more comprehensive report.

EDR is licensed to reproduce certain City Directory works by the copyright holders of those works. The purchaser of this EDR City Directory Report may include it in report(s) delivered to a customer. Reproduction of City Directories without permission of the publisher or licensed vendor may be a violation of copyright.



### RESEARCH SUMMARY

The following research sources were consulted in the preparation of this report. An "X" indicates where information was identified in the source and provided in this report.

<u>Year</u>	<u>Source</u>	<u>TP</u>	<u>Adjoining</u>	<u>Text Abstract</u>	<u>Source Image</u>
2015	Cole Information Services	-	X	X	-
2009	Cole Information Services	-	X	X	-
2004	Cole Information Services	-	X	X	-
2002	Haines Company	X	-	X	-
2001	Pacific Telephone	-	-	-	-
1999	Cole Information Services	-	X	X	-
1997	Pacific Telephone	-	-	-	-
1995	Pacific Bell	X	X	X	-
1994	Cole Information Services	-	X	X	-
1992	Pacific Bell	-	-	-	-

## EXECUTIVE SUMMARY

<u>Year</u>	<u>Source</u>	<u>TP</u>	<u>Adjoining</u>	<u>Text Abstract</u>	<u>Source Image</u>
1991	Pacific Bell	X	X	X	-
1986	Pacific Bell	X	X	X	-
1980	Pacific Telephone	X	X	X	-
1975	Luskey Brothers & Co., Inc.	X	X	X	-
1971	Luskey Brothers Co., Inc.	-	-	-	-
1970	General Telephone Co., of California	X	X	X	-
	Ross Publications	X	X	X	-
1966	Pacific Telephone	X	X	X	-
1965	Luskey Brothers	X	-	X	-
1961	Luskey Brothers & Co.,	-	X	X	-
1960	Unknown	X	-	X	-
1956	Luskey Brothers & Co., Inc.	X	-	X	-
1955	The Pacific Telephone and Telegraph Co.	X	X	X	-
1952	Luskeys Directory Service Co.	X	-	X	-
1950	West Directory Co.	X	-	X	-
1946	Southern California Telephone Co.	-	-	-	-
1945	McCutcheon & Bragonier	X	-	X	-
1941	Southern California Telephone Co.	-	-	-	-
1936	Western Directory Co.	X	-	X	-
1930	Western Directory Co.	X	-	X	-
1926	Pacific Telephone	-	-	-	-
1925	Western Directory Co.	X	-	X	-
1922	Kaasen Directory Co.	-	-	-	-
1921	Western Directory Co.	-	-	-	-
1920	Santa Ana Directory Co.	-	-	-	-

# FINDINGS

## TARGET PROPERTY INFORMATION

### ADDRESS

2219 Orange Avenue  
ANAHEIM, CA 92804

### FINDINGS DETAIL

Target Property research detail.

### Orange

#### 2219 Orange

<u>Year</u>	<u>Uses</u>	<u>Source</u>
2002	CIFUENTE	Haines Company
	RIBEROCarlos	Haines Company
	VINSON Manhew	Haines Company
1995	Cifuentes Maria	Pacific Bell
	Crawford Jerry Rev Faith Lutheran Church Of Analiem	Pacific Bell
	Faith Lutheran Church Day Care	Pacific Bell
	Faith Lutheran Church Of Anaheim	Pacific Bell
	First Korean Baptist Church	Pacific Bell
	Lutheran Church Faith	Pacific Bell
	Piercing Pagoda	Pacific Bell
	1991	FAITH LUTHERAN CHURCH OF ANAHEIM
	Faith M @Westminster@	Pacific Bell
	LUTHERAN CHURCH FAITH	Pacific Bell
	Miller Leroy Rev Faith Lutheran Church Of Anaheim	Pacific Bell
	Piercing Pagoda	Pacific Bell
	Salem Romanian Apostolic Church	Pacific Bell
	Salem Ronald EDr	Pacific Bell
	Satem Ron	Pacific Bell
1986	Carberry J	Pacific Bell
	FAITH LUTHERAN CHURCH OF ANAHEIM	Pacific Bell
	Kouklos John H	Pacific Bell

## FINDINGS

<u>Year</u>	<u>Uses</u>	<u>Source</u>
1986	LUTHERAN CHURCH FAITH	Pacific Bell
	Miller Leroy Rev Faith Lutheran Church Of Anaheim	Pacific Bell
	Revival Presbyterian Church	Pacific Bell
1980	Cozza Elsa	Pacific Telephone
	FAITH LUTHERAN CHURCH OF ANAHEIM	Pacific Telephone
	LUTHERAN CHURCH FAITH	Pacific Telephone
	Miller Leroy Rev Faith Lutheran Church Of Anaheim	Pacific Telephone
	Moua eng I OOOE Bishop	Pacific Telephone
	Moua gao Thao	Pacific Telephone
1975	FAITH LUTHERAN CHURCH OF ANAHEIM	Luskey Brothers & Co., Inc.
	LUTHERAN CHURCH FAITH	Luskey Brothers & Co., Inc.
	Miller Leroy Rev Faith Lutheran Church	Luskey Brothers & Co., Inc.
	Slater David R	Luskey Brothers & Co., Inc.
1970	Bruneau Ronald L	General Telephone Co., of California
	FAITH LUTHERAN CHURCH OF ANAHEIM	General Telephone Co., of California
	Justice Russell W	General Telephone Co., of California
	LUTHERAN CHURCH FAITH	General Telephone Co., of California
	Miller Leroy Rev Faith Lutheran Church	General Telephone Co., of California
	Wampler L If	General Telephone Co., of California
	FAITH LUTHERAN CHURCH W ORANGE ANH	Ross Publications
	MILLER LEROY REV OFC W ORANGE ANH	Ross Publications
1966	Bartholomew C I	Pacific Telephone
	FAITH LUTHERAN CHURCH OF ANAHEIM	Pacific Telephone
	Furnish Jas	Pacific Telephone
	LUTHERAN CHURCH FAITH	Pacific Telephone
	Miller Leroy Rev Faith Lutheran Church	Pacific Telephone
	Wampler L H	Pacific Telephone
1965	Bartholomew CI	Luskey Brothers
	Wampler LH 2 L	Luskey Brothers & Co., Inc.
	3 J FURNISH	Ross Publications, Inc.,
1960	Bartho Sw uew CL KI 5 a	Luskey Brothers & Co.,

## FINDINGS

<u>Year</u>	<u>Uses</u>	<u>Source</u>
1960	J P FURNISH	Luskey Brothers & Co.,
1956	Bartholomew C I Furnish J PLam	Luskey Brothers Luskey Brothers & Co., Inc.
1955	Bartholomew C I r Furnish Jas	The Pacific Telephone and Telegraph Co. The Pacific Telephone and Telegraph Co.
1952	Bartholome W C S KS	Luskeys Directory Service Co.
1950	Bartholomew C I r	The Pacific Telephone and Telegraph Co.
1945	C I Bartholomew	Western Directory Co.
1936	Jas Sullivan	Western Directory Co.
1930	Jas Sullivan	Western Directory Co.
1925	Vacant	Western Directory Co.

## FINDINGS

### ADJOINING PROPERTY DETAIL

The following Adjoining Property addresses were researched for this report. Detailed findings are provided for each address.

#### BROOKHURST ST S

##### 400 BROOKHURST ST S

<u>Year</u>	<u>Uses</u>	<u>Source</u>
1970	TACO BELL S BROOKHURST ANH	Ross Publications

##### 408 BROOKHURST ST S

<u>Year</u>	<u>Uses</u>	<u>Source</u>
1970	MARIE CALLENDER S PIE SHOP NO 4 S BROOKHURST ANH	Ross Publications

##### 420 BROOKHURST ST S

<u>Year</u>	<u>Uses</u>	<u>Source</u>
1970	SAMPAN CANTONESE RESTR S BROOKHURST ANH	Ross Publications

##### 471 BROOKHURST ST S

<u>Year</u>	<u>Uses</u>	<u>Source</u>
1970	AMES MORTGAGE CO S BROOKHURST ANH	Ross Publications
	AAMES HOME LOAN CO S BROOKHURST ANH	Ross Publications

##### 473 BROOKHURST ST S

<u>Year</u>	<u>Uses</u>	<u>Source</u>
1970	LEAR JAY INC S BROOKHURST ANH	Ross Publications

##### 475 BROOKHURST ST S

<u>Year</u>	<u>Uses</u>	<u>Source</u>
1970	COMMERCIAL CREDIT PLAN S BROOKHURST ANH	Ross Publications

##### 481 BROOKHURST ST S

<u>Year</u>	<u>Uses</u>	<u>Source</u>
1970	A TO Z RENTAL CENTER S BROOKHURST ANH	Ross Publications

## FINDINGS

### 499 BROOKHURST ST S

<u>Year</u>	<u>Uses</u>	<u>Source</u>
1970	BAR B QUE RIB RACK S BROOKHURST ANH	Ross Publications

### 501 BROOKHURST ST S

<u>Year</u>	<u>Uses</u>	<u>Source</u>
1970	ANAHEIM ELECTRONICS S BROOKHURST ANH	Ross Publications
	GOLDSTAR WHSLE ELECTRONIC SUP S BROOKHURST ANH	Ross Publications

### 504 BROOKHURST ST S

<u>Year</u>	<u>Uses</u>	<u>Source</u>
1970	CAFE INTERNATIONAL S BROOKHURST ANH	Ross Publications

### 507 BROOKHURST ST S

<u>Year</u>	<u>Uses</u>	<u>Source</u>
1970	BROOKHURST AUTO PARTS S BROOKHURST ANH	Ross Publications

### 508 BROOKHURST ST S

<u>Year</u>	<u>Uses</u>	<u>Source</u>
1970	CAPRI CLEANERS S BROOKHURST ANH	Ross Publications

### 509 BROOKHURST ST S

<u>Year</u>	<u>Uses</u>	<u>Source</u>
1970	LANDIER MUSIC STORE S BROOKHURST ANH	Ross Publications

### 511 BROOKHURST ST S

<u>Year</u>	<u>Uses</u>	<u>Source</u>
1970	RED S TEXAS MEAT PACKER S BROOKHURST ANH	Ross Publications

### 513 BROOKHURST ST S

<u>Year</u>	<u>Uses</u>	<u>Source</u>
1970	KEYBOARD THE S BROOKHURST ANH	Ross Publications
	KEYBOARD THE S BROOKHURST ANH	Ross Publications

## FINDINGS

### 515 BROOKHURST ST S

<u>Year</u>	<u>Uses</u>	<u>Source</u>
1970	PALACE HI FI S BROOKHURST ANH	Ross Publications

### 517 BROOKHURST ST S

<u>Year</u>	<u>Uses</u>	<u>Source</u>
1970	SWINGER S INK VARIETY S S BROOKHURST ANH	Ross Publications
	SCOTT J L CO S BROOKHURST ANH	Ross Publications

### 519 BROOKHURST ST S

<u>Year</u>	<u>Uses</u>	<u>Source</u>
1970	AUTO SPECIALISTS S BROOKHURST ANH	Ross Publications

### 521 BROOKHURST ST S

<u>Year</u>	<u>Uses</u>	<u>Source</u>
1970	BROOKHURST MOBIL SERVICE S BROOKHURST ANH	Ross Publications

### 600 BROOKHURST ST S

<u>Year</u>	<u>Uses</u>	<u>Source</u>
1970	RAY & JIM S TEXACO SERV S BROOKHURST ANH	Ross Publications

### 610 BROOKHURST ST S

<u>Year</u>	<u>Uses</u>	<u>Source</u>
1970	ALBERTSON S FOOD CENTERS S BROOKHURST ANH	Ross Publications

### 623 BROOKHURST ST S

<u>Year</u>	<u>Uses</u>	<u>Source</u>
1970	TACO VILLA DRIVE IN S BROOKHURST ANH	Ross Publications

### 625 BROOKHURST ST S

<u>Year</u>	<u>Uses</u>	<u>Source</u>
1970	WELLS KENNETH L LNDSCPNG S BROOKHURST ANH	Ross Publications



## FINDINGS

### 627 BROOKHURST ST S

<u>Year</u>	<u>Uses</u>	<u>Source</u>
1970	BURCHETT GLENN A APPROVED HMS RLTY S BRKHRST ANH	Ross Publications

### 641 BROOKHURST ST S

<u>Year</u>	<u>Uses</u>	<u>Source</u>
1970	POLYNESIAN MOTEL S BROOKHURST ANH	Ross Publications
	VANLOON ANTHONY R (CORA) S BROOKHURST ANH	Ross Publications

### E ORANGE AVE

#### 9832 E ORANGE AVE

<u>Year</u>	<u>Uses</u>	<u>Source</u>
1966	Sklomeit Herman	Pacific Telephone

#### 9851 E ORANGE AVE

<u>Year</u>	<u>Uses</u>	<u>Source</u>
1966	Schott Law rence W	Pacific Telephone

### MILLS END

#### 9511 MILLS END

<u>Year</u>	<u>Uses</u>	<u>Source</u>
1980	James Yun Realty	Pacific Telephone
	Ja Mesco Specialty Advertising	Pacific Telephone
	Yun Myung Shik	Pacific Telephone

#### 9521 MILLS END

<u>Year</u>	<u>Uses</u>	<u>Source</u>
1991	Kim Sun Young	Pacific Bell
1986	Carpenter K H	Pacific Bell
1980	Carpenter K H	Pacific Telephone
	Carpenter KL	Pacific Telephone

#### 9531 MILLS END

<u>Year</u>	<u>Uses</u>	<u>Source</u>
1995	Chen Michael	Pacific Bell

## FINDINGS

### 9541 MILLS END

<u>Year</u>	<u>Uses</u>	<u>Source</u>
1995	Rittmiller Dane L	Pacific Bell
1986	Mills Larry	Pacific Bell
1980	Mills Larry	Pacific Telephone

### ORANGE AVE

#### 9811 ORANGE AVE

<u>Year</u>	<u>Uses</u>	<u>Source</u>
2015	ISABEL MALONE	Cole Information Services
2009	JOSEPH HOANG	Cole Information Services
2004	HEIDY VANHEK	Cole Information Services
1999	JOSEPH HOANG	Cole Information Services
	OCCUPANT UNKNOWN	Cole Information Services
1975	Webb A E	Luskey Brothers & Co., Inc.
1961	VACANT	Luskey Brothers & Co.,

#### 9812 ORANGE AVE

<u>Year</u>	<u>Uses</u>	<u>Source</u>
2015	JAMES TRAN	Cole Information Services
2009	NANCY KIRVEN	Cole Information Services
2004	NANCY KIRVEN	Cole Information Services
1999	NANCY KIRVEN	Cole Information Services
1995	Kirven N A	Pacific Bell
1994	KIRVEN, NANCY A	Cole Information Services
1991	Kirven N A	Pacific Bell
1986	Kirven N A	Pacific Bell
1980	Kirven N A	Pacific Telephone
1975	Kirven N A	Luskey Brothers & Co., Inc.
1961	NA KIRVEN a a a 5 KF 5 aa	Luskey Brothers & Co.,

#### 9832 ORANGE AVE

<u>Year</u>	<u>Uses</u>	<u>Source</u>
1986	Sklomeit Herman	Pacific Bell
1980	Sklomeit Herman	Pacific Telephone

## FINDINGS

<u>Year</u>	<u>Uses</u>	<u>Source</u>
1975	Sklomeit Herman	Luskey Brothers & Co., Inc.
1961	HA SKLOMEIT a K 5 5 aa	Luskey Brothers & Co.,

### 9851 ORANGE AVE

<u>Year</u>	<u>Uses</u>	<u>Source</u>
2015	CAROL SCHOTT	Cole Information Services
2009	OCCUPANT UNKNOWN	Cole Information Services
2004	CRAFTS & STUFF	Cole Information Services
	CAROL SCHOTT	Cole Information Services
1995	Schott Law rence W	Pacific Bell
1994	SCHOTT, L W	Cole Information Services
1991	Schott Law rence W	Pacific Bell
1975	Schott Law rence W	Luskey Brothers & Co., Inc.
1961	LW SCHOTT a KF 5 aa	Luskey Brothers & Co.,

### 9862 ORANGE AVE

<u>Year</u>	<u>Uses</u>	<u>Source</u>
1966	Vanderboss A A	Pacific Telephone
1961	MC AASE a KE 5 aa	Luskey Brothers & Co.,

### 9882 ORANGE AVE

<u>Year</u>	<u>Uses</u>	<u>Source</u>
1966	Thomas M M	Pacific Telephone
1961	CE CASEY a PR 4 aa	Luskey Brothers & Co.,

## ORANGE AVE E

### 9811 ORANGE AVE E

<u>Year</u>	<u>Uses</u>	<u>Source</u>
1970	HAMER BARBARA ORANGE AV ANH	Ross Publications
	HAMMILL PRISCILLA ORANGE AV ANH	Ross Publications

### 9812 ORANGE AVE E

<u>Year</u>	<u>Uses</u>	<u>Source</u>
1970	KIRVEN NA E ORANGE AV ANH	Ross Publications

## FINDINGS

### 9832 ORANGE AVE E

<u>Year</u>	<u>Uses</u>	<u>Source</u>
1970	SKLOMEIT HERMAN (LELA) ORANGE AV ANH	Ross Publications

### 9851 ORANGE AVE E

<u>Year</u>	<u>Uses</u>	<u>Source</u>
1970	SCHOTT LAWRENCE W (FRANCES) ORANGE AV ANH	Ross Publications

### 9862 ORANGE AVE E

<u>Year</u>	<u>Uses</u>	<u>Source</u>
1970	VANDEBOSS AA (MAE) ORANGE AV ANH	Ross Publications

### ORANGE ST

#### 9811 ORANGE ST

<u>Year</u>	<u>Uses</u>	<u>Source</u>
1970	Hammill Priscilla	General Telephone Co., of California

#### 9882 ORANGE ST

<u>Year</u>	<u>Uses</u>	<u>Source</u>
1955	Stole Irvin T	The Pacific Telephone and Telegraph Co.

### RAMM DR

#### 9861 RAMM DR

<u>Year</u>	<u>Uses</u>	<u>Source</u>
2015	HSUAN GAO	Cole Information Services
2009	HSUAN GAO	Cole Information Services
2004	HSUAN GAO	Cole Information Services
1986	ORegan Dan I E	Pacific Bell
1980	ORegan Dani E	Pacific Telephone
	ORegan Timothy	Pacific Telephone
	ORegan Tom	Pacific Telephone
1975	ORegan Dan I E	Luskey Brothers & Co., Inc.
	ORegan Timothy	Luskey Brothers & Co., Inc.

## FINDINGS

<u>Year</u>	<u>Uses</u>	<u>Source</u>
1970	O Regan Dan I E	General Telephone Co., of California
1966	Caramagno Dominic	Pacific Telephone

### 9871 RAMM DR

<u>Year</u>	<u>Uses</u>	<u>Source</u>
2015	CHARLES UEHARA	Cole Information Services
2009	CHARLES UEHARA	Cole Information Services
2004	CHARLES UEHARA	Cole Information Services
1999	CHARLES UEHARA	Cole Information Services
1994	UEHARA, CHARLES K	Cole Information Services
1991	Uehara Grant M	Pacific Bell
	Uehara Chas K	Pacific Bell
1986	Eliser Edw L	Pacific Bell
1980	Eliser Edw L	Pacific Telephone
1966	Seidman Roger J	Pacific Telephone
1961	R BELLBURGER	Luskey Brothers & Co.,

### 9872 RAMM DR

<u>Year</u>	<u>Uses</u>	<u>Source</u>
2015	KURT MILLER	Cole Information Services
2009	DOROTHY MILLER	Cole Information Services
2004	WILSON MILLER	Cole Information Services
1999	DOROTHY MILLER	Cole Information Services
1995	Miller Wilson N	Pacific Bell
1994	MILLER, WILSON N	Cole Information Services
1991	Miller Wilson N	Pacific Bell
1986	Miller Wilson N	Pacific Bell
	Miller Greta M	Pacific Bell
1980	Miller Greta M	Pacific Telephone
	Miller Wilson N	Pacific Telephone
1975	Miller Wilson N	Luskey Brothers & Co., Inc.
1970	Miller Wilson N	General Telephone Co., of California
1966	Miller Wilson N	Pacific Telephone

## FINDINGS

### 9881 RAMM DR

<u>Year</u>	<u>Uses</u>	<u>Source</u>
2015	REX KILGORE	Cole Information Services
2009	PAUL KILGORE	Cole Information Services
2004	PAUL KILGORE	Cole Information Services
1999	PAUL KILGORE	Cole Information Services
1975	Kilgore Paul E Dr	Luskey Brothers & Co., Inc.
1970	Kilgore Paul E Dr	General Telephone Co., of California
1966	Kilgore Paul E Dr	Pacific Telephone
1961	FV DEBUSE KE 5 aa	Luskey Brothers & Co.,

### 9882 RAMM DR

<u>Year</u>	<u>Uses</u>	<u>Source</u>
2015	OCCUPANT UNKNOWN	Cole Information Services
2009	VINCENT TRAN	Cole Information Services
2004	VINCENT TRAN	Cole Information Services
	MICRODEVICE PACKAGING INC	Cole Information Services
	MICRODEVICE PACKAGING	Cole Information Services
1999	VINCENT TRAN	Cole Information Services
1966	Sanderson M G	Pacific Telephone
1961	MJ LANDSMAN PR 2 aa	Luskey Brothers & Co.,
	21 aa	Luskey Brothers & Co.,

### RAMM DR E

#### 9861 RAMM DR E

<u>Year</u>	<u>Uses</u>	<u>Source</u>
1970	O REGAN DANIEL E (WILMA) E RAMM DR ANH	Ross Publications

#### 9872 RAMM DR E

<u>Year</u>	<u>Uses</u>	<u>Source</u>
1970	MILLER WILSON N (DOROTHY) RAMM DR ANH	Ross Publications

## FINDINGS

### 9881 RAMM DR E

<u>Year</u>	<u>Uses</u>	<u>Source</u>
1970	KILGORE PAUL E (MARIAN) RES E RAMM DR ANH	Ross Publications

### 9882 RAMM DR E

<u>Year</u>	<u>Uses</u>	<u>Source</u>
1970	SANDERSON MG (ALICE) E RAMM DR ANH	Ross Publications

### S BROOKHURST

#### 408 S BROOKHURST

<u>Year</u>	<u>Uses</u>	<u>Source</u>
1966	Marie Callenders Pie Shop No 4	Pacific Telephone

#### 481 S BROOKHURST

<u>Year</u>	<u>Uses</u>	<u>Source</u>
1995	RS SANTA ANA Home Improvement Center	Pacific Bell

#### 610 S BROOKHURST

<u>Year</u>	<u>Uses</u>	<u>Source</u>
1970	No 620	General Telephone Co., of California
	Albertsons Food Centers Inc	General Telephone Co., of California
1966	Albertsons Food Centers Inc	Pacific Telephone
	No 620	Pacific Telephone

### S BROOKHURST ST

#### 400 S BROOKHURST ST

<u>Year</u>	<u>Uses</u>	<u>Source</u>
1994	GRANDPAS DONUTS	Cole Information Services
1986	Anaheim	Pacific Bell
1975	Taco Bell	Luskey Brothers & Co., Inc.

#### 408 S BROOKHURST ST

<u>Year</u>	<u>Uses</u>	<u>Source</u>
2015	LA LANGOSTA MEXICAN RESTAURANT	Cole Information Services
	TACOS Y MARISCOS SINALOA	Cole Information Services

## FINDINGS

<u>Year</u>	<u>Uses</u>	<u>Source</u>
2009	LA LANGOSTA ROJA	Cole Information Services
	LA LANGOSTA MEXICAN RESTAURANT	Cole Information Services
	FANCY RIBBON	Cole Information Services
	PICO LAUNDRY	Cole Information Services
2004	BESTA CORP	Cole Information Services
	LA LANGOSTA MEXICAN RESTAURANT	Cole Information Services
	FANCY RIBBON	Cole Information Services
	FANCY RIBBON	Cole Information Services
	OCEAN LE CORP	Cole Information Services
	ESPIRIDIO ROMERO	Cole Information Services
1999	LALANGOSTA MEXICAN RESTAURANT	Cole Information Services
1986	Callenders Mane Pie Shops Anaheim	Pacific Bell
1980	Anaheim	Pacific Telephone
1975	Anaheim	Luskey Brothers & Co., Inc.
	Callenders Marie Pie Shops & Restaurants @Anaheim@	Luskey Brothers & Co., Inc.

### 420 S BROOKHURST ST

<u>Year</u>	<u>Uses</u>	<u>Source</u>
2004	SEAFOOD PLACE II	Cole Information Services
1995	El Paraiso	Pacific Bell
	El Paraiso	Pacific Bell
1994	EL PARAISO	Cole Information Services
1986	S AMPAN CAN TON E S E R E S T A U R A N T	Pacific Bell
1980	S AMPAN CAN TON E S E R E S T A U R A N T	Pacific Telephone
1975	SAMPAN CANTONESE RESTAURANT	Luskey Brothers & Co., Inc.
1966	SAMPAN CANTONESE RESTAURANT	Pacific Telephone

### 469 S BROOKHURST ST

<u>Year</u>	<u>Uses</u>	<u>Source</u>
1986	Russells Appliances	Pacific Bell



## FINDINGS

### 471 S BROOKHURST ST

<u>Year</u>	<u>Uses</u>	<u>Source</u>
1986	Associated U S A Rumenian Pentecostal Apostolic Church	Pacific Bell
	A C Furn Iture & Upholstery	Pacific Bell
1980	National Association Of Letter Carriers Branch	Pacific Telephone
	National Association For Senior Citizens Anaheim	Pacific Telephone
1975	Olympic Investment Co	Luskey Brothers & Co., Inc.
	Olympic Investment Co	Luskey Brothers & Co., Inc.
	MAYFLOWER LONG DISTANCE MOVING	Luskey Brothers & Co., Inc.
	Jomar Investment Co	Luskey Brothers & Co., Inc.
	AMES HOME LOAN CO	Luskey Brothers & Co., Inc.
	AAMES HOME LOAN CO	Luskey Brothers & Co., Inc.
	Mayflow er Investment Co	Luskey Brothers & Co., Inc.
1966	AMES MORTGAGE CO	Pacific Telephone

### 473 S BROOKHURST ST

<u>Year</u>	<u>Uses</u>	<u>Source</u>
1986	G & S Market	Pacific Bell
1966	Lear Jay Inc	Pacific Telephone

### 475 S BROOKHURST ST

<u>Year</u>	<u>Uses</u>	<u>Source</u>
1986	Special Thai Restaurant	Pacific Bell
	Special That Restaurant	Pacific Bell
1980	Si LVE RBN	Pacific Telephone
	r Gurden	Pacific Telephone
	Special Thai Restaurant	Pacific Telephone
1966	Commercial Credit Plan Inc	Pacific Telephone

### 477 S BROOKHURST ST

<u>Year</u>	<u>Uses</u>	<u>Source</u>
1966	Outers Inn	Pacific Telephone

## FINDINGS

### 479 S BROOKHURST ST

<u>Year</u>	<u>Uses</u>	<u>Source</u>
1966	CONCORD HOUSE THE	Pacific Telephone

### 481 S BROOKHURST ST

<u>Year</u>	<u>Uses</u>	<u>Source</u>
2015	HOME IMPROVEMENT	Cole Information Services
	RSSA APPLIANCE CENTER	Cole Information Services
2009	RSSA HOME IMPROVEMENT	Cole Information Services
2004	OCCUPANT UNKNOWN	Cole Information Services
1999	HOME IMPROVEMENT CENTER	Cole Information Services
	RSSA HOME IMPROVEMENT CENTERS	Cole Information Services
1995	RS SANTA ANA Home Improvement Centers	Pacific Bell
	Home Improvement Center	Pacific Bell
1994	RSSA HOME IMPROVEMENT CTR	Cole Information Services
1991	RSSA Home Improvement Center	Pacific Bell
1975	A To Z Rental See A And D Rentals	Luskey Brothers & Co., Inc.
	A AND D RENTALS	Luskey Brothers & Co., Inc.
	Dizney James B	Luskey Brothers & Co., Inc.

### 499 S BROOKHURST ST

<u>Year</u>	<u>Uses</u>	<u>Source</u>
2015	CALIFORNIAS GRILL	Cole Information Services
2009	TAQUERIA LUPITAS	Cole Information Services
1995	Rib Rack	Pacific Bell
	Barbeque Rib Rack	Pacific Bell
1994	BARBEQUE RIB RACK	Cole Information Services
1991	Barbeque Rib Rack	Pacific Bell
	Rib Rack	Pacific Bell
1986	RibRack	Pacific Bell
1980	Rib Rack	Pacific Telephone
1975	Bar B Que Rib Rack	Luskey Brothers & Co., Inc.
	Rib Rack	Luskey Brothers & Co., Inc.
	Rib Rack Bar B Que	Luskey Brothers & Co., Inc.
1966	Trytten Leroy T	Pacific Telephone

## FINDINGS

<u>Year</u>	<u>Uses</u>	<u>Source</u>
1966	Ts Soup Kettle restrnt	Pacific Telephone
	MR T S SOUP KETTLE restrnt	Pacific Telephone

### 501 S BROOKHURST ST

<u>Year</u>	<u>Uses</u>	<u>Source</u>
2015	AMERICAN INTERNATIONAL MARKETING	Cole Information Services
	HARTFORD LIFE & ANNUITY	Cole Information Services
2004	OCCUPANT UNKNOWN	Cole Information Services
	THE RITZ	Cole Information Services
	HACIENDA CRYSTAL	Cole Information Services
1986	BROOKHURS T AUTO PARTS IN C	Pacific Bell
1975	Majles Hobbies	Luskey Brothers & Co., Inc.
1966	ANAHEIM ELECTRONICS	Pacific Telephone
	Gold Star Wholesale Electronic Supply	Pacific Telephone
1961	COAST ELECTRON	Luskey Brothers & Co.,
	ICS INSTITUTE PR 2 aa	Luskey Brothers & Co.,

### 504 S BROOKHURST ST

<u>Year</u>	<u>Uses</u>	<u>Source</u>
2015	MASSAGE BY JULIE	Cole Information Services
	SMITH WILLIAM E DC	Cole Information Services
	SCHWARTZ CHIROPRACTIC	Cole Information Services
2004	JULIES MASSAGE	Cole Information Services
	UNIVERSAL LAND	Cole Information Services
	SCHWARTZ CHIROPRACTIC OFFICE	Cole Information Services
1999	SCHWARTZ CHIROPRACTIC OFFICE	Cole Information Services
	SMITH WILLIAM E DC	Cole Information Services
	HATANAKA ROBERT T DPM ANAHEIM OFFICE	Cole Information Services
	GRAY RUTH DC	Cole Information Services
1995	Gray Chiropractic	Pacific Bell
	Gray Ruth DC	Pacific Bell
	Hatanaka Robert TDPM	Pacific Bell
	Anaheim Office	Pacific Bell

## FINDINGS

<u>Year</u>	<u>Uses</u>	<u>Source</u>
1995	Hatanaka Robert T DPM	Pacific Bell
	Nguyen Ch IDMD	Pacific Bell
	Schwartz Alan Dr DC	Pacific Bell
	Schwartz Chiropractic Ofc	Pacific Bell
1994	CHERYL COLKER DDS	Cole Information Services
	COLMAN COLKER INSURANCE	Cole Information Services
	SCHWARTZ CHIROPRACTIC OFFICE	Cole Information Services
1991	Schwartz Chiropractic Ofc	Pacific Bell
	Schwartz Alan Dr DC	Pacific Bell
	Nutrition Plus	Pacific Bell
	Mayo Michael DPM	Pacific Bell
	Colker Cheryl DMD	Pacific Bell
	ANAHEIM GARDEN GROVE FULLERTON FOOT CARE CENTER	Pacific Bell
1986	SCHWARTZ CHIROPRACTIC OFFICE	Pacific Bell
	McGrath Edmund J podtr St	Pacific Bell
	Lee Larry massag thrpst	Pacific Bell
	Liddy John A DC	Pacific Bell
	Advanced Foot Care Center	Pacific Bell
1975	DIRTY TIME CO	Luskey Brothers & Co., Inc.
	D T C Co	Luskey Brothers & Co., Inc.
	CLOCK CO THE @Anaheim@	Luskey Brothers & Co., Inc.
1966	Lindy Lou Donut & Coffee Shop	Pacific Telephone

### 505 S BROOKHURST ST

<u>Year</u>	<u>Uses</u>	<u>Source</u>
1975	Unity Thrift Store	Luskey Brothers & Co., Inc.
1961	GOLD STAR WHSLE	Luskey Brothers & Co.,
	ELECTRONIC SUP PR 2 aa	Luskey Brothers & Co.,

### 507 S BROOKHURST ST

<u>Year</u>	<u>Uses</u>	<u>Source</u>
2015	HACIENDA NIGHT CLUB	Cole Information Services
2009	HACIENDA NIGHT CLUB	Cole Information Services

## FINDINGS

<u>Year</u>	<u>Uses</u>	<u>Source</u>
2004	OCCUPANT UNKNOWN	Cole Information Services
1999	RITZ NIGHTCLUB	Cole Information Services
1994	RITZ NIGHTCLUB	Cole Information Services
1991	Ritz Nightclub	Pacific Bell
1986	Ritz Nightclub	Pacific Bell
1975	BROOKHURST AUTO PARTS INC	Luskey Brothers & Co., Inc.
1966	BROOKHURST AUTO PARTS	Pacific Telephone
1961	BROOKHURST AUTO PTS KE 5 aa	Luskey Brothers & Co., Luskey Brothers & Co.,

### 508 S BROOKHURST ST

<u>Year</u>	<u>Uses</u>	<u>Source</u>
2015	WORLD SMOKE SHOP	Cole Information Services
2009	LAYALINA TOBACCO WORLD SMOKE SHOP	Cole Information Services Cole Information Services
2004	OCCUPANT UNKNOWN	Cole Information Services
1999	WARE TILE & MARBLE COMPANY	Cole Information Services
1991	Capri Cleaners	Pacific Bell
1986	Anaheim	Pacific Bell
1980	Anaheim	Pacific Telephone
1966	CAPRI CLEANERS	Pacific Telephone
1961	WHITES PROD	Luskey Brothers & Co.,

### 509 S BROOKHURST ST

<u>Year</u>	<u>Uses</u>	<u>Source</u>
2004	HACIENDA NIGHT CLUB	Cole Information Services
1975	LANDIER MUSIC STORE	Luskey Brothers & Co., Inc.
1966	LANDIER MUSIC STORE	Pacific Telephone

### 510 S BROOKHURST ST

<u>Year</u>	<u>Uses</u>	<u>Source</u>
1995	Mirela Skin Care Make Up & Waxing	Pacific Bell

## FINDINGS

### 511 S BROOKHURST ST

<u>Year</u>	<u>Uses</u>	<u>Source</u>
2015	SPECIAL THAI RESTAURANT	Cole Information Services
2009	SPECIAL THAI RESTAURANT	Cole Information Services
	SHELL OIL CO	Cole Information Services
1999	SPECIAL THAI RESTAURANT	Cole Information Services
1995	Special Thai Restaurant	Pacific Bell
1994	SPECIAL THAI RESTAURANT	Cole Information Services
1986	Skinny Haven Meats	Pacific Bell
1975	Anaheim	Luskey Brothers & Co., Inc.
1966	Reds Texas Meat Packers	Pacific Telephone
	Southw est Contrs Inc	Pacific Telephone
	Northw estrn Realty Co	Pacific Telephone
	Greatw estern Land Co	Pacific Telephone
	Greatw estern Contrs Inc	Pacific Telephone
	Fashion Homes Inc	Pacific Telephone
	Johnson Mervin B	Pacific Telephone
	Motorola Semiconductor Products Inc	Pacific Telephone
	MILLET KING & ASSOCIATES INC	Pacific Telephone
	Texas Meat Packers	Pacific Telephone
1961	REDS TEXAS MEAT	Luskey Brothers & Co.,
	PACKER KE 3 aa	Luskey Brothers & Co.,

### 512 S BROOKHURST ST

<u>Year</u>	<u>Uses</u>	<u>Source</u>
2015	TRIPOLI PASTRY	Cole Information Services
	MOEN JARADAT	Cole Information Services
	JERUSALEM CASH 4 GOLD	Cole Information Services
	OLIVE TREE	Cole Information Services
	HIMALAYAN HEALTH PRODUCTS	Cole Information Services
2009	TRIPOLI PASTRY	Cole Information Services
	FRESH STAR COFFEE	Cole Information Services
	WORLD SMOKE SHOP	Cole Information Services
	ENGLISH ROSE FLORIST	Cole Information Services



## FINDINGS

<u>Year</u>	<u>Uses</u>	<u>Source</u>
2009	LENTILE HOUSE	Cole Information Services
	MISS ARABIA MID ESTUARINE FASHION	Cole Information Services
	DALEQ IMPORT	Cole Information Services
	FUSION CAFE INC	Cole Information Services
	OLIVE TREE RESTAURANT	Cole Information Services
2004	SARSAK AHMAD	Cole Information Services
	FRESH STAR COFFEE	Cole Information Services
	LINEA VERDE	Cole Information Services
	CAFE ODYSSEY	Cole Information Services
	AL HALLAB	Cole Information Services
	WORLD SMOKE SHOP	Cole Information Services
	CHRISTOPHER BACH	Cole Information Services
1999	DRAGONS WAY	Cole Information Services
	MARATHON PRINTING	Cole Information Services
	AFS PRINTING & COPY CENTER	Cole Information Services
	SIMPLY SPLENDID FASHIONS	Cole Information Services
1995	AFS Printing	Pacific Bell
	Christels Yarn Shop	Pacific Bell
	Crystals Yarn Shop	Pacific Bell
1994	TOMDOR GALLERIES ENGLISH ROSE	Cole Information Services
	SIMPLY SPLENDID BRIDAL & FRML	Cole Information Services
	AFS PRINTING	Cole Information Services
	CHRISTELS YARN SHOP	Cole Information Services
1991	AFS Printing	Pacific Bell
	Ceiling Fan Warehouse	Pacific Bell
	Lao Tour & Travel	Pacific Bell
	Sterling Mobile Homes	Pacific Bell
	Tomdor Galleries English Rose	Pacific Bell
1986	AFS Printing	Pacific Bell
	Clip & Scissors Dog Grooming	Pacific Bell
	DRC PROPERTY MANAGEMENT	Pacific Bell
	T & T Video Film	Pacific Bell

## FINDINGS

<u>Year</u>	<u>Uses</u>	<u>Source</u>
1980	Hombres Cut Hair brbr	Pacific Telephone
	Lees Lamps & Shades	Pacific Telephone
	German Marketing	Pacific Telephone
	Detroit Truck & Auto Parts	Pacific Telephone
	Dixons Ceramic Arts	Pacific Telephone
	Gormanr Marketing	Pacific Telephone
1975	Geisha Doll Hair Design & Boutique	Luskey Brothers & Co., Inc.
	Geisha Doll Hair Design And Boutique	Luskey Brothers & Co., Inc.
	Beneficial Finance Co Of @Anaheim@	Luskey Brothers & Co., Inc.
	Anaheim	Luskey Brothers & Co., Inc.

### 513 S BROOKHURST ST

<u>Year</u>	<u>Uses</u>	<u>Source</u>
2015	ALEPPPOS KITCHEN	Cole Information Services
	HEALTH BEAUTY	Cole Information Services
2009	PALACE HEALTH CENTER	Cole Information Services
	CALIFORNIA ENGINEERING & CONTRACTING	Cole Information Services
	PALACE SPA	Cole Information Services
2004	BOBBY DES SPORTS CARDS	Cole Information Services
	BOBBY DES	Cole Information Services
	SHERIE DESYLVIA	Cole Information Services
	DESSPORTCARDS BOBBY	Cole Information Services
1999	BOBBY DES SPORTCARDS AND COLLECTIBLES	Cole Information Services
1980	Anahieim	Pacific Telephone
1975	Anaheim	Luskey Brothers & Co., Inc.
1966	KEYBOARD THE	Pacific Telephone
1961	BYES PALACE OF	Luskey Brothers & Co.,
	MUSIC PR 4 aa	Luskey Brothers & Co.,

### 514 S BROOKHURST ST

<u>Year</u>	<u>Uses</u>	<u>Source</u>
1961	VACANT	Luskey Brothers & Co.,

## FINDINGS

### 515 S BROOKHURST ST

<u>Year</u>	<u>Uses</u>	<u>Source</u>
2015	SUPERIOR II CLEANERS	Cole Information Services
2004	SUPERIOR II CLEANERS	Cole Information Services
	QUY TAILORS & ALTERATION	Cole Information Services
	OCCUPANT UNKNOWN	Cole Information Services
1999	SUPERIOR II CLEANERS	Cole Information Services
	EN MACHINING	Cole Information Services
1995	Superior II Cleaners	Pacific Bell
1994	JC AUTO SEAT COVERS	Cole Information Services
1980	PALAW CE HI FI	Pacific Telephone
1975	PALACE HI FI	Luskey Brothers & Co., Inc.
1966	PALACE HI FI	Pacific Telephone
1961	PALACE HI FI KE 3 aa	Luskey Brothers & Co.,

### 517 S BROOKHURST ST

<u>Year</u>	<u>Uses</u>	<u>Source</u>
2015	ZENA HAIR SALON	Cole Information Services
2004	HASSAN ANKLIS	Cole Information Services
	BEATS VINYL & LIFE	Cole Information Services
1994	SWINGERS PSYCH SHOP	Cole Information Services
1986	S W I N G E R S P S Y C H & W A T E R P I P E S H O P	Pacific Bell
1980	S W I N G E R S P S V C H & H E A D S H O P	Pacific Telephone
1975	Ecology Constructors Inc	Luskey Brothers & Co., Inc.
	Ecology Homes P O Box 184 @Laguna Beach@	Luskey Brothers & Co., Inc.
	Scott J L Co	Luskey Brothers & Co., Inc.
	SWINGERS INK VARIETYS DIVISION OF CHANGING TIMES ENTERPRISES INC	Luskey Brothers & Co., Inc.
	Swingers Psych Shop	Luskey Brothers & Co., Inc.
1966	Anaheim Surf Center	Pacific Telephone

### 518 S BROOKHURST ST

<u>Year</u>	<u>Uses</u>	<u>Source</u>
2015	ALAMANA MARKET	Cole Information Services

## FINDINGS

<u>Year</u>	<u>Uses</u>	<u>Source</u>
2015	NATIONWIDE AUTO CAR CARRIER	Cole Information Services
	FLY AMERICA TRAVEL	Cole Information Services
	BAJA FRESH ANAHEIM	Cole Information Services
	ARAB WORLD NEWSPAPER	Cole Information Services
2009	ALHUDA MEAT MARKET	Cole Information Services
	SAAD HAIR DESIGN	Cole Information Services
	FANTASY & MORE	Cole Information Services
	BRAHIMI FETHI	Cole Information Services
	ALAMIR BAKERY	Cole Information Services
	AMANA	Cole Information Services
	2004	CHEN LEE
	ROSE ENGLISH	Cole Information Services
	HIAWATHA KING	Cole Information Services
	ORANGE MARKET INC	Cole Information Services
	AL AMIR BAKERY	Cole Information Services
	ALANDALUS MARKET	Cole Information Services
	FANTASY ADULT BOOKSTORE INC	Cole Information Services
	A TO Z BEAUTY SALON	Cole Information Services
	OSO FOOD SERVICES	Cole Information Services
	AL HUDA MARKET	Cole Information Services
	C & C INVESTMENTS	Cole Information Services
	AL ANDALUS MARKET	Cole Information Services
	A TO Z HAIR & NAILS	Cole Information Services
	ALL ABOUT HAIR	Cole Information Services
1999	KING HIAWATHA MANICURIST	Cole Information Services
	LEE CHEN CHANG	Cole Information Services
	BRAHIMI FETHI	Cole Information Services
	FANTASY & MORE ADULT BOOKSTORE	Cole Information Services
	ENGLISH ROSE FLORIST	Cole Information Services
	ALL ABOUT HAIR	Cole Information Services
1995	Nancys Nails	Pacific Bell
	Myra & Suzzannes Hairstyling	Pacific Bell

## FINDINGS

<u>Year</u>	<u>Uses</u>	<u>Source</u>
1995	Lee Chen Chang	Pacific Bell
	King Hiawatha manucurst	Pacific Bell
	Hair Uberation See Gi Gis Hair & Fashions	Pacific Bell
	GI Gis Hair & Fashions	Pacific Bell
	Gi Gis Hair & Fashions	Pacific Bell
	Fashion Trends See Gi GIs Hair & Fashions	Pacific Bell
	Cor & Gerrys Lock & Key	Pacific Bell
	Dazzle Me Fashions	Pacific Bell
	Esmino Larry	Pacific Bell
	Fantasy Video	Pacific Bell
	Fantasy Video N More	Pacific Bell
1994	KEY SHOP THE	Cole Information Services
	MIRELA SKIN CARE MAKE UP	Cole Information Services
	MIRELA SKIN CARE	Cole Information Services
	FANTASY VDO N MORE	Cole Information Services
	KING HIAWATHA	Cole Information Services
	MYRA&SUZZANES HAIR	Cole Information Services
	NANCY GRIJALVA	Cole Information Services
	STAR VIDEO	Cole Information Services
	FANTASY VIDEO	Cole Information Services
	NAILS BY MARIA	Cole Information Services
	NAILS BY WILLA	Cole Information Services
	ESMINO, LARRY	Cole Information Services
	LEE, CHEN C	Cole Information Services
	KING, H	Cole Information Services
	GRIJALVA, NANCY	Cole Information Services
	LARRY ESMINO	Cole Information Services
1991	Chen J T & Associates	Pacific Bell
	Lee Chen Chang	Pacific Bell
1986	ASHERS BARRY BOWLERS SUPE RMARKET	Pacific Bell
	Beauty By Bettie	Pacific Bell
	Chen J T & Assoc	Pacific Bell



## FINDINGS

<u>Year</u>	<u>Uses</u>	<u>Source</u>
1986	de Sha Conway ins	Pacific Bell
	de Sha Harnngton Insurance	Pacific Bell
	Anaheim	Pacific Bell
	Gan Israel Preschool	Pacific Bell
	HAIR UIBE RATION	Pacific Bell
	Kergard Mike Insurance	Pacific Bell
1980	Bahler Ron ins	Pacific Telephone
	Economy Mobile Homes	Pacific Telephone
	Franco Ruben rti ice	Pacific Telephone
	Anaheim Orange County	Pacific Telephone
1975	Show room	Luskey Brothers & Co., Inc.
	Ace Retail Sales	Luskey Brothers & Co., Inc.
	Emerald Stereo	Luskey Brothers & Co., Inc.
	Japan Karate Do Ryobu Kai	Luskey Brothers & Co., Inc.

### 519 S BROOKHURST ST

<u>Year</u>	<u>Uses</u>	<u>Source</u>
2015	AAMCO TRANSMISSIONS	Cole Information Services
	USA AUTO REPAIR	Cole Information Services
2009	AAMCO TRANSMISSIONS	Cole Information Services
2004	AAMCO TRANSMISSION REPAIR CENT	Cole Information Services
1999	AAMCO TRANSMISSIONS	Cole Information Services
	USA AUTO REPAIR	Cole Information Services
1995	All Tune& Lube	Pacific Bell
	All Tune & Lube	Pacific Bell
1994	60 MINUTE TUNE ANAHEIM	Cole Information Services
	BRAKE EXPRESS	Cole Information Services
1991	Brake Express	Pacific Bell
1986	Auto Specialists	Pacific Bell
1980	AUTO S PE CIALIS TS	Pacific Telephone
1975	AUTO SPECIALISTS	Luskey Brothers & Co., Inc.
1966	AUTO SPECIALISTS	Pacific Telephone
1961	AUTO SPECIALISTS KE 5 aa	Luskey Brothers & Co.,

## FINDINGS

### 521 S BROOKHURST ST

<u>Year</u>	<u>Uses</u>	<u>Source</u>
2009	SINBAD RANCH	Cole Information Services
2004	ABDO KHOURAKI	Cole Information Services
	SINBAD RANCH	Cole Information Services
1999	SINBAD RANCH	Cole Information Services
1994	VIDEO GALAXY	Cole Information Services
	PHUS MARKET	Cole Information Services
1991	Circle K	Pacific Bell
1966	Mobil Service Stn Dirs For Business Ofc See Mobil Oil Corp Anaheim	Pacific Telephone
	Brookhurst & Orange	Pacific Telephone
	BOBS SERV MOBIL PRODUCTS	Pacific Telephone

### 532 S BROOKHURST ST

<u>Year</u>	<u>Uses</u>	<u>Source</u>
1980	Brookhurst & Orange	Pacific Telephone
	Or	Pacific Telephone
	Nicks Mobil Products & Service	Pacific Telephone
	URLEYS TV SERVICE	Pacific Telephone
1975	Nicks Mobil Products & Service	Luskey Brothers & Co., Inc.
	Brookhurst & Orange	Luskey Brothers & Co., Inc.
1966	JOHNSON BROS CHEVRON	Pacific Telephone
	Brookhurst & Orange	Pacific Telephone
	CHEVRON SERV STN DLRS Anaheim Anahm & Ball	Pacific Telephone
1961	BILLS CHEV SERV KE 5 aa	Luskey Brothers & Co.,

### 570 S BROOKHURST ST

<u>Year</u>	<u>Uses</u>	<u>Source</u>
2015	7ELEVEN	Cole Information Services
2009	7 ELEVEN FOOD STORES	Cole Information Services
2004	7 ELEVEN FOOD STORES	Cole Information Services
1999	7 ELEVEN FOOD STORES	Cole Information Services
1994	7 ELEVEN FOOD STORE	Cole Information Services

## FINDINGS

### 578 S BROOKHURST ST

<u>Year</u>	<u>Uses</u>	<u>Source</u>
2009	VIP WEST INSURANCE SERVICES INC	Cole Information Services
2004	OCCUPANT UNKNOWN	Cole Information Services
1999	SWISS MAID CLEANERS	Cole Information Services
1994	SWISS MAID CLEANERS	Cole Information Services
1991	Swiss Maid Cleaners	Pacific Bell

### 586 S BROOKHURST ST

<u>Year</u>	<u>Uses</u>	<u>Source</u>
2015	UNTOUCHABLES BARBERSHOP	Cole Information Services
2004	AHMAD AL	Cole Information Services
1999	BASHARS WORLD PAGING & CELLULAR	Cole Information Services

### 590 S BROOKHURST ST

<u>Year</u>	<u>Uses</u>	<u>Source</u>
2015	SAHARA FALAFEL	Cole Information Services
2009	SAHARA FALAFEL	Cole Information Services
2004	SAHARA FALAFEL	Cole Information Services
1999	SAHARA FALAFEL	Cole Information Services
1994	BEST TERIYAKI	Cole Information Services

### 592 S BROOKHURST ST

<u>Year</u>	<u>Uses</u>	<u>Source</u>
1995	Annes Flow ers	Pacific Bell
1994	ANNES FLOWERS	Cole Information Services

### 594 S BROOKHURST ST

<u>Year</u>	<u>Uses</u>	<u>Source</u>
2015	CHECK N GO	Cole Information Services
2009	CHECKN GO	Cole Information Services
2004	OCCUPANT UNKNOWN	Cole Information Services
1999	CHECK N GO	Cole Information Services

## FINDINGS

### 595 S BROOKHURST ST

<u>Year</u>	<u>Uses</u>	<u>Source</u>
1991	Dailys Glenn Lock & Key Shop	Pacific Bell
	Shop	Pacific Bell

### 598 S BROOKHURST ST

<u>Year</u>	<u>Uses</u>	<u>Source</u>
2015	NAIL AVENUE	Cole Information Services
2009	KC NAILS	Cole Information Services
2004	KC NAILS	Cole Information Services
	NHUNG LE	Cole Information Services
1999	KC NAILS	Cole Information Services
1994	RETRONICS	Cole Information Services
1991	SKA RENT TO OWN	Pacific Bell

### 600 S BROOKHURST ST

<u>Year</u>	<u>Uses</u>	<u>Source</u>
2004	OCCUPANT UNKNOWN	Cole Information Services
1975	Ray & Jim Smith Texaco	Luskey Brothers & Co., Inc.
1966	RAY & JIM SMITH TEXACO	Pacific Telephone
	Mc Cann Orville	Pacific Telephone
1961	JACKS TEXACO	Luskey Brothers & Co.,
	SERV PR 2 aa	Luskey Brothers & Co.,

### 601 S BROOKHURST ST

<u>Year</u>	<u>Uses</u>	<u>Source</u>
1966	HANCOCK SERVICE	Pacific Telephone
	U Haul Co Dir	Pacific Telephone
1961	FRED & DONS HAN	Luskey Brothers & Co.,
	COCK SERV KE 5 aa	Luskey Brothers & Co.,

### 605 S BROOKHURST ST

<u>Year</u>	<u>Uses</u>	<u>Source</u>
2004	SPYRIDON RADOS	Cole Information Services
1999	SPIROS RESTAURANT	Cole Information Services
1995	Spiros Restaurant	Pacific Bell



## FINDINGS

<u>Year</u>	<u>Uses</u>	<u>Source</u>
1994	SPIROS RESTAURANT	Cole Information Services
1975	Anaheim	Luskey Brothers & Co., Inc.

### 610 S BROOKHURST ST

<u>Year</u>	<u>Uses</u>	<u>Source</u>
2015	STATER BROS MARKETS	Cole Information Services
2004	STATER BROTHERS MARKETS	Cole Information Services
	OCCUPANT UNKNOWN	Cole Information Services
1999	ALBERTSONS FOOD & DRUG STORES	Cole Information Services
1994	ALBERTSONS	Cole Information Services

### 611 S BROOKHURST ST

<u>Year</u>	<u>Uses</u>	<u>Source</u>
2015	CVS PHARMACY	Cole Information Services
2009	CVS PHARMACY 9560	Cole Information Services
	CVS	Cole Information Services
2004	GOLDEN BODY TANNING	Cole Information Services
	PETRA RESTAURANT	Cole Information Services
	BT INTERNATIONAL INC	Cole Information Services
	AL SALAM RESTAURANT	Cole Information Services
	LUCKY PIZZA	Cole Information Services
	CHEN DO SZECHWAN INN	Cole Information Services
	YOUR HAIR CO	Cole Information Services
	ACTS PRIVET SECURITY SRV C	Cole Information Services
	CARTHAGE CAFE	Cole Information Services
1999	CHEN DO SZECHWAN INN	Cole Information Services
	MR ALS DONUT DINER	Cole Information Services
	OLGAS BEAUTY SALON	Cole Information Services
	DASKALAKIS MICHAEL K MD	Cole Information Services
1995	Mr Als Donut Diner	Pacific Bell
	Mistak Danielle	Pacific Bell
	Daskalakis Michael K MD	Pacific Bell
	Chen Do Szechw an Inn	Pacific Bell
1994	DASKALAKIS, MICHAEL K	Cole Information Services

## FINDINGS

<u>Year</u>	<u>Uses</u>	<u>Source</u>
1994	CHEN DO SZECHWAN INN	Cole Information Services
	R&D HOBBIES	Cole Information Services
	WEST ANAHEIM MEDICAL CTR	Cole Information Services
	PUNTO LEGAL	Cole Information Services
	FLOWER BASKET	Cole Information Services
	MR ALS DONUT DINER	Cole Information Services
	R & D HOBBIES	Cole Information Services
	FRIEDAS BEAUTY SLN	Cole Information Services
	UNITED COIN LAUNDRY	Cole Information Services
1991	Big Daddy Pizza	Pacific Bell
	Flower Basket	Pacific Bell

### 613 S BROOKHURST ST

<u>Year</u>	<u>Uses</u>	<u>Source</u>
2009	ARAB WORLD NEWSPAPER	Cole Information Services

### 618 S BROOKHURST ST

<u>Year</u>	<u>Uses</u>	<u>Source</u>
2015	MOVIE TOWN VIDEO RENTALS	Cole Information Services
2004	OCCUPANT UNKNOWN	Cole Information Services
	MOVIE TOWN	Cole Information Services
1999	MOVIE TOWN	Cole Information Services
1994	MR TALL&MR BIG MENS	Cole Information Services
	ACCOUNTS RECEIVABLE	Cole Information Services
	STEPHENS MENS WEAR	Cole Information Services
1991	MR TALL & MR BIG STEPHENS MENS WEAR	Pacific Bell
	Mr Bills Law n Service	Pacific Bell
	Mr Bills Entertainment @Fountain Valley@	Pacific Bell
	Mrtermite	Pacific Bell
	MR BIG & MR TALL STEPHENS MENS WEAR	Pacific Bell
	Accounts Receivable Control	Pacific Bell
1986	MR BIG & MR TALL STEPHENS MENS WEAR	Pacific Bell
	STEPHENS MENS WEAR EXCLUSIVELY FOR MR TALL & MR BIG	Pacific Bell

## FINDINGS

<u>Year</u>	<u>Uses</u>	<u>Source</u>
1986	MR TALL & MR BIG STEPHENS MENS WEAR	Pacific Bell

### 619 S BROOKHURST ST

<u>Year</u>	<u>Uses</u>	<u>Source</u>
2009	ANAHEIM BRANCH	Cole Information Services
	BANK OF WEST	Cole Information Services
2004	BANK OF WEST	Cole Information Services
1999	SANWA BANK CALIFORNIA	Cole Information Services
1994	SANWA BANK	Cole Information Services
1991	Anaheim Ofc	Pacific Bell
1986	Anaheim Office	Pacific Bell
1980	Anaheim Office	Pacific Telephone

### 622 S BROOKHURST ST

<u>Year</u>	<u>Uses</u>	<u>Source</u>
2015	CREATIONS BEAUTY SALON	Cole Information Services
2009	CREATIONS BEAUTY SALON	Cole Information Services
2004	VERSAILLES PASTRY & BAKERY	Cole Information Services
1994	US MARINE CORPS RECRUITING	Cole Information Services
	US AIR FORCE RECRUITING	Cole Information Services
	US NAVY RECRUITING	Cole Information Services
1991	Anaheim	Pacific Bell
	Anaheim	Pacific Bell
1986	Anaheim	Pacific Bell
	Anaheim	Pacific Bell
1980	Anaheim	Pacific Telephone
	Anaheim	Pacific Telephone
	Anahe Im	Pacific Telephone

### 623 S BROOKHURST ST

<u>Year</u>	<u>Uses</u>	<u>Source</u>
2015	HONEYBAKED HAM	Cole Information Services
2009	HONEYBAKED HAM CO	Cole Information Services
2004	OCCUPANT UNKNOWN	Cole Information Services

## FINDINGS

<u>Year</u>	<u>Uses</u>	<u>Source</u>
2004	THE HONEYBAKED HAM CO	Cole Information Services
1999	HONEYBAKED HAM COMPANY	Cole Information Services
1975	Taco Villa Drive In	Luskey Brothers & Co., Inc.
1966	Taco Villa Drive In	Pacific Telephone

### 625 S BROOKHURST ST

<u>Year</u>	<u>Uses</u>	<u>Source</u>
1966	WELLS KENNETH L Indscpng & sprnkrls	Pacific Telephone

### 626 S BROOKHURST ST

<u>Year</u>	<u>Uses</u>	<u>Source</u>
2015	CROWN CLEANERS	Cole Information Services
2004	SUPER DUPER 99 CENTS STORE	Cole Information Services
1999	SUPER DUPER 99 CENTS STORE	Cole Information Services
1994	SUPER DUPER 99 CENTS STORE	Cole Information Services
1986	CRAMERS OFFICE W ORLD	Pacific Bell

### 627 S BROOKHURST ST

<u>Year</u>	<u>Uses</u>	<u>Source</u>
1975	AFS Printing	Luskey Brothers & Co., Inc.
1966	Burchett Glenn A Approved Homes Realty	Pacific Telephone
	APPROVED HOMES REALTY	Pacific Telephone
1961	APPROVED HOMES	Luskey Brothers & Co.,
	RLTY PR 2 aa	Luskey Brothers & Co.,

### 630 S BROOKHURST ST

<u>Year</u>	<u>Uses</u>	<u>Source</u>
2015	99 CENT WORLD PLUS	Cole Information Services
1994	LOPEZ GYM EQUIPMENT	Cole Information Services
1991	Lopez Gym Equipment	Pacific Bell

### 631 S BROOKHURST ST

<u>Year</u>	<u>Uses</u>	<u>Source</u>
2015	SOLUTIONS HEALTHCARE MGMT INC	Cole Information Services
	OC URGENT CARE ANAHEIM	Cole Information Services
	WESTSTAR FINANCIAL INC	Cole Information Services



## FINDINGS

<u>Year</u>	<u>Uses</u>	<u>Source</u>
2015	MIKE RUSS FINANCIAL TRAINING	Cole Information Services
	PROFESSIONAL CARPET CLEANERS	Cole Information Services
	TOP SHIELD DBA A DRIVING ED TRAINERS	Cole Information Services
	CCS CAL WORKS OC	Cole Information Services
	OC URGENTCARE MEDICAL GROUP INC	Cole Information Services
	EXCELSIOR CONSTRUCTION & DESIGN INC	Cole Information Services
	AMERICAN MORTGAGE	Cole Information Services
2009	EXCELSIOR CONSTRUCTION & DESIGN INC	Cole Information Services
	PAYDAYLOAN COM	Cole Information Services
	ALLIED CASH ADVANCE	Cole Information Services
	COLLEGE HEALTH CAL WORKS	Cole Information Services
	TRANSTOUR EXPRESS	Cole Information Services
	SOUTH COAST COMMERCIAL CLEANING	Cole Information Services
	DINA GUTIERREZ MINISTRIES	Cole Information Services
2004	COLLEGE COMMUNITY SERVICES	Cole Information Services
	A PAYDAY LOAN BY PHONE	Cole Information Services
	ADDO DESIGN CO	Cole Information Services
	GLENOAKS COUNSELING CTR	Cole Information Services
	IMPORT EXPO	Cole Information Services
	631 S BROOKHURST STREET LLC	Cole Information Services
	EXCELSIOR CONSTRUCTION & DSGN INC	Cole Information Services
	GLOBAL TECHNOLOGY GROUP	Cole Information Services
	TRANS TOUR EXPRESS	Cole Information Services
	REALTIME DIGITAL INC	Cole Information Services
	ADI CLEANING CO	Cole Information Services
	ORANGE CENTRAL MAANGEMENT CO	Cole Information Services
	SOUTH COAST COMMERCIAL CLNNG	Cole Information Services
1999	M FILTRINE	Cole Information Services
	GUIDING LIGHT CHRISTIAN FELLOW	Cole Information Services
	STELL MOTORSPORTS	Cole Information Services
	APPLIED INSTRUMENTS CORPORATION	Cole Information Services
	F T ANDREWS INCORPORATED	Cole Information Services

## FINDINGS

<u>Year</u>	<u>Uses</u>	<u>Source</u>
1999	FILTRINE MANUFACTURER	Cole Information Services
	REALTIME DIGITAL INCORPORATED	Cole Information Services
	PREMIUM COLLECTION SERVICE	Cole Information Services
	MSM VENTURES	Cole Information Services
	IXC MARKETING	Cole Information Services
1995	Aim Insurance Co	Pacific Bell
	Anaheim Secondary Teachers Associates Inc	Pacific Bell
	Applied Instruments Corp	Pacific Bell
	Centerstone Insurance & Financial Services	Pacific Bell
	Centralia Education Association	Pacific Bell
	Filtrine Mfr	Pacific Bell
	Realtime Digital Inc	Pacific Bell
	Savanna District Teachers Association	Pacific Bell
Teachers United	Pacific Bell	
1994	APPLIED INSTRUMENTS CORP	Cole Information Services
	MAGNOLIA EDUCATR ASN	Cole Information Services
	ARLEN CLAIM SERVICE	Cole Information Services
	ATLANTIC SPCL RISK	Cole Information Services
	WEST CST MULTPLE SV	Cole Information Services
	CENTRALIA EDUC ASN	Cole Information Services
	KLINGER SCNTFC CORP	Cole Information Services
	REALTIME DIGITAL	Cole Information Services
1991	Anaheim Elementary Education Association	Pacific Bell
	Applied Instruments Corp	Pacific Bell
	Arlen Claim Services	Pacific Bell
	Atlantic Special Risk	Pacific Bell
	Centralia Education Association	Pacific Bell
	Filtrine Mfr	Pacific Bell
	Magnolia Educators Association	Pacific Bell
	Magnolia Elementary School District	Pacific Bell
	Pacific Home Care	Pacific Bell
Premium Collection Service	Pacific Bell	

## FINDINGS

<u>Year</u>	<u>Uses</u>	<u>Source</u>
1991	Realtime Digital Inc	Pacific Bell
	Source Graphics	Pacific Bell
	Teachers United	Pacific Bell
	Wood Donald E atty at law	Pacific Bell
	Wood Donald E atty	Pacific Bell
1986	Anaheim Secondary Teachers Associates Inc	Pacific Bell
	Centralia Education Association	Pacific Bell
	Chavez & Associates Institute	Pacific Bell
	Data Source	Pacific Bell
	Koven Allan CLU	Pacific Bell
	Koven & Koven ins	Pacific Bell
	Kuehn Robt H attp	Pacific Bell
	Magnolia Educators Association	Pacific Bell
	Momtaz Anita R speech language pathology	Pacific Bell
	Realtime Digital Inc	Pacific Bell
	Savanna District Teachers Association	Pacific Bell
	Specialty Medical Industries	Pacific Bell
	Specialty Medical Laboratories	Pacific Bell
	Stoddard Donald R CPA	Pacific Bell
	Stoddard Donald R CPA	Pacific Bell
1980	Anaheim Elementary Education Association	Pacific Telephone
	Anaheim Secondary Teachers Associates Inc	Pacific Telephone
	t	Pacific Telephone
	From @Los Angeles@ Telephones Call	Pacific Telephone
	HYDROTRON ICS	Pacific Telephone
	Diversified Credit Corp	Pacific Telephone
	Kuehn Robt H atty	Pacific Telephone
	Ilahitnen For Congress	Pacific Telephone
	Enterprises Inc	Pacific Telephone
	Magnolia Educators Association	Pacific Telephone
From Downe p Teleones Call	Pacific Telephone	

## FINDINGS

<u>Year</u>	<u>Uses</u>	<u>Source</u>
1980	Midw in & Olifson Inc	Pacific Telephone
	Teachers United	Pacific Telephone

### 634 S BROOKHURST ST

<u>Year</u>	<u>Uses</u>	<u>Source</u>
2004	OCCUPANT UNKNOWN	Cole Information Services
	CROWN CLEANERS & LAUNDRY LLC	Cole Information Services
	AVOS DRY CLEANING	Cole Information Services
1999	AVOS PICK UP & DELIVERY & DRY-CLEAN & LAUNDRY SERVICES	Cole Information Services
	CROWN 1 HOUR CLEANERS	Cole Information Services
1995	Avos Pick Up & Delivery & Dryclean & Laundry Services	Pacific Bell
1994	AVOS PICK UP & DELIVERY SVC	Cole Information Services
	CROWN 1 HOUR CLEANERS	Cole Information Services
1980	N & B Sportsw ear	Pacific Telephone

### 638 S BROOKHURST ST

<u>Year</u>	<u>Uses</u>	<u>Source</u>
2004	DONALD THOMAS	Cole Information Services
	FREEMON JEWELRY	Cole Information Services
	DON THOMAS JEWELERS INC	Cole Information Services
1999	FREEMON JEWELRY	Cole Information Services
	DON THOMAS JEWELERS	Cole Information Services
	THOMAS JEWELERS	Cole Information Services
1995	Don Thomas Jew elers	Pacific Bell
1991	Academy Micro Center	Pacific Bell
	Draperies Of Anaheim	Pacific Bell
	Anaheim Textile Store	Pacific Bell
	ANAHEIM DRAPERY	Pacific Bell
	Anaheim Curtain & Drapery	Pacific Bell
1986	Orange Coast Hobbies	Pacific Bell
1980	Inspiration House Knotts Berry Farm @ Buena Park @	Pacific Telephone
	Inspiration For You	Pacific Telephone



## FINDINGS

### 641 S BROOKHURST ST

<u>Year</u>	<u>Uses</u>	<u>Source</u>
2015	POLYNESIAN MOTEL	Cole Information Services
2009	POLYNESIAN MOTEL	Cole Information Services
2004	POLYNESIAN MOTEL	Cole Information Services
1999	POLYNESIAN MOTEL	Cole Information Services
1995	Patel Magan N	Pacific Bell
	POLYNESIAN MOTEL	Pacific Bell
1994	POLYNESIAN MOTEL	Cole Information Services
1991	Patel Magan N	Pacific Bell
	POLYNESIAN MOTEL	Pacific Bell
1986	Patel Magan N	Pacific Bell
	POLYNESIAN MOTEL	Pacific Bell
1980	Patel Magan N	Pacific Telephone
1975	POLYNESIAN MOTEL	Luskey Brothers & Co., Inc.
1966	Polynesian Motel	Pacific Telephone
	Dienstfrey Jos	Pacific Telephone
1961	POLYNESIAN MOTEL KE 3 aa	Luskey Brothers & Co.,

### 642 S BROOKHURST ST

<u>Year</u>	<u>Uses</u>	<u>Source</u>
2015	HIDDEN CAFE	Cole Information Services
	BROOKHURST CENTER	Cole Information Services
2004	HIDDEN CAFE	Cole Information Services
	MAISON DU CAFE	Cole Information Services
	OCCUPANT UNKNOWN	Cole Information Services
1999	COASTLINE TRAVEL ADVISORS	Cole Information Services
1994	EASY WAY LEGAL SERV	Cole Information Services
	ANAHEIM TEXTILE STORE	Cole Information Services
	EASY WAY LEGAL SVC	Cole Information Services
1991	Typewriter Shop The	Pacific Bell
	Cramers Office World	Pacific Bell
	Chester Jacquie atty	Pacific Bell

## FINDINGS

<u>Year</u>	<u>Uses</u>	<u>Source</u>
1986	Nathan & Gold Associated Tax Consultants Inc	Pacific Bell
	Nathan & Gold Associated Tax Consultants	Pacific Bell
	Chester Jacquie atty	Pacific Bell
	Associated Tax Consultants	Pacific Bell
1980	Carl Rau Realty	Pacific Telephone
	Associated Tax Consultants	Pacific Telephone

### 646 S BROOKHURST ST

<u>Year</u>	<u>Uses</u>	<u>Source</u>
2015	PEPZ PIZZA & EATERY	Cole Information Services
2004	PEPPERONIS PIZZA	Cole Information Services
	PEPPERONIS	Cole Information Services
	OCCUPANT UNKNOWN	Cole Information Services
1999	AMECI PIZZA & PASTA 25431 TRABUCO RD	Cole Information Services
	ROUND TABLE PIZZA 2920 CALLE GUADALAJARA	Cole Information Services
1995	Anaheim	Pacific Bell
	Round Table Pizza	Pacific Bell
1994	ROUND TABLE PIZZA	Cole Information Services
1991	Anaheim	Pacific Bell
1980	Pizza Baron The	Pacific Telephone

### 650 S BROOKHURST ST

<u>Year</u>	<u>Uses</u>	<u>Source</u>
2015	CHECK INTO CASH ANAHEIM	Cole Information Services
	CHECK INTO CASH	Cole Information Services
2004	CHECK INTO CASH	Cole Information Services
	OCCUPANT UNKNOWN	Cole Information Services
1999	ANGELS PHARMACY	Cole Information Services
	CHECK INTO CASH	Cole Information Services
1995	AT YOUR SERVICE TRAVEL ADVISORS	Pacific Bell
	Coastliners	Pacific Bell
	TRAVEL ADVISORS	Pacific Bell

## FINDINGS

<u>Year</u>	<u>Uses</u>	<u>Source</u>
1995	Association Travel Advisors	Pacific Bell
1991	Video Galaxy	Pacific Bell
1986	Commercial Credit Thrift Inc Personal Loans And Thrift Deposits Anaheim	Pacific Bell
	Anaheim	Pacific Bell
1980	Anaheim	Pacific Telephone
	COMMERCIAL CREDIT PLAN IN C Personal Loans And Thrift Deposits Anaheim	Pacific Telephone

### 652 S BROOKHURST ST

<u>Year</u>	<u>Uses</u>	<u>Source</u>
2015	QUEEN OF NAILS	Cole Information Services
1995	Mailbox And Gift Center	Pacific Bell
1994	OMNI FINANCIAL	Cole Information Services
	MAILBOX & GIFT CTR	Cole Information Services
1986	Mr Ice Cream	Pacific Bell

### 654 S BROOKHURST ST

<u>Year</u>	<u>Uses</u>	<u>Source</u>
2015	HAVANA SMOKE SHOP	Cole Information Services
2004	OCCUPANT UNKNOWN	Cole Information Services
	CREATIONS BEAUTY SALON	Cole Information Services
1999	CREATIONS BEAUTY SALON	Cole Information Services
1995	Creations Beauty Salon	Pacific Bell
1994	HAIR CREATIONS	Cole Information Services
1991	Kalustian Bea	Pacific Bell
1986	HAIR CREATIONS	Pacific Bell
	CREATIONS	Pacific Bell

### 656 S BROOKHURST ST

<u>Year</u>	<u>Uses</u>	<u>Source</u>
2015	CAFE CASSE CROUTE	Cole Information Services
	24 HOURS LOCKSMITH OF ANAHEIM	Cole Information Services
2004	OCCUPANT UNKNOWN	Cole Information Services
	CAFE CASSE CROUTE	Cole Information Services

## FINDINGS

<u>Year</u>	<u>Uses</u>	<u>Source</u>
1995	Cafe Casse Croute	Pacific Bell
1994	CASSE CROUTE SANDWICH SHOP	Cole Information Services
1986	Casse Croute Sandwich Shop	Pacific Bell
1980	Bagel Works	Pacific Telephone

### 658 S BROOKHURST ST

<u>Year</u>	<u>Uses</u>	<u>Source</u>
2015	TRAN TIEN D DDS	Cole Information Services
2004	TIEN D TRAN DDS	Cole Information Services
	OCCUPANT UNKNOWN	Cole Information Services
1995	Peterson John S DC	Pacific Bell
	Dr John S Peterson DC	Pacific Bell
1994	JOHN S PETERSON DC	Cole Information Services
	PETERSON, JOHN S	Cole Information Services
1991	Peterson John S DC	Pacific Bell

### S MARBEYA PL

#### 605 S MARBEYA PL

<u>Year</u>	<u>Uses</u>	<u>Source</u>
2015	CLARENCE GREEN	Cole Information Services
2009	MARLENE GREEN	Cole Information Services
	CLARENCE GREEN	Cole Information Services
2004	CLARENCE GREEN	Cole Information Services
1999	CLARENCE GREEN	Cole Information Services

#### 615 S MARBEYA PL

<u>Year</u>	<u>Uses</u>	<u>Source</u>
2015	ANDY TA	Cole Information Services
2009	PAULINA NGUYEN	Cole Information Services
2004	DUNG TA	Cole Information Services
1999	PAULINA NGUYEN	Cole Information Services

## FINDINGS

### 625 S MARBEYA PL

<u>Year</u>	<u>Uses</u>	<u>Source</u>
2015	ANH LUONG	Cole Information Services
2009	ANH LUONG	Cole Information Services
2004	ANH LUONG	Cole Information Services
1999	ANH LUONG	Cole Information Services

### 635 S MARBEYA PL

<u>Year</u>	<u>Uses</u>	<u>Source</u>
2015	DUNG NGUYEN	Cole Information Services
2009	DUNG NGUYEN	Cole Information Services
2004	DUNG NGUYEN	Cole Information Services
1999	DUNG NGUYEN	Cole Information Services

### 645 S MARBEYA PL

<u>Year</u>	<u>Uses</u>	<u>Source</u>
2015	OCCUPANT UNKNOWN	Cole Information Services
2009	OCCUPANT UNKNOWN	Cole Information Services
2004	TRUC VIEP	Cole Information Services

### 670 S MARBEYA PL

<u>Year</u>	<u>Uses</u>	<u>Source</u>
2015	CINDY CLIFF	Cole Information Services
2009	BENEDICK LIM	Cole Information Services
2004	OCCUPANT UNKNOWN	Cole Information Services
1999	BENEDICK LIM	Cole Information Services

### 680 S MARBEYA PL

<u>Year</u>	<u>Uses</u>	<u>Source</u>
2015	SEVERINO KONG	Cole Information Services
2009	SEVERINO KONG	Cole Information Services
2004	SEVERINO KONG	Cole Information Services
1999	SEVERINO KONG	Cole Information Services



## FINDINGS

### 690 S MARBEYA PL

<u>Year</u>	<u>Uses</u>	<u>Source</u>
2015	KEVIN NGUYEN	Cole Information Services
2009	KEVIN NGUYEN	Cole Information Services
2004	SY & ASSOCS	Cole Information Services
	ANTONIO SY	Cole Information Services
1999	KEVIN NGUYEN	Cole Information Services

### THERESA AVE

#### 9811 THERESA AVE

<u>Year</u>	<u>Uses</u>	<u>Source</u>
2015	TARABOLSI MOHAMAD	Cole Information Services
2009	MAD TRABLCI	Cole Information Services
2004	MAD TRABLCI	Cole Information Services
1999	MAD TRABLCI	Cole Information Services
1980	Coppola Alfred J	Pacific Telephone
1970	Coppola Alfred J	General Telephone Co., of California
1966	Coppola Alfred J	Pacific Telephone
1961	32 aa	Luskey Brothers & Co.,
	AJ COPPOLA PR 2 aa	Luskey Brothers & Co.,

#### 9812 THERESA AVE

<u>Year</u>	<u>Uses</u>	<u>Source</u>
2015	OCCUPANT UNKNOWN	Cole Information Services
2009	OCCUPANT UNKNOWN	Cole Information Services
2004	GARY ROLLINS	Cole Information Services
1986	Avise Gary	Pacific Bell
1980	Brenna D M	Pacific Telephone
1975	Brenna D M	Luskey Brothers & Co., Inc.
1970	Brenna D M	General Telephone Co., of California
1966	Brenna Allen	Pacific Telephone

#### 9821 THERESA AVE

<u>Year</u>	<u>Uses</u>	<u>Source</u>
2015	SL BURROWS	Cole Information Services

## FINDINGS

<u>Year</u>	<u>Uses</u>	<u>Source</u>
2009	SUSAN BURROWS	Cole Information Services
2004	MARY BURROWS	Cole Information Services
1999	SUSAN BURROWS	Cole Information Services
	OCCUPANT UNKNOWN	Cole Information Services

### 9831 THERESA AVE

<u>Year</u>	<u>Uses</u>	<u>Source</u>
2015	JAMES TSAO	Cole Information Services
2009	JAMES TSAO	Cole Information Services
2004	JAMES TSAO	Cole Information Services
1999	JAMES TSAO	Cole Information Services
1991	Tsao James	Pacific Bell
1970	Van Berckelaer Gay	General Telephone Co., of California
1966	Van Berckelaer Gay	Pacific Telephone
1961	RD TERRA KE 5 aa	Luskey Brothers & Co.,

### 9861 THERESA AVE

<u>Year</u>	<u>Uses</u>	<u>Source</u>
2015	PATRICK CALI	Cole Information Services
2009	PATRICK CALI	Cole Information Services
2004	OCCUPANT UNKNOWN	Cole Information Services
1994	OLBRICHT, ERIC	Cole Information Services
1970	Hegele Erie A	General Telephone Co., of California
1966	Hansen Harold D	Pacific Telephone

### 9862 THERESA AVE

<u>Year</u>	<u>Uses</u>	<u>Source</u>
2015	MARVIN MARSH	Cole Information Services
2009	MARVIN MARSH	Cole Information Services
2004	MARVIN MARSH	Cole Information Services
1999	MARVIN MARSH	Cole Information Services
1995	Marsh Marvin P & Charlene	Pacific Bell
1994	MARSH, MARVIN P	Cole Information Services
1991	Marsh Marvm P & Charlene	Pacific Bell

## FINDINGS

<u>Year</u>	<u>Uses</u>	<u>Source</u>
1986	Marsh Marvin P	Pacific Bell
1980	Marsh Marvin P	Pacific Telephone
1975	Marsh Marvin P	Luskey Brothers & Co., Inc.
1970	Marsh Marvin P	General Telephone Co., of California
1961	RG NABORS KE 5 aa	Luskey Brothers & Co.,

### 9871 THERESA AVE

<u>Year</u>	<u>Uses</u>	<u>Source</u>
2015	JOHN WHYTE	Cole Information Services
2009	JOHN WHYTE	Cole Information Services
2004	JOHN WHYTE	Cole Information Services
1999	JOHN WHYTE	Cole Information Services
1994	WHYTE, IAN B	Cole Information Services
1980	Whyte I B	Pacific Telephone
1975	Morgan S	Luskey Brothers & Co., Inc.
1966	Montaibano Jos S	Pacific Telephone
1961	RN MILLER PR 2 aa	Luskey Brothers & Co.,

### 9872 THERESA AVE

<u>Year</u>	<u>Uses</u>	<u>Source</u>
2015	ALEJANDRO CURENO	Cole Information Services
2009	ALEJANDRO CURENO	Cole Information Services
2004	OCCUPANT UNKNOWN	Cole Information Services
1999	ALEJANDRO CURENO	Cole Information Services
1961	DW THOMPSON KE 5 aa	Luskey Brothers & Co.,

### 9881 THERESA AVE

<u>Year</u>	<u>Uses</u>	<u>Source</u>
2015	MICHAEL POIZNER	Cole Information Services
2009	MICHAEL CONNERY	Cole Information Services
	CONVER ENGINEERING CO	Cole Information Services
2004	CONVER ENGINEERING CO	Cole Information Services
	MICHAEL CONNERY	Cole Information Services
1999	CONVER ENGINEERING COMPANY	Cole Information Services

## FINDINGS

<u>Year</u>	<u>Uses</u>	<u>Source</u>
1999	MICHAEL CONNERY	Cole Information Services
1995	Conver Engineering Co	Pacific Bell
1994	CONVER ENGINEERING CO	Cole Information Services
1991	Conver Engineering Co	Pacific Bell
1986	Conver Engineering Co	Pacific Bell
1980	Conver Engineering Co	Pacific Telephone
1975	Conver Engineering Co	Luskey Brothers & Co., Inc.
1966	Forsyth Donald E	Pacific Telephone

### 9882 THERESA AVE

<u>Year</u>	<u>Uses</u>	<u>Source</u>
2015	GABRIEL REZA	Cole Information Services
2009	GABRIEL REZA	Cole Information Services
2004	GABRIEL REZA	Cole Information Services
1999	GABRIEL REZA	Cole Information Services
1970	Trulis Thos	General Telephone Co., of California
1966	Trulis Thos	Pacific Telephone
1961	CB WAGNER KE 5 aa	Luskey Brothers & Co.,

### 9887 THERESA AVE

<u>Year</u>	<u>Uses</u>	<u>Source</u>
1961	DK STAKE KE 5 aa	Luskey Brothers & Co.,

### THERESA AVE E

#### 9811 THERESA AVE E

<u>Year</u>	<u>Uses</u>	<u>Source</u>
1970	COPPOLA ALFRED J (ROSALIE) E THERESA AV ANH	Ross Publications

#### 9812 THERESA AVE E

<u>Year</u>	<u>Uses</u>	<u>Source</u>
1970	BRENNALLEN (DONNA) E THERESA AV ANH	Ross Publications

## FINDINGS

### 9831 THERESA AVE E

<u>Year</u>	<u>Uses</u>	<u>Source</u>
1970	VANBERCKELAER GAY (GERALDINE) E THERESA AV ANH	Ross Publications

### 9861 THERESA AVE E

<u>Year</u>	<u>Uses</u>	<u>Source</u>
1970	HEGELE ERLEA (ESTHER) E THERESA AV ANH	Ross Publications

### 9862 THERESA AVE E

<u>Year</u>	<u>Uses</u>	<u>Source</u>
1970	MARSH MARVIN P (CHARLENE) E THERESA AV ANH	Ross Publications

### 9881 THERESA AVE E

<u>Year</u>	<u>Uses</u>	<u>Source</u>
1970	CONVER ENGINEERING CO THERESA AV ANH	Ross Publications

### 9882 THERESA AVE E

<u>Year</u>	<u>Uses</u>	<u>Source</u>
1970	TRULIS THOS (JASMINE) E THERESA AV ANH	Ross Publications

### THISTLE RD

#### 9321 THISTLE RD

<u>Year</u>	<u>Uses</u>	<u>Source</u>
2015	DAVID BROCK	Cole Information Services
2009	DAVID BROCK	Cole Information Services
1999	DAVID BROCK	Cole Information Services
1995	Parcher James W	Pacific Bell
1994	PARCHER, JAMES W	Cole Information Services
1991	Parcher James W	Pacific Bell
1986	Parcher Jas W	Pacific Bell
1980	Parcher Jas W	Pacific Telephone
1975	Parcher Jas W	Luskey Brothers & Co., Inc.
1966	Hollinger Paul M	Pacific Telephone



## FINDINGS

<u>Year</u>	<u>Uses</u>	<u>Source</u>
1961	PMHOLLINGER PR 2 aa	Luskey Brothers & Co.,

### 9351 THISTLE RD

<u>Year</u>	<u>Uses</u>	<u>Source</u>
2015	GABRIEL LOZANO	Cole Information Services
2009	GUADALUPE LOZANO	Cole Information Services
2004	SHERRY LAZANO	Cole Information Services
1999	GUADALUPE LOZANO	Cole Information Services
1975	Nault Chas R	Luskey Brothers & Co., Inc.
1966	Thompson Byron	Pacific Telephone
	Thompson Wanda	Pacific Telephone
1961	BH THOMPSON PR 2 aa	Luskey Brothers & Co.,

### 9382 THISTLE RD

<u>Year</u>	<u>Uses</u>	<u>Source</u>
2015	OCCUPANT UNKNOWN	Cole Information Services
2009	HENRY WESSELN	Cole Information Services
	WESSELN TRUST	Cole Information Services
2004	HENRY WESSELN	Cole Information Services
1999	HENRY WESSELN	Cole Information Services
1995	Wesseln Henry B	Pacific Bell
1994	WESSELN, HENRY B	Cole Information Services
1991	Wesseln Henry B	Pacific Bell
1980	Wesseln Henry B	Pacific Telephone
1975	Wesseln Henry B	Luskey Brothers & Co., Inc.
1970	Wesseln Henry B	General Telephone Co., of California
1966	Wesseln Henry B	Pacific Telephone
	Wesseln Construction Co	Pacific Telephone

### 9401 THISTLE RD

<u>Year</u>	<u>Uses</u>	<u>Source</u>
2015	STEPHEN BURROWS	Cole Information Services
2009	STEPHEN BURROWS	Cole Information Services
2004	STEPHEN BURROWS	Cole Information Services

## FINDINGS

<u>Year</u>	<u>Uses</u>	<u>Source</u>
1999	OCCUPANT UNKNOWN	Cole Information Services
	STEPHEN BURROWS	Cole Information Services
1995	Lacy HJ	Pacific Bell
1994	LACY, H J	Cole Information Services
1991	Lacy Jackie	Pacific Bell
	Lacy J @Huntington Beach@	Pacific Bell
	Lacy HJ	Pacific Bell
1986	Lacy H J	Pacific Bell
1980	Lacy Wm E	Pacific Telephone
1975	Lacy Wm E	Luskey Brothers & Co., Inc.
1966	Fisher Benj	Pacific Telephone

### 9402 THISTLE RD

<u>Year</u>	<u>Uses</u>	<u>Source</u>
2015	EDWARD WAITES	Cole Information Services
2009	EDWARD WAITES	Cole Information Services
2004	EDWARD WAITES	Cole Information Services
	EDS AUTO BODY & PAINT	Cole Information Services
1999	EDWARD WAITES	Cole Information Services
1961	CM RACH a PR 4 aa	Luskey Brothers & Co.,

### 9410 THISTLE RD

<u>Year</u>	<u>Uses</u>	<u>Source</u>
1970	Fisher Benj	General Telephone Co., of California

### 9411 THISTLE RD

<u>Year</u>	<u>Uses</u>	<u>Source</u>
2015	THELMA BURNETT	Cole Information Services
2009	THELMA BURNETT	Cole Information Services
2004	THELMA BURNETT	Cole Information Services
1999	THELMA BURNETT	Cole Information Services
	OCCUPANT UNKNOWN	Cole Information Services
1995	Burnett LR Jr	Pacific Bell
1994	BURNETT, LEONARD R JR	Cole Information Services

## FINDINGS

<u>Year</u>	<u>Uses</u>	<u>Source</u>
1991	Burnett L R Jr	Pacific Bell
1980	Burnett L R Jr	Pacific Telephone
1975	Burnett L R Jr	Luskey Brothers & Co., Inc.
1966	Burnett L R Jr	Pacific Telephone
1961	LR BERNETT KE 5 aa	Luskey Brothers & Co.,

### 9412 THISTLE RD

<u>Year</u>	<u>Uses</u>	<u>Source</u>
2015	VISHNU PATEL	Cole Information Services
2009	GOORU ENTERPRISES INC	Cole Information Services
	VISHNU PATEL	Cole Information Services
2004	VISHNU PATEL	Cole Information Services
1999	VISHNU PATEL	Cole Information Services
1995	Paddison Harry & Ann	Pacific Bell
1994	PADDISON, HARRY	Cole Information Services
1991	Paddison Harry & Ann	Pacific Bell
1986	Paddison Harry & Ann	Pacific Bell
1980	se Pddison Harry & Ann	Pacific Telephone
1975	Paddison Harry S	Luskey Brothers & Co., Inc.
1966	Fisher Carl W	Pacific Telephone
1961	B ANDERSON PR 2 aa	Luskey Brothers & Co.,

### 9421 THISTLE RD

<u>Year</u>	<u>Uses</u>	<u>Source</u>
2015	THAO DO	Cole Information Services
2004	HSI LIAO	Cole Information Services
1986	Findley Wm O Jr	Pacific Bell
1980	Findley Barbara	Pacific Telephone
	I Hollow ay Frank	Pacific Telephone
	Findley doan	Pacific Telephone
1975	Findley Barbara	Luskey Brothers & Co., Inc.
	Findley Joan	Luskey Brothers & Co., Inc.
	Findley Wm O Jr	Luskey Brothers & Co., Inc.
	Hollow ay Frank	Luskey Brothers & Co., Inc.

## FINDINGS

<u>Year</u>	<u>Uses</u>	<u>Source</u>
1970	Findley Barbara	General Telephone Co., of California
	Findley Joan	General Telephone Co., of California
	Findley Wm O Jr	General Telephone Co., of California
	Hollow ay Frank	General Telephone Co., of California
1966	Findley Wm O Jr	Pacific Telephone
	Findley Joan	Pacific Telephone
1961	WO FINDLEY KE 5 aa	Luskey Brothers & Co.,

### 9431 THISTLE RD

<u>Year</u>	<u>Uses</u>	<u>Source</u>
2015	GLENN JULIEN	Cole Information Services
2009	GLENN STJULIEN	Cole Information Services
2004	HADDAD IHSSAN	Cole Information Services
1999	GLENN STJULIEN	Cole Information Services
	OCCUPANT UNKNOWN	Cole Information Services
1975	Shaw Jimmy J	Luskey Brothers & Co., Inc.
	Mulak Geo	Luskey Brothers & Co., Inc.
1970	Van Cleave Carolyn	General Telephone Co., of California
1966	Kellogg Jas W	Pacific Telephone
1961	JW KELLOGG PR 4 aa	Luskey Brothers & Co.,

### 9432 THISTLE RD

<u>Year</u>	<u>Uses</u>	<u>Source</u>
2015	MAHMUD SALEM	Cole Information Services
2009	MAHMUD SALEM	Cole Information Services
1995	Moore Donald H	Pacific Bell
1994	MOORE, DONALD H	Cole Information Services
1991	Moore Donald H	Pacific Bell
1986	Moore Donald H	Pacific Bell
1980	Moore Donald H	Pacific Telephone
1975	Moore Donald H	Luskey Brothers & Co., Inc.
1970	Moore Donald H	General Telephone Co., of California
1966	Moore Donald H	Pacific Telephone
1961	RC WALTER KE 3 aa	Luskey Brothers & Co.,

## FINDINGS

### 9441 THISTLE RD

<u>Year</u>	<u>Uses</u>	<u>Source</u>
2015	BRUCE FRAZIER	Cole Information Services
2009	BRUCE FRAZIER	Cole Information Services
2004	BRUCE FRAZIER	Cole Information Services
1999	OCCUPANT UNKNOWN	Cole Information Services
	BRUCE FRAZIER	Cole Information Services
1986	Olbncht Thos R	Pacific Bell
1980	Olbricht Thos R	Pacific Telephone
1975	Olbricht Thos R	Luskey Brothers & Co., Inc.
1970	Olbricht Thos R	General Telephone Co., of California
1966	Olbricht Thos R	Pacific Telephone
1961	RR WILEY	Luskey Brothers & Co.,

### 9471 THISTLE RD

<u>Year</u>	<u>Uses</u>	<u>Source</u>
2015	PHALIA SCOTT	Cole Information Services
2009	PHALIA SCOTT	Cole Information Services
2004	JOHN SCOTT	Cole Information Services
1999	PHALIA SCOTT	Cole Information Services
1975	Dixon Richard	Luskey Brothers & Co., Inc.
1970	Dixon Richard	General Telephone Co., of California
1961	NO RETURN	Luskey Brothers & Co.,
	26 aa	Luskey Brothers & Co.,

### THISTLE RD S

#### 9321 THISTLE RD S

<u>Year</u>	<u>Uses</u>	<u>Source</u>
1970	HOLLINGER PAUL M (EDITH) S THISTLE RD ANH	Ross Publications

#### 9351 THISTLE RD S

<u>Year</u>	<u>Uses</u>	<u>Source</u>
1970	THOMPSON BYRON S THISTLE RD ANH	Ross Publications
	THOMPSON WANDA S THISTLE RD ANH	Ross Publications



## FINDINGS

### 9382 THISTLE RD S

<u>Year</u>	<u>Uses</u>	<u>Source</u>
1970	WESSELN HENRY B THISTLE RD ANH	Ross Publications

### 9401 THISTLE RD S

<u>Year</u>	<u>Uses</u>	<u>Source</u>
1970	FISHER BENJAMIN (MARILYN) THISTLE RD ANH	Ross Publications

### 9411 THISTLE RD S

<u>Year</u>	<u>Uses</u>	<u>Source</u>
1970	BURNETT LR JR (THELMA) S THISTLE RD ANH	Ross Publications

### 9412 THISTLE RD S

<u>Year</u>	<u>Uses</u>	<u>Source</u>
1970	FISHER CARL (ANNA) S THISTLE RD ANH	Ross Publications

### 9421 THISTLE RD S

<u>Year</u>	<u>Uses</u>	<u>Source</u>
1970	FINDLEY WM O JR (JOAN) E THISTLE AV ANH	Ross Publications
	HOLLOWAY FRANK THISTLE RD ANH	Ross Publications

### 9432 THISTLE RD S

<u>Year</u>	<u>Uses</u>	<u>Source</u>
1970	MOORE DONALD H (GILBERTA) S THISTLE RD ANH	Ross Publications

### 9441 THISTLE RD S

<u>Year</u>	<u>Uses</u>	<u>Source</u>
1970	OLBRICHT THOS R (ANITA) THISTLE RD ANH	Ross Publications

### 9471 THISTLE RD S

<u>Year</u>	<u>Uses</u>	<u>Source</u>
1970	DIXON RICHARD G THISTLE RD ANH	Ross Publications

## FINDINGS

### W ORANGE AVE

#### 2175 W ORANGE AVE

<u>Year</u>	<u>Uses</u>	<u>Source</u>
2015	CORTINA ITALIAN MARKET	Cole Information Services
2009	CORTINA FOODS INC	Cole Information Services
2004	CORTINA ITALIAN MARKET	Cole Information Services
1999	CORTINA ITALIAN MARKET ITALIAN FOOD TO GO	Cole Information Services
	CORTINA ITALIAN MARKET	Cole Information Services
1995	Cortina Italian Market	Pacific Bell
1994	CORTINA ITALN DELI	Cole Information Services
	CORTINA ITALIAN MARKET	Cole Information Services
1980	Italian Food To Go	Pacific Telephone
1975	Cortina Italian Delicatessen	Luskey Brothers & Co., Inc.
1970	Cortina Delicatessen	General Telephone Co., of California
	Cortina Delicatessen	General Telephone Co., of California
1966	Cortina Delicatessen	Pacific Telephone

## FINDINGS

### ADJOINING PROPERTY: ADDRESSES NOT IDENTIFIED IN RESEARCH SOURCE

The following Adjoining Property addresses were researched for this report, and the addresses were not identified in research source.

<u>Address Researched</u>	<u>Address Not Identified in Research Source</u>
2175 W ORANGE AVE	2002, 2001, 1997, 1995, 1992, 1991, 1986, 1980, 1975, 1971, 1970, 1966, 1965, 1961, 1960, 1956, 1955, 1952, 1950, 1946, 1945, 1941, 1936, 1930, 1926, 1925, 1922, 1921, 1920
2175 W ORANGE AVE	2015, 2009, 2004, 2002, 2001, 1999, 1997, 1994, 1992, 1991, 1986, 1971, 1965, 1961, 1960, 1956, 1955, 1952, 1950, 1946, 1945, 1941, 1936, 1930, 1926, 1925, 1922, 1921, 1920
400 BROOKHURST ST S	2015, 2009, 2004, 2002, 2001, 1999, 1997, 1995, 1994, 1992, 1991, 1986, 1980, 1975, 1971, 1966, 1965, 1961, 1960, 1956, 1955, 1952, 1950, 1946, 1945, 1941, 1936, 1930, 1926, 1925, 1922, 1921, 1920
400 S BROOKHURST ST	2015, 2009, 2004, 2002, 2001, 1999, 1997, 1995, 1994, 1992, 1991, 1980, 1971, 1970, 1966, 1965, 1961, 1960, 1956, 1955, 1952, 1950, 1946, 1945, 1941, 1936, 1930, 1926, 1925, 1922, 1921, 1920
400 S BROOKHURST ST	2015, 2009, 2004, 2002, 2001, 1999, 1997, 1995, 1992, 1991, 1986, 1980, 1975, 1971, 1970, 1966, 1965, 1961, 1960, 1956, 1955, 1952, 1950, 1946, 1945, 1941, 1936, 1930, 1926, 1925, 1922, 1921, 1920
408 BROOKHURST ST S	2015, 2009, 2004, 2002, 2001, 1999, 1997, 1995, 1994, 1992, 1991, 1986, 1980, 1975, 1971, 1966, 1965, 1961, 1960, 1956, 1955, 1952, 1950, 1946, 1945, 1941, 1936, 1930, 1926, 1925, 1922, 1921, 1920
408 S BROOKHURST	2015, 2009, 2004, 2002, 2001, 1999, 1997, 1995, 1994, 1992, 1991, 1986, 1980, 1975, 1971, 1970, 1965, 1961, 1960, 1956, 1955, 1952, 1950, 1946, 1945, 1941, 1936, 1930, 1926, 1925, 1922, 1921, 1920
408 S BROOKHURST ST	2015, 2009, 2004, 2002, 2001, 1999, 1997, 1995, 1994, 1992, 1991, 1971, 1970, 1966, 1965, 1961, 1960, 1956, 1955, 1952, 1950, 1946, 1945, 1941, 1936, 1930, 1926, 1925, 1922, 1921, 1920
408 S BROOKHURST ST	2002, 2001, 1997, 1995, 1994, 1992, 1991, 1986, 1980, 1975, 1971, 1970, 1966, 1965, 1961, 1960, 1956, 1955, 1952, 1950, 1946, 1945, 1941, 1936, 1930, 1926, 1925, 1922, 1921, 1920
420 BROOKHURST ST S	2015, 2009, 2004, 2002, 2001, 1999, 1997, 1995, 1994, 1992, 1991, 1986, 1980, 1975, 1971, 1966, 1965, 1961, 1960, 1956, 1955, 1952, 1950, 1946, 1945, 1941, 1936, 1930, 1926, 1925, 1922, 1921, 1920
420 S BROOKHURST ST	2015, 2009, 2004, 2002, 2001, 1999, 1997, 1994, 1992, 1991, 1971, 1970, 1965, 1961, 1960, 1956, 1955, 1952, 1950, 1946, 1945, 1941, 1936, 1930, 1926, 1925, 1922, 1921, 1920
420 S BROOKHURST ST	2015, 2009, 2002, 2001, 1999, 1997, 1995, 1992, 1991, 1986, 1980, 1975, 1971, 1970, 1966, 1965, 1961, 1960, 1956, 1955, 1952, 1950, 1946, 1945, 1941, 1936, 1930, 1926, 1925, 1922, 1921, 1920
469 S BROOKHURST ST	2015, 2009, 2004, 2002, 2001, 1999, 1997, 1995, 1994, 1992, 1991, 1980, 1975, 1971, 1970, 1966, 1965, 1961, 1960, 1956, 1955, 1952, 1950, 1946, 1945, 1941, 1936, 1930, 1926, 1925, 1922, 1921, 1920
471 BROOKHURST ST S	2015, 2009, 2004, 2002, 2001, 1999, 1997, 1995, 1994, 1992, 1991, 1986, 1980, 1975, 1971, 1966, 1965, 1961, 1960, 1956, 1955, 1952, 1950, 1946, 1945, 1941, 1936, 1930, 1926, 1925, 1922, 1921, 1920





























## FINDINGS

### Address Researched

### Address Not Identified in Research Source

9861 THERESA AVE	2002, 2001, 1999, 1997, 1995, 1992, 1991, 1986, 1980, 1975, 1971, 1970, 1966, 1965, 1961, 1960, 1956, 1955, 1952, 1950, 1946, 1945, 1941, 1936, 1930, 1926, 1925, 1922, 1921, 1920
9861 THERESA AVE E	2015, 2009, 2004, 2002, 2001, 1999, 1997, 1995, 1994, 1992, 1991, 1986, 1980, 1975, 1971, 1966, 1965, 1961, 1960, 1956, 1955, 1952, 1950, 1946, 1945, 1941, 1936, 1930, 1926, 1925, 1922, 1921, 1920
9862 ORANGE AVE	2015, 2009, 2004, 2002, 2001, 1999, 1997, 1995, 1994, 1992, 1991, 1986, 1980, 1975, 1971, 1970, 1965, 1960, 1956, 1955, 1952, 1950, 1946, 1945, 1941, 1936, 1930, 1926, 1925, 1922, 1921, 1920
9862 ORANGE AVE E	2015, 2009, 2004, 2002, 2001, 1999, 1997, 1995, 1994, 1992, 1991, 1986, 1980, 1975, 1971, 1966, 1965, 1961, 1960, 1956, 1955, 1952, 1950, 1946, 1945, 1941, 1936, 1930, 1926, 1925, 1922, 1921, 1920
9862 THERESA AVE	2015, 2009, 2004, 2002, 2001, 1999, 1997, 1994, 1992, 1971, 1966, 1965, 1960, 1956, 1955, 1952, 1950, 1946, 1945, 1941, 1936, 1930, 1926, 1925, 1922, 1921, 1920
9862 THERESA AVE	2002, 2001, 1997, 1995, 1992, 1991, 1986, 1980, 1975, 1971, 1970, 1966, 1965, 1961, 1960, 1956, 1955, 1952, 1950, 1946, 1945, 1941, 1936, 1930, 1926, 1925, 1922, 1921, 1920
9862 THERESA AVE E	2015, 2009, 2004, 2002, 2001, 1999, 1997, 1995, 1994, 1992, 1991, 1986, 1980, 1975, 1971, 1966, 1965, 1961, 1960, 1956, 1955, 1952, 1950, 1946, 1945, 1941, 1936, 1930, 1926, 1925, 1922, 1921, 1920
9871 RAMM DR	2015, 2009, 2004, 2002, 2001, 1999, 1997, 1995, 1994, 1992, 1975, 1971, 1970, 1965, 1960, 1956, 1955, 1952, 1950, 1946, 1945, 1941, 1936, 1930, 1926, 1925, 1922, 1921, 1920
9871 RAMM DR	2002, 2001, 1997, 1995, 1992, 1991, 1986, 1980, 1975, 1971, 1970, 1966, 1965, 1961, 1960, 1956, 1955, 1952, 1950, 1946, 1945, 1941, 1936, 1930, 1926, 1925, 1922, 1921, 1920
9871 THERESA AVE	2002, 2001, 1997, 1995, 1992, 1991, 1986, 1980, 1975, 1971, 1970, 1966, 1965, 1961, 1960, 1956, 1955, 1952, 1950, 1946, 1945, 1941, 1936, 1930, 1926, 1925, 1922, 1921, 1920
9871 THERESA AVE	2015, 2009, 2004, 2002, 2001, 1999, 1997, 1995, 1994, 1992, 1991, 1986, 1971, 1970, 1965, 1960, 1956, 1955, 1952, 1950, 1946, 1945, 1941, 1936, 1930, 1926, 1925, 1922, 1921, 1920
9872 RAMM DR	2015, 2009, 2004, 2002, 2001, 1999, 1997, 1994, 1992, 1971, 1965, 1961, 1960, 1956, 1955, 1952, 1950, 1946, 1945, 1941, 1936, 1930, 1926, 1925, 1922, 1921, 1920
9872 RAMM DR	2002, 2001, 1997, 1995, 1992, 1991, 1986, 1980, 1975, 1971, 1970, 1966, 1965, 1961, 1960, 1956, 1955, 1952, 1950, 1946, 1945, 1941, 1936, 1930, 1926, 1925, 1922, 1921, 1920
9872 RAMM DR E	2015, 2009, 2004, 2002, 2001, 1999, 1997, 1995, 1994, 1992, 1991, 1986, 1980, 1975, 1971, 1966, 1965, 1961, 1960, 1956, 1955, 1952, 1950, 1946, 1945, 1941, 1936, 1930, 1926, 1925, 1922, 1921, 1920
9872 THERESA AVE	2015, 2009, 2004, 2002, 2001, 1999, 1997, 1995, 1994, 1992, 1991, 1986, 1980, 1975, 1971, 1970, 1966, 1965, 1960, 1956, 1955, 1952, 1950, 1946, 1945, 1941, 1936, 1930, 1926, 1925, 1922, 1921, 1920
9872 THERESA AVE	2002, 2001, 1997, 1995, 1994, 1992, 1991, 1986, 1980, 1975, 1971, 1970, 1966, 1965, 1961, 1960, 1956, 1955, 1952, 1950, 1946, 1945, 1941, 1936, 1930, 1926, 1925, 1922, 1921, 1920



## FINDINGS

### Address Researched

### Address Not Identified in Research Source

9881 RAMM DR	2002, 2001, 1997, 1995, 1994, 1992, 1991, 1986, 1980, 1975, 1971, 1970, 1966, 1965, 1961, 1960, 1956, 1955, 1952, 1950, 1946, 1945, 1941, 1936, 1930, 1926, 1925, 1922, 1921, 1920
9881 RAMM DR	2015, 2009, 2004, 2002, 2001, 1999, 1997, 1995, 1994, 1992, 1991, 1986, 1980, 1971, 1965, 1960, 1956, 1955, 1952, 1950, 1946, 1945, 1941, 1936, 1930, 1926, 1925, 1922, 1921, 1920
9881 RAMM DR E	2015, 2009, 2004, 2002, 2001, 1999, 1997, 1995, 1994, 1992, 1991, 1986, 1980, 1975, 1971, 1966, 1965, 1961, 1960, 1956, 1955, 1952, 1950, 1946, 1945, 1941, 1936, 1930, 1926, 1925, 1922, 1921, 1920
9881 THERESA AVE	2015, 2009, 2004, 2002, 2001, 1999, 1997, 1994, 1992, 1971, 1970, 1965, 1961, 1960, 1956, 1955, 1952, 1950, 1946, 1945, 1941, 1936, 1930, 1926, 1925, 1922, 1921, 1920
9881 THERESA AVE	2002, 2001, 1997, 1995, 1992, 1991, 1986, 1980, 1975, 1971, 1970, 1966, 1965, 1961, 1960, 1956, 1955, 1952, 1950, 1946, 1945, 1941, 1936, 1930, 1926, 1925, 1922, 1921, 1920
9881 THERESA AVE E	2015, 2009, 2004, 2002, 2001, 1999, 1997, 1995, 1994, 1992, 1991, 1986, 1980, 1975, 1971, 1966, 1965, 1961, 1960, 1956, 1955, 1952, 1950, 1946, 1945, 1941, 1936, 1930, 1926, 1925, 1922, 1921, 1920
9882 ORANGE AVE	2015, 2009, 2004, 2002, 2001, 1999, 1997, 1995, 1994, 1992, 1991, 1986, 1980, 1975, 1971, 1970, 1965, 1960, 1956, 1955, 1952, 1950, 1946, 1945, 1941, 1936, 1930, 1926, 1925, 1922, 1921, 1920
9882 ORANGE ST	2015, 2009, 2004, 2002, 2001, 1999, 1997, 1995, 1994, 1992, 1991, 1986, 1980, 1975, 1971, 1970, 1966, 1965, 1961, 1960, 1956, 1952, 1950, 1946, 1945, 1941, 1936, 1930, 1926, 1925, 1922, 1921, 1920
9882 RAMM DR	2015, 2009, 2004, 2002, 2001, 1999, 1997, 1995, 1994, 1992, 1991, 1986, 1980, 1975, 1971, 1970, 1965, 1960, 1956, 1955, 1952, 1950, 1946, 1945, 1941, 1936, 1930, 1926, 1925, 1922, 1921, 1920
9882 RAMM DR	2002, 2001, 1997, 1995, 1994, 1992, 1991, 1986, 1980, 1975, 1971, 1970, 1966, 1965, 1961, 1960, 1956, 1955, 1952, 1950, 1946, 1945, 1941, 1936, 1930, 1926, 1925, 1922, 1921, 1920
9882 RAMM DR E	2015, 2009, 2004, 2002, 2001, 1999, 1997, 1995, 1994, 1992, 1991, 1986, 1980, 1975, 1971, 1966, 1965, 1961, 1960, 1956, 1955, 1952, 1950, 1946, 1945, 1941, 1936, 1930, 1926, 1925, 1922, 1921, 1920
9882 THERESA AVE	2015, 2009, 2004, 2002, 2001, 1999, 1997, 1995, 1994, 1992, 1991, 1986, 1980, 1975, 1971, 1965, 1960, 1956, 1955, 1952, 1950, 1946, 1945, 1941, 1936, 1930, 1926, 1925, 1922, 1921, 1920
9882 THERESA AVE	2002, 2001, 1997, 1995, 1994, 1992, 1991, 1986, 1980, 1975, 1971, 1970, 1966, 1965, 1961, 1960, 1956, 1955, 1952, 1950, 1946, 1945, 1941, 1936, 1930, 1926, 1925, 1922, 1921, 1920
9882 THERESA AVE E	2015, 2009, 2004, 2002, 2001, 1999, 1997, 1995, 1994, 1992, 1991, 1986, 1980, 1975, 1971, 1966, 1965, 1961, 1960, 1956, 1955, 1952, 1950, 1946, 1945, 1941, 1936, 1930, 1926, 1925, 1922, 1921, 1920
9887 THERESA AVE	2015, 2009, 2004, 2002, 2001, 1999, 1997, 1995, 1994, 1992, 1991, 1986, 1980, 1975, 1971, 1970, 1966, 1965, 1960, 1956, 1955, 1952, 1950, 1946, 1945, 1941, 1936, 1930, 1926, 1925, 1922, 1921, 1920

**TARGET PROPERTY: ADDRESS NOT IDENTIFIED IN RESEARCH SOURCE**

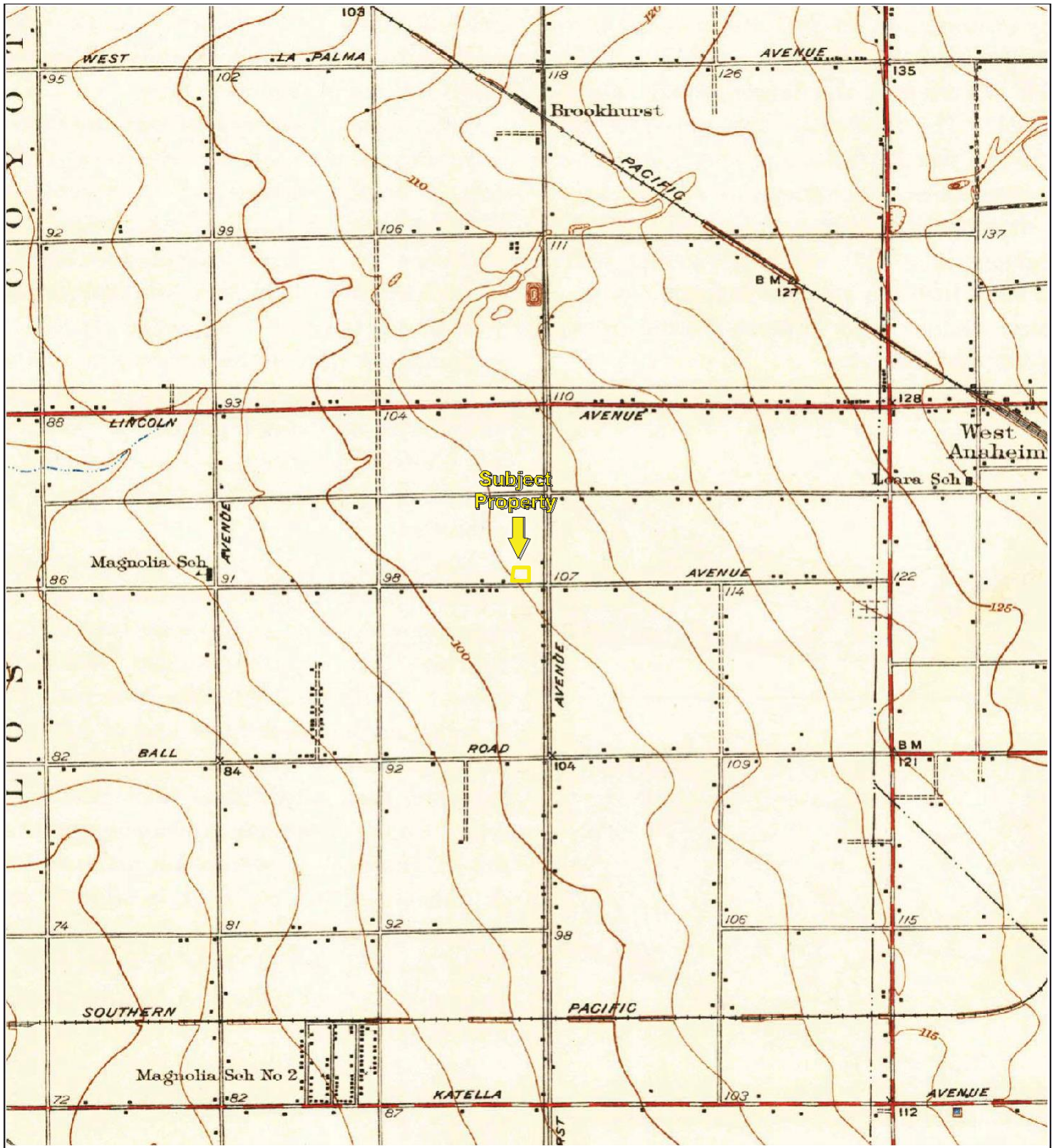
The following Target Property addresses were researched for this report, and the addresses were not identified in the research source.

**Address Researched**


2219 Orange Avenue

**Address Not Identified in Research Source**

2009, 2004, 2001, 1999, 1997, 1994, 1992, 1971, 1961, 1946, 1941, 1926, 1922, 1921, 1920



TP, Garden Grove, 1935, 7.5-minute

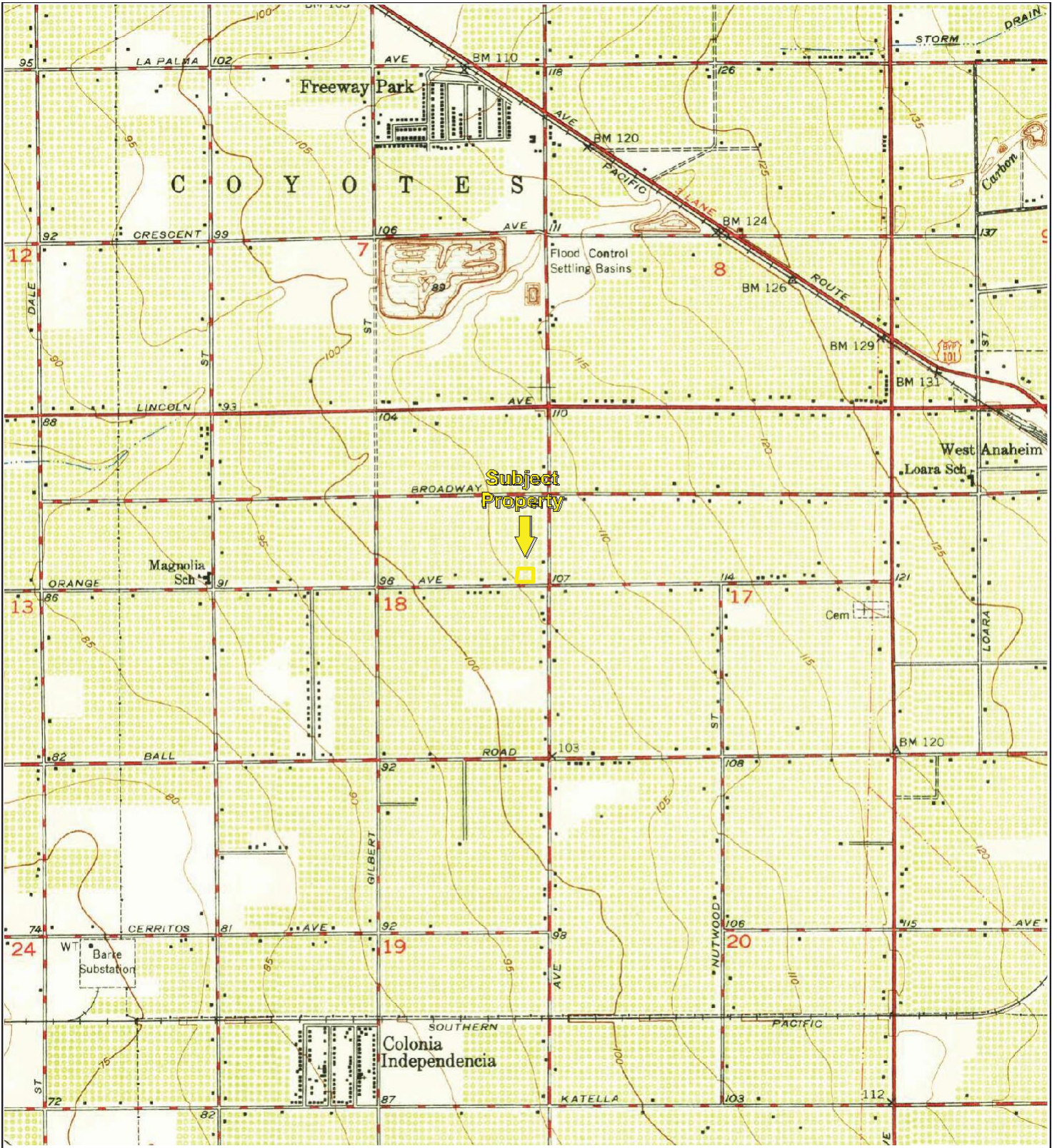


0 Miles 0.25 0.5 1 1.5



Key: Subject Property



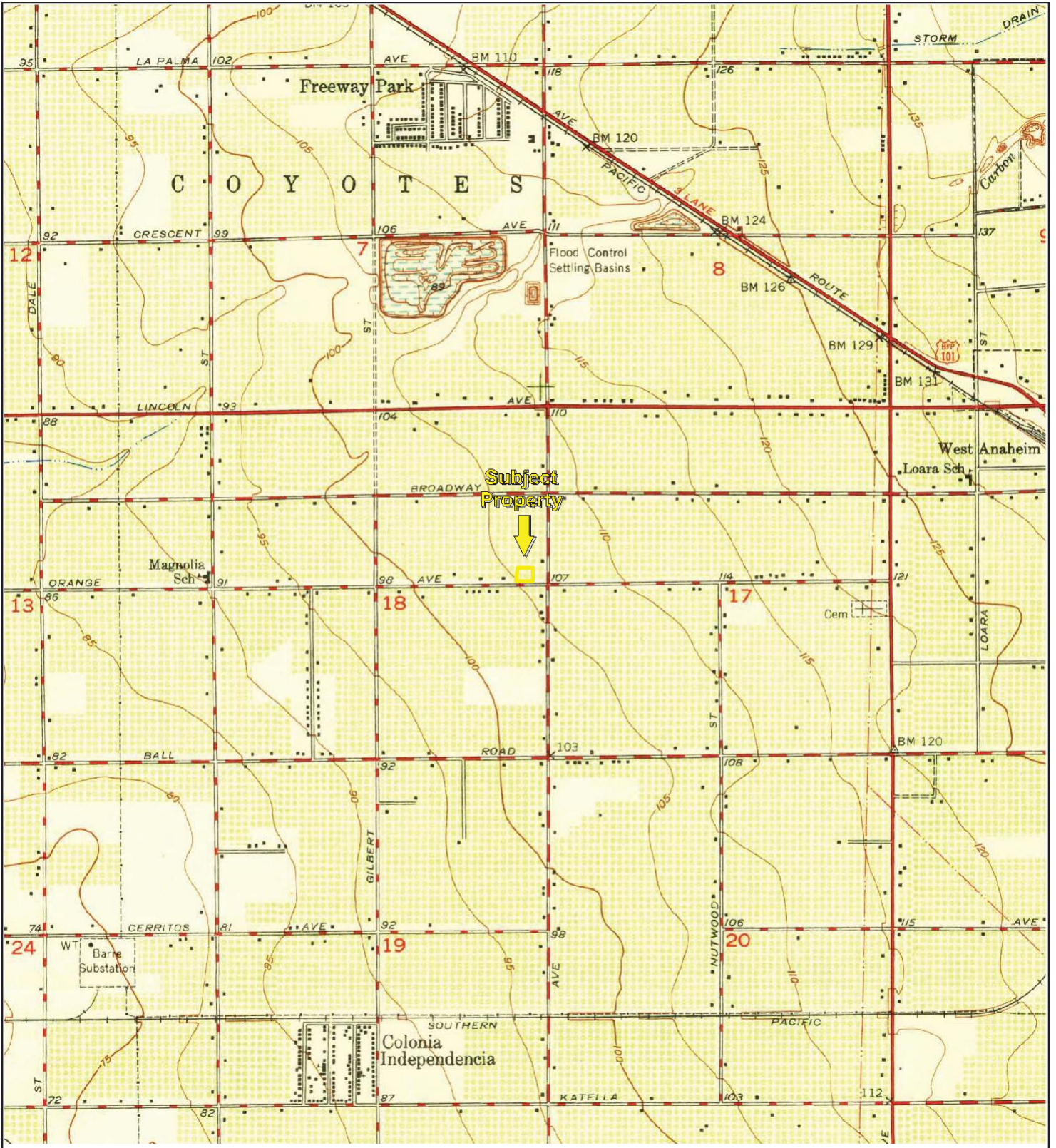


TP, Anaheim, 1949, 7.5-minute



Key: Subject Property



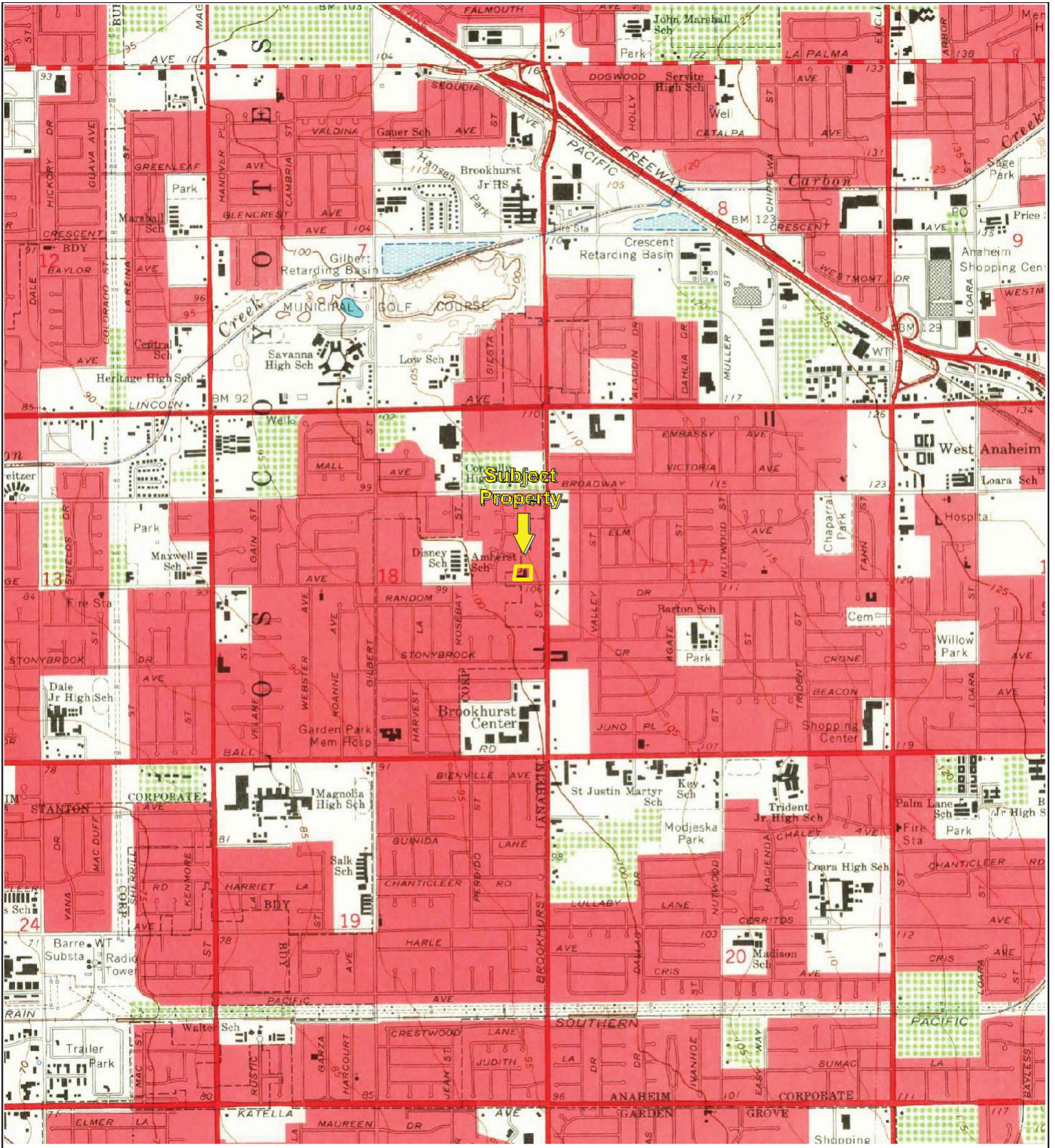


TP, Anaheim, 1950, 7.5-minute

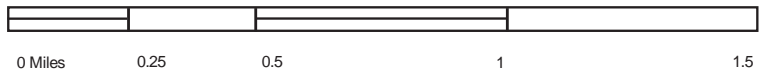


Key: Subject Property



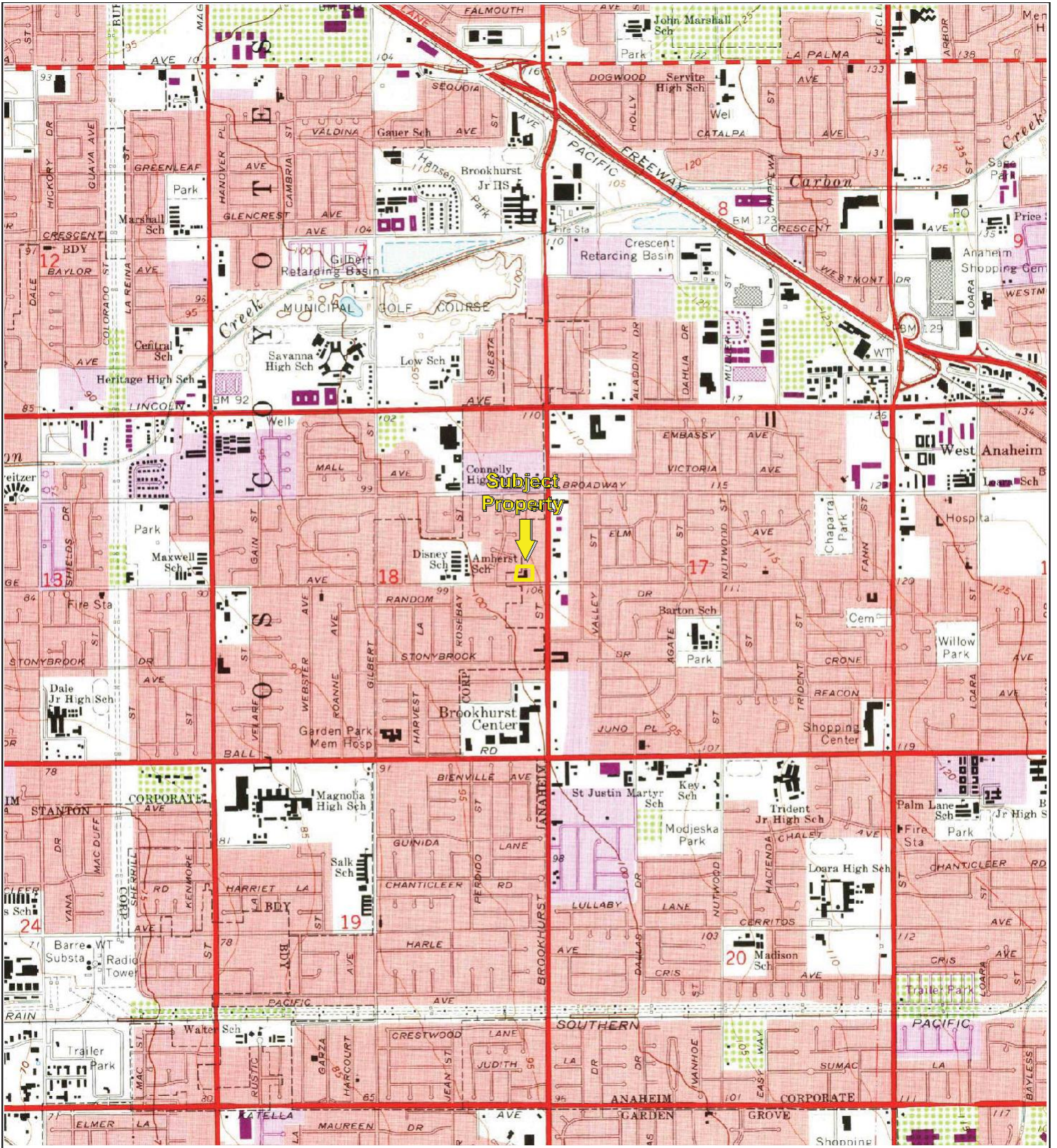


TP, Anaheim, 1965, 7.5-minute

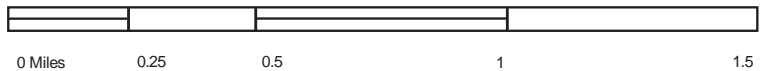


Key: Subject Property



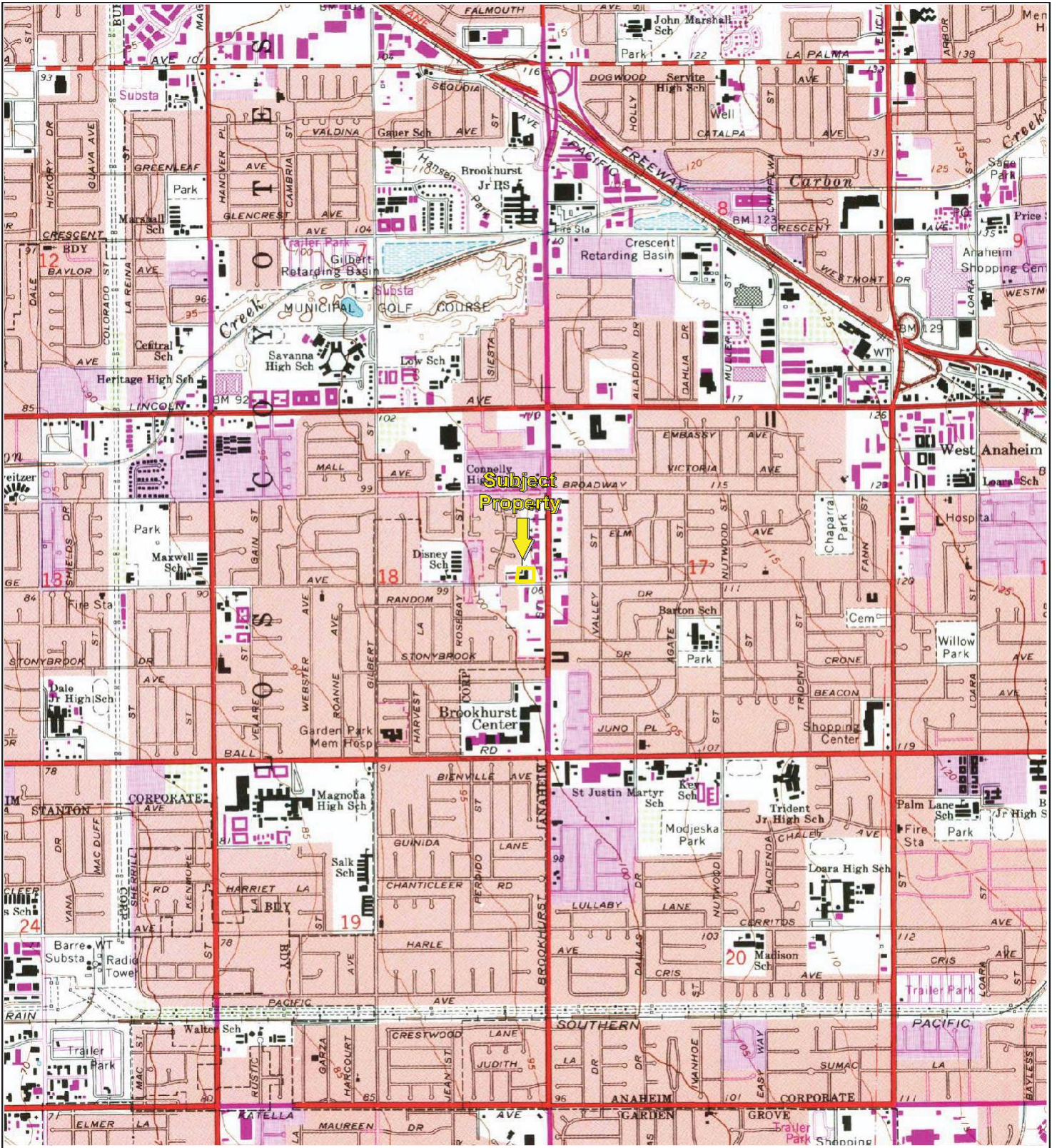


TP, Anaheim, 1972, 7.5-minute

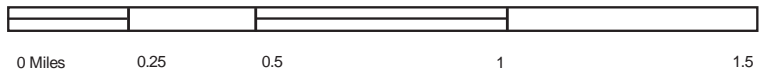


Key: Subject Property





TP, Anaheim, 1981, 7.5-minute



Key: Subject Property



£/9 12/, CP, t, , , / e... .

TRACT . . . . . LOT

APPLICATION FOR A  
**PLUMBING PERMIT**

DEVELOPMENT SERVICES DEPT.  
BUILDING DIVISION • ANAHEIM, CALIF.

CONRESSC M.-.tf.

?16" J-f

AJ, G... r; , , c.

:fsfy"o

"71., , , ? lk , e... p'J

TEL.NO.,

MAILING ADDRESS

STATE LIC. NO.,  
1.2-553/d  
TEL.NO.

ow  
MAILING ADDRESS

PROPOSED USE,  NEW BLDG.  REMODELED BLDG.  RELOCATED BLDG.

DESCRIPTION OF WORK,  
JJv..., a. . . (?\_

METER SIZE GAS PRESSURE

QUAN	ITEM	AMT	QUAN	ITEM	AMT.
	WATER CLOSET		1	? si ffs	.2 -...
	BATH TUB			6 OR MORE OUTLETS - PER.	
	SHOWER			WATER HEATER OR VENT	
	LAVATORY			WATERSOFTNER	
	KITCHEN SINKS			WATER DIST. SYSTEM EXISTING BLDG. ONLY	
	GARBAGE DISPOSAL			WATER MAIN ht 100'	
	CLOTHESWASHER WASTE			ADD'L. 100'	
	SLOP SINK			LAWN SPRINKLER. 1 • 4 VALVES	
	FLOOR SINK			ADDITIONAL VALVES EA.	
	FLOOR DRAIN			SEPTIC TANK AND SEEP PIT	
	DISHWASHER			SEWER CLOSED	
	LAUNDRY TRAY			SEWER h! 100•	
	DRINK FOUNTAIN			ADD'l, 100'	
	URINAL			BACKFLOW PREVENTER	
	GREASE INTERCEPTOR			RAINWATER DRAINS	
	SAND INTERCEPTOR				
	BAR SINK				

I have carefully read and examined the above application and know the same to be true and correct. All provisions of Laws and Ordinances covering this type of construction will be complied with whether specified herein or not. No person shall be employed in

APPR SY

TOTAL ABOVE

C-0

ISSUING FEE

7'C:'

TOTAL FEE

"5 a; ; --

S, , , , , , TUR TREE OR AUTHORITY AGENT

PERMANENT

PHONE 533-5651

## INSPECTION RECORD BASIC INSPECTION

GROUND WORK IWASTE1		
GROUND WORK IWATER - GAS1		
ROUGH GAS & PL-B-G.	•	
SEWER, SEPTIC TANK		
SEEPAGE PIT. DRAINFIELD		
FINAL GAS		

### PARTIAL OR MISC. INSPECTIONS

	(j)?
	C:
	-,f-,
	7:""n ...
	;fIP , -_ fl, ,,9"
	,!J!{/ A J/ ,0_,, ...
	M,fo-f"
	FINAL PLUMBING CLEARANCE
	SV                      DATE

-:)-::) JQ' b I n .....1 A/,rl c

TRACT LOT

# PLUMBING PERMIT

DEVELOPMENT SERVICES DEPT.  
BUILDING DIVISION • ANAHEIM, CALIF.

CITY IIC., J/5  
7-<M.

CO;R;CT 7/; ; U/ ... L I F 9:5 ( )

TEL NO. ...

MAILING ADDRESS STATE UC. NO.

2)9 .h/, .Y. = d.  
N/QDR/1) /h - a J'i h', /.

PROPOSED  REMOVED  RELOCATED

USE, N<sub>B</sub>E<sub>L</sub>D<sup>W</sup>G. BLDG. - BLDG.

DESCRIPTION OF WORK,

METER GAS

SIZE PRESSURE

QUAN	ITEM	AMT.	QUAN	ITEM	AMT.
	WATER CLOSET		/	't s, Y, S/ms	'1 -; 0
	BATH TUB			6 OR MORE OUTLETS - PER.	
	SHOWER			WATER HEATER OR VENT	
	LAVATORY			WATER SOFTNER	
	KITCHEN SINKS	'		WATER DIST. SYSTEM EXISTING BLDG. ONLY-	
	8fs IX			WATER MAIN ht 100'	
	CLOTHESWASHER WASTE			ADD'l. 100'	
	SLOP SINK	'		LAWN SPRINKLER 1 • 4 VALVES	
	FLOOR SINK			ADDITIONAL VALVES EA.	
	FLOOR DRAIN	..)		SEPTIC TANK AND SEEP PIT	
	DISHWASHER	'		SEWER CLOSED	
	LAUNDRY TRAY			SEWER ht 100'	
	DRINK FOUNTAIN	; .		ADD'l. 100'	
	URINAL			BACKFLOW PREVENTER	
	GREASE INTERCEPTOR			RAINWATER DRAINS-	
	SAND INTERCEPTOR				
	BAR SINK				

I have carefully read and examined the above application and know the same to be true and correct. All provisions of laws and Ordinances covering this type of construction will be complied with whether specified here or not. No person shall be employed in violation of the Labor Code of the State of California.

APPR RY

TOTAL ABOVE

()-0

ISSUING FEE

J.g-0

TOTAL FEE

<rrb

S NATURE OF PERMITTEE OR AUTHORIZED AGENT

PERMANENT

PHONE 533-5651



# INSPECTION RECORD

## BASIC INSPECTION

GROUND WORK (WASTE)		
GROUND WORK (WATER - GAS)		
ROUGH GAS & PL'B-G.		
SEWER, SEPTIC TANK		
SEEPAGE PIT, ORAINFIELD	...	
FINAL GAS		

### PARTIAL OR MISC. INSPECTIONS

<i>2?/,1:7.Y</i>	<i>ru....e...d2.&amp;o r'S/ -----;,,_Z-</i>
	<i>-6-- -   ;;-r_., ,,,,;C-</i>
	<i>Jt, ...&lt;..yV U ,</i>
	<i>.&lt; J:(I.r, &lt; ! ?</i>
	<div style="text-align: right;"><i>ffo ",-1</i></div> <div style="text-align: right;">mB)_NG CLEARANCE</div> <div style="font-size: 2em; font-weight: bold; text-align: center;">Ir #;-</div> <div style="display: flex; justify-content: space-between; margin-top: 10px;"> <span><i>tY</i></span> <span>BY</span> <span>DATE</span> </div>

q !,l) E; '1" ~(\$1/l.,j\1\JE.. 4.0!/.

TRACT .LOT

APPLICATION FOR A  
**PLUMBING PERMIT**  
DEVELOPMENT SERVICES' DEPT,  
BUILDING DIVISION • ANAHEIM, CALIF.

r; " ;J; J; JS

CONTRACTOR  
**f>L11m 1AIG. 'r-u '-**

PHONE  
**7 "z fo**

MAILING ADDRESS  
**1u-1ci "1.r!.,T11'4'- PK Au,e,**

STATE LIC. NO.  
**;s -lfo'Z.-**

**EE II'Y.**

TEL. NO.

MAILING ADDRESS

STATE UC. NO.

OWNER  
**FA.1 UTt-AE:ltAIV C.#JnctJ**

TEL. NO.

MAILING ADDRESS  
**19-rnE.**

PROPOSED USE.  NEW BLOG.  REMODELED BLDG.  RELOCATED BLOG.

.DESC T;NW< tIL\$. .,D, Of!.

METER SIZE GAS. PRESSURE

QUAN	ITEM	AMT.	au,N	ITEM	AMT.
	WATER CLOSET		1	f Sjf s	2. S
	BATH TUB		1	6 OR MORE OUTLETS • PER.	(.0
	SHOWER			WATER HEATER OR VENT	
	LAVATORY			WATERSOFTNER	
	KITCHEN SINKS			WATER DIST. SYSTEM-EXISTING BLOG.ONLY	
	gts 12f .			WATER MAIN ht 100	
	CLOTHESWASHER . WASTE			AOD"L 100'	
	SLOP SINK			r4'. i1 KLER	
	FLOOR SINK.			ADDITIONAL VALVES EA.	
	FLOOR DRAIN			SEPTI TANK AND SEEP IT	
	DISHWASHER			SEWER CLOSED	
	LAUNDRY TRAY .			SEWER 1st 100'	
	DRINK FOUNTAIN			AOD'L, 100'	
	URINAL			BACKFLOW PREVENTER	
	GREASE INTERCEPTOR			RAINWATER DRAINS	
	SANO INTERCEPTOR				
	BAR SINK				

I have corelully read and examined The above application and know the some 10 be; rue ond comm. All provisions of lows ond: Ordino,es covering this type of construction, 11 be complied with whe 1her specified here-in. or ,not. No peuon shall be employed in violation of the Lopor Code of the Stole of Collornio.

APPR BY	TOTAL ABOVE	3 7.)
	ISSUING FEE	I C . 00
	TOTAL FEE	1 - "Z)

-k - IJA,,, A g  
TUROm: T11:EOIAUTHOIZEOAGENJ

PHONE 533,5651

PERMANENT

0 j  
lf1 j  
t<) .. i  
rl 1. /  
h  
i  
i  
r- .  
(V  
rl  
f3)  
r-  
;of  
f'a-  
V''T"  
10'  
CO'  
ti



JOE ADDRESS 2219 V;DRA. I= AV, SOUTH CLASSRM LIBRARY & KITCHEN

**APPLICATION FOR A BUILDING PERMIT**

PLANNING DEPT  
BUILDING DIVISION  
ANAHEIM, CALIF.

CONTRACTOR: OWNER AGENT: FRANK REITZEL TEL. NO. 714-772-5500

MAILING ADDRESS: 2219 W. ORANGE AV., ANAH, 92804 CITY LIC. NO.

ARCH. ENGR. DON FEARS TEL. NO. 714-581-0658

MAILING ADDRESS: 23932 OSWEGO ST., EL TORO 92630 STATE LIC. NO. C-2697

OWNER: FAITH LUTHERAN CHURCH TEL. NO. 714-772-5500

MAILING ADDRESS: AGENT: FRANK REITZEL 2219 W. ORANGE AV.

Et! 'ou,eflnD.,Y 1/2 OOL CJA1/26J,.....N.r.r'I. 92804

PROPOSED BUILDING USE: SUNDAY SCHOOL

DESCRIPTION OF WORK

NEW D ADON D ALTER. D REPAIR  DEMOLISH Q

GARAGE AREA SO FT NO. OF STORIES 1 NO. OF DWELLING UNITS

FLOOR AREA 8 [J.'tk't-JO Ci-lAtJ(!jJ:: 7 : '71 so.

t(EN0\11: OLD ReioF'6r, ADD L14HT

FRAMG TO GET SLOPE ON ROOF & ADD NEW ROOF G

VALUATION NOTE: Include Labor, Mat., Wiring, Plumb., Heat, Etc. \$ 7,000<sup>00</sup>

LEGAL DESCRIPTION: 140' WLY BROOKHURST ST. ON NORTH SIDE SEC. MAP 5'3

FIRE ZONE OCCU-PANCY 9-3 TYPE CONST. VN CENSUS CODE 437

ENGINEER: RING OFF SITE IMPROVEMENTS: DEDICATION: STREET IMPROVEMENT PLAN: BONO:

SEWER ASSESSMENT: REVIEWED

PUB. SERVICE PLAN CHECK FEE

FIRE PERMIT FEE 90.00

HEALTH STATE TAX 1.05

SANITATION MICROFILM FEE 4.00

PERM. PLAN WITH PLAN  APP. BY [Signature] TOTAL FEE \$ 95.05

When properly validated in this space and paid for this form constitutes a permit to do the work described hereon. The issuance of this permit does not authorize the violation of any state or local law.

05DEC89 TOTAL PERMIT RE-ROOF TRANSACTION 23842N \$95.05

I have carefully read and examined the above application and know the same to be true and correct. All provisions of Laws and Ordinances covering this type of construction will be complied with whether specified herein or not. No person shall be employed in violation of the Labor Code of the State of California.

[Signature]

BLDG9

SIGNATURE OF OWNER OR AUTHORIZED AGENT

SET BACKS

FRONT SIDE	SIDE	BACK SIDE	
FOUNDATION	INSPECTOR	DATE	

FRAMING *REBUILT* 1-8-90

PLASTER *REPAIRED*

MISC. INSPECTION

ID TE1V 1:1:1

*1-10-90* *RIS RCR* *JOHN YAGIUS*

*NO CHANGE*

*REMOVE OLD ROOF & ADD NEW*

*REMOVE OLD ROOF & ADD NEW*

*REMOVE OLD ROOF & ADD NEW*

*REMOVE OLD ROOF & ADD NEW*

*REMOVE OLD ROOF & ADD NEW*

*REMOVE OLD ROOF & ADD NEW*

*REMOVE OLD ROOF & ADD NEW*

*REMOVE OLD ROOF & ADD NEW*

*REMOVE OLD ROOF & ADD NEW*

*REMOVE OLD ROOF & ADD NEW*

*REMOVE OLD ROOF & ADD NEW*

*REMOVE OLD ROOF & ADD NEW*

*REMOVE OLD ROOF & ADD NEW*

*REMOVE OLD ROOF & ADD NEW*

*REMOVE OLD ROOF & ADD NEW*

*REMOVE OLD ROOF & ADD NEW*

*REMOVE OLD ROOF & ADD NEW*

FINAL ELEC.	FINAL PLUMBING	FINAL AC	ZONING REQUIREMENTS	ENVIROMENTAL REQUIREMENTS	SANITATION REQUIREMENTS	FIRE REQUIREMENTS	FINAL BUILDING INSP.
							<i>1-23-90</i>



JOB ADDRESS

-- IJORrtf..\*

'2'2.t'}.\v'.OR. tJ E... AV. CU. RM'

APPLICATION FOR A BUILDING PERMIT

PLANNING DEPT BUILDING DIVISION ANAHEIM, CALIF.

CONTRACTOR OWNERS AGENT, FRANK REITZEL TEL NO. 714-772-5500

MAILING ADDRESS 2219 W. ORANGE AV., ANAH, 92804 CITY LIC. NO.

ARCH. ENGR. DON FEARS' FEELING NO. 714-581-0658

MAILING ADDRESS 23932 OSWEGO ST., EL TORO 92630 STATE LIC. NO. 2-2697

OWNER FAITH LUTHERAN CHURCH TEL NO. 714-772-5500

MAILING ADDRESS AGENT: FRANK REITZEL 2219 W. ORANGE AV., ANAH, 92804

PRESENT BUILDING USE SUNDAY SCHOOL CLASSRM ANAH, 92804

PROPOSED BUILDING USE SUNDAY SCHOOL CLASSRM

DESCRIPTION OF WORK

NEW 0 ADD'N D ALTER. D REPAIR X DEMOLISH 0

SO"

NO. OF DWELLING UNITS

8 fc'.t.t. tJO CW.Nst

lf61

i\A: 6.TOR' E\40\lt DI-i> Rol>F> ADP 1-11(1-ff fRAM'6i

To q,1:14LDrr'. ot,JW

A-DD Ne.W :.F

VALUATION

NOTE: Include Uhor. Mal. Wiring Plumb. Hff. P'ic.

LEGAL DESCRIPTION

(L-'V.J;...J ,r::u;... (L!; ,LZE.

1--''<-1:LU...M.L.LJ.J::

SEC. MAP

B

CENSUS CODE

.Y3

FIRE ZONE	POLICY	B-2	C O N S T I J
ENGINEERING OFF SITE			
PUB. SERVICE	PLAN CHECK FEE		
FIRE	PERMIT FEE		>0
HEALTH	STATE TAX		0
SANITATION	MICROFILM FEE		4.00
PERM. PLAN WITH PLAN	D		
WIOUT PLAN	D		
TOTAL FEE			67.00

When properly validated in this space and paid for this form constitutes a permit to do the work described hereon. The issuance of this permit does not authorize the violation of any state or local law.

DATE: 09 TOTAL PERMIT TRANSACTION: 23843W \$67.00N

I have carefully read and examined the above application and know the same to be true and correct. All provisions of Laws and Ordinances covering this type of construction will be complied with whether specified herein or not. No person shall be employed in violation of the Labor Code of the State of California.

Signature of Dennis Kold

SIGNATURE OF OWNER OR AUTHORIZED AGENT

BLDG9

SET BACKS

FRONT

L SIDE

R SIDE

REAR

FOUNDATION

INSPECTOR.

DATE

FRAMING

PLASTER

MISC. INSPECTION

DATE

1-11-90 R/S BCB

NO CHANGE

NO CHANGE

FINAL E.F.C.

1-11-90 OP. mou1:::t 'EN'S

FINAL PIJ B'cr,

Sliil...6N.TRAC7,ORS 1,ST

FINAL

S1R1.T UG"ITS

ZONING REQUIREMENTS

ENGINEERING REQUIREMENTS

SANITATION REQUIREMENTS

FIRE DEPT REQUIREMENTS

FINM. 1;u,, u,,k, 11,,p

1, -23;

1-11-90

BY: BCB

DAit

JOB ADDRESS

2219 W. Orange Ave

APPLICATION FOR A BUILDING PERMIT

PLANNING DEPT. BUILDING DIVISION ANAHEIM, CALIF. (714) 254-5161

CONTRACTOR Owner TEL. NO. 535-965

MAILING ADDRESS CITY LIC. NO.

ARCH. ENGR. TEL. NO.

MAILING ADDRESS STATE LIC. NO.

OWNER Faith Liff, e,,, 1-- Clerk TEL. No 535-9654

MAILING ADDRESS 2219 W. Orange Ave Ana. 92804

PRESENT BUILDING USE Warehouse

PROPOSED BUILDING USE Trash encl.

DESCRIPTION OF WORK

NEW 0 AOD ALTER. 0 REPAIR D DEMOLISH 0 GARAGE IIIII INO. OF NO. OF DWELLING UNITS SO" STORIES

ADPR AREA INCREASE DECREASE li xt; SO.FT.

V6ft N ORK 'eN.e.-ID.St),t... T.M-SL

Dumpster (per City specs)

VALUATION NOTE: Include Labor, Mat., Wiring, Plumb., Heat, Etc. \$ 1000.00

LEGAL DESCRIPTION: 2219 W. ORANGE Ave Anaheim CA. 92804		SEC. MAP 33
140' W'ly Brookhurst on N/S		CENSUS CODE 437
FIRE ZONE	OCCU. FANCY	TYPE CONST.
ENGINEERING	OFF SITE IMPROVEMENTS:	DEDICATION:
STREET IMPROVEMENT PLAN:		BONO:
SEWER ASSESSMENT:		REVIEWED BV
PUB. SERVICE -		PLAN CHECK FEE
FIRE		PERMIT FEE 29.00
HEALTH		STATE TAX .50
SANITATION		MICROFILM FEE
PERM. PLAN WITH PLAN W/OUT PLA	APP. BY [Signature]	TOTAL FEE 29.50

When PIOP&I validated in this SJJICII and hereoo. The issuance of this permit does not authorize the violation of any state or local law. 09JAt 2 TOTAL PERMIT \$29.50N 0 TRASH ENCLOSURE ----- N rn,tJSAC:TIOri 57767N

I have carefully read and examined the above application and know the same to be true and correct. All provisions of Laws and Ordinances covering this type of construction will be complied with whether specified herein or not. No person shall be employed in violation of the Labor Code of the State of California.

[Signature of Robert H. DeBenedictis]

BLDG9

SIGNATURE OF OWNER OR AUTHORIZED AGENT

SET BACKS

FRONT,

L. SIDE

R. SIDE

AREA

FouN0Ar10 ...

INSPECTOR

DATE

F\_fl\_ AMING

.P.LA\_sn;J1.

MISC. INSPECTION

DATE

2-26-90 GR + LB

FINAL ELEC.

HEALTH DEPT, REQUIREMENTS

FINAL PLUMBING

SUS CO NTRACTORS - UST

FINAL AC

STREET LIGHTS

ZONING REQUIREMENTS

ENGINEERING REQUIREMENTS

SANITATION REQUIREMENTS

FIRE DEPT. REQUIREMENTS

FINAL BUILDING INSP.

BY

DATE

L. Smith 3-25-90





FRONT

I. SIDE .

R. SIDE

REAR.

FOUNDATION

INSPECTOR

DATE

FRAMING

PLASTER

*Beard*      *11/4/25*

MISC INSPECTION

DATE

*11/4*

*), >cL. tri- \;; ri;:-"*

*• <1... -... (u):/ ,-,u l, j'l .: ff a//WI )l'f'-cJ,A,,v s*

*11/10/7 I-- I...., = "" 0 / t.,:s APG-*

FINAL EIEC.

FINAL PLUMBING

FINAL A/C

ZONING REQUIREMENTS •

ENGINEERING REQUIREMENTS

SANITATION REQUIREMENTS

FIRE DEPT. REQUIREMENTS

HEALTH DEPT. REQUIREMENTS

SUS CONTRACTORS LIST

STREET LIGHTS

FINAL BUILDING INSP.

BY

DATE

MUST BE VALIDATED BY COLLECTION OFFICER, CITY OF ANAHEIM

# BUILDING PERMIT, City of Anaheim

2505 -B

Application No. \_\_\_\_\_

Permission is hereby granted J Ana, California C, L. Hsi! 19 1994  
ef. <... AAAa

TO **E i1EI** building for the purpose of Afi4 **&** **g**  
**ALTER REPAIR** **Comm.**

**REROOF** at NO £ 17CLS 10 **S** **Mfg.**

Trac- Lot Block in accordance with application noted above.

Plan Check \$ 19' c5< VALUATION \$ J

Fee - \$ \_\_\_\_\_

TOTAL FEE. \$ 1'...:£ **! 0 BullcUna Inspector**

MUST BE VALIDATED BY COLLECTION OFFICE, CITY OF ANAHEIM

B 6390 • B

BUILDING PERMIT, City of Anaheim

Application No. \_\_\_\_\_

Anaheim, California 13 SEPT 1965

Permission is hereby granted

FAITH LUTHERAN CHURCH

TO

ERECT  
ENLARGE  
ALTER  
REPAIR  
REROOF

building for the purpose of

CHURCH

Dwelling  
Garage  
Patio  
Comm.  
Mfg.

at No.

2219 W. ORANGE AVE

Tract

APP 380' W/4 BROOKHURST N/4

in accordance with application noted above.

Plan Check -

\$ -----

VALUATION

300 000

Fee - - - -

TOTAL FEE -

!7115€2

Wallace By Newt  
Building Inspector

11-1-65  
01-2-65

MVST BE VALI>ATEI> BY COLLECTION OFFICEB, CITY OF AN.IIHEIM

A 8919 • B

**BUILDING PERMIT, City of Anaheim**

Application No. \_\_\_\_\_

Anaheim, California 7-24 1967

Permission is hereby granted FAITH LUTHERAN CHURCH

TO {  
ERECT  
ENLARGE  
ALTER  
REPAIR  
REROOF

\_\_\_\_\_ building for the purpose of CLASSROOMS

Dwelling  
Garage  
Patio..  
om'f..  
Mfg,

at No. 2219 W ORANGE AVE

Tract N.W. COR BROOKHURST Lot \_\_\_\_\_ Block \_\_\_\_\_ in accordance with application noted above.

Plan Check - - - \$ 12 -  
Fee --- \$ 24 -  
TOTAL FEE - \$ 36 -

VALUATION - \$ 7000 -

25-6500  
11  
1967  
E  
6500

Kun  
..... Building Inspector

MUST BE VALIDATED BY COLLECTION OFFICER, CITY OF ANAHEIM

**B 7165 • B**

**BUILDING PERMIT, City of Anaheim**

Application No. \_\_\_\_\_

Anaheim, California, \_\_\_\_\_ 1965

Permission is hereby granted (7) Addition to (1) Permit

TO {  
ERECT  
ENLARGE  
ALTER  
REPAIR  
REROOF

\_\_\_\_\_ building for the purpose of heat + a/c

{  
Dwelling  
Garage  
Patio  
Comm.  
Mfg.

at No. 2217 W Orange

Tract app 380' W of Brookhurst IV S Lot \_\_\_\_\_ Block \_\_\_\_\_ in accordance with application noted above.

Plan Check - - - \$ \_\_\_\_\_

Fee --- \$ \_\_\_\_\_

TOTAL FEE - \$ 63.00

VALUATION - - \$ 19,300<sup>00</sup>

DEC 10-65  
11 061 E \*\*\* 63.

Wallace

Building Inspector



# CITY OF ANAHEIM

## 1489 P&G

# Plumbing & Gas Fittings

## PERMIT

ANAHEIM, CALIFORNIA

19 31

PERMISSION IS HEREBY GRANTED

*Aug 29*  
*R. Joe Duarte*  
*Two dollars add \$0.100.*

to install Plumbing and Gas Fittings as follows, in the building and on premises

No. 2219 W. Orange Street

Owner Faith Lutheran Church

Subject to Ordinance Governing.

### FEE

Plumbing Permit .....a.....>

3" P1 mbing Outlets:....."

Water Tank .....NO.....

Water Softener .....CO.....

Gas Permit .....

---/: Gas Outlets .....

Furnace Installatio.....g.....

Add. Inspection of .....

Or Re-Inspection of .....

DOLLARS	CENTS
	100
	75
	100
1	1
	1
	1

B-105

10

TOTAL iL...: !:1,2'..!:[.J

-----!(LJ.,;,,,'!< !'-="''''''''''="=.....• =a. t<-----f''''c'-x)Plu111bin9 Inspef'o.

W 460 S 4 Hwy

SE 1/4 S-E 1/4 NE 1/4 S 1/2 R 10 W T 4 S

MUST BE VALIDATED BY COLLECTION OFFICER. CI Y (OF ANAHEIM

# BUILDING PERMIT, City of Anaheim

**N! 3265 . . B**

App No

California 19 &f

Permission is hereby granted -

California

TO

- ENLARGE
- ALTER
- REPAIR
- REROOF

building for the purpose

0

1/1

1/4

- Dwelling
- Garage
- Patio
- Comm.
- Mfg.

at No. 0?;2/

Tract: L Lot: 1 Bloc: 1 in accordance with appli tion noted *above*.

VALUATION . \$ UR, 11111111

Pion Check \_\_\_\_\_

Fee - - \$ \_\_\_\_\_

TOTAL FEE - \$ 39.00

*Wallace*  
Building Inspector

2219 W. Orange

**MEMORANDUM**

CITY OF ANAHEIM

August 9 19 78

To Finance Director

From, Les King, Chief Building Inspector

RE: 2219 W. Orange

After obtaining a permit for the above referenced address, it was discovered that a permit has already been issued.

Therefore, Sohl Plumbing is requesting that they be granted a refund for one of them: Permit No. 77508 inspection and approval has already been accomplished on Permti 77386.

Please refund the amount of \$5,00 to:

Sohl Plumbing  
1419 N. Central Park Ave.  
Anaheim, CA. 92802

This amonnt will have been credited to account 1t01-3202

**CITY OF ANAHEIM**

**NI! 3547 -S-1 SEWER CONNECTION PERMIT**

MUST BE V A T E D BY COLLEC OFFICER, CITY OF AHABEIM

Anaheim, California 1 A- 0, 191

Lot Blac Troc.  
rd Str

"Y" Location ff., -/  
Owner7,.... :...c/... } :.... -:rL. .. .... C.t-"-<6.ntroctor c(J -P..f.. : /C p /L--...

Plumbing Inspector {..// &..f..(?.. .e  
Connection Fee Payable in Advon ?i! 2  
¥ r.:)(.)

# CITY OF ANAHEIM

3543

-S-1

## SEWER CONNECTION PERMIT

MUST BE VALMATED BY COLLECTION OFFlia. CITY OF ANAHEIM

Anaheim, Californ;a : k.. ? , 19 65

Lot \_\_\_\_\_ Bloc.. \_\_\_\_\_ TracL \_\_\_\_\_ 8;

Z2 1 (A.) (!)r?fi..JJ'F Street --:, c.-----'Sk1''

"Y" Location, 4 N. PF? otp.

Owner 6iri6 / i6tGzt, Ctfa e. ontractor S=n Z.-fF--s"l'. ...; ::..... r.=Z.=t9'-'  
Plumbing Inspe.ctor W.,'(ti.(Jqlf'V #

Conne'ction Fee Payable in k'. M dv;n ce .. .. LI !?....





I

Heat #1760 1/10/58

ppbg #14889 8/9/58

Use #2295

CITY OF ANAHEIM OFFICE OF Building Inspector

APPLICATION FOR Plan ch. # 2505

Building Permit No. 3265-B

Anaheim, Calif. Ar-12J 1, 1, '2-- 195\_Q

Application is hereby made to the Superintendent of Building to, building in accordance with provisions of City Ordinances and State Law applicable thereto.

AL2, J, L f C Z A < St 0 JE Fire District No

Lot Bloc : Tract 7f/Zu4iT<<f ---lJe-AJ-G

Owner's Name EA.IJ::I:!( U:t!-l- A b) c.:+IJ 12.U,b Telephone 5 (.IB\_e.12,7+ '3.= ---2-2

Owner's Addr PSS C(ZAA.JGG 2l.ue: - }:1-wL

Contractor's Nam., Telephone.,

Contractor's Address,ss.

Purpose of Building 'S\_uA..l.Q.A: - oC...\_c\_cA-.0m.LNJS..1: :ru.),n\_ ' ---

Number o -Rooms-- Entire Cost f Building --- J 9r'2.'20 f 51

Size of Lot, --- X --- 'ize of Building --- '---x

Will be erected on front or rear of lot?

Number of stories in height

Of what material will foundation and cellar walls be built? ::'?r t}

Give depth of foundation below surface of groun,ud ...., Os.

Give dim,ensions of foundation and cellar wall footing:s,s '1/2

Give widt of foundation and cellar waU t top, (?)---;,<;f'---

Will fireplJce or gas mantle be constructedcc-- With C1:Y :.'{; .. ,---

Give width and support of hearth. :e'-----,-----'-----'----- ,---

Give sizes of following materials: Mudsills Girders and stringeili X

Exterior studs X--- Bearing studs Interior studf% XX

Ceiling joist x Roof rafters first floor joist

Second floor joist x Third floor joist Fourth floor joist x

Specify material of roofng What means of access to attic

What is the least area of any sleeping or living room?

Rooms used for sleepInr purposes shall eontaln not less than 90 square feet of floor spaee

What is the minimum ceiling height?:-----,-----'

Will windows in each room be equal to one-eighth (1/4) of floor area?

What is the minimum height of floor above ground?-----'-----'

Will entire space underneath building be enclosed and provided with ventilating screens?

Will a water closet be provided for each family?-----,-----

Give area of water closet apartment or room, when flnishe,\L.

Give size of windows for toilet and bathrooms-----

Specify size of vent shaft to water closet compartments,

What is least size of window-courts?-----,-----

Ishere a vitrified sewer installed on the present site of this building?

Will all provisions of State Dwelling House Act be complied with?-----

I have carefully examined and read the above application and know the same to be true and correct. All provisions of the ordinances and laws gover g uilding construction will be complied with, whether herein specified or not.

(Sign 7e) Y < 0 --1, - 0 R::7.AUTH=:c-o::R::;Z=ED:::Ac:G=ENT=-

j Date issued. @?J 1!15,JY

Annlicant to fill in area within heavy lines only.

CITY OF ANAHEIM

7 2 19 W. 011:ANex; Avt: FA1rH Lun-11: A.N C11u1ech

NC:W ADD l&) AL.TC:R RC:PAIR DC:MDLISH Size S. Ft. 800 No. of Stories 1 No. of Families

Moiling Address 1a W. O= A11e. Phone :J: 5, Qr.54

Use of Structure Valuation \$ 7000

City ANAHEIM Architect or Engineer

Legal Description ATrAC ilC-!J

Contractor OWNER J, l) rE: O.C. - Pe2MIT # Phone C-47,P.

Occupancy Group P.C. Fee \$ / 2., - 8. Pt. LJ Fee \$ ,4-7 - TOTAL ?,( < '-

ZONING

INSPECTION RECORD

CHECKED BY: l.v.f. DATE RECEIVED: 1-11 ZONE ft:A MAIN use: Ct/V 1/2

Approval f?\_ate Inspectors Signature FOUNDATION: LOCATION FORMS ANO MATERIALS

REQUIREMENTS Building setback from pln nod highway RIW: Required RIW from center line: Further clarification: Lot wldth: Lot depth: Lot area: 8/dg. Ht.: Min. D.U. Floor area: Side Reor: Coverage: Per D.U. Parking spaces or garages required: mens 10ns ol spaces: Parking: Surfacing? Lights des? deflected? Setback: Wall: Landscaping

REINFORCED MASONRY OR CONCRETE BOND BEAM UNDERPINNING ROOF SHEATHING ROOFING FRAMING ROUGH ELECTRIC GROUND PLUMBING TOP OUT LATH DR DRYWALL LATH EXTERIOR PLASTER BROWN COAT FINISH PLUMBING FINAL ELECTRIC GAS HEAT ROUGH HEAT FINAL

RECLASS GRANTED NO. EFFECTIVE DATE SPECIAL USE GRANTED ND. l>tf, #C<f7q' VARIANCE GRANTED NO. EFFECTIVE DATE LIGHTING FEE PAID? PARKS FEE PAID? SIGNS APPROVED? REVIEW BOARD APPROVAL:

LANDSCAPING WALLS FINAL I hereby acknowledge that I have read this application and state that the information I have provided is correct and agree to comply with all city ordinances and state laws regulating building constructio, I further understand that a final inspection will not be made nor will c perm t for occupancy be granted until all conditions indicated on thl: form >ve been fulfilled. O.du <k/44>-

OTHER CONDITIONS ANO/OR REMARKS: CODE REQUIREMENTS. Streets & Sewers APPROACHES MEET SPECS. SIDC: WALKS. CURBS: PAVING: C:-C:, G:;!c:-

SEWER LANDSCAPING WALLS FINAL I hereby acknowledge that I have read this application and state that the information I have provided is correct and agree to comply with all city ordinances and state laws regulating building constructio, I further understand that a final inspection will not be made nor will c perm t for occupancy be granted until all conditions indicated on thl: form >ve been fulfilled. O.du <k/44>-

Imp.ov.p lan.V-:2&e:"eep nd V.../V.F" De /cotlon Needed &-e:W Easements N.P.T.R

Address Phone WHITE COPY GREEN COPY WORK COPY AP CANT C.A. NARY COPY

'Aft;c, T v of ..i... Hir :i:t-n "

WHITE COPY - WORK COPY  
GREEN COP - APPLICANT  
CANARY COPY - BUILDING  
PINK COPY - ENGINEERING

Date received / / 15 5:10-70: S  
Date Issued / / 15 5:10-70: S  
Permit No. 16. = 3. 9. 2.

APPLICAUOH FOR BUILDING, f. ERMIT  
Applicant to fill in area within heavy lines only.

Building Address 2219 W. ORANGE  
Owner FATHA LUTHERAN CHURCH  
Mailing Adffls 2219 W. ORANGE, Phone 535-9654  
City ANAHEIM  
Architect or Engineer DAVID E. MILLER & CHARLES N. WICKETT ASSOC.  
Address 1001 N. HARBOR FULL. Phone 525 2428  
Contractor W. J. BURKE CONST. INC. (Lic 210007) (A 4165 - BURKE)  
Address 2790 HARBOR BLVD Phone 546 8943

NEW  ADO  ALTER  REPAIR  DEMOLISH   
Size Sq. Ft. 14,128 No. of Storl. 11 No. of Fomll. 3  
Use of Structure CHURCH Fire Zone 3  
Valuation \$ 300,000.00  
Legal Description APP 380' Block 1/16 BRONKHURST N/S  
Occupancy Group P.C. 5847 P.C. Fee \$ 207.75  
Type of Construction 4165 - BURKE B. Pt. Fee \$ 415.50  
Roofing Rooms TOTAL 623.25

ZONING REQUIREMENTS  
Date Received 13-8-0-G.5 Date Cleared 9-1-? S:  
Zonelf: =A, Ma/n Use C.F.V! :s: C If  
Check cad Sy \$-+...<-----  
BUILDING SETBACK FROM PLANNED HIGHWAY RIGHT OF WAY  
C.J.e. If/ J. C. 32.10.  
Required Right Way From Center Lin. <J

INSPECTION RECORD

Approval	Date	Insp.ctor Signature
FOUNDATION: LOCATION FORMS AND MATERIALS		
MASONRY OR CONCR1TE		
BOND SEAM		
UNDERPINNING		
ROOF SHEATHING	<u>2-2-66</u>	<u>Don ok</u>
ROOFING		
FRAMING	<u>3-22-66</u> <u>2-25-66</u>	<u>Don ok</u> <u>Don ok</u>
ROUGH ELECTRIC	<u>3-2-66</u>	<u>Don ok</u>
GROUND PLUMBING	<u>12-21-65</u>	<u>Don ok</u>
TOP OUT	<u>2-17-66</u>	<u>Don ok</u>
LATH OR DRYWALL INTERIOR	<u>3-18-66</u> <u>3-10-66</u>	<u>Don ok</u> <u>Don ok</u>
LATH EXTERIOR	<u>3-22-66</u>	<u>Don ok</u>
PLASTER BROWN COAT		
FINISH PLUMBING	<u>5-24-66</u>	<u>Don no</u>

Lot Area \_\_\_\_\_ Bldg. Ht. \_\_\_\_\_  
Min. DU Area \_\_\_\_\_  
Yards: Side \_\_\_\_\_ Rear \_\_\_\_\_ Front \_\_\_\_\_  
Lot Area Per DU \_\_\_\_\_ Coverage \_\_\_\_\_  
PARKING: ALL PARKING AREAS MUST BE PAVED AND STRIPPED,  
BORDER BARRICADES INSTALLED WITH ANY LIGHTS DEFLECTED

INSPECTION 1  
LANDSCAPING: TO BE APPROVED BY PARKING SUBMIT AND COMPLETED PRIOR TO FINAL INSPECTION  
DEVELOPMENT REVIEW APPROV. t. 11" .4. /

RECLASSIFICATION: APPROV. t. 11" .4. /  
C.U.P. Z  
Lighting Fee Due? Yes No  
Parle Fee Due? Yes No

Items To Be Completed And/Or Approved PRIOR TO FINAL INSPECTION  
Landscaping Lot Spilt  
Develop. Review Bond To Se Posted  
Dedication

COMMENTS

COUNTY CROSS  
d" Me"-eR { 4.i:" oe1r111c-e-  
STREET AND SEWER REQUIREMENTS:  
Dr/vewoy Req. tor, :z" :SL/ae j  
Sidewalks: REQUIRED  
Curbs: REPAIR REQUIRED  
Paving, ..C.5"---"

GAS	<u>4-22-66</u>	<u>Don ok</u>
HEAT ROUGH		
HEAT FINAL	<u>6-15-66</u>	<u>Don ok</u>
SEWER	<u>3-22-66</u>	<u>Don ok</u>
LANDSCAPING	<u>6-6-66</u>	<u>Don ok</u>
WALLS		
FINAL	<u>6-15-66</u>	<u>Don ok</u>

FIRE DEPARTMENT APPROVAL, MULTIPLE FAMILY, COMMERCIAL, INOUST RIAL-ONLY: Jac  
I hereby acknowledge that I have read this opinion and that the information I have provided is correct and I agree to comply with all city ordinances and state laws regulating building construction.  
I further understand that a final inspection will not be made nor will a permit for occupancy be granted until all conditions indicated on this form have been fulfilled.

Dedication Req: NONE  
Sewer Fee: PAID NOW AND REQUIRED AT ASSESSMENT  
Req. ✓ Posted Z:....?'-----:-----7" .l.-=i,  
Not Posted

gn.o\_tire-o ermlff• or Agent  
Address \_\_\_\_\_ Phone \_\_\_\_\_

F.C.

F? R BUI!- DINS, P ERMIT

Date issued: . . . . . [S. i.]

DD 1 cant to 'f'ill in area w'ith 'it' heG'Y nes on

CITY OF ANAHEIM

Permit No. . . . . [f]'

Building Address: 117-1 J.V.T.H. Fl., J 0-1 J.C.H

Owner: hf 117-1 J.V.T.H. Fl., J 0-1 J.C.H

Mailing Address: \_\_\_\_\_ Phone: \_\_\_\_\_

City: C- /),

Architect or Engineer: U

Address: \_\_\_\_\_ Phone: \_\_\_\_\_

Co tractor: j' ,f- cl.d

Address: \_\_\_\_\_ V Phone: \_\_\_\_\_

NEW  ADD  ALTERO. REPAIR  DEMOLISH  D

Size Sq Ft: 7<J2- No. of Stories: 0 No. of Families: \_\_\_\_\_

Use of Structure: \_\_\_\_\_ Fire Zone: \_\_\_\_\_

Valuation: \$ .100,c.o

Legal Description: \_\_\_\_\_ -Lot \_\_\_\_\_ Block \_\_\_\_\_ I tract \_\_\_\_\_

Occupancy Group: \_\_\_\_\_ P.C. Fee \$ \_\_\_\_\_

Type of Construction: \_\_\_\_\_ B. Pt. Fee \$ \_\_\_\_\_

Rooms: \_\_\_\_\_ TOTAL \_\_\_\_\_

**ZONING**

HECKED BY: \_\_\_\_\_ DATE RECEIVED: \_\_\_\_\_

ATE CLEARED: \_\_\_\_\_ ZQNC: \_\_\_\_\_

MAIN USE: \_\_\_\_\_ ACCESSORY USE: \_\_\_\_\_

REQUIREMENTS	APPLICATION
Building setback from planned	Building setback from planned
Highway RIW: _____	Highway RIW: _____
Required RIW from center line: _____	Required RIW from center line: _____
Further clarification: _____	Further clarification: _____
Lot area: --- Bldg. Ht.: _____	Lot area: --- Bldg. Ht.: _____
Mln. D. U. floor area: _____	Mln. D. U. Floor area: _____
Yards: _____	Yards: _____
Side Rear _____	Side Rear _____
Lot-area coverage: per-O. U.: _____	Lot area ---er D. U.: _____
Parking spaces or garage required: _____	Parking spaces or garage required: _____
Dimensions of spaces: _____	Dimensions of spaces: _____
Parking: _____	Parking: _____
Surfacing? _____	Surfacing? _____
Border barricades? _____	Border barricades? _____
Lights deflected? _____	Lights deflected? _____
Setback: _____	Setback: _____
Wall: _____	Wall: _____
Landscaping: _____	Landscaping: _____

TECLASS: \_\_\_\_\_ EFFECTIVE DATE: \_\_\_\_\_

SPECIAL USE: \_\_\_\_\_ EFFECTIVE DATE: \_\_\_\_\_

VARIANCE: \_\_\_\_\_ EFFECTIVE DATE: \_\_\_\_\_

LIGHTING FEE PAID? Yes  No

MARKS FEE PAID? Yes  No

SIGNS APPROVED? Yes  No

REVIEW BOARD APPROVAL: \_\_\_\_\_

OTHER CONDITIONS AND/OR REMARKS: \_\_\_\_\_

**INSPECTION RECORD**

Approval	Notes	Inspector's Signature
FOUNDATION: LOCATION FORMS AND MATERIALS		
-REINFORCED MASONRY OR CONCRETE		
BOND BEAM		
UNDERPINNING		
ROOF SHEATHING		
ROOFING		
FRAMING		
ROUGH ELECTRIC		
GROUND PLUMBING		
TOP OUT		
LATH OR DRYWALL INTERIOR		
LATH EXTERIOR		
PLASTER. BROWN COAT		
FINISH PLUMBING		
FINAL ELECTRIC		
GAS		
HEAT ROUGH		
HEAT FINAL		
SEWER		
LANDSCAPING		
WALLS		
FINAL		

**CODE REQUIREMENTS- Streets & Sewers.**

APPROACHES MEET SPECS \_\_\_\_\_ Sewer Fee Duo \_\_\_\_\_

SIDEWALKS: \_\_\_\_\_

DRIBS: \_\_\_\_\_

PAVING: \_\_\_\_\_

mpi Ov. P/ans \_\_\_\_\_ on.J \_\_\_\_\_

I hereby acknowledge that I have read this application and state that the information I have provided is correct and agree to comply with all city ordinances and state laws regulating building construction. I further understand that a final inspection will not be made nor will a permit be issued until all conditions indicated on this form have been fulfilled.

Signature: [Signature] Date: 12.. k h. !Yt.

Location Need J \_\_\_\_\_

Easements \_\_\_\_\_



PERMIT NUMBER 68179 TYPE OF PERMIT (X) MECH STREET

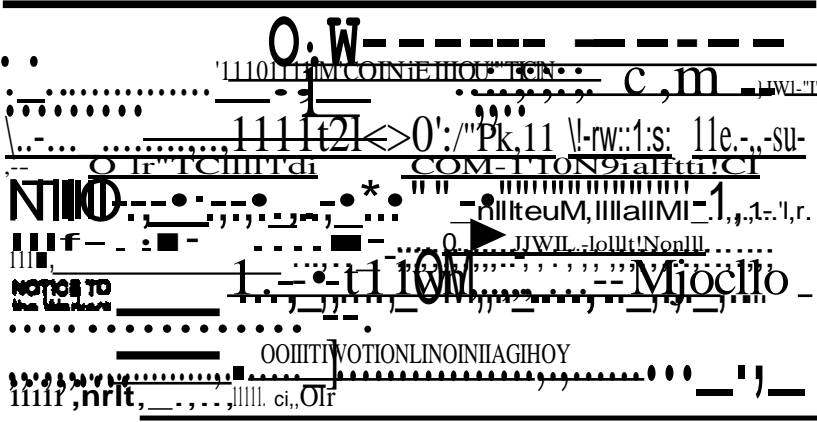
To obtain this permit, the undersigned hereby files this application and agrees, certifies and declares that notice has been given... That this permit does not allow occupancy, and that no occupancy is permitted... That a double fee will be paid for any permit issued after any work thereby allowed has been commenced.

LICENSED CONTRACTORS DECLARATION

I hereby affirm that I am licensed under provisions of Chapter 8 (commencing with Section 7000) of Division 3 of the Business and Professions Code, and my license is in full force and effect. License Class C-36 Lic. Number 250307 Exp. Date 11/30/98 Contractor RAMOS PCB-INTS. COSP.

OWNER-BUILDING DECLARATION

I hereby affirm that I am exempt from the Contractor's License Law for the following reason (Sec. 7031.5 Business and Professions Code): any city or county which requires a permit to construct, alter, improve, demolish or repair any structure, prior to its issuance, also requires the applicant for such permit to file a signed statement that he is licensed pursuant to the provisions of the Contractor's License Law (Chapter 8) (commencing with Section 7000 of Division 3 of the Business and Professions Code) or that he is exempt therefrom and the basis for the alleged exemption. Any violation of Section 7031.5 by any Applicant for a permit subjects the applicant to a civil penalty of not more than five hundred dollars (\$500). [ ] I, as owner of the property, or my employee with wages as their sole compensation, will do the work and the structure is not intended or offered for sale (Sec. 7044 Business and Professions Code: The Contractor's License Law does not apply to an owner of property who builds or improves thereon, and who does such work himself or through his own employees, provided that such improvements are not intended or offered for sale. If, however, the building or improvement is sold within one year of completion the owner-builder will have the burden of proving that he did not build or improve for the purpose of sale). [ ] I, as the owner of the property, am exclusively contracting with licensed contractors to construct the project (Sec. 7044 Business and Professions Code: The Contractor's License Law does not apply to an owner of property who builds or improves thereon, and who contracts for such projects with a contractor(s) licensed pursuant to the Contractor's License Law). [ ] I am exempt under Sec. \_\_\_\_\_ B & PO for this reason \_\_\_\_\_



NOTICE TO THE MARKET... OOOIITVOTIONLNINOINIAGHOY... IIIIP, nrft, \_., \_., IIIII. ci, Of

JAMES T. TAYLOR (Signature) DATE 10/07/98  
OWNER-BUILDER OFFICER

2219 W ORANGE

APPLICATION FOR A BUILDING PERMIT  
 PLANNING DEPT  
 BUILDING DIVISION  
 ANAHEIM, CALIF.

CONTRACTOR <i>Holmes Roofing</i>	TEL. NO. <i>542-4719</i>
MAILING ADDRESS <i>922 E. 4th Street</i>	CITY LIC. NO. <i>013498-K</i>
<input type="checkbox"/> ARCH. <input type="checkbox"/> ENGR.	TEL. NO.
MAILING ADDRESS	STATE LIC. NO. <i>310355</i>
OWNER <i>Faith Lutheran</i>	TEL. NO. <i>527-7121</i>
MAILING ADDRESS <i>2219 W Orange</i>	
PRESENT BUILDING USE <i>Church</i>	
PROPOSED BUILDING USE	

DESCRIPTION OF WORK

NEW <input type="checkbox"/>	AOD'N <input checked="" type="checkbox"/>	EPA1R	DEMOLISH <input type="checkbox"/>
G4.RAGE AREA	SO FT	NO.OF STORIES	NO.OF DWELLING JNITS
FLOOR AREA	<input type="checkbox"/> INCREASE <input type="checkbox"/> DECREASE	NO. OF SQUARE FEET	
DESCRIBE WORK TO BE DONE	<i>to existing rock roof. Remove w/ 2-40# felt hot mopped between layers</i>		
VALUATION	NOTE: Include Labor, Mat., Wiring, Plumb., Heat, Etc. \$ <i>8825</i>		

LEGAL DESCRIPTION:		SEC. MAP
		<i>3</i>
		<i>4 cry</i>
FIRE ZONING	OFF SPANCY	" CO " N ST
IMPROVEMENTS:		DEDICATION:
STREET IMPROVEMENT PLAN:		80% REVIEWED
SEWER ASSESSMENT:		BY
PUB. SERVICE	PLAN CHECK FEE	
FIRE	PERMIT FEE	<i>71:1-</i>
HEALTH	STATE TAX	<i>6'</i>
SANITATION	MICROFILM FEE	
PERI. PLAN WITH PLAN W/OUT PLAN	D B	APP. BY
TOTAL FEE		<i>15''3</i>

When property validated in this space and paid for this form constitutes a permit to do the work described hereon. The issuance of this permit does not authorize the violation of any state or local law.

06SEP85 TOTAL \$75 13  
 PERMIT 0 RE ROOF CHURCH  
 TRANSACTION 61540N

I have carefully read and examined the above application and know the same to be true and correct. All provisions of the Building Code are hereby acknowledged and the applicant understands the provisions of the Building Code and the Building Department's policies and procedures. I hereby certify that the information provided is true and correct.

BLDG9 *[Signature]*  
 SIGNATURE OF OWNER OR AUTHORIZED AGENT

FRONT\_

)... SIDE

R. SIDE

.. REAR..

FOLINDATION

INSPECTOR

DATE

9-----"-----lf-----'-----t-----

F\_RA\_MIN\_Q

PLASTER-

MISC INSPECTION

DATE

30 0

eafl

>A A,, .t.- .. //&/.??

FI AL?f.  
ELEC, <... ..\

HEALIH DEPT  
REQUIREMENTS

FINAL •  
PLUMBING

SUB CONTRACTORS  
LIST

FINAL..  
AC

STnEU  
LIGHTS

ZONING  
REQUIREMENTS

ENGINEERING  
nREQUIREMENTS

S,11..NITATION  
REQUIREMENTS

RVA B U D I tP NSP

FIRE DEPT.  
REQUIREMENTS

PERMIT NUMBER  
3752 :5  
TYPE OF PERMIT  
PLUMBING:1 PERMIT



BUILDING DIVISION  
200 S. ANAHEIM BLVD.  
(714) 254-5153  
INSPECTION REQUEST LINE  
(714) 254-5161

DATE: 05/96  
PLAN TRACK#: Q1  
JOB ADDRESS: 221 W ORANGE AV  
LEGAL DESCRIPTION: SEC .18 T 4 R 10 S 4 AC: E H> AC .S 20 .AC SEi/4 NC::1/4 -EX E 2 (!0 FT & HW' f-  
OCCUPANCY: DWELLING UNIT(S)  
TYPE CONST.: GARAGE AREA  
# OF STORIES: SQ.FT.  
CENSUS CODE: ZONE  
OWNER: CHURCH, FAITH LUTHERAN OF  
ADDRESS:  
CITY: ANAHEIM STATE: CA ZIP CODE: 92804  
PHONE:  
APPLICANT: RILEY, T. J TH  
CONTRACTOR: BLUE RIBBON PLUMBING, HEATING i, A/C,  
ADDRESS: 12412 LEE LN  
CITY: GARDEN GROVE STATE: CA ZIP CODE: 92640  
PHONE: (714) 539-2117 CITY LICENSE#: 3900  
ARCHITECT/ENGINEER  
ADDRESS:  
CITY: STATE: ZIP CODE:  
PHONE: CALIF. REG.#  
JPB DESCRIPTION: REF'AIH SEWER LINE

ITEM	QUANTITY	FEE
ISSUING FEE	B2 1	20.00
SEWER 1ST 100 FEET	B2 1	15.00

To obtain this permit, the undersigned hereby files this application. I hereby agree, certify, and declare: That notice has been given me that this permit may be used only in compliance with the Anaheim Municipal Code, and all other applicable ordinances and laws. That this permit does not allow occupancy, and that no occupancy is permitted, of the construction for which this permit is issued until it has been approved in writing by this office for occupancy after final inspection. That this permit does not allow, and separate permits are required for, any plumbing, electrical, heating and air conditioning work. That a double fee will be paid for any permit issued after any work thereby allowed has been commenced. I agree that the City may enter upon the job premises at any reasonable time to inspect any work installed under this permit, and to otherwise act as and when required by the Anaheim Municipal Code.

**OWNER-BUILDER DECLARATION**  
I hereby affirm under penalty of perjury that I am exempt from the Contractor's License Law for the following reason (Sec. 7031.5 Business and Professions Code): I am a city or county which requires a permit to construct, alter, improve, demolish or repair any structure, prior to its issuance, also requires the applicant for such permit to file a signed statement that he is licensed pursuant to the provisions of the Contractor's License Law (Chapter 9) (commencing with Section 7000 of Division 3 of the Business and Professions Code) or that he is exempt therefrom and the basis for the alleged exemption. Any violation of Section 7031.5 by any applicant for a permit subjects the applicant to a civil penalty of not more than five hundred dollars (\$500).

I, as owner of property, or my employees with wages as their sole compensation, will do the work, and the structure is not intended or offered for sale (Sec. 7044 Business and Professions Code). The Contractor's License Law does not apply to an owner of property who builds or improves thereon, and who does such work himself or herself or through his or her own employees, provided that such improvements are not intended or offered for sale. If, however, the building or improvement is sold within one year of completion, the owner-builder will have the burden of proving that he did not build or improve for the purpose of sale.

I, as the owner of the property, am exclusively contracting with licensed contractors to construct the project (Sec. 7044 Business and Professions Code). The Contractor's License Law does not apply to an owner of property who builds or improves thereon, and who contracts for such projects with a contractor(s) licensed pursuant to the Contractor's License Law.

**LICENSED CONTRACTORS DECLARATION**  
I hereby affirm under penalty of perjury that I am licensed under provisions of Chapter 9 (commencing with Section 7000) of Division 3 of the Business and Professions Code, and my license is in full force and effect.  
License Class: C-36 U.C. Number: 600363 Exp. Date: 8/31/96

**WORKERS' COMPENSATION DECLARATION**  
I hereby affirm under penalty of perjury one of the following declarations:  
I have and will maintain a certificate of consent to self-insure for worker's compensation, as provided for by Section 3700 of the Labor Code, for the performance of the work for which this permit is issued.  
I have and will maintain worker's compensation insurance, as required by Section 3700 of the Labor Code, for the performance of the work for which this permit is issued. My workers' compensation insurance carrier and policy number are:  
Carrier: EXEMPT  
Policy Number: NO EMPLOYEES

(This section need not be completed if the permit is for one hundred dollars (\$100) or less)  
I certify that in the performance of the work for which this permit is issued, I shall not employ any person in any manner so as to become subject to the workers' compensation laws of California, and agree that if I should become subject to the workers' compensation provisions of Section 3700 of the Labor Code, I shall forthwith comply with those provisions.  
I hereby agree to indemnify and hold harmless the City of Anaheim, its officers and employees from any liability for damages incurred by any person, of persons, resulting from work or activities undertaken pursuant to this permit.

**WARNING: FAILURE TO SECURE WORKERS' COMPENSATION COVERAGE IS UNLAWFUL, AND SHALL SUBJECT AN EMPLOYER TO CRIMINAL PENALTIES AND CIVIL FINES UP TO ONE HUNDRED THOUSAND DOLLARS (\$100,000), IN ADDITION TO THE COST OF COMPENSATION, DAMAGES AS PROVIDED FOR IN SECTION 3706 OF THE LABOR CODE, INTEREST, AND ATTORNEY'S FEES.**

**CONSTRUCTION LENDING AGENCY**  
I hereby affirm under penalty of perjury that there is a construction lending agency for the performance of the work for which this permit is issued (Sec. 3097.Civ.C):  
Lender's Name: \_\_\_\_\_

Lender's Address: \_\_\_\_\_  
I hereby certify that I have read this application and state that the information is correct. I agree to comply with all city ordinances and state laws relating to building construction, and hereby authorize representatives of this city to enter upon the above mentioned property for inspection purposes.  
**THE PERMIT SHALL EXPIRE BY LIMITATION AND BECOME NULL AND VOID IF THIS WORK IS NOT COMMENCED OR SUSPENDED AFTER A PERIOD OF 6 MONTHS. PERMIT IS REQUIRED TO COMMENCE WORK.**

BY: [Signature]  
OWNER-AGENT-BUILDER-OFFICER  
DATE: \_\_\_\_\_

CASHI R VALIDATION ONLY

TOTAL FEES \$ 35.00

PARTIAL INSPECTIONS

Building Inspections

---

---

---

---

---

---

---

---

---

---

---

---

Mechanical Inspections

---

---

---

---

---

---

---

---

---

---

---

---

Plumbing Inspections

---

---

---

---

---

---

---

---

---

---

---

---

Electrical Inspections

---

---

---

---

---

---

---

---

---

---

---

---

INSPECTION RECORD


Type of Inspection	Date	Inspector
Plumbing (Drain/Waste Pipe)		
Electrical Ground Electrode/Ufer		
Setback/Forms/Trenches (Footings)		
Plumbing (Water Pipe/Sprinkler Valves)		
Mechanical (Groundwork)		
Pre-slab (Compaction/Membrane/Reinf.)		
Underpinning (Floor Joist/Girders)		
1st Floor Shear		
Firesprinkler (Rough)		
2nd Floor Shear		
Roof (Sheathing/Diaphragm/Frame)		
Masonry (Reinf./Bond Beam/Pre-Grout)		
Rough Plumbing (Top Out)		
Rough Mech.		
Rough Elect. Walls		
Rough Electrical		
Framing (Only after Plbg., Elec., Mech., and Fire)		
Insulation (Sound/Energy)		
Drywall		
Interior Lath		
Exterior Lath		

GENERAL ITEMS

Ext. Plaster (Brown Coat)		
Permanent Electrical Pole		
Construction Pole Service		
T-Bar Electrical		
T-Bar Mechanical		
T-Bar Structural		
Sewer		
Water Service		

Electrical Final		
Plumbing Final		
Mechanical Final		
Gas Test		
Engineering/Grading Final 254-5125		
Fire Dept. Final 254-4040		
Water Engineering 254-5266		
Sub List/Business License 254-5194		
Zoning 254-5139		
Building Final (Last Inspection)		

PERMIT NUMBER  
622159  
TYPE OF PERMIT  
ELECTRIC/L PERMIT



BUILDING DIVISION  
<2911 to/5'0'1g3  
INSPECTION REQUEST LINE  
(714) 715-5161

DATE 05/28/98  
JOB ADDRESS 2219 W ORANGE AV  
LEGAL DESCRIPTION SEC 18 T 4 R 10 S 4 ACE  
10 AC S 20 AC SC:1/4 Nt:1/4  
-EX E 200 FT & HWY-

OCCUPANCY TYPE CONST. # OF STORIES

DWELLING UNIT(S) GARAGE AREA SQ.FT.

CENSUS CODE ZONE

OWNER CHURCH, FAITH LUTHERAI OF  
ADDRESS

CITY ANAHEIM STATE CA ZIP CODE 92804  
PHONE

APPLICANT SERIO, ARTHUR  
CONTRACTOR

ADDRESS

CITY STATE ZIP CODE

PHONE CITY LICENSE #

ARCHITECT/ENGINEER

ADDRESS

CITY STATE ZIP CODE

PHONE CALIF. REG. #

JOB DESCRIPTION  
**INSTALL 2 CIRCUITS-FOF COMPUTERS**

VALUATION PRIOR BLDG. USE LLINNA

ITEM	QUANTITY	FEE
ISSUANCE FEE	133 1	20.00
FACT. IHREO APPL-TO 1HPB3	2	7.00

To obtain this permit, the undersigned hereby files this application and agrees, certifies and declares: That notice has been given me that this permit may be used only in compliance with the Anaheim Municipal Code, and all other applicable ordinances and laws. That this permit does not allow occupancy, and that no occupancy is permitted, of the construction for which this permit is issued until it has been approved in writing by this office for occupancy after final inspection. That this permit does not allow, and separate permits are required for, any plumbing, electrical, heating and air conditioning work. That a double fee will be paid for any permit issued after any work thereby allowed has been commenced. I agree that the City may enter upon the job premises at any reasonable time to inspect any work installed under this permit, and to otherwise act as and when required by the Anaheim Municipal Code.

**OWNER-BUILDER DECLARATION**

I hereby affirm under penalty of perjury that I am exempt from the Contractor's License Law for the following reason (Sec. 7031.5 Business and Professions Code: any city or county which requires a permit to construct, alter, improve, demolish or repair any structure, prior to its issuance; also requires the applicant for such permit to file a signed statement that he is licensed pursuant to the provisions of the Contractor's License Law (Chapter 9) (commencing with Section 7000 of Division 3 of the Business and Professions Code) or that he is exempt therefrom and the basis for the alleged exemption. Any violation of Section 7031.5 by any applicant for a permit subjects the applicant to a civil penalty of not more than five hundred dollars (\$500).

I, as owner of property, or my employees with wages as their sole compensation, will do the work, and the structure not intended or offered for sale (Sec. 7044 Business and Professions Code: The Contractor's License Law does not apply to an owner of property who builds or improves thereon, and who does such work himself or herself or through his or her own employees, provided that such improvements are not intended or offered for sale. If, however, the building or improvement is sold within one year of completion, the owner-builder will have the burden of proving that he did not build or improve for the purpose of sale).

I, as the owner of the property, am exclusively contracting with licensed contractors or instruct the project (Sec. 7044 Business and Professions Code: The Contractor's License Law does not apply to an owner of property who builds or improves thereon, and who contracts for such projects with a contractor(s) licensed pursuant to the Contractor's License Law).

**LICENSED CONTRACTORS DECLARATION**

I hereby affirm under penalty of perjury that I am licensed under provisions of Chapter 9 (commencing with Section 7000) of Division 3 of the Business and Professions Code, and my license is in full force and effect.

License Class \_\_\_\_\_ Lie. Number \_\_\_\_\_ Exp. Date \_\_\_\_\_  
Contractor \_\_\_\_\_

**WORKERS' COMPENSATION DECLARATION**

I hereby affirm under penalty of perjury one of the following declarations: I have and will maintain a certificate of consent to self-insure for worker's compensation, as provided for by Section 3700 of the Labor Code, for the performance of the work for which this permit is issued.

I have and will maintain worker's compensation insurance, as required by Section 3700 of the Labor Code, for the performance of the work for which this permit is issued. My workers' compensation insurance carrier and policy number are:

carrier \_\_\_\_\_ Policy Number \_\_\_\_\_  
(This section need not be completed if the permit is for one hundred dollars (\$100) or less).

I certify that in the performance of the work for which this permit is issued, I shall not employ any person in any manner so as to become subject to the workers' compensation laws of California, and agree that if I should become subject to the workers' compensation provisions of Section 3700 of the Labor Code, I shall forthwith comply with those provisions.

I hereby agree to indemnify and hold harmless the City of Anaheim, its officers and employees from any liability for damages incurred by any person, of persons, resulting from work or activities undertaken pursuant to this permit.

**WARNING: FAILURE TO SECURE WORKERS' COMPENSATION COVERAGE IS UNLAWFUL, AND SHALL SUBJECT AN EMPLOYER TO CRIMINAL PENALTIES AND CIVIL FINES UP TO ONE HUNDRED THOUSAND DOLLARS (\$100,000), IN ADDITION TO THE COST OF COMPENSATION, DAMAGES AS PROVIDED FOR IN SECTION 3706 OF THE LABOR CODE, INTEREST, AND ATTORNEY'S FEES.**

**CONSTRUCTION LENDING AGENCY**

I hereby affirm under penalty of perjury that there is a construction lending agency for the performance of the work for which this permit is issued (Sec. 3097.Civ.C):

Lender's Name, \_\_\_\_\_  
Lender's Address \_\_\_\_\_

I certify that I have read this application and state that the above information is correct.

I agree to comply with all city ordinances and state laws relating to building construction, and hereby authorize representatives of this city to enter upon the above mentioned property for inspection purposes.

**THE PERMIT SHALL EXPIRE BY LIMITATION AND BECOME NULL AND VOID IF THIS WORK IS NOT COMMENCED OR SUSPENDED AFTER A PERIOD OF 180 DAYS.**

BY \_\_\_\_\_ **S" L / 9?**  
OWNER-AGENT-BUIDER-FFICER DAIB

CASHIER VALIDATION ONLY

TOTAL FEES  
111N FEE 30. 00





PERMIT NUMBER  
**68179**  
 TYPE OF PERMIT  
**MECHANICAL PERMIT**



*Mail In*

BUILDING DIVISION  
 200 S. ANAHEIM BLVD.  
 (714) 775-5153  
 INSPECTION CIU8ST LINE  
 (714" 7bt'i,-51o1

DATE 10/16/98 PLAN TRACK#  
 JOB ADDRESS 2219 W ORANGE AV  
 LEGAL DESCRIPTION SEC 18 T 4 R 10 S 4 ACE  
 10 ACS 20 AC SE1/4 NE1/4  
 -EX E 20<J FT t, HWY-

OCCUPANCY TYPE CONST. # OF STORIES  
 DWELLING UNIT(S) GARAGE AREA SQ.FT.  
 CENSUS CODE ZONE  
 OWNER CHURCH, FAITH LUTHERAN OF  
 ADDRESS  
 CITY AMAHE: IM STATE CA ZIP CODE 92804  
 PHONE

APPLICANT TAYLOR, JAI'IES  
 CONTRACTOR A AMES PLUMBING/HEATING CORP  
 ADDRESS 9r,>11 LARSON AVE  
 CITY GARDEN GROVE STATE CA ZIP CODE 92644  
 PHONE (714) 530-244(1 CITY LICENSE # 1086  
 ARCHITECT/ENGINEER

ADDRESS  
 CITY STATE ZIP CODE  
 PHONE CALIF. REG.#

JOB DESCRIPTION REPLACE FAU IU 111 ,000 BTU  
 VALUATION PRIOR BLDG. USE

ITEM	QUANTITY	FEE
ISSUANCE FEE	B4 1	20.00
HEAT APPL. >100K BTU	B4 1	15.00

TOTAL FEES \$ 35.00

To obtain this permit, the undersigned hereby files this application and agrees, certifies and declares: That notice has been given me that this permit may be used only in compliance with the Anaheim Municipal Code, and all other applicable ordinances and laws, That this permit does not allow occupancy, and that no occupancy is permitted, of the construction for which this permit is issued until it has been approved in writing by this office for occupancy after final inspection.  
 That this permit does not allow, and separate permits are required for, any plumbing, electrical, heating and air conditioning work.  
 That a double fee will be paid for any permit issued after any work thereby allowed has been commenced.  
 I agree that the City may enter upon the job premises at any reasonable time to inspect any work installed under this permit, and to otherwise act as and when required by the Anaheim Municipal Code.

**OWNER-BUILDER DECLARATION**  
 I hereby affirm under penalty of perjury that I am exempt from the Contractor's License Law for the following reason (Sec.7031.5 Business and Professions Code: any city or county which requires a permit to construct, alter, improve, demolish or repair any structure, prior to its issuance, also requires the applicant for such permit to file a signed statement that he is licensed pursuant to the provisions of the Contractor's License Law (Chapter 9) (commencing with Section 7000 of Division 3 of the Business and Professions Code) or that he is exempt therefrom and the basis for the alleged exemption. Any violation of Section 7031.5 by any applicant for a permit subjects the applicant to a civil penalty of not more than five hundred dollars (\$500).  
 I, as owner of property, or my employees with wages as their sole compensation, will do the work, and the structure is not intended or offered for sale (Sec. 7044 Business and Professions Code: The Contractor's License Law does not apply to an owner of property who builds or improves thereon, and who does such work himself or herself or through his or her own employees, provided that such improvements are not intended or offered for sale. If, however, the building or improvement is sold within one year of completion, the owner-builder will have the burden of proving that he did not build or improve for the purpose of sale).  
 I, as the owner of the property, am exclusively contracting with licensed contractors to construct the project (Sec. 7044 Business and Professions Code: The Contractor's License Law does not apply to an owner of property who builds or improves thereon, and who contracts for such projects with a contractor(s) licensed pursuant to the Contractor's License Law).

**LICENSED CONTRACTORS DECLARATION**  
 I hereby affirm under penalty of perjury that I am licensed under provisions of Chapter 9 (commencing with Section 7000) of Division 3 of the Business and Professions Code, and my license is in full force and effect.  
 License Class C36 Lic. Number 2 0307 Exp. Date 11 /30/98  
 Contractor \_\_\_\_\_

**WORKERS' COMPENSATION DECLARATION**  
 I hereby affirm under penalty of perjury one of the following declarations:  
 I have and will maintain a certificate of consent to self-insure for worker's compensation, as provided for by Section 3700 of the Labor Code, for the performance of the work for which this permit is issued.  
 I have and will maintain worker's compensation insurance, as required by Section 3700 of the Labor Code, for the performance of the work for which this permit is issued. My workers' compensation insurance carrier and policy number are:  
 Carrier M-I D\_C=E-N\_f U I\_Y  
 Policy Number N01(89617  
 (This section need not be completed if the permit is for one hundred dollars (\$100) or less).

I certify that in the performance of the work for which this permit is issued, I shall not employ, any person in any manner so as to become subject to the workers' compensation laws of California, and agree that if I should become subject to the workers' compensation provisions of Section 3700 of the Labor Code, I shall forthwith comply with those provisions.  
 I hereby agree to indemnify and hold harmless the City of Anaheim, its officers and employees from any liability for damages incurred by any person, of persons, resulting from work or activities undertaken pursuant to this permit.

**WARNING: FAILURE TO SECURE WORKERS' COMPENSATION COVERAGE IS UNLAWFUL, AND SHALL SUBJECT AN EMPLOYER TO CRIMINAL PENALTIES AND CIVIL FINES UP TO ONE HUNDRED THOUSAND DOLLARS (\$100,000), IN ADDITION TO THE COST OF COMPENSATION, DAMAGES AS PROVIDED FOR IN SECTION 3706 OF THE LABOR CODE, INTEREST, AND ATTORNEY'S FEES.**

**CONSTRUCTION LENDING AGENCY**  
 I hereby affirm under penalty of perjury that there is a construction lending agency for the performance of the work for which this permit is issued (Sec. 3097.Civ.C):  
 Lender's Name \_\_\_\_\_  
 Lender's Address \_\_\_\_\_

I agree to comply with all city ordinances and state laws relating to building construction, and hereby authorize representatives of this city to enter upon the above mentioned property for inspection purposes.  
**THE PERMIT SHALL EXPIRE BY LIMITATION AND BECOME NULL AND VOID IF THIS WORK IS NOT COMMENCED OR SUSPENDED AFTER A PERIOD OF 90 DAYS. NEW PERMIT IS REQUIRED TO COMMENCE WORK.**

BY f-4-W-L bc/kJ  
 OWNER-AGENT • BUILDER-OFFICER - "D" AT "E",-----

CASHIER VALIDATION ONLY



PERMIT NUMBER  
6-72158  
TYPE OF PERMIT  
MECHANICAL PERMIT



BUILDING DIVISION  
200 S. ANAHEIM BLVD  
(714) 763-3133  
INSPECTION REQUEST LINE  
(714) 763-3161

DATE **11/12/18** PLAN TRACK#

JOB ADDRESS  
**221 1/2 N ORANGE AV**

LEGAL DESCRIPTION  
**SEC 18 T 4 R 10 S 4 ACE  
10 ACS 20 AC SE1/4 NE:1/4  
-EX E 200 FT HWY-**

OCCUPANCY TYPE CONST. # OF STORIES

DWELLING UNIT(S) GARAGE AREA SQ. FT.

CENSUS CODE ZONE

OWNER  
**MURCH, FAITH UJTHELAN OF OILS, P.**

ADDRESS

CITY ANAHEIM STATE CA ZIP CODE 92804

PHONE

"APPLICANT  
**OLSON, PATRICIA 714/535-9654**

CONTRACTOR

ADDRESS

CITY STATE ZIP CODE

PHONE CITY LICENSE #

ARCHITECT/ENGINEER

ADDRESS

CITY STATE ZIP CODE

PHONE CALIF. REG.#

-Wif:lf TIUR 75,000 BTU FURNACE!, t, 1 WAL  
L FURNACE

VALUATION PRIOR BLDG. USE

To obtain this permit, the undersigned hereby files this application and agrees, certifies and declares: That notice has been given me that this permit may be used only in compliance with the Anaheim Municipal Code, and all other applicable ordinances and laws. That this permit does not allow occupancy, and that no occupancy is permitted, of the construction for which this permit is issued until it has been approved in writing by this office for occupancy after final inspection.

That this permit does not allow, and separate permits are required for, any plumbing, electrical, heating and air conditioning work.  
That a double fee will be paid for any permit issued after any work thereby allowed has been commenced.

I agree that the City may enter upon the job premises at any reasonable time to inspect any work installed under this permit, and to otherwise act as and when required by the Anaheim Municipal Code.

**OWNER BUILDER DECLARATION**

I hereby affirm under penalty of perjury that I am exempt from the Contractor's License Law for the following reason (Sec. 703.1.5 Business and Professions Code: any city or county which requires a permit to construct, alter, improve, demolish or repair any structure, prior to its issuance, also requires the applicant for such permit to file a signed statement that he is licensed pursuant to the provisions of the Contractor's License Law (Chapter 9) (commencing with Section 7000 of Division 3 of the Business and Professions Code) or that he is exempt therefrom and the basis for the alleged exemption; Any violation of Section 7031.5 by any applicant for a permit subjects the applicant to a civil penalty of not more than five hundred dollars (\$500).

I, as owner of property, or my employees with wages as their sole compensation, will do the work, and the structure is not intended or offered for sale (Sec. 7044 Business and Professions Code: The contractor's License Law does not apply to an owner of property who builds or improves thereon, and who does such work himself or herself or through his or her own employees, provided that such improvements are not intended or offered for sale. If, however, the building or improvement is sold within one year of completion, the owner-builder will have the burden of proving that he did NOT build or improve for the purpose of sale).

I, as the owner of the property, am exclusively contracting with licensed contractors to construct the project (Sec. 7044 Business and Professions Code: The Contractor's License Law does not apply to an owner of property who builds or improves thereon, and who contracts for such projects with a contractor(s) licensed pursuant to the Contractor's License Law).

**LICENSED CONTRACTORS DECLARATION.**

I hereby affirm under penalty of perjury that I am licensed under provisions of Chapter 9 (commencing with Section 7000) of Division 3 of the Business and Professions Code, and my license is in full force and effect.  
License Class \_\_\_\_\_ Lic. Number \_\_\_\_\_ Exp. date \_\_\_\_\_

Contractor \_\_\_\_\_

**WORKERS' COMPENSATION DECLARATION**

I hereby affirm under penalty of perjury one of the following declarations:  
 I have and will maintain a certificate of consent to self-insure for worker's compensation, as provided for by Section 3700 of the Labor Code, for the performance of the work for which this permit is issued.

I have and will maintain worker's compensation insurance, as required by Section 3700 of the Labor Code, for the performance of the work for which this permit is issued. My workers compensation insurance carrier policy number is:

Carner (> if... la... = r,rd  
Policy Number t, J W C. 14. ... = 1

(This section need not be completed if the permit is for one hundred dollars (\$100) or less).

I certify that in the performance of the work for which this permit is issued, I shall not employ any person in any manner so as to become subject to the workers' compensation laws of California, and agree that if I should become subject to the workers' compensation provisions of Section 3700 of the Labor Code, I shall forthwith comply with those provisions.

I hereby agree to indemnify and hold harmless the City of Anaheim, its officers and employees from any liability for damages incurred by any person, of persons, resulting from work or activities undertaken pursuant to this permit.

**WARNING, FAILURE TO SECURE WORKERS' COMPENSATION COVERAGE IS UNLAWFUL, AND SHALL SUBJECT AN EMPLOYER TO CRIMINAL PENALTIES AND CIVIL FINES UP TO ONE HUNDRED THOUSAND DOLLARS (\$100,000), IN ADDITION TO THE COST OF COMPENSATION, DAMAGES AS PROVIDED FOR IN SECTION 3706 OF THE LABOR CODE, INTEREST, AND ATTORNEY'S FEES.**

**CONSTRUCTION LENDING AGENCY**

I hereby affirm under penalty of perjury that there is a construction lending agency for the performance of the work for which this permit is issued (Sec. 3097.Civ.C):  
Lender's Name \_\_\_\_\_

Lender's Address \_\_\_\_\_

I hereby affirm under penalty of perjury that the above information is correct. I agree to comply with all city ordinances and state laws relating to building construction, and hereby authorize representatives of this city to enter upon the above mentioned property for inspection purposes.

**THE PERMIT SHALL EXPIRE BY LIMITATION AND BECOME NULL AND VOID IF THIS WORK IS NOT COMMENCED OR SUSPENDED AFTER A PERIOD OF 180 DAYS. NEW PERMIT IS REQUIRED TO COMMENCE WORK.**

BY Patricia Olson 11-12-18  
OWNER-AGENT-BUILDER-OFFICER DATE

CASHIER VALIDATION ONLY

ISSUANCE F	QUANTITY	
HEAT APPL.<1001< BTU	B4 1	0.00
	B4 5	60.00

TOTAL FEES \$ **80.00**



PERMIT NUMBER  
**68404**  
 TYPE OF PERMIT  
**ELECTRICAL PERMIT**

CITY OF ANAHEIM

BUILDING DIVISION  
 200 S. ANAHEIM BLVD.  
**(714) 76 5-515:**  
 INSPECTION REQUEST LINE  
**(714)765--5161**

DATE **10/21/98** PLAN TRACK #  
 JOB ADDRESS **2219 t-J OI ANGE AV**  
 LEGAL DESCRIPTION **SEC 18 T 4 R 10 S 4 ACE**  
**10 ACS 20 AC SE1/4 NE1/4**  
**-EX E 200 FT & HVIY-**

OCCUPANCY TYPE CONST. # OF STORIES  
 DWELLING UNIT(S) GARAGE AREA SQ. FT.

CENSUS CODE ZONE

OWNER **CHURCH, FAITH LUTHERAN OF**  
 ADDRESS

CITY **ANAHEIM** STATE **CA** ZIP CODE **92804**

PHONE

APPLICANT **STFIUDE, KARL**  
 CONTRACTOR

**KARL'S ELECTRICAL SET, VICE**  
 ADDRESS **9661 BLAKE AVE**

CITY **ANAHEIM** STATE **CA** ZIP CODE **92844**

PHONE **(714) 530-7023** CITY LICENSE # **49346**

A13CHITECT/ENGINEER

ADDRESS

CITY STATE ZIP CODE

PHONE CALIF. REG.#

JOB DESCRIPTION **ADO RECEPES S, SWITCHES**

VALUATION PRIOR BLDG. USE

CSEALE

ITEM	QUANTITY	FEE
ISSUANCE FEE	B3 1	20.00
RECPT /SWITH/LIGHT (T020)	B:5 20	16.00
RECPT/SWTH/LIGHT (0-20)	B3 20	10.00
CONDUIT/CONDUCT. 50'	B3 4	40.00

TOTAL FEES **\$86,00**

To obtain this permit, the undersigned hereby files this application and agrees, certifies and declares: That notice has been given me that this permit may be used only in compliance with the Anaheim Municipal Code, and all other applicable ordinances and laws. That this permit does not allow occupancy, and that no occupancy is permitted, of the construction for which this permit is issued until it has been approved in writing by this office for occupancy after final inspection.

That this permit does not allow, and separate permits are required for, any plumbing, electrical, heating and air conditioning work. That a double fee will be paid for any permit issued after any work thereby allowed has been commenced.

I agree that the City may enter upon the job premises at any reasonable time to inspect any work installed under this permit, and to otherwise act as and when required by the Anaheim Municipal Code.

**OWNER-BUILDER DECLARATION**

I hereby affirm under penalty of perjury that I am exempt from the Contractor's License Law for the following reason (Sec. 7031.5 Business and Professions Code: any city or county which requires a permit to construct, alter, improve, demolish or repair any structure, prior to its issuance, also requires the applicant for such permit to file a signed statement that he is licensed pursuant to the provisions of the Contractor's License Law (Chapter 9) (commencing with Section 7000 of Division 3 of the Business and Professions Code) or that he is exempt therefrom and the basis for the alleged exemption. Any violation of Section 7031.5 by any applicant for a permit subjects the applicant to a civil penalty of not more than five hundred dollars (\$500).

I, as owner of property, or my employees with wages as their sole compensation, will do the work, and the structure is not intended or offered for sale (Sec. 7044 Business and Professions Code: The Contractor's License Law does not apply to an owner of property who builds or improves thereon, and who does such work himself or herself or through his or her own employees, provided that such improvements are not intended or offered for sale. If, however, the building or improvement is sold within one year of completion, the owner-builder will have the burden of proving that he did not build or improve for the purpose of sale).

I, as the owner of the property, am exclusively contracting with licensed contractors to construct the project (Sec. 7044 Business and Professions Code: The Contractor's License Law does not apply to an owner of property who builds or improves thereon, and who contracts for such projects with a contractor(s) licensed pursuant to the Contractor's License Law).

**LICENSED CONTRACTORS DECLARATION**

I hereby affirm under penalty of perjury that I am licensed under provisions of Chapter 9 (commencing with Section 7000) of Division 3 of the Business and Professions Code, and my license is in full force and effect.

License Class **C10** Lic. Number **694289** Exp. Date **8/31/99**

**Contractor**

**WORKERS' COMPENSATION DECLARATION**

I hereby affirm under penalty of perjury one of the following declarations: I have and will maintain a certificate of consent to self-insure for worker's compensation, as provided for by Section 3700 of the Labor Code, for the performance of the work for which this permit is issued.

I have and will maintain worker's compensation insurance, as required by Section 3700 of the Labor Code, for the performance of the work for which this permit is issued. My workers' compensation insurance carrier and policy number are:

Carrier **EXEMPT**  
 Policy Number **NO EMPLOYEES**

(This section need not be completed if the permit is for one hundred dollars (\$100) or less).

I certify that in the performance of the work for which this permit is issued, I shall not employ any person in any manner so as to become subject to the workers' compensation laws of California, and agree that if I should become subject to the workers' compensation provisions of Section 3700 of the Labor Code, I shall forthwith comply with those provisions.

I hereby agree to indemnify and hold harmless the City of Anaheim, its officers and employees from any liability for damages incurred by any person, of persons, resulting from work or activities undertaken pursuant to this permit.

**WARNING: FAILURE TO SECURE WORKERS' COMPENSATION COVERAGE IS UNLAWFUL, AND SHALL SUBJECT AN EMPLOYER TO CRIMINAL PENALTIES AND CIVIL FINES UP TO ONE HUNDRED THOUSAND DOLLARS (\$100,000), IN ADDITION TO THE COST OF COMPENSATION, DAMAGES AS PROVIDED FOR IN SECTION 3706 OF THE LABOR CODE, INTEREST, AND ATTORNEY'S FEES.**

**CONSTRUCTION LENDING AGENCY**

I hereby affirm under penalty of perjury that there is a construction lending agency for the performance of the work for which this permit is issued (Sec. 3097.Civ.C):

Lender's Name \_\_\_\_\_

Lender's Address \_\_\_\_\_

I certify that I have read this application and state that the above information is correct. I agree to comply with all city ordinances and state laws relating to building construction, and hereby authorize representatives of this city to enter upon the above mentioned property for inspection purposes.

**THE PERMIT SHALL EXPIRE BY LIMITATION AND BECOME NULL AND VOID IF THIS WORK IS NOT COMMENCED OR SUSPENDED AFTER A PERIOD OF 90 DAYS. NEW PERMIT IS REQUIRED TO COMMENCE WORK.**

BY **olifdt.jDE /jl;:k L #4s/1**

CASHIER VALIDATION ONLY



PARTIAL INSPECTIONS

Building Inspections

---

---

---

---

---

---

---

---

---

---

---

---

---

---

---

---

---

---

---

---

---

---

---

---

---

---

Mechanical Inspections

---

---

---

---

---

---

---

---

---

---

---

---

---

---

---

---

---

---

---

---

---

---

---

---

---

---

Plumbing Inspections

---

---

---

---

---

---

---

---

---

---

---

---

---

---

---

---

---

---

---

---

---

---

---

---

---

---

Electrical Inspections

---

---

---

---

---

---

---

---

---

---

---

---

---

---

---

---

---

---

---

---

---

---

---

---

---

---

INSPECTION RECORD

Type of Inspection	Date	Inspector
Plumbing (Drain/Waste Pipe)		
Electrical Ground Electrode/Ufer		
Setback/Forms/Trenches (Footings)		
Plumbing (Water Pipe/Sprinkler Valves)		
Mechanical (Groundwork)		
Pre-slab (Compaction/Membrane/Reinf.)		
Underpinning (Floor Joist/Girders)		
1st Floor Shear		
Firesprinkler (Rough)		
2nd Floor Shear		
Roof (Sheathing/Diaphragm/Frame)		
Masonry (Reinf./Bond Beam/Pre-Grout)		
Rough Plumbing (Top Out)		
Rough Mech.		
Rough Elect. Walls		
Rough Electrical		
Framing (Only after Plbg., Elec., Mech., and Fire)		
Insulation (Sound/Energy)		
Drywall		
Interior Lath		
Exterior lath		

GENERAL ITEMS

Ext. Plaster (Brown Coat)		
Permanent Electrical Pole		
Construction Pole Service		
T-Bar Electrical		
T-Bar Mechanical		
T-Bar Structural		
Sewer		
Water Service		

Electrical Final		
Plumbing Final		
Mechanical Final		
Gas Test		
Engineering/Grading Final 765-5125		
Fire Dept. Final 765-4040		
Water Engineering 765-5266		
Sub List/Business License 765-5194		
Zoning 765-5139		
Building Final (Last Inspection)		

PERMIT EXPIRED  
INSPECTION  
NOT COMPLETED

DATE: 6.13.01

f ; : , : : - - " . , , , , CffY - Ia!M

: : 1 : : n o e

DATE: 2/16/2005

(714)765-4\_626

JOB ADDRESS: 2219W ORANGE AVE

g : : : 6 10N :

LEGAL DESCRIPTION: SEC 18 T 4'R 10 s 4'AC.E 1o'Ac s 20

!
K

APPLICANT: HSHAO SHIH

OWNER INFORMATION:
Faith L Church
2219W Orange Ave
Anaheim, CA 92604

CONTRACTOR INFORMATION:
ROBERT SHIH HSHAO Et/CC SERVICE

ARCHITECT/ENGINEER INFORMATION:

JOB DESCRIPTION: Re-roof over existing flat roof with 2960 square feet of B.U.R.-lo actively hall.

VALUATION: 4:915.00

PROCESSED BY: JNJ

OWNER-BUILD DECLARATION

I hereby affirm under penalty of perjury that I am exempt from the Contractor's License Law for the following reason (Sec. 7031.5 Business and Professions Code: any city or county which requires a permit to construct, alter, improve, demolish or repair any structure, prior to its issuance, also requires the applicant for such permit to file a signed statement that he is licensed Pursuant to the Provision of the Contractor's License Law (Chapter 9) (commencing with Section 7000 of Division 3 of the Business and Professions Code) or that he is exempt therefrom and the basis for the alleged exemption, Any violation of Section 7031.5 by any applicant for a permit shall subject the applicant to a civil penalty of not more than five hundred dollars (\$500).

I, as the owner of the property, am exclusively contracting with licensed contractors to construct the project (Sec. 7044 Business and Professions Code: The Contractor's License Law does not apply to an owner of property who builds or improves thereon, and who contracts for such projects with a contractor(s) licensed pursuant to the Contractor's License Law).

Under Sec. B & P.C. for this reason:
Date:
Owner:

WORKER'S COMPENSATION DECLARATION

LICENSED CONTRACTORS DECLARATION

I hereby affirm under penalty of perjury one of the following conditions:
I have and will maintain a certificate of consent to self-insurance for Worker's Compensation, as provided for by Section 3700 of the Labor Code, for the performance of this permit is issued.

I hereby affirm under penalty of perjury that I am a licensed contractor of chapter 9 (commencing with Division 3 of the Business and Professions Code).

I have obtained and will maintain worker's compensation insurance, as required by Section 3700 of the Labor Code, for the performance of the work for which this permit is issued. My worker's compensation insurance carrier and policy are:
Carrier:
Policy Number:

License Code:
Date: 2/16/2005
Contractor
NUMBER: 678049
EXPIRATION DATE: 6/30/2006
TYPE: C39

This section need not be completed if the penalty is for one hundred dollars (\$100) or less.
I certify that in the performance of the work for which this permit is issued, I shall not employ any person in any manner so as to become subject to the worker's compensation law of California, and agree that if I should become subject to the worker's compensation law of California, I shall forthwith comply with the provisions of Section 3700 of the Labor Code.

Consent to Conditions:
Free Spooled? NO

WARNING: FAILURE TO SECURE WORKER'S COMPENSATION COVERAGE IS UNLAWFUL, AND SHALL SUBJECT AN EMPLOYER TO FINES UP TO ONE HUNDRED THOUSAND DOLLARS (\$100,000) IN ADDITION TO THE COST OF COMPENSATION, DAMAGES AS PROVIDED FOR, IN SECTION 1706 OF THE LABOR CODE, INTEREST AND ATTORNEY'S FEES.

CONSTRUCTION LENDING AGENCY

I hereby affirm under penalty of perjury that there is a construction lending agency for the performance of the work for which this permit is issued (Sec 3097 Civil Code).

I certify that I have read this application and state that the above information is correct. I agree to comply with all city ordinances and state laws relating to building construction, and hereby authorize representatives of this city to enter upon the above mentioned property for

Fees paid for Permit:
Total:

214.51

Signature of
Date: 2/16/2005

The permit shall expire, imitation and become null and void if the building or work has not passed final inspection 365 days from the date of permit issuance. A new permit is required to commence or continue work.

INSPECTION RECORD

PARTIAL INSPECTIONS

INSPECTION	DATE	INSPECTOR
FINAL INSPECTIONS		
Electrical Final		
Plumbing (Drain, Waste Pipe)		
Electrical Ground Electrode/UFER		
Mechanical Final		
Setback/Forms/Footings		
Do not install subfloor or pour floor slab until the following applicable items have been signed:		
Engineering (Grading) Final 765-5126		
Plumbing (Water Pipe, Sprinkler Valves)		
Mechanical (Groundwork)		
Electrical (Underground Conduit)		
Water Engineering 765-5268		
Pre-slab (Compaction/Membrane/Reim.)		
Underpinning (Floor Joist/Graders)		
Do not cover or conceal the work below until the following applicable items have been signed:		
2nd Floor Shear Inspection- Only for Above Complete	115	
Firesprinkler (Rough)		
2nd Floor Shear		
Drum/Frame)	YZ)/,x-	.u _-z,,f., _I
Masonry (Reinf/Bond Beam/Pr&Grout)		
Rough Plumbing (Top Out)		
Rough Mechanical		
Rough Electr. ill, u, y ..d111		
Rough Electrical		
Framing. (Only after Plbg., Elec., Meeh., and Fire)		
Insulation (Sound/Energy)		
Do not tape or plaster until the following applicable items have been signed:		
Drywall		
Penetrations (Fire Rated) Electrical		
Penetrations (Fire Rated) Mechanical		
Penetrations (Fire Rated) Plumbing		
Interior Lath		
Exterior Lath.		
GENERAL ITEMS		
Exterior Plaster (Brown Coat)		
T-Bar Electrical		
T-Bar Mechanical		
T-Bar Structural		
Sewer		
Water Engineering Backflow		
Water Service		

Building Inspections

Mechanical Inspections

Plumbing Inspections

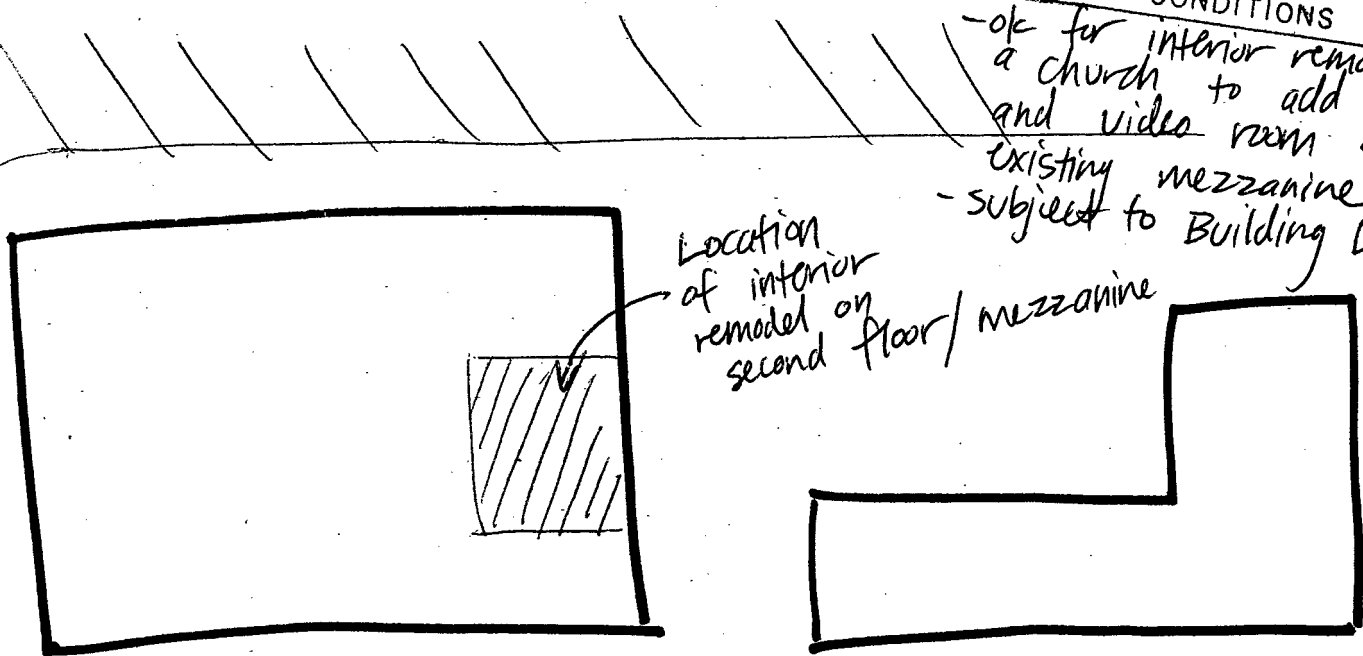
Electrical Inspections

CJ

Td

PLANNING DEPARTMENT  
**APPROVED**  
 DATE 2/4/10  
 ZONING ACTION BY Kevin Clusen (Initials) KCC  
 FLOOD ZONE 1  
 HISTORIC DISTRICT REVIEW: N/A See stamp this page. Circle one on above line.  
 SEE BUILDING PERMIT FOR ANY CONDITIONS

Parking Area



Location of interior remodel on second floor/mezzanine

-ok for interior remodel of a church to add an audio and video room on an existing mezzanine  
 -subject to Building Division investigation

2219 Orange Ave.

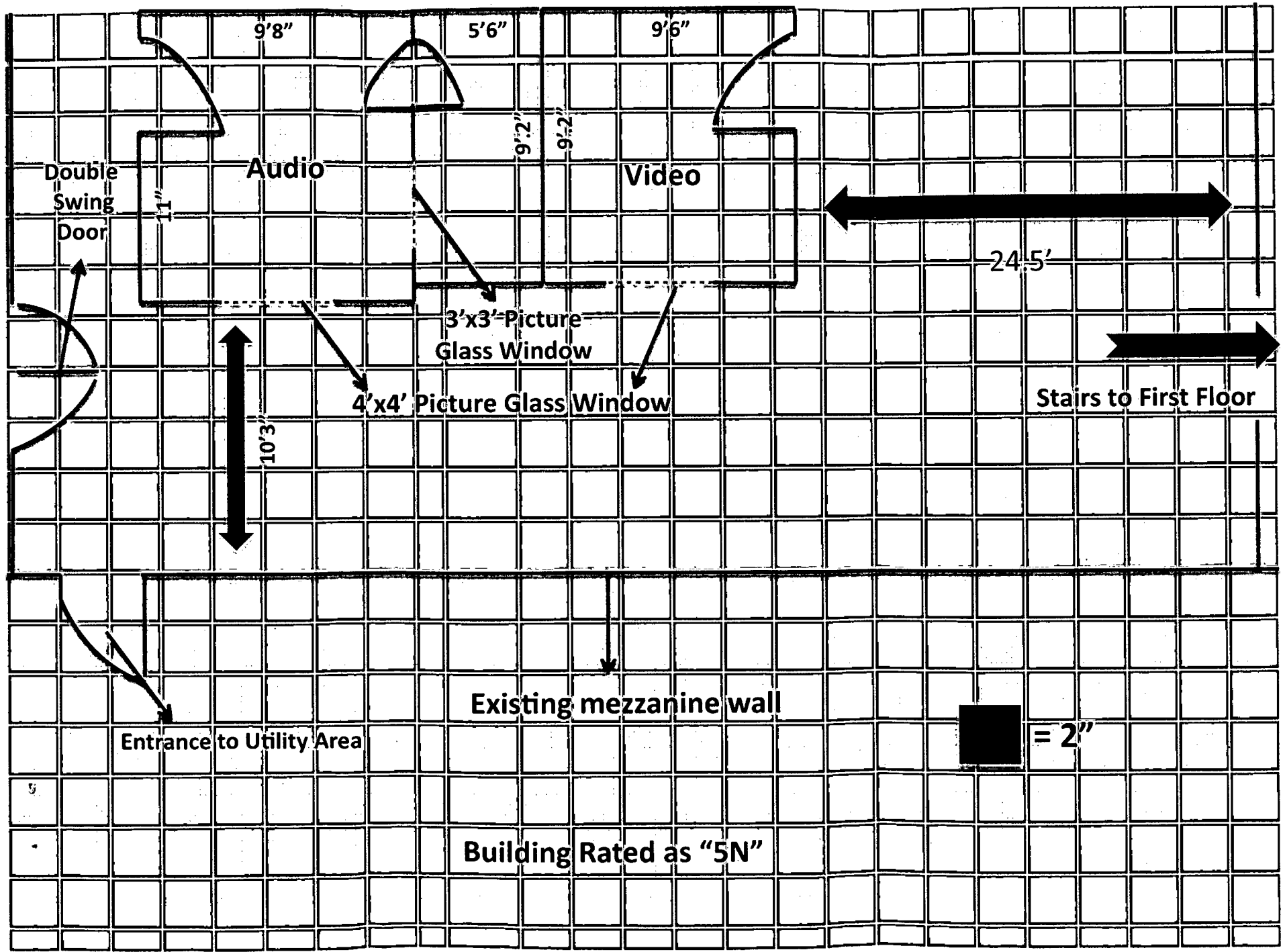
Orange

VA

2219 W. Orange Ave,  
Anaheim, 92804

only at Miller

### Schematic for Audio and Video Rooms



PHIN...M TO NINE

J/JV o/O- coo<t3

1--viOi w. Ot!Urt?/- flu.

q 1<:\_ ?3

2- '{- /fJ



Permit Types			
BLD	ELE	MEC	PLM
X	X		

Permit Number: BLD2015-00052

Issued: 03/26/2015

INSPECTION REQUEST LINE:

(714) 765 - 4626

Quarter Section: 33



Site Address: .2219 W ORANGE AVE

Legal Description: SEC 18 T 4 R 10 S 4 ACE 10 ACS 20

**Project Description:** Change of Use: Interior remodel of Building #1 remodel and enlarge bathroom.. Changing from assembly to education REF BLD2014-05888

Number of Stories

Valuation: \$15,000.00

Construction Types: VB, '

Occupancy Groups: E-DC, , , ,

Fire Sprinklered? **No**

Cool Roof **No**

**Total Fees paid for Permit: 716.28**

**People Associated with Project:**

Owner	CHURCH OF FAITH LUTHERAN	2219 ORANGE AVE ANAHEIM CA 92804-3445
Permit Applicant	RUTH KELLY	
Engineer	JOHN C SCHNEIDER	6540 E. PASEO DIEGO ANAHEIM CA 92807
Engineer	"ANGEL C CALUB	14035 ROBIN CREST LANE CHINO HILLS CA 91709

Type	Electrical Fixtures	Qty	Type	Plumbing Fixtures	Qty	Type	Mechanical Fixtures	Qty
-----								
	Receptacle, switches, lights	5						

The permit shall expire by limitation and become null and void if the building or work has not passed final inspection 365 days from the date of permit issuance. A new permit is required to commence or continue work. fblid\_permit\_combo

# City of Anaheim

## Building Division

P. C. ...  
*Jftl*

FINAL INSPECTIONS	DATE	INSPECTOR
All applicable Items below must be signed before utilities are released		
Final Gas Test	1 1	
Electrical Final	1/4/16	III.IVL., I""t, I
Plumbing Final	1 1	
Mechanical Final		
Cross Connection Control (714) 765-4280		
Engineering Final (714) 765-5126		
<b>Fire Sprinkler (ONLY) (714) 765-5041</b>		
Fire Dept. Final (714) 765-5041		
Water Engineering (714) 765-4591		
Sub List/Bus. Lie. (714) 765-5194 (Allow 10 business days)		
COA/Mitigation Measures		
Building Final (714 765-5153) Last Inspection-Final Only After Above Completed	1 ru,,p'	

Do not occuE! this building until the final Ins(!ectlons have been made.

INSPECTION	DATE	INSPECTOR	
Do not pour concrete until the following applicable items have been signed:			
Plumbing (Ground/Underfloor Drain Waste)			
Electrical Ground Electrode/Ufer			
Setback/Forms/Trenches (Footings)			
Do not install subfloor or pour floor slab until the follwing applicable items have been inno,i*			
Plumbing (Ground/Underfloor <b>Water</b> )			
Underfloor Rough Gas			
<b>Mechanical (Groundwork)</b>			
Electrical (Underground Conduit)			
Pre-slab (Compaction/Membrane Relnf.)			
Floor (Joist/Girders)			
Underfloor Insulation ( <b>Raised</b> Foundation Only)			
Floor Nailing (Raised Foundation Only)			
2nd Floor (Floor Nailing)			
Do not cover or conceal the work below until the following applicable items have ho n <:inni>r!			
1st Floor Shear			
Firesprinkler (Rough) (Fire Dept.)			Mechanical Inspections
2ndFloor Shear			
Roof (Sheathing/Diaphragm/Frame)			
Masonry (Relnf./Bond Beam/Pre-Grout)			
Rough Plumbing (Top Out)			
Rough Duct (Mechanical)			
Rough Mechanical			
Rough Electrical	5/22/16	O.Mr	
Rough COA/Mitagation Measures			Plumbing Inspections
Framing (Only after Plbg., Ele., Mee. & Fire)			
Insulation (Sound/Energy)			
Do not tape or plaster until the following applicable items have been signed:			
Drywall	JD,...	tr: _____	
Drywall Penetrations (Ele, Mee & Plbg)			
Interior Lath			
Exterior Lath			Electrical Inspections
Electrical <b>Service</b> Meter-(Meter will be set within 2-3 business days after approval) Excludes New !"nn!tr.,rt;nn			
Exterior Plaster (Brown Coat)			
T-Bar (Struct., Ele., or Mee.)			
Grease Interceptor Inn nnt h r !"ill ,nIM ,nno,i nff)			
Sewer			
Water Engineering Backflow (Testable Only)			
Water Service			

**PARTIAL INSPECTIONS**

Building Inspections  
 £/LM.Nt. AIP!JveO U'ND1116\_ UfiM?.tI.AJL, Afd.1111. tiOerli/tllt, 'l

Permit Types			
BLD	ELE	MEC	PLM
X	X	X	

Permit Number: BLD2010-00919

Issued: 11/16/2011

INSPECTION REQUEST LINE:

(714) 765 - 4626

Quarter Section: 33



Site Address: 2219 W ORANGE AVE

Legal Description: SEC 18 T 4 R 10 S 4 AC E 10 AC S 20

Project Description: Tenant Improvement: Enclose existing area on mezzanine to create audio, video, and storage area (260 sq. ft.) Work started prior to permit.

Valuation:	\$3,500.00
Construction Types:	VB, ,
Occupancy Groups:	B, , , ,
Fire Sprinklered?	No
Cool Roof	No
<b>Total Fees paid for Permit:</b>	<b>1.300.65</b>

**People Associated with Project:**

Owner CHURCH OF FAITH LUTHERAN 2219 ORANGE AVE ANAHEIM CA 92804 3445  
 Permit Applicant NABIL ABRAHAM

Type	Electrical Fixtures	Qty	Type	Plumbing Fixtures	Qty	Type	Mechanical Fixtures	Qty
	Receptacle, switches, lights	12					Compressor/Boiler - up to 15 hp	2
	Motors - Factory Wired Appliance, up to 1 h.p.	2					Heating/Cooling Coil	2

The permit shall expire by limitation and become null and void if the building or work has not passed final inspection 365 days from the date of permit issuance. A new permit is required to commence or continue work. fbid\_permit\_combo

# City of Anaheim Building Division



**Do not occupy this building until the final inspections have been made. BUILDING PERMIT DOES NOT AUTHORIZE ELECTRICAL, PLUMBING, OR MECHANICAL INSTALLATIONS. SEPARATE PERMITS ARE REQUIRED**

INSPECTION	DATE	INSPECTOR
Do not pour concrete until the following applicable items have been signed:		
Plumbing (Ground/Underfloor Drain Waste)		
Electrical Ground Electrode/Ofet		
Setback/Forms/Trenches (Footings)		
Do not install subfloor or pour floor slab until the following applicable items have been signed:		
Plumbing (Ground/Underfloor Water)		
Underfloor Rough Gas		
Mechanical (Groundwork)		
Electrical (Underground Conduit)		
Pre-slab (Compaction/Membrane Reinf.)		
Floor (Joist/Girders)		
Underfloor Insulation (Raised Foundation Only)		
2nd Floor (Floor Nailing)		
Do not cover or conceal the work below until the following applicable items have been signed:		
1st Floor Shear		
Firesprinkler (Rough) (Fire Dept.)		
2nd Floor Shear		
Roof (Sheathing/Diaphragm/Frame)		
Masonry (Reinf./Bond Beam/Pre-Grout)		
Rough Plumbing (Top Out)		
Rough Duct (Mechanical)		
Rough Mechanical	1/1	
Rough Electrical	1/1	
Framing (Only after Plbg., Ele., Mee. & Fire)	1/1	
Insulation (Sound/Energy)	1/1	
Do not tape or plaster until the following applicable items have been signed:		
Drywall	1/1	
Drywall Penetrations (Ele., Mee. & Plbg.)	1/1	
Interior Lath		
Exterior Lath		
<b>GENERAL ITEMS</b>		
Electrical Service Meter		
Exterior Plaster (Brown Coat)		
T-Bar (Struct., Ele., or Mee.)		
Sewer		
Water Engineering Backflow (Testable Only)		
Water Service		

All applicable items below must be signed before utilities will be released

FINAL INSPECTIONS	DATE	INSPECTOR
Final Gas Test	1/1	
Electrical Final	1/1	
Plumbing Final	1/1	
Mechanical Final	1/1	
Cross Connection Control (714) 765-4280	1/1	
Engineering/Grading Final (714) 765-5126		
Fire Dept. Final (714) 765-5041		
Fire Sprinkler Final (714) 765-5041		
Water Engineering (714) 765-4591		
Sub List/Business License (714) 765-5194		
Zoning (714) 765-5139		
Building Final (Last Inspection - Only After Above Complete)	1/4/1	

FINAL INSPECTION must be approved by the Building Division.

### PARTIAL INSPECTIONS

#### Building Inspections

---

---

---

---

---

---

---

---

#### Mechanical Inspections

---

---

---

---

---

---

---

---

#### Plumbing Inspections

---

---

---

---

---

---

---

---

#### Electrical Inspections

---

---

---

---

---

---

---

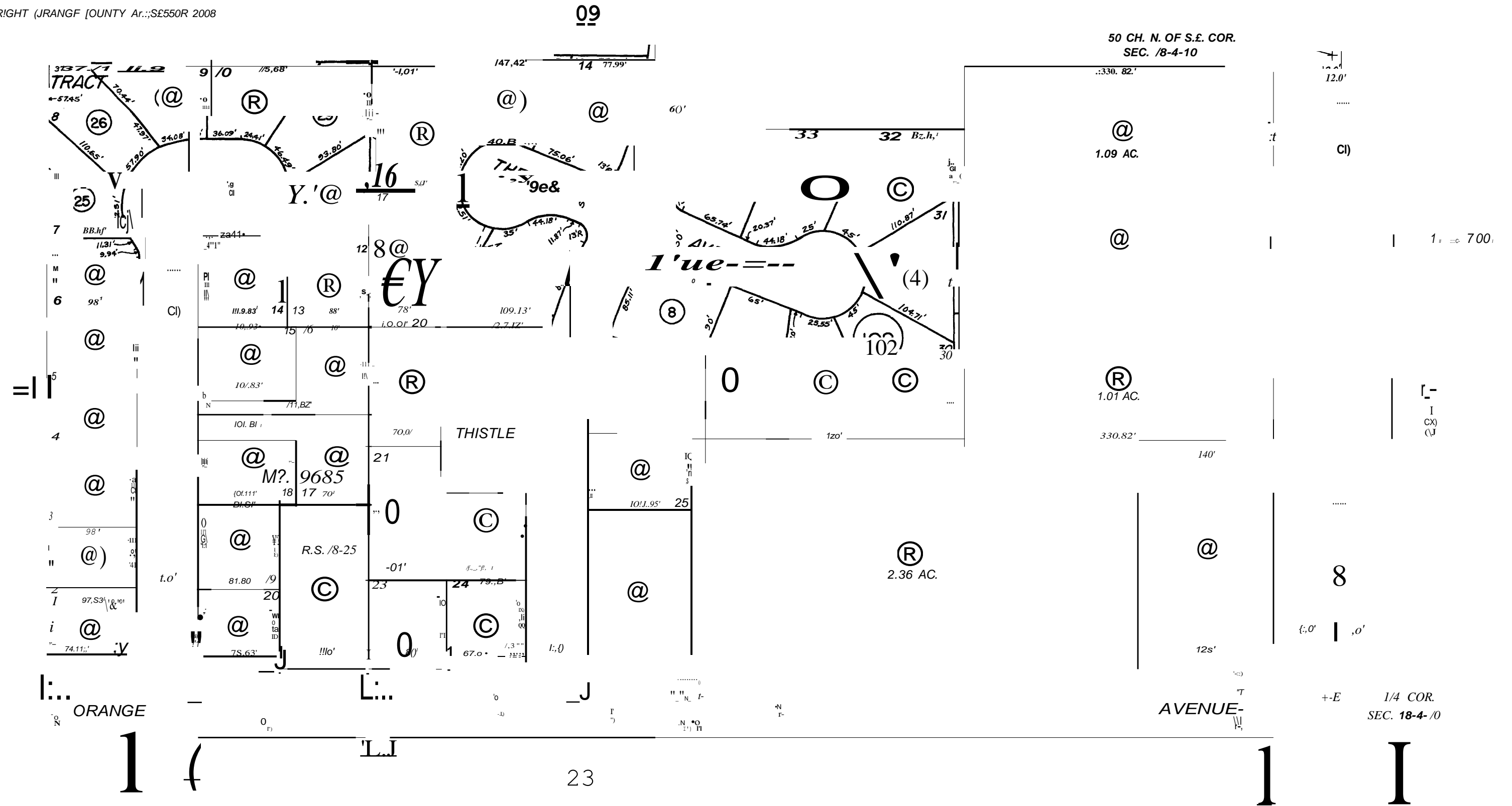
---

THIS MAP WAS PREPARED FOR ORANGE COUNTY ASSESSOR DEPT. PURPOSES ONLY. THE ASSESSOR MAKES NO GUARANTEE AS TO ITS ACCURACY NOR ASSUMES ANY LIABILITY FOR OTHER USES. NOT TO BE REPRODUCED. ALL RIGHTS RESERVED.

© [OPYRIGHT (JRANGF [OUNTY Ar.:S£550R 2008

POR. 51/2, NE. 1/4, SEC. 18, T 4 S, R. 10 W.

127-1 0



MARCH 1959

TRACT ND. 2928  
TRACT NO. 9685

M.M. 95-13 to 15 inc.  
M.M. 417-36,37

NOTE - ASSESSOR'S BLOCK & PARCEL NUMBERS SHOWN IN CIRCLES

ASSESSOR'S MAP BOOK 127 PAGE 10 COUNTY OF ORANGE

D



*First American Title*

## **First American Title Company**

**1250 Corona Pointe Court, Suite 200  
Corona, CA 92879**

Chad Lonski  
Melia Homes Inc  
8951 Research Drive, Suite 100  
Irvine, CA 92618

Customer Reference: 2219 Orange Ave PTR Request

Order Number: NHSC-6571433 (mwhp)

Title Officer: Mark Wardle/ Heather Pankey  
Phone: (951)256-5830  
Fax No.: (909)476-2401  
E-Mail: mwardle@firstam.com

Buyer:  
Property: 2219 Orange Avenue  
Anaheim, CA

### **PRELIMINARY REPORT**

In response to the above referenced application for a policy of title insurance, this company hereby reports that it is prepared to issue, or cause to be issued, as of the date hereof, a Policy or Policies of Title Insurance describing the land and the estate or interest therein hereinafter set forth, insuring against loss which may be sustained by reason of any defect, lien or encumbrance not shown or referred to as an Exception below or not excluded from coverage pursuant to the printed Schedules, Conditions and Stipulations of said Policy forms.

The printed Exceptions and Exclusions from the coverage and Limitations on Covered Risks of said policy or policies are set forth in Exhibit A attached. *The policy to be issued may contain an arbitration clause. When the Amount of Insurance is less than that set forth in the arbitration clause, all arbitrable matters shall be arbitrated at the option of either the Company or the Insured as the exclusive remedy of the parties.* Limitations on Covered Risks applicable to the CLTA and ALTA Homeowner's Policies of Title Insurance which establish a Deductible Amount and a Maximum Dollar Limit of Liability for certain coverages are also set forth in Exhibit A. Copies of the policy forms should be read. They are available from the office which issued this report.

**Please read the exceptions shown or referred to below and the exceptions and exclusions set forth in Exhibit A of this report carefully. The exceptions and exclusions are meant to provide you with notice of matters which are not covered under the terms of the title insurance policy and should be carefully considered.**

**It is important to note that this preliminary report is not a written representation as to the condition of title and may not list all liens, defects, and encumbrances affecting title to the land.**



This report (and any supplements or amendments hereto) is issued solely for the purpose of facilitating the issuance of a policy of title insurance and no liability is assumed hereby. If it is desired that liability be assumed prior to the issuance of a policy of title insurance, a Binder or Commitment should be requested.

Dated as of April 29, 2021 at 7:30 A.M.

The form of Policy of title insurance contemplated by this report is:

To Be Determined

A specific request should be made if another form or additional coverage is desired.

Title to said estate or interest at the date hereof is vested in:

FAITH LUTHERAN CHURCH OF ANAHEIM, A CALIFORNIA CORPORATION

The estate or interest in the land hereinafter described or referred to covered by this Report is:

A fee.

The Land referred to herein is described as follows:

(See attached Legal Description)

At the date hereof exceptions to coverage in addition to the printed Exceptions and Exclusions in said policy form would be as follows:

1. General and special taxes and assessments for the fiscal year 2021-2022, a lien not yet due or payable.
2. The lien of supplemental taxes, if any, assessed pursuant to Chapter 3.5 commencing with Section 75 of the California Revenue and Taxation Code.
3. An easement over the Easterly portion of said land for pipe lines shown as a Memorial on Registrar's Certificate of Title.
4. The reservation for roads, railroads and ditches of a strip of land 30 feet wide, along, adjoining and each side of the Township and Section lines and a strip of land 15 feet wide, along, adjoining and each side of the Quarter Section lines, and the reservation of the use and control of cienegas and natural streams of water, if any, naturally upon, flowing across, into or by said tract, and the right of way for and to construct irrigation or drainage ditches through said tract to irrigate or drain the adjacent land, as reserved in the deed from The Stearns Ranchos Company, recorded March 9, 1891 in [Book 13, page 327](#) of Deeds.

The location of the easement cannot be determined from record information.

5. An easement for road and incidental purposes, recorded March 22, 1916 in [Book 281 of Deeds, Page 250](#).  
In Favor of: Orange County  
Affects: As described therein
6. An easement over that portion of said land included in Orange Avenue as granted to County of Orange by deed dated August 2, 1955, from George Busdiecker, recorded August 23, 1955 in [Book 3184, Page 388](#), Official Records.
7. An easement for either or both pole lines, conduits and incidental purposes in the document recorded JUNE 20, 1956 as [Book 3551, Page 380](#) of Official Records.
8. An easement for either or both pole lines, conduits and incidental purposes in the document recorded MAY 08, 1957 as [Book 3901, Page 322](#) of Official Records.
9. An easement for either or both pole lines, conduits and incidental purposes in the document recorded OCTOBER 04, 1965 as [Book 7690, Page 288](#) of Official Records.
10. An easement for public utilities and incidental purposes, recorded January 22, 2002 as Instrument No. [20020055214](#) of Official Records.  
In Favor of: Pacific Bell Telephone Company, a California corporation  
Affects: As described therein
11. An easement for construct, reconstruct and maintain (place, operate, inspect, repair, replace and remove) such underground communication facilities as Grantee(s) may from time to time require (including ingress thereto and egress therefrom) consisting of wires, cables, conduits, pipes, manholes, handholes, service boxes, aboveground markers, risers, service pedestals, underground and aboveground switches, fuses, terminals, terminal equipment cabinets, transformers with associated concrete pads, associated electrical conductors, necessary fixtures and appurtenances necessary to any and all thereof, together with the right of way therefore and incidental purposes, recorded January 21, 2014 as Instrument No. [2014-23695](#) of Official Records.  
In Favor of: Pacific Bell Telephone Company, a California corporation dba AT&T California, its associated and affiliated companies, its and their successors assigns  
Affects: As described therein

Terms and provisions contained in the above document.

12. An easement for public utility and telecommunication purposes to construct, reconstruct, install, replace, reconfigure, operate, maintain, repair, relocate, remove, inspect, observe, and study Grantee's facilities, equipment, and related appurtenances, together with all rights of ingress and egress thereto, including the right to enter onto the Easement Area with such vehicles, machinery, and equipment as may be necessary or convenient to the construction, reconstruction, installation, replacement, reconfiguration, operation, maintenance, repair, relocation, removal, inspection, observation, and study of said facilities, equipment, and appurtenances and incidental purposes, recorded February 05, 2014 as Instrument No. [2014-47390](#) of Official Records.  
In Favor of: City of Anaheim, a municipal corporation  
Affects: As described therein

13. An unrecorded lease dated July 17, 2014, executed by Faith Lutheran Church of Anaheim, a California corporation as lessor and Los Angeles SMSA Limited Partnership, d/b/a Verizon Wireless as lessee, as disclosed by a Memorandum of Land and Building Lease Agreement recorded October 16, 2014 as Instrument No. [2014-420345](#) of Official Records.

Defects, liens, encumbrances or other matters affecting the leasehold estate, whether or not shown by the public records.

14. Rights of the public in and to that portion of the Land lying within any Road, Street, Alley or Highway.
15. Water rights, claims or title to water, whether or not shown by the Public Records.
16. Rights of parties in possession.

**Prior to the issuance of any policy of title insurance, the Company will require:**

17. With respect to Faith Lutheran Church of Anaheim, a California corporation:
  - a. A certificate of good standing of recent date issued by the Secretary of State of the corporation's state of domicile.
  - b. A certified copy of a resolution of the Board of Directors authorizing the contemplated transaction and designating which corporate officers shall have the power to execute on behalf of the corporation.
  - c. Other requirements which the Company may impose following its review of the material required herein and other information which the Company may require.

**INFORMATIONAL NOTES**

Note: The policy to be issued may contain an arbitration clause. When the Amount of Insurance is less than the certain dollar amount set forth in any applicable arbitration clause, all arbitrable matters shall be arbitrated at the option of either the Company or the Insured as the exclusive remedy of the parties. If you desire to review the terms of the policy, including any arbitration clause that may be included, contact the office that issued this Commitment or Report to obtain a sample of the policy jacket for the policy that is to be issued in connection with your transaction.

1. General and special taxes and assessments for the fiscal year 2020-2021.

First Installment:	\$735.33, PAID
Penalty:	\$0.00
Second Installment:	\$735.33, PAID
Penalty:	\$0.00
Tax Rate Area:	01-029
A. P. No.:	127-102-21
  
2. According to the latest available equalized assessment roll in the office of the county tax assessor, there is located on the land a(n) Commercial Structure known as 2219 West Orange Avenue, Anaheim, California.
  
3. According to the public records, there has been no conveyance of the land within a period of twenty-four months prior to the date of this report, except as follows:

None
  
4. We find no outstanding voluntary liens of record affecting subject property. Disclosure should be made concerning the existence of any unrecorded lien or other indebtedness which could give rise to any possible security interest in the subject property.

The map attached, if any, may or may not be a survey of the land depicted hereon. First American expressly disclaims any liability for loss or damage which may result from reliance on this map except to the extent coverage for such loss or damage is expressly provided by the terms and provisions of the title insurance policy, if any, to which this map is attached.



*First American Title*

First American Title Company  
1250 Corona Pointe Court, Suite 200  
Corona, CA 92879  
(951)256-5880  
Fax - (909)476-2401

**WIRE INSTRUCTIONS**

for

**First American Title Company, Demand/Draft Sub-Escrow Deposits  
Riverside County, California**

**First American Trust, FSB**

5 First American Way  
Santa Ana, CA 92707  
Banking Services: (877) 600-9473

**ABA 122241255**

**Credit to First American Title Company  
Account No. 3097840000**

**Reference Title Order Number 6571433 and Title Officer Mark Wardle/ Heather Pankey**

**Please wire the day before recording.**



**LEGAL DESCRIPTION**

Real property in the City of Anaheim, County of Orange, State of California, described as follows:

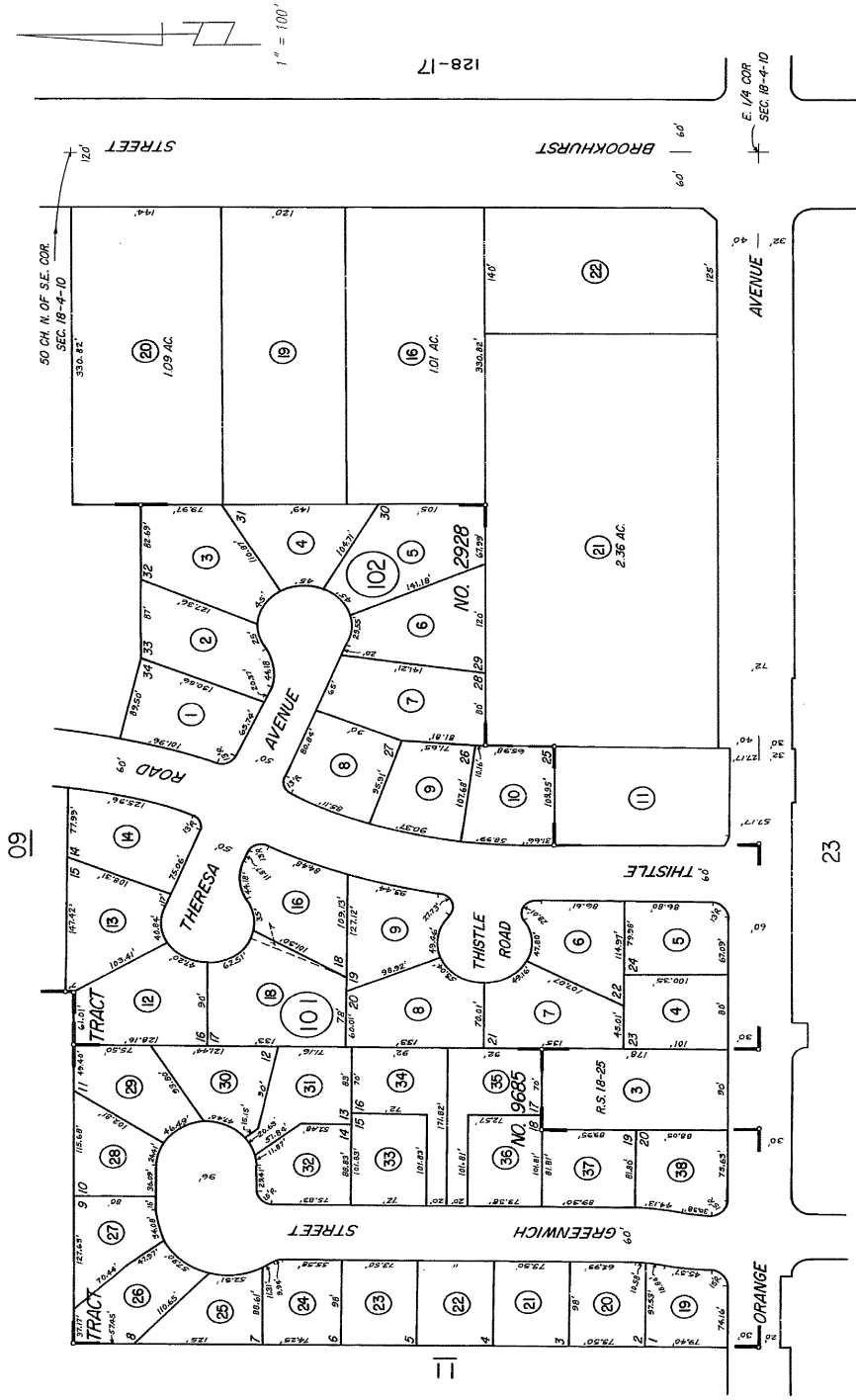
THE SOUTH 4 ACRES OF THE EAST 10 ACRES OF THE SOUTH 20 ACRES OF THE SOUTHEAST QUARTER OF THE NORTHEAST QUARTER OF SECTION 18, TOWNSHIP 4 SOUTH, RANGE 10 WEST, S.B.B. & M., AS SHOWN ON A MAP RECORDED IN [BOOK 51, PAGE 10](#) OF MISCELLANEOUS MAPS, RECORDS OF ORANGE COUNTY, CALIFORNIA.

EXCEPTING THE EAST 200.00 FEET THEREOF.

APN: 127-102-21

127-10

POR. S1/2, NE. 1/4, SEC. 18, T 4 S, R. 10 W.



NOTE - ASSESSOR'S BLOCK & PARCEL NUMBERS SHOWN IN CIRCLES  
 ASSESSOR'S MAP BOOK 127 PAGE 10 COUNTY OF ORANGE

TRACT NO. 2928 M.M. 95-13 to 15 inc.  
 TRACT NO. 9685 M.M. 417-36,37

MARCH 1959

***NOTICE***

Section 12413.1 of the California Insurance Code, effective January 1, 1990, requires that any title insurance company, underwritten title company, or controlled escrow company handling funds in an escrow or sub-escrow capacity, wait a specified number of days after depositing funds, before recording any documents in connection with the transaction or disbursing funds. This statute allows for funds deposited by wire transfer to be disbursed the same day as deposit. In the case of cashier's checks or certified checks, funds may be disbursed the next day after deposit. In order to avoid unnecessary delays of three to seven days, or more, please use wire transfer, cashier's checks, or certified checks whenever possible.

**EXHIBIT A**  
**LIST OF PRINTED EXCEPTIONS AND EXCLUSIONS (BY POLICY TYPE)**

**CLTA STANDARD COVERAGE POLICY – 1990**  
**EXCLUSIONS FROM COVERAGE**

The following matters are expressly excluded from the coverage of this policy and the Company will not pay loss or damage, costs, attorneys' fees or expenses which arise by reason of:

1. (a) Any law, ordinance or governmental regulation (including but not limited to building or zoning laws, ordinances, or regulations) restricting, regulating, prohibiting or relating (i) the occupancy, use, or enjoyment of the land; (ii) the character, dimensions or location of any improvement now or hereafter erected on the land; (iii) a separation in ownership or a change in the dimensions or area of the land or any parcel of which the land is or was a part; or (iv) environmental protection, or the effect of any violation of these laws, ordinances or governmental regulations, except to the extent that a notice of the enforcement thereof or a notice of a defect, lien, or encumbrance resulting from a violation or alleged violation affecting the land has been recorded in the public records at Date of Policy.
- (b) Any governmental police power not excluded by (a) above, except to the extent that a notice of the exercise thereof or notice of a defect, lien or encumbrance resulting from a violation or alleged violation affecting the land has been recorded in the public records at Date of Policy.
2. Rights of eminent domain unless notice of the exercise thereof has been recorded in the public records at Date of Policy, but not excluding from coverage any taking which has occurred prior to Date of Policy which would be binding on the rights of a purchaser for value without knowledge.
3. Defects, liens, encumbrances, adverse claims or other matters:
  - (a) whether or not recorded in the public records at Date of Policy, but created, suffered, assumed or agreed to by the insured claimant;
  - (b) not known to the Company, not recorded in the public records at Date of Policy, but known to the insured claimant and not disclosed in writing to the Company by the insured claimant prior to the date the insured claimant became an insured under this policy;
  - (c) resulting in no loss or damage to the insured claimant;
  - (d) attaching or created subsequent to Date of Policy; or
  - (e) resulting in loss or damage which would not have been sustained if the insured claimant had paid value for the insured mortgage or for the estate or interest insured by this policy.
4. Unenforceability of the lien of the insured mortgage because of the inability or failure of the insured at Date of Policy, or the inability or failure of any subsequent owner of the indebtedness, to comply with the applicable doing business laws of the state in which the land is situated.
5. Invalidity or unenforceability of the lien of the insured mortgage, or claim thereof, which arises out of the transaction evidenced by the insured mortgage and is based upon usury or any consumer credit protection or truth in lending law.
6. Any claim, which arises out of the transaction vesting in the insured the estate of interest insured by this policy or the transaction creating the interest of the insured lender, by reason of the operation of federal bankruptcy, state insolvency or similar creditors' rights laws.

EXCEPTIONS FROM COVERAGE - SCHEDULE B, PART I

This policy does not insure against loss or damage (and the Company will not pay costs, attorneys' fees or expenses) which arise by reason of:

1. Taxes or assessments which are not shown as existing liens by the records of any taxing authority that levies taxes or assessments on real property or by the public records.  
Proceedings by a public agency which may result in taxes or assessments, or notices of such proceedings, whether or not shown by the records of such agency or by the public, records.
2. Any facts, rights, interests, or claims which are not shown by the public records but which could be ascertained by an inspection of the land or which may be asserted by persons in possession thereof.
3. Easements, liens or encumbrances, or claims thereof, not shown by the public records.
4. Discrepancies, conflicts in boundary lines, shortage in area, encroachments, or any other facts which a correct survey would disclose, and which are not shown by the public records.
5. (a) Unpatented mining claims; (b) reservations or exceptions in patents or in Acts authorizing the issuance thereof; (c) water rights, claims or title to water, whether or not the matters excepted under (a), (b) or (c) are shown by the public records.
6. Any lien or right to a lien for services, labor or material unless such lien is shown by the public records at Date of Policy.

**CLTA/ALTA HOMEOWNER'S POLICY OF TITLE INSURANCE (12-02-13)**  
EXCLUSIONS

In addition to the Exceptions in Schedule B, You are not insured against loss, costs, attorneys' fees, and expenses resulting from:

1. Governmental police power, and the existence or violation of those portions of any law or government regulation concerning:
  - a. building;
  - b. zoning;
  - c. land use;
  - d. improvements on the Land;
  - e. land division; and
  - f. environmental protection.
 This Exclusion does not limit the coverage described in Covered Risk 8.a., 14, 15, 16, 18, 19, 20, 23 or 27.
2. The failure of Your existing structures, or any part of them, to be constructed in accordance with applicable building codes. This Exclusion does not limit the coverage described in Covered Risk 14 or 15.
3. The right to take the Land by condemning it. This Exclusion does not limit the coverage described in Covered Risk 17.
4. Risks:
  - a. that are created, allowed, or agreed to by You, whether or not they are recorded in the Public Records;
  - b. that are Known to You at the Policy Date, but not to Us, unless they are recorded in the Public Records at the Policy Date;
  - c. that result in no loss to You; or
  - d. that first occur after the Policy Date - this does not limit the coverage described in Covered Risk 7, 8.e., 25, 26, 27 or 28.
5. Failure to pay value for Your Title.
6. Lack of a right:
  - a. to any land outside the area specifically described and referred to in paragraph 3 of Schedule A; and
  - b. in streets, alleys, or waterways that touch the Land.
 This Exclusion does not limit the coverage described in Covered Risk 11 or 21.
7. The transfer of the Title to You is invalid as a preferential transfer or as a fraudulent transfer or conveyance under federal bankruptcy, state insolvency, or similar creditors' rights laws.
8. Contamination, explosion, fire, flooding, vibration, fracturing, earthquake, or subsidence.
9. Negligence by a person or an Entity exercising a right to extract or develop minerals, water, or any other substances.

**LIMITATIONS ON COVERED RISKS**

Your insurance for the following Covered Risks is limited on the Owner's Coverage Statement as follows:  
For Covered Risk 16, 18, 19, and 21 Your Deductible Amount and Our Maximum Dollar Limit of Liability shown in Schedule A.  
The deductible amounts and maximum dollar limits shown on Schedule A are as follows:

	<u>Your Deductible Amount</u>	<u>Our Maximum Dollar Limit of Liability</u>
Covered Risk 16:	1% of Policy Amount Shown in Schedule A or \$2,500 (whichever is less)	\$10,000
Covered Risk 18:	1% of Policy Amount Shown in Schedule A or \$5,000 (whichever is less)	\$25,000
Covered Risk 19:	1% of Policy Amount Shown in Schedule A or \$5,000 (whichever is less)	\$25,000
Covered Risk 21:	1% of Policy Amount Shown in Schedule A or \$2,500 (whichever is less)	\$5,000

**2006 ALTA LOAN POLICY (06-17-06)**  
EXCLUSIONS FROM COVERAGE

The following matters are expressly excluded from the coverage of this policy, and the Company will not pay loss or damage, costs, attorneys' fees, or expenses that arise by reason of:

1. (a) Any law, ordinance, permit, or governmental regulation (including those relating to building and zoning) restricting, regulating, prohibiting, or relating to
  - (i) the occupancy, use, or enjoyment of the Land;
  - (ii) the character, dimensions, or location of any improvement erected on the Land;

- (iii) the subdivision of land; or
- (iv) environmental protection;

or the effect of any violation of these laws, ordinances, or governmental regulations. This Exclusion 1(a) does not modify or limit the coverage provided under Covered Risk 5.

(b) Any governmental police power. This Exclusion 1(b) does not modify or limit the coverage provided under Covered Risk 6.

2. Rights of eminent domain. This Exclusion does not modify or limit the coverage provided under Covered Risk 7 or 8.
3. Defects, liens, encumbrances, adverse claims, or other matters
  - (a) created, suffered, assumed, or agreed to by the Insured Claimant;
  - (b) not Known to the Company, not recorded in the Public Records at Date of Policy, but Known to the Insured Claimant and not disclosed in writing to the Company by the Insured Claimant prior to the date the Insured Claimant became an Insured under this policy;
  - (c) resulting in no loss or damage to the Insured Claimant;
  - (d) attaching or created subsequent to Date of Policy (however, this does not modify or limit the coverage provided under Covered Risk 11, 13, or 14); or
  - (e) resulting in loss or damage that would not have been sustained if the Insured Claimant had paid value for the Insured Mortgage.
4. Unenforceability of the lien of the Insured Mortgage because of the inability or failure of an Insured to comply with applicable doing-business laws of the state where the Land is situated.
5. Invalidity or unenforceability in whole or in part of the lien of the Insured Mortgage that arises out of the transaction evidenced by the Insured Mortgage and is based upon usury or any consumer credit protection or truth-in-lending law.
6. Any claim, by reason of the operation of federal bankruptcy, state insolvency, or similar creditors' rights laws, that the transaction creating the lien of the Insured Mortgage, is
  - (a) a fraudulent conveyance or fraudulent transfer, or
  - (b) a preferential transfer for any reason not stated in Covered Risk 13(b) of this policy.
7. Any lien on the Title for real estate taxes or assessments imposed by governmental authority and created or attaching between Date of Policy and the date of recording of the Insured Mortgage in the Public Records. This Exclusion does not modify or limit the coverage provided under Covered Risk 11(b).

The above policy form may be issued to afford either Standard Coverage or Extended Coverage. In addition to the above Exclusions from Coverage, the Exceptions from Coverage in a Standard Coverage policy will also include the following Exceptions from Coverage:

#### EXCEPTIONS FROM COVERAGE

[Except as provided in Schedule B - Part II, t[or T]his policy does not insure against loss or damage, and the Company will not pay costs, attorneys' fees or expenses, that arise by reason of:

#### [PART I

[The above policy form may be issued to afford either Standard Coverage or Extended Coverage. In addition to the above Exclusions from Coverage, the Exceptions from Coverage in a Standard Coverage policy will also include the following Exceptions from Coverage:

1. (a) Taxes or assessments that are not shown as existing liens by the records of any taxing authority that levies taxes or assessments on real property or by the Public Records; (b) proceedings by a public agency that may result in taxes or assessments, or notices of such proceedings, whether or not shown by the records of such agency or by the Public Records.
2. Any facts, rights, interests, or claims that are not shown by the Public Records but that could be ascertained by an inspection of the Land or that may be asserted by persons in possession of the Land.
3. Easements, liens or encumbrances, or claims thereof, not shown by the Public Records.
4. Any encroachment, encumbrance, violation, variation, or adverse circumstance affecting the Title that would be disclosed by an accurate and complete land survey of the Land and not shown by the Public Records.
5. (a) Unpatented mining claims; (b) reservations or exceptions in patents or in Acts authorizing the issuance thereof; (c) water rights, claims or title to water, whether or not the matters excepted under (a), (b), or (c) are shown by the Public Records.
6. Any lien or right to a lien for services, labor or material unless such lien is shown by the Public Records at Date of Policy.

#### PART II

In addition to the matters set forth in Part I of this Schedule, the Title is subject to the following matters, and the Company insures against loss or damage sustained in the event that they are not subordinate to the lien of the Insured Mortgage:]

### 2006 ALTA OWNER'S POLICY (06-17-06)

#### EXCLUSIONS FROM COVERAGE

The following matters are expressly excluded from the coverage of this policy, and the Company will not pay loss or damage, costs, attorneys' fees, or expenses that arise by reason of:

1. (a) Any law, ordinance, permit, or governmental regulation (including those relating to building and zoning) restricting, regulating, prohibiting, or relating to



- (i) the occupancy, use, or enjoyment of the Land;
- (ii) the character, dimensions, or location of any improvement erected on the Land;
- (iii) the subdivision of land; or
- (iv) environmental protection;

or the effect of any violation of these laws, ordinances, or governmental regulations. This Exclusion 1(a) does not modify or limit the coverage provided under Covered Risk 5.

- (b) Any governmental police power. This Exclusion 1(b) does not modify or limit the coverage provided under Covered Risk 6.
- 2. Rights of eminent domain. This Exclusion does not modify or limit the coverage provided under Covered Risk 7 or 8.
- 3. Defects, liens, encumbrances, adverse claims, or other matters
  - (a) created, suffered, assumed, or agreed to by the Insured Claimant;
  - (b) not Known to the Company, not recorded in the Public Records at Date of Policy, but Known to the Insured Claimant and not disclosed in writing to the Company by the Insured Claimant prior to the date the Insured Claimant became an Insured under this policy;
  - (c) resulting in no loss or damage to the Insured Claimant;
  - (d) attaching or created subsequent to Date of Policy (however, this does not modify or limit the coverage provided under Covered Risk 9 or 10); or
  - (e) resulting in loss or damage that would not have been sustained if the Insured Claimant had paid value for the Title.
- 4. Any claim, by reason of the operation of federal bankruptcy, state insolvency, or similar creditors' rights laws, that the transaction vesting the Title as shown in Schedule A, is
  - (a) a fraudulent conveyance or fraudulent transfer, or
  - (b) a preferential transfer for any reason not stated in Covered Risk 9 of this policy.
- 5. Any lien on the Title for real estate taxes or assessments imposed by governmental authority and created or attaching between Date of Policy and the date of recording of the deed or other instrument of transfer in the Public Records that vests Title as shown in Schedule A.

The above policy form may be issued to afford either Standard Coverage or Extended Coverage. In addition to the above Exclusions from Coverage, the Exceptions from Coverage in a Standard Coverage policy will also include the following Exceptions from Coverage:

#### EXCEPTIONS FROM COVERAGE

This policy does not insure against loss or damage, and the Company will not pay costs, attorneys' fees or expenses, that arise by reason of: [The above policy form may be issued to afford either Standard Coverage or Extended Coverage. In addition to the above Exclusions from Coverage, the Exceptions from Coverage in a Standard Coverage policy will also include the following Exceptions from Coverage:

- 1. (a) Taxes or assessments that are not shown as existing liens by the records of any taxing authority that levies taxes or assessments on real property or by the Public Records; (b) proceedings by a public agency that may result in taxes or assessments, or notices of such proceedings, whether or not shown by the records of such agency or by the Public Records.
- 2. Any facts, rights, interests, or claims that are not shown by the Public Records but that could be ascertained by an inspection of the Land or that may be asserted by persons in possession of the Land.
- 3. Easements, liens or encumbrances, or claims thereof, not shown by the Public Records.
- 4. Any encroachment, encumbrance, violation, variation, or adverse circumstance affecting the Title that would be disclosed by an accurate and complete land survey of the Land and not shown by the Public Records.
- 5. (a) Unpatented mining claims; (b) reservations or exceptions in patents or in Acts authorizing the issuance thereof; (c) water rights, claims or title to water, whether or not the matters excepted under (a), (b), or (c) are shown by the Public Records.
- 6. Any lien or right to a lien for services, labor or material unless such lien is shown by the Public Records at Date of Policy.
- 7. [Variable exceptions such as taxes, easements, CC&R's, etc. shown here.]

#### **ALTA EXPANDED COVERAGE RESIDENTIAL LOAN POLICY (07-26-10)**

#### EXCLUSIONS FROM COVERAGE

The following matters are expressly excluded from the coverage of this policy, and the Company will not pay loss or damage, costs, attorneys' fees, or expenses that arise by reason of:

- 1. (a) Any law, ordinance, permit, or governmental regulation (including those relating to building and zoning) restricting, regulating, prohibiting, or relating to
  - (i) the occupancy, use, or enjoyment of the Land;
  - (ii) the character, dimensions, or location of any improvement erected on the Land;
  - (iii) the subdivision of land; or
  - (iv) environmental protection;

or the effect of any violation of these laws, ordinances, or governmental regulations. This Exclusion 1(a) does not modify or limit the coverage provided under Covered Risk 5, 6, 13(c), 13(d), 14 or 16.

(b) Any governmental police power. This Exclusion 1(b) does not modify or limit the coverage provided under Covered Risk 5, 6, 13(c), 13(d),

- 14 or 16.
2. Rights of eminent domain. This Exclusion does not modify or limit the coverage provided under Covered Risk 7 or 8.
  3. Defects, liens, encumbrances, adverse claims, or other matters
    - (a) created, suffered, assumed, or agreed to by the Insured Claimant;
    - (b) not Known to the Company, not recorded in the Public Records at Date of Policy, but Known to the Insured Claimant and not disclosed in writing to the Company by the Insured Claimant prior to the date the Insured Claimant became an Insured under this policy;
    - (c) resulting in no loss or damage to the Insured Claimant;
    - (d) attaching or created subsequent to Date of Policy (however, this does not modify or limit the coverage provided under Covered Risk 11, 16, 17, 18, 19, 20, 21, 22, 23, 24, 27 or 28); or
    - (e) resulting in loss or damage that would not have been sustained if the Insured Claimant had paid value for the Insured Mortgage.
  4. Unenforceability of the lien of the Insured Mortgage because of the inability or failure of an Insured to comply with applicable doing-business laws of the state where the Land is situated.
  5. Invalidity or unenforceability in whole or in part of the lien of the Insured Mortgage that arises out of the transaction evidenced by the Insured Mortgage and is based upon usury or any consumer credit protection or truth-in-lending law. This Exclusion does not modify or limit the coverage provided in Covered Risk 26.
  6. Any claim of invalidity, unenforceability or lack of priority of the lien of the Insured Mortgage as to Advances or modifications made after the Insured has Knowledge that the vestee shown in Schedule A is no longer the owner of the estate or interest covered by this policy. This Exclusion does not modify or limit the coverage provided in Covered Risk 11.
  7. Any lien on the Title for real estate taxes or assessments imposed by governmental authority and created or attaching subsequent to Date of Policy. This Exclusion does not modify or limit the coverage provided in Covered Risk 11(b) or 25.
  8. The failure of the residential structure, or any portion of it, to have been constructed before, on or after Date of Policy in accordance with applicable building codes. This Exclusion does not modify or limit the coverage provided in Covered Risk 5 or 6.
  9. Any claim, by reason of the operation of federal bankruptcy, state insolvency, or similar creditors' rights laws, that the transaction creating the lien of the Insured Mortgage, is
    - (a) a fraudulent conveyance or fraudulent transfer, or
    - (b) a preferential transfer for any reason not stated in Covered Risk 27(b) of this policy.
  10. Contamination, explosion, fire, flooding, vibration, fracturing, earthquake, or subsidence.
  11. Negligence by a person or an Entity exercising a right to extract or develop minerals, water, or any other substances.



## Privacy Notice

**Effective:** October 1, 2019

**Notice Last Updated:** January 1, 2021

This Privacy Notice describes how First American Financial Corporation and its subsidiaries and affiliates (together referred to as "First American," "we," "us," or "our") collect, use, store, and share your information. This Privacy Notice applies to information we receive from you offline only, as well as from third parties, when you interact with us and/or use and access our services and products ("Products"). For more information about our privacy practices, including our online practices, please visit <https://www.firstam.com/privacy-policy/>. The practices described in this Privacy Notice are subject to applicable laws in the places in which we operate.

**What Type Of Information Do We Collect About You?** We collect a variety of categories of information about you. To learn more about the categories of information we collect, please visit <https://www.firstam.com/privacy-policy/>.

**How Do We Collect Your Information?** We collect your information: (1) directly from you; (2) automatically when you interact with us; and (3) from third parties, including business parties and affiliates.

**How Do We Use Your Information?** We may use your information in a variety of ways, including but not limited to providing the services you have requested, fulfilling your transactions, comply with relevant laws and our policies, and handling a claim. To learn more about how we may use your information, please visit <https://www.firstam.com/privacy-policy/>.

**How Do We Share Your Information?** We do not sell your personal information. We only share your information, including to subsidiaries, affiliates, and to unaffiliated third parties: (1) with your consent; (2) in a business transfer; (3) to service providers; and (4) for legal process and protection. To learn more about how we share your information, please visit <https://www.firstam.com/privacy-policy/>.

**How Do We Store and Protect Your Information?** The security of your information is important to us. That is why we take commercially reasonable steps to make sure your information is protected. We use our best efforts to maintain commercially reasonable technical, organizational, and physical safeguards, consistent with applicable law, to protect your information.

**How Long Do We Keep Your Information?** We keep your information for as long as necessary in accordance with the purpose for which it was collected, our business needs, and our legal and regulatory obligations.

**Your Choices** We provide you the ability to exercise certain controls and choices regarding our collection, use, storage, and sharing of your information. You can learn more about your choices by visiting <https://www.firstam.com/privacy-policy/>.

**International Jurisdictions:** Our Products are offered in the United States of America (US), and are subject to US federal, state, and local law. If you are accessing the Products from another country, please be advised that you may be transferring your information to us in the US, and you consent to that transfer and use of your information in accordance with this Privacy Notice. You also agree to abide by the applicable laws of applicable US federal, state, and local laws concerning your use of the Products, and your agreements with us.

We may change this Privacy Notice from time to time. Any and all changes to this Privacy Notice will be reflected on this page, and where appropriate provided in person or by another electronic method. **YOUR CONTINUED USE, ACCESS, OR INTERACTION WITH OUR PRODUCTS OR YOUR CONTINUED COMMUNICATIONS WITH US AFTER THIS NOTICE HAS BEEN PROVIDED TO YOU WILL REPRESENT THAT YOU HAVE READ AND UNDERSTOOD THIS PRIVACY NOTICE.**

**Contact Us** [dataprivacy@firstam.com](mailto:dataprivacy@firstam.com) or toll free at 1-866-718-0097.



### **For California Residents**

If you are a California resident, you may have certain rights under California law, including but not limited to the California Consumer Privacy Act of 2018 ("CCPA"). All phrases used in this section shall have the same meaning as those phrases are used under California law, including the CCPA.

**Right to Know.** You have a right to request that we disclose the following information to you: (1) the categories of **personal information** we have collected about or from you; (2) the categories of sources from which the **personal information** was collected; (3) the business or commercial purpose for such collection and/or disclosure; (4) the categories of third parties with whom we have shared your **personal information**; and (5) the specific pieces of your **personal information** we have collected. To submit a verified request for this information, go to our online privacy policy at [www.firstam.com/privacy-policy](http://www.firstam.com/privacy-policy) to submit your request or call toll-free at 1-866-718-0097. You may also designate an authorized agent to submit a request on your behalf by going to our online privacy policy at [www.firstam.com/privacy-policy](http://www.firstam.com/privacy-policy) to submit your request or by calling toll-free at 1-866-718-0097.

**Right of Deletion.** You also have a right to request that we delete the **personal information** we have collected from and about you. This right is subject to certain exceptions available under the CCPA and other applicable law. To submit a verified request for deletion, go to our online privacy policy at [www.firstam.com/privacy-policy](http://www.firstam.com/privacy-policy) to submit your request or call toll-free at 1-866-718-0097. You may also designate an authorized agent to submit a request on your behalf by going to our online privacy policy at [www.firstam.com/privacy-policy](http://www.firstam.com/privacy-policy) to submit your request or by calling toll-free at 1-866-718-0097.

**Verification Process.** For either a request to know or delete, we will verify your identity before responding to your request. To verify your identity, we will generally match the identifying information provided in your request with the information we have on file about you. Depending on the sensitivity of the information requested, we may also utilize more stringent verification methods to verify your identity, including but not limited to requesting additional information from you and/or requiring you to sign a declaration under penalty of perjury.

**Notice of Sale.** We do not sell California resident information, nor have we sold California resident information in the past 12 months. We have no actual knowledge of selling the information of minors under the age of 16.

**Right of Non-Discrimination.** You have a right to exercise your rights under California law, including under the CCPA, without suffering discrimination. Accordingly, First American will not discriminate against you in any way if you choose to exercise your rights under the CCPA.

**Notice of Collection.** To learn more about the categories of **personal information** we have collected about California residents over the last 12 months, please see "What Information Do We Collect About You" in <https://www.firstam.com/privacy-policy>. To learn about the sources from which we have collected that information, the business and commercial purpose for its collection, and the categories of third parties with whom we have shared that information, please see "How Do We Collect Your Information", "How Do We Use Your Information", and "How Do We Share Your Information" in <https://www.firstam.com/privacy-policy>.

**Notice of Sale.** We have not sold the **personal information** of California residents in the past 12 months.

**Notice of Disclosure.** To learn more about the categories of **personal information** we may have disclosed about California residents in the past 12 months, please see "How Do We Use Your Information" and "How Do We Share Your Information" in <https://www.firstam.com/privacy-policy>.

## **APPENDIX C: REGULATORY DATABASE REPORT**

---

**2219 Orange Avenue**  
2219 Orange Avenue  
ANAHEIM, CA 92804

Inquiry Number: 6637280.2s  
August 26, 2021

## The EDR Radius Map™ Report with GeoCheck®



6 Armstrong Road, 4th floor  
Shelton, CT 06484  
Toll Free: 800.352.0050  
[www.edrnet.com](http://www.edrnet.com)



# TABLE OF CONTENTS

SECTION	PAGE
Executive Summary.....	ES1
Overview Map.....	2
Detail Map.....	3
Map Findings Summary.....	4
Map Findings.....	9
Orphan Summary.....	286
Government Records Searched/Data Currency Tracking.....	GR-1
<b><u>GEOCHECK ADDENDUM</u></b>	
Physical Setting Source Addendum.....	A-1
Physical Setting Source Summary.....	A-2
Physical Setting SSURGO Soil Map.....	A-6
Physical Setting Source Map.....	A-13
Physical Setting Source Map Findings.....	A-15
Physical Setting Source Records Searched.....	PSGR-1

***Thank you for your business.***  
 Please contact EDR at 1-800-352-0050  
 with any questions or comments.

**Disclaimer - Copyright and Trademark Notice**

This Report contains certain information obtained from a variety of public and other sources reasonably available to Environmental Data Resources, Inc. It cannot be concluded from this Report that coverage information for the target and surrounding properties does not exist from other sources. **NO WARRANTY EXPRESSED OR IMPLIED, IS MADE WHATSOEVER IN CONNECTION WITH THIS REPORT. ENVIRONMENTAL DATA RESOURCES, INC. SPECIFICALLY DISCLAIMS THE MAKING OF ANY SUCH WARRANTIES, INCLUDING WITHOUT LIMITATION, MERCHANTABILITY OR FITNESS FOR A PARTICULAR USE OR PURPOSE. ALL RISK IS ASSUMED BY THE USER. IN NO EVENT SHALL ENVIRONMENTAL DATA RESOURCES, INC. BE LIABLE TO ANYONE, WHETHER ARISING OUT OF ERRORS OR OMISSIONS, NEGLIGENCE, ACCIDENT OR ANY OTHER CAUSE, FOR ANY LOSS OF DAMAGE, INCLUDING, WITHOUT LIMITATION, SPECIAL, INCIDENTAL, CONSEQUENTIAL, OR EXEMPLARY DAMAGES. ANY LIABILITY ON THE PART OF ENVIRONMENTAL DATA RESOURCES, INC. IS STRICTLY LIMITED TO A REFUND OF THE AMOUNT PAID FOR THIS REPORT.** Purchaser accepts this Report "AS IS". Any analyses, estimates, ratings, environmental risk levels or risk codes provided in this Report are provided for illustrative purposes only, and are not intended to provide, nor should they be interpreted as providing any facts regarding, or prediction or forecast of, any environmental risk for any property. Only a Phase I Environmental Site Assessment performed by an environmental professional can provide information regarding the environmental risk for any property. Additionally, the information provided in this Report is not to be construed as legal advice.

Copyright 2020 by Environmental Data Resources, Inc. All rights reserved. Reproduction in any media or format, in whole or in part, of any report or map of Environmental Data Resources, Inc., or its affiliates, is prohibited without prior written permission.

EDR and its logos (including Sanborn and Sanborn Map) are trademarks of Environmental Data Resources, Inc. or its affiliates. All other trademarks used herein are the property of their respective owners.

## EXECUTIVE SUMMARY

A search of available environmental records was conducted by Environmental Data Resources, Inc (EDR). The report was designed to assist parties seeking to meet the search requirements of EPA's Standards and Practices for All Appropriate Inquiries (40 CFR Part 312), the ASTM Standard Practice for Environmental Site Assessments (E 1527-13), the ASTM Standard Practice for Environmental Site Assessments for Forestland or Rural Property (E 2247-16), the ASTM Standard Practice for Limited Environmental Due Diligence: Transaction Screen Process (E 1528-14) or custom requirements developed for the evaluation of environmental risk associated with a parcel of real estate.

### TARGET PROPERTY INFORMATION

#### ADDRESS

2219 ORANGE AVENUE  
ANAHEIM, CA 92804

#### COORDINATES

Latitude (North): 33.8254550 - 33° 49' 31.63"  
Longitude (West): 117.9600290 - 117° 57' 36.10"  
Universal Tranverse Mercator: Zone 11  
UTM X (Meters): 411158.9  
UTM Y (Meters): 3743023.5  
Elevation: 106 ft. above sea level

### USGS TOPOGRAPHIC MAP ASSOCIATED WITH TARGET PROPERTY

Target Property Map: 5641294 ANAHEIM, CA  
Version Date: 2012

### AERIAL PHOTOGRAPHY IN THIS REPORT

Portions of Photo from: 20140513  
Source: USDA

MAPPED SITES SUMMARY

Target Property Address:  
2219 ORANGE AVENUE  
ANAHEIM, CA 92804

Click on Map ID to see full detail.

MAP ID	SITE NAME	ADDRESS	DATABASE ACRONYMS	RELATIVE ELEVATION	DIST (ft. & mi.) DIRECTION
<a href="#">A1</a>	60 MINUTE LUBE	519 A S BROOKHURST S	LUST, Cortese, CERS	Higher	84, 0.016, NE
<a href="#">A2</a>	60 MINUTE TUNE UP	519 S BROOKHURST ST	UST, SWEEPS UST	Higher	122, 0.023, East
<a href="#">A3</a>	60 MINUTE TUNE UP	519 S BROOKHURST ST	LUST, CERS HAZ WASTE, CA FID UST, CERS	Higher	122, 0.023, East
<a href="#">A4</a>	AUTO SPECIALISTS	519 S BROOKHURST	EDR Hist Auto	Higher	122, 0.023, East
<a href="#">A5</a>	AA PARTNERS LLC DBA	519 S BROOKHURST ST	RCRA NonGen / NLR	Higher	122, 0.023, East
<a href="#">A6</a>	USA AUTO REPAIR	519 S BROOKHURST ST	RCRA NonGen / NLR	Higher	122, 0.023, East
<a href="#">A7</a>	SUPERIOR 2 CLEANERS	515 S BROOKHURST ST	EDR Hist Cleaner	Higher	163, 0.031, ENE
<a href="#">A8</a>	60 MINUTE LUBE	519 A BROOKHURST ST	LUST, HIST CORTESE	Higher	180, 0.034, North
<a href="#">B9</a>	CVS PHARMACY # 9560	611 SOUTH BROOKHURST	RCRA-LQG	Higher	221, 0.042, South
<a href="#">B10</a>	CVS PHARMACY #9560	611 S BROOKHURST ST	CERS HAZ WASTE, HAZNET, HWTS	Higher	221, 0.042, South
<a href="#">C11</a>	SMITH RAYMOND T & M	600 S BROOKHURST ST	EDR Hist Auto	Higher	309, 0.059, ESE
<a href="#">A12</a>	CAPRI CLEANERS	508 S BROOKHURST ST	DRYCLEANERS	Higher	325, 0.062, NE
<a href="#">A13</a>	CAPRI CLEANERS	508 S BROOKHURST ST	DRYCLEANERS, HWTS	Higher	325, 0.062, NE
<a href="#">A14</a>	CAPRI CLEANERS	508 S BROOKHURST	EDR Hist Cleaner	Higher	325, 0.062, NE
<a href="#">A15</a>	CAPRI CLNRS & LDRY,	508 S BROOKHURST ST	DRYCLEANERS	Higher	325, 0.062, NE
<a href="#">A16</a>	CAPRI CLEANERS, CHI	508 S BROOKHURST ST	DRYCLEANERS	Higher	325, 0.062, NE
<a href="#">C17</a>	NAZIH WAREH	532 S BROOKHURST	HIST UST	Higher	336, 0.064, East
<a href="#">C18</a>	WAREH NAZIH	532 S BROOKHURST	EDR Hist Auto	Higher	336, 0.064, East
<a href="#">C19</a>	CROWN CLEANERS	626 S BROOKHURST ST	CERS HAZ WASTE, DRYCLEANERS, CERS	Higher	353, 0.067, SE
<a href="#">C20</a>	CROWN CLEANERS	626 S BROOKHURST ST	RCRA NonGen / NLR	Higher	353, 0.067, SE
<a href="#">C21</a>	CROWN CLEANERS AND L	626 S BROOKHURST ST	DRYCLEANERS	Higher	353, 0.067, SE
<a href="#">C22</a>	CROWN CLEANERS	634 S BROOKHURST	EDR Hist Cleaner	Higher	477, 0.090, SE
<a href="#">C23</a>	CROWN CLNRS & LAUNDR	634 S BROOKHURST ST	DRYCLEANERS	Higher	477, 0.090, SE
<a href="#">C24</a>	CROWN CLEANERS	634 BROOKHURST	RCRA-SQG, FINDS, ECHO, DRYCLEANERS, HAZNET, HWTS	Higher	477, 0.090, SE
<a href="#">C25</a>	CROWN CLEANERS	634 S BROOKHURST AVE	DRYCLEANERS	Higher	477, 0.090, SE
<a href="#">C26</a>	CROWN CLEANERS & LAU	634 S BROOKHURST ST	DRYCLEANERS	Higher	477, 0.090, SE
<a href="#">C27</a>	CROWN CLEANER AND LA	634 S BROOKHURST ST	DRYCLEANERS	Higher	477, 0.090, SE
<a href="#">C28</a>	STATER BROS. MARKETS	610 S BROOKHURST ST	CERS HAZ WASTE, CERS	Higher	511, 0.097, ESE
<a href="#">C29</a>	STATER BROS MARKETS	610 S BROOKHURST ST	RCRA NonGen / NLR	Higher	511, 0.097, ESE
<a href="#">30</a>	MANNY BHATT	9802 CLEARBROOK LN	RCRA NonGen / NLR	Lower	824, 0.156, SW
<a href="#">31</a>	ORANGE BROOK CLEANER	2222 ORANGE	DRYCLEANERS	Higher	883, 0.167, East
<a href="#">32</a>	LUCY FORBES	9791 MESSERSMITH AVE	RCRA NonGen / NLR	Lower	982, 0.186, NW
<a href="#">33</a>	PUBLIC WORKS YARD	625 S VALLEY ST	HIST UST	Higher	1044, 0.198, ESE
<a href="#">D34</a>	G & M OIL	9225 BROOKHURST ST	SWEEPS UST, CA FID UST, HIST CORTESE	Higher	1052, 0.199, North
<a href="#">D35</a>	G&M OIL CO INC #31	9225 S BROOKHURST	RCRA NonGen / NLR	Higher	1052, 0.199, North
<a href="#">D36</a>	G&M OIL CO.	9225 S. BROOKHURST S	UST	Higher	1052, 0.199, North
<a href="#">D37</a>	G & M OIL STATION #3	9225 S BROOKHURST ST	LUST, CERS HAZ WASTE, CERS TANKS, CERS	Higher	1052, 0.199, North
<a href="#">D38</a>	G&M OIL CO #31	9225 BROOKHURST ST	UST	Higher	1052, 0.199, North
<a href="#">D39</a>	G & M OIL STATION #3	9225 BROOKHURST	LUST, HIST UST, Cortese, CERS	Higher	1052, 0.199, North

MAPPED SITES SUMMARY

Target Property Address:  
2219 ORANGE AVENUE  
ANAHEIM, CA 92804

Click on Map ID to see full detail.

MAP ID	SITE NAME	ADDRESS	DATABASE ACRONYMS	RELATIVE ELEVATION	DIST (ft. & mi.) DIRECTION
<a href="#">D40</a>	THRIFTY OIL #358/ AR	300 S BROOKHURST ST	LUST, Cortese, CERS	Higher	1056, 0.200, NNE
<a href="#">D41</a>	THRIFTY OIL STN 358	300 S BROOKHURST	HIST UST	Higher	1056, 0.200, NNE
<a href="#">D42</a>	THRIFTY OIL #358/ AR	300 BROOKHURST ST	LUST	Higher	1056, 0.200, NNE
<a href="#">D43</a>	THRIFTY OIL STATION	300 S BROOKHURST ST	CERS HAZ WASTE, SWEEPS UST, CERS TANKS, CA FID...	Higher	1056, 0.200, NNE
<a href="#">D44</a>	ARCO FACILITY NO 097	300 S BROOKHURST ST	RCRA-SQG, FINDS, ECHO	Higher	1056, 0.200, NNE
<a href="#">D45</a>	G&M #8	300 S BROOKHURST ST	RCRA NonGen / NLR	Higher	1056, 0.200, NNE
<a href="#">D46</a>	THRIFTY OIL STN.#358	300 S BROOKHURST ST	HIST UST	Higher	1056, 0.200, NNE
<a href="#">D47</a>	THRIFTY OIL STN #358	300 S BROOKHURST ST	UST	Higher	1056, 0.200, NNE
<a href="#">48</a>	MARIA SKYBERG	9671 CAMPUS DR	RCRA NonGen / NLR	Lower	1121, 0.212, SSW
<a href="#">D49</a>	G & M OIL	301 S BROOKHURST ST	SWEEPS UST, CA FID UST	Higher	1147, 0.217, NNE
<a href="#">E50</a>	J SCOTT SELLENS DDS	710 S BROOKHURST ST	RCRA NonGen / NLR	Lower	1198, 0.227, SSE
<a href="#">51</a>	DUSTIN UJIKI	2316 W. RAMM DR	RCRA NonGen / NLR	Lower	1209, 0.229, WNW
<a href="#">E52</a>	ELECTRONIC INSTRUMEN	714	LUST, HIST CORTESE	Lower	1274, 0.241, SSE
<a href="#">F53</a>	ALL SEASON TIRE CENT	817	LUST, HIST CORTESE	Lower	1558, 0.295, SSE
<a href="#">F54</a>	ALL SEASON TIRE CENT	817 S BROOKHURST ST	LUST, Cortese, CERS	Lower	1599, 0.303, South
<a href="#">G55</a>	RALPHS GROCERY #296	915 S BROOKHURST ST	SWRCY, CERS HAZ WASTE, HAZNET, CERS, HWTS	Lower	2063, 0.391, South
<a href="#">G56</a>	H & T SHELL	956 S BROOKHURST ST	LUST, CA FID UST, Cortese, CERS	Lower	2308, 0.437, South
<a href="#">H57</a>	EQUIVA SERVICES	101 BROOKHURST, SOUT	LUST, Cortese, CERS	Higher	2325, 0.440, North
<a href="#">H58</a>	SHELL #101	101 BROOKHURST, SOUT	LUST, Cortese	Higher	2331, 0.441, North
<a href="#">H59</a>	CHEVRON SERVICE STAT	2201 LINCOLN	LUST, Cortese, HIST CORTESE, CERS	Higher	2495, 0.473, North
<a href="#">I60</a>	LINCOLN CAR WASH	2219 W LINCOLN AVE	LUST, Cortese, CERS	Higher	2525, 0.478, North
<a href="#">I61</a>	LINCOLN CAR WASH	2219 LINCOLN AVE	LUST, HIST CORTESE	Higher	2525, 0.478, North
<a href="#">H62</a>	CHEVRON SERVICE STAT	2201 W LINCOLN AVE	LUST	Higher	2545, 0.482, North
<a href="#">J63</a>	CANTADA SQUARE	2300 W. LINCOLN	DEED	Higher	2575, 0.488, NNW
<a href="#">J64</a>	DANIEL'S HOME CENTER	2300 W. LINCOLN	LUST, CPS-SLIC, Cortese, CERS	Higher	2575, 0.488, NNW
<a href="#">J65</a>	DANIEL'S HOME CENTER	2300 LINCOLN, W.	LUST	Higher	2575, 0.488, NNW
<a href="#">J66</a>	1X THE HOME DEPOT	2300 W LINCOLN AVE	DEED, HAZNET, HWTS	Higher	2575, 0.488, NNW
<a href="#">67</a>	PK II BROOKHURST CEN	2243 WEST BALL ROAD	ENVIROSTOR, VCP, HWTS	Lower	2684, 0.508, South
<a href="#">68</a>	GBS LINENS	305 N. MULLER STREET	ENVIROSTOR, VCP, Orange Co. Industrial Site, CERS	Higher	4455, 0.844, NE
<a href="#">69</a>	AEROSCIENTIFIC CORP	223 N CRESCENT WAY	ENVIROSTOR, CPS-SLIC, CERS HAZ WASTE, Orange Co. ....	Higher	4888, 0.926, NE
<a href="#">70</a>	DURAN COMPANY	1773 WEST LINCOLN AV	ENVIROSTOR	Higher	5194, 0.984, ENE

# EXECUTIVE SUMMARY

## TARGET PROPERTY SEARCH RESULTS

The target property was not listed in any of the databases searched by EDR.

## DATABASES WITH NO MAPPED SITES

No mapped sites were found in EDR's search of available ("reasonably ascertainable ") government records either on the target property or within the search radius around the target property for the following databases:

## STANDARD ENVIRONMENTAL RECORDS

### ***Federal NPL site list***

NPL..... National Priority List  
Proposed NPL..... Proposed National Priority List Sites  
NPL LIENS..... Federal Superfund Liens

### ***Federal Delisted NPL site list***

Delisted NPL..... National Priority List Deletions

### ***Federal CERCLIS list***

FEDERAL FACILITY..... Federal Facility Site Information listing  
SEMS..... Superfund Enterprise Management System

### ***Federal CERCLIS NFRAP site list***

SEMS-ARCHIVE..... Superfund Enterprise Management System Archive

### ***Federal RCRA CORRACTS facilities list***

CORRACTS..... Corrective Action Report

### ***Federal RCRA non-CORRACTS TSD facilities list***

RCRA-TSDF..... RCRA - Treatment, Storage and Disposal

### ***Federal RCRA generators list***

RCRA-VSQG..... RCRA - Very Small Quantity Generators (Formerly Conditionally Exempt Small Quantity Generators)

### ***Federal institutional controls / engineering controls registries***

LUCIS..... Land Use Control Information System  
US ENG CONTROLS..... Engineering Controls Sites List  
US INST CONTROLS..... Institutional Controls Sites List

## EXECUTIVE SUMMARY

### **Federal ERNS list**

ERNS..... Emergency Response Notification System

### **State- and tribal - equivalent NPL**

RESPONSE..... State Response Sites

### **State and tribal landfill and/or solid waste disposal site lists**

SWF/LF..... Solid Waste Information System

### **State and tribal leaking storage tank lists**

INDIAN LUST..... Leaking Underground Storage Tanks on Indian Land

### **State and tribal registered storage tank lists**

FEMA UST..... Underground Storage Tank Listing

AST..... Aboveground Petroleum Storage Tank Facilities

INDIAN UST..... Underground Storage Tanks on Indian Land

### **State and tribal voluntary cleanup sites**

VCP..... Voluntary Cleanup Program Properties

INDIAN VCP..... Voluntary Cleanup Priority Listing

### **State and tribal Brownfields sites**

BROWNFIELDS..... Considered Brownfields Sites Listing

### **ADDITIONAL ENVIRONMENTAL RECORDS**

#### **Local Brownfield lists**

US BROWNFIELDS..... A Listing of Brownfields Sites

#### **Local Lists of Landfill / Solid Waste Disposal Sites**

WMUDS/SWAT..... Waste Management Unit Database

HAULERS..... Registered Waste Tire Haulers Listing

INDIAN ODI..... Report on the Status of Open Dumps on Indian Lands

DEBRIS REGION 9..... Torres Martinez Reservation Illegal Dump Site Locations

ODI..... Open Dump Inventory

IHS OPEN DUMPS..... Open Dumps on Indian Land

#### **Local Lists of Hazardous waste / Contaminated Sites**

US HIST CDL..... Delisted National Clandestine Laboratory Register

HIST Cal-Sites..... Historical Calsites Database

SCH..... School Property Evaluation Program

CDL..... Clandestine Drug Labs

Toxic Pits..... Toxic Pits Cleanup Act Sites



## EXECUTIVE SUMMARY

US CDL..... National Clandestine Laboratory Register  
PFAS..... PFAS Contamination Site Location Listing

### **Local Land Records**

LIENS..... Environmental Liens Listing  
LIENS 2..... CERCLA Lien Information

### **Records of Emergency Release Reports**

HMIRS..... Hazardous Materials Information Reporting System  
CHMIRS..... California Hazardous Material Incident Report System  
LDS..... Land Disposal Sites Listing  
MCS..... Military Cleanup Sites Listing  
Orange Co. Industrial Site..... List of Industrial Site Cleanups  
SPILLS 90..... SPILLS 90 data from FirstSearch

### **Other Ascertainable Records**

FUDS..... Formerly Used Defense Sites  
DOD..... Department of Defense Sites  
SCRD DRYCLEANERS..... State Coalition for Remediation of Drycleaners Listing  
US FIN ASSUR..... Financial Assurance Information  
EPA WATCH LIST..... EPA WATCH LIST  
2020 COR ACTION..... 2020 Corrective Action Program List  
TSCA..... Toxic Substances Control Act  
TRIS..... Toxic Chemical Release Inventory System  
SSTS..... Section 7 Tracking Systems  
ROD..... Records Of Decision  
RMP..... Risk Management Plans  
RAATS..... RCRA Administrative Action Tracking System  
PRP..... Potentially Responsible Parties  
PADS..... PCB Activity Database System  
ICIS..... Integrated Compliance Information System  
FTTS..... FIFRA/ TSCA Tracking System - FIFRA (Federal Insecticide, Fungicide, & Rodenticide Act)/TSCA (Toxic Substances Control Act)  
MLTS..... Material Licensing Tracking System  
COAL ASH DOE..... Steam-Electric Plant Operation Data  
COAL ASH EPA..... Coal Combustion Residues Surface Impoundments List  
PCB TRANSFORMER..... PCB Transformer Registration Database  
RADINFO..... Radiation Information Database  
HIST FTTS..... FIFRA/TSCA Tracking System Administrative Case Listing  
DOT OPS..... Incident and Accident Data  
CONSENT..... Superfund (CERCLA) Consent Decrees  
INDIAN RESERV..... Indian Reservations  
FUSRAP..... Formerly Utilized Sites Remedial Action Program  
UMTRA..... Uranium Mill Tailings Sites  
LEAD SMELTERS..... Lead Smelter Sites  
US AIRS..... Aerometric Information Retrieval System Facility Subsystem  
US MINES..... Mines Master Index File  
ABANDONED MINES..... Abandoned Mines  
FINDS..... Facility Index System/Facility Registry System  
DOCKET HWC..... Hazardous Waste Compliance Docket Listing  
UXO..... Unexploded Ordnance Sites  
ECHO..... Enforcement & Compliance History Information

## EXECUTIVE SUMMARY

FUELS PROGRAM	EPA Fuels Program Registered Listing
CA BOND EXP. PLAN	Bond Expenditure Plan
CUPA Listings	CUPA Resources List
EMI	Emissions Inventory Data
ENF	Enforcement Action Listing
Financial Assurance	Financial Assurance Information Listing
HAZNET	Facility and Manifest Data
ICE	ICE
HWP	EnviroStor Permitted Facilities Listing
HWT	Registered Hazardous Waste Transporter Database
MINES	Mines Site Location Listing
MWMP	Medical Waste Management Program Listing
NPDES	NPDES Permits Listing
PEST LIC	Pesticide Regulation Licenses Listing
PROC	Certified Processors Database
Notify 65	Proposition 65 Records
UIC	UIC Listing
UIC GEO	UIC GEO (GEOTRACKER)
WASTEWATER PITS	Oil Wastewater Pits Listing
WDS	Waste Discharge System
WIP	Well Investigation Program Case List
MILITARY PRIV SITES	MILITARY PRIV SITES (GEOTRACKER)
PROJECT	PROJECT (GEOTRACKER)
WDR	Waste Discharge Requirements Listing
CIWQS	California Integrated Water Quality System
CERS	CERS
NON-CASE INFO	NON-CASE INFO (GEOTRACKER)
OTHER OIL GAS	OTHER OIL & GAS (GEOTRACKER)
PROD WATER PONDS	PROD WATER PONDS (GEOTRACKER)
SAMPLING POINT	SAMPLING POINT (GEOTRACKER)
WELL STIM PROJ	Well Stimulation Project (GEOTRACKER)
MINES MRDS	Mineral Resources Data System
HWTS	Hazardous Waste Tracking System

### EDR HIGH RISK HISTORICAL RECORDS

#### ***EDR Exclusive Records***

EDR MGP..... EDR Proprietary Manufactured Gas Plants

### EDR RECOVERED GOVERNMENT ARCHIVES

#### ***Exclusive Recovered Govt. Archives***

RGA LF..... Recovered Government Archive Solid Waste Facilities List  
RGA LUST..... Recovered Government Archive Leaking Underground Storage Tank

### SURROUNDING SITES: SEARCH RESULTS

Surrounding sites were identified in the following databases.

Elevations have been determined from the USGS Digital Elevation Model and should be evaluated on a relative (not an absolute) basis. Relative elevation information between sites of close proximity should be field verified. Sites with an elevation equal to or higher than the target property have been differentiated below from sites with an elevation lower than the target property.

Page numbers and map identification numbers refer to the EDR Radius Map report where detailed data on individual sites can be reviewed.

Sites listed in ***bold italics*** are in multiple databases.

Unmappable (orphan) sites are not considered in the foregoing analysis.

## EXECUTIVE SUMMARY

### STANDARD ENVIRONMENTAL RECORDS

#### ***Federal RCRA generators list***

RCRA-LQG: RCRAInfo is EPA's comprehensive information system, providing access to data supporting the Resource Conservation and Recovery Act (RCRA) of 1976 and the Hazardous and Solid Waste Amendments (HSWA) of 1984. The database includes selective information on sites which generate, transport, store, treat and/or dispose of hazardous waste as defined by the Resource Conservation and Recovery Act (RCRA). Large quantity generators (LQGs) generate over 1,000 kilograms (kg) of hazardous waste, or over 1 kg of acutely hazardous waste per month.

A review of the RCRA-LQG list, as provided by EDR, and dated 03/22/2021 has revealed that there is 1 RCRA-LQG site within approximately 0.25 miles of the target property.

<u>Equal/Higher Elevation</u>	<u>Address</u>	<u>Direction / Distance</u>	<u>Map ID</u>	<u>Page</u>
CVS PHARMACY # 9560 EPA ID:: CAR000228288	611 SOUTH BROOKHURST	S 0 - 1/8 (0.042 mi.)	B9	28

RCRA-SQG: RCRAInfo is EPA's comprehensive information system, providing access to data supporting the Resource Conservation and Recovery Act (RCRA) of 1976 and the Hazardous and Solid Waste Amendments (HSWA) of 1984. The database includes selective information on sites which generate, transport, store, treat and/or dispose of hazardous waste as defined by the Resource Conservation and Recovery Act (RCRA). Small quantity generators (SQGs) generate between 100 kg and 1,000 kg of hazardous waste per month.

A review of the RCRA-SQG list, as provided by EDR, and dated 03/22/2021 has revealed that there are 2 RCRA-SQG sites within approximately 0.25 miles of the target property.

<u>Equal/Higher Elevation</u>	<u>Address</u>	<u>Direction / Distance</u>	<u>Map ID</u>	<u>Page</u>
<b><i>CROWN CLEANERS</i></b> EPA ID:: CAD981621634	<b><i>634 BROOKHURST</i></b>	<b><i>SE 0 - 1/8 (0.090 mi.)</i></b>	<b><i>C24</i></b>	<b><i>71</i></b>
<b><i>ARCO FACILITY NO 097</i></b> EPA ID:: CAR000101733	<b><i>300 S BROOKHURST ST</i></b>	<b><i>NNE 1/8 - 1/4 (0.200 mi.)</i></b>	<b><i>D44</i></b>	<b><i>147</i></b>

#### ***State- and tribal - equivalent CERCLIS***

ENVIROSTOR: The Department of Toxic Substances Control's (DTSC's) Site Mitigation and Brownfields Reuse Program's (SMBRP's) EnviroStor database identifies sites that have known contamination or sites for which there may be reasons to investigate further. The database includes the following site types: Federal Superfund sites (National Priorities List (NPL)); State Response, including Military Facilities and State Superfund; Voluntary Cleanup; and School sites. EnviroStor provides similar information to the information that was available in CalSites, and provides additional site information, including, but not limited to, identification of formerly-contaminated properties that have been released for reuse, properties where environmental deed restrictions have been recorded to prevent inappropriate land uses, and risk characterization information that is used to assess potential impacts to public health and the environment at contaminated sites.

A review of the ENVIROSTOR list, as provided by EDR, and dated 04/23/2021 has revealed that there are 4 ENVIROSTOR sites within approximately 1 mile of the target property.

## EXECUTIVE SUMMARY

<u>Equal/Higher Elevation</u>	<u>Address</u>	<u>Direction / Distance</u>	<u>Map ID</u>	<u>Page</u>
<b>GBS LINENS</b> Facility Id: 60002657 Status: Active	<b>305 N. MULLER STREET</b>	<b>NE 1/2 - 1 (0.844 mi.)</b>	<b>68</b>	<b>246</b>
<b>AEROSCIENTIFIC CORP</b> Facility Id: 71003492 Status: Refer: Local Agency	<b>223 N CRESCENT WAY</b>	<b>NE 1/2 - 1 (0.926 mi.)</b>	<b>69</b>	<b>256</b>
<b>DURAN COMPANY</b> Facility Id: 30270003 Status: Refer: Other Agency	<b>1773 WEST LINCOLN AV</b>	<b>ENE 1/2 - 1 (0.984 mi.)</b>	<b>70</b>	<b>284</b>
<u>Lower Elevation</u>	<u>Address</u>	<u>Direction / Distance</u>	<u>Map ID</u>	<u>Page</u>
<b>PK II BROOKHURST CEN</b> Facility Id: 60003011 Status: Active	<b>2243 WEST BALL ROAD</b>	<b>S 1/2 - 1 (0.508 mi.)</b>	<b>67</b>	<b>243</b>

### **State and tribal leaking storage tank lists**

LUST: Leaking Underground Storage Tank (LUST) Sites included in GeoTracker. GeoTracker is the Water Boards data management system for sites that impact, or have the potential to impact, water quality in California, with emphasis on groundwater.

A review of the LUST list, as provided by EDR, has revealed that there are 19 LUST sites within approximately 0.5 miles of the target property.

<u>Equal/Higher Elevation</u>	<u>Address</u>	<u>Direction / Distance</u>	<u>Map ID</u>	<u>Page</u>
<b>60 MINUTE LUBE</b> Database: LUST, Date of Government Version: 06/03/2021 Status: Completed - Case Closed Global Id: T0605901261	<b>519 A S BROOKHURST S</b>	<b>NE 0 - 1/8 (0.016 mi.)</b>	<b>A1</b>	<b>9</b>
<b>60 MINUTE TUNE UP</b> Database: ORANGE CO. LUST, Date of Government Version: 03/01/2021 Facility Id: 90UT253	<b>519 S BROOKHURST ST</b>	<b>E 0 - 1/8 (0.023 mi.)</b>	<b>A3</b>	<b>12</b>
<b>60 MINUTE LUBE</b> Database: LUST REG 8, Date of Government Version: 02/14/2005 Facility Status: Case Closed Global ID: T0605901261	<b>519 A BROOKHURST ST</b>	<b>N 0 - 1/8 (0.034 mi.)</b>	<b>A8</b>	<b>27</b>
<b>G &amp; M OIL STATION #3</b> Database: ORANGE CO. LUST, Date of Government Version: 03/01/2021 Facility Id: 96UT018	<b>9225 S BROOKHURST ST</b>	<b>N 1/8 - 1/4 (0.199 mi.)</b>	<b>D37</b>	<b>109</b>
<b>G &amp; M OIL STATION #3</b> Database: LUST REG 8, Date of Government Version: 02/14/2005 Database: LUST, Date of Government Version: 06/03/2021 Status: Completed - Case Closed Facility Status: Case Closed Global Id: T0605901935 Global ID: T0605901935	<b>9225 BROOKHURST</b>	<b>N 1/8 - 1/4 (0.199 mi.)</b>	<b>D39</b>	<b>130</b>
<b>THRIFTY OIL #358/ AR</b> Database: LUST, Date of Government Version: 06/03/2021	<b>300 S BROOKHURST ST</b>	<b>NNE 1/8 - 1/4 (0.200 mi.)</b>	<b>D40</b>	<b>134</b>

## EXECUTIVE SUMMARY

Status: Completed - Case Closed				
Global Id: T0605902183				
THRIFTY OIL #358/ AR	300 BROOKHURST ST	NNE 1/8 - 1/4 (0.200 mi.)	D42	137
Database: LUST REG 8, Date of Government Version: 02/14/2005				
Facility Status: Case Closed				
Global ID: T0605902183				
<b>EQUIVA SERVICES</b>	<b>101 BROOKHURST, SOUT</b>	<b>N 1/4 - 1/2 (0.440 mi.)</b>	<b>H57</b>	<b>206</b>
Database: LUST REG 8, Date of Government Version: 02/14/2005				
Database: LUST, Date of Government Version: 06/03/2021				
Status: Completed - Case Closed				
Facility Status: Preliminary site assessment underway				
Global Id: T0605985423				
Global Id: T0605902222				
Global ID: T0605985423				
<b>SHELL #101</b>	<b>101 BROOKHURST, SOUT</b>	<b>N 1/4 - 1/2 (0.441 mi.)</b>	<b>H58</b>	<b>211</b>
Database: LUST REG 8, Date of Government Version: 02/14/2005				
Facility Status: Post remedial action monitoring				
Global ID: T0605902222				
<b>CHEVRON SERVICE STAT</b>	<b>2201 LINCOLN</b>	<b>N 1/4 - 1/2 (0.473 mi.)</b>	<b>H59</b>	<b>213</b>
Database: LUST REG 8, Date of Government Version: 02/14/2005				
Database: LUST, Date of Government Version: 06/03/2021				
Status: Completed - Case Closed				
Facility Status: Case Closed				
Global Id: T0605900926				
Global ID: T0605900926				
<b>LINCOLN CAR WASH</b>	<b>2219 W LINCOLN AVE</b>	<b>N 1/4 - 1/2 (0.478 mi.)</b>	<b>I60</b>	<b>216</b>
Database: LUST, Date of Government Version: 06/03/2021				
Status: Completed - Case Closed				
Global Id: T0605901561				
<b>LINCOLN CAR WASH</b>	<b>2219 LINCOLN AVE</b>	<b>N 1/4 - 1/2 (0.478 mi.)</b>	<b>I61</b>	<b>223</b>
Database: LUST REG 8, Date of Government Version: 02/14/2005				
Facility Status: Case Closed				
Global ID: T0605901561				
CHEVRON SERVICE STAT	2201 W LINCOLN AVE	N 1/4 - 1/2 (0.482 mi.)	H62	224
Database: ORANGE CO. LUST, Date of Government Version: 03/01/2021				
Facility Id: 89UT048				
<b>DANIEL'S HOME CENTER</b>	<b>2300 W. LINCOLN</b>	<b>NNW 1/4 - 1/2 (0.488 mi.)</b>	<b>J64</b>	<b>225</b>
Database: LUST, Date of Government Version: 06/03/2021				
Status: Completed - Case Closed				
Global Id: T0605972901				
DANIEL'S HOME CENTER	2300 LINCOLN, W.	NNW 1/4 - 1/2 (0.488 mi.)	J65	234
Database: LUST REG 8, Date of Government Version: 02/14/2005				
Facility Status: Remedial action (cleanup) Underway				
Global ID: T0605972901				
<b>Lower Elevation</b>	<b>Address</b>	<b>Direction / Distance</b>	<b>Map ID</b>	<b>Page</b>
<b>ELECTRONIC INSTRUMEN</b>	<b>714</b>	<b>SSE 1/8 - 1/4 (0.241 mi.)</b>	<b>E52</b>	<b>164</b>
Database: LUST REG 8, Date of Government Version: 02/14/2005				
Facility Status: Case Closed				
Global ID: T0605900102				
<b>ALL SEASON TIRE CENT</b>	<b>817</b>	<b>SSE 1/4 - 1/2 (0.295 mi.)</b>	<b>F53</b>	<b>165</b>
Database: LUST REG 8, Date of Government Version: 02/14/2005				

## EXECUTIVE SUMMARY

Facility Status: Case Closed  
Global ID: T0605902283

<b>ALL SEASON TIRE CENT</b> Database: LUST, Date of Government Version: 06/03/2021 Status: Completed - Case Closed Global Id: T0605902283	<b>817 S BROOKHURST ST</b>	<b>S 1/4 - 1/2 (0.303 mi.)</b>	<b>F54</b>	<b>167</b>
--	----------------------------	--------------------------------	------------	------------

<b>H &amp; T SHELL</b> Database: LUST, Date of Government Version: 06/03/2021 Status: Completed - Case Closed Global Id: T0605902190	<b>956 S BROOKHURST ST</b>	<b>S 1/4 - 1/2 (0.437 mi.)</b>	<b>G56</b>	<b>202</b>
---	----------------------------	--------------------------------	------------	------------

CPS-SLIC: Cleanup Program Sites (CPS; also known as Site Cleanups [SC] and formerly known as Spills, Leaks, Investigations, and Cleanups [SLIC] sites) included in GeoTracker. GeoTracker is the Water Boards data management system for sites that impact, or have the potential to impact, water quality in California, with emphasis on groundwater.

A review of the CPS-SLIC list, as provided by EDR, has revealed that there is 1 CPS-SLIC site within approximately 0.5 miles of the target property.

<u>Equal/Higher Elevation</u>	<u>Address</u>	<u>Direction / Distance</u>	<u>Map ID</u>	<u>Page</u>
<b>DANIEL'S HOME CENTER</b> Database: CPS-SLIC, Date of Government Version: 06/03/2021 Facility Status: Completed - Case Closed Global Id: SL0605930650	<b>2300 W. LINCOLN</b>	<b>NNW 1/4 - 1/2 (0.488 mi.)</b>	<b>J64</b>	<b>225</b>

### **State and tribal registered storage tank lists**

UST: The Underground Storage Tank database contains registered USTs. USTs are regulated under Subtitle I of the Resource Conservation and Recovery Act (RCRA). The data come from the State Water Resources Control Board's Hazardous Substance Storage Container Database.

A review of the UST list, as provided by EDR, has revealed that there are 4 UST sites within approximately 0.25 miles of the target property.

<u>Equal/Higher Elevation</u>	<u>Address</u>	<u>Direction / Distance</u>	<u>Map ID</u>	<u>Page</u>
<b>60 MINUTE TUNE UP</b> Database: UST, Date of Government Version: 06/03/2021 Facility Id: 3387	<b>519 S BROOKHURST ST</b>	<b>E 0 - 1/8 (0.023 mi.)</b>	<b>A2</b>	<b>11</b>
G&M OIL CO. Database: UST, Date of Government Version: 06/03/2021	9225 S. BROOKHURST S	N 1/8 - 1/4 (0.199 mi.)	D36	108
G&M OIL CO #31 Database: ORANGE CO. UST, Date of Government Version: 04/29/2021 Database: UST, Date of Government Version: 06/03/2021 Facility Id: FA0024167 Facility Id: FA0024167	9225 BROOKHURST ST	N 1/8 - 1/4 (0.199 mi.)	D38	129
THRIFTY OIL STN #358 Database: UST, Date of Government Version: 06/03/2021 Facility Id: 4521	300 S BROOKHURST ST	NNE 1/8 - 1/4 (0.200 mi.)	D47	154

## EXECUTIVE SUMMARY

Facility Id: 30-011-002581

### ADDITIONAL ENVIRONMENTAL RECORDS

#### **Local Lists of Landfill / Solid Waste Disposal Sites**

SWRCY: A listing of recycling facilities in California.

A review of the SWRCY list, as provided by EDR, and dated 03/09/2021 has revealed that there is 1 SWRCY site within approximately 0.5 miles of the target property.

<u>Lower Elevation</u>	<u>Address</u>	<u>Direction / Distance</u>	<u>Map ID</u>	<u>Page</u>
<b>RALPHS GROCERY #296</b> Cert Id: RC295724.001	<b>915 S BROOKHURST ST</b>	<b>S 1/4 - 1/2 (0.391 mi.)</b>	<b>G55</b>	<b>169</b>

#### **Local Lists of Hazardous waste / Contaminated Sites**

CERS HAZ WASTE: List of sites in the California Environmental Protection Agency (CalEPA) Regulated Site Portal which fall under the Hazardous Chemical Management, Hazardous Waste Onsite Treatment, Household Hazardous Waste Collection, Hazardous Waste Generator, and RCRA LQ HW Generator programs.

A review of the CERS HAZ WASTE list, as provided by EDR, and dated 04/19/2021 has revealed that there are 6 CERS HAZ WASTE sites within approximately 0.25 miles of the target property.

<u>Equal/Higher Elevation</u>	<u>Address</u>	<u>Direction / Distance</u>	<u>Map ID</u>	<u>Page</u>
<b>60 MINUTE TUNE UP</b>	<b>519 S BROOKHURST ST</b>	<b>E 0 - 1/8 (0.023 mi.)</b>	<b>A3</b>	<b>12</b>
<b>CVS PHARMACY #9560</b>	<b>611 S BROOKHURST ST</b>	<b>S 0 - 1/8 (0.042 mi.)</b>	<b>B10</b>	<b>38</b>
<b>CROWN CLEANERS</b>	<b>626 S BROOKHURST ST</b>	<b>SE 0 - 1/8 (0.067 mi.)</b>	<b>C19</b>	<b>61</b>
<b>STATER BROS. MARKETS</b>	<b>610 S BROOKHURST ST</b>	<b>ESE 0 - 1/8 (0.097 mi.)</b>	<b>C28</b>	<b>91</b>
<b>G &amp; M OIL STATION #3</b>	<b>9225 S BROOKHURST ST</b>	<b>N 1/8 - 1/4 (0.199 mi.)</b>	<b>D37</b>	<b>109</b>
<b>THRIFTY OIL STATION</b>	<b>300 S BROOKHURST ST</b>	<b>NNE 1/8 - 1/4 (0.200 mi.)</b>	<b>D43</b>	<b>138</b>

#### **Local Lists of Registered Storage Tanks**

SWEEPS UST: Statewide Environmental Evaluation and Planning System. This underground storage tank listing was updated and maintained by a company contacted by the SWRCB in the early 1990's. The listing is no longer updated or maintained. The local agency is the contact for more information on a site on the SWEEPS list.

A review of the SWEEPS UST list, as provided by EDR, and dated 06/01/1994 has revealed that there are 4 SWEEPS UST sites within approximately 0.25 miles of the target property.

<u>Equal/Higher Elevation</u>	<u>Address</u>	<u>Direction / Distance</u>	<u>Map ID</u>	<u>Page</u>
<b>60 MINUTE TUNE UP</b> Status: A	<b>519 S BROOKHURST ST</b>	<b>E 0 - 1/8 (0.023 mi.)</b>	<b>A2</b>	<b>11</b>



## EXECUTIVE SUMMARY

Tank Status: A  
Comp Number: 3387

<b>G &amp; M OIL</b> Status: A Tank Status: A Comp Number: 8134	<b>9225 BROOKHURST ST</b>	<b>N 1/8 - 1/4 (0.199 mi.)</b>	<b>D34</b>	<b>103</b>
<b>THRIFTY OIL STATION</b> Status: A Tank Status: A Comp Number: 4521	<b>300 S BROOKHURST ST</b>	<b>NNE 1/8 - 1/4 (0.200 mi.)</b>	<b>D43</b>	<b>138</b>
<b>G &amp; M OIL</b> Status: A Tank Status: A Comp Number: 8134	<b>301 S BROOKHURST ST</b>	<b>NNE 1/8 - 1/4 (0.217 mi.)</b>	<b>D49</b>	<b>157</b>

HIST UST: Historical UST Registered Database.

A review of the HIST UST list, as provided by EDR, and dated 10/15/1990 has revealed that there are 5 HIST UST sites within approximately 0.25 miles of the target property.

<u>Equal/Higher Elevation</u>	<u>Address</u>	<u>Direction / Distance</u>	<u>Map ID</u>	<u>Page</u>
NAZIH WAREH Facility Id: 00000039205	532 S BROOKHURST	E 0 - 1/8 (0.064 mi.)	C17	60
PUBLIC WORKS YARD Facility Id: 00000057888	625 S VALLEY ST	ESE 1/8 - 1/4 (0.198 mi.)	33	102
<b>G &amp; M OIL STATION #3</b> Facility Id: 00000012747	<b>9225 BROOKHURST</b>	<b>N 1/8 - 1/4 (0.199 mi.)</b>	<b>D39</b>	<b>130</b>
THRIFTY OIL STN 358	300 S BROOKHURST	NNE 1/8 - 1/4 (0.200 mi.)	D41	136
THRIFTY OIL STN.#358 Facility Id: 00000004728	300 S BROOKHURST ST	NNE 1/8 - 1/4 (0.200 mi.)	D46	153

CERS TANKS: List of sites in the California Environmental Protection Agency (CalEPA) Regulated Site Portal which fall under the Aboveground Petroleum Storage and Underground Storage Tank regulatory programs.

A review of the CERS TANKS list, as provided by EDR, and dated 04/19/2021 has revealed that there are 2 CERS TANKS sites within approximately 0.25 miles of the target property.

<u>Equal/Higher Elevation</u>	<u>Address</u>	<u>Direction / Distance</u>	<u>Map ID</u>	<u>Page</u>
<b>G &amp; M OIL STATION #3</b>	<b>9225 S BROOKHURST ST</b>	<b>N 1/8 - 1/4 (0.199 mi.)</b>	<b>D37</b>	<b>109</b>
<b>THRIFTY OIL STATION</b>	<b>300 S BROOKHURST ST</b>	<b>NNE 1/8 - 1/4 (0.200 mi.)</b>	<b>D43</b>	<b>138</b>

CA FID UST: The Facility Inventory Database contains active and inactive underground storage tank locations. The source is the State Water Resource Control Board.

A review of the CA FID UST list, as provided by EDR, and dated 10/31/1994 has revealed that there are 4 CA FID UST sites within approximately 0.25 miles of the target property.

<u>Equal/Higher Elevation</u>	<u>Address</u>	<u>Direction / Distance</u>	<u>Map ID</u>	<u>Page</u>
<b>60 MINUTE TUNE UP</b>	<b>519 S BROOKHURST ST</b>	<b>E 0 - 1/8 (0.023 mi.)</b>	<b>A3</b>	<b>12</b>

## EXECUTIVE SUMMARY

Facility Id: 30003949

Status: A

**G & M OIL**

**9225 BROOKHURST ST**

**N 1/8 - 1/4 (0.199 mi.)**

**D34**

**103**

Facility Id: 30011099

Status: A

**THRIFTY OIL STATION**

**300 S BROOKHURST ST**

**NNE 1/8 - 1/4 (0.200 mi.)**

**D43**

**138**

Facility Id: 30015704

Status: A

**G & M OIL**

**301 S BROOKHURST ST**

**NNE 1/8 - 1/4 (0.217 mi.)**

**D49**

**157**

Facility Id: 30017756

Status: A

### Local Land Records

DEED: The use of recorded land use restrictions is one of the methods the DTSC uses to protect the public from unsafe exposures to hazardous substances and wastes .

A review of the DEED list, as provided by EDR, and dated 05/28/2021 has revealed that there are 2 DEED sites within approximately 0.5 miles of the target property.

<u>Equal/Higher Elevation</u>	<u>Address</u>	<u>Direction / Distance</u>	<u>Map ID</u>	<u>Page</u>
CANTADA SQUARE Status: COMPLETED - CASE CLOSED Envirostor ID: SL0605930650	2300 W. LINCOLN	NNW 1/4 - 1/2 (0.488 mi.)	J63	224
<b>1X THE HOME DEPOT</b> Status: COMPLETED - CASE CLOSED Envirostor ID: T0605972901	<b>2300 W LINCOLN AVE</b>	<b>NNW 1/4 - 1/2 (0.488 mi.)</b>	<b>J66</b>	<b>235</b>

### Other Ascertainable Records

RCRA NonGen / NLR: RCRAInfo is EPA's comprehensive information system, providing access to data supporting the Resource Conservation and Recovery Act (RCRA) of 1976 and the Hazardous and Solid Waste Amendments (HSWA) of 1984. The database includes selective information on sites which generate, transport, store, treat and/or dispose of hazardous waste as defined by the Resource Conservation and Recovery Act (RCRA). Non-Generators do not presently generate hazardous waste.

A review of the RCRA NonGen / NLR list, as provided by EDR, and dated 03/22/2021 has revealed that there are 11 RCRA NonGen / NLR sites within approximately 0.25 miles of the target property.

<u>Equal/Higher Elevation</u>	<u>Address</u>	<u>Direction / Distance</u>	<u>Map ID</u>	<u>Page</u>
AA PARTNERS LLC DBA	519 S BROOKHURST ST	E 0 - 1/8 (0.023 mi.)	A5	22
USA AUTO REPAIR EPA ID:: CAL000265099	519 S BROOKHURST ST	E 0 - 1/8 (0.023 mi.)	A6	24
CROWN CLEANERS EPA ID:: CAL000424767	626 S BROOKHURST ST	SE 0 - 1/8 (0.067 mi.)	C20	67
STATER BROS MARKETS EPA ID:: CAL000340367	610 S BROOKHURST ST	ESE 0 - 1/8 (0.097 mi.)	C29	94
G&M OIL CO INC #31	9225 S BROOKHURST	N 1/8 - 1/4 (0.199 mi.)	D35	106

## EXECUTIVE SUMMARY

EPA ID:: CAL000004975  
 G&M #8 300 S BROOKHURST ST NNE 1/8 - 1/4 (0.200 mi.) D45 150  
 EPA ID:: CAL000374408

<u>Lower Elevation</u>	<u>Address</u>	<u>Direction / Distance</u>	<u>Map ID</u>	<u>Page</u>
MANNY BHATT EPA ID:: CAC003009503	9802 CLEARBROOK LN	SW 1/8 - 1/4 (0.156 mi.)	30	97
LUCY FORBES MARIA SKYBERG EPA ID:: CAC002986329	9791 MESSERSMITH AVE 9671 CAMPUS DR	NW 1/8 - 1/4 (0.186 mi.) SSW 1/8 - 1/4 (0.212 mi.)	32 48	100 154
J SCOTT SELLENS DDS EPA ID:: CAL000156958	710 S BROOKHURST ST	SSE 1/8 - 1/4 (0.227 mi.)	E50	159
DUSTIN UJIKI	2316 W. RAMM DR	WNW 1/8 - 1/4 (0.229 mi.)	51	162

Cortese: The sites for the list are designated by the State Water Resource Control Board (LUST), the Integrated Waste Board (SWF/LS), and the Department of Toxic Substances Control (Cal-Sites).

A review of the Cortese list, as provided by EDR, and dated 03/22/2021 has revealed that there are 10 Cortese sites within approximately 0.5 miles of the target property.

<u>Equal/Higher Elevation</u>	<u>Address</u>	<u>Direction / Distance</u>	<u>Map ID</u>	<u>Page</u>
<b>60 MINUTE LUBE</b> Cleanup Status: COMPLETED - CASE CLOSED	<b>519 A S BROOKHURST S</b>	<b>NE 0 - 1/8 (0.016 mi.)</b>	<b>A1</b>	<b>9</b>
<b>G &amp; M OIL STATION #3</b> Cleanup Status: COMPLETED - CASE CLOSED	<b>9225 BROOKHURST</b>	<b>N 1/8 - 1/4 (0.199 mi.)</b>	<b>D39</b>	<b>130</b>
<b>THRIFTY OIL #358/ AR</b> Cleanup Status: COMPLETED - CASE CLOSED	<b>300 S BROOKHURST ST</b>	<b>NNE 1/8 - 1/4 (0.200 mi.)</b>	<b>D40</b>	<b>134</b>
<b>EQUIVA SERVICES</b> Cleanup Status: COMPLETED - CASE CLOSED	<b>101 BROOKHURST, SOUT</b>	<b>N 1/4 - 1/2 (0.440 mi.)</b>	<b>H57</b>	<b>206</b>
<b>SHELL #101</b> Cleanup Status: COMPLETED - CASE CLOSED	<b>101 BROOKHURST, SOUT</b>	<b>N 1/4 - 1/2 (0.441 mi.)</b>	<b>H58</b>	<b>211</b>
<b>CHEVRON SERVICE STAT</b> Cleanup Status: COMPLETED - CASE CLOSED	<b>2201 LINCOLN</b>	<b>N 1/4 - 1/2 (0.473 mi.)</b>	<b>H59</b>	<b>213</b>
<b>LINCOLN CAR WASH</b> Cleanup Status: COMPLETED - CASE CLOSED	<b>2219 W LINCOLN AVE</b>	<b>N 1/4 - 1/2 (0.478 mi.)</b>	<b>I60</b>	<b>216</b>
<b>DANIEL'S HOME CENTER</b> Cleanup Status: COMPLETED - CASE CLOSED	<b>2300 W. LINCOLN</b>	<b>NNW 1/4 - 1/2 (0.488 mi.)</b>	<b>J64</b>	<b>225</b>

<u>Lower Elevation</u>	<u>Address</u>	<u>Direction / Distance</u>	<u>Map ID</u>	<u>Page</u>
<b>ALL SEASON TIRE CENT</b> Cleanup Status: COMPLETED - CASE CLOSED	<b>817 S BROOKHURST ST</b>	<b>S 1/4 - 1/2 (0.303 mi.)</b>	<b>F54</b>	<b>167</b>
<b>H &amp; T SHELL</b> Cleanup Status: COMPLETED - CASE CLOSED	<b>956 S BROOKHURST ST</b>	<b>S 1/4 - 1/2 (0.437 mi.)</b>	<b>G56</b>	<b>202</b>

## EXECUTIVE SUMMARY

DRYCLEANERS: A list of drycleaner related facilities that have EPA ID numbers. These are facilities with certain SIC codes: power laundries, family and commercial; garment pressing and cleaners' agents; linen supply; coin-operated laundries and cleaning; drycleaning plants except rugs; carpet and upholster cleaning; industrial launderers; laundry and garment services.

A review of the DRYCLEANERS list, as provided by EDR, has revealed that there are 12 DRYCLEANERS sites within approximately 0.25 miles of the target property.

<u>Equal/Higher Elevation</u>	<u>Address</u>	<u>Direction / Distance</u>	<u>Map ID</u>	<u>Page</u>
CAPRI CLEANERS Database: DRYCLEAN SOUTH COAST, Date of Government Version: 05/18/2021	508 S BROOKHURST ST	NE 0 - 1/8 (0.062 mi.)	A12	57
<b>CAPRI CLEANERS</b> Database: DRYCLEAN SOUTH COAST, Date of Government Version: 05/18/2021	<b>508 S BROOKHURST ST</b>	<b>NE 0 - 1/8 (0.062 mi.)</b>	<b>A13</b>	<b>57</b>
CAPRI CLNRS & LDY, Database: DRYCLEAN SOUTH COAST, Date of Government Version: 05/18/2021	508 S BROOKHURST ST	NE 0 - 1/8 (0.062 mi.)	A15	59
CAPRI CLEANERS, CHI Database: DRYCLEAN SOUTH COAST, Date of Government Version: 05/18/2021	508 S BROOKHURST ST	NE 0 - 1/8 (0.062 mi.)	A16	59
<b>CROWN CLEANERS</b> Database: DRYCLEAN SOUTH COAST, Date of Government Version: 05/18/2021 Database: DRYCLEANERS, Date of Government Version: 05/25/2021 EPA Id: CAL000315506 EPA Id: CAL000424767	<b>626 S BROOKHURST ST</b>	<b>SE 0 - 1/8 (0.067 mi.)</b>	<b>C19</b>	<b>61</b>
CROWN CLEANERS AND L Database: DRYCLEAN SOUTH COAST, Date of Government Version: 05/18/2021	626 S BROOKHURST ST	SE 0 - 1/8 (0.067 mi.)	C21	69
CROWN CLNRS & LAUNDR Database: DRYCLEAN SOUTH COAST, Date of Government Version: 05/18/2021	634 S BROOKHURST ST	SE 0 - 1/8 (0.090 mi.)	C23	71
<b>CROWN CLEANERS</b> Database: DRYCLEANERS, Date of Government Version: 05/25/2021 EPA Id: CAD981621634 EPA Id: CAL000294659	<b>634 BROOKHURST</b>	<b>SE 0 - 1/8 (0.090 mi.)</b>	<b>C24</b>	<b>71</b>
CROWN CLEANERS Database: DRYCLEAN SOUTH COAST, Date of Government Version: 05/18/2021	634 S BROOKHURST AVE	SE 0 - 1/8 (0.090 mi.)	C25	90
CROWN CLEANERS & LAU Database: DRYCLEAN SOUTH COAST, Date of Government Version: 05/18/2021	634 S BROOKHURST ST	SE 0 - 1/8 (0.090 mi.)	C26	90
CROWN CLEANER AND LA Database: DRYCLEAN SOUTH COAST, Date of Government Version: 05/18/2021	634 S BROOKHURST ST	SE 0 - 1/8 (0.090 mi.)	C27	91
ORANGE BROOK CLEANER Database: DRYCLEAN SOUTH COAST, Date of Government Version: 05/18/2021	2222 ORANGE	E 1/8 - 1/4 (0.167 mi.)	31	99

HIST CORTESE: The sites for the list are designated by the State Water Resource Control Board [LUST], the Integrated Waste Board [SWF/LS], and the Department of Toxic Substances Control [CALSTITES]. This listing is no longer updated by the state agency.

A review of the HIST CORTESE list, as provided by EDR, and dated 04/01/2001 has revealed that there are 6 HIST CORTESE sites within approximately 0.5 miles of the target property.

<u>Equal/Higher Elevation</u>	<u>Address</u>	<u>Direction / Distance</u>	<u>Map ID</u>	<u>Page</u>
<b>60 MINUTE LUBE</b> Reg Id: 083001675T	<b>519 A BROOKHURST ST</b>	<b>N 0 - 1/8 (0.034 mi.)</b>	<b>A8</b>	<b>27</b>
<b>G &amp; M OIL</b>	<b>9225 BROOKHURST ST</b>	<b>N 1/8 - 1/4 (0.199 mi.)</b>	<b>D34</b>	<b>103</b>

## EXECUTIVE SUMMARY

Reg Id: 083002811T				
<b>CHEVRON SERVICE STAT</b>	<b>2201 LINCOLN</b>	<b>N 1/4 - 1/2 (0.473 mi.)</b>	<b>H59</b>	<b>213</b>
Reg Id: 083001177T				
<b>LINCOLN CAR WASH</b>	<b>2219 LINCOLN AVE</b>	<b>N 1/4 - 1/2 (0.478 mi.)</b>	<b>I61</b>	<b>223</b>
Reg Id: 083002121T				
<b>Lower Elevation</b>	<b>Address</b>	<b>Direction / Distance</b>	<b>Map ID</b>	<b>Page</b>
<b>ELECTRONIC INSTRUMEN</b>	<b>714</b>	<b>SSE 1/8 - 1/4 (0.241 mi.)</b>	<b>E52</b>	<b>164</b>
Reg Id: 083000136T				
<b>ALL SEASON TIRE CENT</b>	<b>817</b>	<b>SSE 1/4 - 1/2 (0.295 mi.)</b>	<b>F53</b>	<b>165</b>
Reg Id: 083003462T				

### EDR HIGH RISK HISTORICAL RECORDS

#### ***EDR Exclusive Records***

EDR Hist Auto: EDR has searched selected national collections of business directories and has collected listings of potential gas station/filling station/service station sites that were available to EDR researchers. EDR's review was limited to those categories of sources that might, in EDR's opinion, include gas station/filling station/service station establishments. The categories reviewed included, but were not limited to gas, gas station, gasoline station, filling station, auto, automobile repair, auto service station, service station, etc. This database falls within a category of information EDR classifies as "High Risk Historical Records", or HRHR. EDR's HRHR effort presents unique and sometimes proprietary data about past sites and operations that typically create environmental concerns, but may not show up in current government records searches.

A review of the EDR Hist Auto list, as provided by EDR, has revealed that there are 3 EDR Hist Auto sites within approximately 0.125 miles of the target property.

<u>Equal/Higher Elevation</u>	<u>Address</u>	<u>Direction / Distance</u>	<u>Map ID</u>	<u>Page</u>
AUTO SPECIALISTS	519 S BROOKHURST	E 0 - 1/8 (0.023 mi.)	A4	21
SMITH RAYMOND T & M	600 S BROOKHURST ST	ESE 0 - 1/8 (0.059 mi.)	C11	56
WAREH NAZIH	532 S BROOKHURST	E 0 - 1/8 (0.064 mi.)	C18	61

EDR Hist Cleaner: EDR has searched selected national collections of business directories and has collected listings of potential dry cleaner sites that were available to EDR researchers. EDR's review was limited to those categories of sources that might, in EDR's opinion, include dry cleaning establishments. The categories reviewed included, but were not limited to dry cleaners, cleaners, laundry, laundromat, cleaning/laundry, wash & dry etc. This database falls within a category of information EDR classifies as "High Risk Historical Records", or HRHR. EDR's HRHR effort presents unique and sometimes proprietary data about past sites and operations that typically create environmental concerns, but may not show up in current government records searches.

A review of the EDR Hist Cleaner list, as provided by EDR, has revealed that there are 3 EDR Hist Cleaner sites within approximately 0.125 miles of the target property.

<u>Equal/Higher Elevation</u>	<u>Address</u>	<u>Direction / Distance</u>	<u>Map ID</u>	<u>Page</u>
SUPERIOR 2 CLEANERS	515 S BROOKHURST ST	ENE 0 - 1/8 (0.031 mi.)	A7	27
CAPRI CLEANERS	508 S BROOKHURST	NE 0 - 1/8 (0.062 mi.)	A14	58

## EXECUTIVE SUMMARY

<u>Equal/Higher Elevation</u>	<u>Address</u>	<u>Direction / Distance</u>	<u>Map ID</u>	<u>Page</u>
CROWN CLEANERS	634 S BROOKHURST	SE 0 - 1/8 (0.090 mi.)	C22	70

## EXECUTIVE SUMMARY

Due to poor or inadequate address information, the following sites were not mapped. Count: 1 records.

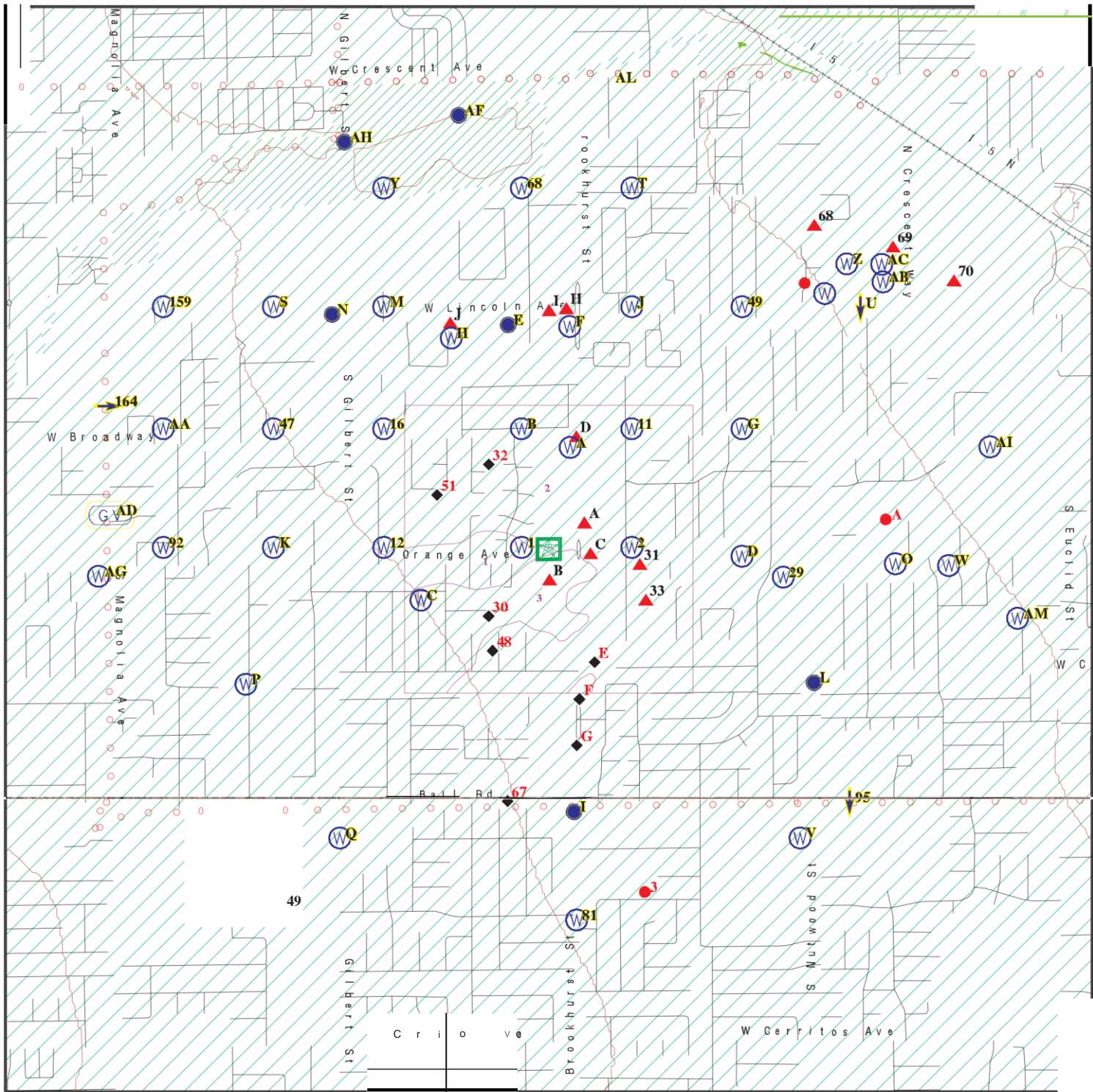
Site Name

Database(s)

CDL



# OVERVIEW MAP - 6637280.2S



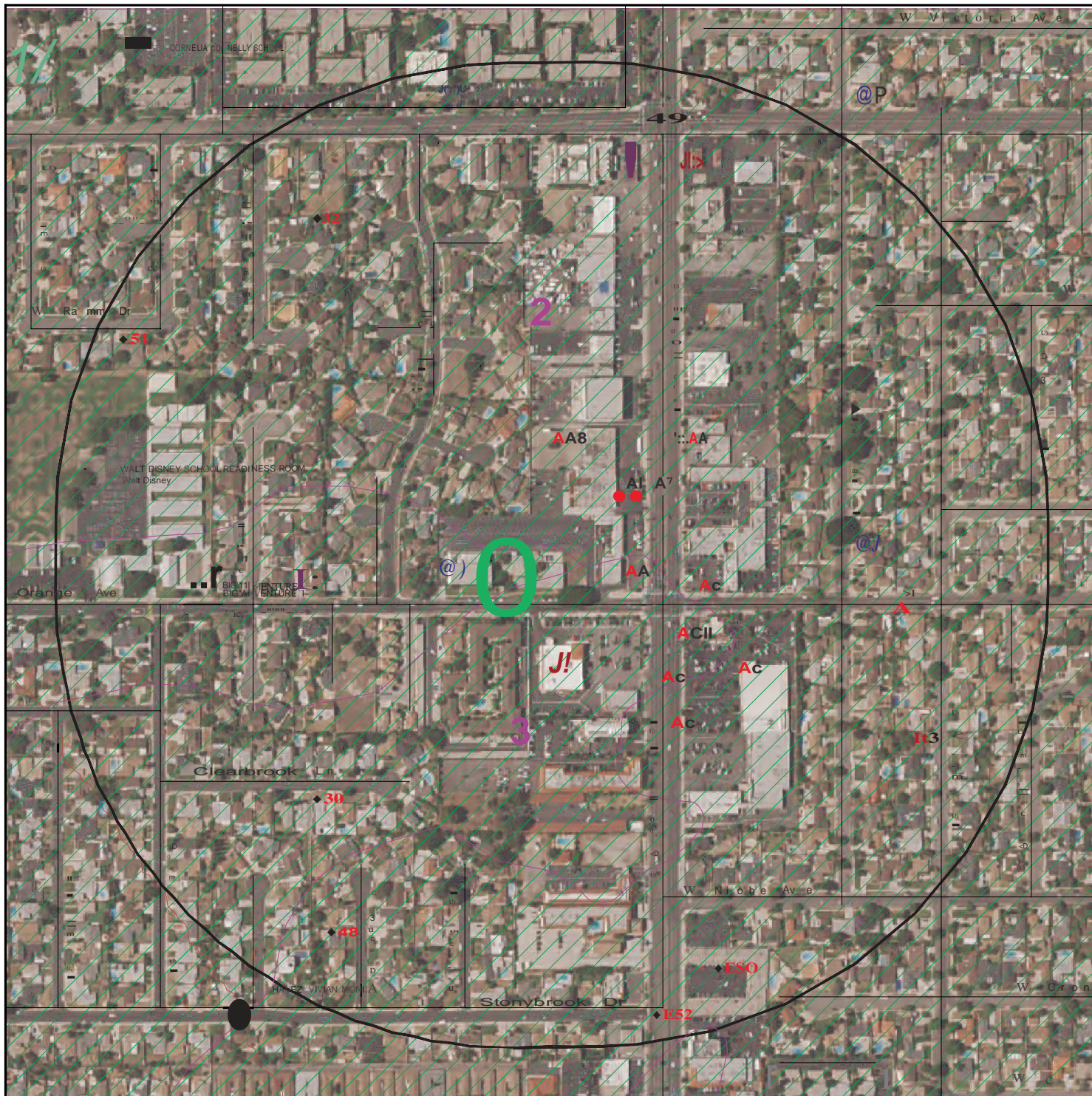
- N Target Property
- ▲ Sites at elevations higher than or equal to the target property
- Sites at elevations lower than the target property
- .1 Manufactured Gas Plants
- [:J National Priority List Sites
- [2J Dept. Defense Sites
- D Indian Reservations BIA
- N Power transmission lines
- D Special Flood Hazard Area (1%)
- D 0.2% Annual Chance Flood Hazard
- . National Wetland Inventory
- D State Wetlands
- | | | | | Areas of Concern

This report includes Interactive Map Layers to display and/or hide map information. The legend includes only those icons for the default map view.

<b>SITE NAME:</b> 2219 Orange Avenue <b>ADDRESS:</b> 2219 Orange Avenue ANAHEIM CA 92804 <b>LAT/LONG:</b> 33.825455 / 117.960029	<b>CLIENT:</b> Partner Engineering and Science, Inc. <b>CONTACT:</b> Krystal Dimmeler <b>INQUIRY#:</b> 6637280.2S <b>DATE:</b> August 26, 2021 1:13 pm
---	---



# DETAIL MAP - 6637280.2S



- N Target Property
- ... Sites at elevations higher than or equal to the target property
- ♦ Sites at elevations lower than the target property
- .1 Manufactured Gas Plants
- Sensitive Receptors  
National Priority List Sites
- ell Dept. Defense Sites

- D Indian Reservations BIA  
Special Flood Hazard Area (1%)
- W 0.2% Annual Chance Flood Hazard

|f|f|f|f|f| Areas of Concern



This report includes Interactive Map Layers to display and/or hide map information. The legend includes only those icons for the default map view.

**SITE NAME:** 2219 Orange Avenue  
**ADDRESS:** 2219 Orange Avenue  
 ANAHEIM CA 92804  
**LAT/LONG:** 33.825455 / 117.960029

**CLIENT:** Partner Engineering and Science, Inc.  
**CONTACT:** Krystal Dimmeler  
**INQUIRY#:** 6637280.2S  
**DATE:** August 26, 2021 1:15 pm



## MAP FINDINGS SUMMARY

Database	Search Distance (Miles)	Target Property	< 1/8	1/8 - 1/4	1/4 - 1/2	1/2 - 1	> 1	Total Plotted
<b>STANDARD ENVIRONMENTAL RECORDS</b>								
<b><i>Federal NPL site list</i></b>								
NPL	1.000		0	0	0	0	NR	0
Proposed NPL	1.000		0	0	0	0	NR	0
NPL LIENS	1.000		0	0	0	0	NR	0
<b><i>Federal Delisted NPL site list</i></b>								
Delisted NPL	1.000		0	0	0	0	NR	0
<b><i>Federal CERCLIS list</i></b>								
FEDERAL FACILITY	0.500		0	0	0	NR	NR	0
SEMS	0.500		0	0	0	NR	NR	0
<b><i>Federal CERCLIS NFRAP site list</i></b>								
SEMS-ARCHIVE	0.500		0	0	0	NR	NR	0
<b><i>Federal RCRA CORRACTS facilities list</i></b>								
CORRACTS	1.000		0	0	0	0	NR	0
<b><i>Federal RCRA non-CORRACTS TSD facilities list</i></b>								
RCRA-TSDF	0.500		0	0	0	NR	NR	0
<b><i>Federal RCRA generators list</i></b>								
RCRA-LQG	0.250		1	0	NR	NR	NR	1
RCRA-SQG	0.250		1	1	NR	NR	NR	2
RCRA-VSQG	0.250		0	0	NR	NR	NR	0
<b><i>Federal institutional controls / engineering controls registries</i></b>								
LUCIS	0.500		0	0	0	NR	NR	0
US ENG CONTROLS	0.500		0	0	0	NR	NR	0
US INST CONTROLS	0.500		0	0	0	NR	NR	0
<b><i>Federal ERNS list</i></b>								
ERNS	TP		NR	NR	NR	NR	NR	0
<b><i>State- and tribal - equivalent NPL RESPONSE</i></b>								
RESPONSE	1.000		0	0	0	0	NR	0
<b><i>State- and tribal - equivalent CERCLIS ENVIROSTOR</i></b>								
ENVIROSTOR	1.000		0	0	0	4	NR	4
<b><i>State and tribal landfill and/or solid waste disposal site lists</i></b>								
SWF/LF	0.500		0	0	0	NR	NR	0
<b><i>State and tribal leaking storage tank lists</i></b>								
LUST	0.500		3	5	11	NR	NR	19

## MAP FINDINGS SUMMARY

Database	Search Distance (Miles)	Target Property	< 1/8	1/8 - 1/4	1/4 - 1/2	1/2 - 1	> 1	Total Plotted
INDIAN LUST	0.500		0	0	0	NR	NR	0
CPS-SLIC	0.500		0	0	1	NR	NR	1
<b><i>State and tribal registered storage tank lists</i></b>								
FEMA UST	0.250		0	0	NR	NR	NR	0
UST	0.250		1	3	NR	NR	NR	4
AST	0.250		0	0	NR	NR	NR	0
INDIAN UST	0.250		0	0	NR	NR	NR	0
<b><i>State and tribal voluntary cleanup sites</i></b>								
VCP	0.500		0	0	0	NR	NR	0
INDIAN VCP	0.500		0	0	0	NR	NR	0
<b><i>State and tribal Brownfields sites</i></b>								
BROWNFIELDS	0.500		0	0	0	NR	NR	0
<b><u>ADDITIONAL ENVIRONMENTAL RECORDS</u></b>								
<b><i>Local Brownfield lists</i></b>								
US BROWNFIELDS	0.500		0	0	0	NR	NR	0
<b><i>Local Lists of Landfill / Solid Waste Disposal Sites</i></b>								
WMUDS/SWAT	0.500		0	0	0	NR	NR	0
SWRCY	0.500		0	0	1	NR	NR	1
HAULERS	TP		NR	NR	NR	NR	NR	0
INDIAN ODI	0.500		0	0	0	NR	NR	0
DEBRIS REGION 9	0.500		0	0	0	NR	NR	0
ODI	0.500		0	0	0	NR	NR	0
IHS OPEN DUMPS	0.500		0	0	0	NR	NR	0
<b><i>Local Lists of Hazardous waste / Contaminated Sites</i></b>								
US HIST CDL	TP		NR	NR	NR	NR	NR	0
HIST Cal-Sites	1.000		0	0	0	0	NR	0
SCH	0.250		0	0	NR	NR	NR	0
CDL	TP		NR	NR	NR	NR	NR	0
Toxic Pits	1.000		0	0	0	0	NR	0
CERS HAZ WASTE	0.250		4	2	NR	NR	NR	6
US CDL	TP		NR	NR	NR	NR	NR	0
PFAS	0.500		0	0	0	NR	NR	0
<b><i>Local Lists of Registered Storage Tanks</i></b>								
SWEEPS UST	0.250		1	3	NR	NR	NR	4
HIST UST	0.250		1	4	NR	NR	NR	5
CERS TANKS	0.250		0	2	NR	NR	NR	2
CA FID UST	0.250		1	3	NR	NR	NR	4
<b><i>Local Land Records</i></b>								
LIENS	TP		NR	NR	NR	NR	NR	0

## MAP FINDINGS SUMMARY

Database	Search Distance (Miles)	Target Property	< 1/8	1/8 - 1/4	1/4 - 1/2	1/2 - 1	> 1	Total Plotted
LIENS 2	TP		NR	NR	NR	NR	NR	0
DEED	0.500		0	0	2	NR	NR	2
<b>Records of Emergency Release Reports</b>								
HMIRS	TP		NR	NR	NR	NR	NR	0
CHMIRS	TP		NR	NR	NR	NR	NR	0
LDS	TP		NR	NR	NR	NR	NR	0
MCS	TP		NR	NR	NR	NR	NR	0
Orange Co. Industrial Site	TP		NR	NR	NR	NR	NR	0
SPILLS 90	TP		NR	NR	NR	NR	NR	0
<b>Other Ascertainable Records</b>								
RCRA NonGen / NLR	0.250		4	7	NR	NR	NR	11
FUDS	1.000		0	0	0	0	NR	0
DOD	1.000		0	0	0	0	NR	0
SCRD DRYCLEANERS	0.500		0	0	0	NR	NR	0
US FIN ASSUR	TP		NR	NR	NR	NR	NR	0
EPA WATCH LIST	TP		NR	NR	NR	NR	NR	0
2020 COR ACTION	0.250		0	0	NR	NR	NR	0
TSCA	TP		NR	NR	NR	NR	NR	0
TRIS	TP		NR	NR	NR	NR	NR	0
SSTS	TP		NR	NR	NR	NR	NR	0
ROD	1.000		0	0	0	0	NR	0
RMP	TP		NR	NR	NR	NR	NR	0
RAATS	TP		NR	NR	NR	NR	NR	0
PRP	TP		NR	NR	NR	NR	NR	0
PADS	TP		NR	NR	NR	NR	NR	0
ICIS	TP		NR	NR	NR	NR	NR	0
FTTS	TP		NR	NR	NR	NR	NR	0
MLTS	TP		NR	NR	NR	NR	NR	0
COAL ASH DOE	TP		NR	NR	NR	NR	NR	0
COAL ASH EPA	0.500		0	0	0	NR	NR	0
PCB TRANSFORMER	TP		NR	NR	NR	NR	NR	0
RADINFO	TP		NR	NR	NR	NR	NR	0
HIST FTTS	TP		NR	NR	NR	NR	NR	0
DOT OPS	TP		NR	NR	NR	NR	NR	0
CONSENT	1.000		0	0	0	0	NR	0
INDIAN RESERV	1.000		0	0	0	0	NR	0
FUSRAP	1.000		0	0	0	0	NR	0
UMTRA	0.500		0	0	0	NR	NR	0
LEAD SMELTERS	TP		NR	NR	NR	NR	NR	0
US AIRS	TP		NR	NR	NR	NR	NR	0
US MINES	0.250		0	0	NR	NR	NR	0
ABANDONED MINES	0.250		0	0	NR	NR	NR	0
FINDS	TP		NR	NR	NR	NR	NR	0
DOCKET HWC	TP		NR	NR	NR	NR	NR	0
UXO	1.000		0	0	0	0	NR	0
ECHO	TP		NR	NR	NR	NR	NR	0
FUELS PROGRAM	0.250		0	0	NR	NR	NR	0
CA BOND EXP. PLAN	1.000		0	0	0	0	NR	0
Cortese	0.500		1	2	7	NR	NR	10

## MAP FINDINGS SUMMARY

Database	Search Distance (Miles)	Target Property	< 1/8	1/8 - 1/4	1/4 - 1/2	1/2 - 1	> 1	Total Plotted
CUPA Listings	0.250		0	0	NR	NR	NR	0
DRYCLEANERS	0.250		11	1	NR	NR	NR	12
EMI	TP		NR	NR	NR	NR	NR	0
ENF	TP		NR	NR	NR	NR	NR	0
Financial Assurance	TP		NR	NR	NR	NR	NR	0
HAZNET	TP		NR	NR	NR	NR	NR	0
ICE	TP		NR	NR	NR	NR	NR	0
HIST CORTESE	0.500		1	2	3	NR	NR	6
HWP	1.000		0	0	0	0	NR	0
HWT	0.250		0	0	NR	NR	NR	0
MINES	0.250		0	0	NR	NR	NR	0
MWMP	0.250		0	0	NR	NR	NR	0
NPDES	TP		NR	NR	NR	NR	NR	0
PEST LIC	TP		NR	NR	NR	NR	NR	0
PROC	0.500		0	0	0	NR	NR	0
Notify 65	1.000		0	0	0	0	NR	0
UIC	TP		NR	NR	NR	NR	NR	0
UIC GEO	TP		NR	NR	NR	NR	NR	0
WASTEWATER PITS	0.500		0	0	0	NR	NR	0
WDS	TP		NR	NR	NR	NR	NR	0
WIP	0.250		0	0	NR	NR	NR	0
MILITARY PRIV SITES	TP		NR	NR	NR	NR	NR	0
PROJECT	TP		NR	NR	NR	NR	NR	0
WDR	TP		NR	NR	NR	NR	NR	0
CIWQS	TP		NR	NR	NR	NR	NR	0
CERS	TP		NR	NR	NR	NR	NR	0
NON-CASE INFO	TP		NR	NR	NR	NR	NR	0
OTHER OIL GAS	TP		NR	NR	NR	NR	NR	0
PROD WATER PONDS	TP		NR	NR	NR	NR	NR	0
SAMPLING POINT	TP		NR	NR	NR	NR	NR	0
WELL STIM PROJ	TP		NR	NR	NR	NR	NR	0
MINES MRDS	TP		NR	NR	NR	NR	NR	0
HWTS	TP		NR	NR	NR	NR	NR	0
<b><u>EDR HIGH RISK HISTORICAL RECORDS</u></b>								
<b><i>EDR Exclusive Records</i></b>								
EDR MGP	1.000		0	0	0	0	NR	0
EDR Hist Auto	0.125		3	NR	NR	NR	NR	3
EDR Hist Cleaner	0.125		3	NR	NR	NR	NR	3
<b><u>EDR RECOVERED GOVERNMENT ARCHIVES</u></b>								
<b><i>Exclusive Recovered Govt. Archives</i></b>								
RGA LF	TP		NR	NR	NR	NR	NR	0
RGA LUST	TP		NR	NR	NR	NR	NR	0
- Totals --		0	36	35	25	4	0	100

## MAP FINDINGS SUMMARY

<u>Database</u>	<u>Search Distance (Miles)</u>	<u>Target Property</u>	<u>&lt; 1/8</u>	<u>1/8 - 1/4</u>	<u>1/4 - 1/2</u>	<u>1/2 - 1</u>	<u>&gt; 1</u>	<u>Total Plotted</u>
-----------------	--	----------------------------	-----------------	------------------	------------------	----------------	---------------	--------------------------

NOTES:

TP = Target Property

NR = Not Requested at this Search Distance

Sites may be listed in more than one database



Map ID  
Direction  
Distance  
Elevation

MAP FINDINGS

Site

Database(s)

EDR ID Number  
EPA ID Number

A1  
NE  
< 1/8  
0.016 mi.  
84 ft.

60 MINUTE LUBE  
519 A S BROOKHURST ST  
ANAHEIM, CA 92804

Site 1 of 13 in cluster A

LUST S109284512  
Cortese N/A  
CERS

Relative:  
Higher

LUST:

Actual:  
107 ft.

Name: 60 MINUTE LUBE  
Address: 519 A S BROOKHURST ST  
City,State,Zip: ANAHEIM, CA 92804  
Lead Agency: ANAHEIM CITY  
Case Type: LUST Cleanup Site  
Geo Track: [http://geotracker.waterboards.ca.gov/profile\\_report.asp?global\\_id=T0605901261](http://geotracker.waterboards.ca.gov/profile_report.asp?global_id=T0605901261)  
Global Id: T0605901261  
Latitude: 33.8258809866875  
Longitude: -117.959368228912  
Status: Completed - Case Closed  
Status Date: 04/12/1995  
Case Worker: ROW  
RB Case Number: 083001675T  
Local Agency: ANAHEIM CITY  
File Location: Not reported  
Local Case Number: Not reported  
Potential Media Affect: Soil  
Potential Contaminants of Concern: Tetrachloroethylene (PCE)  
Site History: Not reported

LUST:

Global Id: T0605901261  
Contact Type: Local Agency Caseworker  
Contact Name: RICHARD O. WILSON  
Organization Name: ANAHEIM CITY  
Address: 201 S. ANAHEIM BLVD. #601  
City: ANAHEIM  
Email: [dwilson@anaheim.net](mailto:dwilson@anaheim.net)  
Phone Number: Not reported

Global Id: T0605901261  
Contact Type: Regional Board Caseworker  
Contact Name: VALERIE JAHN-BULL  
Organization Name: SANTA ANA RWQCB (REGION 8)  
Address: 3737 MAIN STREET, SUITE 500  
City: RIVERSIDE  
Email: [valerie.jahn-bull@waterboards.ca.gov](mailto:valerie.jahn-bull@waterboards.ca.gov)  
Phone Number: 9517824903

LUST:

Global Id: T0605901261  
Action Type: Other  
Date: 10/15/1990  
Action: Leak Discovery

Global Id: T0605901261  
Action Type: Other  
Date: 10/15/1990  
Action: Leak Reported

Global Id: T0605901261  
Action Type: ENFORCEMENT

Map ID  
Direction  
Distance  
Elevation

MAP FINDINGS

Site

Database(s)

EDR ID Number  
EPA ID Number

**60 MINUTE LUBE (Continued)**

**S109284512**

Date: 04/12/1995  
Action: Closure/No Further Action Letter

LUST:

Global Id: T0605901261  
Status: Open - Case Begin Date  
Status Date: 10/15/1990

Global Id: T0605901261  
Status: Open - Site Assessment  
Status Date: 10/15/1990

Global Id: T0605901261  
Status: Completed - Case Closed  
Status Date: 04/12/1995

CORTESE:

Name: 60 MINUTE LUBE  
Address: 519 A S BROOKHURST ST  
City,State,Zip: ANAHEIM, CA 92804  
Region: CORTESE  
Envirostor Id: Not reported  
Global ID: T0605901261  
Site/Facility Type: LUST CLEANUP SITE  
Cleanup Status: COMPLETED - CASE CLOSED  
Status Date: Not reported  
Site Code: Not reported  
Latitude: Not reported  
Longitude: Not reported  
Owner: Not reported  
Enf Type: Not reported  
Swat R: Not reported  
Flag: active  
Order No: Not reported  
Waste Discharge System No: Not reported  
Effective Date: Not reported  
Region 2: Not reported  
WID Id: Not reported  
Solid Waste Id No: Not reported  
Waste Management Uit Name: Not reported  
File Name: Active Open

CERS:

Name: 60 MINUTE LUBE  
Address: 519 A S BROOKHURST ST  
City,State,Zip: ANAHEIM, CA 92804  
Site ID: 211150  
CERS ID: T0605901261  
CERS Description: Leaking Underground Storage Tank Cleanup Site

Affiliation:

Affiliation Type Desc: Regional Board Caseworker  
Entity Name: VALERIE JAHN-BULL - SANTA ANA RWQCB (REGION 8)  
Entity Title: Not reported  
Affiliation Address: 3737 MAIN STREET, SUITE 500

Map ID  
Direction  
Distance  
Elevation

MAP FINDINGS

Site

Database(s)

EDR ID Number  
EPA ID Number

**60 MINUTE LUBE (Continued)**

**S109284512**

Affiliation City: RIVERSIDE  
Affiliation State: CA  
Affiliation Country: Not reported  
Affiliation Zip: Not reported  
Affiliation Phone: 9517824903  
  
Affiliation Type Desc: Local Agency Caseworker  
Entity Name: RICHARD O. WILSON - ANAHEIM CITY  
Entity Title: Not reported  
Affiliation Address: 201 S. ANAHEIM BLVD. #601  
Affiliation City: ANAHEIM  
Affiliation State: CA  
Affiliation Country: Not reported  
Affiliation Zip: Not reported  
Affiliation Phone: Not reported

**A2**  
**East**  
**< 1/8**  
**0.023 mi.**  
**122 ft.**

**60 MINUTE TUNE UP**  
**519 S BROOKHURST ST**  
**ANAHEIM, CA 92804**  
  
**Site 2 of 13 in cluster A**

**UST** **U003782376**  
**SWEEPS UST** **N/A**

**Relative:**  
**Higher**  
  
**Actual:**  
**107 ft.**

**UST:**  
Name: 60 MINUTE TUNE UP  
Address: 519 S BROOKHURST ST  
City,State,Zip: ANAHEIM, CA 92804  
Facility ID: 3387  
Permitting Agency: Not reported  
CERSID: Not reported  
Latitude: 33.8267959  
Longitude: -117.958018

**SWEEPS UST:**  
Name: 60 MINUTE TUNE UP  
Address: 519 S BROOKHURST ST  
City: ANAHEIM  
Status: Active  
Comp Number: 3387  
Number: 9  
Board Of Equalization: Not reported  
Referral Date: 02-11-92  
Action Date: 02-11-92  
Created Date: 12-31-88  
Owner Tank Id: 869  
SWRCB Tank Id: 30-011-003387-000008  
Tank Status: A  
Capacity: 280  
Active Date: Not reported  
Tank Use: M.V. FUEL  
STG: W  
Content: JET FUEL  
Number Of Tanks: 1

MAP FINDINGS

Map ID  
 Direction  
 Distance  
 Elevation

Site

Database(s)

EDR ID Number  
 EPA ID Number

**A3**  
**East**  
**< 1/8**  
**0.023 mi.**  
**122 ft.**

**60 MINUTE TUNE UP**  
**519 S BROOKHURST ST**  
**ANAHEIM, CA 92804**

**Site 3 of 13 in cluster A**

**LUST**  
**CERS HAZ WASTE**  
**CA FID UST**  
**CERS**

**S101589221**  
**N/A**

**Relative:**  
**Higher**

**ORANGE CO. LUST:**

**Actual:**  
**107 ft.**

Name: 60 MINUTE LUBE  
 Address: 519 S BROOKHURST ST A  
 City,State,Zip: ANAHEIM, CA 92804  
 Region: ORANGE  
 Facility Id: 90UT253  
 Released Substance: Waste oil/Used oil; Perchlorethylene  
 Date Closed: 04/01/1991  
 Record ID: RO0002956

**CERS HAZ WASTE:**

Name: AAMCO TRANSMISSIONS  
 Address: 519 S BROOKHURST ST A  
 City,State,Zip: ANAHEIM, CA 92804  
 Site ID: 89170  
 CERS ID: 10427257  
 CERS Description: Hazardous Waste Generator

Name: USA AUTO REPAIR  
 Address: 519 S BROOKHURST ST B  
 City,State,Zip: ANAHEIM, CA 92804  
 Site ID: 165126  
 CERS ID: 10427260  
 CERS Description: Hazardous Waste Generator

**CA FID UST:**

Facility ID: 30003949  
 Regulated By: UTNKA  
 Regulated ID: Not reported  
 Cortese Code: Not reported  
 SIC Code: Not reported  
 Facility Phone: 2139260414  
 Mail To: Not reported  
 Mailing Address: 9711 CRESTVIEW CIR  
 Mailing Address 2: Not reported  
 Mailing City,St,Zip: ANAHEIM 92804  
 Contact: Not reported  
 Contact Phone: Not reported  
 DUNs Number: Not reported  
 NPDES Number: Not reported  
 EPA ID: Not reported  
 Comments: Not reported  
 Status: Active

**CERS:**

Name: AAMCO TRANSMISSIONS  
 Address: 519 S BROOKHURST ST A  
 City,State,Zip: ANAHEIM, CA 92804  
 Site ID: 89170  
 CERS ID: 10427257  
 CERS Description: Chemical Storage Facilities

Map ID  
Direction  
Distance  
Elevation

MAP FINDINGS

Site

Database(s)

EDR ID Number  
EPA ID Number

60 MINUTE TUNE UP (Continued)

S101589221

Violations:

Site ID: 89170  
Site Name: AAMCO TRANSMISSIONS  
Violation Date: 10-16-2014  
Citation: HSC 6.11 25404.1 - California Health and Safety Code, Chapter 6.11, Section(s) 25404.1  
Violation Description: Failure to obtain and/or maintain an active hazardous waste generator permit.  
Violation Notes: Returned to compliance on 07/07/2016.  
Violation Division: Anaheim City Fire Department  
Violation Program: HW  
Violation Source: CERS

Site ID: 89170  
Site Name: AAMCO TRANSMISSIONS  
Violation Date: 11-01-2018  
Citation: HSC 6.95 25508(a)(1) - California Health and Safety Code, Chapter 6.95, Section(s) 25508(a)(1)  
Violation Description: Failure to complete and electronically submit a business plan when storing/handling a hazardous material at or above reportable quantities.  
Violation Notes: Returned to compliance on 11/29/2018. NTC LETTER 2018  
Violation Division: Anaheim City Fire Department  
Violation Program: HMRRP  
Violation Source: CERS

Site ID: 89170  
Site Name: AAMCO TRANSMISSIONS  
Violation Date: 10-16-2014  
Citation: HSC 6.95 Multiple - California Health and Safety Code, Chapter 6.95, Section(s) Multiple  
Violation Description: Business Plan Program - Administration/Documentation - General  
Violation Notes: Returned to compliance on 07/07/2016. No Permit.  
Violation Division: Anaheim City Fire Department  
Violation Program: HMRRP  
Violation Source: CERS

Site ID: 89170  
Site Name: AAMCO TRANSMISSIONS  
Violation Date: 03-10-2017  
Citation: HSC 6.95 25508(a)(1) - California Health and Safety Code, Chapter 6.95, Section(s) 25508(a)(1)  
Violation Description: Failure to annually review and electronically certify that the business plan is complete and accurate on or before the annual due date.  
Violation Notes: Returned to compliance on 04/25/2017. V211- Failure to annually certify HMBP in CERS within 365 days.  
Violation Division: Anaheim City Fire Department  
Violation Program: HMRRP  
Violation Source: CERS

Site ID: 89170  
Site Name: AAMCO TRANSMISSIONS  
Violation Date: 03-10-2017  
Citation: 22 CCR 12 66262.40(a) - California Code of Regulations, Title 22, Chapter 12, Section(s) 66262.40(a)  
Violation Description: Failure to keep a copy of each properly signed manifest for at least

Map ID  
Direction  
Distance  
Elevation

MAP FINDINGS

Site

Database(s)

EDR ID Number  
EPA ID Number

60 MINUTE TUNE UP (Continued)

S101589221

Violation Notes: three years from the date the waste was accepted by the initial transporter. The manifest signed at the time the waste was accepted for transport shall be kept until receiving a signed copy from the designated facility which received the waste.  
Returned to compliance on 04/25/2017. V433- Failure to make hazardous waste disposal records available for review during inspection.

Violation Division: Anaheim City Fire Department  
Violation Program: HW  
Violation Source: CERS

Site ID: 89170  
Site Name: AAMCO TRANSMISSIONS  
Violation Date: 03-10-2017  
Citation: 22 CCR 12 66262.34(f) - California Code of Regulations, Title 22, Chapter 12, Section(s) 66262.34(f)

Violation Description: Failure to properly label hazardous waste accumulation containers and portable tanks with the following requirements: "Hazardous Waste", name and address of the generator, physical and chemical characteristics of the Hazardous Waste, and starting accumulation date.

Violation Notes: Returned to compliance on 04/25/2017. V407- Failure to properly label hazardous waste.

Violation Division: Anaheim City Fire Department  
Violation Program: HW  
Violation Source: CERS

Site ID: 89170  
Site Name: AAMCO TRANSMISSIONS  
Violation Date: 03-10-2017  
Citation: HSC 6.5 Multiple - California Health and Safety Code, Chapter 6.5, Section(s) Multiple

Violation Description: Hazardous Waste Generator Program - Release/Leaks/Spills - General  
Violation Notes: Returned to compliance on 03/10/2017. V417- Failure to clean up spill in timely manner. Abated during inspection.

Violation Division: Anaheim City Fire Department  
Violation Program: HW  
Violation Source: CERS

Site ID: 89170  
Site Name: AAMCO TRANSMISSIONS  
Violation Date: 10-16-2014  
Citation: 22 CCR 12 66262.12 - California Code of Regulations, Title 22, Chapter 12, Section(s) 66262.12

Violation Description: Failure to obtain and/or maintain an Active EPA ID.  
Violation Notes: Returned to compliance on 07/19/2016.

Violation Division: Anaheim City Fire Department  
Violation Program: HW  
Violation Source: CERS

Site ID: 89170  
Site Name: AAMCO TRANSMISSIONS  
Violation Date: 03-10-2017  
Citation: HSC 6.95 25508(a)(1) - California Health and Safety Code, Chapter 6.95, Section(s) 25508(a)(1)

Violation Description: Failure to complete and electronically submit hazardous material inventory information for all reportable hazardous materials on site at or above reportable quantities.

Map ID  
Direction  
Distance  
Elevation

MAP FINDINGS

Site

Database(s)

EDR ID Number  
EPA ID Number

**60 MINUTE TUNE UP (Continued)**

**S101589221**

Violation Notes: Returned to compliance on 04/25/2017. V203- Hazardous materials inventory is outdated.  
Violation Division: Anaheim City Fire Department  
Violation Program: HMRRP  
Violation Source: CERS

Evaluation:

Eval General Type: Compliance Evaluation Inspection  
Eval Date: 03-10-2017  
Violations Found: Yes  
Eval Type: Routine done by local agency  
Eval Notes: Not reported  
Eval Division: Anaheim City Fire Department  
Eval Program: HMRRP  
Eval Source: CERS

Eval General Type: Compliance Evaluation Inspection  
Eval Date: 03-10-2017  
Violations Found: Yes  
Eval Type: Routine done by local agency  
Eval Notes: Not reported  
Eval Division: Anaheim City Fire Department  
Eval Program: HW  
Eval Source: CERS

Eval General Type: Compliance Evaluation Inspection  
Eval Date: 10-16-2014  
Violations Found: Yes  
Eval Type: Routine done by local agency  
Eval Notes: Not reported  
Eval Division: Anaheim City Fire Department  
Eval Program: HW  
Eval Source: CERS

Eval General Type: Compliance Evaluation Inspection  
Eval Date: 10-16-2014  
Violations Found: Yes  
Eval Type: Routine done by local agency  
Eval Notes: No Permit  
Eval Division: Anaheim City Fire Department  
Eval Program: HMRRP  
Eval Source: CERS

Eval General Type: Compliance Evaluation Inspection  
Eval Date: 10-22-2019  
Violations Found: No  
Eval Type: Routine done by local agency  
Eval Notes: No violations  
Eval Division: Anaheim City Fire Department  
Eval Program: HMRRP  
Eval Source: CERS

Eval General Type: Compliance Evaluation Inspection  
Eval Date: 10-22-2019  
Violations Found: No  
Eval Type: Routine done by local agency  
Eval Notes: No violations



Map ID  
Direction  
Distance  
Elevation

MAP FINDINGS

Site

Database(s)

EDR ID Number  
EPA ID Number

**60 MINUTE TUNE UP (Continued)**

**S101589221**

Eval Division: Anaheim City Fire Department  
Eval Program: HW  
Eval Source: CERS  
  
Eval General Type: Other/Unknown  
Eval Date: 11-01-2018  
Violations Found: Yes  
Eval Type: Other, not routine, done by local agency  
Eval Notes: NTC LETTER 2018  
Eval Division: Anaheim City Fire Department  
Eval Program: HMRRP  
Eval Source: CERS

Affiliation:

Affiliation Type Desc: Document Preparer  
Entity Name: Richard Brown  
Entity Title: Not reported  
Affiliation Address: Not reported  
Affiliation City: Not reported  
Affiliation State: Not reported  
Affiliation Country: Not reported  
Affiliation Zip: Not reported  
Affiliation Phone: Not reported

Affiliation Type Desc: Legal Owner  
Entity Name: JEFF BRAMAN/JOHN LUNA  
Entity Title: Not reported  
Affiliation Address: 519 S BROOKHURST ST A  
Affiliation City: ANAHEIM  
Affiliation State: CA  
Affiliation Country: United States  
Affiliation Zip: 92804  
Affiliation Phone: (714) 635-0860

Affiliation Type Desc: Parent Corporation  
Entity Name: AAMCO Transmissions  
Entity Title: Not reported  
Affiliation Address: Not reported  
Affiliation City: Not reported  
Affiliation State: Not reported  
Affiliation Country: Not reported  
Affiliation Zip: Not reported  
Affiliation Phone: Not reported

Affiliation Type Desc: CUPA District  
Entity Name: Anaheim City Fire Department  
Entity Title: Not reported  
Affiliation Address: 201 South Anaheim Boulevard, Suite 300  
Affiliation City: Anaheim  
Affiliation State: CA  
Affiliation Country: Not reported  
Affiliation Zip: 92805  
Affiliation Phone: (714) 765-4047

Affiliation Type Desc: Facility Mailing Address  
Entity Name: Mailing Address  
Entity Title: Not reported

Map ID  
Direction  
Distance  
Elevation

MAP FINDINGS

Site

Database(s)

EDR ID Number  
EPA ID Number

60 MINUTE TUNE UP (Continued)

S101589221

Affiliation Address: 519 S BROOKHURST ST A  
Affiliation City: ANAHEIM  
Affiliation State: CA  
Affiliation Country: Not reported  
Affiliation Zip: 92804  
Affiliation Phone: Not reported

Affiliation Type Desc: Operator  
Entity Name: JEFF BRAMAN/JOHN LUNA  
Entity Title: Not reported  
Affiliation Address: Not reported  
Affiliation City: Not reported  
Affiliation State: Not reported  
Affiliation Country: Not reported  
Affiliation Zip: Not reported  
Affiliation Phone: (714) 635-0860

Affiliation Type Desc: Environmental Contact  
Entity Name: JEFF BRAMAN/JOHN LUNA  
Entity Title: Not reported  
Affiliation Address: 519 S BROOKHURST ST A  
Affiliation City: ANAHEIM  
Affiliation State: CA  
Affiliation Country: Not reported  
Affiliation Zip: 92804  
Affiliation Phone: Not reported

Affiliation Type Desc: Identification Signer  
Entity Name: Richad Brown  
Entity Title: Accounts Manager  
Affiliation Address: Not reported  
Affiliation City: Not reported  
Affiliation State: Not reported  
Affiliation Country: Not reported  
Affiliation Zip: Not reported  
Affiliation Phone: Not reported

Name: USA AUTO REPAIR  
Address: 519 S BROOKHURST ST B  
City,State,Zip: ANAHEIM, CA 92804  
Site ID: 165126  
CERS ID: 10427260  
CERS Description: Chemical Storage Facilities

Violations:  
Site ID: 165126  
Site Name: USA AUTO REPAIR  
Violation Date: 07-14-2014  
Citation: 22 CCR 12 66262.34(f) - California Code of Regulations, Title 22, Chapter 12, Section(s) 66262.34(f)  
Violation Description: Failure to properly label hazardous waste accumulation containers with the following requirements: "Hazardous Waste", name and address of the generator, physical and chemical characteristics of the Hazardous Waste, and starting accumulation date.  
Violation Notes: Returned to compliance on 08/25/2014.  
Violation Division: Anaheim City Fire Department  
Violation Program: HW

Map ID  
Direction  
Distance  
Elevation

MAP FINDINGS

Site

Database(s)

EDR ID Number  
EPA ID Number

**60 MINUTE TUNE UP (Continued)**

**S101589221**

Violation Source: CERS

Site ID: 165126  
Site Name: USA AUTO REPAIR  
Violation Date: 11-01-2018  
Citation: HSC 6.95 25508(a)(1) - California Health and Safety Code, Chapter 6.95, Section(s) 25508(a)(1)  
Violation Description: Failure to complete and electronically submit a business plan when storing/handling a hazardous material at or above reportable quantities.  
Violation Notes: Returned to compliance on 01/15/2019. NTC LETTER 2018  
Violation Division: Anaheim City Fire Department  
Violation Program: HMRRP  
Violation Source: CERS

Site ID: 165126  
Site Name: USA AUTO REPAIR  
Violation Date: 07-14-2014  
Citation: 40 CFR 1 265.173 - U.S. Code of Federal Regulations, Title 40, Chapter 1, Section(s) 265.173  
Violation Description: Failure to properly close hazardous waste containers when not in active use.  
Violation Notes: Returned to compliance on 08/25/2014.  
Violation Division: Anaheim City Fire Department  
Violation Program: HW  
Violation Source: CERS

Evaluation:  
Eval General Type: Compliance Evaluation Inspection  
Eval Date: 07-14-2014  
Violations Found: No  
Eval Type: Routine done by local agency  
Eval Notes: Not reported  
Eval Division: Anaheim City Fire Department  
Eval Program: HMRRP  
Eval Source: CERS

Eval General Type: Compliance Evaluation Inspection  
Eval Date: 07-14-2014  
Violations Found: Yes  
Eval Type: Routine done by local agency  
Eval Notes: Not reported  
Eval Division: Anaheim City Fire Department  
Eval Program: HW  
Eval Source: CERS

Eval General Type: Compliance Evaluation Inspection  
Eval Date: 09-21-2020  
Violations Found: No  
Eval Type: Routine done by local agency  
Eval Notes: No violations  
Eval Division: Anaheim City Fire Department  
Eval Program: HMRRP  
Eval Source: CERS

Eval General Type: Compliance Evaluation Inspection  
Eval Date: 09-21-2020

Map ID  
Direction  
Distance  
Elevation

MAP FINDINGS

Site

Database(s)

EDR ID Number  
EPA ID Number

**60 MINUTE TUNE UP (Continued)**

**S101589221**

Violations Found: No  
Eval Type: Routine done by local agency  
Eval Notes: No violations  
Eval Division: Anaheim City Fire Department  
Eval Program: HW  
Eval Source: CERS

Eval General Type: Compliance Evaluation Inspection  
Eval Date: 10-03-2017  
Violations Found: No  
Eval Type: Routine done by local agency  
Eval Notes: No violations  
Eval Division: Anaheim City Fire Department  
Eval Program: HMRRP  
Eval Source: CERS

Eval General Type: Compliance Evaluation Inspection  
Eval Date: 10-03-2017  
Violations Found: No  
Eval Type: Routine done by local agency  
Eval Notes: No violations  
Eval Division: Anaheim City Fire Department  
Eval Program: HW  
Eval Source: CERS

Eval General Type: Compliance Evaluation Inspection  
Eval Date: 11-01-2018  
Violations Found: Yes  
Eval Type: Routine done by local agency  
Eval Notes: NTC LETTER 2018  
Eval Division: Anaheim City Fire Department  
Eval Program: HMRRP  
Eval Source: CERS

**Affiliation:**

Affiliation Type Desc: Document Preparer  
Entity Name: lamlong nguyen  
Entity Title: Not reported  
Affiliation Address: Not reported  
Affiliation City: Not reported  
Affiliation State: Not reported  
Affiliation Country: Not reported  
Affiliation Zip: Not reported  
Affiliation Phone: Not reported

Affiliation Type Desc: Environmental Contact  
Entity Name: LAMLONG NGUYEN  
Entity Title: Not reported  
Affiliation Address: 519 S BROOKHURST ST B  
Affiliation City: ANAHEIM  
Affiliation State: CA  
Affiliation Country: Not reported  
Affiliation Zip: 92804  
Affiliation Phone: Not reported

Affiliation Type Desc: CUPA District  
Entity Name: Anaheim City Fire Department

Map ID  
Direction  
Distance  
Elevation

MAP FINDINGS

Site

Database(s)

EDR ID Number  
EPA ID Number

**60 MINUTE TUNE UP (Continued)**

**S101589221**

Entity Title: Not reported  
Affiliation Address: 201 South Anaheim Boulevard, Suite 300  
Affiliation City: Anaheim  
Affiliation State: CA  
Affiliation Country: Not reported  
Affiliation Zip: 92805  
Affiliation Phone: (714) 765-4047

Affiliation Type Desc: Identification Signer  
Entity Name: LAMLONG NGUYEN  
Entity Title: OWNER  
Affiliation Address: Not reported  
Affiliation City: Not reported  
Affiliation State: Not reported  
Affiliation Country: Not reported  
Affiliation Zip: Not reported  
Affiliation Phone: Not reported

Affiliation Type Desc: Operator  
Entity Name: USA AUTO REPAIR  
Entity Title: Not reported  
Affiliation Address: Not reported  
Affiliation City: Not reported  
Affiliation State: Not reported  
Affiliation Country: Not reported  
Affiliation Zip: Not reported  
Affiliation Phone: (714) 563-0515

Affiliation Type Desc: Parent Corporation  
Entity Name: USA AUTO REPAIR  
Entity Title: Not reported  
Affiliation Address: Not reported  
Affiliation City: Not reported  
Affiliation State: Not reported  
Affiliation Country: Not reported  
Affiliation Zip: Not reported  
Affiliation Phone: Not reported

Affiliation Type Desc: Facility Mailing Address  
Entity Name: Mailing Address  
Entity Title: Not reported  
Affiliation Address: 519 S BROOKHURST ST B  
Affiliation City: ANAHEIM  
Affiliation State: CA  
Affiliation Country: Not reported  
Affiliation Zip: 92804  
Affiliation Phone: Not reported

Affiliation Type Desc: Legal Owner  
Entity Name: LAMLONG NGUYEN  
Entity Title: Not reported  
Affiliation Address: 519 S BROOKHURST ST B  
Affiliation City: ANAHEIM  
Affiliation State: CA  
Affiliation Country: United States  
Affiliation Zip: 92804  
Affiliation Phone: (714) 563-0515

Map ID  
Direction  
Distance  
Elevation

MAP FINDINGS

Site

Database(s)

EDR ID Number  
EPA ID Number

**A4**  
**East**  
**< 1/8**  
**0.023 mi.**  
**122 ft.**

**AUTO SPECIALISTS**  
**519 S BROOKHURST**  
**ANAHEIM, CA 92804**  
**Site 4 of 13 in cluster A**

**EDR Hist Auto**    **1020421824**  
**N/A**

**Relative:**  
**Higher**

EDR Hist Auto

**Actual:**  
**107 ft.**

Year:	Name:	Type:
1969	AUTO SPECIALISTS	General Automotive Repair Shops
1970	AUTO SPECIALISTS	General Automotive Repair Shops
1971	AUTO SPECIALISTS	General Automotive Repair Shops
1972	AUTO SPECIALISTS	General Automotive Repair Shops
1973	AUTO SPECIALISTS	General Automotive Repair Shops
1974	AUTO SPECIALISTS	General Automotive Repair Shops
1975	AUTO SPECIALISTS	General Automotive Repair Shops
1976	AUTO SPECIALISTS	General Automotive Repair Shops
1977	AUTO SPECIALISTS	General Automotive Repair Shops
1978	AUTO SPECIALISTS	General Automotive Repair Shops
1979	AUTO SPECIALISTS	General Automotive Repair Shops
1980	AUTO SPECIALISTS	General Automotive Repair Shops
1982	AUTO SPECIALISTS	General Automotive Repair Shops
1983	AUTO SPECIALISTS	General Automotive Repair Shops
1985	AUTO SPECIALISTS	General Automotive Repair Shops
1986	AUTO SPECIALISTS	General Automotive Repair Shops
1987	AUTO SPECIALISTS	General Automotive Repair Shops
1988	AUTO SPECIALISTS	General Automotive Repair Shops
1989	ECONOMY AUTO CARE CENTER	General Automotive Repair Shops
1991	ECONOMY AUTO CARE CENTER	General Automotive Repair Shops
1992	ECONOMY AUTO CARE CENTER	General Automotive Repair Shops
1993	ECONOMY AUTO CARE CENTER	General Automotive Repair Shops
1994	BRAKEEXPRESS PLUS	General Automotive Repair Shops
1995	BRAKEEXPRESS PLUS	General Automotive Repair Shops
1995	VALUE AUTOMOTIVE	General Automotive Repair Shops
1995	PONTIUS CORP	Automotive Transmission Repair Shops
1996	ALL TUNE & LUBE	Automotive Repair Shops, NEC, NEC
1996	BRAKEEXPRESS PLUS	General Automotive Repair Shops
1996	PONTIUS CORP	Automotive Transmission Repair Shops
1997	PONTIUS CORP	Automotive Transmission Repair Shops
1997	USA AUTO REPAIR	General Automotive Repair Shops
1998	PONTIUS CORP	Automotive Transmission Repair Shops
1998	USA AUTO REPAIR	General Automotive Repair Shops
1999	PONTIUS CORP	Automotive Transmission Repair Shops
1999	USA AUTO REPAIR	General Automotive Repair Shops
2000	PONTIUS CORP	Automotive Transmission Repair Shops
2000	USA AUTO REPAIR	General Automotive Repair Shops
2000	VALUE AUTOMOTIVE	General Automotive Repair Shops
2001	USA AUTO REPAIR	General Automotive Repair Shops
2001	PONTIUS CORP	Automotive Transmission Repair Shops
2002	USA AUTO REPAIR	General Automotive Repair Shops
2002	PONTIUS CORP	Automotive Transmission Repair Shops
2003	PONTIUS CORP	Automotive Transmission Repair Shops
2004	LL PARTNERS INC	Automotive Transmission Repair Shops
2009	LL PARTNERS INC	Automotive Transmission Repair Shops
2010	LL PARTNERS INC	Automotive Transmission Repair Shops
2011	AAMCO TRANSMISSIONS	Automotive Transmission Repair Shops
2012	AAMCO TRANSMISSIONS	Automotive Transmission Repair Shops
2012	USA AUTO REPAIR	General Automotive Repair Shops
2013	AAMCO TRANSMISSIONS	Automotive Transmission Repair Shops

Map ID  
 Direction  
 Distance  
 Elevation

MAP FINDINGS

Site

Database(s)

EDR ID Number  
 EPA ID Number

**AUTO SPECIALISTS (Continued)**

**1020421824**

2013	USA AUTO REPAIR	General Automotive Repair Shops
2014	AAMCO TRANSMISSIONS	Automotive Transmission Repair Shops
2014	USA AUTO REPAIR	General Automotive Repair Shops

**A5**  
**East**  
**< 1/8**  
**0.023 mi.**  
**122 ft.**

**AA PARTNERS LLC DBA AAMCO TRANSMISSIONS**  
**519 S BROOKHURST ST STE A**  
**ANAHEIM, CA 92804**

**RCRA NonGen / NLR**

**1026489535**  
**CAL000250508**

**Site 5 of 13 in cluster A**

**Relative:**  
**Higher**

RCRA NonGen / NLR:

**Actual:**  
**107 ft.**

Date Form Received by Agency:	2020-09-08 00:00:00.0
Handler Name:	AA PARTNERS LLC DBA AAMCO TRANSMISSIONS
Handler Address:	519 S BROOKHURST ST STE A
Handler City,State,Zip:	ANAHEIM, CA 92804
EPA ID:	CAL000250508
Contact Name:	DESIREE FLORES
Contact Address:	S BROOKHURST ST STE A
Contact City,State,Zip:	ANAHEIM, CA 92804
Contact Telephone:	714-635-0860
Contact Fax:	714-635-3644
Contact Email:	D.FLORES.AAMCO@GMAIL.COM
Contact Title:	Not reported
EPA Region:	09
Land Type:	Not reported
Federal Waste Generator Description:	Not a generator, verified
Non-Notifier:	Not reported
Biennial Report Cycle:	Not reported
Accessibility:	Not reported
Active Site Indicator:	Not reported
State District Owner:	Not reported
State District:	Not reported
Mailing Address:	S BROOKHURST ST STE A
Mailing City,State,Zip:	ANAHEIM, CA 92804
Owner Name:	Not reported
Owner Type:	Not reported
Operator Name:	AA PARTNERS LLC
Operator Type:	Private
Short-Term Generator Activity:	No
Importer Activity:	No
Mixed Waste Generator:	No
Transporter Activity:	No
Transfer Facility Activity:	No
Recycler Activity with Storage:	No
Small Quantity On-Site Burner Exemption:	No
Smelting Melting and Refining Furnace Exemption:	No
Underground Injection Control:	No
Off-Site Waste Receipt:	No
Universal Waste Indicator:	No
Universal Waste Destination Facility:	No
Federal Universal Waste:	No
Active Site Fed-Reg Treatment Storage and Disposal Facility:	Not reported
Active Site Converter Treatment storage and Disposal Facility:	Not reported
Active Site State-Reg Treatment Storage and Disposal Facility:	Not reported
Active Site State-Reg Handler:	---
Federal Facility Indicator:	Not reported
Hazardous Secondary Material Indicator:	N
Sub-Part K Indicator:	Not reported



Map ID  
Direction  
Distance  
Elevation

MAP FINDINGS

Site

Database(s)

EDR ID Number  
EPA ID Number

**AA PARTNERS LLC DBA AAMCO TRANSMISSIONS (Continued)**

**1026489535**

Commercial TSD Indicator: No  
Treatment Storage and Disposal Type: Not reported  
2018 GPRA Permit Baseline: Not on the Baseline  
2018 GPRA Renewals Baseline: Not on the Baseline  
Permit Renewals Workload Universe: Not reported  
Permit Workload Universe: Not reported  
Permit Progress Universe: Not reported  
Post-Closure Workload Universe: Not reported  
Closure Workload Universe: Not reported  
202 GPRA Corrective Action Baseline: No  
Corrective Action Workload Universe: No  
Subject to Corrective Action Universe: No  
Non-TSDs Where RCRA CA has Been Imposed Universe: No  
TSDs Potentially Subject to CA Under 3004 (u)/(v) Universe: No  
TSDs Only Subject to CA under Discretionary Auth Universe: No  
Corrective Action Priority Ranking: No NCAPS ranking  
Environmental Control Indicator: No  
Institutional Control Indicator: No  
Human Exposure Controls Indicator: N/A  
Groundwater Controls Indicator: N/A  
Operating TSDF Universe: Not reported  
Full Enforcement Universe: Not reported  
Significant Non-Complier Universe: No  
Unaddressed Significant Non-Complier Universe: No  
Addressed Significant Non-Complier Universe: No  
Significant Non-Complier With a Compliance Schedule Universe: No  
Financial Assurance Required: Not reported  
Handler Date of Last Change: 2020-09-08 19:03:53.0  
Recognized Trader-Importer: No  
Recognized Trader-Exporter: No  
Importer of Spent Lead Acid Batteries: No  
Exporter of Spent Lead Acid Batteries: No  
Recycler Activity Without Storage: No  
Manifest Broker: No  
Sub-Part P Indicator: No

**Handler - Owner Operator:**

Owner/Operator Indicator: Operator  
Owner/Operator Name: AA PARTNERS LLC  
Legal Status: Private  
Date Became Current: Not reported  
Date Ended Current: Not reported  
Owner/Operator Address: 519 S BROOKHURST ST STE A  
Owner/Operator City,State,Zip: ANAHEIM, CA 92804  
Owner/Operator Telephone: 714-635-0860  
Owner/Operator Telephone Ext: Not reported  
Owner/Operator Fax: 717-635-3644  
Owner/Operator Email: Not reported

**Historic Generators:**

Receive Date: 2020-09-08 00:00:00.0  
Handler Name: AA PARTNERS LLC DBA AAMCO TRANSMISSIONS  
Federal Waste Generator Description: Not a generator, verified  
State District Owner: Not reported  
Large Quantity Handler of Universal Waste: No

Map ID  
 Direction  
 Distance  
 Elevation

MAP FINDINGS

Site

Database(s)

EDR ID Number  
 EPA ID Number

**AA PARTNERS LLC DBA AAMCO TRANSMISSIONS (Continued)**

**1026489535**

Recognized Trader Importer: No  
 Recognized Trader Exporter: No  
 Spent Lead Acid Battery Importer: No  
 Spent Lead Acid Battery Exporter: No  
 Current Record: Yes  
 Non Storage Recycler Activity: No  
 Electronic Manifest Broker: No

List of NAICS Codes and Descriptions:

NAICS Code: 811113  
 NAICS Description: AUTOMOTIVE TRANSMISSION REPAIR

Facility Has Received Notices of Violations:

Violations: No Violations Found

Evaluation Action Summary:

Evaluations: No Evaluations Found

**A6**  
**East**  
**< 1/8**  
**0.023 mi.**  
**122 ft.**

**USA AUTO REPAIR**  
**519 S BROOKHURST ST STE B**  
**ANAHEIM, CA 92804**

**RCRA NonGen / NLR**

**1024805695**  
**CAL000265099**

**Site 6 of 13 in cluster A**

**Relative:**  
**Higher**  
**Actual:**  
**107 ft.**

RCRA NonGen / NLR:  
 Date Form Received by Agency: 2003-01-17 00:00:00.0  
 Handler Name: USA AUTO REPAIR  
 Handler Address: 519 S BROOKHURST ST STE B  
 Handler City,State,Zip: ANAHEIM, CA 92804-8421  
 EPA ID: CAL000265099  
 Contact Name: LAM LONG NGUYEN  
 Contact Address: 519 S BROOKHURST ST STE B  
 Contact City,State,Zip: ANAHEIM, CA 92804  
 Contact Telephone: 714-563-0515  
 Contact Fax: 714-563-1545  
 Contact Email: LAMLONGNGUYEN@HOTMAIL.COM  
 Contact Title: Not reported  
 EPA Region: 09  
 Land Type: Not reported  
 Federal Waste Generator Description: Not a generator, verified  
 Non-Notifier: Not reported  
 Biennial Report Cycle: Not reported  
 Accessibility: Not reported  
 Active Site Indicator: Handler Activities  
 State District Owner: Not reported  
 State District: Not reported  
 Mailing Address: 519 S BROOKHURST ST STE B  
 Mailing City,State,Zip: ANAHEIM, CA 92804-8421  
 Owner Name: LAM LONG NGUYEN  
 Owner Type: Other  
 Operator Name: LAM LONG NGUYEN  
 Operator Type: Other  
 Short-Term Generator Activity: No  
 Importer Activity: No  
 Mixed Waste Generator: No

Map ID  
 Direction  
 Distance  
 Elevation

MAP FINDINGS

Site

Database(s)

EDR ID Number  
 EPA ID Number

**USA AUTO REPAIR (Continued)**

**1024805695**

Transporter Activity:	No
Transfer Facility Activity:	No
Recycler Activity with Storage:	No
Small Quantity On-Site Burner Exemption:	No
Smelting Melting and Refining Furnace Exemption:	No
Underground Injection Control:	No
Off-Site Waste Receipt:	No
Universal Waste Indicator:	Yes
Universal Waste Destination Facility:	Yes
Federal Universal Waste:	No
Active Site Fed-Reg Treatment Storage and Disposal Facility:	Not reported
Active Site Converter Treatment storage and Disposal Facility:	Not reported
Active Site State-Reg Treatment Storage and Disposal Facility:	Not reported
Active Site State-Reg Handler:	---
Federal Facility Indicator:	Not reported
Hazardous Secondary Material Indicator:	N
Sub-Part K Indicator:	Not reported
Commercial TSD Indicator:	No
Treatment Storage and Disposal Type:	Not reported
2018 GPRA Permit Baseline:	Not on the Baseline
2018 GPRA Renewals Baseline:	Not on the Baseline
Permit Renewals Workload Universe:	Not reported
Permit Workload Universe:	Not reported
Permit Progress Universe:	Not reported
Post-Closure Workload Universe:	Not reported
Closure Workload Universe:	Not reported
202 GPRA Corrective Action Baseline:	No
Corrective Action Workload Universe:	No
Subject to Corrective Action Universe:	No
Non-TSDs Where RCRA CA has Been Imposed Universe:	No
TSDs Potentially Subject to CA Under 3004 (u)/(v) Universe:	No
TSDs Only Subject to CA under Discretionary Auth Universe:	No
Corrective Action Priority Ranking:	No NCAPS ranking
Environmental Control Indicator:	No
Institutional Control Indicator:	No
Human Exposure Controls Indicator:	N/A
Groundwater Controls Indicator:	N/A
Operating TSDF Universe:	Not reported
Full Enforcement Universe:	Not reported
Significant Non-Complier Universe:	No
Unaddressed Significant Non-Complier Universe:	No
Addressed Significant Non-Complier Universe:	No
Significant Non-Complier With a Compliance Schedule Universe:	No
Financial Assurance Required:	Not reported
Handler Date of Last Change:	2018-09-05 20:24:40.0
Recognized Trader-Importer:	No
Recognized Trader-Exporter:	No
Importer of Spent Lead Acid Batteries:	No
Exporter of Spent Lead Acid Batteries:	No
Recycler Activity Without Storage:	No
Manifest Broker:	No
Sub-Part P Indicator:	No

Handler - Owner Operator:

Owner/Operator Indicator:

Owner/Operator Name:

Operator

LAM LONG NGUYEN

Map ID  
Direction  
Distance  
Elevation

MAP FINDINGS

Site

Database(s)

EDR ID Number  
EPA ID Number

**USA AUTO REPAIR (Continued)**

**1024805695**

Legal Status: Other  
Date Became Current: Not reported  
Date Ended Current: Not reported  
Owner/Operator Address: 519 S BROOKHURST ST STE B  
Owner/Operator City,State,Zip: ANAHEIM, CA 92804  
Owner/Operator Telephone: 714-563-0515  
Owner/Operator Telephone Ext: Not reported  
Owner/Operator Fax: Not reported  
Owner/Operator Email: Not reported

Owner/Operator Indicator: Owner  
Owner/Operator Name: LAM LONG NGUYEN  
Legal Status: Other  
Date Became Current: Not reported  
Date Ended Current: Not reported  
Owner/Operator Address: 17088 GREENLEAF ST  
Owner/Operator City,State,Zip: ANAHEIM, CA 92804-8421  
Owner/Operator Telephone: 714-350-3184  
Owner/Operator Telephone Ext: Not reported  
Owner/Operator Fax: Not reported  
Owner/Operator Email: Not reported

Historic Generators:

Receive Date: 2003-01-17 00:00:00.0  
Handler Name: USA AUTO REPAIR  
Federal Waste Generator Description: Not a generator, verified  
State District Owner: Not reported  
Large Quantity Handler of Universal Waste: No  
Recognized Trader Importer: No  
Recognized Trader Exporter: No  
Spent Lead Acid Battery Importer: No  
Spent Lead Acid Battery Exporter: No  
Current Record: Yes  
Non Storage Recycler Activity: Not reported  
Electronic Manifest Broker: Not reported

List of NAICS Codes and Descriptions:

NAICS Code: 811111  
NAICS Description: GENERAL AUTOMOTIVE REPAIR

Facility Has Received Notices of Violations:

Violations: No Violations Found

Evaluation Action Summary:

Evaluations: No Evaluations Found

Map ID  
 Direction  
 Distance  
 Elevation

MAP FINDINGS

Site

Database(s)

EDR ID Number  
 EPA ID Number

**A7**  
**ENE**  
 < 1/8  
 0.031 mi.  
 163 ft.

**SUPERIOR 2 CLEANERS**  
**515 S BROOKHURST ST**  
**ANAHEIM, CA 92804**

**EDR Hist Cleaner**    **1020099544**  
 N/A

**Relative:**        EDR Hist Cleaner  
**Higher**

Actual:	Year:	Name:	Type:
108 ft.	1995	SUPERIOR 2 CLEANERS	Drycleaning Plants, Except Rugs
	1996	SUPERIOR 2 CLEANERS	Drycleaning Plants, Except Rugs
	1997	SUPERIOR 2 CLEANERS	Drycleaning Plants, Except Rugs
	1998	SUPERIOR 2 CLEANERS	Drycleaning Plants, Except Rugs
	1999	SUPERIOR 2 CLEANERS	Drycleaning Plants, Except Rugs
	2000	SUPERIOR 2 CLEANERS	Drycleaning Plants, Except Rugs
	2001	SUPERIOR 2 CLEANERS	Drycleaning Plants, Except Rugs
	2002	SUPERIOR 2 CLEANERS	Drycleaning Plants, Except Rugs
	2003	SUPERIOR 2 CLEANERS	Drycleaning Plants, Except Rugs
	2004	SUPERIOR 2 CLEANERS	Drycleaning Plants, Except Rugs
	2005	SUPERIOR 2 CLEANERS	Drycleaning Plants, Except Rugs
	2006	SUPERIOR 2 CLEANERS	Drycleaning Plants, Except Rugs
	2007	SUPERIOR 2 CLEANERS	Drycleaning Plants, Except Rugs
	2008	SUPERIOR 2 CLEANERS	Drycleaning Plants, Except Rugs
	2010	SUPERIOR 2 CLEANERS	Drycleaning Plants, Except Rugs
	2011	SUPERIOR 2 CLEANERS	Drycleaning Plants, Except Rugs
	2012	SUPERIOR 2 CLEANERS	Drycleaning Plants, Except Rugs
	2013	SUPERIOR 2 CLEANERS	Drycleaning Plants, Except Rugs
	2014	SUPERIOR 2 CLEANERS	Drycleaning Plants, Except Rugs

**A8**  
**North**  
 < 1/8  
 0.034 mi.  
 180 ft.

**60 MINUTE LUBE**  
**519 A BROOKHURST ST**  
**ANAHEIM, CA 92804**

**LUST**    **S101307697**  
**HIST CORTESE**    **N/A**

**Site 8 of 13 in cluster A**

<b>Relative:</b> <b>Higher</b>	<b>LUST REG 8:</b>	
	Name:	60 MINUTE LUBE
<b>Actual:</b> <b>107 ft.</b>	Address:	519 A BROOKHURST ST
	City:	ANAHEIM
	Region:	8
	County:	Orange
	Regional Board:	Santa Ana Region
	Facility Status:	Case Closed
	Case Number:	083001675T
	Local Case Num:	Not reported
	Case Type:	Soil only
	Substance:	Perchloroethylene
	Qty Leaked:	Not reported
	Abate Method:	Not reported
	Cross Street:	Not reported
	Enf Type:	CLOS
	Funding:	Not reported
	How Discovered:	Not reported
	How Stopped:	Not reported
	Leak Cause:	Not reported
	Leak Source:	Not reported
	Global ID:	T0605901261
	How Stopped Date:	Not reported
	Enter Date:	12/15/1990
	Date Confirmation of Leak Began:	10/15/1990

Map ID  
Direction  
Distance  
Elevation

MAP FINDINGS

Site

Database(s)

EDR ID Number  
EPA ID Number

**60 MINUTE LUBE (Continued)**

**S101307697**

Date Preliminary Assessment Began: Not reported  
Discover Date: 10/15/1990  
Enforcement Date: 1/1/1965  
Close Date: 4/12/1995  
Date Prelim Assessment Workplan Submitted: Not reported  
Date Pollution Characterization Began: Not reported  
Date Remediation Plan Submitted: Not reported  
Date Remedial Action Underway: Not reported  
Date Post Remedial Action Monitoring: Not reported  
Enter Date: 12/15/1990  
GW Qualifies: Not reported  
Soil Qualifies: Not reported  
Operator: Not reported  
Facility Contact: Not reported  
Interim: Not reported  
Oversite Program: LUST  
Latitude: 33.8259243  
Longitude: -117.9590677  
MTBE Date: Not reported  
Max MTBE GW: Not reported  
MTBE Concentration: 0  
Max MTBE Soil: Not reported  
MTBE Fuel: 0  
MTBE Tested: Not Required to be Tested.  
MTBE Class: \*  
Staff: VJJ  
Staff Initials: ROW  
Lead Agency: Regional Board  
Local Agency: 30011  
Hydr Basin #: COASTAL PLAIN OF ORA  
Beneficial: Not reported  
Priority: Not reported  
Cleanup Fund Id: Not reported  
Work Suspended: Not reported  
Summary: ATTORNEY DON HESS= (714)525-1115. RP IS NOT RESPONDING TO PHONE CALLS, CASE REFERRED TO RB. 280 GAL WASTE OIL TANK REMOVED; STOCK PILE REMAINED AT SITE UNTIL 1995 AND WAS TRANSPORTED TO BREA LANDFILL ON 3/24 AND 28, 1995.

**HIST CORTESE:**

edr\_fname: 60 MINUTE LUBE  
edr\_fadd1: 519 A BROOKHURST  
City,State,Zip: ANAHEIM, CA  
Region: CORTESE  
Facility County Code: 30  
Reg By: LTNKA  
Reg Id: 083001675T

**B9**  
**South**  
**< 1/8**  
**0.042 mi.**  
**221 ft.**

**CVS PHARMACY # 9560**  
**611 SOUTH BROOKHURST STREET**  
**ANAHEIM, CA 92804**  
**Site 1 of 2 in cluster B**

**RCRA-LQG 1015740160**  
**CAR000228288**

**Relative:**  
**Higher**  
**Actual:**  
**106 ft.**

RCRA-LQG:  
Date Form Received by Agency: 2018-03-01 00:00:00.0  
Handler Name: CVS PHARMACY # 9560  
Handler Address: 611 SOUTH BROOKHURST STREET

Map ID  
Direction  
Distance  
Elevation

MAP FINDINGS

Site

Database(s)

EDR ID Number  
EPA ID Number

**CVS PHARMACY # 9560 (Continued)**

**1015740160**

Handler City,State,Zip:	ANAHEIM, CA 92804-0000
EPA ID:	CAR000228288
Contact Name:	NICOLE WILKINSON
Contact Address:	CVS DRIVE
Contact City,State,Zip:	WOONSOCKET, RI 02895
Contact Telephone:	401-770-7132
Contact Fax:	Not reported
Contact Email:	NICOLE.WILKINSON@CVSHEALTH.COM
Contact Title:	DIRECTOR CORPORATE ENVIRONMENTAL
EPA Region:	09
Land Type:	Private
Federal Waste Generator Description:	Large Quantity Generator
Non-Notifier:	Not reported
Biennial Report Cycle:	2017
Accessibility:	Not reported
Active Site Indicator:	Handler Activities
State District Owner:	Not reported
State District:	Not reported
Mailing Address:	CVS DRIVE MC2340
Mailing City,State,Zip:	WOONSOCKET, RI 02895
Owner Name:	GV VILLAGE 9560, LLC
Owner Type:	Private
Operator Name:	GARFIELD BEACH CVS, L.L.C.
Operator Type:	Private
Short-Term Generator Activity:	No
Importer Activity:	No
Mixed Waste Generator:	No
Transporter Activity:	No
Transfer Facility Activity:	No
Recycler Activity with Storage:	No
Small Quantity On-Site Burner Exemption:	No
Smelting Melting and Refining Furnace Exemption:	No
Underground Injection Control:	No
Off-Site Waste Receipt:	No
Universal Waste Indicator:	No
Universal Waste Destination Facility:	No
Federal Universal Waste:	No
Active Site Fed-Reg Treatment Storage and Disposal Facility:	Not reported
Active Site Converter Treatment storage and Disposal Facility:	Not reported
Active Site State-Reg Treatment Storage and Disposal Facility:	Not reported
Active Site State-Reg Handler:	---
Federal Facility Indicator:	Not reported
Hazardous Secondary Material Indicator:	NN
Sub-Part K Indicator:	Not reported
Commercial TSD Indicator:	No
Treatment Storage and Disposal Type:	Not reported
2018 GPRA Permit Baseline:	Not on the Baseline
2018 GPRA Renewals Baseline:	Not on the Baseline
Permit Renewals Workload Universe:	Not reported
Permit Workload Universe:	Not reported
Permit Progress Universe:	Not reported
Post-Closure Workload Universe:	Not reported
Closure Workload Universe:	Not reported
202 GPRA Corrective Action Baseline:	No
Corrective Action Workload Universe:	No
Subject to Corrective Action Universe:	No
Non-TSDs Where RCRA CA has Been Imposed Universe:	No



Map ID  
Direction  
Distance  
Elevation

MAP FINDINGS

Site

Database(s)

EDR ID Number  
EPA ID Number

**CVS PHARMACY # 9560 (Continued)**

**1015740160**

TSDFs Potentially Subject to CA Under 3004 (u)/(v) Universe: No  
TSDFs Only Subject to CA under Discretionary Auth Universe: No  
Corrective Action Priority Ranking: No NCAPS ranking  
Environmental Control Indicator: No  
Institutional Control Indicator: No  
Human Exposure Controls Indicator: N/A  
Groundwater Controls Indicator: N/A  
Operating TSDF Universe: Not reported  
Full Enforcement Universe: Not reported  
Significant Non-Complier Universe: No  
Unaddressed Significant Non-Complier Universe: No  
Addressed Significant Non-Complier Universe: No  
Significant Non-Complier With a Compliance Schedule Universe: No  
Financial Assurance Required: Not reported  
Handler Date of Last Change: 2018-11-26 18:57:03.0  
Recognized Trader-Importer: No  
Recognized Trader-Exporter: No  
Importer of Spent Lead Acid Batteries: No  
Exporter of Spent Lead Acid Batteries: No  
Recycler Activity Without Storage: No  
Manifest Broker: No  
Sub-Part P Indicator: No

Biennial: List of Years

Year: 2017

[Click Here for Biennial Reporting System Data:](#)

Year: 2015

[Click Here for Biennial Reporting System Data:](#)

Year: 2013

[Click Here for Biennial Reporting System Data:](#)

Hazardous Waste Summary:

Waste Code: D001  
Waste Description: IGNITABLE WASTE

Waste Code: D002  
Waste Description: CORROSIVE WASTE

Waste Code: D004  
Waste Description: ARSENIC

Waste Code: D005  
Waste Description: BARIUM

Waste Code: D006  
Waste Description: CADMIUM

Waste Code: D007  
Waste Description: CHROMIUM

Waste Code: D008  
Waste Description: LEAD

Map ID  
Direction  
Distance  
Elevation

MAP FINDINGS

Site

Database(s)

EDR ID Number  
EPA ID Number

CVS PHARMACY # 9560 (Continued)

1015740160

Waste Code:	D009
Waste Description:	MERCURY
Waste Code:	D010
Waste Description:	SELENIUM
Waste Code:	D011
Waste Description:	SILVER
Waste Code:	D016
Waste Description:	2,4-D (2,4-DICHLOROPHENOXYACETIC ACID)
Waste Code:	D018
Waste Description:	BENZENE
Waste Code:	D024
Waste Description:	M-CRESOL
Waste Code:	D027
Waste Description:	1,4-DICHLOROBENZENE
Waste Code:	D035
Waste Description:	METHYL ETHYL KETONE
Waste Code:	D039
Waste Description:	TETRACHLOROETHYLENE
Waste Code:	P001
Waste Description:	2H-1-BENZOPYRAN-2-ONE, 4-HYDROXY-3-(3-OXO-1-PHENYLBUTYL)-, & SALTS, WHEN PRESENT AT CONCENTRATIONS GREATER THAN 0.3% (OR) WARFARIN, & SALTS, WHEN PRESENT AT CONCENTRATIONS GREATER THAN 0.3%
Waste Code:	P012
Waste Description:	ARSENIC OXIDE AS2O3 (OR) ARSENIC TRIOXIDE
Waste Code:	P042
Waste Description:	1,2-BENZENEDIOL, 4-[1-HYDROXY-2-(METHYLAMINO)ETHYL]-, (R)- (OR) EPINEPHRINE
Waste Code:	P075
Waste Description:	NICOTINE, & SALTS (OR) PYRIDINE, 3-(1-METHYL-2-PYRROLIDINYL)-, (S)-, & SALTS
Waste Code:	P081
Waste Description:	1,2,3-PROPANETRIOL, TRINITRATE (R) (OR) NITROGLYCERINE (R)
Waste Code:	P188
Waste Description:	BENZOIC ACID, 2-HYDROXY-, COMPD. WITH (3AS-CIS)-1,2,3,3A,8,8A-HEXAHYDRO-1,3A,8-TRIMETHYLPYRROLO[2,3-B]INDOL-5-YL METHYLCARBAMATE ESTER (1:1) (OR) PHYSOSTIGMINE SALICYLATE
Waste Code:	U002
Waste Description:	2-PROPANONE (I) (OR) ACETONE (I)
Waste Code:	U010
Waste Description:	AZIRINO [2',3':3,4]PYRROLO[1,2-A]INDOLE-4,7-DIONE, 6-AMINO-8-[[[(AMINOCARBONYL)OXY]METHYL]-1,1A,2,8,8A,8B-HEXAHYDRO-8A-MET

Map ID  
Direction  
Distance  
Elevation

MAP FINDINGS

Site

Database(s)

EDR ID Number  
EPA ID Number

CVS PHARMACY # 9560 (Continued)

1015740160

HOXY-5-METHYL-, [1AS-(1AALPHA, 8BETA, 8AALPHA, 8BALPHA)]- (OR)  
MITOMYCIN C

Waste Code: U031  
Waste Description: 1-BUTANOL (I) (OR) N-BUTYL ALCOHOL (I)

Waste Code: U034  
Waste Description: ACETALDEHYDE, TRICHLORO- (OR) CHLORAL

Waste Code: U035  
Waste Description: BENZENE BUTANOIC ACID, 4-[BIS(2-CHLOROETHYL)AMINO]- (OR) CHLORAMBUCIL

Waste Code: U044  
Waste Description: CHLOROFORM (OR) METHANE, TRICHLORO-

Waste Code: U058  
Waste Description: 2H-1,3,2-OXAZAPHOSPHORIN-2-AMINE, N,N-BIS(2-CHLOROETHYL)TETRAHYDRO-,  
2-OXIDE (OR) CYCLOPHOSPHAMIDE

Waste Code: U059  
Waste Description: 5,12-NAPHTHACENEDIONE,  
8-ACETYL-10-[(3-AMINO-2,3,6-TRIDEOXY)-ALPHA-L-LYXO-HEXOPYRANOSYL]OXY]-  
7,8,9,10-TETRAHYDRO-6,8,11-TRIHYDROXY-1-METHOXY-, (8S-CIS)- (OR)  
DAUNOMYCIN

Waste Code: U070  
Waste Description: BENZENE, 1,2-DICHLORO- (OR) O-DICHLOROBENZENE

Waste Code: U072  
Waste Description: BENZENE, 1,4-DICHLORO- (OR) P-DICHLOROBENZENE

Waste Code: U089  
Waste Description: DIETHYLSTILBESTEROL (OR) PHENOL, 4,4'-(1,2-DIETHYL-1,2-ETHENEDIYL)BIS,  
(E)-

Waste Code: U122  
Waste Description: FORMALDEHYDE

Waste Code: U129  
Waste Description: CYCLOHEXANE, 1,2,3,4,5,6-HEXACHLORO-, (1ALPHA, 2ALPHA, 3BETA, 4ALPHA,  
5ALPHA, 6BETA)- (OR) LINDANE

Waste Code: U132  
Waste Description: HEXACHLOROPHENE (OR) PHENOL, 2,2'-METHYLENEBIS[3,4,6-TRICHLORO-

Waste Code: U150  
Waste Description: L-PHENYLALANINE, 4-[BIS(2-CHLOROETHYL)AMINO]- (OR) MELPHALAN

Waste Code: U151  
Waste Description: MERCURY

Waste Code: U154  
Waste Description: METHANOL (I) (OR) METHYL ALCOHOL (I)

Waste Code: U165  
Waste Description: NAPHTHALENE

Map ID  
Direction  
Distance  
Elevation

MAP FINDINGS

Site

Database(s)

EDR ID Number  
EPA ID Number

CVS PHARMACY # 9560 (Continued)

1015740160

Waste Code:	U188
Waste Description:	PHENOL
Waste Code:	U200
Waste Description:	RESERPINE (OR) YOHIMBAN-16-CARBOXYLIC ACID, 11,17-DIMETHOXY-18-[(3,4,5-TRIMETHOXYBENZOYL)OXY]-, METHYL ESTER, (3BETA, 16BETA, 17ALPHA, 18BETA, 20ALPHA)-
Waste Code:	U201
Waste Description:	1,3-BENZENEDIOL (OR) RESORCINOL
Waste Code:	U204
Waste Description:	SELENIOUS ACID (OR) SELENIUM DIOXIDE
Waste Code:	U205
Waste Description:	SELENIUM SULFIDE (OR) SELENIUM SULFIDE SES2 (R,T)
Waste Code:	U206
Waste Description:	D-GLUCOSE, 2-DEOXY-2-[[[METHYLNITROSOAMINO)-CARBONYL]AMINO]- (OR) GLUCOPYRANOSE, 2-DEOXY-2-(3-METHYL-3-NITROSOUREIDO)-,D- (OR) STREPTOZOTOCIN
Waste Code:	U210
Waste Description:	ETHENE, TETRACHLORO- (OR) TETRACHLOROETHYLENE
Waste Code:	U279
Waste Description:	U279
Waste Code:	U411
Waste Description:	U411

Handler - Owner Operator:

Owner/Operator Indicator:	Owner
Owner/Operator Name:	GV VILLAGE 9560, LLC
Legal Status:	Private
Date Became Current:	2007-12-10 00:00:00.
Date Ended Current:	Not reported
Owner/Operator Address:	7701 E KELLOG STE 820
Owner/Operator City,State,Zip:	WICHITA, KS 67207
Owner/Operator Telephone:	316-652-0616
Owner/Operator Telephone Ext:	Not reported
Owner/Operator Fax:	Not reported
Owner/Operator Email:	Not reported

Owner/Operator Indicator:	Operator
Owner/Operator Name:	GARFIELD BEACH CVS LLC
Legal Status:	Private
Date Became Current:	2007-07-15 00:00:00.
Date Ended Current:	Not reported
Owner/Operator Address:	Not reported
Owner/Operator City,State,Zip:	Not reported
Owner/Operator Telephone:	Not reported
Owner/Operator Telephone Ext:	Not reported
Owner/Operator Fax:	Not reported
Owner/Operator Email:	Not reported

Owner/Operator Indicator:	Operator
---------------------------	----------

Map ID  
Direction  
Distance  
Elevation

MAP FINDINGS

Site

Database(s)

EDR ID Number  
EPA ID Number

**CVS PHARMACY # 9560 (Continued)**

**1015740160**

Owner/Operator Name: GARFIELD BEACH CVS, L.L.C.  
Legal Status: Private  
Date Became Current: 2007-07-15 00:00:00.  
Date Ended Current: Not reported  
Owner/Operator Address: Not reported  
Owner/Operator City,State,Zip: Not reported  
Owner/Operator Telephone: Not reported  
Owner/Operator Telephone Ext: Not reported  
Owner/Operator Fax: Not reported  
Owner/Operator Email: Not reported

Owner/Operator Indicator: Owner  
Owner/Operator Name: GV VILLAGE 9560 LLC  
Legal Status: Private  
Date Became Current: 2007-12-10 00:00:00.  
Date Ended Current: Not reported  
Owner/Operator Address: 7701 E KELLOG STE 820  
Owner/Operator City,State,Zip: WICHITA, KS 67207  
Owner/Operator Telephone: Not reported  
Owner/Operator Telephone Ext: Not reported  
Owner/Operator Fax: Not reported  
Owner/Operator Email: Not reported

Owner/Operator Indicator: Operator  
Owner/Operator Name: GARFIELD BEACH CVS LLC  
Legal Status: Private  
Date Became Current: 2007-07-15 00:00:00.  
Date Ended Current: Not reported  
Owner/Operator Address: ONE CVS DR 23062A  
Owner/Operator City,State,Zip: WOONSOCKET, RI 02895  
Owner/Operator Telephone: Not reported  
Owner/Operator Telephone Ext: Not reported  
Owner/Operator Fax: Not reported  
Owner/Operator Email: Not reported

Owner/Operator Indicator: Owner  
Owner/Operator Name: GV VILLAGE 9560, LLC  
Legal Status: Private  
Date Became Current: 2007-12-10 00:00:00.  
Date Ended Current: Not reported  
Owner/Operator Address: 7701 E KELLOG STE 820  
Owner/Operator City,State,Zip: WICHITA, KS 67207  
Owner/Operator Telephone: 316-652-0616  
Owner/Operator Telephone Ext: Not reported  
Owner/Operator Fax: Not reported  
Owner/Operator Email: NICOLE.WILKINSON@CVSHEALTH.COM

Owner/Operator Indicator: Operator  
Owner/Operator Name: GARFIELD BEACH CVS, L.L.C.  
Legal Status: Private  
Date Became Current: 2007-07-15 00:00:00.  
Date Ended Current: Not reported  
Owner/Operator Address: 1 CVS DRIVE  
Owner/Operator City,State,Zip: WOONSOCKET, RI 02895  
Owner/Operator Telephone: 401-765-1500  
Owner/Operator Telephone Ext: Not reported  
Owner/Operator Fax: Not reported

Map ID  
Direction  
Distance  
Elevation

MAP FINDINGS

Site

Database(s)

EDR ID Number  
EPA ID Number

**CVS PHARMACY # 9560 (Continued)**

**1015740160**

Owner/Operator Email: CORPORATEENVIRONMENTALTEAM@CVSHEALTH.COM

Owner/Operator Indicator: Owner  
Owner/Operator Name: GV VILLAGE 9560 LLC  
Legal Status: Private  
Date Became Current: 2007-12-10 00:00:00.  
Date Ended Current: Not reported  
Owner/Operator Address: 7701 E KELLOG  
Owner/Operator City,State,Zip: WICHITA, KS 67207  
Owner/Operator Telephone: 316-652-0616  
Owner/Operator Telephone Ext: Not reported  
Owner/Operator Fax: Not reported  
Owner/Operator Email: Not reported

Historic Generators:

Receive Date: 2014-03-01 00:00:00.0  
Handler Name: CVS PHARMACY #9560  
Federal Waste Generator Description: Large Quantity Generator  
State District Owner: Not reported  
Large Quantity Handler of Universal Waste: No  
Recognized Trader Importer: No  
Recognized Trader Exporter: No  
Spent Lead Acid Battery Importer: No  
Spent Lead Acid Battery Exporter: No  
Current Record: No  
Non Storage Recycler Activity: Not reported  
Electronic Manifest Broker: Not reported

Receive Date: 2016-08-30 00:00:00.0  
Handler Name: CVS PHARMACY #9560  
Federal Waste Generator Description: Large Quantity Generator  
State District Owner: Not reported  
Large Quantity Handler of Universal Waste: No  
Recognized Trader Importer: No  
Recognized Trader Exporter: No  
Spent Lead Acid Battery Importer: No  
Spent Lead Acid Battery Exporter: No  
Current Record: No  
Non Storage Recycler Activity: Not reported  
Electronic Manifest Broker: Not reported

Receive Date: 2018-03-01 00:00:00.0  
Handler Name: CVS PHARMACY # 9560  
Federal Waste Generator Description: Large Quantity Generator  
State District Owner: Not reported  
Large Quantity Handler of Universal Waste: No  
Recognized Trader Importer: No  
Recognized Trader Exporter: No  
Spent Lead Acid Battery Importer: No  
Spent Lead Acid Battery Exporter: No  
Current Record: Yes  
Non Storage Recycler Activity: No  
Electronic Manifest Broker: No

Receive Date: 2012-09-04 00:00:00.0  
Handler Name: CVS PHARMACY NO 9560  
Federal Waste Generator Description: Large Quantity Generator

Map ID  
Direction  
Distance  
Elevation

MAP FINDINGS

Site

Database(s)

EDR ID Number  
EPA ID Number

**CVS PHARMACY # 9560 (Continued)**

**1015740160**

State District Owner:	Not reported
Large Quantity Handler of Universal Waste:	No
Recognized Trader Importer:	No
Recognized Trader Exporter:	No
Spent Lead Acid Battery Importer:	No
Spent Lead Acid Battery Exporter:	No
Current Record:	No
Non Storage Recycler Activity:	Not reported
Electronic Manifest Broker:	Not reported

List of NAICS Codes and Descriptions:

NAICS Code:	44611
NAICS Description:	PHARMACIES AND DRUG STORES
NAICS Code:	446110
NAICS Description:	PHARMACIES AND DRUG STORES

Facility Has Received Notices of Violation:

Found Violation:	No
Agency Which Determined Violation:	Not reported
Violation Short Description:	Not reported
Date Violation was Determined:	Not reported
Actual Return to Compliance Date:	Not reported
Return to Compliance Qualifier:	Not reported
Violation Responsible Agency:	Not reported
Scheduled Compliance Date:	Not reported
Enforcement Identifier:	Not reported
Date of Enforcement Action:	Not reported
Enforcement Responsible Agency:	Not reported
Enforcement Docket Number:	Not reported
Enforcement Attorney:	Not reported
Corrective Action Component:	Not reported
Appeal Initiated Date:	Not reported
Appeal Resolution Date:	Not reported
Disposition Status Date:	Not reported
Disposition Status:	Not reported
Disposition Status Description:	Not reported
Consent/Final Order Sequence Number:	Not reported
Consent/Final Order Respondent Name:	Not reported
Consent/Final Order Lead Agency:	Not reported
Enforcement Type:	Not reported
Enforcement Responsible Person:	Not reported
Enforcement Responsible Sub-Organization:	Not reported
SEP Sequence Number:	Not reported
SEP Expenditure Amount:	Not reported
SEP Scheduled Completion Date:	Not reported
SEP Actual Date:	Not reported
SEP Defaulted Date:	Not reported
SEP Type:	Not reported
SEP Type Description:	Not reported
Proposed Amount:	Not reported
Final Monetary Amount:	Not reported
Paid Amount:	Not reported
Final Count:	Not reported
Final Amount:	Not reported



Map ID  
Direction  
Distance  
Elevation

MAP FINDINGS

Site

Database(s)

EDR ID Number  
EPA ID Number

**CVS PHARMACY # 9560 (Continued)**

**1015740160**

Found Violation: No  
Agency Which Determined Violation: Not reported  
Violation Short Description: Not reported  
Date Violation was Determined: Not reported  
Actual Return to Compliance Date: Not reported  
Return to Compliance Qualifier: Not reported  
Violation Responsible Agency: Not reported  
Scheduled Compliance Date: Not reported  
Enforcement Identifier: Not reported  
Date of Enforcement Action: Not reported  
Enforcement Responsible Agency: Not reported  
Enforcement Docket Number: Not reported  
Enforcement Attorney: Not reported  
Corrective Action Component: Not reported  
Appeal Initiated Date: Not reported  
Appeal Resolution Date: Not reported  
Disposition Status Date: Not reported  
Disposition Status: Not reported  
Disposition Status Description: Not reported  
Consent/Final Order Sequence Number: Not reported  
Consent/Final Order Respondent Name: Not reported  
Consent/Final Order Lead Agency: Not reported  
Enforcement Type: Not reported  
Enforcement Responsible Person: Not reported  
Enforcement Responsible Sub-Organization: Not reported  
SEP Sequence Number: Not reported  
SEP Expenditure Amount: Not reported  
SEP Scheduled Completion Date: Not reported  
SEP Actual Date: Not reported  
SEP Defaulted Date: Not reported  
SEP Type: Not reported  
SEP Type Description: Not reported  
Proposed Amount: Not reported  
Final Monetary Amount: Not reported  
Paid Amount: Not reported  
Final Count: Not reported  
Final Amount: Not reported

**Evaluation Action Summary:**

Evaluation Date: 2017-11-06 00:00:00.0  
Evaluation Responsible Agency: State  
Found Violation: No  
Evaluation Type Description: COMPLIANCE EVALUATION INSPECTION ON-SITE  
Evaluation Responsible Person Identifier: Not reported  
Evaluation Responsible Sub-Organization: Not reported  
Actual Return to Compliance Date: Not reported  
Scheduled Compliance Date: Not reported  
Date of Request: Not reported  
Date Response Received: Not reported  
Request Agency: Not reported  
Former Citation: Not reported

Evaluation Date: 2020-07-24 00:00:00.0  
Evaluation Responsible Agency: State  
Found Violation: No  
Evaluation Type Description: COMPLIANCE EVALUATION INSPECTION ON-SITE  
Evaluation Responsible Person Identifier: Not reported

Map ID  
 Direction  
 Distance  
 Elevation

MAP FINDINGS

Site

Database(s)

EDR ID Number  
 EPA ID Number

**CVS PHARMACY # 9560 (Continued)**

**1015740160**

Evaluation Responsible Sub-Organization:	Not reported
Actual Return to Compliance Date:	Not reported
Scheduled Compliance Date:	Not reported
Date of Request:	Not reported
Date Response Received:	Not reported
Request Agency:	Not reported
Former Citation:	Not reported

**B10**  
**South**  
**< 1/8**  
**0.042 mi.**  
**221 ft.**

**CVS PHARMACY #9560**  
**611 S BROOKHURST ST**  
**ANAHEIM, CA 92804**  
**Site 2 of 2 in cluster B**

**CERS HAZ WASTE**  
**HAZNET**  
**HWTS**

**S113159866**  
**N/A**

**Relative:**  
**Higher**  
**Actual:**  
**106 ft.**

<b>CERS HAZ WASTE:</b>	
Name:	CVS PHARMACY #9560
Address:	611 S BROOKHURST ST
City,State,Zip:	ANAHEIM, CA 92804
Site ID:	23235
CERS ID:	10412098
CERS Description:	Hazardous Waste Generator
<b>Evaluation:</b>	
Eval General Type:	Compliance Evaluation Inspection
Eval Date:	02-12-2014
Violations Found:	No
Eval Type:	Routine done by local agency
Eval Notes:	No violations observed during the inspection.
Eval Division:	Anaheim City Fire Department
Eval Program:	HW
Eval Source:	CERS
Eval General Type:	Compliance Evaluation Inspection
Eval Date:	07-24-2020
Violations Found:	No
Eval Type:	Routine done by local agency
Eval Notes:	No violations
Eval Division:	Anaheim City Fire Department
Eval Program:	HW
Eval Source:	CERS
Eval General Type:	Compliance Evaluation Inspection
Eval Date:	07-24-2020
Violations Found:	No
Eval Type:	Routine done by local agency
Eval Notes:	No violations
Eval Division:	Anaheim City Fire Department
Eval Program:	HWLQG
Eval Source:	CERS
Eval General Type:	Compliance Evaluation Inspection
Eval Date:	11-06-2017
Violations Found:	No
Eval Type:	Routine done by local agency
Eval Notes:	No violations
Eval Division:	Anaheim City Fire Department
Eval Program:	HW

Map ID  
Direction  
Distance  
Elevation

MAP FINDINGS

Site

Database(s)

EDR ID Number  
EPA ID Number

**CVS PHARMACY #9560 (Continued)**

**S113159866**

Eval Source: CERS  
Eval General Type: Compliance Evaluation Inspection  
Eval Date: 11-06-2017  
Violations Found: No  
Eval Type: Routine done by local agency  
Eval Notes: No Violations  
Eval Division: Anaheim City Fire Department  
Eval Program: HWLQG  
Eval Source: CERS

Coordinates:  
Site ID: 23235  
Facility Name: CVS Pharmacy #9560  
Env Int Type Code: HWG  
Program ID: 10412098  
Coord Name: Not reported  
Ref Point Type Desc: Center of a facility or station.  
Latitude: 33.824530  
Longitude: -117.959980

Affiliation:  
Affiliation Type Desc: Document Preparer  
Entity Name: Tristan Guison, Agent for Garfield Beach CVS, L.L.C.  
Entity Title: Not reported  
Affiliation Address: Not reported  
Affiliation City: Not reported  
Affiliation State: Not reported  
Affiliation Country: Not reported  
Affiliation Zip: Not reported  
Affiliation Phone: Not reported

Affiliation Type Desc: Legal Owner  
Entity Name: Garfield Beach CVS, L.L.C.  
Entity Title: Not reported  
Affiliation Address: One CVS Drive  
Affiliation City: Woonsocket  
Affiliation State: RI  
Affiliation Country: United States  
Affiliation Zip: 02895  
Affiliation Phone: (401) 765-1500

Affiliation Type Desc: Property Owner  
Entity Name: GV Village 9560, LLC  
Entity Title: Not reported  
Affiliation Address: 7701 E. Kellog, Ste. 820, Attn: Santa M. Catanese  
Affiliation City: Wichita  
Affiliation State: KS  
Affiliation Country: United States  
Affiliation Zip: 67207  
Affiliation Phone: (316) 652-0616

Affiliation Type Desc: CUPA District  
Entity Name: Anaheim City Fire Department  
Entity Title: Not reported  
Affiliation Address: 201 South Anaheim Boulevard, Suite 300

Map ID  
Direction  
Distance  
Elevation

MAP FINDINGS

Site

Database(s)

EDR ID Number  
EPA ID Number

**CVS PHARMACY #9560 (Continued)**

**S113159866**

Affiliation City: Anaheim  
Affiliation State: CA  
Affiliation Country: Not reported  
Affiliation Zip: 92805  
Affiliation Phone: (714) 765-4047

Affiliation Type Desc: Facility Mailing Address  
Entity Name: Mailing Address  
Entity Title: Not reported  
Affiliation Address: CVS Health, Attn: Dianne E. Durand, Licensing, One CVS Drive G MC 1160  
Affiliation City: Woonsocket  
Affiliation State: RI  
Affiliation Country: Not reported  
Affiliation Zip: 02895  
Affiliation Phone: Not reported

Affiliation Type Desc: Identification Signer  
Entity Name: Tristan Guison, Agent for Garfield Beach CVS, L.L.C.  
Entity Title: Regulatory Compliance Specialist, Verisk 3E  
Affiliation Address: Not reported  
Affiliation City: Not reported  
Affiliation State: Not reported  
Affiliation Country: Not reported  
Affiliation Zip: Not reported  
Affiliation Phone: Not reported

Affiliation Type Desc: Operator  
Entity Name: Garfield Beach CVS, L.L.C.  
Entity Title: Not reported  
Affiliation Address: Not reported  
Affiliation City: Not reported  
Affiliation State: Not reported  
Affiliation Country: Not reported  
Affiliation Zip: Not reported  
Affiliation Phone: (401) 765-1500

Affiliation Type Desc: Parent Corporation  
Entity Name: CVS Health  
Entity Title: Not reported  
Affiliation Address: Not reported  
Affiliation City: Not reported  
Affiliation State: Not reported  
Affiliation Country: Not reported  
Affiliation Zip: Not reported  
Affiliation Phone: Not reported

Affiliation Type Desc: Environmental Contact  
Entity Name: Verisk 3E, Regulatory Services/CSV  
Entity Title: Not reported  
Affiliation Address: 3207 Grey Hawk Court, Suite 200  
Affiliation City: Carlsbad  
Affiliation State: CA  
Affiliation Country: Not reported  
Affiliation Zip: 92010  
Affiliation Phone: Not reported

Map ID  
Direction  
Distance  
Elevation

MAP FINDINGS

Site

Database(s)

EDR ID Number  
EPA ID Number

**CVS PHARMACY #9560 (Continued)**

**S113159866**

Name: CVS PHARMACY #9560  
Address: 611 S BROOKHURST ST  
City,State,Zip: ANAHEIM, CA 92804  
Site ID: 23235  
CERS ID: 10412098  
CERS Description: RCRA LQ HW Generator

Evaluation:

Eval General Type: Compliance Evaluation Inspection  
Eval Date: 02-12-2014  
Violations Found: No  
Eval Type: Routine done by local agency  
Eval Notes: No violations observed during the inspection.  
Eval Division: Anaheim City Fire Department  
Eval Program: HW  
Eval Source: CERS

Eval General Type: Compliance Evaluation Inspection  
Eval Date: 07-24-2020  
Violations Found: No  
Eval Type: Routine done by local agency  
Eval Notes: No violations  
Eval Division: Anaheim City Fire Department  
Eval Program: HW  
Eval Source: CERS

Eval General Type: Compliance Evaluation Inspection  
Eval Date: 07-24-2020  
Violations Found: No  
Eval Type: Routine done by local agency  
Eval Notes: No violations  
Eval Division: Anaheim City Fire Department  
Eval Program: HWLQG  
Eval Source: CERS

Eval General Type: Compliance Evaluation Inspection  
Eval Date: 11-06-2017  
Violations Found: No  
Eval Type: Routine done by local agency  
Eval Notes: No violations  
Eval Division: Anaheim City Fire Department  
Eval Program: HW  
Eval Source: CERS

Eval General Type: Compliance Evaluation Inspection  
Eval Date: 11-06-2017  
Violations Found: No  
Eval Type: Routine done by local agency  
Eval Notes: No Violations  
Eval Division: Anaheim City Fire Department  
Eval Program: HWLQG  
Eval Source: CERS

Coordinates:

Site ID: 23235  
Facility Name: CVS Pharmacy #9560  
Env Int Type Code: HWG

Map ID  
Direction  
Distance  
Elevation

MAP FINDINGS

Site

Database(s)

EDR ID Number  
EPA ID Number

**CVS PHARMACY #9560 (Continued)**

**S113159866**

Program ID: 10412098  
Coord Name: Not reported  
Ref Point Type Desc: Center of a facility or station.  
Latitude: 33.824530  
Longitude: -117.959980

Affiliation:

Affiliation Type Desc: Document Preparer  
Entity Name: Tristan Guison, Agent for Garfield Beach CVS, L.L.C.  
Entity Title: Not reported  
Affiliation Address: Not reported  
Affiliation City: Not reported  
Affiliation State: Not reported  
Affiliation Country: Not reported  
Affiliation Zip: Not reported  
Affiliation Phone: Not reported

Affiliation Type Desc: Legal Owner  
Entity Name: Garfield Beach CVS, L.L.C.  
Entity Title: Not reported  
Affiliation Address: One CVS Drive  
Affiliation City: Woonsocket  
Affiliation State: RI  
Affiliation Country: United States  
Affiliation Zip: 02895  
Affiliation Phone: (401) 765-1500

Affiliation Type Desc: Property Owner  
Entity Name: GV Village 9560, LLC  
Entity Title: Not reported  
Affiliation Address: 7701 E. Kellog, Ste. 820, Attn: Santa M. Catanese  
Affiliation City: Wichita  
Affiliation State: KS  
Affiliation Country: United States  
Affiliation Zip: 67207  
Affiliation Phone: (316) 652-0616

Affiliation Type Desc: CUPA District  
Entity Name: Anaheim City Fire Department  
Entity Title: Not reported  
Affiliation Address: 201 South Anaheim Boulevard, Suite 300  
Affiliation City: Anaheim  
Affiliation State: CA  
Affiliation Country: Not reported  
Affiliation Zip: 92805  
Affiliation Phone: (714) 765-4047

Affiliation Type Desc: Facility Mailing Address  
Entity Name: Mailing Address  
Entity Title: Not reported  
Affiliation Address: CVS Health, Attn: Dianne E. Durand, Licensing, One CVS Drive G MC 1160  
Affiliation City: Woonsocket  
Affiliation State: RI  
Affiliation Country: Not reported  
Affiliation Zip: 02895  
Affiliation Phone: Not reported

Map ID  
Direction  
Distance  
Elevation

MAP FINDINGS

Site

Database(s)

EDR ID Number  
EPA ID Number

**CVS PHARMACY #9560 (Continued)**

**S113159866**

Affiliation Type Desc: Identification Signer  
Entity Name: Tristan Guison, Agent for Garfield Beach CVS, L.L.C.  
Entity Title: Regulatory Compliance Specialist, Verisk 3E  
Affiliation Address: Not reported  
Affiliation City: Not reported  
Affiliation State: Not reported  
Affiliation Country: Not reported  
Affiliation Zip: Not reported  
Affiliation Phone: Not reported

Affiliation Type Desc: Operator  
Entity Name: Garfield Beach CVS, L.L.C.  
Entity Title: Not reported  
Affiliation Address: Not reported  
Affiliation City: Not reported  
Affiliation State: Not reported  
Affiliation Country: Not reported  
Affiliation Zip: Not reported  
Affiliation Phone: (401) 765-1500

Affiliation Type Desc: Parent Corporation  
Entity Name: CVS Health  
Entity Title: Not reported  
Affiliation Address: Not reported  
Affiliation City: Not reported  
Affiliation State: Not reported  
Affiliation Country: Not reported  
Affiliation Zip: Not reported  
Affiliation Phone: Not reported

Affiliation Type Desc: Environmental Contact  
Entity Name: Verisk 3E, Regulatory Services/CVS  
Entity Title: Not reported  
Affiliation Address: 3207 Grey Hawk Court, Suite 200  
Affiliation City: Carlsbad  
Affiliation State: CA  
Affiliation Country: Not reported  
Affiliation Zip: 92010  
Affiliation Phone: Not reported

**HAZNET:**

Name: CVS PHARMACY # 9560  
Address: 611 S BROOKHURST ST  
Address 2: Not reported  
City,State,Zip: ANAHEIM, CA 92804  
Contact: Wendy Brant  
Telephone: 4017651500  
Mailing Name: Not reported  
Mailing Address: 1 CVS DR

Year: 2012  
Gepaid: CAL000356899  
TSD EPA ID: INR000110197  
CA Waste Code: -  
Disposal Method: -  
Tons: 0.007



Map ID  
Direction  
Distance  
Elevation

MAP FINDINGS

Site

Database(s)

EDR ID Number  
EPA ID Number

**CVS PHARMACY #9560 (Continued)**

**S113159866**

Year:	2012
Gepaid:	CAL000356899
TSD EPA ID:	INR000110197
CA Waste Code:	214 - Unspecified solvent mixture
Disposal Method:	H141 - Storage, Bulking, And/Or Transfer Off Site--No Treatment/Reovery (H010-H129) Or (H131-H135)
Tons:	0.041
Year:	2012
Gepaid:	CAL000356899
TSD EPA ID:	INR000110197
CA Waste Code:	-
Disposal Method:	H141 - Storage, Bulking, And/Or Transfer Off Site--No Treatment/Reovery (H010-H129) Or (H131-H135)
Tons:	0.0005
Year:	2012
Gepaid:	CAL000356899
TSD EPA ID:	INR000110197
CA Waste Code:	561 - Detergent waste chemicals
Disposal Method:	-
Tons:	0.046
Year:	2012
Gepaid:	CAL000356899
TSD EPA ID:	INR000110197
CA Waste Code:	311 - Pharmaceutical waste
Disposal Method:	H141 - Storage, Bulking, And/Or Transfer Off Site--No Treatment/Reovery (H010-H129) Or (H131-H135)
Tons:	0.0025
Year:	2012
Gepaid:	CAL000356899
TSD EPA ID:	CAD008364432
CA Waste Code:	-
Disposal Method:	H141 - Storage, Bulking, And/Or Transfer Off Site--No Treatment/Reovery (H010-H129) Or (H131-H135)
Tons:	0.02
Year:	2012
Gepaid:	CAL000356899
TSD EPA ID:	CAD008364432
CA Waste Code:	541 - Photochemicals/photoprocessing waste
Disposal Method:	H141 - Storage, Bulking, And/Or Transfer Off Site--No Treatment/Reovery (H010-H129) Or (H131-H135)
Tons:	0.3572
Year:	2011
Gepaid:	CAL000356899
TSD EPA ID:	INR000110197
CA Waste Code:	311 - Pharmaceutical waste
Disposal Method:	H141 - Storage, Bulking, And/Or Transfer Off Site--No Treatment/Reovery (H010-H129) Or (H131-H135)
Tons:	0.0015
Year:	2011
Gepaid:	CAL000356899

Map ID  
Direction  
Distance  
Elevation

MAP FINDINGS

Site

Database(s)

EDR ID Number  
EPA ID Number

**CVS PHARMACY #9560 (Continued)**

**S113159866**

TSD EPA ID: CAD008364432  
CA Waste Code: 541 - Photochemicals/photoprocessing waste  
Disposal Method: H141 - Storage, Bulking, And/Or Transfer Off Site--No  
Treatment/Reovery (H010-H129) Or (H131-H135)  
Tons: 0.1251  
Year: 2011  
Gepaid: CAL000356899  
TSD EPA ID: OHD083377010  
CA Waste Code: 311 - Pharmaceutical waste  
Disposal Method: H141 - Storage, Bulking, And/Or Transfer Off Site--No  
Treatment/Reovery (H010-H129) Or (H131-H135)  
Tons: 0.015

[Click this hyperlink](#) while viewing on your computer to access  
6 additional CA HAZNET: record(s) in the EDR Site Report.

Additional Info:

Year: 2012  
Gen EPA ID: CAL000356899  
Shipment Date: 20121025  
Creation Date: 12/24/2012 22:15:22  
Receipt Date: 20121101  
Manifest ID: 000396325PSC  
Trans EPA ID: CAD008364432  
Trans Name: RHO CHEM LLC  
Trans 2 EPA ID: CAD983649880  
Trans 2 Name: PSC ENVIRONMENTAL SERVICES OF POMONA LP  
TSDF EPA ID: CAD008364432  
Trans Name: RHO CHEM LLC  
TSDF Alt EPA ID: Not reported  
TSDF Alt Name: Not reported  
Waste Code Description: 541 - Photochemicals / photo processing waste  
RCRA Code: D002  
Meth Code: H141 - Storage, Bulking, And/Or Transfer Off Site--No  
Treatment/Reovery (H010-H129) Or (H131-H135)  
Quantity Tons: 0.043  
Waste Quantity: 86  
Quantity Unit: P  
Additional Code 1: Not reported  
Additional Code 2: Not reported  
Additional Code 3: Not reported  
Additional Code 4: Not reported  
Additional Code 5: Not reported  
Shipment Date: 20121025  
Creation Date: 12/24/2012 22:15:22  
Receipt Date: 20121101  
Manifest ID: 000396325PSC  
Trans EPA ID: CAD008364432  
Trans Name: RHO CHEM LLC  
Trans 2 EPA ID: CAD983649880  
Trans 2 Name: PSC ENVIRONMENTAL SERVICES OF POMONA LP  
TSDF EPA ID: CAD008364432  
Trans Name: RHO CHEM LLC

Map ID  
Direction  
Distance  
Elevation

MAP FINDINGS

Site

Database(s)

EDR ID Number  
EPA ID Number

**CVS PHARMACY #9560 (Continued)**

**S113159866**

TSDF Alt EPA ID:	Not reported
TSDF Alt Name:	Not reported
Waste Code Description:	- Not reported
RCRA Code:	D011
Meth Code:	H141 - Storage, Bulking, And/Or Transfer Off Site--No Treatment/Reovery (H010-H129) Or (H131-H135)
Quantity Tons:	0.02
Waste Quantity:	40
Quantity Unit:	P
Additional Code 1:	Not reported
Additional Code 2:	Not reported
Additional Code 3:	Not reported
Additional Code 4:	Not reported
Additional Code 5:	Not reported
Shipment Date:	20121025
Creation Date:	12/24/2012 22:15:22
Receipt Date:	20121101
Manifest ID:	000396325PSC
Trans EPA ID:	CAD008364432
Trans Name:	RHO CHEM LLC
Trans 2 EPA ID:	CAD983649880
Trans 2 Name:	PSC ENVIRONMENTAL SERVICES OF POMONA LP
TSDF EPA ID:	CAD008364432
Trans Name:	RHO CHEM LLC
TSDF Alt EPA ID:	Not reported
TSDF Alt Name:	Not reported
Waste Code Description:	541 - Photochemicals / photo processing waste
RCRA Code:	Not reported
Meth Code:	H141 - Storage, Bulking, And/Or Transfer Off Site--No Treatment/Reovery (H010-H129) Or (H131-H135)
Quantity Tons:	0.064
Waste Quantity:	128
Quantity Unit:	P
Additional Code 1:	Not reported
Additional Code 2:	Not reported
Additional Code 3:	Not reported
Additional Code 4:	Not reported
Additional Code 5:	Not reported
Shipment Date:	20120925
Creation Date:	Not reported
Receipt Date:	Not reported
Manifest ID:	005509714FLE
Trans EPA ID:	MNS000110924
Trans Name:	STERICYCLE SPECIALTY WASTE SOLUTIONS INC
Trans 2 EPA ID:	OKD981588791
Trans 2 Name:	TRIAD TRANSPORT INC
TSDF EPA ID:	INR000110197
Trans Name:	STERICYCLE INC
TSDF Alt EPA ID:	Not reported
TSDF Alt Name:	Not reported
Waste Code Description:	311 - Pharmaceutical waste
RCRA Code:	Not reported
Meth Code:	- Not reported
Quantity Tons:	0.0005
Waste Quantity:	1

Map ID  
Direction  
Distance  
Elevation

MAP FINDINGS

Site

Database(s)

EDR ID Number  
EPA ID Number

CVS PHARMACY #9560 (Continued)

S113159866

Quantity Unit: P  
Additional Code 1: Not reported  
Additional Code 2: Not reported  
Additional Code 3: Not reported  
Additional Code 4: Not reported  
Additional Code 5: Not reported

Shipment Date: 20120925  
Creation Date: 4/3/2013 22:15:15  
Receipt Date: 20121010  
Manifest ID: 005509714FLE  
Trans EPA ID: MNS000110924  
Trans Name: STERICYCLE SPECIALTY WASTE SOLUTIONS INC  
Trans 2 EPA ID: OKD981588791  
Trans 2 Name: TRIAD TRANSPORT INC  
TSDf EPA ID: INR000110197  
Trans Name: STERICYCLE INC  
TSDf Alt EPA ID: Not reported  
TSDf Alt Name: Not reported  
Waste Code Description: 214 - Unspecified solvent mixture  
RCRA Code: D001  
Meth Code: H141 - Storage, Bulking, And/Or Transfer Off Site--No Treatment/Reovery (H010-H129) Or (H131-H135)

Quantity Tons: 0.0025  
Waste Quantity: 5  
Quantity Unit: P  
Additional Code 1: Not reported  
Additional Code 2: Not reported  
Additional Code 3: Not reported  
Additional Code 4: Not reported  
Additional Code 5: Not reported

Shipment Date: 20120925  
Creation Date: 4/3/2013 22:15:15  
Receipt Date: 20121010  
Manifest ID: 005509714FLE  
Trans EPA ID: MNS000110924  
Trans Name: STERICYCLE SPECIALTY WASTE SOLUTIONS INC  
Trans 2 EPA ID: OKD981588791  
Trans 2 Name: TRIAD TRANSPORT INC  
TSDf EPA ID: INR000110197  
Trans Name: STERICYCLE INC  
TSDf Alt EPA ID: Not reported  
TSDf Alt Name: Not reported  
Waste Code Description: 311 - Pharmaceutical waste  
RCRA Code: P001  
Meth Code: H141 - Storage, Bulking, And/Or Transfer Off Site--No Treatment/Reovery (H010-H129) Or (H131-H135)

Quantity Tons: 0.0015  
Waste Quantity: 3  
Quantity Unit: P  
Additional Code 1: Not reported  
Additional Code 2: Not reported  
Additional Code 3: Not reported  
Additional Code 4: Not reported  
Additional Code 5: Not reported

Map ID  
Direction  
Distance  
Elevation

MAP FINDINGS

Site

Database(s)

EDR ID Number  
EPA ID Number

CVS PHARMACY #9560 (Continued)

S113159866

Shipment Date: 20120925  
Creation Date: Not reported  
Receipt Date: Not reported  
Manifest ID: 005509714FLE  
Trans EPA ID: MNS000110924  
Trans Name: STERICYCLE SPECIALTY WASTE SOLUTIONS INC  
Trans 2 EPA ID: OKD981588791  
Trans 2 Name: TRIAD TRANSPORT INC  
TSDf EPA ID: INR000110197  
Trans Name: STERICYCLE INC  
TSDf Alt EPA ID: Not reported  
TSDf Alt Name: Not reported  
Waste Code Description: 561 - Not reported  
RCRA Code: Not reported  
Meth Code: - Not reported  
Quantity Tons: 0.005  
Waste Quantity: 10  
Quantity Unit: P  
Additional Code 1: Not reported  
Additional Code 2: Not reported  
Additional Code 3: Not reported  
Additional Code 4: Not reported  
Additional Code 5: Not reported

Shipment Date: 20120925  
Creation Date: 4/3/2013 22:15:15  
Receipt Date: 20121010  
Manifest ID: 005509714FLE  
Trans EPA ID: MNS000110924  
Trans Name: STERICYCLE SPECIALTY WASTE SOLUTIONS INC  
Trans 2 EPA ID: OKD981588791  
Trans 2 Name: TRIAD TRANSPORT INC  
TSDf EPA ID: INR000110197  
Trans Name: STERICYCLE INC  
TSDf Alt EPA ID: Not reported  
TSDf Alt Name: Not reported  
Waste Code Description: 214 - Unspecified solvent mixture  
RCRA Code: D001  
Meth Code: H141 - Storage, Bulking, And/Or Transfer Off Site--No Treatment/Reovery (H010-H129) Or (H131-H135)  
Quantity Tons: 0.011  
Waste Quantity: 22  
Quantity Unit: P  
Additional Code 1: Not reported  
Additional Code 2: Not reported  
Additional Code 3: Not reported  
Additional Code 4: Not reported  
Additional Code 5: Not reported

Shipment Date: 20120925  
Creation Date: 4/3/2013 22:15:15  
Receipt Date: 20121010  
Manifest ID: 005509714FLE  
Trans EPA ID: MNS000110924  
Trans Name: STERICYCLE SPECIALTY WASTE SOLUTIONS INC  
Trans 2 EPA ID: OKD981588791  
Trans 2 Name: TRIAD TRANSPORT INC

Map ID  
Direction  
Distance  
Elevation

MAP FINDINGS

Site

Database(s)

EDR ID Number  
EPA ID Number

**CVS PHARMACY #9560 (Continued)**

**S113159866**

TSDF EPA ID: INR000110197  
Trans Name: STERICYCLE INC  
TSDF Alt EPA ID: Not reported  
TSDF Alt Name: Not reported  
Waste Code Description: - Not reported  
RCRA Code: P204  
Meth Code: H141 - Storage, Bulking, And/Or Transfer Off Site--No Treatment/Reovery (H010-H129) Or (H131-H135)  
  
Quantity Tons: 0.0005  
Waste Quantity: 1  
Quantity Unit: P  
Additional Code 1: P188  
Additional Code 2: P081  
Additional Code 3: P075  
Additional Code 4: P012  
Additional Code 5: Not reported  
  
Shipment Date: 20120925  
Creation Date: Not reported  
Receipt Date: Not reported  
Manifest ID: 005509714FLE  
Trans EPA ID: MNS000110924  
Trans Name: STERICYCLE SPECIALTY WASTE SOLUTIONS INC  
Trans 2 EPA ID: OKD981588791  
Trans 2 Name: TRIAD TRANSPORT INC  
TSDF EPA ID: INR000110197  
Trans Name: STERICYCLE INC  
TSDF Alt EPA ID: Not reported  
TSDF Alt Name: Not reported  
Waste Code Description: - Not reported  
RCRA Code: Not reported  
Meth Code: - Not reported  
Quantity Tons: 0.003  
Waste Quantity: 6  
Quantity Unit: P  
Additional Code 1: Not reported  
Additional Code 2: Not reported  
Additional Code 3: Not reported  
Additional Code 4: Not reported  
Additional Code 5: Not reported

**Additional Info:**

Year: 2011  
Gen EPA ID: CAL000356899  
  
Shipment Date: 20111220  
Creation Date: 3/16/2012 20:30:17  
Receipt Date: 20111221  
Manifest ID: 000132616MWI  
Trans EPA ID: CAD008364432  
Trans Name: RHO CHEM LLC  
Trans 2 EPA ID: CAD983649880  
Trans 2 Name: PSC ENVIRONMENTAL SERVICES OF POMONA LP  
TSDF EPA ID: CAD008364432  
Trans Name: RHO CHEM LLC  
TSDF Alt EPA ID: Not reported  
TSDF Alt Name: Not reported

Map ID  
Direction  
Distance  
Elevation

MAP FINDINGS

Site

Database(s)

EDR ID Number  
EPA ID Number

**CVS PHARMACY #9560 (Continued)**

**S113159866**

Waste Code Description: 541 - Photochemicals / photo processing waste  
RCRA Code: D011  
Meth Code: H141 - Storage, Bulking, And/Or Transfer Off Site--No Treatment/Reovery (H010-H129) Or (H131-H135)

Quantity Tons: 0.1251  
Waste Quantity: 30  
Quantity Unit: G  
Additional Code 1: Not reported  
Additional Code 2: Not reported  
Additional Code 3: Not reported  
Additional Code 4: Not reported  
Additional Code 5: Not reported

Shipment Date: 20111019  
Creation Date: 3/27/2012 20:30:14  
Receipt Date: 20111101  
Manifest ID: 005014548FLE  
Trans EPA ID: MNS000110924  
Trans Name: STERICYCLE SPECIALTY WASTE SOLUTIONS INC  
Trans 2 EPA ID: OKD981588791  
Trans 2 Name: TRIAD TRANSPORT INC  
TSDf EPA ID: INR000110197  
Trans Name: STERICYCLE INC  
TSDf Alt EPA ID: Not reported  
TSDf Alt Name: Not reported  
Waste Code Description: 311 - Pharmaceutical waste  
RCRA Code: D011  
Meth Code: H141 - Storage, Bulking, And/Or Transfer Off Site--No Treatment/Reovery (H010-H129) Or (H131-H135)

Quantity Tons: 0.0005  
Waste Quantity: 1  
Quantity Unit: P  
Additional Code 1: D010  
Additional Code 2: D009  
Additional Code 3: D007  
Additional Code 4: D006  
Additional Code 5: Not reported

Shipment Date: 20111019  
Creation Date: 3/27/2012 20:30:14  
Receipt Date: 20111101  
Manifest ID: 005014548FLE  
Trans EPA ID: MNS000110924  
Trans Name: STERICYCLE SPECIALTY WASTE SOLUTIONS INC  
Trans 2 EPA ID: OKD981588791  
Trans 2 Name: TRIAD TRANSPORT INC  
TSDf EPA ID: INR000110197  
Trans Name: STERICYCLE INC  
TSDf Alt EPA ID: Not reported  
TSDf Alt Name: Not reported  
Waste Code Description: 311 - Pharmaceutical waste  
RCRA Code: P001  
Meth Code: H141 - Storage, Bulking, And/Or Transfer Off Site--No Treatment/Reovery (H010-H129) Or (H131-H135)

Quantity Tons: 0.001  
Waste Quantity: 2  
Quantity Unit: P



Map ID  
Direction  
Distance  
Elevation

MAP FINDINGS

Site

Database(s)

EDR ID Number  
EPA ID Number

CVS PHARMACY #9560 (Continued)

S113159866

Additional Code 1:	Not reported
Additional Code 2:	Not reported
Additional Code 3:	Not reported
Additional Code 4:	Not reported
Additional Code 5:	Not reported
Shipment Date:	20110726
Creation Date:	1/12/2012 18:30:25
Receipt Date:	20110809
Manifest ID:	005013930FLE
Trans EPA ID:	MNS000110924
Trans Name:	STERICYCLE SPECIALTY WASTE SOLUTIONS INC
Trans 2 EPA ID:	OKD981588791
Trans 2 Name:	TRIAD TRANSPORT INC
TSDf EPA ID:	INR000110197
Trans Name:	STERICYCLE INC
TSDf Alt EPA ID:	Not reported
TSDf Alt Name:	Not reported
Waste Code Description:	311 - Pharmaceutical waste
RCRA Code:	Not reported
Meth Code:	- Not reported
Quantity Tons:	0.002
Waste Quantity:	4
Quantity Unit:	P
Additional Code 1:	Not reported
Additional Code 2:	Not reported
Additional Code 3:	Not reported
Additional Code 4:	Not reported
Additional Code 5:	Not reported
Shipment Date:	20110726
Creation Date:	1/12/2012 18:30:25
Receipt Date:	20110809
Manifest ID:	005013930FLE
Trans EPA ID:	MNS000110924
Trans Name:	STERICYCLE SPECIALTY WASTE SOLUTIONS INC
Trans 2 EPA ID:	OKD981588791
Trans 2 Name:	TRIAD TRANSPORT INC
TSDf EPA ID:	INR000110197
Trans Name:	STERICYCLE INC
TSDf Alt EPA ID:	Not reported
TSDf Alt Name:	Not reported
Waste Code Description:	135 - Unspecified aqueous solution
RCRA Code:	Not reported
Meth Code:	- Not reported
Quantity Tons:	0.007
Waste Quantity:	14
Quantity Unit:	P
Additional Code 1:	Not reported
Additional Code 2:	Not reported
Additional Code 3:	Not reported
Additional Code 4:	Not reported
Additional Code 5:	Not reported
Shipment Date:	20110726
Creation Date:	11/19/2012 22:15:08
Receipt Date:	20110815

Map ID  
Direction  
Distance  
Elevation

MAP FINDINGS

Site

Database(s)

EDR ID Number  
EPA ID Number

CVS PHARMACY #9560 (Continued)

S113159866

Manifest ID: 005013929FLE  
Trans EPA ID: MNS000110924  
Trans Name: STERICYCLE SPECIALTY WASTE SOLUTIONS INC  
Trans 2 EPA ID: OKD981588791  
Trans 2 Name: TRIAD TRANSPORT INC  
TSDf EPA ID: OHD083377010  
Trans Name: ENVIRONMENTAL ENTERPRISES INC  
TSDf Alt EPA ID: Not reported  
TSDf Alt Name: Not reported  
Waste Code Description: 541 - Photochemicals / photo processing waste  
RCRA Code: D011  
Meth Code: H141 - Storage, Bulking, And/Or Transfer Off Site--No Treatment/Reovery (H010-H129) Or (H131-H135)  
Quantity Tons: 0.0005  
Waste Quantity: 1  
Quantity Unit: P  
Additional Code 1: Not reported  
Additional Code 2: Not reported  
Additional Code 3: Not reported  
Additional Code 4: Not reported  
Additional Code 5: Not reported  
  
Shipment Date: 20110726  
Creation Date: 11/19/2012 22:15:08  
Receipt Date: 20110815  
Manifest ID: 005013929FLE  
Trans EPA ID: MNS000110924  
Trans Name: STERICYCLE SPECIALTY WASTE SOLUTIONS INC  
Trans 2 EPA ID: OKD981588791  
Trans 2 Name: TRIAD TRANSPORT INC  
TSDf EPA ID: OHD083377010  
Trans Name: ENVIRONMENTAL ENTERPRISES INC  
TSDf Alt EPA ID: Not reported  
TSDf Alt Name: Not reported  
Waste Code Description: 311 - Pharmaceutical waste  
RCRA Code: P001  
Meth Code: H141 - Storage, Bulking, And/Or Transfer Off Site--No Treatment/Reovery (H010-H129) Or (H131-H135)  
Quantity Tons: 0.0015  
Waste Quantity: 3  
Quantity Unit: P  
Additional Code 1: Not reported  
Additional Code 2: Not reported  
Additional Code 3: Not reported  
Additional Code 4: Not reported  
Additional Code 5: Not reported  
  
Shipment Date: 20110726  
Creation Date: 11/19/2012 22:15:08  
Receipt Date: 20110815  
Manifest ID: 005013929FLE  
Trans EPA ID: MNS000110924  
Trans Name: STERICYCLE SPECIALTY WASTE SOLUTIONS INC  
Trans 2 EPA ID: OKD981588791  
Trans 2 Name: TRIAD TRANSPORT INC  
TSDf EPA ID: OHD083377010  
Trans Name: ENVIRONMENTAL ENTERPRISES INC

Map ID  
Direction  
Distance  
Elevation

MAP FINDINGS

Site

Database(s)

EDR ID Number  
EPA ID Number

**CVS PHARMACY #9560 (Continued)**

**S113159866**

TSDF Alt EPA ID:	Not reported
TSDF Alt Name:	Not reported
Waste Code Description:	311 - Pharmaceutical waste
RCRA Code:	D011
Meth Code:	H141 - Storage, Bulking, And/Or Transfer Off Site--No Treatment/Reovery (H010-H129) Or (H131-H135)
Quantity Tons:	0.003
Waste Quantity:	6
Quantity Unit:	P
Additional Code 1:	D010
Additional Code 2:	D009
Additional Code 3:	D007
Additional Code 4:	D006
Additional Code 5:	Not reported
Shipment Date:	20110406
Creation Date:	10/1/2011 18:31:02
Receipt Date:	20110418
Manifest ID:	004201159FLE
Trans EPA ID:	MNS000110924
Trans Name:	STERICYCLE SPECIALTY WASTE SOLUTIONS INC
Trans 2 EPA ID:	OKD981588791
Trans 2 Name:	TRIAD TRANSPORT INC
TSDF EPA ID:	INR000110197
Trans Name:	STERICYCLE INC
TSDF Alt EPA ID:	Not reported
TSDF Alt Name:	Not reported
Waste Code Description:	135 - Unspecified aqueous solution
RCRA Code:	Not reported
Meth Code:	- Not reported
Quantity Tons:	0.007
Waste Quantity:	14
Quantity Unit:	P
Additional Code 1:	Not reported
Additional Code 2:	Not reported
Additional Code 3:	Not reported
Additional Code 4:	Not reported
Additional Code 5:	Not reported
Shipment Date:	20110406
Creation Date:	10/1/2011 18:30:54
Receipt Date:	20110426
Manifest ID:	004201158FLE
Trans EPA ID:	MNS000110924
Trans Name:	STERICYCLE SPECIALTY WASTE SOLUTIONS INC
Trans 2 EPA ID:	OKD981588791
Trans 2 Name:	TRIAD TRANSPORT INC
TSDF EPA ID:	OHD083377010
Trans Name:	ENVIRONMENTAL ENTERPRISES INC
TSDF Alt EPA ID:	Not reported
TSDF Alt Name:	Not reported
Waste Code Description:	311 - Pharmaceutical waste
RCRA Code:	D011
Meth Code:	H141 - Storage, Bulking, And/Or Transfer Off Site--No Treatment/Reovery (H010-H129) Or (H131-H135)
Quantity Tons:	0.005
Waste Quantity:	10

Map ID  
Direction  
Distance  
Elevation

MAP FINDINGS

Site

Database(s)

EDR ID Number  
EPA ID Number

**CVS PHARMACY #9560 (Continued)**

**S113159866**

Quantity Unit: P  
Additional Code 1: D010  
Additional Code 2: D009  
Additional Code 3: D007  
Additional Code 4: D006  
Additional Code 5: Not reported

Additional Info:

Year: 2010  
Gen EPA ID: CAL000356899

Shipment Date: 20101020  
Creation Date: 3/30/2011 18:30:29  
Receipt Date: 20101029  
Manifest ID: 005755775JJJ  
Trans EPA ID: MNS000110924  
Trans Name: STERICYCLE SPECIALTY WASTE SOLUTIONS INC  
Trans 2 EPA ID: OKD981588791  
Trans 2 Name: TRIAD TRANSPORT INC  
TSDf EPA ID: OHD083377010  
Trans Name: ENVIRONMENTAL ENTERPRISES INC  
TSDf Alt EPA ID: Not reported  
TSDf Alt Name: Not reported  
Waste Code Description: 311 - Pharmaceutical waste  
RCRA Code: Not reported  
Meth Code: - Not reported  
Quantity Tons: 0.002  
Waste Quantity: 4  
Quantity Unit: P  
Additional Code 1: Not reported  
Additional Code 2: Not reported  
Additional Code 3: Not reported  
Additional Code 4: Not reported  
Additional Code 5: Not reported

Shipment Date: 20101020  
Creation Date: 3/30/2011 18:30:29  
Receipt Date: 20101029  
Manifest ID: 005755775JJJ  
Trans EPA ID: MNS000110924  
Trans Name: STERICYCLE SPECIALTY WASTE SOLUTIONS INC  
Trans 2 EPA ID: OKD981588791  
Trans 2 Name: TRIAD TRANSPORT INC  
TSDf EPA ID: OHD083377010  
Trans Name: ENVIRONMENTAL ENTERPRISES INC  
TSDf Alt EPA ID: Not reported  
TSDf Alt Name: Not reported  
Waste Code Description: 135 - Unspecified aqueous solution  
RCRA Code: Not reported  
Meth Code: - Not reported  
Quantity Tons: 0.012  
Waste Quantity: 24  
Quantity Unit: P  
Additional Code 1: Not reported  
Additional Code 2: Not reported  
Additional Code 3: Not reported  
Additional Code 4: Not reported

Map ID  
Direction  
Distance  
Elevation

MAP FINDINGS

Site

Database(s)

EDR ID Number  
EPA ID Number

**CVS PHARMACY #9560 (Continued)**

**S113159866**

Additional Code 5: Not reported

Shipment Date: 20101020  
Creation Date: 3/30/2011 18:30:29  
Receipt Date: 20101029  
Manifest ID: 005755775JJJ  
Trans EPA ID: MNS000110924  
Trans Name: STERICYCLE SPECIALTY WASTE SOLUTIONS INC  
Trans 2 EPA ID: OKD981588791  
Trans 2 Name: TRIAD TRANSPORT INC  
TSDf EPA ID: OHD083377010  
Trans Name: ENVIRONMENTAL ENTERPRISES INC  
TSDf Alt EPA ID: Not reported  
TSDf Alt Name: Not reported  
Waste Code Description: 311 - Pharmaceutical waste  
RCRA Code: Not reported  
Meth Code: - Not reported  
Quantity Tons: 0.0055  
Waste Quantity: 11  
Quantity Unit: P  
Additional Code 1: Not reported  
Additional Code 2: Not reported  
Additional Code 3: Not reported  
Additional Code 4: Not reported  
Additional Code 5: Not reported

HWTS:  
Name: CVS PHARMACY # 9560  
Address: 611 S BROOKHURST ST  
Address 2: Not reported  
City,State,Zip: ANAHEIM, CA 92804  
EPA ID: CAL000356899  
Inactive Date: 10/31/2012  
Create Date: 09/14/2010  
Last Act Date: 06/28/2013  
Mailing Name: Not reported  
Mailing Address: 1 CVS DR  
Mailing Address 2: Not reported  
Mailing City,State,Zip: WOONSOCKET, RI 02895  
Owner Name: LONGS DRUG STORES CALIFORNIA LLC  
Owner Address: 1 CVS DR  
Owner Address 2: Not reported  
Owner City,State,Zip: WOONSOCKET, RI 02895  
Contact Name: Wendy Brant  
Contact Address: 1 CVS Drive - 02362A  
Contact Address 2: Not reported  
City,State,Zip: Woonsocket, RI 028956146

NAICS:  
EPA ID: CAL000356899  
Create Date: 2010-09-14 10:57:45.730  
NAICS Code: 44611  
NAICS Description: Pharmacies and Drug Stores  
Issued EPA ID Date: 2010-09-14 10:57:45.73000  
Inactive Date: 2012-10-31 00:00:00  
Facility Name: CVS PHARMACY # 9560  
Facility Address: 611 S BROOKHURST ST

Map ID  
 Direction  
 Distance  
 Elevation

MAP FINDINGS

Site

Database(s)

EDR ID Number  
 EPA ID Number

**CVS PHARMACY #9560 (Continued)**

**S113159866**

Facility Address 2:	Not reported
Facility City:	ANAHEIM
Facility County:	Not reported
Facility State:	CA
Facility Zip:	92804
Name:	CVS PHARMACY #9560
Address:	611 S BROOKHURST ST
Address 2:	Not reported
City,State,Zip:	ANAHEIM, CA 92804
EPA ID:	CAL000327212
Inactive Date:	06/30/2008
Create Date:	11/29/2007
Last Act Date:	04/23/2009
Mailing Name:	FACILITY MGMT
Mailing Address:	ONE CVS DR
Mailing Address 2:	Not reported
Mailing City,State,Zip:	WOONSOCKET, RI 02895
Owner Name:	CVS CORPORATION
Owner Address:	ONE CVS DR
Owner Address 2:	Not reported
Owner City,State,Zip:	WOONSOCKET, RI 02895
Contact Name:	KATHLEEN KAHLER
Contact Address:	ONE CVS DR
Contact Address 2:	Not reported
City,State,Zip:	WOONSOCKET, RI 02895
NAICS:	
EPA ID:	CAL000327212
Create Date:	2007-11-29 11:21:55.527
NAICS Code:	44611
NAICS Description:	Pharmacies and Drug Stores
Issued EPA ID Date:	2007-11-29 11:21:55.52700
Inactive Date:	2008-06-30 00:00:00
Facility Name:	CVS PHARMACY #9560
Facility Address:	611 S BROOKHURST ST
Facility Address 2:	Not reported
Facility City:	ANAHEIM
Facility County:	Not reported
Facility State:	CA
Facility Zip:	92804

**C11**  
**ESE**  
 < 1/8  
 0.059 mi.  
 309 ft.  
 Relative:  
 Higher  
 Actual:  
 107 ft.

**SMITH RAYMOND T & M JAMES**  
**600 S BROOKHURST ST**  
**ANAHEIM, CA 92804**

**Site 1 of 14 in cluster C**

EDR Hist Auto

**EDR Hist Auto 1020680801**  
**N/A**

Year:	Name:	Type:
1969	SMITH RAYMOND T & M JAMES	Gasoline Service Stations
1970	SMITH RAYMOND T & M JAMES	Gasoline Service Stations
1971	SMITH RAYMOND T & M JAMES	Gasoline Service Stations
1972	SMITH RAYMOND T & M JAMES	Gasoline Service Stations
1973	SMITH RAYMOND T & M JAMES	Gasoline Service Stations

Map ID  
 Direction  
 Distance  
 Elevation

MAP FINDINGS

Site

Database(s)

EDR ID Number  
 EPA ID Number

**SMITH RAYMOND T & M JAMES (Continued)**

**1020680801**

1974	SMITH RAYMOND T & M JAMES	Gasoline Service Stations
1975	SMITH RAYMOND T & M JAMES	Gasoline Service Stations
1976	SMITH RAYMOND T & M JAMES	Gasoline Service Stations
1977	SMITH RAYMOND T & M JAMES	Gasoline Service Stations

**A12**  
**NE**  
 < 1/8  
 0.062 mi.  
 325 ft.

**CAPRI CLEANERS**  
**508 S BROOKHURST ST**  
**ANAHEIM, CA 92804**

**DRYCLEANERS**    **S121698196**  
 N/A

**Site 9 of 13 in cluster A**

**Relative:**  
**Higher**  
**Actual:**  
**108 ft.**

DRYCLEAN SOUTH COAST:

Name:	CAPRI CLEANERS
Address:	508 S BROOKHURST ST
City,State,Zip:	ANAHEIM, CA 92804
Facility ID:	50701
Application Number:	138724
Permit Number:	M48179
Status:	S
Representative Name:	LEE OR TSAO
Representative Telephone:	714 7725190
Permit Status:	INACT_NR
BCAT Number:	000234
BCAT Description:	DRY CLEANING EQUIP PERCHLOROETHYLENE
CCAT Number:	Not reported
CCAT Description:	Not reported
UTM East:	0
UTM North:	0
Application Date:	11/01/1985
PO Issue Date:	03/07/1986
NAICS Code:	812320
SIC Code:	7216

**A13**  
**NE**  
 < 1/8  
 0.062 mi.  
 325 ft.

**CAPRI CLEANERS**  
**508 S BROOKHURST ST**  
**ANAHEIM, CA 92804**

**DRYCLEANERS**    **S121698289**  
**HWTS**    **N/A**

**Site 10 of 13 in cluster A**

**Relative:**  
**Higher**  
**Actual:**  
**108 ft.**

DRYCLEAN SOUTH COAST:

Name:	CAPRI CLEANERS
Address:	508 S BROOKHURST ST
City,State,Zip:	ANAHEIM, CA 92804
Facility ID:	52541
Application Number:	142912
Permit Number:	M50323
Status:	I
Representative Name:	YONG H KIM
Representative Telephone:	714 7725190
Permit Status:	INACTIVE
BCAT Number:	000234
BCAT Description:	DRY CLEANING EQUIP PERCHLOROETHYLENE
CCAT Number:	04
CCAT Description:	VAPOR RECOVERY UNIT COMPRESS & CONDENSE
UTM East:	411.3999939
UTM North:	3743.1000977

Map ID  
 Direction  
 Distance  
 Elevation

MAP FINDINGS

Site

Database(s)

EDR ID Number  
 EPA ID Number

**CAPRI CLEANERS (Continued)**

**S121698289**

Application Date: 03/31/1986  
 PO Issue Date: 06/30/1986  
 NAICS Code: Not reported  
 SIC Code: 7216

**HWTS:**

Name: CAPRI CLEANERS  
 Address: 508 S BROOKHURST ST  
 Address 2: Not reported  
 City,State,Zip: ANAHEIM, CA 928040000  
 EPA ID: CAL000021732  
 Inactive Date: 01/01/1995  
 Create Date: 11/14/1989  
 Last Act Date: 06/28/2001  
 Mailing Name: Not reported  
 Mailing Address: 508 S BROOKHURST ST  
 Mailing Address 2: Not reported  
 Mailing City,State,Zip: ANAHEIM, CA 928040000  
 Owner Name: HWANG SUN SOOK  
 Owner Address: --  
 Owner Address 2: Not reported  
 Owner City,State,Zip: --, 99 --  
 Contact Name: INACT UNDELVR SURVEY 12-21-94  
 Contact Address: --  
 Contact Address 2: Not reported  
 City,State,Zip: --, 99 --

**A14  
 NE  
 < 1/8  
 0.062 mi.  
 325 ft.**

**CAPRI CLEANERS  
 508 S BROOKHURST  
 ANAHEIM, CA 92804**

**EDR Hist Cleaner 1018885878  
 N/A**

**Site 11 of 13 in cluster A**

**Relative:  
 Higher** EDR Hist Cleaner

<b>Actual: 108 ft.</b>	Year: Name:	Type:
	1969 CAPRI CLEANERS	Drycleaning Plants, Except Rugs
	1970 MORRISON WILLIAM R	Drycleaning Plants, Except Rugs
	1971 MORRISON WILLIAM R	Drycleaning Plants, Except Rugs
	1972 MORRISON WILLIAM R	Drycleaning Plants, Except Rugs
	1973 CAPRI CLEANERS & LAUNDRY CO	Drycleaning Plants, Except Rugs
	1974 CAPRI CLEANERS & LAUNDRY CO	Drycleaning Plants, Except Rugs
	1975 CAPRI CLEANERS & LAUNDRY CO	Drycleaning Plants, Except Rugs
	1976 CAPRI CLEANERS & LAUNDRY CO	Drycleaning Plants, Except Rugs
	1977 CAPRI CLEANERS & LAUNDRY CO	Drycleaning Plants, Except Rugs
	1978 FRANOP INC	Drycleaning Plants, Except Rugs
	1979 FRANOP INC	Drycleaning Plants, Except Rugs
	1980 FRANOP INCORPORATED	Drycleaning Plants, Except Rugs
	1982 CLEAN N SHINE INC	Drycleaning Plants, Except Rugs
	1983 CLEAN N SHINE INC	Drycleaning Plants, Except Rugs
	1985 CLEAN N SHINE INC	Drycleaning Plants, Except Rugs
	1986 CAPRI CLEANERS	Drycleaning Plants, Except Rugs
	1987 CAPRI CLEANERS	Drycleaning Plants, Except Rugs
	1988 CAPRI CLEANERS	Drycleaning Plants, Except Rugs
	1989 CAPRI CLEANERS	Drycleaning Plants, Except Rugs
	1989 HWAND CHI KU	Drycleaning Plants, Except Rugs
	1990 CAPRI CLEANERS	Drycleaning Plants, Except Rugs



Map ID  
 Direction  
 Distance  
 Elevation

MAP FINDINGS

Site

Database(s)

EDR ID Number  
 EPA ID Number

**CAPRI CLEANERS (Continued)**

**1018885878**

1991	HWAND CHI KU	Drycleaning Plants, Except Rugs
1992	HWAND CHI KU	Drycleaning Plants, Except Rugs
1992	U M GIFT CENTER	Drycleaning Plants, Except Rugs
1993	HWAND CHI KU	Drycleaning Plants, Except Rugs

**A15  
 NE  
 < 1/8  
 0.062 mi.  
 325 ft.**

**CAPRI CLNRS & LDRY, CLEAN-N-SHINE INC  
 508 S BROOKHURST ST  
 ANAHEIM, CA 92804**

**DRYCLEANERS S121695211  
 N/A**

**Site 12 of 13 in cluster A**

**Relative:  
 Higher**

DRYCLEAN SOUTH COAST:

**Actual:  
 108 ft.**

Name:	CAPRI CLNRS & LDRY, CLEAN-N-SHINE INC
Address:	508 S BROOKHURST ST
City,State,Zip:	ANAHEIM, CA 92804
Facility ID:	13615
Application Number:	11404A
Permit Number:	M28320
Status:	S
Representative Name:	Not reported
Representative Telephone:	Not reported
Permit Status:	INACTIVE
BCAT Number:	000234
BCAT Description:	DRY CLEANING EQUIP PERCHLOROETHYLENE
CCAT Number:	02
CCAT Description:	ADSORBER (DRY CLEANING) REGENERATIVE
UTM East:	0
UTM North:	0
Application Date:	04/08/1982
PO Issue Date:	11/22/1982
NAICS Code:	Not reported
SIC Code:	7216

**A16  
 NE  
 < 1/8  
 0.062 mi.  
 325 ft.**

**CAPRI CLEANERS, CHI HWANG & SUN HWANG ET  
 508 S BROOKHURST ST  
 ANAHEIM, CA 92804**

**DRYCLEANERS S121699086  
 N/A**

**Site 13 of 13 in cluster A**

**Relative:  
 Higher**

DRYCLEAN SOUTH COAST:

**Actual:  
 108 ft.**

Name:	CAPRI CLEANERS, CHI HWANG & SUN HWANG ET
Address:	508 S BROOKHURST ST
City,State,Zip:	ANAHEIM, CA 92804
Facility ID:	65940
Application Number:	182220
Permit Number:	D09727
Status:	A
Representative Name:	SUN HWANG
Representative Telephone:	714 7725190
Permit Status:	EXPIRED
BCAT Number:	000234
BCAT Description:	DRY CLEANING EQUIP PERCHLOROETHYLENE
CCAT Number:	04
CCAT Description:	VAPOR RECOVERY UNIT COMPRESS & CONDENSE
UTM East:	411.3999939
UTM North:	3743.1000977

Map ID  
 Direction  
 Distance  
 Elevation

MAP FINDINGS

Site

Database(s)

EDR ID Number  
 EPA ID Number

**CAPRI CLEANERS, CHI HWANG & SUN HWANG ET (Continued)**

**S121699086**

Application Date: 01/24/1989  
 PO Issue Date: 08/29/1989  
 NAICS Code: 812320  
 SIC Code: 7216

**C17**  
**East**  
**< 1/8**  
**0.064 mi.**  
**336 ft.**

**NAZIH WAREH**  
**532 S BROOKHURST**  
**ANAHEIM, CA 92804**  
**Site 2 of 14 in cluster C**

**HIST UST**    **U001578693**  
**N/A**

**Relative:**  
**Higher**  
**Actual:**  
**108 ft.**

**HIST UST:**  
 Name: NAZIH WAREH  
 Address: 532 S BROOKHURST  
 City,State,Zip: ANAHEIM, CA 92804  
 File Number: 0002EB87  
 URL: <http://geotracker.waterboards.ca.gov/ustpdfs/pdf/0002EB87.pdf>  
 Region: STATE  
 Facility ID: 00000039205  
 Facility Type: Gas Station  
 Other Type: Not reported  
 Contact Name: Not reported  
 Telephone: 7146354060  
 Owner Name: MOBIL OIL CORPORATION  
 Owner Address: 612 S. FLOWER STREET  
 Owner City,St,Zip: LOS ANGELES, CA 90017  
 Total Tanks: 0004

Tank Num: 001  
 Container Num: 1  
 Year Installed: Not reported  
 Tank Capacity: 00008000  
 Tank Used for: PRODUCT  
 Type of Fuel: UNLEADED  
 Container Construction Thickness: Not reported  
 Leak Detection: Stock Inventor

Tank Num: 002  
 Container Num: 2  
 Year Installed: Not reported  
 Tank Capacity: 00008000  
 Tank Used for: PRODUCT  
 Type of Fuel: REGULAR  
 Container Construction Thickness: Not reported  
 Leak Detection: Stock Inventor

Tank Num: 003  
 Container Num: 3  
 Year Installed: Not reported  
 Tank Capacity: 00006000  
 Tank Used for: PRODUCT  
 Type of Fuel: PREMIUM  
 Container Construction Thickness: Not reported  
 Leak Detection: Stock Inventor

Tank Num: 004  
 Container Num: 4  
 Year Installed: Not reported

Map ID  
 Direction  
 Distance  
 Elevation

MAP FINDINGS

Site

Database(s)

EDR ID Number  
 EPA ID Number

**NAZIH WAREH (Continued)**

**U001578693**

Tank Capacity: 00000280  
 Tank Used for: WASTE  
 Type of Fuel: WASTE OIL  
 Container Construction Thickness: Not reported  
 Leak Detection: Stock Inventor

[Click here for Geo Tracker PDF:](#)

**C18**  
**East**  
**< 1/8**  
**0.064 mi.**  
**336 ft.**

**WAREH NAZIH**  
**532 S BROOKHURST**  
**ANAHEIM, CA 92804**

**EDR Hist Auto**    **1020562941**  
**N/A**

**Site 3 of 14 in cluster C**

**Relative:**  
**Higher**

EDR Hist Auto

**Actual:**  
**108 ft.**

Year:	Name:	Type:
1973	WAREH NAZIH	Gasoline Service Stations
1974	WAREH NAZIH	Gasoline Service Stations
1975	WAREH NAZIH	Gasoline Service Stations
1976	WAREH NAZIH	Gasoline Service Stations
1977	WAREH NAZIH	Gasoline Service Stations
1978	WAREH NAZIH	Gasoline Service Stations
1979	WAREH NAZIH	Gasoline Service Stations
1980	WAREH NAZIH	Gasoline Service Stations
1982	WAREH NAZIH	Gasoline Service Stations
1983	WAREH NAZIH	Gasoline Service Stations
1985	WAREH NAZIH	Gasoline Service Stations

**C19**  
**SE**  
**< 1/8**  
**0.067 mi.**  
**353 ft.**

**CROWN CLEANERS**  
**626 S BROOKHURST ST**  
**ANAHEIM, CA 92804**

**CERS HAZ WASTE**    **S108540717**  
**DRYCLEANERS**    **N/A**  
**CERS**

**Site 4 of 14 in cluster C**

**Relative:**  
**Higher**

CERS HAZ WASTE:

**Actual:**  
**107 ft.**

Name: CROWN CLEANERS  
 Address: 626 S BROOKHURST ST  
 City,State,Zip: ANAHEIM, CA 92804  
 Site ID: 108965  
 CERS ID: 10428949  
 CERS Description: Hazardous Waste Generator

DRYCLEAN SOUTH COAST:

Name: CROWN CLEANERS  
 Address: 626 S BROOKHURST ST  
 City,State,Zip: ANAHEIM, CA 92804  
 Facility ID: 183052  
 Application Number: 588203  
 Permit Number: G42459  
 Status: A  
 Representative Name: KETAN PATEL  
 Representative Telephone: 714 2622072  
 Permit Status: ACTIVE  
 BCAT Number: 000233  
 BCAT Description: DRY CLEANING EQUIP PETROLEUM SOLVENT

Map ID  
Direction  
Distance  
Elevation

MAP FINDINGS

Site

Database(s)

EDR ID Number  
EPA ID Number

**CROWN CLEANERS (Continued)**

**S108540717**

CCAT Number: Not reported  
CCAT Description: Not reported  
UTM East: 411.26000977  
UTM North: 3742.8999023  
Application Date: 08/16/2016  
PO Issue Date: 08/24/2016  
NAICS Code: 812320  
SIC Code: 7216

**DRYCLEANERS:**

Name: CROWN CLEANERS  
Address: 626 S BROOKHURST ST  
City,State,Zip: ANAHEIM, CA 928043546  
EPA Id: CAL000315506  
NAICS Code: 81232  
NAICS Description: Drycleaning and Laundry Services (except Coin-Operated)  
SIC Code: 7211  
SIC Description: Power Laundries, Family and Commercial  
Create Date: 01/19/2007  
Facility Active: No  
Inactive Date: 06/30/2016  
Facility Addr2: Not reported  
Owner Name: HANNA CLEANERS ANAHEIM  
Owner Address: 9652 COLONY ST  
Owner Address 2: Not reported  
Owner Telephone: 7147724860  
Contact Name: ED HANNA  
Contact Address: 9652 COLONY ST  
Contact Address 2: Not reported  
Contact Telephone: 7147724860  
Contact Fax: 7147720132  
Mailing Name: Not reported  
Mailing Address 1: 626 S BROOKHURST ST  
Mailing Address 2: Not reported  
Mailing City: ANAHEIM  
Mailing State: CA  
Mailing Zip: 928043546  
Owner Fax: 7147720132  
Region Code: 4  
Latitude: 33.824394  
Longitude: -117.958937

Name: CROWN CLEANERS  
Address: 626 S BROOKHURST ST  
City,State,Zip: ANAHEIM, CA 92804  
EPA Id: CAL000424767  
NAICS Code: 81232  
NAICS Description: Drycleaning and Laundry Services (except Coin-Operated)  
SIC Code: 7211  
SIC Description: Power Laundries, Family and Commercial  
Create Date: 02/08/2017  
Facility Active: Yes  
Inactive Date: Not reported  
Facility Addr2: Not reported  
Owner Name: KETAN PATEL  
Owner Address: 400 N COLGATE ST  
Owner Address 2: Not reported

Map ID  
Direction  
Distance  
Elevation

MAP FINDINGS

Site

Database(s)

EDR ID Number  
EPA ID Number

**CROWN CLEANERS (Continued)**

**S108540717**

Owner Telephone: 7142622072  
Contact Name: KETAN PATEL  
Contact Address: 626 S BROOKHURST ST  
Contact Address 2: Not reported  
Contact Telephone: 7142622072  
Contact Fax: Not reported  
Mailing Name: Not reported  
Mailing Address 1: 626 S BROOKHURST ST  
Mailing Address 2: Not reported  
Mailing City: ANAHEIM  
Mailing State: CA  
Mailing Zip: 92804  
Owner Fax: Not reported  
Region Code: 4  
Latitude: 0  
Longitude: 0

**CERS:**

Name: CROWN CLEANERS  
Address: 626 S BROOKHURST ST  
City,State,Zip: ANAHEIM, CA 92804  
Site ID: 108965  
CERS ID: 10428949  
CERS Description: Chemical Storage Facilities

**Violations:**

Site ID: 108965  
Site Name: CROWN CLEANERS  
Violation Date: 12-01-2016  
Citation: HSC 6.95 25508(a)(1) - California Health and Safety Code, Chapter 6.95, Section(s) 25508(a)(1)  
Violation Description: Failure to complete and electronically submit a business plan when storing/handling a hazardous material at or above reportable quantities.  
Violation Notes: Returned to compliance on 12/09/2016. NTC LETTER  
Violation Division: Anaheim City Fire Department  
Violation Program: HMRRP  
Violation Source: CERS

Site ID: 108965  
Site Name: CROWN CLEANERS  
Violation Date: 12-09-2016  
Citation: 22 CCR 12 66262.12 - California Code of Regulations, Title 22, Chapter 12, Section(s) 66262.12  
Violation Description: Failure to obtain an Identification Number prior to treating, storing, disposing of, transporting or offering for transportation any hazardous waste.  
Violation Notes: Returned to compliance on 02/08/2017. V427- Failure to obtain active EPA ID Number.  
Violation Division: Anaheim City Fire Department  
Violation Program: HW  
Violation Source: CERS

Site ID: 108965  
Site Name: CROWN CLEANERS  
Violation Date: 11-01-2018  
Citation: HSC 6.95 25508(a)(1) - California Health and Safety Code, Chapter

Map ID  
Direction  
Distance  
Elevation

MAP FINDINGS

Site

Database(s)

EDR ID Number  
EPA ID Number

**CROWN CLEANERS (Continued)**

**S108540717**

Violation Description: 6.95, Section(s) 25508(a)(1)  
Failure to complete and electronically submit a business plan when storing/handling a hazardous material at or above reportable quantities.  
Violation Notes: Returned to compliance on 11/21/2018. NTC LETTER 2018  
Violation Division: Anaheim City Fire Department  
Violation Program: HMRRP  
Violation Source: CERS

Evaluation:  
Eval General Type: Compliance Evaluation Inspection  
Eval Date: 01-03-2014  
Violations Found: No  
Eval Type: Routine done by local agency  
Eval Notes: No violation observed during the inspection.  
Eval Division: Anaheim City Fire Department  
Eval Program: HMRRP  
Eval Source: CERS

Eval General Type: Compliance Evaluation Inspection  
Eval Date: 01-03-2014  
Violations Found: No  
Eval Type: Routine done by local agency  
Eval Notes: No violations observed during the inspection.  
Eval Division: Anaheim City Fire Department  
Eval Program: HW  
Eval Source: CERS

Eval General Type: Other/Unknown  
Eval Date: 11-01-2018  
Violations Found: Yes  
Eval Type: Other, not routine, done by local agency  
Eval Notes: NTC LETTER 2018  
Eval Division: Anaheim City Fire Department  
Eval Program: HMRRP  
Eval Source: CERS

Eval General Type: Other/Unknown  
Eval Date: 12-01-2016  
Violations Found: Yes  
Eval Type: Other, not routine, done by local agency  
Eval Notes: NTC LETTER  
Eval Division: Anaheim City Fire Department  
Eval Program: HMRRP  
Eval Source: CERS

Eval General Type: Compliance Evaluation Inspection  
Eval Date: 12-03-2018  
Violations Found: No  
Eval Type: Routine done by local agency  
Eval Notes: No violations  
Eval Division: Anaheim City Fire Department  
Eval Program: HMRRP  
Eval Source: CERS

Eval General Type: Compliance Evaluation Inspection  
Eval Date: 12-03-2018

Map ID  
Direction  
Distance  
Elevation

MAP FINDINGS

Site

Database(s)

EDR ID Number  
EPA ID Number

**CROWN CLEANERS (Continued)**

**S108540717**

Violations Found: No  
Eval Type: Routine done by local agency  
Eval Notes: No violations  
Eval Division: Anaheim City Fire Department  
Eval Program: HW  
Eval Source: CERS

Eval General Type: Compliance Evaluation Inspection  
Eval Date: 12-09-2016  
Violations Found: No  
Eval Type: Routine done by local agency  
Eval Notes: No violations.  
Eval Division: Anaheim City Fire Department  
Eval Program: HMRRP  
Eval Source: CERS

Eval General Type: Compliance Evaluation Inspection  
Eval Date: 12-09-2016  
Violations Found: Yes  
Eval Type: Routine done by local agency  
Eval Notes: Not reported  
Eval Division: Anaheim City Fire Department  
Eval Program: HW  
Eval Source: CERS

Coordinates:  
Site ID: 108965  
Facility Name: CROWN CLEANERS  
Env Int Type Code: HWG  
Program ID: 10428949  
Coord Name: Not reported  
Ref Point Type Desc: Center of a facility or station.  
Latitude: 33.823780  
Longitude: -117.958890

Affiliation:  
Affiliation Type Desc: Facility Mailing Address  
Entity Name: Mailing Address  
Entity Title: Not reported  
Affiliation Address: 626 S. Brookhurst St.  
Affiliation City: Anaheim  
Affiliation State: CA  
Affiliation Country: Not reported  
Affiliation Zip: 92804  
Affiliation Phone: Not reported

Affiliation Type Desc: Identification Signer  
Entity Name: Ketan Patel  
Entity Title: Owner  
Affiliation Address: Not reported  
Affiliation City: Not reported  
Affiliation State: Not reported  
Affiliation Country: Not reported  
Affiliation Zip: Not reported  
Affiliation Phone: Not reported

Map ID  
Direction  
Distance  
Elevation

MAP FINDINGS

Site

Database(s)

EDR ID Number  
EPA ID Number

**CROWN CLEANERS (Continued)**

**S108540717**

Affiliation Type Desc: Operator  
Entity Name: CROWN CLEANERS  
Entity Title: Not reported  
Affiliation Address: Not reported  
Affiliation City: Not reported  
Affiliation State: Not reported  
Affiliation Country: Not reported  
Affiliation Zip: Not reported  
Affiliation Phone: (714) 772-4860

Affiliation Type Desc: CUPA District  
Entity Name: Anaheim City Fire Department  
Entity Title: Not reported  
Affiliation Address: 201 South Anaheim Boulevard, Suite 300  
Affiliation City: Anaheim  
Affiliation State: CA  
Affiliation Country: Not reported  
Affiliation Zip: 92805  
Affiliation Phone: (714) 765-4047

Affiliation Type Desc: Document Preparer  
Entity Name: Ketan Patel  
Entity Title: Not reported  
Affiliation Address: Not reported  
Affiliation City: Not reported  
Affiliation State: Not reported  
Affiliation Country: Not reported  
Affiliation Zip: Not reported  
Affiliation Phone: Not reported

Affiliation Type Desc: Legal Owner  
Entity Name: Ketan Patel  
Entity Title: Not reported  
Affiliation Address: 626 S. Brookhurst St.  
Affiliation City: ANAHEIM  
Affiliation State: CA  
Affiliation Country: United States  
Affiliation Zip: 92804  
Affiliation Phone: (714) 772-4860

Affiliation Type Desc: Parent Corporation  
Entity Name: CROWN CLEANERS  
Entity Title: Not reported  
Affiliation Address: Not reported  
Affiliation City: Not reported  
Affiliation State: Not reported  
Affiliation Country: Not reported  
Affiliation Zip: Not reported  
Affiliation Phone: Not reported

Affiliation Type Desc: Environmental Contact  
Entity Name: Ketan Patel  
Entity Title: Not reported  
Affiliation Address: 626 S. Brookhurst St.  
Affiliation City: Anaheim  
Affiliation State: CA  
Affiliation Country: Not reported



Map ID  
 Direction  
 Distance  
 Elevation

MAP FINDINGS

Site

Database(s)

EDR ID Number  
 EPA ID Number

**CROWN CLEANERS (Continued)**

**S108540717**

Affiliation Zip: 92804  
 Affiliation Phone: Not reported

**C20**  
**SE**  
 < 1/8  
 0.067 mi.  
 353 ft.

**CROWN CLEANERS**  
**626 S BROOKHURST ST**  
**ANAHEIM, CA 92804**  
**Site 5 of 14 in cluster C**

**RCRA NonGen / NLR** **1024858532**  
**CAL000424767**

**Relative:**  
**Higher**  
**Actual:**  
**107 ft.**

RCRA NonGen / NLR:		2017-02-08 00:00:00.0
Date Form Received by Agency:		
Handler Name:	CROWN CLEANERS	
Handler Address:		626 S BROOKHURST ST
Handler City,State,Zip:		ANAHEIM, CA 92804
EPA ID:		CAL000424767
Contact Name:		KETAN PATEL
Contact Address:		626 S BROOKHURST ST
Contact City,State,Zip:		ANAHEIM, CA 92804
Contact Telephone:		714-262-2072
Contact Fax:		Not reported
Contact Email:		CROWNCLEANERUS@GMAIL.COM
Contact Title:		Not reported
EPA Region:		09
Land Type:		Not reported
Federal Waste Generator Description:		Not a generator, verified
Non-Notifier:		Not reported
Biennial Report Cycle:		Not reported
Accessibility:		Not reported
Active Site Indicator:		Handler Activities
State District Owner:		Not reported
State District:		Not reported
Mailing Address:		626 S BROOKHURST ST
Mailing City,State,Zip:		ANAHEIM, CA 92804
Owner Name:		KETAN PATEL
Owner Type:		Other
Operator Name:		KETAN PATEL
Operator Type:		Other
Short-Term Generator Activity:		No
Importer Activity:		No
Mixed Waste Generator:		No
Transporter Activity:		No
Transfer Facility Activity:		No
Recycler Activity with Storage:		No
Small Quantity On-Site Burner Exemption:		No
Smelting Melting and Refining Furnace Exemption:		No
Underground Injection Control:		No
Off-Site Waste Receipt:		No
Universal Waste Indicator:		Yes
Universal Waste Destination Facility:		Yes
Federal Universal Waste:		No
Active Site Fed-Reg Treatment Storage and Disposal Facility:		Not reported
Active Site Converter Treatment storage and Disposal Facility:		Not reported
Active Site State-Reg Treatment Storage and Disposal Facility:		Not reported
Active Site State-Reg Handler:		---
Federal Facility Indicator:		Not reported
Hazardous Secondary Material Indicator:		N
Sub-Part K Indicator:		Not reported

Map ID  
 Direction  
 Distance  
 Elevation

MAP FINDINGS

Site

Database(s)

EDR ID Number  
 EPA ID Number

**CROWN CLEANERS (Continued)**

**1024858532**

Commercial TSD Indicator:	No
Treatment Storage and Disposal Type:	Not reported
2018 GPRA Permit Baseline:	Not on the Baseline
2018 GPRA Renewals Baseline:	Not on the Baseline
Permit Renewals Workload Universe:	Not reported
Permit Workload Universe:	Not reported
Permit Progress Universe:	Not reported
Post-Closure Workload Universe:	Not reported
Closure Workload Universe:	Not reported
202 GPRA Corrective Action Baseline:	No
Corrective Action Workload Universe:	No
Subject to Corrective Action Universe:	No
Non-TSDs Where RCRA CA has Been Imposed Universe:	No
TSDs Potentially Subject to CA Under 3004 (u)/(v) Universe:	No
TSDs Only Subject to CA under Discretionary Auth Universe:	No
Corrective Action Priority Ranking:	No NCAPS ranking
Environmental Control Indicator:	No
Institutional Control Indicator:	No
Human Exposure Controls Indicator:	N/A
Groundwater Controls Indicator:	N/A
Operating TSDF Universe:	Not reported
Full Enforcement Universe:	Not reported
Significant Non-Complier Universe:	No
Unaddressed Significant Non-Complier Universe:	No
Addressed Significant Non-Complier Universe:	No
Significant Non-Complier With a Compliance Schedule Universe:	No
Financial Assurance Required:	Not reported
Handler Date of Last Change:	2018-09-07 19:35:37.0
Recognized Trader-Importer:	No
Recognized Trader-Exporter:	No
Importer of Spent Lead Acid Batteries:	No
Exporter of Spent Lead Acid Batteries:	No
Recycler Activity Without Storage:	No
Manifest Broker:	No
Sub-Part P Indicator:	No

Handler - Owner Operator:

Owner/Operator Indicator:	Owner
Owner/Operator Name:	KETAN PATEL
Legal Status:	Other
Date Became Current:	Not reported
Date Ended Current:	Not reported
Owner/Operator Address:	400 N COLGATE ST
Owner/Operator City,State,Zip:	ANAHEIM, CA 92801
Owner/Operator Telephone:	714-262-2072
Owner/Operator Telephone Ext:	Not reported
Owner/Operator Fax:	Not reported
Owner/Operator Email:	Not reported

Owner/Operator Indicator:	Operator
Owner/Operator Name:	KETAN PATEL
Legal Status:	Other
Date Became Current:	Not reported
Date Ended Current:	Not reported
Owner/Operator Address:	626 S BROOKHURST ST
Owner/Operator City,State,Zip:	ANAHEIM, CA 92804

Map ID  
 Direction  
 Distance  
 Elevation

MAP FINDINGS

Site

Database(s)

EDR ID Number  
 EPA ID Number

**CROWN CLEANERS (Continued)**

**1024858532**

Owner/Operator Telephone: 714-262-2072  
 Owner/Operator Telephone Ext: Not reported  
 Owner/Operator Fax: Not reported  
 Owner/Operator Email: Not reported

Historic Generators:

Receive Date: 2017-02-08 00:00:00.0  
 Handler Name: CROWN CLEANERS  
 Federal Waste Generator Description: Not a generator, verified  
 State District Owner: Not reported  
 Large Quantity Handler of Universal Waste: No  
 Recognized Trader Importer: No  
 Recognized Trader Exporter: No  
 Spent Lead Acid Battery Importer: No  
 Spent Lead Acid Battery Exporter: No  
 Current Record: Yes  
 Non Storage Recycler Activity: Not reported  
 Electronic Manifest Broker: Not reported

List of NAICS Codes and Descriptions:

NAICS Code: 81232  
 NAICS Description: DRYCLEANING AND LAUNDRY SERVICES (EXCEPT COIN-OPERATED)

Facility Has Received Notices of Violations:

Violations: No Violations Found

Evaluation Action Summary:

Evaluations: No Evaluations Found

**C21**  
**SE**  
**< 1/8**  
**0.067 mi.**  
**353 ft.**

**CROWN CLEANERS AND LAUNDRY**  
**626 S BROOKHURST ST**  
**ANAHEIM, CA 92804**  
**Site 6 of 14 in cluster C**

**DRYCLEANERS** **S121695933**  
**N/A**

**Relative:**  
**Higher**  
**Actual:**  
**107 ft.**

DRYCLEAN SOUTH COAST:  
 Name: CROWN CLEANERS AND LAUNDRY  
 Address: 626 S BROOKHURST ST  
 City,State,Zip: ANAHEIM, CA 92804  
 Facility ID: 148467  
 Application Number: 458196  
 Permit Number: F83470  
 Status: S  
 Representative Name: ED HANNA  
 Representative Telephone: 714 7724860  
 Permit Status: INACTIVE  
 BCAT Number: 000233  
 BCAT Description: DRY CLEANING EQUIP PETROLEUM SOLVENT  
 CCAT Number: Not reported  
 CCAT Description: Not reported  
 UTM East: 411.26000977  
 UTM North: 3742.8999023  
 Application Date: 06/22/2006  
 PO Issue Date: 07/28/2006  
 NAICS Code: 812320

Map ID  
 Direction  
 Distance  
 Elevation

MAP FINDINGS

Site

Database(s)

EDR ID Number  
 EPA ID Number

**CROWN CLEANERS AND LAUNDRY (Continued)**

**S121695933**

SIC Code: 7216

**C22**  
**SE**  
**< 1/8**  
**0.090 mi.**  
**477 ft.**

**CROWN CLEANERS**  
**634 S BROOKHURST**  
**ANAHEIM, CA 92804**  
**Site 7 of 14 in cluster C**

**EDR Hist Cleaner 1019933078**  
**N/A**

**Relative:**  
**Higher**  
**Actual:**  
**107 ft.**

EDR Hist Cleaner

Year:	Name:	Type:
1988	CROWN CLEANERS	Drycleaning Plants, Except Rugs
1989	CROWN CLEANERS	Drycleaning Plants, Except Rugs
1990	CROWN CLEANERS	Drycleaning Plants, Except Rugs
1991	CROWN CLEANERS	Drycleaning Plants, Except Rugs
1992	CROWN CLEANERS	Drycleaning Plants, Except Rugs
1993	AVOS PICK UP DLVRY DRYCLN LND	Drycleaning Plants, Except Rugs
1993	CROWN CLEANERS	Drycleaning Plants, Except Rugs
1994	AVOS PICK UP DLVRY DRYCLN LND	Drycleaning Plants, Except Rugs
1994	CROWN CLEANERS	Drycleaning Plants, Except Rugs
1995	CROWN CLEANERS	Drycleaning Plants, Except Rugs
1995	AVOS PICK UP DLVRY DRYCLN LND	Drycleaning Plants, Except Rugs
1996	CROWN CLEANERS	Drycleaning Plants, Except Rugs
1996	AVOS PICK UP DLVRY DRYCLN LND	Drycleaning Plants, Except Rugs
1997	CROWN CLEANERS	Drycleaning Plants, Except Rugs
1997	AVOS PICK UP DLVRY DRYCLN LND	Drycleaning Plants, Except Rugs
1998	CROWN CLEANERS	Drycleaning Plants, Except Rugs
1998	AVOS PICK UP DLVRY DRYCLN LND	Drycleaning Plants, Except Rugs
1999	AVOS PICK UP DLVRY DRYCLN LND	Drycleaning Plants, Except Rugs
1999	CROWN CLEANERS	Drycleaning Plants, Except Rugs
2000	SARKISSIAN KARNIG	Drycleaning Plants, Except Rugs
2000	AVOS PICK UP DLVRY DRYCLN LND	Drycleaning Plants, Except Rugs
2001	SARKISSIAN KARNIG	Drycleaning Plants, Except Rugs
2001	DONNAS DRY CLEANING	Drycleaning Plants, Except Rugs
2001	AVOS PICK UP DLVRY DRYCLN LND	Drycleaning Plants, Except Rugs
2002	SARKISSIAN KARNIG	Drycleaning Plants, Except Rugs
2002	DONNAS DRY CLEANING	Drycleaning Plants, Except Rugs
2002	AVOS PICK UP DLVRY DRYCLN LND	Drycleaning Plants, Except Rugs
2003	AVOS PICK UP DLVRY DRYCLN LND	Drycleaning Plants, Except Rugs
2003	SARKISSIAN KARNIG	Drycleaning Plants, Except Rugs
2003	KAMARCH	Drycleaning Plants, Except Rugs
2004	AVOS PICK UP DLVRY DRYCLN LND	Drycleaning Plants, Except Rugs
2004	SARKISSIAN KARNIG	Drycleaning Plants, Except Rugs
2005	AVOS PICK UP DLVRY DRYCLN LND	Drycleaning Plants, Except Rugs
2006	AVOS PICK UP DLVRY DRYCLN LND	Drycleaning Plants, Except Rugs
2007	AVOS PICK UP DLVRY DRYCLN LND	Drycleaning Plants, Except Rugs
2008	AVOS PICK UP DLVRY DRYCLN LND	Drycleaning Plants, Except Rugs

Map ID  
 Direction  
 Distance  
 Elevation

MAP FINDINGS

Site

Database(s)

EDR ID Number  
 EPA ID Number

**C23**  
**SE**  
 < 1/8  
 0.090 mi.  
 477 ft.

**CROWN CLNRS & LAUNDRY**  
**634 S BROOKHURST ST**  
**ANAHEIM, CA 92804**

**DRYCLEANERS**    **S121698541**  
 N/A

**Site 8 of 14 in cluster C**

**Relative:**  
**Higher**  
**Actual:**  
**107 ft.**

DRYCLEAN SOUTH COAST:

Name: CROWN CLNRS & LAUNDRY  
 Address: 634 S BROOKHURST ST  
 City,State,Zip: ANAHEIM, CA 92804  
 Facility ID: 56226  
 Application Number: 153947  
 Permit Number: M56216  
 Status: S  
 Representative Name: MARY OR KARNIG SARKISSIAN  
 Representative Telephone: 714 7724860  
 Permit Status: INACTIVE  
 BCAT Number: 000234  
 BCAT Description: DRY CLEANING EQUIP PERCHLOROETHYLENE  
 CCAT Number: Not reported  
 CCAT Description: Not reported  
 UTM East: 411.26000977  
 UTM North: 3742.9121094  
 Application Date: 03/04/1987  
 PO Issue Date: 04/15/1987  
 NAICS Code: 812320  
 SIC Code: 7216

Name: CROWN CLNRS & LAUNDRY  
 Address: 634 S BROOKHURST ST  
 City,State,Zip: ANAHEIM, CA 92804  
 Facility ID: 56226  
 Application Number: 328757  
 Permit Number: F8159  
 Status: S  
 Representative Name: MARY OR KARNIG SARKISSIAN  
 Representative Telephone: 714 7724860  
 Permit Status: ACTIVE  
 BCAT Number: 000601  
 BCAT Description: DRY CLEANING, DRY-TO-DRY NON-VENT, PERC  
 CCAT Number: 04  
 CCAT Description: VAPOR RECOVERY UNIT COMPRESS & CONDENSE  
 UTM East: 411.26000977  
 UTM North: 3742.9121094  
 Application Date: 06/06/1997  
 PO Issue Date: 07/15/1997  
 NAICS Code: 812320  
 SIC Code: 7216

**C24**  
**SE**  
 < 1/8  
 0.090 mi.  
 477 ft.

**CROWN CLEANERS**  
**634 BROOKHURST**  
**ANAHEIM, CA 92804**

**RCRA-SQG**    **1000437500**  
**FINDS**    **CAD981621634**  
**ECHO**  
**DRYCLEANERS**  
**HAZNET**  
**HWTS**

**Site 9 of 14 in cluster C**

**Relative:**  
**Higher**  
**Actual:**  
**107 ft.**

RCRA-SQG:

Date Form Received by Agency: 1996-09-01 00:00:00.0  
 Handler Name: CROWN CLEANERS  
 Handler Address: 634 BROOKHURST

Map ID  
 Direction  
 Distance  
 Elevation

MAP FINDINGS

Site

Database(s)

EDR ID Number  
 EPA ID Number

**CROWN CLEANERS (Continued)**

**1000437500**

Handler City,State,Zip:	ANAHEIM, CA 92804
EPA ID:	CAD981621634
Contact Name:	Not reported
Contact Address:	Not reported
Contact City,State,Zip:	Not reported
Contact Telephone:	Not reported
Contact Fax:	Not reported
Contact Email:	Not reported
Contact Title:	Not reported
EPA Region:	09
Land Type:	Not reported
Federal Waste Generator Description:	Small Quantity Generator
Non-Notifier:	Not reported
Biennial Report Cycle:	Not reported
Accessibility:	Not reported
Active Site Indicator:	Handler Activities
State District Owner:	CA
State District:	4
Mailing Address:	634 BROOKHURST
Mailing City,State,Zip:	ANAHEIM, CA 92804
Owner Name:	Not reported
Owner Type:	Not reported
Operator Name:	NOT REQUIRED
Operator Type:	Private
Short-Term Generator Activity:	No
Importer Activity:	No
Mixed Waste Generator:	No
Transporter Activity:	No
Transfer Facility Activity:	No
Recycler Activity with Storage:	No
Small Quantity On-Site Burner Exemption:	No
Smelting Melting and Refining Furnace Exemption:	No
Underground Injection Control:	No
Off-Site Waste Receipt:	No
Universal Waste Indicator:	No
Universal Waste Destination Facility:	No
Federal Universal Waste:	No
Active Site Fed-Reg Treatment Storage and Disposal Facility:	Not reported
Active Site Converter Treatment storage and Disposal Facility:	Not reported
Active Site State-Reg Treatment Storage and Disposal Facility:	Not reported
Active Site State-Reg Handler:	---
Federal Facility Indicator:	Not reported
Hazardous Secondary Material Indicator:	NN
Sub-Part K Indicator:	Not reported
Commercial TSD Indicator:	No
Treatment Storage and Disposal Type:	Not reported
2018 GPRA Permit Baseline:	Not on the Baseline
2018 GPRA Renewals Baseline:	Not on the Baseline
Permit Renewals Workload Universe:	Not reported
Permit Workload Universe:	Not reported
Permit Progress Universe:	Not reported
Post-Closure Workload Universe:	Not reported
Closure Workload Universe:	Not reported
202 GPRA Corrective Action Baseline:	No
Corrective Action Workload Universe:	No
Subject to Corrective Action Universe:	No
Non-TSDFs Where RCRA CA has Been Imposed Universe:	No

Map ID  
Direction  
Distance  
Elevation

MAP FINDINGS

Site

Database(s)

EDR ID Number  
EPA ID Number

**CROWN CLEANERS (Continued)**

**1000437500**

TSDFs Potentially Subject to CA Under 3004 (u)/(v) Universe: No  
TSDFs Only Subject to CA under Discretionary Auth Universe: No  
Corrective Action Priority Ranking: No NCAPS ranking  
Environmental Control Indicator: No  
Institutional Control Indicator: No  
Human Exposure Controls Indicator: N/A  
Groundwater Controls Indicator: N/A  
Operating TSDF Universe: Not reported  
Full Enforcement Universe: Not reported  
Significant Non-Complier Universe: No  
Unaddressed Significant Non-Complier Universe: No  
Addressed Significant Non-Complier Universe: No  
Significant Non-Complier With a Compliance Schedule Universe: No  
Financial Assurance Required: Not reported  
Handler Date of Last Change: 2002-06-27 03:26:53.0  
Recognized Trader-Importer: No  
Recognized Trader-Exporter: No  
Importer of Spent Lead Acid Batteries: No  
Exporter of Spent Lead Acid Batteries: No  
Recycler Activity Without Storage: Not reported  
Manifest Broker: Not reported  
Sub-Part P Indicator: No

Handler - Owner Operator:

Owner/Operator Indicator: Operator  
Owner/Operator Name: NOT REQUIRED  
Legal Status: Private  
Date Became Current: Not reported  
Date Ended Current: Not reported  
Owner/Operator Address: NOT REQUIRED  
Owner/Operator City,State,Zip: NOT REQUIRED, ME 99999  
Owner/Operator Telephone: 415-555-1212  
Owner/Operator Telephone Ext: Not reported  
Owner/Operator Fax: Not reported  
Owner/Operator Email: Not reported

Owner/Operator Indicator: Owner  
Owner/Operator Name: KARNIG SARKISSIAN  
Legal Status: Private  
Date Became Current: Not reported  
Date Ended Current: Not reported  
Owner/Operator Address: NOT REQUIRED  
Owner/Operator City,State,Zip: NOT REQUIRED, ME 99999  
Owner/Operator Telephone: 415-555-1212  
Owner/Operator Telephone Ext: Not reported  
Owner/Operator Fax: Not reported  
Owner/Operator Email: Not reported

Historic Generators:

Receive Date: 1996-09-01 00:00:00.0  
Handler Name: CROWN CLEANERS  
Federal Waste Generator Description: Small Quantity Generator  
State District Owner: CA  
Large Quantity Handler of Universal Waste: No  
Recognized Trader Importer: No

Map ID  
Direction  
Distance  
Elevation

MAP FINDINGS

Site

Database(s)

EDR ID Number  
EPA ID Number

**CROWN CLEANERS (Continued)**

**1000437500**

Recognized Trader Exporter:	No
Spent Lead Acid Battery Importer:	No
Spent Lead Acid Battery Exporter:	No
Current Record:	Yes
Non Storage Recycler Activity:	Not reported
Electronic Manifest Broker:	Not reported
Receive Date:	1986-12-19 00:00:00.0
Handler Name:	CROWN CLEANERS
Federal Waste Generator Description:	Large Quantity Generator
State District Owner:	CA
Large Quantity Handler of Universal Waste:	No
Recognized Trader Importer:	No
Recognized Trader Exporter:	No
Spent Lead Acid Battery Importer:	No
Spent Lead Acid Battery Exporter:	No
Current Record:	No
Non Storage Recycler Activity:	Not reported
Electronic Manifest Broker:	Not reported

List of NAICS Codes and Descriptions:

NAICS Code:	81232
NAICS Description:	DRYCLEANING AND LAUNDRY SERVICES (EXCEPT COIN-OPERATED)

Facility Has Received Notices of Violation:

Found Violation:	No
Agency Which Determined Violation:	Not reported
Violation Short Description:	Not reported
Date Violation was Determined:	Not reported
Actual Return to Compliance Date:	Not reported
Return to Compliance Qualifier:	Not reported
Violation Responsible Agency:	Not reported
Scheduled Compliance Date:	Not reported
Enforcement Identifier:	Not reported
Date of Enforcement Action:	Not reported
Enforcement Responsible Agency:	Not reported
Enforcement Docket Number:	Not reported
Enforcement Attorney:	Not reported
Corrective Action Component:	Not reported
Appeal Initiated Date:	Not reported
Appeal Resolution Date:	Not reported
Disposition Status Date:	Not reported
Disposition Status:	Not reported
Disposition Status Description:	Not reported
Consent/Final Order Sequence Number:	Not reported
Consent/Final Order Respondent Name:	Not reported
Consent/Final Order Lead Agency:	Not reported
Enforcement Type:	Not reported
Enforcement Responsible Person:	Not reported
Enforcement Responsible Sub-Organization:	Not reported
SEP Sequence Number:	Not reported
SEP Expenditure Amount:	Not reported
SEP Scheduled Completion Date:	Not reported
SEP Actual Date:	Not reported
SEP Defaulted Date:	Not reported
SEP Type:	Not reported



Map ID  
Direction  
Distance  
Elevation

MAP FINDINGS

Site

Database(s)

EDR ID Number  
EPA ID Number

**CROWN CLEANERS (Continued)**

**1000437500**

SEP Type Description: Not reported  
Proposed Amount: Not reported  
Final Monetary Amount: Not reported  
Paid Amount: Not reported  
Final Count: Not reported  
Final Amount: Not reported

Evaluation Action Summary:

Evaluation Date: 1994-08-08 00:00:00.0  
Evaluation Responsible Agency: State Contractor/Grantee  
Found Violation: No  
Evaluation Type Description: COMPLIANCE EVALUATION INSPECTION ON-SITE  
Evaluation Responsible Person Identifier: R9  
Evaluation Responsible Sub-Organization: Not reported  
Actual Return to Compliance Date: Not reported  
Scheduled Compliance Date: Not reported  
Date of Request: Not reported  
Date Response Received: Not reported  
Request Agency: Not reported  
Former Citation: Not reported

FINDS:

Registry ID: 110002727194

Click Here:

Environmental Interest/Information System:

California Hazardous Waste Tracking System - Datamart (HWTS-DATAMART) provides California with information on hazardous waste shipments for generators, transporters, and treatment, storage, and disposal facilities.

RCRAInfo is a national information system that supports the Resource Conservation and Recovery Act (RCRA) program through the tracking of events and activities related to facilities that generate, transport, and treat, store, or dispose of hazardous waste. RCRAInfo allows RCRA program staff to track the notification, permit, compliance, and corrective action activities required under RCRA.

[Click this hyperlink](#) while viewing on your computer to access additional FINDS: detail in the EDR Site Report.

ECHO:

Envid: 1000437500  
Registry ID: 110002727194  
DFR URL: <http://echo.epa.gov/detailed-facility-report?fid=110002727194>  
Name: CROWN CLEANERS  
Address: 634 BROOKHURST  
City,State,Zip: ANAHEIM, CA 92804

DRYCLEANERS:

Name: CROWN CLEANERS  
Address: 634 BROOKHURST  
City,State,Zip: ANAHEIM, CA 928040000  
EPA Id: CAD981621634  
NAICS Code: 81232  
NAICS Description: Drycleaning and Laundry Services (except Coin-Operated)

Map ID  
Direction  
Distance  
Elevation

MAP FINDINGS

Site

Database(s)

EDR ID Number  
EPA ID Number

**CROWN CLEANERS (Continued)**

**1000437500**

SIC Code: 7211  
SIC Description: Power Laundries, Family and Commercial  
Create Date: 04/10/1987  
Facility Active: No  
Inactive Date: 06/30/2005  
Facility Addr2: Not reported  
Owner Name: KAMERACH LLC  
Owner Address: 634 S BROOKHURST ST  
Owner Address 2: Not reported  
Owner Telephone: 7147724860  
Contact Name: CRISS SARKISSIAN/MEMBER  
Contact Address: 1010 ROADRUNNER RD  
Contact Address 2: Not reported  
Contact Telephone: 7143421130  
Contact Fax: Not reported  
Mailing Name: Not reported  
Mailing Address 1: 634 S BROOKHURST ST  
Mailing Address 2: Not reported  
Mailing City: ANAHEIM  
Mailing State: CA  
Mailing Zip: 928040000  
Owner Fax: Not reported  
Region Code: 4  
Latitude: 33.824198  
Longitude: -117.958937

Name: CROWN CLEANERS  
Address: 634 S BROOKHURST ST  
City,State,Zip: ANAHEIM, CA 928043546  
EPA Id: CAL000294659  
NAICS Code: 81232  
NAICS Description: Drycleaning and Laundry Services (except Coin-Operated)  
SIC Code: 7211  
SIC Description: Power Laundries, Family and Commercial  
Create Date: 05/27/2005  
Facility Active: No  
Inactive Date: 06/30/2007  
Facility Addr2: Not reported  
Owner Name: HANNA CLEANERS ANAHIEM CORP  
Owner Address: 634 S BROOKHURST ST  
Owner Address 2: Not reported  
Owner Telephone: 7146061285  
Contact Name: ED HANNA  
Contact Address: 634 S BROOKHURST ST  
Contact Address 2: Not reported  
Contact Telephone: 7147724860  
Contact Fax: 7147720665  
Mailing Name: ED HANNA  
Mailing Address 1: 634 S BROOKHURST ST  
Mailing Address 2: Not reported  
Mailing City: ANAHEIM  
Mailing State: CA  
Mailing Zip: 928043546  
Owner Fax: Not reported  
Region Code: 4  
Latitude: 33.824198  
Longitude: -117.958922

Map ID  
Direction  
Distance  
Elevation

MAP FINDINGS

Site

Database(s)

EDR ID Number  
EPA ID Number

**CROWN CLEANERS (Continued)**

**1000437500**

HAZNET:

Name:	CROWN CLEANERS
Address:	634 BROOKHURST
Address 2:	Not reported
City,State,Zip:	ANAHEIM, CA 928040000
Contact:	CRISS SARKISSIAN/MEMBER
Telephone:	7143421130
Mailing Name:	Not reported
Mailing Address:	634 S BROOKHURST ST
Year:	2005
Gepaid:	CAD981621634
TSD EPA ID:	NVR000076158
CA Waste Code:	134 - Aqueous solution with total organic residues less than 10 percent
Disposal Method:	-
Tons:	Not reported
Year:	2005
Gepaid:	CAD981621634
TSD EPA ID:	NVR000076158
CA Waste Code:	211 - Halogenated solvents (chloroforms, methyl chloride, perchloroethylene, etc)
Disposal Method:	*** - Invalid Code
Tons:	0.50435
Year:	2005
Gepaid:	CAD981621634
TSD EPA ID:	NVR000076158
CA Waste Code:	213 - Hydrocarbon solvents (benzene, hexane, Stoddard, Etc.)
Disposal Method:	-
Tons:	Not reported
Year:	2005
Gepaid:	CAD981621634
TSD EPA ID:	NVR000076158
CA Waste Code:	211 - Halogenated solvents (chloroforms, methyl chloride, perchloroethylene, etc)
Disposal Method:	-
Tons:	0.08
Year:	2004
Gepaid:	CAD981621634
TSD EPA ID:	NVR000076158
CA Waste Code:	211 - Halogenated solvents (chloroforms, methyl chloride, perchloroethylene, etc)
Disposal Method:	-
Tons:	0.125
Year:	2004
Gepaid:	CAD981621634
TSD EPA ID:	CAD008302903
CA Waste Code:	211 - Halogenated solvents (chloroforms, methyl chloride, perchloroethylene, etc)
Disposal Method:	H01 - Transfer Station
Tons:	0.05

Map ID  
Direction  
Distance  
Elevation

MAP FINDINGS

Site

Database(s)

EDR ID Number  
EPA ID Number

**CROWN CLEANERS (Continued)**

**1000437500**

Year: 2004  
Gepaid: CAD981621634  
TSD EPA ID: NVR000076158  
CA Waste Code: -  
Disposal Method: -  
Tons: Not reported

Year: 2003  
Gepaid: CAD981621634  
TSD EPA ID: CAD008302903  
CA Waste Code: 211 - Halogenated solvents (chloroforms, methyl chloride, perchloroethylene, etc)  
Disposal Method: R01 - Recycler  
Tons: 0.4587

Year: 2003  
Gepaid: CAD981621634  
TSD EPA ID: CAD008302903  
CA Waste Code: 211 - Halogenated solvents (chloroforms, methyl chloride, perchloroethylene, etc)  
Disposal Method: H01 - Transfer Station  
Tons: 0.2

Year: 2002  
Gepaid: CAD981621634  
TSD EPA ID: CAD008302903  
CA Waste Code: 211 - Halogenated solvents (chloroforms, methyl chloride, perchloroethylene, etc)  
Disposal Method: R01 - Recycler  
Tons: 0.10842

[Click this hyperlink](#) while viewing on your computer to access 5 additional CA HAZNET: record(s) in the EDR Site Report.

**Additional Info:**

Year: 2002  
Gen EPA ID: CAD981621634

Shipment Date: 20020122  
Creation Date: 8/24/2004 11:29:25  
Receipt Date: 20020201  
Manifest ID: 21576095  
Trans EPA ID: CAR000095927  
Trans Name: Not reported  
Trans 2 EPA ID: Not reported  
Trans 2 Name: Not reported  
TSD EPA ID: CAD008302903  
Trans Name: Not reported  
TSD EPA ID: Not reported  
TSD EPA Name: Not reported  
Waste Code Description: 211 - Halogenated solvents (chloroform, methyl chloride, perchloroethylene, etc.  
RCRA Code: F002  
Meth Code: R01 - Recycler  
Quantity Tons: 0.10842  
Waste Quantity: 26

Map ID  
Direction  
Distance  
Elevation

MAP FINDINGS

Site

Database(s)

EDR ID Number  
EPA ID Number

**CROWN CLEANERS (Continued)**

**1000437500**

Quantity Unit: G  
Additional Code 1: Not reported  
Additional Code 2: Not reported  
Additional Code 3: Not reported  
Additional Code 4: Not reported  
Additional Code 5: Not reported

Additional Info:

Year: 2005  
Gen EPA ID: CAD981621634

Shipment Date: 20050526  
Creation Date: 8/17/2005 18:32:59  
Receipt Date: 20050531  
Manifest ID: 24408731  
Trans EPA ID: CAR000036921  
Trans Name: CONSOLIDATED WESTERN  
Trans 2 EPA ID: CAD981375983  
Trans 2 Name: TECHNICHEM INC  
TSDf EPA ID: NVR000076158  
Trans Name: RESOLVENT INC  
TSDf Alt EPA ID: Not reported  
TSDf Alt Name: Not reported  
Waste Code Description: 211 - Halogenated solvents (chloroform, methyl chloride, perchloroethylene, etc.

RCRA Code: F002  
Meth Code: \*\*\* - Invalid Code  
Quantity Tons: 0.275  
Waste Quantity: 550  
Quantity Unit: P  
Additional Code 1: Not reported  
Additional Code 2: Not reported  
Additional Code 3: Not reported  
Additional Code 4: Not reported  
Additional Code 5: Not reported

Shipment Date: 20050526  
Creation Date: 8/17/2005 18:32:59  
Receipt Date: 20050531  
Manifest ID: 24408731  
Trans EPA ID: CAR000036921  
Trans Name: CONSOLIDATED WESTERN  
Trans 2 EPA ID: CAD981375983  
Trans 2 Name: TECHNICHEM INC  
TSDf EPA ID: NVR000076158  
Trans Name: RESOLVENT INC  
TSDf Alt EPA ID: Not reported  
TSDf Alt Name: Not reported  
Waste Code Description: 134 - Aqueous solution with <10% total organic residues  
RCRA Code: D039  
Meth Code: - Not reported  
Quantity Tons: Not reported  
Waste Quantity: Not reported  
Quantity Unit: Not reported  
Additional Code 1: Not reported  
Additional Code 2: Not reported  
Additional Code 3: Not reported

Map ID  
Direction  
Distance  
Elevation

MAP FINDINGS

Site

Database(s)

EDR ID Number  
EPA ID Number

**CROWN CLEANERS (Continued)**

**1000437500**

Additional Code 4:	Not reported
Additional Code 5:	Not reported
Shipment Date:	20050526
Creation Date:	8/17/2005 18:32:59
Receipt Date:	20050531
Manifest ID:	24408731
Trans EPA ID:	CAR000036921
Trans Name:	CONSOLIDATED WESTERN
Trans 2 EPA ID:	CAD981375983
Trans 2 Name:	TECHNICHEM INC
TSDf EPA ID:	NVR000076158
Trans Name:	RESOLVENT INC
TSDf Alt EPA ID:	Not reported
TSDf Alt Name:	Not reported
Waste Code Description:	213 - Hydrocarbon solvents (benzene, hexane, Stoddard, etc.
RCRA Code:	NA
Meth Code:	- Not reported
Quantity Tons:	Not reported
Waste Quantity:	Not reported
Quantity Unit:	Not reported
Additional Code 1:	Not reported
Additional Code 2:	Not reported
Additional Code 3:	Not reported
Additional Code 4:	Not reported
Additional Code 5:	Not reported
Shipment Date:	20050526
Creation Date:	8/17/2005 18:32:59
Receipt Date:	20050531
Manifest ID:	24408731
Trans EPA ID:	CAR000036921
Trans Name:	CONSOLIDATED WESTERN
Trans 2 EPA ID:	CAD981375983
Trans 2 Name:	TECHNICHEM INC
TSDf EPA ID:	NVR000076158
Trans Name:	RESOLVENT INC
TSDf Alt EPA ID:	Not reported
TSDf Alt Name:	Not reported
Waste Code Description:	211 - Halogenated solvents (chloroform, methyl chloride, perchloroethylene, etc.
RCRA Code:	F002
Meth Code:	*** - Invalid Code
Quantity Tons:	0.22935
Waste Quantity:	55
Quantity Unit:	G
Additional Code 1:	Not reported
Additional Code 2:	Not reported
Additional Code 3:	Not reported
Additional Code 4:	Not reported
Additional Code 5:	Not reported
Shipment Date:	20050317
Creation Date:	8/24/2005 7:27:35
Receipt Date:	20050324
Manifest ID:	24419437
Trans EPA ID:	CAR000036921

Map ID  
Direction  
Distance  
Elevation

MAP FINDINGS

Site

Database(s)

EDR ID Number  
EPA ID Number

**CROWN CLEANERS (Continued)**

**1000437500**

Trans Name: CONSOLIDATED WESTERN  
Trans 2 EPA ID: CAD981375983  
Trans 2 Name: TECHNICHEM INC  
TSDf EPA ID: NVR000076158  
Trans Name: RESOLVENT INC  
TSDf Alt EPA ID: Not reported  
TSDf Alt Name: Not reported  
Waste Code Description: 134 - Aqueous solution with <10% total organic residues  
RCRA Code: D039  
Meth Code: - Not reported  
Quantity Tons: Not reported  
Waste Quantity: Not reported  
Quantity Unit: G  
Additional Code 1: Not reported  
Additional Code 2: Not reported  
Additional Code 3: Not reported  
Additional Code 4: Not reported  
Additional Code 5: Not reported

Shipment Date: 20050317  
Creation Date: 8/24/2005 7:27:35  
Receipt Date: 20050324  
Manifest ID: 24419437  
Trans EPA ID: CAR000036921  
Trans Name: CONSOLIDATED WESTERN  
Trans 2 EPA ID: CAD981375983  
Trans 2 Name: TECHNICHEM INC  
TSDf EPA ID: NVR000076158  
Trans Name: RESOLVENT INC  
TSDf Alt EPA ID: Not reported  
TSDf Alt Name: Not reported  
Waste Code Description: 211 - Halogenated solvents (chloroform, methyl chloride, perchloroethylene, etc.  
RCRA Code: F002  
Meth Code: - Not reported  
Quantity Tons: Not reported  
Waste Quantity: Not reported  
Quantity Unit: G  
Additional Code 1: Not reported  
Additional Code 2: Not reported  
Additional Code 3: Not reported  
Additional Code 4: Not reported  
Additional Code 5: Not reported

Shipment Date: 20050317  
Creation Date: 8/24/2005 7:27:35  
Receipt Date: 20050324  
Manifest ID: 24419437  
Trans EPA ID: CAR000036921  
Trans Name: CONSOLIDATED WESTERN  
Trans 2 EPA ID: CAD981375983  
Trans 2 Name: TECHNICHEM INC  
TSDf EPA ID: NVR000076158  
Trans Name: RESOLVENT INC  
TSDf Alt EPA ID: Not reported  
TSDf Alt Name: Not reported  
Waste Code Description: 211 - Halogenated solvents (chloroform, methyl chloride,

Map ID  
Direction  
Distance  
Elevation

MAP FINDINGS

Site

Database(s)

EDR ID Number  
EPA ID Number

**CROWN CLEANERS (Continued)**

**1000437500**

perchloroethylene, etc.  
RCRA Code: F002  
Meth Code: - Not reported  
Quantity Tons: 0.08  
Waste Quantity: 160  
Quantity Unit: P  
Additional Code 1: Not reported  
Additional Code 2: Not reported  
Additional Code 3: Not reported  
Additional Code 4: Not reported  
Additional Code 5: Not reported

Shipment Date: 20050317  
Creation Date: 8/24/2005 7:27:35  
Receipt Date: 20050324  
Manifest ID: 24419437  
Trans EPA ID: CAR000036921  
Trans Name: CONSOLIDATED WESTERN  
Trans 2 EPA ID: CAD981375983  
Trans 2 Name: TECHNICHEM INC  
TSDF EPA ID: NVR000076158  
Trans Name: RESOLVENT INC  
TSDF Alt EPA ID: Not reported  
TSDF Alt Name: Not reported  
Waste Code Description: 213 - Hydrocarbon solvents (benzene, hexane, Stoddard, etc.  
RCRA Code: NA  
Meth Code: - Not reported  
Quantity Tons: Not reported  
Waste Quantity: Not reported  
Quantity Unit: P  
Additional Code 1: Not reported  
Additional Code 2: Not reported  
Additional Code 3: Not reported  
Additional Code 4: Not reported  
Additional Code 5: Not reported

Additional Info:  
Year: 2004  
Gen EPA ID: CAD981621634

Shipment Date: 20041129  
Creation Date: 2/17/2005 18:31:05  
Receipt Date: 20041201  
Manifest ID: 24192180  
Trans EPA ID: CAR000063921  
Trans Name: CONSOLIDATED WESTERN  
Trans 2 EPA ID: CAD981375983  
Trans 2 Name: TECHNICHEM INC  
TSDF EPA ID: NVR000076158  
Trans Name: RESOLVENT INC  
TSDF Alt EPA ID: Not reported  
TSDF Alt Name: Not reported  
Waste Code Description: 211 - Halogenated solvents (chloroform, methyl chloride, perchloroethylene, etc.  
RCRA Code: F002  
Meth Code: - Not reported  
Quantity Tons: 0.125



Map ID  
Direction  
Distance  
Elevation

MAP FINDINGS

Site

Database(s)

EDR ID Number  
EPA ID Number

**CROWN CLEANERS (Continued)**

**1000437500**

Waste Quantity:	250
Quantity Unit:	P
Additional Code 1:	Not reported
Additional Code 2:	Not reported
Additional Code 3:	Not reported
Additional Code 4:	Not reported
Additional Code 5:	Not reported
Shipment Date:	20041129
Creation Date:	2/17/2005 18:31:05
Receipt Date:	20041201
Manifest ID:	24192180
Trans EPA ID:	CAR000063921
Trans Name:	CONSOLIDATED WESTERN
Trans 2 EPA ID:	CAD981375983
Trans 2 Name:	TECHNICHEM INC
TSDf EPA ID:	NVR000076158
Trans Name:	RESOLVENT INC
TSDf Alt EPA ID:	Not reported
TSDf Alt Name:	Not reported
Waste Code Description:	- Not reported
RCRA Code:	Not reported
Meth Code:	- Not reported
Quantity Tons:	Not reported
Waste Quantity:	Not reported
Quantity Unit:	Not reported
Additional Code 1:	Not reported
Additional Code 2:	Not reported
Additional Code 3:	Not reported
Additional Code 4:	Not reported
Additional Code 5:	Not reported
Shipment Date:	20041129
Creation Date:	2/17/2005 18:31:05
Receipt Date:	20041201
Manifest ID:	24192180
Trans EPA ID:	CAR000063921
Trans Name:	CONSOLIDATED WESTERN
Trans 2 EPA ID:	CAD981375983
Trans 2 Name:	TECHNICHEM INC
TSDf EPA ID:	NVR000076158
Trans Name:	RESOLVENT INC
TSDf Alt EPA ID:	Not reported
TSDf Alt Name:	Not reported
Waste Code Description:	- Not reported
RCRA Code:	Not reported
Meth Code:	- Not reported
Quantity Tons:	Not reported
Waste Quantity:	Not reported
Quantity Unit:	Not reported
Additional Code 1:	Not reported
Additional Code 2:	Not reported
Additional Code 3:	Not reported
Additional Code 4:	Not reported
Additional Code 5:	Not reported
Shipment Date:	20040120

Map ID  
Direction  
Distance  
Elevation

MAP FINDINGS

Site

Database(s)

EDR ID Number  
EPA ID Number

**CROWN CLEANERS (Continued)**

**1000437500**

Creation Date: 8/24/2004 11:31:16  
Receipt Date: 20040122  
Manifest ID: 22928782  
Trans EPA ID: CAR000036921  
Trans Name: CONSOLIDATED WESTERN LLC  
Trans 2 EPA ID: Not reported  
Trans 2 Name: Not reported  
TSDf EPA ID: CAD008302903  
Trans Name: ONYX ENVIRONMENTAL SERVICES  
TSDf Alt EPA ID: CAD008302903  
TSDf Alt Name: Not reported  
Waste Code Description: 211 - Halogenated solvents (chloroform, methyl chloride, perchloroethylene, etc.  
  
RCRA Code: F002  
Meth Code: H01 - Transfer Station  
Quantity Tons: 0.05  
Waste Quantity: 100  
Quantity Unit: P  
Additional Code 1: Not reported  
Additional Code 2: Not reported  
Additional Code 3: Not reported  
Additional Code 4: Not reported  
Additional Code 5: Not reported

Additional Info:

Year: 2003  
Gen EPA ID: CAD981621634

Shipment Date: 20031215  
Creation Date: 12/3/2004 15:14:32  
Receipt Date: 20031222  
Manifest ID: 22928781  
Trans EPA ID: CAR000036921  
Trans Name: CONSOLIDATED WESTERN LLC  
Trans 2 EPA ID: Not reported  
Trans 2 Name: Not reported  
TSDf EPA ID: CAD008302903  
Trans Name: ONYX ENVIRONMENTAL SERVICES  
TSDf Alt EPA ID: CAD008302903  
TSDf Alt Name: Not reported  
Waste Code Description: 211 - Halogenated solvents (chloroform, methyl chloride, perchloroethylene, etc.  
  
RCRA Code: F002  
Meth Code: H01 - Transfer Station  
Quantity Tons: 0.14  
Waste Quantity: 280  
Quantity Unit: P  
Additional Code 1: Not reported  
Additional Code 2: Not reported  
Additional Code 3: Not reported  
Additional Code 4: Not reported  
Additional Code 5: Not reported

Shipment Date: 20031215  
Creation Date: 12/3/2004 15:14:32  
Receipt Date: 20031222  
Manifest ID: 22928781

Map ID  
Direction  
Distance  
Elevation

MAP FINDINGS

Site

Database(s)

EDR ID Number  
EPA ID Number

**CROWN CLEANERS (Continued)**

**1000437500**

Trans EPA ID:	CAR000036921
Trans Name:	CONSOLIDATED WESTERN LLC
Trans 2 EPA ID:	Not reported
Trans 2 Name:	Not reported
TSDf EPA ID:	CAD008302903
Trans Name:	ONYX ENVIRONMENTAL SERVICES
TSDf Alt EPA ID:	CAD008302903
TSDf Alt Name:	Not reported
Waste Code Description:	211 - Halogenated solvents (chloroform, methyl chloride, perchloroethylene, etc.
RCRA Code:	F002
Meth Code:	R01 - Recycler
Quantity Tons:	0.22935
Waste Quantity:	55
Quantity Unit:	G
Additional Code 1:	Not reported
Additional Code 2:	Not reported
Additional Code 3:	Not reported
Additional Code 4:	Not reported
Additional Code 5:	Not reported
Shipment Date:	20030210
Creation Date:	8/24/2004 11:30:22
Receipt Date:	20030220
Manifest ID:	22625207
Trans EPA ID:	CAR000036921
Trans Name:	Not reported
Trans 2 EPA ID:	Not reported
Trans 2 Name:	Not reported
TSDf EPA ID:	CAD008302903
Trans Name:	Not reported
TSDf Alt EPA ID:	CAD008302903
TSDf Alt Name:	Not reported
Waste Code Description:	211 - Halogenated solvents (chloroform, methyl chloride, perchloroethylene, etc.
RCRA Code:	F002
Meth Code:	H01 - Transfer Station
Quantity Tons:	0.06
Waste Quantity:	120
Quantity Unit:	P
Additional Code 1:	Not reported
Additional Code 2:	Not reported
Additional Code 3:	Not reported
Additional Code 4:	Not reported
Additional Code 5:	Not reported
Shipment Date:	20030210
Creation Date:	8/24/2004 11:30:22
Receipt Date:	20030220
Manifest ID:	22625207
Trans EPA ID:	CAR000036921
Trans Name:	Not reported
Trans 2 EPA ID:	Not reported
Trans 2 Name:	Not reported
TSDf EPA ID:	CAD008302903
Trans Name:	Not reported
TSDf Alt EPA ID:	CAD008302903

Map ID  
Direction  
Distance  
Elevation

MAP FINDINGS

Site

Database(s)

EDR ID Number  
EPA ID Number

**CROWN CLEANERS (Continued)**

**1000437500**

TSDF Alt Name: Not reported  
Waste Code Description: 211 - Halogenated solvents (chloroform, methyl chloride, perchloroethylene, etc.  
RCRA Code: F002  
Meth Code: R01 - Recycler  
Quantity Tons: 0.22935  
Waste Quantity: 55  
Quantity Unit: G  
Additional Code 1: Not reported  
Additional Code 2: Not reported  
Additional Code 3: Not reported  
Additional Code 4: Not reported  
Additional Code 5: Not reported

Additional Info:

Year: 2001  
Gen EPA ID: CAD981621634

Shipment Date: 20011109  
Creation Date: 8/24/2004 11:28:00  
Receipt Date: 20011116  
Manifest ID: 21388528  
Trans EPA ID: CAR000095927  
Trans Name: Not reported  
Trans 2 EPA ID: Not reported  
Trans 2 Name: Not reported  
TSDF EPA ID: CAD008302903  
Trans Name: Not reported  
TSDF Alt EPA ID: Not reported  
TSDF Alt Name: Not reported  
Waste Code Description: 211 - Halogenated solvents (chloroform, methyl chloride, perchloroethylene, etc.

RCRA Code: F002  
Meth Code: R01 - Recycler  
Quantity Tons: 0.1251  
Waste Quantity: 30  
Quantity Unit: G  
Additional Code 1: Not reported  
Additional Code 2: Not reported  
Additional Code 3: Not reported  
Additional Code 4: Not reported  
Additional Code 5: Not reported

Shipment Date: 20010822  
Creation Date: 1/24/2005 14:24:01  
Receipt Date: 20010829  
Manifest ID: 21139854  
Trans EPA ID: CAR000095927  
Trans Name: Not reported  
Trans 2 EPA ID: Not reported  
Trans 2 Name: Not reported  
TSDF EPA ID: CAD008302903  
Trans Name: Not reported  
TSDF Alt EPA ID: CAD008302903  
TSDF Alt Name: Not reported  
Waste Code Description: 211 - Halogenated solvents (chloroform, methyl chloride, perchloroethylene, etc.

Map ID  
Direction  
Distance  
Elevation

MAP FINDINGS

Site

Database(s)

EDR ID Number  
EPA ID Number

**CROWN CLEANERS (Continued)**

**1000437500**

RCRA Code: F002  
Meth Code: R01 - Recycler  
Quantity Tons: 0.1251  
Waste Quantity: 30  
Quantity Unit: G  
Additional Code 1: Not reported  
Additional Code 2: Not reported  
Additional Code 3: Not reported  
Additional Code 4: Not reported  
Additional Code 5: Not reported

Additional Info:

Year: 1999  
Gen EPA ID: CAD981621634

Shipment Date: 19991115  
Creation Date: 8/3/2004 13:21:06  
Receipt Date: 19991124  
Manifest ID: 99360845  
Trans EPA ID: CAD981375983  
Trans Name: Not reported  
Trans 2 EPA ID: CAD980585780  
Trans 2 Name: Not reported  
TSDf EPA ID: CAD981375983  
Trans Name: Not reported  
TSDf Alt EPA ID: CAD981375983  
TSDf Alt Name: Not reported  
Waste Code Description: 751 - Solids or sludge with halogenated organic comp. > 1000 mg/kg  
RCRA Code: F002  
Meth Code: R01 - Recycler  
Quantity Tons: 0.126  
Waste Quantity: 252  
Quantity Unit: P  
Additional Code 1: Not reported  
Additional Code 2: Not reported  
Additional Code 3: Not reported  
Additional Code 4: Not reported  
Additional Code 5: Not reported

Shipment Date: 19991115  
Creation Date: 8/3/2004 13:21:06  
Receipt Date: 19991124  
Manifest ID: 99360845  
Trans EPA ID: CAD981375983  
Trans Name: Not reported  
Trans 2 EPA ID: CAD980585780  
Trans 2 Name: Not reported  
TSDf EPA ID: CAD981375983  
Trans Name: Not reported  
TSDf Alt EPA ID: CAD981375983  
TSDf Alt Name: Not reported  
Waste Code Description: 134 - Aqueous solution with <10% total organic residues  
RCRA Code: D039  
Meth Code: - Not reported  
Quantity Tons: 0  
Waste Quantity: 0  
Quantity Unit: G

Map ID  
Direction  
Distance  
Elevation

MAP FINDINGS

Site

Database(s)

EDR ID Number  
EPA ID Number

**CROWN CLEANERS (Continued)**

**1000437500**

Additional Code 1: Not reported  
Additional Code 2: Not reported  
Additional Code 3: Not reported  
Additional Code 4: Not reported  
Additional Code 5: Not reported

Shipment Date: 19991115  
Creation Date: 8/3/2004 13:21:06  
Receipt Date: 19991124  
Manifest ID: 99360845  
Trans EPA ID: CAD981375983  
Trans Name: Not reported  
Trans 2 EPA ID: CAD980585780  
Trans 2 Name: Not reported  
TSDf EPA ID: CAD981375983  
Trans Name: Not reported  
TSDf Alt EPA ID: CAD981375983  
TSDf Alt Name: Not reported  
Waste Code Description: 211 - Halogenated solvents (chloroform, methyl chloride, perchloroethylene, etc.  
D039

RCRA Code:  
Meth Code: R01 - Recycler  
Quantity Tons: 0  
Waste Quantity: 0  
Quantity Unit: P

Additional Code 1: Not reported  
Additional Code 2: Not reported  
Additional Code 3: Not reported  
Additional Code 4: Not reported  
Additional Code 5: Not reported

**HWTS:**

Name: CROWN CLEANERS  
Address: 634 S BROOKHURST ST  
Address 2: Not reported  
City,State,Zip: ANAHEIM, CA 928043546  
EPA ID: CAL000294659  
Inactive Date: 06/30/2007  
Create Date: 05/27/2005  
Last Act Date: 10/15/2007  
Mailing Name: ED HANNA  
Mailing Address: 634 S BROOKHURST ST  
Mailing Address 2: Not reported  
Mailing City,State,Zip: ANAHEIM, CA 928043546  
Owner Name: HANNA CLEANERS ANAHEIM CORP  
Owner Address: 634 S BROOKHURST ST  
Owner Address 2: Not reported  
Owner City,State,Zip: ANAHEIM, CA 928043546  
Contact Name: ED HANNA  
Contact Address: 634 S BROOKHURST ST  
Contact Address 2: Not reported  
City,State,Zip: ANAHEIM, CA 928043546

**NAICS:**

EPA ID: CAL000294659  
Create Date: 2005-05-27 14:54:00.663  
NAICS Code: 81232

Map ID  
Direction  
Distance  
Elevation

MAP FINDINGS

Site

Database(s)

EDR ID Number  
EPA ID Number

**CROWN CLEANERS (Continued)**

**1000437500**

NAICS Description: Drycleaning and Laundry Services (except Coin-Operated)  
Issued EPA ID Date: 2005-05-27 14:54:00.60300  
Inactive Date: 2007-06-30 09:15:34.99700  
Facility Name: CROWN CLEANERS  
Facility Address: 634 S BROOKHURST ST  
Facility Address 2: Not reported  
Facility City: ANAHEIM  
Facility County: Not reported  
Facility State: CA  
Facility Zip: 928043546

Name: CROWN CLEANERS  
Address: 634 BROOKHURST  
Address 2: Not reported  
City,State,Zip: ANAHEIM, CA 928040000  
EPA ID: CAD981621634  
Inactive Date: 06/30/2005  
Create Date: 04/10/1987  
Last Act Date: 05/25/2007  
Mailing Name: Not reported  
Mailing Address: 634 S BROOKHURST ST  
Mailing Address 2: Not reported  
Mailing City,State,Zip: ANAHEIM, CA 928040000  
Owner Name: KAMERACH LLC  
Owner Address: 634 S BROOKHURST ST  
Owner Address 2: Not reported  
Owner City,State,Zip: ANAHEIM, CA 928040000  
Contact Name: CRISS SARKISSIAN/MEMBER  
Contact Address: 1010 ROADRUNNER RD  
Contact Address 2: Not reported  
City,State,Zip: ANAHEIM, CA 928070000

**NAICS:**

EPA ID: CAD981621634  
Create Date: 2004-10-20 10:23:57.043  
NAICS Code: 81232  
NAICS Description: Drycleaning and Laundry Services (except Coin-Operated)  
Issued EPA ID Date: 1987-04-10 00:00:00  
Inactive Date: 2005-06-30 00:00:00  
Facility Name: CROWN CLEANERS  
Facility Address: 634 BROOKHURST  
Facility Address 2: Not reported  
Facility City: ANAHEIM  
Facility County: Not reported  
Facility State: CA  
Facility Zip: 928040000

MAP FINDINGS

Map ID  
 Direction  
 Distance  
 Elevation

Site

Database(s)

EDR ID Number  
 EPA ID Number

**C25**      **CROWN CLEANERS**      **DRYCLEANERS**      **S121697259**  
**SE**      **634 S BROOKHURST AVE**      **N/A**  
**< 1/8**      **ANAHEIM, CA 92804**  
**0.090 mi.**  
**477 ft.**      **Site 10 of 14 in cluster C**

**Relative:**      DRYCLEAN SOUTH COAST:  
**Higher**      Name:      CROWN CLEANERS  
 Address:      634 S BROOKHURST AVE  
**Actual:**      City,State,Zip:      ANAHEIM, CA 92804  
**107 ft.**      Facility ID:      35728  
 Application Number:      100892  
 Permit Number:      M28901  
 Status:      O  
 Representative Name:      SANG KOOK NAM  
 Representative Telephone:      714 7724860  
 Permit Status:      INACTIVE  
 BCAT Number:      000234  
 BCAT Description:      DRY CLEANING EQUIP PERCHLOROETHYLENE  
 CCAT Number:      Not reported  
 CCAT Description:      Not reported  
 UTM East:      0  
 UTM North:      0  
 Application Date:      09/01/1982  
 PO Issue Date:      01/05/1983  
 NAICS Code:      Not reported  
 SIC Code:      Not reported

**C26**      **CROWN CLEANERS & LAUNDRY**      **DRYCLEANERS**      **S121697525**  
**SE**      **634 S BROOKHURST ST**      **N/A**  
**< 1/8**      **ANAHEIM, CA 92804**  
**0.090 mi.**  
**477 ft.**      **Site 11 of 14 in cluster C**

**Relative:**      DRYCLEAN SOUTH COAST:  
**Higher**      Name:      CROWN CLEANERS & LAUNDRY  
 Address:      634 S BROOKHURST ST  
**Actual:**      City,State,Zip:      ANAHEIM, CA 92804  
**107 ft.**      Facility ID:      38412  
 Application Number:      107771  
 Permit Number:      M32513  
 Status:      O  
 Representative Name:      JUNG WAN SUH  
 Representative Telephone:      714 7724860  
 Permit Status:      INACT\_NR  
 BCAT Number:      000234  
 BCAT Description:      DRY CLEANING EQUIP PERCHLOROETHYLENE  
 CCAT Number:      Not reported  
 CCAT Description:      Not reported  
 UTM East:      0  
 UTM North:      0  
 Application Date:      03/04/1983  
 PO Issue Date:      08/22/1983  
 NAICS Code:      Not reported  
 SIC Code:      7216



MAP FINDINGS

Map ID  
Direction  
Distance  
Elevation

Site

Database(s)

EDR ID Number  
EPA ID Number

**C27**      **CROWN CLEANER AND LAUNDRY**      **DRYCLEANERS**      **S121695688**  
**SE**      **634 S BROOKHURST ST**  
**< 1/8**      **ANAHEIM, CA 92804**  
**0.090 mi.**  
**477 ft.**      **Site 12 of 14 in cluster C**

**Relative:**      DRYCLEAN SOUTH COAST:  
**Higher**      Name:      CROWN CLEANER AND LAUNDRY  
**Actual:**      Address:      634 S BROOKHURST ST  
**107 ft.**      City,State,Zip:      ANAHEIM, CA 92804  
                  Facility ID:      144427  
                  Application Number:      443454  
                  Permit Number:      F76537  
                  Status:      O  
                  Representative Name:      ED HANNA  
                  Representative Telephone:      714 7724860  
                  Permit Status:      INACTIVE  
                  BCAT Number:      000601  
                  BCAT Description:      DRY CLEANING, DRY-TO-DRY NON-VENT, PERC  
                  CCAT Number:      Not reported  
                  CCAT Description:      Not reported  
                  UTM East:      411.26000977  
                  UTM North:      3742.9121094  
                  Application Date:      05/06/2005  
                  PO Issue Date:      07/07/2005  
                  NAICS Code:      Not reported  
                  SIC Code:      7216

**C28**      **STATER BROS. MARKETS 166**      **CERS HAZ WASTE**      **S123534113**  
**ESE**      **610 S BROOKHURST ST**      **CERS**      **N/A**  
**< 1/8**      **ANAHEIM, CA 92804**  
**0.097 mi.**  
**511 ft.**      **Site 13 of 14 in cluster C**

**Relative:**      CERS HAZ WASTE:  
**Higher**      Name:      STATER BROS. MARKETS 166  
**Actual:**      Address:      610 S BROOKHURST ST  
**108 ft.**      City,State,Zip:      ANAHEIM, CA 92804  
                  Site ID:      71309  
                  CERS ID:      10416685  
                  CERS Description:      Hazardous Waste Generator

**CERS:**  
                  Name:      STATER BROS. MARKETS 166  
                  Address:      610 S BROOKHURST ST  
                  City,State,Zip:      ANAHEIM, CA 92804  
                  Site ID:      71309  
                  CERS ID:      10416685  
                  CERS Description:      Chemical Storage Facilities

**Evaluation:**  
                  Eval General Type:      Compliance Evaluation Inspection  
                  Eval Date:      08-13-2019  
                  Violations Found:      No  
                  Eval Type:      Routine done by local agency  
                  Eval Notes:      No violations  
                  Eval Division:      Anaheim City Fire Department  
                  Eval Program:      HMRRP  
                  Eval Source:      CERS

Map ID  
Direction  
Distance  
Elevation

MAP FINDINGS

Site

Database(s)

EDR ID Number  
EPA ID Number

**STATER BROS. MARKETS 166 (Continued)**

**S123534113**

Eval General Type: Compliance Evaluation Inspection  
Eval Date: 08-13-2019  
Violations Found: No  
Eval Type: Routine done by local agency  
Eval Notes: No violations  
Eval Division: Anaheim City Fire Department  
Eval Program: HW  
Eval Source: CERS

Eval General Type: Compliance Evaluation Inspection  
Eval Date: 08-25-2016  
Violations Found: No  
Eval Type: Routine done by local agency  
Eval Notes: No violations.  
Eval Division: Anaheim City Fire Department  
Eval Program: HMRRP  
Eval Source: CERS

Eval General Type: Compliance Evaluation Inspection  
Eval Date: 08-25-2016  
Violations Found: No  
Eval Type: Routine done by local agency  
Eval Notes: No violations.  
Eval Division: Anaheim City Fire Department  
Eval Program: HW  
Eval Source: CERS

Eval General Type: Compliance Evaluation Inspection  
Eval Date: 08-28-2013  
Violations Found: No  
Eval Type: Routine done by local agency  
Eval Notes: No violation observed during the inspection.  
Eval Division: Anaheim City Fire Department  
Eval Program: HMRRP  
Eval Source: CERS

Eval General Type: Compliance Evaluation Inspection  
Eval Date: 08-28-2013  
Violations Found: No  
Eval Type: Routine done by local agency  
Eval Notes: No violations observed during the inspection.  
Eval Division: Anaheim City Fire Department  
Eval Program: HW  
Eval Source: CERS

Coordinates:  
Site ID: 71309  
Facility Name: Stater Bros. Markets 166  
Env Int Type Code: HWG  
Program ID: 10416685  
Coord Name: Not reported  
Ref Point Type Desc: Center of a facility or station.  
Latitude: 33.824060  
Longitude: -117.958200

Affiliation:

Map ID  
Direction  
Distance  
Elevation

MAP FINDINGS

Site

Database(s)

EDR ID Number  
EPA ID Number

**STATER BROS. MARKETS 166 (Continued)**

**S123534113**

Affiliation Type Desc: Identification Signer  
Entity Name: Chris Ramirez  
Entity Title: Supervisor of Support Services  
Affiliation Address: Not reported  
Affiliation City: Not reported  
Affiliation State: Not reported  
Affiliation Country: Not reported  
Affiliation Zip: Not reported  
Affiliation Phone: Not reported

Affiliation Type Desc: Legal Owner  
Entity Name: Stater Bros. Markets  
Entity Title: Not reported  
Affiliation Address: P.O. Box 150  
Affiliation City: San Bernardino  
Affiliation State: CA  
Affiliation Country: United States  
Affiliation Zip: 92408  
Affiliation Phone: (909) 733-5000

Affiliation Type Desc: CUPA District  
Entity Name: Anaheim City Fire Department  
Entity Title: Not reported  
Affiliation Address: 201 South Anaheim Boulevard, Suite 300  
Affiliation City: Anaheim  
Affiliation State: CA  
Affiliation Country: Not reported  
Affiliation Zip: 92805  
Affiliation Phone: (714) 765-4047

Affiliation Type Desc: Document Preparer  
Entity Name: Chris Ramirez  
Entity Title: Not reported  
Affiliation Address: Not reported  
Affiliation City: Not reported  
Affiliation State: Not reported  
Affiliation Country: Not reported  
Affiliation Zip: Not reported  
Affiliation Phone: Not reported

Affiliation Type Desc: Operator  
Entity Name: Stater Bros. Markets 166  
Entity Title: Not reported  
Affiliation Address: Not reported  
Affiliation City: Not reported  
Affiliation State: Not reported  
Affiliation Country: Not reported  
Affiliation Zip: Not reported  
Affiliation Phone: (714) 774-3933

Affiliation Type Desc: Parent Corporation  
Entity Name: Stater Bros. Markets  
Entity Title: Not reported  
Affiliation Address: Not reported  
Affiliation City: Not reported  
Affiliation State: Not reported  
Affiliation Country: Not reported

Map ID  
 Direction  
 Distance  
 Elevation

MAP FINDINGS

Site

Database(s)

EDR ID Number  
 EPA ID Number

**STATER BROS. MARKETS 166 (Continued)**

**S123534113**

Affiliation Zip:	Not reported
Affiliation Phone:	Not reported
Affiliation Type Desc:	Property Owner
Entity Name:	Stater Bros. Markets
Entity Title:	Not reported
Affiliation Address:	P.O. Box 150
Affiliation City:	San Bernardino
Affiliation State:	CA
Affiliation Country:	United States
Affiliation Zip:	92408
Affiliation Phone:	(909) 733-5000
Affiliation Type Desc:	Environmental Contact
Entity Name:	Chris Ramirez
Entity Title:	Not reported
Affiliation Address:	P.O. Box 150
Affiliation City:	San Bernardino
Affiliation State:	CA
Affiliation Country:	Not reported
Affiliation Zip:	92408
Affiliation Phone:	Not reported
Affiliation Type Desc:	Facility Mailing Address
Entity Name:	Mailing Address
Entity Title:	Not reported
Affiliation Address:	610 South Brookhurst St.
Affiliation City:	Anaheim
Affiliation State:	CA
Affiliation Country:	Not reported
Affiliation Zip:	92804
Affiliation Phone:	Not reported

**C29**  
**ESE**  
 < 1/8  
 0.097 mi.  
 511 ft.

**STATER BROS MARKETS #166 WEST ANAHEIM**  
**610 S BROOKHURST ST**  
**ANAHEIM, CA 92804**  
 Site 14 of 14 in cluster C

**RCRA NonGen / NLR**    **1024822390**  
**CAL000340367**

**Relative:**  
**Higher**  
**Actual:**  
**108 ft.**

RCRA NonGen / NLR:	
Date Form Received by Agency:	2009-02-04 00:00:00.0
Handler Name:	STATER BROS MARKETS #166 WEST ANAHEIM
Handler Address:	610 S BROOKHURST ST
Handler City,State,Zip:	ANAHEIM, CA 92804
EPA ID:	CAL000340367
Contact Name:	CHERYL SKALICKY
Contact Address:	301 S. TIPPECANOE AVE.
Contact City,State,Zip:	SAN BERNARDINO, CA 92408
Contact Telephone:	909-733-5288
Contact Fax:	909-733-4288
Contact Email:	CHERYL.SKALICKY@STATERBROS.COM
Contact Title:	Not reported
EPA Region:	09
Land Type:	Not reported
Federal Waste Generator Description:	Not a generator, verified
Non-Notifier:	Not reported
Biennial Report Cycle:	Not reported

Map ID  
 Direction  
 Distance  
 Elevation

MAP FINDINGS

Site

Database(s)

EDR ID Number  
 EPA ID Number

**STATER BROS MARKETS #166 WEST ANAHEIM (Continued)**

**1024822390**

Accessibility:	Not reported
Active Site Indicator:	Handler Activities
State District Owner:	Not reported
State District:	Not reported
Mailing Address:	PO BOX 150
Mailing City, State, Zip:	SAN BERNARDINO, CA 92402-0000
Owner Name:	STATER BROS MARKETS
Owner Type:	Other
Operator Name:	CHERYL SKALICKY
Operator Type:	Other
Short-Term Generator Activity:	No
Importer Activity:	No
Mixed Waste Generator:	No
Transporter Activity:	No
Transfer Facility Activity:	No
Recycler Activity with Storage:	No
Small Quantity On-Site Burner Exemption:	No
Smelting Melting and Refining Furnace Exemption:	No
Underground Injection Control:	No
Off-Site Waste Receipt:	No
Universal Waste Indicator:	Yes
Universal Waste Destination Facility:	Yes
Federal Universal Waste:	No
Active Site Fed-Reg Treatment Storage and Disposal Facility:	Not reported
Active Site Converter Treatment storage and Disposal Facility:	Not reported
Active Site State-Reg Treatment Storage and Disposal Facility:	Not reported
Active Site State-Reg Handler:	---
Federal Facility Indicator:	Not reported
Hazardous Secondary Material Indicator:	N
Sub-Part K Indicator:	Not reported
Commercial TSD Indicator:	No
Treatment Storage and Disposal Type:	Not reported
2018 GPRA Permit Baseline:	Not on the Baseline
2018 GPRA Renewals Baseline:	Not on the Baseline
Permit Renewals Workload Universe:	Not reported
Permit Workload Universe:	Not reported
Permit Progress Universe:	Not reported
Post-Closure Workload Universe:	Not reported
Closure Workload Universe:	Not reported
202 GPRA Corrective Action Baseline:	No
Corrective Action Workload Universe:	No
Subject to Corrective Action Universe:	No
Non-TSDs Where RCRA CA has Been Imposed Universe:	No
TSDs Potentially Subject to CA Under 3004 (u)/(v) Universe:	No
TSDs Only Subject to CA under Discretionary Auth Universe:	No
Corrective Action Priority Ranking:	No NCAPS ranking
Environmental Control Indicator:	No
Institutional Control Indicator:	No
Human Exposure Controls Indicator:	N/A
Groundwater Controls Indicator:	N/A
Operating TSDF Universe:	Not reported
Full Enforcement Universe:	Not reported
Significant Non-Complier Universe:	No
Unaddressed Significant Non-Complier Universe:	No
Addressed Significant Non-Complier Universe:	No
Significant Non-Complier With a Compliance Schedule Universe:	No
Financial Assurance Required:	Not reported

Map ID  
Direction  
Distance  
Elevation

MAP FINDINGS

Site

Database(s)

EDR ID Number  
EPA ID Number

**STATER BROS MARKETS #166 WEST ANAHEIM (Continued)**

**1024822390**

Handler Date of Last Change: 2018-09-05 20:31:04.0  
Recognized Trader-Importer: No  
Recognized Trader-Exporter: No  
Importer of Spent Lead Acid Batteries: No  
Exporter of Spent Lead Acid Batteries: No  
Recycler Activity Without Storage: No  
Manifest Broker: No  
Sub-Part P Indicator: No

Handler - Owner Operator:

Owner/Operator Indicator: Owner  
Owner/Operator Name: STATER BROS MARKETS  
Legal Status: Other  
Date Became Current: Not reported  
Date Ended Current: Not reported  
Owner/Operator Address: 301 S TIPPECANOE AVE  
Owner/Operator City,State,Zip: SAN BERNARDINO, CA 92408-0121  
Owner/Operator Telephone: 909-733-5000  
Owner/Operator Telephone Ext: Not reported  
Owner/Operator Fax: Not reported  
Owner/Operator Email: Not reported

Owner/Operator Indicator: Operator  
Owner/Operator Name: CHERYL SKALICKY  
Legal Status: Other  
Date Became Current: Not reported  
Date Ended Current: Not reported  
Owner/Operator Address: 301 S. TIPPECANOE AVE.  
Owner/Operator City,State,Zip: SAN BERNARDINO, CA 92408  
Owner/Operator Telephone: 909-733-5288  
Owner/Operator Telephone Ext: Not reported  
Owner/Operator Fax: Not reported  
Owner/Operator Email: Not reported

Historic Generators:

Receive Date: 2009-02-04 00:00:00.0  
Handler Name: STATER BROS MARKETS #166 WEST ANAHEIM  
Federal Waste Generator Description: Not a generator, verified  
State District Owner: Not reported  
Large Quantity Handler of Universal Waste: No  
Recognized Trader Importer: No  
Recognized Trader Exporter: No  
Spent Lead Acid Battery Importer: No  
Spent Lead Acid Battery Exporter: No  
Current Record: Yes  
Non Storage Recycler Activity: Not reported  
Electronic Manifest Broker: Not reported

List of NAICS Codes and Descriptions:

NAICS Code: 45291  
NAICS Description: WAREHOUSE CLUBS AND SUPERCENTERS

Facility Has Received Notices of Violations:

Violations: No Violations Found

Map ID  
 Direction  
 Distance  
 Elevation

MAP FINDINGS

Site

Database(s)

EDR ID Number  
 EPA ID Number

**STATER BROS MARKETS #166 WEST ANAHEIM (Continued)**

**1024822390**

Evaluation Action Summary:  
 Evaluations:

No Evaluations Found

**30**  
**SW**  
**1/8-1/4**  
**0.156 mi.**  
**824 ft.**

**MANNY BHATT**  
**9802 CLEARBROOK LN**  
**ANAHEIM, CA 92804**

**RCRA NonGen / NLR**

**1025829949**  
**CAC003009503**

**Relative:**  
**Lower**  
**Actual:**  
**101 ft.**

RCRA NonGen / NLR:		
Date Form Received by Agency:		2019-04-09 00:00:00.0
Handler Name:	MANNY BHATT	
Handler Address:		9802 CLEARBROOK LN
Handler City,State,Zip:		ANAHEIM, CA 92804
EPA ID:		CAC003009503
Contact Name:		MANNY BHATT
Contact Address:		9802 CLEARBROOK LN
Contact City,State,Zip:		ANAHEIM, CA 92804
Contact Telephone:		714-624-9506
Contact Fax:		Not reported
Contact Email:		MANNIBHATT@HOTMAIL.COM
Contact Title:		Not reported
EPA Region:		09
Land Type:		Not reported
Federal Waste Generator Description:		Not a generator, verified
Non-Notifier:		Not reported
Biennial Report Cycle:		Not reported
Accessibility:		Not reported
Active Site Indicator:		Handler Activities
State District Owner:		Not reported
State District:		Not reported
Mailing Address:		9802 CLEARBROOK LN
Mailing City,State,Zip:		ANAHEIM, CA 92804
Owner Name:		MANNY BHATT
Owner Type:		Other
Operator Name:		MANNY BHATT
Operator Type:		Other
Short-Term Generator Activity:		No
Importer Activity:		No
Mixed Waste Generator:		No
Transporter Activity:		No
Transfer Facility Activity:		No
Recycler Activity with Storage:		No
Small Quantity On-Site Burner Exemption:		No
Smelting Melting and Refining Furnace Exemption:		No
Underground Injection Control:		No
Off-Site Waste Receipt:		No
Universal Waste Indicator:		Yes
Universal Waste Destination Facility:		Yes
Federal Universal Waste:		No
Active Site Fed-Reg Treatment Storage and Disposal Facility:		Not reported
Active Site Converter Treatment storage and Disposal Facility:		Not reported
Active Site State-Reg Treatment Storage and Disposal Facility:		Not reported
Active Site State-Reg Handler:		---
Federal Facility Indicator:		Not reported
Hazardous Secondary Material Indicator:		N

Map ID  
Direction  
Distance  
Elevation

MAP FINDINGS

Site

Database(s)

EDR ID Number  
EPA ID Number

**MANNY BHATT (Continued)**

**1025829949**

Sub-Part K Indicator: Not reported  
Commercial TSD Indicator: No  
Treatment Storage and Disposal Type: Not reported  
2018 GPRC Permit Baseline: Not on the Baseline  
2018 GPRC Renewals Baseline: Not on the Baseline  
Permit Renewals Workload Universe: Not reported  
Permit Workload Universe: Not reported  
Permit Progress Universe: Not reported  
Post-Closure Workload Universe: Not reported  
Closure Workload Universe: Not reported  
202 GPRC Corrective Action Baseline: No  
Corrective Action Workload Universe: No  
Subject to Corrective Action Universe: No  
Non-TSDs Where RCRA CA has Been Imposed Universe: No  
TSDs Potentially Subject to CA Under 3004 (u)/(v) Universe: No  
TSDs Only Subject to CA under Discretionary Auth Universe: No  
Corrective Action Priority Ranking: No NCAPS ranking  
Environmental Control Indicator: No  
Institutional Control Indicator: No  
Human Exposure Controls Indicator: N/A  
Groundwater Controls Indicator: N/A  
Operating TSD Universe: Not reported  
Full Enforcement Universe: Not reported  
Significant Non-Complier Universe: No  
Unaddressed Significant Non-Complier Universe: No  
Addressed Significant Non-Complier Universe: No  
Significant Non-Complier With a Compliance Schedule Universe: No  
Financial Assurance Required: Not reported  
Handler Date of Last Change: 2019-06-26 18:52:00.0  
Recognized Trader-Importer: No  
Recognized Trader-Exporter: No  
Importer of Spent Lead Acid Batteries: No  
Exporter of Spent Lead Acid Batteries: No  
Recycler Activity Without Storage: No  
Manifest Broker: No  
Sub-Part P Indicator: No

**Handler - Owner Operator:**

Owner/Operator Indicator: Operator  
Owner/Operator Name: MANNY BHATT  
Legal Status: Other  
Date Became Current: Not reported  
Date Ended Current: Not reported  
Owner/Operator Address: 9802 CLEARBROOK LN  
Owner/Operator City,State,Zip: ANAHEIM, CA 92804  
Owner/Operator Telephone: 714-624-9506  
Owner/Operator Telephone Ext: Not reported  
Owner/Operator Fax: Not reported  
Owner/Operator Email: Not reported

Owner/Operator Indicator: Owner  
Owner/Operator Name: MANNY BHATT  
Legal Status: Other  
Date Became Current: Not reported  
Date Ended Current: Not reported  
Owner/Operator Address: 9802 CLEARBROOK LN



Map ID  
 Direction  
 Distance  
 Elevation

MAP FINDINGS

Site

Database(s)

EDR ID Number  
 EPA ID Number

**MANNY BHATT (Continued)**

**1025829949**

Owner/Operator City,State,Zip: ANAHEIM, CA 92804  
 Owner/Operator Telephone: 714-624-9506  
 Owner/Operator Telephone Ext: Not reported  
 Owner/Operator Fax: Not reported  
 Owner/Operator Email: Not reported

Historic Generators:

Receive Date: 2019-04-09 00:00:00.0  
 Handler Name: MANNY BHATT  
 Federal Waste Generator Description: Not a generator, verified  
 State District Owner: Not reported  
 Large Quantity Handler of Universal Waste: No  
 Recognized Trader Importer: No  
 Recognized Trader Exporter: No  
 Spent Lead Acid Battery Importer: No  
 Spent Lead Acid Battery Exporter: No  
 Current Record: Yes  
 Non Storage Recycler Activity: Not reported  
 Electronic Manifest Broker: Not reported

List of NAICS Codes and Descriptions:

NAICS Code: 56299  
 NAICS Description: ALL OTHER WASTE MANAGEMENT SERVICES

Facility Has Received Notices of Violations:

Violations: No Violations Found

Evaluation Action Summary:

Evaluations: No Evaluations Found

**31**  
**East**  
**1/8-1/4**  
**0.167 mi.**  
**883 ft.**

**ORANGE BROOK CLEANERS**  
**2222 ORANGE**  
**ANAHEIM, CA 92804**

**DRYCLEANERS** **S121698691**  
**N/A**

**Relative:**  
**Higher**  
**Actual:**  
**109 ft.**

DRYCLEAN SOUTH COAST:

Name: ORANGE BROOK CLEANERS  
 Address: 2222 ORANGE  
 City,State,Zip: ANAHEIM, CA 92804  
 Facility ID: 58276  
 Application Number: 160441  
 Permit Number: M59426  
 Status: A  
 Representative Name: SON THANH LE  
 Representative Telephone: 714 8395021  
 Permit Status: INACT\_NR  
 BCAT Number: 000234  
 BCAT Description: DRY CLEANING EQUIP PERCHLOROETHYLENE  
 CCAT Number: 04  
 CCAT Description: VAPOR RECOVERY UNIT COMPRESS & CONDENSE  
 UTM East: 411.3999939  
 UTM North: 3743  
 Application Date: 08/31/1987  
 PO Issue Date: 11/16/1987

Map ID  
 Direction  
 Distance  
 Elevation

MAP FINDINGS

Site

Database(s)

EDR ID Number  
 EPA ID Number

**ORANGE BROOK CLEANERS (Continued)**

**S121698691**

NAICS Code: 812310  
 SIC Code: 7216

**32  
 NW  
 1/8-1/4  
 0.186 mi.  
 982 ft.**

**LUCY FORBES  
 9791 MESSERSMITH AVE  
 ANAHEIM, CA 92804**

**RCRA NonGen / NLR**

**1026716733  
 CAC003105225**

**Relative:  
 Lower  
 Actual:  
 105 ft.**

RCRA NonGen / NLR:		
Date Form Received by Agency:		2021-02-11 00:00:00.0
Handler Name:	LUCY FORBES	
Handler Address:		9791 MESSERSMITH AVE
Handler City,State,Zip:		ANAHEIM, CA 92804
EPA ID:		CAC003105225
Contact Name:		LUCY FORBES
Contact Address:		9791 MESSERSMITH AVE
Contact City,State,Zip:		ANAHEIM, CA 92804
Contact Telephone:		714-829-5716
Contact Fax:		Not reported
Contact Email:		SCHEDULING@PWSEI.COM
Contact Title:		Not reported
EPA Region:		09
Land Type:		Not reported
Federal Waste Generator Description:		Not a generator, verified
Non-Notifier:		Not reported
Biennial Report Cycle:		Not reported
Accessibility:		Not reported
Active Site Indicator:		Not reported
State District Owner:		Not reported
State District:		Not reported
Mailing Address:		9791 MESSERSMITH AVE
Mailing City,State,Zip:		ANAHEIM, CA 92804
Owner Name:		LUCY FORBES
Owner Type:		Other
Operator Name:		LUCY FORBES
Operator Type:		Other
Short-Term Generator Activity:		No
Importer Activity:		No
Mixed Waste Generator:		No
Transporter Activity:		No
Transfer Facility Activity:		No
Recycler Activity with Storage:		No
Small Quantity On-Site Burner Exemption:		No
Smelting Melting and Refining Furnace Exemption:		No
Underground Injection Control:		No
Off-Site Waste Receipt:		No
Universal Waste Indicator:		No
Universal Waste Destination Facility:		No
Federal Universal Waste:		No
Active Site Fed-Reg Treatment Storage and Disposal Facility:		Not reported
Active Site Converter Treatment storage and Disposal Facility:		Not reported
Active Site State-Reg Treatment Storage and Disposal Facility:		Not reported
Active Site State-Reg Handler:		---
Federal Facility Indicator:		Not reported
Hazardous Secondary Material Indicator:		N
Sub-Part K Indicator:		Not reported
Commercial TSD Indicator:		No

Map ID  
 Direction  
 Distance  
 Elevation

MAP FINDINGS

Site

Database(s)

EDR ID Number  
 EPA ID Number

**LUCY FORBES (Continued)**

**1026716733**

Treatment Storage and Disposal Type:	Not reported
2018 GPRA Permit Baseline:	Not on the Baseline
2018 GPRA Renewals Baseline:	Not on the Baseline
Permit Renewals Workload Universe:	Not reported
Permit Workload Universe:	Not reported
Permit Progress Universe:	Not reported
Post-Closure Workload Universe:	Not reported
Closure Workload Universe:	Not reported
202 GPRA Corrective Action Baseline:	No
Corrective Action Workload Universe:	No
Subject to Corrective Action Universe:	No
Non-TSDFs Where RCRA CA has Been Imposed Universe:	No
TSDFs Potentially Subject to CA Under 3004 (u)/(v) Universe:	No
TSDFs Only Subject to CA under Discretionary Auth Universe:	No
Corrective Action Priority Ranking:	No NCAPS ranking
Environmental Control Indicator:	No
Institutional Control Indicator:	No
Human Exposure Controls Indicator:	N/A
Groundwater Controls Indicator:	N/A
Operating TSDF Universe:	Not reported
Full Enforcement Universe:	Not reported
Significant Non-Complier Universe:	No
Unaddressed Significant Non-Complier Universe:	No
Addressed Significant Non-Complier Universe:	No
Significant Non-Complier With a Compliance Schedule Universe:	No
Financial Assurance Required:	Not reported
Handler Date of Last Change:	2021-02-26 18:45:41.0
Recognized Trader-Importer:	No
Recognized Trader-Exporter:	No
Importer of Spent Lead Acid Batteries:	No
Exporter of Spent Lead Acid Batteries:	No
Recycler Activity Without Storage:	No
Manifest Broker:	No
Sub-Part P Indicator:	No

Handler - Owner Operator:

Owner/Operator Indicator:	Owner
Owner/Operator Name:	LUCY FORBES
Legal Status:	Other
Date Became Current:	Not reported
Date Ended Current:	Not reported
Owner/Operator Address:	9791 MESSERSMITH AVE
Owner/Operator City,State,Zip:	ANAHEIM, CA 92804
Owner/Operator Telephone:	714-829-5716
Owner/Operator Telephone Ext:	Not reported
Owner/Operator Fax:	Not reported
Owner/Operator Email:	Not reported

Owner/Operator Indicator:	Operator
Owner/Operator Name:	LUCY FORBES
Legal Status:	Other
Date Became Current:	Not reported
Date Ended Current:	Not reported
Owner/Operator Address:	9791 MESSERSMITH AVE
Owner/Operator City,State,Zip:	ANAHEIM, CA 92804
Owner/Operator Telephone:	714-829-5716

Map ID  
 Direction  
 Distance  
 Elevation

MAP FINDINGS

Site

Database(s)

EDR ID Number  
 EPA ID Number

**LUCY FORBES (Continued)**

**1026716733**

Owner/Operator Telephone Ext: Not reported  
 Owner/Operator Fax: Not reported  
 Owner/Operator Email: Not reported

Historic Generators:

Receive Date: 2021-02-11 00:00:00.0  
 Handler Name: LUCY FORBES  
 Federal Waste Generator Description: Not a generator, verified  
 State District Owner: Not reported  
 Large Quantity Handler of Universal Waste: No  
 Recognized Trader Importer: No  
 Recognized Trader Exporter: No  
 Spent Lead Acid Battery Importer: No  
 Spent Lead Acid Battery Exporter: No  
 Current Record: Yes  
 Non Storage Recycler Activity: No  
 Electronic Manifest Broker: No

List of NAICS Codes and Descriptions:

NAICS Code: 56299  
 NAICS Description: ALL OTHER WASTE MANAGEMENT SERVICES

Facility Has Received Notices of Violations:

Violations: No Violations Found

Evaluation Action Summary:

Evaluations: No Evaluations Found

33  
 ESE  
 1/8-1/4  
 0.198 mi.  
 1044 ft.

**PUBLIC WORKS YARD**  
**625 S VALLEY ST**  
**ANAHEIM, CA 92805**

**HIST UST U001578783**  
**N/A**

**Relative:**  
**Higher**  
**Actual:**  
**108 ft.**

HIST UST:  
 Name: PUBLIC WORKS YARD  
 Address: 625 S VALLEY ST  
 City,State,Zip: ANAHEIM, CA 92805  
 File Number: Not reported  
 URL: Not reported  
 Region: STATE  
 Facility ID: 00000057888  
 Facility Type: Other  
 Other Type: CITY MAINTENANCE  
 Contact Name: BOB BLYTHE  
 Telephone: 7149995140  
 Owner Name: CITY OF ANAHEIM  
 Owner Address: 200 SOUTH ANAHEIM BOULEVARD, S  
 Owner City,St,Zip: ANAHEIM, CA 92805  
 Total Tanks: 0005  
  
 Tank Num: 001  
 Container Num: 10  
 Year Installed: Not reported  
 Tank Capacity: 00010000

Map ID  
Direction  
Distance  
Elevation

MAP FINDINGS

Site

Database(s)

EDR ID Number  
EPA ID Number

**PUBLIC WORKS YARD (Continued)**

**U001578783**

Tank Used for: PRODUCT  
Type of Fuel: UNLEADED  
Container Construction Thickness: Not reported  
Leak Detection: Stock Inventor

Tank Num: 002  
Container Num: 14  
Year Installed: Not reported  
Tank Capacity: 00000500  
Tank Used for: PRODUCT  
Type of Fuel: Not reported  
Container Construction Thickness: Not reported  
Leak Detection: Stock Inventor

Tank Num: 003  
Container Num: 13  
Year Installed: Not reported  
Tank Capacity: 00000500  
Tank Used for: WASTE  
Type of Fuel: WASTE OIL  
Container Construction Thickness: Not reported  
Leak Detection: Stock Inventor

Tank Num: 004  
Container Num: 12  
Year Installed: Not reported  
Tank Capacity: 00001000  
Tank Used for: PRODUCT  
Type of Fuel: DIESEL  
Container Construction Thickness: Not reported  
Leak Detection: Stock Inventor

Tank Num: 005  
Container Num: 11  
Year Installed: Not reported  
Tank Capacity: 00010000  
Tank Used for: PRODUCT  
Type of Fuel: REGULAR  
Container Construction Thickness: Not reported  
Leak Detection: Stock Inventor

D34  
North  
1/8-1/4  
0.199 mi.  
1052 ft.

**G & M OIL**  
**9225 BROOKHURST ST**  
**ANAHEIM, CA 92804**  
**Site 1 of 15 in cluster D**

**SWEEPS UST** S101589416  
**CA FID UST** N/A  
**HIST CORTESE**

**Relative:**  
**Higher**  
**Actual:**  
**107 ft.**

SWEEPS UST:  
Name: G & M OIL  
Address: 9225 BROOKHURST ST  
City: ANAHEIM  
Status: Active  
Comp Number: 8134  
Number: 9  
Board Of Equalization: Not reported  
Referral Date: 09-30-92  
Action Date: 09-15-92  
Created Date: 02-29-88

Map ID  
Direction  
Distance  
Elevation

MAP FINDINGS

Site

Database(s)

EDR ID Number  
EPA ID Number

**G & M OIL (Continued)**

**S101589416**

Owner Tank Id: Not reported  
SWRCB Tank Id: 30-000-008134-000001  
Tank Status: A  
Capacity: 10000  
Active Date: Not reported  
Tank Use: M.V. FUEL  
STG: P  
Content: DIESEL  
Number Of Tanks: 5

Name: G & M OIL  
Address: 9225 BROOKHURST ST  
City: ANAHEIM  
Status: Active  
Comp Number: 8134  
Number: 9  
Board Of Equalization: Not reported  
Referral Date: 09-30-92  
Action Date: 09-15-92  
Created Date: 02-29-88  
Owner Tank Id: Not reported  
SWRCB Tank Id: 30-000-008134-000002  
Tank Status: A  
Capacity: 10000  
Active Date: Not reported  
Tank Use: M.V. FUEL  
STG: P  
Content: REG UNLEADED  
Number Of Tanks: 5

Name: G & M OIL  
Address: 9225 BROOKHURST ST  
City: ANAHEIM  
Status: Active  
Comp Number: 8134  
Number: 9  
Board Of Equalization: Not reported  
Referral Date: 09-30-92  
Action Date: 09-15-92  
Created Date: 02-29-88  
Owner Tank Id: Not reported  
SWRCB Tank Id: 30-000-008134-000003  
Tank Status: A  
Capacity: 10000  
Active Date: Not reported  
Tank Use: M.V. FUEL  
STG: P  
Content: DIESEL  
Number Of Tanks: Not reported

Name: G & M OIL  
Address: 9225 BROOKHURST ST  
City: ANAHEIM  
Status: Active  
Comp Number: 8134  
Number: 9  
Board Of Equalization: Not reported

Map ID  
Direction  
Distance  
Elevation

MAP FINDINGS

Site

Database(s)

EDR ID Number  
EPA ID Number

**G & M OIL (Continued)**

**S101589416**

Referral Date: 09-30-92  
Action Date: 09-15-92  
Created Date: 02-29-88  
Owner Tank Id: Not reported  
SWRCB Tank Id: 30-000-008134-000004  
Tank Status: A  
Capacity: 12000  
Active Date: Not reported  
Tank Use: M.V. FUEL  
STG: P  
Content: DIESEL  
Number Of Tanks: Not reported

Name: G & M OIL  
Address: 9225 BROOKHURST ST  
City: ANAHEIM  
Status: Active  
Comp Number: 8134  
Number: 9  
Board Of Equalization: Not reported  
Referral Date: 09-30-92  
Action Date: 09-15-92  
Created Date: 02-29-88  
Owner Tank Id: Not reported  
SWRCB Tank Id: 30-000-008134-000005  
Tank Status: A  
Capacity: 550  
Active Date: Not reported  
Tank Use: PETROLEUM  
STG: P  
Content: Not reported  
Number Of Tanks: Not reported

**CA FID UST:**

Facility ID: 30011099  
Regulated By: UTNKA  
Regulated ID: Not reported  
Cortese Code: Not reported  
SIC Code: Not reported  
Facility Phone: 7145359364  
Mail To: Not reported  
Mailing Address: 15402 ELECTRONIC LN O J OT  
Mailing Address 2: Not reported  
Mailing City,St,Zip: ANAHEIM 92804  
Contact: Not reported  
Contact Phone: Not reported  
DUNS Number: Not reported  
NPDES Number: Not reported  
EPA ID: Not reported  
Comments: Not reported  
Status: Active

**HIST CORTESE:**

edr\_fname: G AND M OIL SS #31  
edr\_fadd1: 9225  
City,State,Zip: ANAHEIM, CA 92804

Map ID  
 Direction  
 Distance  
 Elevation

MAP FINDINGS

Site

Database(s)

EDR ID Number  
 EPA ID Number

**G & M OIL (Continued)**

**S101589416**

Region: CORTESE  
 Facility County Code: 30  
 Reg By: LTNKA  
 Reg Id: 083002811T

**D35**  
**North**  
**1/8-1/4**  
**0.199 mi.**  
**1052 ft.**

**G&M OIL CO INC #31**  
**9225 S BROOKHURST**  
**ANAHEIM, CA 92804**

**RCRA NonGen / NLR**

**1024785644**  
**CAL000004975**

**Site 2 of 15 in cluster D**

**Relative:**  
**Higher**  
**Actual:**  
**107 ft.**

RCRA NonGen / NLR:		
Date Form Received by Agency:		1989-11-14 00:00:00.0
Handler Name:	G&M OIL CO INC #31	
Handler Address:		9225 S BROOKHURST
Handler City,State,Zip:		ANAHEIM, CA 92804-0000
EPA ID:		CAL000004975
Contact Name:		SOLEDAD GERMAN
Contact Address:		16868 A LANE
Contact City,State,Zip:		HUNTINGTON BEACH, CA 92647
Contact Telephone:		714-375-4700
Contact Fax:		714-375-2009
Contact Email:		SGERMAN@GMOC.COM
Contact Title:		Not reported
EPA Region:		09
Land Type:		Not reported
Federal Waste Generator Description:		Not a generator, verified
Non-Notifier:		Not reported
Biennial Report Cycle:		Not reported
Accessibility:		Not reported
Active Site Indicator:		Handler Activities
State District Owner:		Not reported
State District:		Not reported
Mailing Address:		16868 A LN
Mailing City,State,Zip:		HUNTINGTON BEACH, CA 92647-4831
Owner Name:		G & M OIL CO LLC
Owner Type:		Other
Operator Name:		SOLEDAD GERMAN
Operator Type:		Other
Short-Term Generator Activity:		No
Importer Activity:		No
Mixed Waste Generator:		No
Transporter Activity:		No
Transfer Facility Activity:		No
Recycler Activity with Storage:		No
Small Quantity On-Site Burner Exemption:		No
Smelting Melting and Refining Furnace Exemption:		No
Underground Injection Control:		No
Off-Site Waste Receipt:		No
Universal Waste Indicator:		Yes
Universal Waste Destination Facility:		Yes
Federal Universal Waste:		No
Active Site Fed-Reg Treatment Storage and Disposal Facility:		Not reported
Active Site Converter Treatment storage and Disposal Facility:		Not reported
Active Site State-Reg Treatment Storage and Disposal Facility:		Not reported
Active Site State-Reg Handler:		---
Federal Facility Indicator:		Not reported
Hazardous Secondary Material Indicator:		N



Map ID  
 Direction  
 Distance  
 Elevation

MAP FINDINGS

Site

Database(s)

EDR ID Number  
 EPA ID Number

**G&M OIL CO INC #31 (Continued)**

**1024785644**

Sub-Part K Indicator:	Not reported
Commercial TSD Indicator:	No
Treatment Storage and Disposal Type:	Not reported
2018 GPRA Permit Baseline:	Not on the Baseline
2018 GPRA Renewals Baseline:	Not on the Baseline
Permit Renewals Workload Universe:	Not reported
Permit Workload Universe:	Not reported
Permit Progress Universe:	Not reported
Post-Closure Workload Universe:	Not reported
Closure Workload Universe:	Not reported
202 GPRA Corrective Action Baseline:	No
Corrective Action Workload Universe:	No
Subject to Corrective Action Universe:	No
Non-TSDs Where RCRA CA has Been Imposed Universe:	No
TSDs Potentially Subject to CA Under 3004 (u)/(v) Universe:	No
TSDs Only Subject to CA under Discretionary Auth Universe:	No
Corrective Action Priority Ranking:	No NCAPS ranking
Environmental Control Indicator:	No
Institutional Control Indicator:	No
Human Exposure Controls Indicator:	N/A
Groundwater Controls Indicator:	N/A
Operating TSDF Universe:	Not reported
Full Enforcement Universe:	Not reported
Significant Non-Complier Universe:	No
Unaddressed Significant Non-Complier Universe:	No
Addressed Significant Non-Complier Universe:	No
Significant Non-Complier With a Compliance Schedule Universe:	No
Financial Assurance Required:	Not reported
Handler Date of Last Change:	2018-09-05 15:40:48.0
Recognized Trader-Importer:	No
Recognized Trader-Exporter:	No
Importer of Spent Lead Acid Batteries:	No
Exporter of Spent Lead Acid Batteries:	No
Recycler Activity Without Storage:	No
Manifest Broker:	No
Sub-Part P Indicator:	No

Handler - Owner Operator:

Owner/Operator Indicator:	Operator
Owner/Operator Name:	SOLEDAD GERMAN
Legal Status:	Other
Date Became Current:	Not reported
Date Ended Current:	Not reported
Owner/Operator Address:	16868 A LANE
Owner/Operator City,State,Zip:	HUNTINGTON BEACH, CA 92647
Owner/Operator Telephone:	714-375-4700
Owner/Operator Telephone Ext:	Not reported
Owner/Operator Fax:	Not reported
Owner/Operator Email:	Not reported
Owner/Operator Indicator:	Owner
Owner/Operator Name:	G & M OIL CO LLC
Legal Status:	Other
Date Became Current:	Not reported
Date Ended Current:	Not reported
Owner/Operator Address:	16868 A LN

Map ID  
 Direction  
 Distance  
 Elevation

MAP FINDINGS

Site

Database(s)

EDR ID Number  
 EPA ID Number

**G&M OIL CO INC #31 (Continued)**

**1024785644**

Owner/Operator City,State,Zip:	HUNTINGTON BEACH, CA 92647-0000
Owner/Operator Telephone:	714-375-4700
Owner/Operator Telephone Ext:	Not reported
Owner/Operator Fax:	Not reported
Owner/Operator Email:	Not reported

Historic Generators:

Receive Date:	1989-11-14 00:00:00.0
Handler Name:	G&M OIL CO INC #31
Federal Waste Generator Description:	Not a generator, verified
State District Owner:	Not reported
Large Quantity Handler of Universal Waste:	No
Recognized Trader Importer:	No
Recognized Trader Exporter:	No
Spent Lead Acid Battery Importer:	No
Spent Lead Acid Battery Exporter:	No
Current Record:	Yes
Non Storage Recycler Activity:	Not reported
Electronic Manifest Broker:	Not reported

List of NAICS Codes and Descriptions:

NAICS Code:	44719
NAICS Description:	OTHER GASOLINE STATIONS

Facility Has Received Notices of Violations:

Violations:	No Violations Found
-------------	---------------------

Evaluation Action Summary:

Evaluations:	No Evaluations Found
--------------	----------------------

**D36**  
**North**  
**1/8-1/4**  
**0.199 mi.**  
**1052 ft.**

**G&M OIL CO.**  
**9225 S. BROOKHURST ST.**  
**ANAHEIM, CA 92804**  
**Site 3 of 15 in cluster D**

**UST U004264870**  
**N/A**

**Relative:**  
**Higher**  
**Actual:**  
**107 ft.**

UST:	
Name:	G&M OIL CO.
Address:	9225 S. BROOKHURST ST.
City,State,Zip:	ANAHEIM, CA 92804
Facility ID:	Not reported
Permitting Agency:	Orange County Environmental Health
CERSID:	Not reported
Latitude:	Not reported
Longitude:	Not reported

MAP FINDINGS

Map ID  
 Direction  
 Distance  
 Elevation

Site

Database(s)

EDR ID Number  
 EPA ID Number

**D37**  
**North**  
**1/8-1/4**  
**0.199 mi.**  
**1052 ft.**

**G & M OIL STATION #31**  
**9225 S BROOKHURST ST**  
**ANAHEIM, CA 92804**

**Site 4 of 15 in cluster D**

**LUST**  
**CERS HAZ WASTE**  
**CERS TANKS**  
**CERS**

**S120834895**  
**N/A**

**Relative:**  
**Higher**  
**Actual:**  
**107 ft.**

**ORANGE CO. LUST:**  
 Name: G & M OIL STATION #31  
 Address: 9225 S BROOKHURST ST  
 City,State,Zip: ANAHEIM, CA 92804  
 Region: ORANGE  
 Facility Id: 96UT018  
 Released Substance: Diesel fuel oil and additives, Nos.1-D, 2-D, 2-4; Gasoline-Automotive (motor gasoline and additives), leaded & unleaded  
 Date Closed: 10/22/2003  
 Record ID: RO0001401

**CERS HAZ WASTE:**  
 Name: G&M OIL CO. #31  
 Address: 9225 S. BROOKHURST ST.  
 City,State,Zip: ANAHEIM, CA 92804  
 Site ID: 32237  
 CERS ID: 10138223  
 CERS Description: Hazardous Waste Generator

**CERS TANKS:**  
 Name: G&M OIL CO. #31  
 Address: 9225 S. BROOKHURST ST.  
 City,State,Zip: ANAHEIM, CA 92804  
 Site ID: 32237  
 CERS ID: 10138223  
 CERS Description: Underground Storage Tank

**CERS:**  
 Name: G&M OIL CO. #31  
 Address: 9225 S. BROOKHURST ST.  
 City,State,Zip: ANAHEIM, CA 92804  
 Site ID: 32237  
 CERS ID: 10138223  
 CERS Description: Chemical Storage Facilities

**Violations:**  
 Site ID: 32237  
 Site Name: G&M Oil Co. #31  
 Violation Date: 06-01-2015  
 Citation: 23 CCR 16 2636(f)(2) - California Code of Regulations, Title 23, Chapter 16, Section(s) 2636(f)(2)  
 Violation Description: Failure of the pressurized piping to meet one or more of the following requirements: monitored at least hourly with the capability of detecting a release of 3.0 gallons per hour, and will restrict the flow of product through the piping or trigger an alarm when a release occurs.  
 Violation Notes: Returned to compliance on 06/01/2015. The 89 line leak detector failed testing this date and was replaced like for like and the violation was abated  
 Violation Division: Orange County Environmental Health  
 Violation Program: UST  
 Violation Source: CERS

Map ID  
Direction  
Distance  
Elevation

MAP FINDINGS

Site

Database(s)

EDR ID Number  
EPA ID Number

**G & M OIL STATION #31 (Continued)**

**S120834895**

Site ID: 32237  
Site Name: G&M Oil Co. #31  
Violation Date: 05-14-2019  
Citation: 23 CCR 16 2636(f)(2) - California Code of Regulations, Title 23, Chapter 16, Section(s) 2636(f)(2)  
Violation Description: Failure of the functional line leak detector (LLD) monitoring pressurized piping to meet one or more of the following requirements: Monitored at least hourly with the capability of detecting a release of 3.0 gallons per hour leak at 10 pounds per square inch and restrict or shut off the flow of product through the piping when a leak is detected.  
Violation Notes: Returned to compliance on 06/24/2019. OBSERVATION: The 87 tank line leak detector failed to meet one or more of the following requirements: Monitor at least hourly; Capable of detecting a release of 3.0 gallons per hour at 10 p.s.i.g.; Restricting or shutting off the flow of product through the piping when a leak is detected. CORRECTIVE ACTION: Repair or replace line leak detector for the 87 tank so that it is capable of monitoring at least hourly, detecting a release of 3.0 gallons per hour at 10 p.s.i.g., and restricting or shutting off the flow of product through the piping when a leak is detected. Submit passing test results to this Agency within 30 days.  
Violation Division: Orange County Environmental Health  
Violation Program: UST  
Violation Source: CERS

Site ID: 32237  
Site Name: G&M Oil Co. #31  
Violation Date: 06-04-2014  
Citation: HSC 6.7 25292.1(a) - California Health and Safety Code, Chapter 6.7, Section(s) 25292.1(a)  
Violation Description: Failure to operate the UST system to prevent spills and/or overfills.  
Violation Notes: Returned to compliance on 06/04/2014. The super spill bucket failed water visual testing this date and must be repaired or replaced. Send this Agency documentation of repairs and passed test  
Violation Division: Orange County Environmental Health  
Violation Program: UST  
Violation Source: CERS

Site ID: 32237  
Site Name: G&M Oil Co. #31  
Violation Date: 05-14-2019  
Citation: 23 CCR 16 2712(b)(1)(G) - California Code of Regulations, Title 23, Chapter 16, Section(s) 2712(b)(1)(G)  
Violation Description: Failure to comply with one or more of the following overflow prevention equipment requirements: Alert the transfer operator when the tank is 90 percent full by restricting the flow into the tank or triggering an audible and visual alarm; or Restrict delivery of flow to the tank at least 30 minutes before the tank overfills, provided the restriction occurs when the tank is filled to no more than 95 percent of capacity; and activate an audible alarm at least five minutes before the tank overfills; or Provide positive shut-off of flow to the tank when the tank is filled to no more than 95 percent of capacity; or Provide positive shut-off of flow to the tank so that none of the fittings located on the top of the tank are exposed to product due to overfilling. Install/retrofit overflow prevention equipment that does not use flow restrictors on vent piping to meet overflow prevention equipment requirements when the overflow

Map ID  
Direction  
Distance  
Elevation

MAP FINDINGS

Site

Database(s)

EDR ID Number  
EPA ID Number

**G & M OIL STATION #31 (Continued)**

**S120834895**

prevention equipment is installed, repaired, or replaced on and after October 1,- 2018. For USTs installed before October 1, 2018, perform an inspection by October 13, 2018 and every 36 months thereafter. For USTs installed on and after October- 1,- 2018, perform an inspection at installation and every 36 months thereafter. Inspected within 30 days after a repair to the overfill prevention equipment. Inspected using an applicable manufacturer guidelines, industry codes, engineering standards, or a method approved by a professional engineer. Inspected by a certified UST service technician. Maintain records of overfill prevention equipment inspection for 36 months.

Violation Notes: Returned to compliance on 05/14/2019. OBSERVATION: Facility failed to test overfill prevention equipment at least once as of 10/13/2018 and every 36 months thereafter. CORRECTIVE ACTION: Overfill prevention equipment was tested on 3/18/2019 and passed; violation corrected.

Violation Division: Orange County Environmental Health  
Violation Program: UST  
Violation Source: CERS

Site ID: 32237  
Site Name: G&M Oil Co. #31  
Violation Date: 06-02-2016  
Citation: HSC 6.7 25292.1(a) - California Health and Safety Code, Chapter 6.7, Section(s) 25292.1(a)

Violation Description: Failure to operate the UST system to prevent unauthorized releases including leaks, spills, and/or overfills.

Violation Notes: Returned to compliance on 06/02/2016. The 87 spill bucket failed testing and was repaired this date by G & M and then passed. The violation was abated

Violation Division: Orange County Environmental Health  
Violation Program: UST  
Violation Source: CERS

Site ID: 32237  
Site Name: G&M Oil Co. #31  
Violation Date: 03-29-2019  
Citation: 23 CCR 16 2663 - California Code of Regulations, Title 23, Chapter 16, Section(s) 2663

Violation Description: Failure to complete one or more of the requirements of tank lining, including but not limited to: submit proper written tank lining certification to the UPA within 30 days of completion of the inspection, perform tank integrity test and/or vacuum test following lining, employ proper coatings expert and/or special inspector. Failure to inspect a steel tank which has been lined or repaired using the interior lining method within 120 months of lining and every 60 months thereafter. Maintain records for the life of the tank.

Violation Notes: Returned to compliance on 06/11/2019. OBSERVATION: Owner/Operator failed to comply with one or more of the following requirements for steel tank lining: submit proper written tank lining certification to this Agency within 30 days of completion of the inspection, perform tank integrity test and/or vacuum test following lining, employ proper coatings expert and/or special inspector, inspect a steel tank which has been lined or repaired using the interior lining method within 10 years of lining and every five years thereafter, or maintain records for the life of the tank. CORRECTIVE ACTION: Ensure that tank lining is inspected as required, records are maintained for the life of the tank, and that written tank lining certification is submitted to this Agency within 30 days of completion.

Map ID  
Direction  
Distance  
Elevation

MAP FINDINGS

Site

Database(s)

EDR ID Number  
EPA ID Number

**G & M OIL STATION #31 (Continued)**

**S120834895**

Violation Division: Orange County Environmental Health  
Violation Program: UST  
Violation Source: CERS

Site ID: 32237  
Site Name: G&M Oil Co. #31  
Violation Date: 06-25-2018  
Citation: HSC 6.7 25284, 25286 - California Health and Safety Code, Chapter 6.7, Section(s) 25284, 25286

Violation Description: Failure to submit a complete and accurate application for a permit to operate a UST, or for renewal of the permit.

Violation Notes: Returned to compliance on 06/27/2018.

Violation Division: Orange County Environmental Health  
Violation Program: UST  
Violation Source: CERS

Site ID: 32237  
Site Name: G&M Oil Co. #31  
Violation Date: 01-12-2015  
Citation: HSC 6.7 25292(e) - California Health and Safety Code, Chapter 6.7, Section(s) 25292(e)

Violation Description: Failure to maintain secondary containment, as evidenced by failure of secondary containment testing.

Violation Notes: Returned to compliance on 01/12/2015. 91 electrical penetration failed SB989 testing but was repaired on SR0125008 and verified repaired by 1-12-15

Violation Division: Orange County Environmental Health  
Violation Program: UST  
Violation Source: CERS

Site ID: 32237  
Site Name: G&M Oil Co. #31  
Violation Date: 11-14-2017  
Citation: HSC 6.7 25290.1(c),25290.2(c),25291(a)(2),2529.1(e) - California Health and Safety Code, Chapter 6.7, Section(s) 25290.1(c),25290.2(c),25291(a)(2),2529.1(e)

Violation Description: Failure to maintain secondary containment (e.g., failure of secondary containment testing).

Violation Notes: Returned to compliance on 03/06/2018. The following secondary containment components failed testing on 9-21-17: - 87 Product Secondary piping - 89 Product Secondary piping - 91 Product Secondary piping - 87 STP sump - Diesel Fill sump - 5/6 UDC - 7/8 UDC - 9/10 UDC Please schedule the retest for the failed components within 30 days. Notify this Agency at least 48 hours prior to the testing event.

Violation Division: Orange County Environmental Health  
Violation Program: UST  
Violation Source: CERS

Site ID: 32237  
Site Name: G&M Oil Co. #31  
Violation Date: 05-14-2014  
Citation: HSC 6.7 Multiple Sections - California Health and Safety Code, Chapter 6.7, Section(s) Multiple Sections

Violation Description: UST Program - Administration/Documentation - General

Violation Notes: Returned to compliance on 05/14/2014. violation TF09 abated 9-11-13 when corrosion engineer certification received for three USTs at site

Violation Division: Orange County Environmental Health

Map ID  
Direction  
Distance  
Elevation

MAP FINDINGS

Site

Database(s)

EDR ID Number  
EPA ID Number

**G & M OIL STATION #31 (Continued)**

**S120834895**

Violation Program: UST  
Violation Source: CERS

Site ID: 32237  
Site Name: G&M Oil Co. #31  
Violation Date: 06-02-2016  
Citation: 23 CCR 16 2715(i) - California Code of Regulations, Title 23, Chapter 16, Section(s) 2715(i)  
Violation Description: Failure to have a properly qualified service technician test leak detection equipment as required every 12 months (vapor, pressure, hydrostatic (VPH) system, sensors, line-leak detectors (LLD), automatic tank gauge (ATG), etc.).  
Violation Notes: Returned to compliance on 06/02/2016. The annual monitor certification testing was due 6-1-16 but was completed 6-2-16. the violation has been abated  
Violation Division: Orange County Environmental Health  
Violation Program: UST  
Violation Source: CERS

Site ID: 32237  
Site Name: G&M Oil Co. #31  
Violation Date: 06-01-2015  
Citation: HSC 6.7 25292.1(a) - California Health and Safety Code, Chapter 6.7, Section(s) 25292.1(a)  
Violation Description: Failure to operate the UST system to prevent spills and/or overfills.  
Violation Notes: Returned to compliance on 06/01/2015. The 89 spill bucket failed testing this date and was replaced like for like and the violation was abated  
Violation Division: Orange County Environmental Health  
Violation Program: UST  
Violation Source: CERS

Evaluation:  
Eval General Type: Other/Unknown  
Eval Date: 01-12-2015  
Violations Found: No  
Eval Type: Other, not routine, done by local agency  
Eval Notes: Mark Sutphin at site to witness water sump testing on 91 turbine sump . Sump passed testing after replacement of electrical penetration on plan check SR0125008 .A Bravo Fiberglass penetration was installed Testing was performed by Daniel Salas Of Tank Tek  
Eval Division: Orange County Environmental Health  
Eval Program: UST  
Eval Source: CERS

Eval General Type: Other/Unknown  
Eval Date: 01-12-2015  
Violations Found: Yes  
Eval Type: Other, not routine, done by local agency  
Eval Notes: Mark Sutphin at site to witness water sump testing on 91 turbine sump . Sump passed testing after replacement of electrical penetration on plan check SR0125008 .A Bravo Fiberglass penetration was installed Testing was performed by Daniel Salas Of Tank Tek  
Eval Division: Orange County Environmental Health  
Eval Program: UST  
Eval Source: CERS

Map ID  
Direction  
Distance  
Elevation

MAP FINDINGS

Site

Database(s)

EDR ID Number  
EPA ID Number

**G & M OIL STATION #31 (Continued)**

**S120834895**

Eval General Type: Other/Unknown  
Eval Date: 01-21-2015  
Violations Found: No  
Eval Type: Other, not routine, done by local agency  
Eval Notes: Received SB989 test results for repaired 91 STP sump. Inspector Sutphin was at site for testing Repair was inspected and testing was witnessed 1-12-15 System passed and SR was closed .  
Eval Division: Orange County Environmental Health  
Eval Program: UST  
Eval Source: CERS

Eval General Type: Other/Unknown  
Eval Date: 01-30-2016  
Violations Found: No  
Eval Type: Other, not routine, done by local agency  
Eval Notes: Reviewed submission package on CERS, DECLINED. Request for re-submittal this date. Please add Impressed Current Control Box Location on the North side of the building. For questions please contact Alvin Dong, adong@ochca.com 714 640 9358  
Eval Division: Orange County Environmental Health  
Eval Program: UST  
Eval Source: CERS

Eval General Type: Other/Unknown  
Eval Date: 03-02-2017  
Violations Found: No  
Eval Type: Other, not routine, done by local agency  
Eval Notes: reviewed and approved CERS 10138223 DO Statement dated 6-19-16, CFR dated 6-10-16  
Eval Division: Orange County Environmental Health  
Eval Program: UST  
Eval Source: CERS

Eval General Type: Other/Unknown  
Eval Date: 03-29-2019  
Violations Found: Yes  
Eval Type: Other, not routine, done by local agency  
Eval Notes: INSPECTOR COMMENT: Tank lining inspection was last conducted on 9/11/2013. Tank lining must be inspection within 10 years of lining and every 5 after. Tank lining inspection was due on 9/11/2018. Please immediately submit plan check documents for a tank lining inspection, ensure that tank lining is inspected as required, and submit written tank lining certification to this Agency within 30 days of completion.  
Eval Division: Orange County Environmental Health  
Eval Program: UST  
Eval Source: CERS

Eval General Type: Other/Unknown  
Eval Date: 04-12-2017  
Violations Found: No  
Eval Type: Other, not routine, done by local agency  
Eval Notes: Monitor cert notification for 5-30  
Eval Division: Orange County Environmental Health  
Eval Program: UST  
Eval Source: CERS

Eval General Type: Other/Unknown



Map ID  
Direction  
Distance  
Elevation

MAP FINDINGS

Site

Database(s)

EDR ID Number  
EPA ID Number

**G & M OIL STATION #31 (Continued)**

**S120834895**

Eval Date: 04-21-2015  
Violations Found: No  
Eval Type: Other, not routine, done by local agency  
Eval Notes: Monitor cert notification  
Eval Division: Orange County Environmental Health  
Eval Program: UST  
Eval Source: CERS

Eval General Type: Other/Unknown  
Eval Date: 05-05-2015  
Violations Found: No  
Eval Type: Other, not routine, done by local agency  
Eval Notes: CERS 10138223 2-20-15 submittal approved for UST facility .  
Eval Division: Orange County Environmental Health  
Eval Program: UST  
Eval Source: CERS

Eval General Type: Other/Unknown  
Eval Date: 05-05-2015  
Violations Found: No  
Eval Type: Other, not routine, done by local agency  
Eval Notes: CERS 10138223 reviewede and accepted by M Sutphin Facility has reportable quantities of gasoline, diesel, and fuel contaminated water the facility has 5 gallon propane cylinder for sale to the public that are not reportable ..  
Eval Division: Orange County Environmental Health  
Eval Program: HMRRP  
Eval Source: CERS

Eval General Type: Other/Unknown  
Eval Date: 05-09-2017  
Violations Found: No  
Eval Type: Other, not routine, done by local agency  
Eval Notes: Monitor cert reschedule notification for 5-31  
Eval Division: Orange County Environmental Health  
Eval Program: UST  
Eval Source: CERS

Eval General Type: Other/Unknown  
Eval Date: 05-12-2014  
Violations Found: No  
Eval Type: Other, not routine, done by local agency  
Eval Notes: Monitor cert notification  
Eval Division: Orange County Environmental Health  
Eval Program: UST  
Eval Source: CERS

Eval General Type: Other/Unknown  
Eval Date: 08-02-2013  
Violations Found: No  
Eval Type: Other, not routine, done by local agency  
Eval Notes: APPROVED PLAN CHECK SR012905 FOR THE 5 YEAR RETEST OF THE THREE LINE GASOLINE TANKS AT SITE. CONTRACTOR WAS NOTIFIED AT 661-833-9501  
Eval Division: Orange County Environmental Health  
Eval Program: UST  
Eval Source: CERS

Map ID  
Direction  
Distance  
Elevation

MAP FINDINGS

Site

Database(s)

EDR ID Number  
EPA ID Number

**G & M OIL STATION #31 (Continued)**

**S120834895**

Eval General Type: Other/Unknown  
Eval Date: 08-02-2013  
Violations Found: No  
Eval Type: Other, not routine, done by local agency  
Eval Notes: APPROVED PLAN CHECK SR012905 FOR THE 5 YEAR RETEST OF THE THREE LINE GASOLINE TANKS AT SITE. CONTRACTOR WAS NOTIFIED AT 661-833-9501. THE DIESEL TANK AT SITE IS NOT PART OF THE RELINING REPAIR

Eval Division: Orange County Environmental Health  
Eval Program: UST  
Eval Source: CERS

Eval General Type: Other/Unknown  
Eval Date: 08-02-2013  
Violations Found: No  
Eval Type: Other, not routine, done by local agency  
Eval Notes: Received monitor certification test results dated 6-20-13 System passed , spill buckets passed, line leak detectors passed Plat plan included with report

Eval Division: Orange County Environmental Health  
Eval Program: UST  
Eval Source: CERS

Eval General Type: Other/Unknown  
Eval Date: 08-27-2014  
Violations Found: No  
Eval Type: Other, not routine, done by local agency  
Eval Notes: SB989 Notification

Eval Division: Orange County Environmental Health  
Eval Program: UST  
Eval Source: CERS

Eval General Type: Other/Unknown  
Eval Date: 09-08-2016  
Violations Found: No  
Eval Type: Other, not routine, done by local agency  
Eval Notes: Received the following documents in CERS: - Monitoring system certification dated 6/2/16 - Spill bucket test report dated 6/2/16 UST submittals declined in CERS due to: Please verify the presence of a vent transition sump. 87 fill riser has fiberglass secondary containment. Financial responsibility form must be signed by tank owner.

Eval Division: Orange County Environmental Health  
Eval Program: UST  
Eval Source: CERS

Eval General Type: Other/Unknown  
Eval Date: 09-09-2013  
Violations Found: No  
Eval Type: Other, not routine, done by local agency  
Eval Notes: Update tank information, per email from G&M.

Eval Division: Orange County Environmental Health  
Eval Program: UST  
Eval Source: CERS

Eval General Type: Other/Unknown  
Eval Date: 11-14-2017  
Violations Found: No

Map ID  
Direction  
Distance  
Elevation

MAP FINDINGS

Site

Database(s)

EDR ID Number  
EPA ID Number

**G & M OIL STATION #31 (Continued)**

**S120834895**

Eval Type: Other, not routine, done by local agency  
Eval Notes: Plan check SR0131644 is approved. The UST Facility Modification Application was submitted and received by Craig Mc Laren of LAN Testing. The Contractor information is complete. The Contractor is Daniel Coronel of LAN Testing (818-383-3164). The Scope of Work includes repairs for the previously failed secondary containment components : - Replacing the electrical and product penetration fitting in the STP sumps with Bravo F Series retrofit S-split penetration fittings as required. - Repair electrical penetration fittings in failing UDC's with Bravo B-2000 repair kit - Epoxy / Fiberglass the collars on the Diesel STP sump. - Break concrete around UDC # 3/4 in order to expose 87 secondary product line boot - Verify 87 secondary product line boot is sealed properly and replace if necessary - Perform SB-989 test after repairs are completed - Perform final inspection in front of inspector. If concrete is removed around the UDCs, soil sampling may be for VOC [Truncated]

Eval Division: Orange County Environmental Health  
Eval Program: UST  
Eval Source: CERS

Eval General Type: Other/Unknown  
Eval Date: 11-14-2017  
Violations Found: Yes  
Eval Type: Other, not routine, done by local agency  
Eval Notes: This is an in-office inspection report to document the submittal of the results from the secondary containment testing conducted on 9-21-17 by Tank-Tek. The following secondary containment components failed testing: - 87, 89 and 91 Product Secondary piping - 87 STP sump - Diesel Fill sump - 5/6 UDC - 7/8 UDC - 9/10 UDC Plan Check application SR0131644 was submitted and approved today for the repairs to the failed components. The following Secondary Containment components passed testing: - Diesel Product Secondary - 89 STP Sump - 91 STP Sump - Diesel STP sump - 87 Fill Sump - 89 Fill Sump - 91 Fill Sump - 1/2 UDC - 3/4 UDC

Eval Division: Orange County Environmental Health  
Eval Program: UST  
Eval Source: CERS

Eval General Type: Other/Unknown  
Eval Date: 11-25-2014  
Violations Found: No  
Eval Type: Other, not routine, done by local agency  
Eval Notes: reviewed plans  
Eval Division: Orange County Environmental Health  
Eval Program: UST  
Eval Source: CERS

Eval General Type: Other/Unknown  
Eval Date: 11-26-2014  
Violations Found: No  
Eval Type: Other, not routine, done by local agency  
Eval Notes: plans approved for modification Brad Ballreich at 951-699-8058 called and left message to pick up plans

Eval Division: Orange County Environmental Health  
Eval Program: UST  
Eval Source: CERS

Map ID  
Direction  
Distance  
Elevation

MAP FINDINGS

Site

Database(s)

EDR ID Number  
EPA ID Number

**G & M OIL STATION #31 (Continued)**

**S120834895**

Eval General Type: Other/Unknown  
Eval Date: 11-27-2017  
Violations Found: No  
Eval Type: Other, not routine, done by local agency  
Eval Notes: The CERS information for the UST was accepted in CERS today regarding the submission of the SB 989 results and the updated UST Owner Statement of Designated Operator with the list of DOs from Belshire.  
Eval Division: Orange County Environmental Health  
Eval Program: UST  
Eval Source: CERS

Eval General Type: Other/Unknown  
Eval Date: 12-04-2015  
Violations Found: No  
Eval Type: Other, not routine, done by local agency  
Eval Notes: UST documents declined in CERS database. Monitoring system certification dated 6/1/15 received (CSLD programming verified. PD of 99%, enhanced format) Spill bucket test (visual) report dated 6/1/15 received CFR = 6/19/15-6/19/16 DO = Belshire Submittal declined due to: Tank page: please add isolation to corrosion protection. Monitoring plan: ATG test results must be maintained in order to meet recordkeeping requirements. Certification of Financial Responsibility: the state fund coverage amount is limited to \$1M, minus the amount of liability the tank owner must demonstrate. Please revise the state form to reflect this limitation.  
Eval Division: Orange County Environmental Health  
Eval Program: UST  
Eval Source: CERS

Eval General Type: Other/Unknown  
Eval Date: 05-13-2020  
Violations Found: No  
Eval Type: Other, not routine, done by local agency  
Eval Notes: The following documents were received by this agency: - Monitoring System Certification Form (dated 4/29/2020) - Spill Container Testing Report Form (dated 4/29/2020) The following components were tested and PASSED: - In-Tank Gauging (4 x VR MAG) - Product Piping Sump Sensors (4 x VR208) - Fill Piping Sump Sensors (4 x VR208) - UDC Sensors (5 x Franklin Fueling Systems/Beaudreau 406) - Mechanical Line Leak Detectors (x4) - Spill Containers (x4)  
Eval Division: Orange County Environmental Health  
Eval Program: UST  
Eval Source: CERS

Eval General Type: Other/Unknown  
Eval Date: 05-14-2014  
Violations Found: Yes  
Eval Type: Other, not routine, done by local agency  
Eval Notes: Not reported  
Eval Division: Orange County Environmental Health  
Eval Program: UST  
Eval Source: CERS

Eval General Type: Compliance Evaluation Inspection  
Eval Date: 05-14-2019  
Violations Found: Yes  
Eval Type: Routine done by local agency

Map ID  
Direction  
Distance  
Elevation

MAP FINDINGS

Site

Database(s)

EDR ID Number  
EPA ID Number

**G & M OIL STATION #31 (Continued)**

**S120834895**

Eval Notes: INSPECTOR COMMENT: TESTER: William Coulter, TanktekG verified ICC & Veeder-Root, & VMI TANK: All Single-wall tanks Diesel (12,000 gallons) 87 (10,000 gallons) 89 (10,000 gallons) 91 (10,000 gallons) MONITORING PANEL: Veeder-Root TLS-350 LEAK SENSORS: All sumps (fill and piping) are monitored by VR-208. Fill sump sensors do not initiate turbine shut-down; only set off alarms on the monitoring panel. LLD: Mechanical line leak detector OVERFILL: Flappers UDCs: All monitored by Beaudreau sensors and do trigger positive shutdown of the turbines. Rectifier box on site. Monitoring Certification was last conducted on 5/31/2018. Secondary Containment Testing was last conducted on 9/21/2017. Test is due every 36 months. Overfill Prevention Equipment Test was conducted on 3/18/2019. Test was due on 10/13/2018. Overfill Prevention Equipment Inspection Test Form was submitted via CERS. The following components were tested and [Truncated]

Eval Division: Orange County Environmental Health  
Eval Program: UST  
Eval Source: CERS

Eval General Type: Other/Unknown  
Eval Date: 05-23-2016  
Violations Found: No  
Eval Type: Other, not routine, done by local agency  
Eval Notes: Per file review the monitor cert is due by 6-1-16 . I contacted G and M and received subsequent notification for testing on 6-2-16

Eval Division: Orange County Environmental Health  
Eval Program: UST  
Eval Source: CERS

Eval General Type: Other/Unknown  
Eval Date: 05-24-2016  
Violations Found: No  
Eval Type: Other, not routine, done by local agency  
Eval Notes: Monitor cert notification

Eval Division: Orange County Environmental Health  
Eval Program: UST  
Eval Source: CERS

Eval General Type: Compliance Evaluation Inspection  
Eval Date: 05-31-2017  
Violations Found: No  
Eval Type: Routine done by local agency  
Eval Notes: On site to conduct a routine Hazardous Materials Business Emergency Plan inspection. Consent to inspect and take photos was provided by Estella Martinez. CERS 10138223 was reviewed today and the Business Activities, Business Owner / Operator forms, Hazardous Materials Inventory and Site map were complete and accepted. A walk through of the facility was conducted. The following Hazardous Substances were observed being stored at above the reporting threshold: HM - Gasoline fuel - Diesel fuel HW - Gasoline contaminated liquids This facility is responsible for identifying all hazardous materials and hazardous wastes, which are above the following disclosure thresholds: Solids > 500 pounds. Liquids > or = 55 gallons Gas > or = 200 cubic feet Site map is available for review. Employee training is available for review. Ensure the HMBEP is resubmitted by March 1st every year.

Eval Division: Orange County Environmental Health  
Eval Program: HMRRP  
Eval Source: CERS

Map ID  
Direction  
Distance  
Elevation

MAP FINDINGS

Site

Database(s)

EDR ID Number  
EPA ID Number

**G & M OIL STATION #31 (Continued)**

**S120834895**

Eval General Type: Compliance Evaluation Inspection  
Eval Date: 05-31-2017  
Violations Found: No  
Eval Type: Routine done by local agency  
Eval Notes: On site to conduct a routine hazardous waste inspection. Consent to inspect and take photos at the facility was provided by Estella Martinez. The site has a 55 gallon drum designated for the storage of the waste sump waters and a 55 gallon drum designated for the storage of waste gasoline contaminated solids. Hazardous waste containers were properly labeled and covered. Municipal dumpster area does not contain any hazardous waste. The perimeter of the facility was also inspected; no signs of releases were noted. Emergency Response Information is complete. Reviewed manifests, bills of lading and consolidated manifests for all hazardous waste streams. For further information about Hazardous Waste management, please refer to the Orange County CUPA website at [www.occupainfo.com](http://www.occupainfo.com) and open the PDF G Hazardous Waste the BasicsG . No hazardous waste violations noted today.

Eval Division: Orange County Environmental Health  
Eval Program: HW  
Eval Source: CERS

Eval General Type: Compliance Evaluation Inspection  
Eval Date: 05-31-2017  
Violations Found: No  
Eval Type: Routine done by local agency  
Eval Notes: Onsite to conduct routine UST inspection, monitoring system certification testing and spill bucket testing. The test was conducted by Enrique Agurrie of Tank Tek. The testers certification are current and valid (ICC, VR, VMI). The Veeder-Root TLS-350 monitoring panel displayed "all functions normal" and audible and visual alarms were demonstrated operational. The panel was noted marked with a sticker from the most recent monitoring certification ( 6/2/16 ). The following Observations were made: The facility has 4 single wall Steel Tanks with liners (87-10K, 89-10K, 91-10K, Diesel-12K) and are Cathodically protected using a JA Electronics Rectifier. The rectifier was observed at 26 Volts and 4 amps. The weekly Cathodic Protection log was available for review and complete. The monthly CSLD records are attached to the DO Monthly reports and were observed all passing a 0.2 gph tests for the last year. Positive shut down and fail safe were confirmed [Truncated]

Eval Division: Orange County Environmental Health  
Eval Program: UST  
Eval Source: CERS

Eval General Type: Other/Unknown  
Eval Date: 12-12-2015  
Violations Found: No  
Eval Type: Other, not routine, done by local agency  
Eval Notes: CERS review: accept BA/OW pages - no changes made  
Eval Division: Orange County Environmental Health  
Eval Program: HW  
Eval Source: CERS

Eval General Type: Other/Unknown  
Eval Date: 12-15-2014  
Violations Found: No  
Eval Type: Other, not routine, done by local agency

Map ID  
Direction  
Distance  
Elevation

MAP FINDINGS

Site

Database(s)

EDR ID Number  
EPA ID Number

**G & M OIL STATION #31 (Continued)**

**S120834895**

Eval Notes: repair inspection scheduled for 1-12-15 at 12:00 PM email as follows  
Per our conversation I have G&M Oil #31 9225 S Brookhurst St., Anaheim  
(unincorporated) 92804 set for its retest on: Mon., 01-12-15 @ 12:00pm  
Permit repairs retest of: 91 STP Sandy Hoffman Tank-Tek Environmental  
Corporation Compliance Scheduler/Supervisor Office: 951-779-4999 Ext.  
101 Cell: 909-213-6565 Fax: 951-788-7089

Eval Division: Orange County Environmental Health  
Eval Program: UST  
Eval Source: CERS

Eval General Type: Compliance Evaluation Inspection

Eval Date: 05-31-2018

Violations Found: No

Eval Type: Routine done by local agency

Eval Notes: On site to conduct a routine Underground Storage Tank inspection and  
witness annual monitor system certification and spill bucket testing.  
Testing was conducted by Enrique Agguire of Tank-Tek Environmental.  
ICC, Veeder Root and VMI certifications were verified. Submit results  
to this Agency within 30 days. The facility has four single-walled  
tanks (87-10k, 89-10k, 91-10k, Diesel-12k), monitored by a Veeder Root  
TLS-350 system. The monitor is operational for audible and visual  
alarms, panel display reads G All functions normalG . The tanks have  
double-walled pressurized piping. Positive shutdown of turbines were  
verified when their corresponding VR-208 sensors were submerged in  
liquid. Fail safe and sensor out triggered positive shutdown of  
turbines. Dry annulars are monitored by VR-420 sensors. All UDCG s are  
monitored by Beaudreau 406 sensors which shutdown the corresponding  
turbines when submerged in liquid. Flapper valves are used for  
overflow prevention. ATG float [Truncated]

Eval Division: Orange County Environmental Health  
Eval Program: UST  
Eval Source: CERS

Eval General Type: Compliance Evaluation Inspection

Eval Date: 06-01-2015

Violations Found: No

Eval Type: Routine done by local agency

Eval Notes: Mark Sutphin at site for HMBP facility inspection . Facility has  
submitted HMBP on CERS10138223 Facility has three 10000 gallon  
gasoline tanks, one 10000 gallon diesel tank, and one 55 gallon drum  
of fuel contaminated water HMBP submittal appears correct ..

Eval Division: Orange County Environmental Health  
Eval Program: HMRRP  
Eval Source: CERS

Eval General Type: Compliance Evaluation Inspection

Eval Date: 06-01-2015

Violations Found: No

Eval Type: Routine done by local agency

Eval Notes: Mark Sutphin on site to conduct a routine hazardous waste inspection.  
Permission to enter inspect, and take photographs granted by Estela  
Ulloa the cashier. Facility EPA ID# CAL000004975 Waste absorbent, and  
testing water stored in 55 gallon drums properly labeled and stored  
closed on east side of building. Municipal dumpster area does not  
appear to contain any hazardous waste. Perimeter of facility inspected  
- did not observe any water runoff or staining at this time. Hazardous  
Waste Emergency Response plan was available for review. Manifests and

Map ID  
Direction  
Distance  
Elevation

MAP FINDINGS

Site

Database(s)

EDR ID Number  
EPA ID Number

**G & M OIL STATION #31 (Continued)**

**S120834895**

bills of lading for all hazardous waste streams were reviewed today. Hazardous waste is hauled by Belshire. Ensure all hazardous waste manifests/disposal documents are maintained on site for at least three years from the date of transport and are available for review during normal business hours. Most recent manifests dated 4-29-15 and 4-30-15. Please continue to ensure all universal wastes (fluorescent lamps, high [Truncated]

Eval Division: Orange County Environmental Health  
Eval Program: HW  
Eval Source: CERS

Eval General Type: Compliance Evaluation Inspection  
Eval Date: 06-01-2015  
Violations Found: Yes  
Eval Type: Routine done by local agency  
Eval Notes:

Mark Sutphin onsite to perform the annual UST facility inspection and to witness the underground storage tank(UST) annual monitor certification. Permission to enter, inspect, and take photographs granted by the cashier Estela Ulloa. Enrique Aguirre with Tank-Tek is the contractor handling the monitoring certification. Mr. Aguirre presented his Veeter Root, and ICC certification, all are current. During the inspection the following was observed: 1. The facility has four single walled UST's - Regular, Plus, Supreme, and Diesel - 10,000 gallons each. 2. All sumps were clear of debris and water. Test boots on product secondary lines in piping sumps were pulled back and open, and all the sensors were located in lowest points in sumps. 3. All sump, annular, and high water sensors(406, and 208) were tested in water, and provided turbine shut down. 4. The UDC sensors were tested in water and all sensors shut down the dispensers. 5. Flappers were observed on fill tubes. The [Truncated]

Eval Division: Orange County Environmental Health  
Eval Program: UST  
Eval Source: CERS

Eval General Type: Compliance Evaluation Inspection  
Eval Date: 06-02-2016  
Violations Found: No  
Eval Type: Routine done by local agency  
Eval Notes:

Mark Sutphin on site to conduct a routine hazardous waste inspection. Permission to enter inspect, and take photographs granted by Estela Ulloa the manager. Facility EPA ID# CAL000004975 Waste absorbent, and testing water stored in 55 gallon drums properly labeled and stored closed on east side of building. Municipal dumpster area does not appear to contain any hazardous waste. Perimeter of facility inspected - did not observe any water runoff or staining at this time. Hazardous Waste Emergency Response plan was available for review. Manifests and bills of lading for all hazardous waste streams were reviewed today. Hazardous waste is hauled by Belshire. Ensure all hazardous waste manifests/disposal documents are maintained on site for at least three years from the date of transport and are available for review during normal business hours. Most recent manifests dated 4-29-15, 4-30-15, and 7-23-15. Please continue to ensure all universal wastes (fluorescent [Truncated]

Eval Division: Orange County Environmental Health  
Eval Program: HW  
Eval Source: CERS



Map ID  
Direction  
Distance  
Elevation

MAP FINDINGS

Site

Database(s)

EDR ID Number  
EPA ID Number

**G & M OIL STATION #31 (Continued)**

**S120834895**

Eval General Type:	Compliance Evaluation Inspection
Eval Date:	06-02-2016
Violations Found:	Yes
Eval Type:	Routine done by local agency
Eval Notes:	Mark Sutphin onsite to perform the annual UST facility inspection and to witness the underground storage tank(UST) annual monitor certification . Permission to enter, inspect, and take photographs granted by the manager Estela Ulloa. Enrique Aguirre with Tank-Tek is the contractor handling the monitoring certification. Mr. Aguirre presented his Veeter Root, and ICC certification, all are current. During the inspection the following was observed: 1. The facility has four single walled UST's - Regular, Plus, Supreme, and Diesel - 10,000 gallons each. 2. All sumps were clear of debris and water. Test boots on product secondary lines in piping sumps were pulled back and open, and all the sensors were located in lowest points in sumps. 3. All sump, annular, and high water sensors(406, and 208) were tested in water, and provided turbine shut down. 4. The UDC sensors were tested in water and all sensors shut down the dispensers. 5. Flappers were observed on fill tubes. The [Truncated]
Eval Division:	Orange County Environmental Health
Eval Program:	UST
Eval Source:	CERS
Eval General Type:	Compliance Evaluation Inspection
Eval Date:	06-04-2014
Violations Found:	No
Eval Type:	Routine done by local agency
Eval Notes:	At site for annual HMBP facility inspection. Facility has completed notification on CERS. the Hazmat disclosure indicated gasoline diesel and fuel contaminated water. the fuel contaminated absorbent is below disclosure threshold of 500 pounds
Eval Division:	Orange County Environmental Health
Eval Program:	HMRRP
Eval Source:	CERS
Eval General Type:	Compliance Evaluation Inspection
Eval Date:	06-04-2014
Violations Found:	No
Eval Type:	Routine done by local agency
Eval Notes:	Onsite to conduct a routine hazardous waste inspection. Permission to enter inspect, and take photographs granted by Rahel Nigatu the cashier. Facility EPA ID# CAL000004975 Waste absorbent, and testing water stored in 55 gallon drums properly labeled and stored closed Municipal dumpster area does not appear to contain any hazardous waste. Perimeter of facility inspected - did not observe any water runoff or staining at this time. Hazardous Waste Emergency Response plan was available for review. Manifests and bills of lading for all hazardous waste streams were reviewed today. Hazardous waste is hauled by Belshire. Ensure all hazardous waste manifests/disposal documents are maintained on site for at least three years from the date of transport and are available for review during normal business hours. Most recent manifests dated 1-23-14, 1-31-13 and 7-31-12 Please continue to ensure all universal wastes (fluorescent lamps, high intensity discharge lamps, [Truncated]
Eval Division:	Orange County Environmental Health
Eval Program:	HW
Eval Source:	CERS

Map ID  
Direction  
Distance  
Elevation

MAP FINDINGS

Site

Database(s)

EDR ID Number  
EPA ID Number

**G & M OIL STATION #31 (Continued)**

**S120834895**

Eval General Type: Compliance Evaluation Inspection  
Eval Date: 06-04-2014  
Violations Found: Yes  
Eval Type: Routine done by local agency  
Eval Notes: Onsite to perform the annual UST facility inspection and to witness the underground storage tank(UST) annual monitor certification. Permission to enter, inspect, and take photographs granted by the cashier Rahel Nigatu. Enrique Aguirre with Tank-Tek is the contractor handling the monitoring certification. Mr. Aguirre presented his Veeter Root, and ICC certification, all are current. During the inspection the following was observed: 1. The facility has four single walled UST's - Regular, Plus, Supreme, and Diesel - 10,000 gallons each. 2. All sumps were clear of debris and water. Test boots on product secondary lines in piping sumps were pulled back and open, and all the sensors were located in lowest points in sumps. 3. All sump, annular, and high water sensors(406, and 208) were tested in water, and provided turbine shut down. 4. The UDC sensors were tested in water and all sensors shut down the dispensers. 5. Flappers were observed on fill tubes. The flappers are [Truncated]

Eval Division: Orange County Environmental Health  
Eval Program: UST  
Eval Source: CERS

Eval General Type: Other/Unknown  
Eval Date: 06-05-2014  
Violations Found: No  
Eval Type: Other, not routine, done by local agency  
Eval Notes: CERS ID# 10138223 Completed review of hazmat disclosure did not accept due to gasoline tank volumes were not combined and the waste absorbent listed was below the 500 pound disclosure threshold. The UST monitoring plan incorrectly listed isolation for the corrosion protection. The single walled steel tanks have an impressed current rectifier that is certified by Sessions Tank Testings Corrosion engineer annually.

Eval Division: Orange County Environmental Health  
Eval Program: HMRRP  
Eval Source: CERS

Eval General Type: Compliance Evaluation Inspection  
Eval Date: 06-11-2020  
Violations Found: No  
Eval Type: Routine done by local agency  
Eval Notes: On site to conduct a routine inspection. The site is currently under construction. No hazardous materials observed on site.

Eval Division: Orange County Environmental Health  
Eval Program: HMRRP  
Eval Source: CERS

Eval General Type: Compliance Evaluation Inspection  
Eval Date: 06-11-2020  
Violations Found: No  
Eval Type: Routine done by local agency  
Eval Notes: On site to conduct a routine inspection. The site is currently under construction. No hazardous waste observed on site.

Eval Division: Orange County Environmental Health  
Eval Program: HW  
Eval Source: CERS

Map ID  
Direction  
Distance  
Elevation

MAP FINDINGS

Site

Database(s)

EDR ID Number  
EPA ID Number

**G & M OIL STATION #31 (Continued)**

**S120834895**

Eval General Type: Compliance Evaluation Inspection  
Eval Date: 06-11-2020  
Violations Found: No  
Eval Type: Routine done by local agency  
Eval Notes: On site to review UST documents. Monitoring system certification conducted on 4/29/2020 was not witnessed due to COVID-19 precautions. The site is currently under construction. Installation plans (SR0134986) were reviewed and accepted on 5/14/2020.

Eval Division: Orange County Environmental Health  
Eval Program: UST  
Eval Source: CERS

Eval General Type: Other/Unknown  
Eval Date: 06-17-2014  
Violations Found: No  
Eval Type: Other, not routine, done by local agency  
Eval Notes: Received Monitor certification test results. The testing was witnessed by M Sutphin and the system passed. Violation TM05 was abated the failed spill bucket was replaced and passed testing

Eval Division: Orange County Environmental Health  
Eval Program: UST  
Eval Source: CERS

Eval General Type: Other/Unknown  
Eval Date: 06-20-2017  
Violations Found: No  
Eval Type: Other, not routine, done by local agency  
Eval Notes: The UST Electronic submittal is complete and accepted. The results from the monitoring system certification and the spill bucket testing from 5-31-17 were received and reviewed. All components passed testing. The UST tank pages are complete. The CFR coverage period is from 6-19-17 to 6-19-18. The Designated Operator is Belshire.

Eval Division: Orange County Environmental Health  
Eval Program: UST  
Eval Source: CERS

Eval General Type: Other/Unknown  
Eval Date: 06-25-2018  
Violations Found: Yes  
Eval Type: Other, not routine, done by local agency  
Eval Notes: This Agency has received the following documents: - Monitoring system certification dated 5/31/18 - Spill bucket test report dated 5/31/18 All components that were tested PASSED. CERS ID 10138223 UST submittal dated 3/26/18 was declined on 6/4/18. For the 91 tank, a Red Jacket FX1V is reported as the line leak detector. However during a routine inspection conducted 5/31/18 a FE Petro STP MLD was observed on site. Please change the line leak detector disclosed in CERS for the 91 tank to STP MLD and resubmit within 30 days. A copy of this report was sent to mjgray@gmoc.com and lgreen@gmoc.com.

Eval Division: Orange County Environmental Health  
Eval Program: UST  
Eval Source: CERS

Eval General Type: Other/Unknown  
Eval Date: 06-27-2016  
Violations Found: No  
Eval Type: Other, not routine, done by local agency

Map ID  
Direction  
Distance  
Elevation

MAP FINDINGS

Site

Database(s)

EDR ID Number  
EPA ID Number

**G & M OIL STATION #31 (Continued)**

**S120834895**

Eval Notes: Received 6-2-16 monitor certification test results. The testing was witnessed by M Sutphin. The direct bury 87 spill bucket failed and was replaced. Violation was cited was abated .

Eval Division: Orange County Environmental Health  
Eval Program: UST  
Eval Source: CERS

Eval General Type: Other/Unknown  
Eval Date: 07-03-2020  
Violations Found: No  
Eval Type: Other, not routine, done by local agency  
Eval Notes: The following tanks were removed on 6/17/2020 under plan check SR0141973: - 1 x 10K gallon tank, regular - 1 x 10K gallon tank, midgrade - 1 x 10K gallon tank, premium - 1 x 10K gallon tank, diesel Soil sampling was conducted in accordance with 23CCR 2672. Please submit the following documents to this Agency within 60 days of UST removal: - Complete soil/water sample analysis, including white copy of chain of custody - Copy of certificate of UST destruction - Copy of uniform hazardous waste manifest(s) for transport of residual liquid, solids, or sludge waste removed from the tank - Hazardous Waste Tank Closure Certification Form - Information regarding backfill, including source, volume, purchase receipts, certified clean documentation. Backfill must be in accordance with DTSC Clean Imported Fill Material Guidance. Hard copies of documents must be sent to Dan Weerasekera at 1241 E. Dyer Rd., Suite 120, Santa Ana, CA 92705. CERS UPDATE submit an into [Truncated]

Eval Division: Orange County Environmental Health  
Eval Program: UST  
Eval Source: CERS

Eval General Type: Other/Unknown  
Eval Date: 07-24-2019  
Violations Found: No  
Eval Type: Other, not routine, done by local agency  
Eval Notes: INSPECTOR COMMENT: Monitoring System Certification Test Results were submitted via CERS on 6/24/2019. The following tests were conducted and passed: - Monitoring Certification - Line Leak Detector - Spill Bucket The line leak detector was replaced on the 87 turbine sump, Red Jacket MLLD, same as failed leak detector. The following violation has been corrected: I198 - LLD on DW press piping monitors hrly, detects a 3.0 gph leak, and restricts/shuts off flow The following violation is still outstanding and must be corrected IMMEDIATELY: I313 - Tank lining inspected w/in 10 years of lining, every 5 years after, cert submitted to CUPA CORRECTIVE ACTION: Submit passing test results for the tank lining to this Agency immediately.

Eval Division: Orange County Environmental Health  
Eval Program: UST  
Eval Source: CERS

Eval General Type: Other/Unknown  
Eval Date: 07-29-2013  
Violations Found: No  
Eval Type: Other, not routine, done by local agency  
Eval Notes: Not reported  
Eval Division: Orange County Environmental Health  
Eval Program: UST  
Eval Source: CERS

Map ID  
Direction  
Distance  
Elevation

MAP FINDINGS

Site

Database(s)

EDR ID Number  
EPA ID Number

**G & M OIL STATION #31 (Continued)**

**S120834895**

Eval General Type: Other/Unknown  
Eval Date: 07-31-2013  
Violations Found: No  
Eval Type: Other, not routine, done by local agency  
Eval Notes: Not reported  
Eval Division: Orange County Environmental Health  
Eval Program: UST  
Eval Source: CERS

Eval General Type: Other/Unknown  
Eval Date: 07-31-2019  
Violations Found: No  
Eval Type: Other, not routine, done by local agency  
Eval Notes: INSPECTOR COMMENT: Received the Special Inspection Report on the Underground Storage Tank Lining, dated 6/11/2019, and the Precision Underground Storage Tank System Leak Test, dated 6/12/2019. The following were tested and passed: Tank Lining Test (87, 89, 91) Tank Integrity Test (87, 89, 91) The following violation has been corrected: I313 - Tank lining inspected w/in 10 years of lining, every 5 years after, cert submitted to CUPA Facility does not have any other outstanding underground storage tank violations at this time.  
Eval Division: Orange County Environmental Health  
Eval Program: UST  
Eval Source: CERS

Affiliation:  
Affiliation Type Desc: Environmental Contact  
Entity Name: MICHAEL GRAY  
Entity Title: Not reported  
Affiliation Address: 16868 A LANE  
Affiliation City: HUNTINGTON BEACH  
Affiliation State: CA  
Affiliation Country: Not reported  
Affiliation Zip: 92647  
Affiliation Phone: Not reported

Affiliation Type Desc: Operator  
Entity Name: G&M OIL CO., LLC  
Entity Title: Not reported  
Affiliation Address: Not reported  
Affiliation City: Not reported  
Affiliation State: Not reported  
Affiliation Country: Not reported  
Affiliation Zip: Not reported  
Affiliation Phone: (714) 375-4700

Affiliation Type Desc: Parent Corporation  
Entity Name: G&M OIL CO.  
Entity Title: Not reported  
Affiliation Address: Not reported  
Affiliation City: Not reported  
Affiliation State: Not reported  
Affiliation Country: Not reported  
Affiliation Zip: Not reported  
Affiliation Phone: Not reported

Affiliation Type Desc: UST Tank Operator

Map ID  
Direction  
Distance  
Elevation

MAP FINDINGS

Site

Database(s)

EDR ID Number  
EPA ID Number

**G & M OIL STATION #31 (Continued)**

**S120834895**

Entity Name: G&M OIL CO LLC  
Entity Title: Not reported  
Affiliation Address: 16868 A LANE  
Affiliation City: HUNTINGTON BEACH  
Affiliation State: CA  
Affiliation Country: United States  
Affiliation Zip: 92647  
Affiliation Phone: (714) 375-4700

Affiliation Type Desc: UST Permit Applicant  
Entity Name: SOLEDAD GERMAN  
Entity Title: COMPLIANCE ADMINISTRATOR  
Affiliation Address: Not reported  
Affiliation City: Not reported  
Affiliation State: Not reported  
Affiliation Country: Not reported  
Affiliation Zip: Not reported  
Affiliation Phone: (714) 475-6375

Affiliation Type Desc: UST Tank Owner  
Entity Name: G&M OIL CO LLC  
Entity Title: Not reported  
Affiliation Address: 16868 A LANE  
Affiliation City: HUNTINGTON BEACH  
Affiliation State: CA  
Affiliation Country: United States  
Affiliation Zip: 92647  
Affiliation Phone: (714) 375-4700

Affiliation Type Desc: CUPA District  
Entity Name: Orange County Env Health  
Entity Title: Not reported  
Affiliation Address: 1241 East Dyer Road Suite 120  
Affiliation City: Santa Ana  
Affiliation State: CA  
Affiliation Country: Not reported  
Affiliation Zip: 92705-5611  
Affiliation Phone: (714) 433-6406

Affiliation Type Desc: Facility Mailing Address  
Entity Name: Mailing Address  
Entity Title: Not reported  
Affiliation Address: 16868 A LANE  
Affiliation City: HUNTINGTON BEACH  
Affiliation State: CA  
Affiliation Country: Not reported  
Affiliation Zip: 92647  
Affiliation Phone: Not reported

Affiliation Type Desc: Legal Owner  
Entity Name: G&M OIL CO., LLC  
Entity Title: Not reported  
Affiliation Address: 16868 A LANE  
Affiliation City: HUNTINGTON BEACH  
Affiliation State: CA  
Affiliation Country: United States  
Affiliation Zip: 92647

Map ID  
Direction  
Distance  
Elevation

MAP FINDINGS

Site

Database(s)

EDR ID Number  
EPA ID Number

**G & M OIL STATION #31 (Continued)**

**S120834895**

Affiliation Phone: (714) 375-4700

Affiliation Type Desc: UST Property Owner Name

Entity Name: G&M GAPCO LLC

Entity Title: Not reported

Affiliation Address: 16868 A LANE

Affiliation City: HUNTINGTON BEACH

Affiliation State: CA

Affiliation Country: United States

Affiliation Zip: 92647

Affiliation Phone: (714) 375-4700

Affiliation Type Desc: Identification Signer

Entity Name: HORTENSIA NAVARRO for G&M OIL CO.

Entity Title: COMPLIANCE ASSISTANT/CERS SPECIALIST

Affiliation Address: Not reported

Affiliation City: Not reported

Affiliation State: Not reported

Affiliation Country: Not reported

Affiliation Zip: Not reported

Affiliation Phone: Not reported

**D38**  
**North**  
**1/8-1/4**  
**0.199 mi.**  
**1052 ft.**

**G&M OIL CO #31**  
**9225 BROOKHURST ST**  
**ANAHEIM, CA 92804**  
**Site 5 of 15 in cluster D**

**UST U004270915**  
**N/A**

**Relative:**  
**Higher**

UST:

Name: G&M OIL CO. #31

Address: 9225 S. BROOKHURST ST.

City,State,Zip: ANAHEIM, CA 92804

Facility ID: FA0024167

Permitting Agency: Orange County Environmental Health

CERSID: 10138223

Latitude: Not reported

Longitude: Not reported

ORANGE CO. UST:

Name: G&M OIL CO #31

Address: 9225 BROOKHURST ST

City,State,Zip: ANAHEIM, CA 92804

Facility ID: FA0024167

Notes: Not reported

MAP FINDINGS

Map ID			EDR ID Number
Direction			EPA ID Number
Distance			
Elevation	Site	Database(s)	

**D39**            **G & M OIL STATION #31**  
**North**        **9225 BROOKHURST**  
**1/8-1/4**       **ANAHEIM, CA 92804**  
**0.199 mi.**  
**1052 ft.**      **Site 6 of 15 in cluster D**

**LUST**    **U001578701**  
**HIST UST**    **N/A**  
**Cortese**  
**CERS**

**Relative:**  
**Higher**  
**Actual:**  
**107 ft.**

**LUST:**  
Name:                                    G & M OIL STATION #31  
Address:                                9225 BROOKHURST  
City,State,Zip:                        ANAHEIM, CA 92804  
Lead Agency:                          ORANGE COUNTY LOP  
Case Type:                              LUST Cleanup Site  
Geo Track:                              [http://geotracker.waterboards.ca.gov/profile\\_report.asp?global\\_id=T0605901935](http://geotracker.waterboards.ca.gov/profile_report.asp?global_id=T0605901935)  
Global Id:                                T0605901935  
Latitude:                                33.828692  
Longitude:                              -117.958942  
Status:                                  Completed - Case Closed  
Status Date:                            10/22/2003  
Case Worker:                          Not reported  
RB Case Number:                      083002811T  
Local Agency:                         Not reported  
File Location:                         Local Agency  
Local Case Number:                    96UT018  
Potential Media Affect:                Other Groundwater (uses other than drinking water)  
Potential Contaminants of Concern: Diesel, Gasoline  
Site History:                            Not reported

**LUST:**  
Global Id:                                T0605901935  
Contact Type:                          Regional Board Caseworker  
Contact Name:                         VALERIE JAHN-BULL  
Organization Name:                    SANTA ANA RWQCB (REGION 8)  
Address:                                 3737 MAIN STREET, SUITE 500  
City:                                      RIVERSIDE  
Email:                                    valerie.jahn-bull@waterboards.ca.gov  
Phone Number:                         9517824903

**LUST:**  
Global Id:                                T0605901935  
Action Type:                            REMEDIATION  
Date:                                      01/01/1998  
Action:                                  Soil Vapor Extraction (SVE)

Global Id:                                T0605901935  
Action Type:                            ENFORCEMENT  
Date:                                      06/20/2003  
Action:                                  \* No Action

Global Id:                                T0605901935  
Action Type:                            ENFORCEMENT  
Date:                                      10/22/2003  
Action:                                  Closure/No Further Action Letter

Global Id:                                T0605901935  
Action Type:                            ENFORCEMENT  
Date:                                      08/26/2003  
Action:                                  Closure/No Further Action Letter

Global Id:                                T0605901935



Map ID  
Direction  
Distance  
Elevation

MAP FINDINGS

Site

Database(s)

EDR ID Number  
EPA ID Number

**G & M OIL STATION #31 (Continued)**

**U001578701**

Action Type: Other  
Date: 05/07/1996  
Action: Leak Discovery

Global Id: T0605901935  
Action Type: Other  
Date: 05/07/1996  
Action: Leak Stopped

Global Id: T0605901935  
Action Type: Other  
Date: 05/07/1996  
Action: Leak Reported

**LUST:**

Global Id: T0605901935  
Status: Open - Case Begin Date  
Status Date: 05/07/1996

Global Id: T0605901935  
Status: Open - Verification Monitoring  
Status Date: 02/10/2003

Global Id: T0605901935  
Status: Completed - Case Closed  
Status Date: 10/22/2003

**LUST REG 8:**

Name: G & M OIL STATION #31  
Address: 9225 BROOKHURST  
City: ANAHEIM  
Region: 8  
County: Orange  
Regional Board: Santa Ana Region  
Facility Status: Case Closed  
Case Number: 083002811T  
Local Case Num: 96UT018  
Case Type: Other ground water affected  
Substance: 12034,800661  
Qty Leaked: 0  
Abate Method: Not reported  
Cross Street: Not reported  
Enf Type: CLOS  
Funding: Not reported  
How Discovered: OM  
How Stopped: Other Means  
Leak Cause: Unknown  
Leak Source: Unknown  
Global ID: T0605901935  
How Stopped Date: 5/7/1996  
Enter Date: Not reported  
Date Confirmation of Leak Began: Not reported  
Date Preliminary Assessment Began: Not reported  
Discover Date: 5/7/1996  
Enforcement Date: Not reported

Map ID  
Direction  
Distance  
Elevation

MAP FINDINGS

Site

Database(s)

EDR ID Number  
EPA ID Number

**G & M OIL STATION #31 (Continued)**

**U001578701**

Close Date: 10/22/2003  
Date Prelim Assessment Workplan Submitted: Not reported  
Date Pollution Characterization Began: Not reported  
Date Remediation Plan Submitted: Not reported  
Date Remedial Action Underway: Not reported  
Date Post Remedial Action Monitoring: 2/10/2003  
Enter Date: Not reported  
GW Qualifies: =  
Soil Qualifies: Not reported  
Operator: Not reported  
Facility Contact: Not reported  
Interim: Not reported  
Oversite Program: LUST  
Latitude: 33.8185863  
Longitude: -117.9788832  
MTBE Date: 11/14/2001  
Max MTBE GW: 3  
MTBE Concentration: 0  
Max MTBE Soil: Not reported  
MTBE Fuel: 0  
MTBE Tested: MTBE Detected. Site tested for MTBE & MTBE detected  
MTBE Class: \*  
Staff: VJJ  
Staff Initials: AD  
Lead Agency: Local Agency  
Local Agency: 30000L  
Hydr Basin #: Not reported  
Beneficial: MUN  
Priority: Not reported  
Cleanup Fund Id: Not reported  
Work Suspended: Not reported  
Summary: Not reported

**HIST UST:**

Name: STATION 031  
Address: 9225 BROOKHURST  
City,State,Zip: ANAHEIM, CA 92804  
File Number: 0002E699  
URL: <http://geotracker.waterboards.ca.gov/ustpdfs/pdf/0002E699.pdf>  
Region: STATE  
Facility ID: 00000012747  
Facility Type: Gas Station  
Other Type: Not reported  
Contact Name: Not reported  
Telephone: 2139275339  
Owner Name: CALIFORNIA TARGET ENTERPRISES,  
Owner Address: 12739 LAKEWOOD BLVD.  
Owner City,St,Zip: DOWNEY, CA 90242  
Total Tanks: 0004  
  
Tank Num: 001  
Container Num: 31-1  
Year Installed: Not reported  
Tank Capacity: 00010000  
Tank Used for: PRODUCT  
Type of Fuel: REGULAR  
Container Construction Thickness: Not reported

Map ID  
Direction  
Distance  
Elevation

MAP FINDINGS

Site

Database(s)

EDR ID Number  
EPA ID Number

**G & M OIL STATION #31 (Continued)**

**U001578701**

Leak Detection: Stock Inventor

Tank Num: 002  
Container Num: 31-2  
Year Installed: Not reported  
Tank Capacity: 00010000  
Tank Used for: PRODUCT  
Type of Fuel: UNLEADED  
Container Construction Thickness: Not reported  
Leak Detection: Stock Inventor

Tank Num: 003  
Container Num: 31-3  
Year Installed: Not reported  
Tank Capacity: 00010000  
Tank Used for: PRODUCT  
Type of Fuel: PREMIUM  
Container Construction Thickness: Not reported  
Leak Detection: Stock Inventor

Tank Num: 004  
Container Num: 31-4  
Year Installed: Not reported  
Tank Capacity: 00012000  
Tank Used for: PRODUCT  
Type of Fuel: DIESEL  
Container Construction Thickness: Not reported  
Leak Detection: Stock Inventor

[Click here for Geo Tracker PDF:](#)

**CORTESE:**

Name: G & M OIL STATION #31  
Address: 9225 BROOKHURST  
City,State,Zip: ANAHEIM, CA 92804  
Region: CORTESE  
Envirostor Id: Not reported  
Global ID: T0605901935  
Site/Facility Type: LUST CLEANUP SITE  
Cleanup Status: COMPLETED - CASE CLOSED  
Status Date: Not reported  
Site Code: Not reported  
Latitude: Not reported  
Longitude: Not reported  
Owner: Not reported  
Enf Type: Not reported  
Swat R: Not reported  
Flag: active  
Order No: Not reported  
Waste Discharge System No: Not reported  
Effective Date: Not reported  
Region 2: Not reported  
WID Id: Not reported  
Solid Waste Id No: Not reported  
Waste Management Uit Name: Not reported  
File Name: Active Open

Map ID  
Direction  
Distance  
Elevation

MAP FINDINGS

Site

Database(s)

EDR ID Number  
EPA ID Number

**G & M OIL STATION #31 (Continued)**

**U001578701**

**CERS:**

Name: G & M OIL STATION #31  
Address: 9225 BROOKHURST  
City,State,Zip: ANAHEIM, CA 92804  
Site ID: 222463  
CERS ID: T0605901935  
CERS Description: Leaking Underground Storage Tank Cleanup Site

**Affiliation:**

Affiliation Type Desc: Regional Board Caseworker  
Entity Name: VALERIE JAHN-BULL - SANTA ANA RWQCB (REGION 8)  
Entity Title: Not reported  
Affiliation Address: 3737 MAIN STREET, SUITE 500  
Affiliation City: RIVERSIDE  
Affiliation State: CA  
Affiliation Country: Not reported  
Affiliation Zip: Not reported  
Affiliation Phone: 9517824903

**D40**  
**NNE**  
**1/8-1/4**  
**0.200 mi.**  
**1056 ft.**

**THRIFTY OIL #358/ ARCO #9726**  
**300 S BROOKHURST ST**  
**ANAHEIM, CA 92804**  
**Site 7 of 15 in cluster D**

**LUST** **S103650665**  
**Cortese** **N/A**  
**CERS**

**Relative:**  
**Higher**  
**Actual:**  
**108 ft.**

**LUST:**

Name: THRIFTY OIL #358/ ARCO #9726  
Address: 300 S BROOKHURST ST  
City,State,Zip: ANAHEIM, CA 92804  
Lead Agency: ANAHEIM CITY  
Case Type: LUST Cleanup Site  
Geo Track: [http://geotracker.waterboards.ca.gov/profile\\_report.asp?global\\_id=T0605902183](http://geotracker.waterboards.ca.gov/profile_report.asp?global_id=T0605902183)  
Global Id: T0605902183  
Latitude: 33.828566  
Longitude: -117.958499  
Status: Completed - Case Closed  
Status Date: 07/03/2002  
Case Worker: RM  
RB Case Number: 083003218T  
Local Agency: ANAHEIM CITY  
File Location: Not reported  
Local Case Number: Not reported  
Potential Media Affect: Aquifer used for drinking water supply  
Potential Contaminants of Concern: Gasoline  
Site History: Not reported

**LUST:**

Global Id: T0605902183  
Contact Type: Local Agency Caseworker  
Contact Name: RALPH MCCAFFREY  
Organization Name: ANAHEIM CITY  
Address: 201 S. ANAHEIM BLVD. MS 601  
City: ANAHEIM  
Email: [rmccaffrey@anaheim.net](mailto:rmccaffrey@anaheim.net)  
Phone Number: Not reported

Global Id: T0605902183

Map ID  
Direction  
Distance  
Elevation

MAP FINDINGS

Site

Database(s)

EDR ID Number  
EPA ID Number

**THRIFTY OIL #358/ ARCO #9726 (Continued)**

**S103650665**

Contact Type: Regional Board Caseworker  
Contact Name: VALERIE JAHN-BULL  
Organization Name: SANTA ANA RWQCB (REGION 8)  
Address: 3737 MAIN STREET, SUITE 500  
City: RIVERSIDE  
Email: valerie.jahn-bull@waterboards.ca.gov  
Phone Number: 9517824903

**LUST:**

Global Id: T0605902183  
Action Type: ENFORCEMENT  
Date: 08/13/2013  
Action: File review

Global Id: T0605902183  
Action Type: Other  
Date: 07/31/1997  
Action: Leak Discovery

Global Id: T0605902183  
Action Type: Other  
Date: 07/13/1998  
Action: Leak Reported

Global Id: T0605902183  
Action Type: ENFORCEMENT  
Date: 09/27/2002  
Action: Closure/No Further Action Letter

**LUST:**

Global Id: T0605902183  
Status: Open - Case Begin Date  
Status Date: 07/31/1997

Global Id: T0605902183  
Status: Open - Site Assessment  
Status Date: 06/29/1998

Global Id: T0605902183  
Status: Open - Remediation  
Status Date: 07/02/1999

Global Id: T0605902183  
Status: Completed - Case Closed  
Status Date: 07/03/2002

**CORTESE:**

Name: THRIFTY OIL #358/ ARCO #9726  
Address: 300 S BROOKHURST ST  
City,State,Zip: ANAHEIM, CA 92804  
Region: CORTESE  
Envirostor Id: Not reported  
Global ID: T0605902183  
Site/Facility Type: LUST CLEANUP SITE  
Cleanup Status: COMPLETED - CASE CLOSED

Map ID  
Direction  
Distance  
Elevation

MAP FINDINGS

Site

Database(s)

EDR ID Number  
EPA ID Number

**THRIFTY OIL #358/ ARCO #9726 (Continued)**

**S103650665**

Status Date: Not reported  
Site Code: Not reported  
Latitude: Not reported  
Longitude: Not reported  
Owner: Not reported  
Enf Type: Not reported  
Swat R: Not reported  
Flag: active  
Order No: Not reported  
Waste Discharge System No: Not reported  
Effective Date: Not reported  
Region 2: Not reported  
WID Id: Not reported  
Solid Waste Id No: Not reported  
Waste Management Uit Name: Not reported  
File Name: Active Open

**CERS:**

Name: THRIFTY OIL #358/ ARCO #9726  
Address: 300 S BROOKHURST ST  
City,State,Zip: ANAHEIM, CA 92804  
Site ID: 229494  
CERS ID: T0605902183  
CERS Description: Leaking Underground Storage Tank Cleanup Site

**Affiliation:**

Affiliation Type Desc: Local Agency Caseworker  
Entity Name: RALPH MCCAFFREY - ANAHEIM CITY  
Entity Title: Not reported  
Affiliation Address: 201 S. ANAHEIM BLVD. MS 601  
Affiliation City: ANAHEIM  
Affiliation State: CA  
Affiliation Country: Not reported  
Affiliation Zip: Not reported  
Affiliation Phone: Not reported

Affiliation Type Desc: Regional Board Caseworker  
Entity Name: VALERIE JAHN-BULL - SANTA ANA RWQCB (REGION 8)  
Entity Title: Not reported  
Affiliation Address: 3737 MAIN STREET, SUITE 500  
Affiliation City: RIVERSIDE  
Affiliation State: CA  
Affiliation Country: Not reported  
Affiliation Zip: Not reported  
Affiliation Phone: 9517824903

D41  
NNE  
1/8-1/4  
0.200 mi.  
1056 ft.

**THRIFTY OIL STN 358  
300 S BROOKHURST  
ANAHEIM, CA 92804  
Site 8 of 15 in cluster D**

**HIST UST S113098001  
N/A**

**Relative:  
Higher**

HIST UST:  
Name: THRIFTY OIL STN 358  
Address: 300 S BROOKHURST  
City,State,Zip: ANAHEIM, CA 92804  
File Number: 0002EF30

**Actual:  
108 ft.**

Map ID  
 Direction  
 Distance  
 Elevation

MAP FINDINGS

Site

Database(s)

EDR ID Number  
 EPA ID Number

**THRIFTY OIL STN 358 (Continued)**

**S113098001**

URL: <http://geotracker.waterboards.ca.gov/ustpdfs/pdf/0002EF30.pdf>  
 Region: Not reported  
 Facility ID: Not reported  
 Facility Type: Not reported  
 Other Type: Not reported  
 Contact Name: Not reported  
 Telephone: Not reported  
 Owner Name: Not reported  
 Owner Address: Not reported  
 Owner City,St,Zip: Not reported  
 Total Tanks: Not reported  
  
 Tank Num: Not reported  
 Container Num: Not reported  
 Year Installed: Not reported  
 Tank Capacity: Not reported  
 Tank Used for: Not reported  
 Type of Fuel: Not reported  
 Container Construction Thickness: Not reported  
 Leak Detection: Not reported

[Click here for Geo Tracker PDF:](#)

**D42**  
**NNE**  
**1/8-1/4**  
**0.200 mi.**  
**1056 ft.**

**THRIFTY OIL #358/ ARCO #9726**  
**300 BROOKHURST ST**  
**ANAHEIM, CA 92804**  
**Site 9 of 15 in cluster D**

**LUST S103391803**  
**N/A**

**Relative:**  
**Higher**  
  
**Actual:**  
**108 ft.**

**LUST REG 8:**  
 Name: THRIFTY OIL #358/ ARCO #9726  
 Address: 300 BROOKHURST ST  
 City: ANAHEIM  
 Region: 8  
 County: Orange  
 Regional Board: Santa Ana Region  
 Facility Status: Case Closed  
 Case Number: 083003218T  
 Local Case Num: Not reported  
 Case Type: Aquifer affected  
 Substance: Gasoline  
 Qty Leaked: Not reported  
 Abate Method: Excavate and Treat - remove contaminated soil and treat (includes spreading or land farming)  
  
 Cross Street: BROADWAY  
 Enf Type: Not reported  
 Funding: Not reported  
 How Discovered: Not reported  
 How Stopped: Not reported  
 Leak Cause: Not reported  
 Leak Source: Not reported  
 Global ID: T0605902183  
 How Stopped Date: Not reported  
 Enter Date: 9/11/1998  
 Date Confirmation of Leak Began: 6/29/1998  
 Date Preliminary Assessment Began: Not reported  
 Discover Date: 7/31/1997  
 Enforcement Date: Not reported

Map ID  
 Direction  
 Distance  
 Elevation

MAP FINDINGS

Site

Database(s)

EDR ID Number  
 EPA ID Number

**THRIFTY OIL #358/ ARCO #9726 (Continued)**

**S103391803**

Close Date:	7/3/2002
Date Prelim Assessment Workplan Submitted:	Not reported
Date Pollution Characterization Began:	Not reported
Date Remediation Plan Submitted:	7/2/1999
Date Remedial Action Underway:	Not reported
Date Post Remedial Action Monitoring:	Not reported
Enter Date:	9/11/1998
GW Qualifies:	=
Soil Qualifies:	=
Operator:	Not reported
Facility Contact:	Not reported
Interim:	Not reported
Oversite Program:	LUST
Latitude:	33.82890729
Longitude:	-117.9589107
MTBE Date:	1/12/1999
Max MTBE GW:	510
MTBE Concentration:	2
Max MTBE Soil:	1630
MTBE Fuel:	1
MTBE Tested:	MTBE Detected. Site tested for MTBE & MTBE detected
MTBE Class:	Not reported
Staff:	VJJ
Staff Initials:	RM
Lead Agency:	Local Agency
Local Agency:	30011
Hydr Basin #:	COASTAL PLAIN OF ORA
Beneficial:	Not reported
Priority:	Not reported
Cleanup Fund Id:	Not reported
Work Suspended:	Not reported
Summary:	USTS REPLACED DEC. 1997. 960 TONS OF CONTAMINATED SOIL REMOVED AND TREATED.

**D43**  
**NNE**  
**1/8-1/4**  
**0.200 mi.**  
**1056 ft.**

**THRIFTY OIL STATION #358**  
**300 S BROOKHURST ST**  
**ANAHEIM, CA 92804**  
**Site 10 of 15 in cluster D**

**CERS HAZ WASTE**  
**SWEEPS UST**  
**CERS TANKS**  
**CA FID UST**  
**CERS**

**S101589489**  
**N/A**

**Relative:**  
**Higher**  
**Actual:**  
**108 ft.**

**CERS HAZ WASTE:**  
 Name: G&M OIL CO. INC #8  
 Address: 300 S BROOKHURST ST  
 City,State,Zip: ANAHEIM, CA 92804  
 Site ID: 32267  
 CERS ID: 10427305  
 CERS Description: Hazardous Waste Generator

**SWEEPS UST:**  
 Name: THRIFTY OIL STATION #358  
 Address: 300 S BROOKHURST ST  
 City: ANAHEIM  
 Status: Active  
 Comp Number: 4521  
 Number: 1  
 Board Of Equalization: 44-026503  
 Referral Date: 08-14-92  
 Action Date: 08-14-92



Map ID  
Direction  
Distance  
Elevation

MAP FINDINGS

Site

Database(s)

EDR ID Number  
EPA ID Number

**THRIFTY OIL STATION #358 (Continued)**

**S101589489**

Created Date: 12-31-88  
Owner Tank Id: 358102  
SWRCB Tank Id: 30-011-004521-000001  
Tank Status: A  
Capacity: 6298  
Active Date: 08-14-92  
Tank Use: M.V. FUEL  
STG: P  
Content: REG UNLEADED  
Number Of Tanks: 4

Name: THRIFTY OIL STATION #358  
Address: 300 S BROOKHURST ST  
City: ANAHEIM  
Status: Active  
Comp Number: 4521  
Number: 1  
Board Of Equalization: 44-026503  
Referral Date: 08-14-92  
Action Date: 08-14-92  
Created Date: 12-31-88  
Owner Tank Id: 358304  
SWRCB Tank Id: 30-011-004521-000002  
Tank Status: A  
Capacity: 10164  
Active Date: 08-14-92  
Tank Use: M.V. FUEL  
STG: P  
Content: REG UNLEADED  
Number Of Tanks: Not reported

Name: THRIFTY OIL STATION #358  
Address: 300 S BROOKHURST ST  
City: ANAHEIM  
Status: Active  
Comp Number: 4521  
Number: 1  
Board Of Equalization: 44-026503  
Referral Date: 08-14-92  
Action Date: 08-14-92  
Created Date: 12-31-88  
Owner Tank Id: 358203  
SWRCB Tank Id: 30-011-004521-000003  
Tank Status: A  
Capacity: 15112  
Active Date: 08-14-92  
Tank Use: M.V. FUEL  
STG: P  
Content: REG UNLEADED  
Number Of Tanks: Not reported

Name: THRIFTY OIL STATION #358  
Address: 300 S BROOKHURST ST  
City: ANAHEIM  
Status: Active  
Comp Number: 4521  
Number: 1

Map ID  
Direction  
Distance  
Elevation

MAP FINDINGS

Site

Database(s)

EDR ID Number  
EPA ID Number

**THRIFTY OIL STATION #358 (Continued)**

**S101589489**

Board Of Equalization: 44-026503  
Referral Date: 08-14-92  
Action Date: 08-14-92  
Created Date: 12-31-88  
Owner Tank Id: 358101  
SWRCB Tank Id: 30-011-004521-000004  
Tank Status: A  
Capacity: 8139  
Active Date: 08-14-92  
Tank Use: M.V. FUEL  
STG: P  
Content: REG UNLEADED  
Number Of Tanks: Not reported

**CERS TANKS:**

Name: G&M OIL CO. INC #8  
Address: 300 S BROOKHURST ST  
City,State,Zip: ANAHEIM, CA 92804  
Site ID: 32267  
CERS ID: 10427305  
CERS Description: Underground Storage Tank

**CA FID UST:**

Facility ID: 30015704  
Regulated By: UTNKA  
Regulated ID: Not reported  
Cortese Code: Not reported  
SIC Code: Not reported  
Facility Phone: 7145359139  
Mail To: Not reported  
Mailing Address: 10000 LAKEWOOD BLVD  
Mailing Address 2: Not reported  
Mailing City,St,Zip: ANAHEIM 92804  
Contact: Not reported  
Contact Phone: Not reported  
DUNs Number: Not reported  
NPDES Number: Not reported  
EPA ID: Not reported  
Comments: Not reported  
Status: Active

**CERS:**

Name: G&M OIL CO. INC #8  
Address: 300 S BROOKHURST ST  
City,State,Zip: ANAHEIM, CA 92804  
Site ID: 32267  
CERS ID: 10427305  
CERS Description: Chemical Storage Facilities

**Violations:**

Site ID: 32267  
Site Name: G&M OIL CO. INC #8  
Violation Date: 05-08-2014  
Citation: 23 CCR 16 2666 - California Code of Regulations, Title 23, Chapter 16, Section(s) 2666  
Violation Description: Failure of the leak detection equipment to be properly programmed or

Map ID  
Direction  
Distance  
Elevation

MAP FINDINGS

Site

Database(s)

EDR ID Number  
EPA ID Number

**THRIFTY OIL STATION #358 (Continued)**

**S101589489**

Violation Notes: properly operated.  
Returned to compliance on 05/08/2014. FEP-0002581,114,10427305  
Violation Division: Anaheim City Fire Department  
Violation Program: UST  
Violation Source: CERS

Site ID: 32267  
Site Name: G&M OIL CO. INC #8  
Violation Date: 04-29-2020  
Citation: 23 CCR 16 2641(h) - California Code of Regulations, Title 23, Chapter 16, Section(s) 2641(h)

Violation Description: Failure to have an approved UST Monitoring Plan.  
Violation Notes: Returned to compliance on 06/01/2020. ATGs missing on MP  
Violation Division: Anaheim City Fire Department  
Violation Program: UST  
Violation Source: CERS

Site ID: 32267  
Site Name: G&M OIL CO. INC #8  
Violation Date: 05-07-2015  
Citation: 23 CCR 16 2632, 2634, 2636, 2666 - California Code of Regulations, Title 23, Chapter 16, Section(s) 2632, 2634, 2636, 2666

Violation Description: Failure of the leak detection equipment to have an audible and visual alarm as required.

Violation Notes: Returned to compliance on 05/07/2015. Visual alarm for overfill did not operate as designed. Replaced at time of inspection.

Violation Division: Anaheim City Fire Department  
Violation Program: UST  
Violation Source: CERS

Site ID: 32267  
Site Name: G&M OIL CO. INC #8  
Violation Date: 05-05-2016  
Citation: 23 CCR 16 2665 - California Code of Regulations, Title 23, Chapter 16, Section(s) 2665

Violation Description: Failure of the overfill prevention system to meet one of the following requirements: 1. Alert the transfer operator when the tank is 90 percent full by restricting the flow into the tank or triggering an audible and visual alarm; or 2. Restrict delivery of flow to the tank at least 30 minutes before the tank overfills, provided the restriction occurs when the tank is filled to no more than 95 percent of capacity; and activate an audible alarm at least five minutes before the tank overfills; or 3. Provide positive shut-off of flow to the tank when the tank is filled to no more than 95 percent of capacity; or 4. Provide positive shut-off of flow to the tank so that none of the fittings located on the top of the tank are exposed to product due to overfilling.

Violation Notes: Returned to compliance on 05/27/2016. V114- ATG failed to initiate audible alarm when tested.

Violation Division: Anaheim City Fire Department  
Violation Program: UST  
Violation Source: CERS

Site ID: 32267  
Site Name: G&M OIL CO. INC #8  
Violation Date: 04-14-2017  
Citation: HSC 6.7 25290.1(c), 25290.2(c), 25291(a)(2), 25292(e) - California

Map ID  
Direction  
Distance  
Elevation

MAP FINDINGS

Site

Database(s)

EDR ID Number  
EPA ID Number

**THRIFTY OIL STATION #358 (Continued)**

**S101589489**

Health and Safety Code, Chapter 6.7, Section(s) 25290.1(c), 25290.2(c), 25291(a)(2), 25292(e)

Violation Description: Failure to maintain secondary containment (e.g. failure of secondary containment testing).

Violation Notes: Returned to compliance on 07/18/2017. UDC's 1/2, 5/6 and 7/8 failed hydrostatic testing.

Violation Division: Anaheim City Fire Department

Violation Program: UST

Violation Source: CERS

Site ID: 32267

Site Name: G&M OIL CO. INC #8

Violation Date: 05-03-2017

Citation: 23 CCR 16 2665 - California Code of Regulations, Title 23, Chapter 16, Section(s) 2665

Violation Description: Failure of the overfill prevention system to meet one of the following requirements: Alert the transfer operator when the tank is 90 percent full by restricting the flow into the tank or triggering an audible and visual alarm; or Restrict delivery of flow to the tank at least 30 minutes before the tank overfills, provided the restriction occurs when the tank is filled to no more than 95 percent of capacity; and activate an audible alarm at least five minutes before the tank overfills; or Provide positive shut-off of flow to the tank when the tank is filled to no more than 95 percent of capacity; or Provide positive shut-off of flow to the tank so that none of the fittings located on the top of the tank are exposed to product due to overfilling.

Violation Notes: Returned to compliance on 05/03/2017. V114- ATG annunciator light failed to activate when tested.

Violation Division: Anaheim City Fire Department

Violation Program: UST

Violation Source: CERS

Site ID: 32267

Site Name: G&M OIL CO. INC #8

Violation Date: 05-07-2015

Citation: 23 CCR 16 2712(i) - California Code of Regulations, Title 23, Chapter 16, Section(s) 2712(i)

Violation Description: Failure to maintain on site an approved monitoring plan.

Violation Notes: Returned to compliance on 11/09/2015. Incorrect information on current monitoring plan.

Violation Division: Anaheim City Fire Department

Violation Program: UST

Violation Source: CERS

Site ID: 32267

Site Name: G&M OIL CO. INC #8

Violation Date: 05-07-2015

Citation: 23 CCR 16 2715(c)(2) - California Code of Regulations, Title 23, Chapter 16, Section(s) 2715(c)(2)

Violation Description: Failure to comply with one or more of the following: maintain the spill bucket in good condition, containment free of debris/liquid, and/or to remove the contents of the spill bucket when a release/leak/spill was observed.

Violation Notes: Returned to compliance on 05/07/2015. Spill bucket failed to hold liquid. Replaced and re-tested at time of inspection.

Violation Division: Anaheim City Fire Department

Map ID  
Direction  
Distance  
Elevation

MAP FINDINGS

Site

Database(s)

EDR ID Number  
EPA ID Number

**THRIFTY OIL STATION #358 (Continued)**

**S101589489**

Violation Program: UST  
Violation Source: CERS

Site ID: 32267  
Site Name: G&M OIL CO. INC #8  
Violation Date: 05-03-2017  
Citation: 23 CCR 16 2665 - California Code of Regulations, Title 23, Chapter 16, Section(s) 2665

Violation Description: Failure to comply with one or more of the following: Failure to install or maintain a liquid-tight spill bucket. Have a minimum capacity of five gallons. Have a functional drain valve or other method for the removal of liquid from the spill bucket/spill container. Be resistant to galvanic corrosion.

Violation Notes: Returned to compliance on 05/03/2017. V118- E85 fill spill bucket failed testing.

Violation Division: Anaheim City Fire Department  
Violation Program: UST  
Violation Source: CERS

Evaluation:

Eval General Type: Other/Unknown  
Eval Date: 03-26-2020  
Violations Found: No  
Eval Type: Other, not routine, done by local agency  
Eval Notes: Secondary Containment  
Eval Division: Anaheim City Fire Department  
Eval Program: UST  
Eval Source: CERS

Eval General Type: Other/Unknown  
Eval Date: 04-14-2017  
Violations Found: Yes  
Eval Type: Other, not routine, done by local agency  
Eval Notes: Not reported  
Eval Division: Anaheim City Fire Department  
Eval Program: UST  
Eval Source: CERS

Eval General Type: Compliance Evaluation Inspection  
Eval Date: 04-29-2020  
Violations Found: Yes  
Eval Type: Routine done by local agency  
Eval Notes: Mon Plan inaccurate  
Eval Division: Anaheim City Fire Department  
Eval Program: UST  
Eval Source: CERS

Eval General Type: Compliance Evaluation Inspection  
Eval Date: 05-03-2017  
Violations Found: Yes  
Eval Type: Routine done by local agency  
Eval Notes: Not reported  
Eval Division: Anaheim City Fire Department  
Eval Program: UST  
Eval Source: CERS

Eval General Type: Compliance Evaluation Inspection

Map ID  
Direction  
Distance  
Elevation

MAP FINDINGS

Site

Database(s)

EDR ID Number  
EPA ID Number

**THRIFTY OIL STATION #358 (Continued)**

**S101589489**

Eval Date: 05-03-2018  
Violations Found: No  
Eval Type: Routine done by local agency  
Eval Notes: Not reported  
Eval Division: Anaheim City Fire Department  
Eval Program: UST  
Eval Source: CERS

Eval General Type: Compliance Evaluation Inspection  
Eval Date: 05-05-2016  
Violations Found: Yes  
Eval Type: Routine done by local agency  
Eval Notes: Not reported  
Eval Division: Anaheim City Fire Department  
Eval Program: UST  
Eval Source: CERS

Eval General Type: Compliance Evaluation Inspection  
Eval Date: 05-07-2015  
Violations Found: Yes  
Eval Type: Routine done by local agency  
Eval Notes: Not reported  
Eval Division: Anaheim City Fire Department  
Eval Program: UST  
Eval Source: CERS

Eval General Type: Compliance Evaluation Inspection  
Eval Date: 05-08-2014  
Violations Found: Yes  
Eval Type: Routine done by local agency  
Eval Notes: FEP-0002581  
Eval Division: Anaheim City Fire Department  
Eval Program: UST  
Eval Source: CERS

Eval General Type: Compliance Evaluation Inspection  
Eval Date: 05-08-2019  
Violations Found: No  
Eval Type: Routine done by local agency  
Eval Notes: No violations  
Eval Division: Anaheim City Fire Department  
Eval Program: HMRRP  
Eval Source: CERS

Eval General Type: Compliance Evaluation Inspection  
Eval Date: 05-08-2019  
Violations Found: No  
Eval Type: Routine done by local agency  
Eval Notes: No violations  
Eval Division: Anaheim City Fire Department  
Eval Program: HW  
Eval Source: CERS

Eval General Type: Compliance Evaluation Inspection  
Eval Date: 05-08-2019  
Violations Found: No  
Eval Type: Routine done by local agency

Map ID  
Direction  
Distance  
Elevation

MAP FINDINGS

Site

Database(s)

EDR ID Number  
EPA ID Number

**THRIFTY OIL STATION #358 (Continued)**

**S101589489**

Eval Notes: No violations  
Eval Division: Anaheim City Fire Department  
Eval Program: UST  
Eval Source: CERS  
  
Eval General Type: Other/Unknown  
Eval Date: 05-27-2016  
Violations Found: No  
Eval Type: Other, not routine, done by local agency  
Eval Notes: Re-inspection. Existing V114 abated this date.  
Eval Division: Anaheim City Fire Department  
Eval Program: UST  
Eval Source: CERS

Coordinates:  
Site ID: 32267  
Facility Name: G&M OIL CO. INC #8  
Env Int Type Code: HWG  
Program ID: 10427305  
Coord Name: Not reported  
Ref Point Type Desc: Center of a facility or station.  
Latitude: 33.828570  
Longitude: -117.958500

Affiliation:  
Affiliation Type Desc: Facility Mailing Address  
Entity Name: Mailing Address  
Entity Title: Not reported  
Affiliation Address: 16868 A LANE  
Affiliation City: HUNTINGTON BEACH  
Affiliation State: CA  
Affiliation Country: Not reported  
Affiliation Zip: 92647  
Affiliation Phone: Not reported

Affiliation Type Desc: UST Property Owner Name  
Entity Name: THRIFTY OIL COMPANY  
Entity Title: Not reported  
Affiliation Address: 13116 E IMPERIAL HIGHWAY  
Affiliation City: SANTA FE SPRINGS  
Affiliation State: CA  
Affiliation Country: United States  
Affiliation Zip: 90670  
Affiliation Phone: (562) 921-3581

Affiliation Type Desc: Identification Signer  
Entity Name: HORTENSIA NAVARRO for G&M OIL CO.  
Entity Title: COMPLIANCE ASSISTANT/CERS SPECIALIST  
Affiliation Address: Not reported  
Affiliation City: Not reported  
Affiliation State: Not reported  
Affiliation Country: Not reported  
Affiliation Zip: Not reported  
Affiliation Phone: Not reported

Affiliation Type Desc: Operator

Map ID  
Direction  
Distance  
Elevation

MAP FINDINGS

Site

Database(s)

EDR ID Number  
EPA ID Number

**THRIFTY OIL STATION #358 (Continued)**

**S101589489**

Entity Name: G&M OIL CO., INC.  
Entity Title: Not reported  
Affiliation Address: Not reported  
Affiliation City: Not reported  
Affiliation State: Not reported  
Affiliation Country: Not reported  
Affiliation Zip: Not reported  
Affiliation Phone: (714) 375-4700

Affiliation Type Desc: Property Owner  
Entity Name: THRIFTY OIL CO  
Entity Title: Not reported  
Affiliation Address: 13116 IMPERIAL HIGHWAY  
Affiliation City: SANTA FE SPRINGS  
Affiliation State: CA  
Affiliation Country: United States  
Affiliation Zip: 90670-4817  
Affiliation Phone: (562) 921-3581

Affiliation Type Desc: UST Tank Owner  
Entity Name: Thrifty Oil Company  
Entity Title: Not reported  
Affiliation Address: 13116 E IMPERIAL HIGHWAY  
Affiliation City: SANTA FE SPRINGS  
Affiliation State: CA  
Affiliation Country: United States  
Affiliation Zip: 90670  
Affiliation Phone: (562) 921-3581

Affiliation Type Desc: CUPA District  
Entity Name: Anaheim City Fire Department  
Entity Title: Not reported  
Affiliation Address: 201 South Anaheim Boulevard, Suite 300  
Affiliation City: Anaheim  
Affiliation State: CA  
Affiliation Country: Not reported  
Affiliation Zip: 92805  
Affiliation Phone: (714) 765-4047

Affiliation Type Desc: Parent Corporation  
Entity Name: G&M OIL CO.  
Entity Title: Not reported  
Affiliation Address: Not reported  
Affiliation City: Not reported  
Affiliation State: Not reported  
Affiliation Country: Not reported  
Affiliation Zip: Not reported  
Affiliation Phone: Not reported

Affiliation Type Desc: UST Permit Applicant  
Entity Name: SOLEDAD GERMAN  
Entity Title: COMPLIANCE ADMINISTRATOR  
Affiliation Address: Not reported  
Affiliation City: Not reported  
Affiliation State: Not reported  
Affiliation Country: Not reported  
Affiliation Zip: Not reported



Map ID  
 Direction  
 Distance  
 Elevation

MAP FINDINGS

Site

Database(s)

EDR ID Number  
 EPA ID Number

**THRIFTY OIL STATION #358 (Continued)**

**S101589489**

Affiliation Phone: (714) 475-6375  
 Affiliation Type Desc: Environmental Contact  
 Entity Name: MICHAEL GRAY  
 Entity Title: Not reported  
 Affiliation Address: 16868 A LANE  
 Affiliation City: HUNTINGTON BEACH  
 Affiliation State: CA  
 Affiliation Country: Not reported  
 Affiliation Zip: 92647  
 Affiliation Phone: Not reported

Affiliation Type Desc: Legal Owner  
 Entity Name: G&M OIL CO INC  
 Entity Title: Not reported  
 Affiliation Address: 16868 A LANE  
 Affiliation City: HUNTINGTON BEACH  
 Affiliation State: CA  
 Affiliation Country: United States  
 Affiliation Zip: 92647  
 Affiliation Phone: (714) 375-4700

Affiliation Type Desc: UST Tank Operator  
 Entity Name: G&M OIL CO INC  
 Entity Title: Not reported  
 Affiliation Address: 16868 A LANE  
 Affiliation City: HUNTINGTON BEACH  
 Affiliation State: CA  
 Affiliation Country: United States  
 Affiliation Zip: 92647  
 Affiliation Phone: (714) 375-4700

**D44**  
**NNE**  
**1/8-1/4**  
**0.200 mi.**  
**1056 ft.**

**ARCO FACILITY NO 09726**  
**300 S BROOKHURST ST**  
**ANAHEIM, CA 92801**  
**Site 11 of 15 in cluster D**

**RCRA-SQG 1004677803**  
**FINDS CAR000101733**  
**ECHO**

**Relative:**  
**Higher**  
**Actual:**  
**108 ft.**

RCRA-SQG:  
 Date Form Received by Agency: 2002-07-15 00:00:00.0  
 Handler Name: ARCO FACILITY NO 09726  
 Handler Address: 300 S BROOKHURST ST  
 Handler City,State,Zip: ANAHEIM, CA 92801  
 EPA ID: CAR000101733  
 Contact Name: JACK OMAN  
 Contact Address: P O BOX 6038  
 Contact City,State,Zip: ARTESIA, CA 90702-6038  
 Contact Telephone: 714-690-2425  
 Contact Fax: Not reported  
 Contact Email: Not reported  
 Contact Title: Not reported  
 EPA Region: 09  
 Land Type: Private  
 Federal Waste Generator Description: Small Quantity Generator  
 Non-Notifier: Not reported  
 Biennial Report Cycle: Not reported  
 Accessibility: Not reported

Map ID  
 Direction  
 Distance  
 Elevation

MAP FINDINGS

Site

Database(s)

EDR ID Number  
 EPA ID Number

**ARCO FACILITY NO 09726 (Continued)**

**1004677803**

Active Site Indicator:	Handler Activities
State District Owner:	Not reported
State District:	Not reported
Mailing Address:	P O BOX 6038
Mailing City,State,Zip:	ARTESIA, CA 90702-6038
Owner Name:	B P W COAST PRODUCTS LLC
Owner Type:	Private
Operator Name:	Not reported
Operator Type:	Not reported
Short-Term Generator Activity:	No
Importer Activity:	No
Mixed Waste Generator:	No
Transporter Activity:	No
Transfer Facility Activity:	No
Recycler Activity with Storage:	No
Small Quantity On-Site Burner Exemption:	No
Smelting Melting and Refining Furnace Exemption:	No
Underground Injection Control:	No
Off-Site Waste Receipt:	No
Universal Waste Indicator:	No
Universal Waste Destination Facility:	No
Federal Universal Waste:	No
Active Site Fed-Reg Treatment Storage and Disposal Facility:	Not reported
Active Site Converter Treatment storage and Disposal Facility:	Not reported
Active Site State-Reg Treatment Storage and Disposal Facility:	Not reported
Active Site State-Reg Handler:	---
Federal Facility Indicator:	Not reported
Hazardous Secondary Material Indicator:	NN
Sub-Part K Indicator:	Not reported
Commercial TSD Indicator:	No
Treatment Storage and Disposal Type:	Not reported
2018 GPRA Permit Baseline:	Not on the Baseline
2018 GPRA Renewals Baseline:	Not on the Baseline
Permit Renewals Workload Universe:	Not reported
Permit Workload Universe:	Not reported
Permit Progress Universe:	Not reported
Post-Closure Workload Universe:	Not reported
Closure Workload Universe:	Not reported
202 GPRA Corrective Action Baseline:	No
Corrective Action Workload Universe:	No
Subject to Corrective Action Universe:	No
Non-TSDs Where RCRA CA has Been Imposed Universe:	No
TSDs Potentially Subject to CA Under 3004 (u)/(v) Universe:	No
TSDs Only Subject to CA under Discretionary Auth Universe:	No
Corrective Action Priority Ranking:	No NCAPS ranking
Environmental Control Indicator:	No
Institutional Control Indicator:	No
Human Exposure Controls Indicator:	N/A
Groundwater Controls Indicator:	N/A
Operating TSDF Universe:	Not reported
Full Enforcement Universe:	Not reported
Significant Non-Complier Universe:	No
Unaddressed Significant Non-Complier Universe:	No
Addressed Significant Non-Complier Universe:	No
Significant Non-Complier With a Compliance Schedule Universe:	No
Financial Assurance Required:	Not reported
Handler Date of Last Change:	2002-10-07 16:36:18.0

Map ID  
Direction  
Distance  
Elevation

MAP FINDINGS

Site

Database(s)

EDR ID Number  
EPA ID Number

**ARCO FACILITY NO 09726 (Continued)**

**1004677803**

Recognized Trader-Importer:	No
Recognized Trader-Exporter:	No
Importer of Spent Lead Acid Batteries:	No
Exporter of Spent Lead Acid Batteries:	No
Recycler Activity Without Storage:	Not reported
Manifest Broker:	Not reported
Sub-Part P Indicator:	No

Hazardous Waste Summary:

Waste Code:	D000
Waste Description:	Not Defined

Waste Code:	D001
Waste Description:	IGNITABLE WASTE

Waste Code:	D018
Waste Description:	BENZENE

Handler - Owner Operator:

Owner/Operator Indicator:	Owner
Owner/Operator Name:	B P W COAST PRODUCTS LLC
Legal Status:	Private
Date Became Current:	Not reported
Date Ended Current:	Not reported
Owner/Operator Address:	P O BOX 6038
Owner/Operator City,State,Zip:	ARTESIA, CA 90702-6038
Owner/Operator Telephone:	714-690-2425
Owner/Operator Telephone Ext:	Not reported
Owner/Operator Fax:	Not reported
Owner/Operator Email:	Not reported

Historic Generators:

Receive Date:	2002-07-15 00:00:00.0
Handler Name:	ARCO FACILITY NO 09726
Federal Waste Generator Description:	Small Quantity Generator
State District Owner:	Not reported
Large Quantity Handler of Universal Waste:	No
Recognized Trader Importer:	No
Recognized Trader Exporter:	No
Spent Lead Acid Battery Importer:	No
Spent Lead Acid Battery Exporter:	No
Current Record:	Yes
Non Storage Recycler Activity:	Not reported
Electronic Manifest Broker:	Not reported

List of NAICS Codes and Descriptions:

NAICS Codes:	No NAICS Codes Found
--------------	----------------------

Facility Has Received Notices of Violations:

Violations:	No Violations Found
-------------	---------------------

Evaluation Action Summary:

Evaluations:	No Evaluations Found
--------------	----------------------

Map ID  
 Direction  
 Distance  
 Elevation

MAP FINDINGS

Site

Database(s)

EDR ID Number  
 EPA ID Number

**ARCO FACILITY NO 09726 (Continued)**

**1004677803**

**FINDS:**

Registry ID: 110055772533

Click Here:

**Environmental Interest/Information System:**

RCRAInfo is a national information system that supports the Resource Conservation and Recovery Act (RCRA) program through the tracking of events and activities related to facilities that generate, transport, and treat, store, or dispose of hazardous waste. RCRAInfo allows RCRA program staff to track the notification, permit, compliance, and corrective action activities required under RCRA.

STATE MASTER

Registry ID: 110012202160

Click Here:

**Environmental Interest/Information System:**

California Hazardous Waste Tracking System - Datamart (HWTS-DATAMART) provides California with information on hazardous waste shipments for generators, transporters, and treatment, storage, and disposal facilities.

RCRAInfo is a national information system that supports the Resource Conservation and Recovery Act (RCRA) program through the tracking of events and activities related to facilities that generate, transport, and treat, store, or dispose of hazardous waste. RCRAInfo allows RCRA program staff to track the notification, permit, compliance, and corrective action activities required under RCRA.

[Click this hyperlink](#) while viewing on your computer to access additional FINDS: detail in the EDR Site Report.

**ECHO:**

Envid: 1004677803  
 Registry ID: 110012202160  
 DFR URL: <http://echo.epa.gov/detailed-facility-report?fid=110012202160>  
 Name: ARCO FACILITY NO 09726  
 Address: 300 S BROOKHURST ST  
 City,State,Zip: ANAHEIM, CA 92804

**D45**  
**NNE**  
**1/8-1/4**  
**0.200 mi.**  
**1056 ft.**

**G&M #8**  
**300 S BROOKHURST ST**  
**ANAHEIM, CA 92804**  
**Site 12 of 15 in cluster D**

**RCRA NonGen / NLR** **1024834227**  
**CAL000374408**

**Relative:**  
**Higher**  
**Actual:**  
**108 ft.**

RCRA NonGen / NLR:  
 Date Form Received by Agency: 2012-05-11 00:00:00.0  
 Handler Name: G&M #8  
 Handler Address: 300 S BROOKHURST ST  
 Handler City,State,Zip: ANAHEIM, CA 92804  
 EPA ID: CAL000374408  
 Contact Name: SOLEDAD GERMAN  
 Contact Address: 16868 A LANE  
 Contact City,State,Zip: HUNTINGTON BEACH, CA 92647  
 Contact Telephone: 714-475-6375  
 Contact Fax: 714-375-2009  
 Contact Email: SGERMAN@GMOC.COM  
 Contact Title: Not reported

Map ID  
 Direction  
 Distance  
 Elevation

MAP FINDINGS

Site

Database(s)

EDR ID Number  
 EPA ID Number

**G&M #8 (Continued)**

**1024834227**

EPA Region:	09
Land Type:	Not reported
Federal Waste Generator Description:	Not a generator, verified
Non-Notifier:	Not reported
Biennial Report Cycle:	Not reported
Accessibility:	Not reported
Active Site Indicator:	Handler Activities
State District Owner:	Not reported
State District:	Not reported
Mailing Address:	16868 A LANE
Mailing City,State,Zip:	HUNTINGTON BEACH, CA 92647-4831
Owner Name:	G & M OIL CO INC
Owner Type:	Other
Operator Name:	SOLEDAD GERMAN
Operator Type:	Other
Short-Term Generator Activity:	No
Importer Activity:	No
Mixed Waste Generator:	No
Transporter Activity:	No
Transfer Facility Activity:	No
Recycler Activity with Storage:	No
Small Quantity On-Site Burner Exemption:	No
Smelting Melting and Refining Furnace Exemption:	No
Underground Injection Control:	No
Off-Site Waste Receipt:	No
Universal Waste Indicator:	Yes
Universal Waste Destination Facility:	Yes
Federal Universal Waste:	No
Active Site Fed-Reg Treatment Storage and Disposal Facility:	Not reported
Active Site Converter Treatment storage and Disposal Facility:	Not reported
Active Site State-Reg Treatment Storage and Disposal Facility:	Not reported
Active Site State-Reg Handler:	---
Federal Facility Indicator:	Not reported
Hazardous Secondary Material Indicator:	N
Sub-Part K Indicator:	Not reported
Commercial TSD Indicator:	No
Treatment Storage and Disposal Type:	Not reported
2018 GPRA Permit Baseline:	Not on the Baseline
2018 GPRA Renewals Baseline:	Not on the Baseline
Permit Renewals Workload Universe:	Not reported
Permit Workload Universe:	Not reported
Permit Progress Universe:	Not reported
Post-Closure Workload Universe:	Not reported
Closure Workload Universe:	Not reported
202 GPRA Corrective Action Baseline:	No
Corrective Action Workload Universe:	No
Subject to Corrective Action Universe:	No
Non-TSDs Where RCRA CA has Been Imposed Universe:	No
TSDs Potentially Subject to CA Under 3004 (u)/(v) Universe:	No
TSDs Only Subject to CA under Discretionary Auth Universe:	No
Corrective Action Priority Ranking:	No NCAPS ranking
Environmental Control Indicator:	No
Institutional Control Indicator:	No
Human Exposure Controls Indicator:	N/A
Groundwater Controls Indicator:	N/A
Operating TSD Universe:	Not reported
Full Enforcement Universe:	Not reported

Map ID  
Direction  
Distance  
Elevation

MAP FINDINGS

Site

Database(s)

EDR ID Number  
EPA ID Number

**G&M #8 (Continued)**

**1024834227**

Significant Non-Complier Universe: No  
Unaddressed Significant Non-Complier Universe: No  
Addressed Significant Non-Complier Universe: No  
Significant Non-Complier With a Compliance Schedule Universe: No  
Financial Assurance Required: Not reported  
Handler Date of Last Change: 2018-09-06 17:00:48.0  
Recognized Trader-Importer: No  
Recognized Trader-Exporter: No  
Importer of Spent Lead Acid Batteries: No  
Exporter of Spent Lead Acid Batteries: No  
Recycler Activity Without Storage: No  
Manifest Broker: No  
Sub-Part P Indicator: No

Handler - Owner Operator:

Owner/Operator Indicator: Owner  
Owner/Operator Name: G & M OIL CO INC  
Legal Status: Other  
Date Became Current: Not reported  
Date Ended Current: Not reported  
Owner/Operator Address: 16868 A LANE  
Owner/Operator City,State,Zip: HUNTINGTON BEACH, CA 92647-0000  
Owner/Operator Telephone: 714-475-6375  
Owner/Operator Telephone Ext: Not reported  
Owner/Operator Fax: Not reported  
Owner/Operator Email: Not reported

Owner/Operator Indicator: Operator  
Owner/Operator Name: SOLEDAD GERMAN  
Legal Status: Other  
Date Became Current: Not reported  
Date Ended Current: Not reported  
Owner/Operator Address: 16868 A LANE  
Owner/Operator City,State,Zip: HUNTINGTON BEACH, CA 92647  
Owner/Operator Telephone: 714-475-6375  
Owner/Operator Telephone Ext: Not reported  
Owner/Operator Fax: Not reported  
Owner/Operator Email: Not reported

Historic Generators:

Receive Date: 2012-05-11 00:00:00.0  
Handler Name: G&M #8  
Federal Waste Generator Description: Not a generator, verified  
State District Owner: Not reported  
Large Quantity Handler of Universal Waste: No  
Recognized Trader Importer: No  
Recognized Trader Exporter: No  
Spent Lead Acid Battery Importer: No  
Spent Lead Acid Battery Exporter: No  
Current Record: Yes  
Non Storage Recycler Activity: Not reported  
Electronic Manifest Broker: Not reported

List of NAICS Codes and Descriptions:

NAICS Code: 44719

Map ID  
Direction  
Distance  
Elevation

MAP FINDINGS

Site

Database(s)

EDR ID Number  
EPA ID Number

**G&M #8 (Continued)**

**1024834227**

NAICS Description: OTHER GASOLINE STATIONS

Facility Has Received Notices of Violations:

Violations: No Violations Found

Evaluation Action Summary:

Evaluations: No Evaluations Found

**D46**  
**NNE**  
**1/8-1/4**  
**0.200 mi.**  
**1056 ft.**

**THRIFTY OIL STN.#358**  
**300 S BROOKHURST ST**  
**ANAHEIM, CA 92804**  
**Site 13 of 15 in cluster D**

**HIST UST** **U001578706**  
**N/A**

**Relative:**  
**Higher**  
**Actual:**  
**108 ft.**

HIST UST:  
Name: THRIFTY OIL STN.#358  
Address: 300 S BROOKHURST ST  
City,State,Zip: ANAHEIM, CA 92804  
File Number: Not reported  
URL: Not reported  
Region: STATE  
Facility ID: 00000004728  
Facility Type: Gas Station  
Other Type: Not reported  
Contact Name: Not reported  
Telephone: 2139329876  
Owner Name: THRIFTY OIL CO.  
Owner Address: 10000 LAKEWOOD BLVD.  
Owner City,St,Zip: DOWNEY, CA 90240  
Total Tanks: 0005  
  
Tank Num: 001  
Container Num: 358-1  
Year Installed: Not reported  
Tank Capacity: 00008139  
Tank Used for: PRODUCT  
Type of Fuel: REGULAR  
Container Construction Thickness: 1/4  
Leak Detection: Stock Inventor  
  
Tank Num: 002  
Container Num: 358-2  
Year Installed: 1981  
Tank Capacity: 00015000  
Tank Used for: PRODUCT  
Type of Fuel: UNLEADED  
Container Construction Thickness: .267  
Leak Detection: Stock Inventor  
  
Tank Num: 003  
Container Num: 358-3  
Year Installed: Not reported  
Tank Capacity: 00010164  
Tank Used for: PRODUCT  
Type of Fuel: PREMIUM  
Container Construction Thickness: 1/4

Map ID  
Direction  
Distance  
Elevation

MAP FINDINGS

Site

Database(s)

EDR ID Number  
EPA ID Number

**THRIFTY OIL STN.#358 (Continued)**

**U001578706**

Leak Detection: Stock Inventor

Tank Num: 004  
Container Num: 358-6  
Year Installed: Not reported  
Tank Capacity: 00006298  
Tank Used for: PRODUCT  
Type of Fuel: REGULAR  
Container Construction Thickness: 1/4  
Leak Detection: Stock Inventor

Tank Num: 005  
Container Num: 358-10  
Year Installed: Not reported  
Tank Capacity: 00000280  
Tank Used for: WASTE  
Type of Fuel: WASTE OIL  
Container Construction Thickness: 12  
Leak Detection: Stock Inventor

**D47**  
**NNE**  
**1/8-1/4**  
**0.200 mi.**  
**1056 ft.**

**THRIFTY OIL STN #358**  
**300 S BROOKHURST ST**  
**ANAHEIM, CA 92804**  
**Site 14 of 15 in cluster D**

**UST U003938247**  
**N/A**

**Relative:**  
**Higher**  
**Actual:**  
**108 ft.**

UST:  
Name: THRIFTY OIL STN #358  
Address: 300 S BROOKHURST ST  
City,State,Zip: ANAHEIM, CA 92804  
Facility ID: 4521  
Permitting Agency: Not reported  
CERSID: Not reported  
Latitude: 33.8299247  
Longitude: -117.9570896

Name: G&M OIL CO. INC #8  
Address: 300 S BROOKHURST ST  
City,State,Zip: ANAHEIM, CA 92804  
Facility ID: 30-011-002581  
Permitting Agency: Anaheim City Fire Department  
CERSID: 10427305  
Latitude: 33.82857  
Longitude: -117.9585

**48**  
**SSW**  
**1/8-1/4**  
**0.212 mi.**  
**1121 ft.**

**MARIA SKYBERG**  
**9671 CAMPUS DR**  
**ANAHEIM, CA 92804**

**RCRA NonGen / NLR 1024766460**  
**CAC002986329**

**Relative:**  
**Lower**  
**Actual:**  
**101 ft.**

RCRA NonGen / NLR:  
Date Form Received by Agency: 2018-10-24 00:00:00.0  
Handler Name: MARIA SKYBERG  
Handler Address: 9671 CAMPUS DR  
Handler City,State,Zip: ANAHEIM, CA 92804-3410



Map ID  
 Direction  
 Distance  
 Elevation

MAP FINDINGS

Site

Database(s)

EDR ID Number  
 EPA ID Number

**MARIA SKYBERG (Continued)**

**1024766460**

EPA ID:	CAC002986329
Contact Name:	MARIA SKYBERG
Contact Address:	PO BOX 4282
Contact City,State,Zip:	CRESTLINE, CA 92325-4282
Contact Telephone:	714-335-0587
Contact Fax:	Not reported
Contact Email:	GENEVADEGUIRE@ALLIANCE-ENVIRO.COM
Contact Title:	Not reported
EPA Region:	09
Land Type:	Not reported
Federal Waste Generator Description:	Not a generator, verified
Non-Notifier:	Not reported
Biennial Report Cycle:	Not reported
Accessibility:	Not reported
Active Site Indicator:	Handler Activities
State District Owner:	Not reported
State District:	Not reported
Mailing Address:	PO BOX 4282
Mailing City,State,Zip:	CRESTLINE, CA 92325-4282
Owner Name:	MARIA SKYBERG
Owner Type:	Other
Operator Name:	MARIA SKYBERG
Operator Type:	Other
Short-Term Generator Activity:	No
Importer Activity:	No
Mixed Waste Generator:	No
Transporter Activity:	No
Transfer Facility Activity:	No
Recycler Activity with Storage:	No
Small Quantity On-Site Burner Exemption:	No
Smelting Melting and Refining Furnace Exemption:	No
Underground Injection Control:	No
Off-Site Waste Receipt:	No
Universal Waste Indicator:	Yes
Universal Waste Destination Facility:	Yes
Federal Universal Waste:	No
Active Site Fed-Reg Treatment Storage and Disposal Facility:	Not reported
Active Site Converter Treatment storage and Disposal Facility:	Not reported
Active Site State-Reg Treatment Storage and Disposal Facility:	Not reported
Active Site State-Reg Handler:	---
Federal Facility Indicator:	Not reported
Hazardous Secondary Material Indicator:	N
Sub-Part K Indicator:	Not reported
Commercial TSD Indicator:	No
Treatment Storage and Disposal Type:	Not reported
2018 GPRA Permit Baseline:	Not on the Baseline
2018 GPRA Renewals Baseline:	Not on the Baseline
Permit Renewals Workload Universe:	Not reported
Permit Workload Universe:	Not reported
Permit Progress Universe:	Not reported
Post-Closure Workload Universe:	Not reported
Closure Workload Universe:	Not reported
202 GPRA Corrective Action Baseline:	No
Corrective Action Workload Universe:	No
Subject to Corrective Action Universe:	No
Non-TSDs Where RCRA CA has Been Imposed Universe:	No
TSDs Potentially Subject to CA Under 3004 (u)/(v) Universe:	No

Map ID  
Direction  
Distance  
Elevation

MAP FINDINGS

Site

Database(s)

EDR ID Number  
EPA ID Number

**MARIA SKYBERG (Continued)**

**1024766460**

TSDFs Only Subject to CA under Discretionary Auth Universe: No  
Corrective Action Priority Ranking: No NCAPS ranking  
Environmental Control Indicator: No  
Institutional Control Indicator: No  
Human Exposure Controls Indicator: N/A  
Groundwater Controls Indicator: N/A  
Operating TSDF Universe: Not reported  
Full Enforcement Universe: Not reported  
Significant Non-Complier Universe: No  
Unaddressed Significant Non-Complier Universe: No  
Addressed Significant Non-Complier Universe: No  
Significant Non-Complier With a Compliance Schedule Universe: No  
Financial Assurance Required: Not reported  
Handler Date of Last Change: 2018-11-20 16:30:15.0  
Recognized Trader-Importer: No  
Recognized Trader-Exporter: No  
Importer of Spent Lead Acid Batteries: No  
Exporter of Spent Lead Acid Batteries: No  
Recycler Activity Without Storage: No  
Manifest Broker: No  
Sub-Part P Indicator: No

Handler - Owner Operator:

Owner/Operator Indicator: Operator  
Owner/Operator Name: MARIA SKYBERG  
Legal Status: Other  
Date Became Current: Not reported  
Date Ended Current: Not reported  
Owner/Operator Address: PO BOX 4282  
Owner/Operator City,State,Zip: CRESTLINE, CA 92325-4282  
Owner/Operator Telephone: 714-335-0587  
Owner/Operator Telephone Ext: Not reported  
Owner/Operator Fax: Not reported  
Owner/Operator Email: Not reported

Owner/Operator Indicator: Owner  
Owner/Operator Name: MARIA SKYBERG  
Legal Status: Other  
Date Became Current: Not reported  
Date Ended Current: Not reported  
Owner/Operator Address: PO BOX 4282  
Owner/Operator City,State,Zip: CRESTLINE, CA 92325-4282  
Owner/Operator Telephone: 714-335-0587  
Owner/Operator Telephone Ext: Not reported  
Owner/Operator Fax: Not reported  
Owner/Operator Email: Not reported

Historic Generators:

Receive Date: 2018-10-24 00:00:00.0  
Handler Name: MARIA SKYBERG  
Federal Waste Generator Description: Not a generator, verified  
State District Owner: Not reported  
Large Quantity Handler of Universal Waste: No  
Recognized Trader Importer: No  
Recognized Trader Exporter: No

Map ID  
Direction  
Distance  
Elevation

MAP FINDINGS

Site

Database(s)

EDR ID Number  
EPA ID Number

**MARIA SKYBERG (Continued)**

**1024766460**

Spent Lead Acid Battery Importer: No  
Spent Lead Acid Battery Exporter: No  
Current Record: Yes  
Non Storage Recycler Activity: Not reported  
Electronic Manifest Broker: Not reported

List of NAICS Codes and Descriptions:

NAICS Code: 56299  
NAICS Description: ALL OTHER WASTE MANAGEMENT SERVICES

Facility Has Received Notices of Violations:

Violations: No Violations Found

Evaluation Action Summary:

Evaluations: No Evaluations Found

**D49**  
**NNE**  
**1/8-1/4**  
**0.217 mi.**  
**1147 ft.**

**G & M OIL**  
**301 S BROOKHURST ST**  
**ANAHEIM, CA 92804**  
**Site 15 of 15 in cluster D**

**SWEEPS UST** **S101589627**  
**CA FID UST** **N/A**

**Relative:**  
**Higher**  
**Actual:**  
**108 ft.**

SWEEPS UST:

Name: G & M OIL  
Address: 301 S BROOKHURST ST  
City: ANAHEIM  
Status: Active  
Comp Number: 8134  
Number: 9  
Board Of Equalization: Not reported  
Referral Date: 03-18-92  
Action Date: 03-18-92  
Created Date: 12-31-88  
Owner Tank Id: 603  
SWRCB Tank Id: 30-011-008134-000001  
Tank Status: A  
Capacity: 10000  
Active Date: Not reported  
Tank Use: M.V. FUEL  
STG: W  
Content: LEADED  
Number Of Tanks: 5

Name: G & M OIL  
Address: 301 S BROOKHURST ST  
City: ANAHEIM  
Status: Active  
Comp Number: 8134  
Number: 9  
Board Of Equalization: Not reported  
Referral Date: 03-18-92  
Action Date: 03-18-92  
Created Date: 12-31-88  
Owner Tank Id: 603  
SWRCB Tank Id: 30-011-008134-000002

Map ID  
Direction  
Distance  
Elevation

MAP FINDINGS

Site

Database(s)

EDR ID Number  
EPA ID Number

**G & M OIL (Continued)**

**S101589627**

Tank Status: A  
Capacity: 10000  
Active Date: Not reported  
Tank Use: M.V. FUEL  
STG: W  
Content: REG UNLEADED  
Number Of Tanks: Not reported

Name: G & M OIL  
Address: 301 S BROOKHURST ST  
City: ANAHEIM  
Status: Active  
Comp Number: 8134  
Number: 9  
Board Of Equalization: Not reported  
Referral Date: 03-18-92  
Action Date: 03-18-92  
Created Date: 12-31-88  
Owner Tank Id: 603  
SWRCB Tank Id: 30-011-008134-000003  
Tank Status: A  
Capacity: 10000  
Active Date: Not reported  
Tank Use: M.V. FUEL  
STG: W  
Content: DIESEL  
Number Of Tanks: Not reported

Name: G & M OIL  
Address: 301 S BROOKHURST ST  
City: ANAHEIM  
Status: Active  
Comp Number: 8134  
Number: 9  
Board Of Equalization: Not reported  
Referral Date: 03-18-92  
Action Date: 03-18-92  
Created Date: 12-31-88  
Owner Tank Id: 603  
SWRCB Tank Id: 30-011-008134-000004  
Tank Status: A  
Capacity: 12000  
Active Date: Not reported  
Tank Use: M.V. FUEL  
STG: W  
Content: GASHOL  
Number Of Tanks: Not reported

Name: G & M OIL  
Address: 301 S BROOKHURST ST  
City: ANAHEIM  
Status: Active  
Comp Number: 8134  
Number: 9  
Board Of Equalization: Not reported  
Referral Date: 03-18-92  
Action Date: 03-18-92

Map ID  
 Direction  
 Distance  
 Elevation

MAP FINDINGS

Site

Database(s)

EDR ID Number  
 EPA ID Number

**G & M OIL (Continued)**

**S101589627**

Created Date: 12-31-88  
 Owner Tank Id: 603  
 SWRCB Tank Id: 30-011-008134-000005  
 Tank Status: A  
 Capacity: 280  
 Active Date: Not reported  
 Tank Use: M.V. FUEL  
 STG: W  
 Content: JET FUEL  
 Number Of Tanks: Not reported

**CA FID UST:**

Facility ID: 30017756  
 Regulated By: UTNKA  
 Regulated ID: Not reported  
 Cortese Code: Not reported  
 SIC Code: Not reported  
 Facility Phone: 7145359364  
 Mail To: Not reported  
 Mailing Address: ATTN: DOROTHY 15402 LN  
 Mailing Address 2: Not reported  
 Mailing City,St,Zip: ANAHEIM 92804  
 Contact: Not reported  
 Contact Phone: Not reported  
 DUNs Number: Not reported  
 NPDES Number: Not reported  
 EPA ID: Not reported  
 Comments: Not reported  
 Status: Active

**E50**  
**SSE**  
**1/8-1/4**  
**0.227 mi.**  
**1198 ft.**

**J SCOTT SELLENS DDS INC**  
**710 S BROOKHURST ST STE N**  
**ANAHEIM, CA 92804**

**RCRA NonGen / NLR**

**1024794889**  
**CAL000156958**

**Site 1 of 2 in cluster E**

**Relative:**  
**Lower**  
**Actual:**  
**105 ft.**

RCRA NonGen / NLR:  
 Date Form Received by Agency: 1995-07-14 00:00:00.0  
 Handler Name: J SCOTT SELLENS DDS INC  
 Handler Address: 710 S BROOKHURST ST STE N  
 Handler City,State,Zip: ANAHEIM, CA 92804-0000  
 EPA ID: CAL000156958  
 Contact Name: J. SCOTT SELLENS  
 Contact Address: 710 S BROOKHURST ST STE N  
 Contact City,State,Zip: ANAHEIM, CA 92804  
 Contact Telephone: 714-774-9239  
 Contact Fax: 714-774-5543  
 Contact Email: DEENASCOTT@SBCGLOBAL.NET  
 Contact Title: Not reported  
 EPA Region: 09  
 Land Type: Not reported  
 Federal Waste Generator Description: Not a generator, verified  
 Non-Notifier: Not reported  
 Biennial Report Cycle: Not reported  
 Accessibility: Not reported  
 Active Site Indicator: Handler Activities  
 State District Owner: Not reported

Map ID  
 Direction  
 Distance  
 Elevation

MAP FINDINGS

Site

Database(s)

EDR ID Number  
 EPA ID Number

**J SCOTT SELLENS DDS INC (Continued)**

**1024794889**

State District:	Not reported
Mailing Address:	710 S BROOKHURST ST STE N
Mailing City, State, Zip:	ANAHEIM, CA 92804-0000
Owner Name:	J. SCOTT SELLENS, DDS, INC.
Owner Type:	Other
Operator Name:	J. SCOTT SELLENS
Operator Type:	Other
Short-Term Generator Activity:	No
Importer Activity:	No
Mixed Waste Generator:	No
Transporter Activity:	No
Transfer Facility Activity:	No
Recycler Activity with Storage:	No
Small Quantity On-Site Burner Exemption:	No
Smelting Melting and Refining Furnace Exemption:	No
Underground Injection Control:	No
Off-Site Waste Receipt:	No
Universal Waste Indicator:	Yes
Universal Waste Destination Facility:	Yes
Federal Universal Waste:	No
Active Site Fed-Reg Treatment Storage and Disposal Facility:	Not reported
Active Site Converter Treatment storage and Disposal Facility:	Not reported
Active Site State-Reg Treatment Storage and Disposal Facility:	Not reported
Active Site State-Reg Handler:	---
Federal Facility Indicator:	Not reported
Hazardous Secondary Material Indicator:	N
Sub-Part K Indicator:	Not reported
Commercial TSD Indicator:	No
Treatment Storage and Disposal Type:	Not reported
2018 GPRA Permit Baseline:	Not on the Baseline
2018 GPRA Renewals Baseline:	Not on the Baseline
Permit Renewals Workload Universe:	Not reported
Permit Workload Universe:	Not reported
Permit Progress Universe:	Not reported
Post-Closure Workload Universe:	Not reported
Closure Workload Universe:	Not reported
202 GPRA Corrective Action Baseline:	No
Corrective Action Workload Universe:	No
Subject to Corrective Action Universe:	No
Non-TSDFs Where RCRA CA has Been Imposed Universe:	No
TSDFs Potentially Subject to CA Under 3004 (u)/(v) Universe:	No
TSDFs Only Subject to CA under Discretionary Auth Universe:	No
Corrective Action Priority Ranking:	No NCAPS ranking
Environmental Control Indicator:	No
Institutional Control Indicator:	No
Human Exposure Controls Indicator:	N/A
Groundwater Controls Indicator:	N/A
Operating TSD Universe:	Not reported
Full Enforcement Universe:	Not reported
Significant Non-Complier Universe:	No
Unaddressed Significant Non-Complier Universe:	No
Addressed Significant Non-Complier Universe:	No
Significant Non-Complier With a Compliance Schedule Universe:	No
Financial Assurance Required:	Not reported
Handler Date of Last Change:	2018-09-05 15:43:29.0
Recognized Trader-Importer:	No
Recognized Trader-Exporter:	No

Map ID  
Direction  
Distance  
Elevation

MAP FINDINGS

Site

Database(s)

EDR ID Number  
EPA ID Number

**J SCOTT SELLENS DDS INC (Continued)**

**1024794889**

Importer of Spent Lead Acid Batteries: No  
Exporter of Spent Lead Acid Batteries: No  
Recycler Activity Without Storage: No  
Manifest Broker: No  
Sub-Part P Indicator: No

Handler - Owner Operator:

Owner/Operator Indicator: Operator  
Owner/Operator Name: J. SCOTT SELLENS  
Legal Status: Other  
Date Became Current: Not reported  
Date Ended Current: Not reported  
Owner/Operator Address: 710 S BROOKHURST ST STE N  
Owner/Operator City,State,Zip: ANAHEIM, CA 92804  
Owner/Operator Telephone: 714-774-9239  
Owner/Operator Telephone Ext: Not reported  
Owner/Operator Fax: Not reported  
Owner/Operator Email: Not reported

Owner/Operator Indicator: Owner  
Owner/Operator Name: J. SCOTT SELLENS, DDS, INC.  
Legal Status: Other  
Date Became Current: Not reported  
Date Ended Current: Not reported  
Owner/Operator Address: 710 S BROOKHURST ST STE N  
Owner/Operator City,State,Zip: ANAHEIM, CA 92804-0000  
Owner/Operator Telephone: 714-774-9239  
Owner/Operator Telephone Ext: Not reported  
Owner/Operator Fax: Not reported  
Owner/Operator Email: Not reported

Historic Generators:

Receive Date: 1995-07-14 00:00:00.0  
Handler Name: J SCOTT SELLENS DDS INC  
Federal Waste Generator Description: Not a generator, verified  
State District Owner: Not reported  
Large Quantity Handler of Universal Waste: No  
Recognized Trader Importer: No  
Recognized Trader Exporter: No  
Spent Lead Acid Battery Importer: No  
Spent Lead Acid Battery Exporter: No  
Current Record: Yes  
Non Storage Recycler Activity: Not reported  
Electronic Manifest Broker: Not reported

List of NAICS Codes and Descriptions:

NAICS Code: 62121  
NAICS Description: OFFICES OF DENTISTS

Facility Has Received Notices of Violations:

Violations: No Violations Found

Evaluation Action Summary:

Evaluations: No Evaluations Found

Map ID  
 Direction  
 Distance  
 Elevation

MAP FINDINGS

Site

Database(s)

EDR ID Number  
 EPA ID Number

**51**  
**WNW**  
**1/8-1/4**  
**0.229 mi.**  
**1209 ft.**

**DUSTIN UJIKI**  
**2316 W. RAMM DR**  
**ANAHEIM, CA 92804**

**RCRA NonGen / NLR**

**1026479660**  
**CAC003085588**

**Relative:**  
**Lower**  
**Actual:**  
**102 ft.**

RCRA NonGen / NLR:		
Date Form Received by Agency:		2020-09-25 00:00:00.0
Handler Name:	DUSTIN UJIKI	
Handler Address:		2316 W. RAMM DR
Handler City,State,Zip:		ANAHEIM, CA 92804
EPA ID:		CAC003085588
Contact Name:		DUSTIN UJIKI
Contact Address:		2316 W. RAMM DR
Contact City,State,Zip:		ANAHEIM, CA 92804
Contact Telephone:		714-396-5501
Contact Fax:		Not reported
Contact Email:		KARLA@SUPERIORENV.COM
Contact Title:		Not reported
EPA Region:		09
Land Type:		Not reported
Federal Waste Generator Description:		Not a generator, verified
Non-Notifier:		Not reported
Biennial Report Cycle:		Not reported
Accessibility:		Not reported
Active Site Indicator:		Not reported
State District Owner:		Not reported
State District:		Not reported
Mailing Address:		2316 W. RAMM DR
Mailing City,State,Zip:		ANAHEIM, CA 92804
Owner Name:		DUSTIN UJIKI
Owner Type:		Other
Operator Name:		DUSTIN UJIKI
Operator Type:		Other
Short-Term Generator Activity:		No
Importer Activity:		No
Mixed Waste Generator:		No
Transporter Activity:		No
Transfer Facility Activity:		No
Recycler Activity with Storage:		No
Small Quantity On-Site Burner Exemption:		No
Smelting Melting and Refining Furnace Exemption:		No
Underground Injection Control:		No
Off-Site Waste Receipt:		No
Universal Waste Indicator:		No
Universal Waste Destination Facility:		No
Federal Universal Waste:		No
Active Site Fed-Reg Treatment Storage and Disposal Facility:		Not reported
Active Site Converter Treatment storage and Disposal Facility:		Not reported
Active Site State-Reg Treatment Storage and Disposal Facility:		Not reported
Active Site State-Reg Handler:		---
Federal Facility Indicator:		Not reported
Hazardous Secondary Material Indicator:		N
Sub-Part K Indicator:		Not reported
Commercial TSD Indicator:		No
Treatment Storage and Disposal Type:		Not reported
2018 GPRR Permit Baseline:		Not on the Baseline
2018 GPRR Renewals Baseline:		Not on the Baseline
Permit Renewals Workload Universe:		Not reported



Map ID  
 Direction  
 Distance  
 Elevation

MAP FINDINGS

Site

Database(s)

EDR ID Number  
 EPA ID Number

**DUSTIN UJIIKI (Continued)**

**1026479660**

Permit Workload Universe:	Not reported
Permit Progress Universe:	Not reported
Post-Closure Workload Universe:	Not reported
Closure Workload Universe:	Not reported
202 GPRA Corrective Action Baseline:	No
Corrective Action Workload Universe:	No
Subject to Corrective Action Universe:	No
Non-TSDFs Where RCRA CA has Been Imposed Universe:	No
TSDFs Potentially Subject to CA Under 3004 (u)/(v) Universe:	No
TSDFs Only Subject to CA under Discretionary Auth Universe:	No
Corrective Action Priority Ranking:	No NCAPS ranking
Environmental Control Indicator:	No
Institutional Control Indicator:	No
Human Exposure Controls Indicator:	N/A
Groundwater Controls Indicator:	N/A
Operating TSDF Universe:	Not reported
Full Enforcement Universe:	Not reported
Significant Non-Complier Universe:	No
Unaddressed Significant Non-Complier Universe:	No
Addressed Significant Non-Complier Universe:	No
Significant Non-Complier With a Compliance Schedule Universe:	No
Financial Assurance Required:	Not reported
Handler Date of Last Change:	2020-09-27 18:05:27.0
Recognized Trader-Importer:	No
Recognized Trader-Exporter:	No
Importer of Spent Lead Acid Batteries:	No
Exporter of Spent Lead Acid Batteries:	No
Recycler Activity Without Storage:	No
Manifest Broker:	No
Sub-Part P Indicator:	No

**Handler - Owner Operator:**

Owner/Operator Indicator:	Operator
Owner/Operator Name:	DUSTIN UJIIKI
Legal Status:	Other
Date Became Current:	Not reported
Date Ended Current:	Not reported
Owner/Operator Address:	2316 W. RAMM DR
Owner/Operator City,State,Zip:	ANAHEIM, CA 92804
Owner/Operator Telephone:	714-396-5501
Owner/Operator Telephone Ext:	Not reported
Owner/Operator Fax:	Not reported
Owner/Operator Email:	Not reported

Owner/Operator Indicator:	Owner
Owner/Operator Name:	DUSTIN UJIIKI
Legal Status:	Other
Date Became Current:	Not reported
Date Ended Current:	Not reported
Owner/Operator Address:	2316 W. RAMM DR
Owner/Operator City,State,Zip:	ANAHEIM, CA 92804
Owner/Operator Telephone:	714-396-5501
Owner/Operator Telephone Ext:	Not reported
Owner/Operator Fax:	Not reported
Owner/Operator Email:	Not reported

Map ID  
 Direction  
 Distance  
 Elevation

MAP FINDINGS

Site

Database(s)

EDR ID Number  
 EPA ID Number

**DUSTIN UJIKI (Continued)**

**1026479660**

Historic Generators:

Receive Date:	2020-09-25 00:00:00.0
Handler Name:	DUSTIN UJIKI
Federal Waste Generator Description:	Not a generator, verified
State District Owner:	Not reported
Large Quantity Handler of Universal Waste:	No
Recognized Trader Importer:	No
Recognized Trader Exporter:	No
Spent Lead Acid Battery Importer:	No
Spent Lead Acid Battery Exporter:	No
Current Record:	Yes
Non Storage Recycler Activity:	Not reported
Electronic Manifest Broker:	Not reported

List of NAICS Codes and Descriptions:

NAICS Code:	56299
NAICS Description:	ALL OTHER WASTE MANAGEMENT SERVICES

Facility Has Received Notices of Violations:

Violations:	No Violations Found
-------------	---------------------

Evaluation Action Summary:

Evaluations:	No Evaluations Found
--------------	----------------------

**E52**  
**SSE**  
**1/8-1/4**  
**0.241 mi.**  
**1274 ft.**

**ELECTRONIC INSTRUMENTATIO**  
**714**  
**ANAHEIM, CA 92403**  
**Site 2 of 2 in cluster E**

**LUST** **S101299264**  
**HIST CORTESE** **N/A**

**Relative:**  
**Lower**  
**Actual:**  
**104 ft.**

<b>Relative:</b>	LUST REG 8:
<b>Lower</b>	Name:
	ELECTRONIC INSTRUMENTATION DIV
<b>Actual:</b>	Address:
<b>104 ft.</b>	714 BROOKHURST ST
	City:
	ANAHEIM
	Region:
	8
	County:
	Orange
	Regional Board:
	Santa Ana Region
	Facility Status:
	Case Closed
	Case Number:
	083000136T
	Local Case Num:
	Not reported
	Case Type:
	Soil only
	Substance:
	Unleaded Gasoline
	Qty Leaked:
	10
	Abate Method:
	Not reported
	Cross Street:
	GRAMERCY
	Enf Type:
	Not reported
	Funding:
	Not reported
	How Discovered:
	Not reported
	How Stopped:
	Not reported
	Leak Cause:
	Not reported
	Leak Source:
	Not reported
	Global ID:
	T0605900102
	How Stopped Date:
	Not reported
	Enter Date:
	5/21/1987
	Date Confirmation of Leak Began:
	7/29/1997

Map ID  
 Direction  
 Distance  
 Elevation

MAP FINDINGS

Site

Database(s)

EDR ID Number  
 EPA ID Number

**ELECTRONIC INSTRUMENTATIO (Continued)**

**S101299264**

Date Preliminary Assessment Began:	Not reported
Discover Date:	7/29/1997
Enforcement Date:	Not reported
Close Date:	7/26/1999
Date Prelim Assessment Workplan Submitted:	Not reported
Date Pollution Characterization Began:	8/29/1986
Date Remediation Plan Submitted:	Not reported
Date Remedial Action Underway:	Not reported
Date Post Remedial Action Monitoring:	Not reported
Enter Date:	5/21/1987
GW Qualifies:	Not reported
Soil Qualifies:	Not reported
Operator:	Not reported
Facility Contact:	Not reported
Interim:	Not reported
Oversite Program:	LUST
Latitude:	33.841426
Longitude:	-117.9589561
MTBE Date:	Not reported
Max MTBE GW:	Not reported
MTBE Concentration:	0
Max MTBE Soil:	Not reported
MTBE Fuel:	1
MTBE Tested:	Site NOT Tested for MTBE. Includes Unknown and Not Analyzed.
MTBE Class:	*
Staff:	CAB
Staff Initials:	ROW
Lead Agency:	Local Agency
Local Agency:	30011
Hydr Basin #:	COASTAL PLAIN OF ORA
Beneficial:	Not reported
Priority:	Not reported
Cleanup Fund Id:	Not reported
Work Suspended:	Not reported
Summary:	Not reported

**HIST CORTESE:**

edr_fname:	ELECTRONIC INSTRUMENTATIO
edr_fadd1:	714
City,State,Zip:	ANAHEIM, CA 92403
Region:	CORTESE
Facility County Code:	30
Reg By:	LTNKA
Reg Id:	083000136T

**F53**  
**SSE**  
**1/4-1/2**  
**0.295 mi.**  
**1558 ft.**

**ALL SEASON TIRE CENTER**  
**817**  
**ANAHEIM, CA 92804**

**Site 1 of 2 in cluster F**

**Relative:**  
**Lower**  
**Actual:**  
**103 ft.**

<b>LUST REG 8:</b>	
Name:	ALL SEASON TIRE CENTER
Address:	817 BROOKHURST ST
City:	ANAHEIM
Region:	8
County:	Orange

<b>LUST</b>	<b>S103891757</b>
<b>HIST CORTESE</b>	<b>N/A</b>

Map ID  
Direction  
Distance  
Elevation

MAP FINDINGS

Site

Database(s)

EDR ID Number  
EPA ID Number

**ALL SEASON TIRE CENTER (Continued)**

**S103891757**

Regional Board:	Santa Ana Region
Facility Status:	Case Closed
Case Number:	083003462T
Local Case Num:	Not reported
Case Type:	Soil only
Substance:	Waste Oil
Qty Leaked:	Not reported
Abate Method:	Not reported
Cross Street:	Not reported
Enf Type:	CLOS
Funding:	Not reported
How Discovered:	Not reported
How Stopped:	Not reported
Leak Cause:	Not reported
Leak Source:	Not reported
Global ID:	T0605902283
How Stopped Date:	Not reported
Enter Date:	5/14/1999
Date Confirmation of Leak Began:	4/20/1999
Date Preliminary Assessment Began:	Not reported
Discover Date:	4/20/1999
Enforcement Date:	Not reported
Close Date:	9/27/1999
Date Prelim Assessment Workplan Submitted:	Not reported
Date Pollution Characterization Began:	Not reported
Date Remediation Plan Submitted:	Not reported
Date Remedial Action Underway:	Not reported
Date Post Remedial Action Monitoring:	Not reported
Enter Date:	5/14/1999
GW Qualifies:	Not reported
Soil Qualifies:	<
Operator:	Not reported
Facility Contact:	Not reported
Interim:	Not reported
Oversite Program:	LUST
Latitude:	33.8211154
Longitude:	-117.9590376
MTBE Date:	Not reported
Max MTBE GW:	Not reported
MTBE Concentration:	1
Max MTBE Soil:	.005
MTBE Fuel:	0
MTBE Tested:	MTBE Detected. Site tested for MTBE & MTBE detected
MTBE Class:	*
Staff:	VJJ
Staff Initials:	ROW
Lead Agency:	Local Agency
Local Agency:	30011
Hydr Basin #:	COASTAL PLAIN OF ORA
Beneficial:	Not reported
Priority:	Not reported
Cleanup Fund Id:	Not reported
Work Suspended:	Not reported
Summary:	Not reported

HIST CORTESE:  
edr\_fname:

ALL SEASON TIRE CENTER

Map ID  
Direction  
Distance  
Elevation

MAP FINDINGS

Site

Database(s)

EDR ID Number  
EPA ID Number

**ALL SEASON TIRE CENTER (Continued)**

**S103891757**

edr\_fadd1: 817  
City,State,Zip: ANAHEIM, CA 92804  
Region: CORTESE  
Facility County Code: 30  
Reg By: LTNKA  
Reg Id: 083003462T

**F54**  
**South**  
**1/4-1/2**  
**0.303 mi.**  
**1599 ft.**

**ALL SEASON TIRE CENTER**  
**817 S BROOKHURST ST**  
**ANAHEIM, CA 92804**

**LUST** **S100854497**  
**Cortese** **N/A**  
**CERS**

**Site 2 of 2 in cluster F**

**Relative:**  
**Lower**  
**Actual:**  
**103 ft.**

**LUST:**  
Name: ALL SEASON TIRE CENTER  
Address: 817 S BROOKHURST ST  
City,State,Zip: ANAHEIM, CA 92804  
Lead Agency: ANAHEIM CITY  
Case Type: LUST Cleanup Site  
Geo Track: [http://geotracker.waterboards.ca.gov/profile\\_report.asp?global\\_id=T0605902283](http://geotracker.waterboards.ca.gov/profile_report.asp?global_id=T0605902283)  
Global Id: T0605902283  
Latitude: 33.820742  
Longitude: -117.959588  
Status: Completed - Case Closed  
Status Date: 09/27/1999  
Case Worker: ROW  
RB Case Number: 083003462T  
Local Agency: ANAHEIM CITY  
File Location: Not reported  
Local Case Number: Not reported  
Potential Media Affect: Soil  
Potential Contaminants of Concern: Waste Oil / Motor / Hydraulic / Lubricating  
Site History: Not reported

**LUST:**  
Global Id: T0605902283  
Contact Type: Local Agency Caseworker  
Contact Name: RICHARD O. WILSON  
Organization Name: ANAHEIM CITY  
Address: 201 S. ANAHEIM BLVD. #601  
City: ANAHEIM  
Email: [dwilson@anaheim.net](mailto:dwilson@anaheim.net)  
Phone Number: Not reported  
  
Global Id: T0605902283  
Contact Type: Regional Board Caseworker  
Contact Name: VALERIE JAHN-BULL  
Organization Name: SANTA ANA RWQCB (REGION 8)  
Address: 3737 MAIN STREET, SUITE 500  
City: RIVERSIDE  
Email: [valerie.jahn-bull@waterboards.ca.gov](mailto:valerie.jahn-bull@waterboards.ca.gov)  
Phone Number: 9517824903

**LUST:**  
Global Id: T0605902283  
Action Type: Other  
Date: 04/20/1999  
Action: Leak Discovery

Map ID  
Direction  
Distance  
Elevation

MAP FINDINGS

Site

Database(s)

EDR ID Number  
EPA ID Number

**ALL SEASON TIRE CENTER (Continued)**

**S100854497**

Global Id: T0605902283  
Action Type: Other  
Date: 04/23/1999  
Action: Leak Reported

Global Id: T0605902283  
Action Type: ENFORCEMENT  
Date: 09/27/1999  
Action: Closure/No Further Action Letter

Global Id: T0605902283  
Action Type: ENFORCEMENT  
Date: 09/27/1999  
Action: Closure/No Further Action Letter

**LUST:**

Global Id: T0605902283  
Status: Open - Case Begin Date  
Status Date: 04/20/1999

Global Id: T0605902283  
Status: Open - Site Assessment  
Status Date: 04/20/1999

Global Id: T0605902283  
Status: Completed - Case Closed  
Status Date: 09/27/1999

**CORTESE:**

Name: ALL SEASON TIRE CENTER  
Address: 817 S BROOKHURST ST  
City,State,Zip: ANAHEIM, CA 92804  
Region: CORTESE  
Envirostor Id: Not reported  
Global ID: T0605902283  
Site/Facility Type: LUST CLEANUP SITE  
Cleanup Status: COMPLETED - CASE CLOSED  
Status Date: Not reported  
Site Code: Not reported  
Latitude: Not reported  
Longitude: Not reported  
Owner: Not reported  
Enf Type: Not reported  
Swat R: Not reported  
Flag: active  
Order No: Not reported  
Waste Discharge System No: Not reported  
Effective Date: Not reported  
Region 2: Not reported  
WID Id: Not reported  
Solid Waste Id No: Not reported  
Waste Management Uit Name: Not reported  
File Name: Active Open

Map ID  
Direction  
Distance  
Elevation

MAP FINDINGS

Site

Database(s)

EDR ID Number  
EPA ID Number

**ALL SEASON TIRE CENTER (Continued)**

**S100854497**

**CERS:**

Name: ALL SEASON TIRE CENTER  
Address: 817 S BROOKHURST ST  
City,State,Zip: ANAHEIM, CA 92804  
Site ID: 247041  
CERS ID: T0605902283  
CERS Description: Leaking Underground Storage Tank Cleanup Site

**Affiliation:**

Affiliation Type Desc: Local Agency Caseworker  
Entity Name: RICHARD O. WILSON - ANAHEIM CITY  
Entity Title: Not reported  
Affiliation Address: 201 S. ANAHEIM BLVD. #601  
Affiliation City: ANAHEIM  
Affiliation State: CA  
Affiliation Country: Not reported  
Affiliation Zip: Not reported  
Affiliation Phone: Not reported

Affiliation Type Desc: Regional Board Caseworker  
Entity Name: VALERIE JAHN-BULL - SANTA ANA RWQCB (REGION 8)  
Entity Title: Not reported  
Affiliation Address: 3737 MAIN STREET, SUITE 500  
Affiliation City: RIVERSIDE  
Affiliation State: CA  
Affiliation Country: Not reported  
Affiliation Zip: Not reported  
Affiliation Phone: 9517824903

**G55**  
**South**  
**1/4-1/2**  
**0.391 mi.**  
**2063 ft.**

**RALPHS GROCERY #296**  
**915 S BROOKHURST ST**  
**ANAHEIM, CA 92804**  
**Site 1 of 2 in cluster G**

**SWRCY**  
**CERS HAZ WASTE**  
**HAZNET**  
**CERS**  
**HWTS**

**S113147898**  
**N/A**

**Relative:**  
**Lower**  
**Actual:**  
**102 ft.**

**SWRCY:**

Name: PONCE RECYCLING  
Address: 915 S BROOKHURST ST  
City,State,Zip: ANAHEIM, CA 92804  
Reg Id: Not reported  
Cert Id: RC295724.001  
Mailing Address: 5425 W 64th St  
Mailing City: Los Angeles  
Mailing State: CA  
Mailing Zip Code: 90056  
Website: Not reported  
Email: poncerecycling@aol.com  
Phone Number: (323) 533-4862  
Rural: N  
Operation Begin Date: 08/31/2020  
Aluminium: Not reported  
Glass: Not reported  
Plastic: Not reported  
Bimetal: Not reported  
Hours of Operation: Mon - Sat 9:00 am - 5:00 pm; Sun Closed  
Organization ID: Not reported  
Organization Name: Ponce Recycling Inc

Map ID  
Direction  
Distance  
Elevation

MAP FINDINGS

Site

Database(s)

EDR ID Number  
EPA ID Number

**RALPHS GROCERY #296 (Continued)**

**S113147898**

**CERS HAZ WASTE:**

Name: RALPHS GROCERY #296  
Address: 915 S BROOKHURST ST  
City,State,Zip: ANAHEIM, CA 92804  
Site ID: 60124  
CERS ID: 10159963  
CERS Description: Hazardous Waste Generator

**HAZNET:**

Name: RALPHS GROCERY #296  
Address: 915 S BROOKHURST ST  
Address 2: Not reported  
City,State,Zip: ANAHEIM, CA 900540000  
Contact: MATTHEW EATON  
Telephone: 3108844016  
Mailing Name: Not reported  
Mailing Address: P.O. BOX 54143

Year: 2019  
Gepaid: CAL000320479  
TSD EPA ID: NVT330010000  
CA Waste Code: 561 - Detergent waste chemicals  
Disposal Method: H039 - Other Recovery Of Reclamation For Reuse Including Acid  
Regeneration, Organics Recovery Ect  
Tons: 0.03900

Year: 2019  
Gepaid: CAL000320479  
TSD EPA ID: NVT330010000  
CA Waste Code: 331 - Off-specification, aged or surplus organics  
Disposal Method: H132 - Landfill Or Surface Impoundment That Will Be Closed As  
Landfill( To Include On-Site Treatment And/Or Stabilization)  
Tons: 0.06400

Year: 2019  
Gepaid: CAL000320479  
TSD EPA ID: NVT330010000  
CA Waste Code: 141 - Off-specification, aged or surplus inorganics  
Disposal Method: H132 - Landfill Or Surface Impoundment That Will Be Closed As  
Landfill( To Include On-Site Treatment And/Or Stabilization)  
Tons: 0.00350

Year: 2019  
Gepaid: CAL000320479  
TSD EPA ID: NVT330010000  
CA Waste Code: 281 - Adhesives  
Disposal Method: H039 - Other Recovery Of Reclamation For Reuse Including Acid  
Regeneration, Organics Recovery Ect  
Tons: 0.01700

Year: 2019  
Gepaid: CAL000320479  
TSD EPA ID: NVT330010000  
CA Waste Code: 311 - Pharmaceutical waste  
Disposal Method: H141 - Storage, Bulking, And/Or Transfer Off Site--No  
Treatment/Reovery (H010-H129) Or (H131-H135)



Map ID  
Direction  
Distance  
Elevation

MAP FINDINGS

Site

Database(s)

EDR ID Number  
EPA ID Number

**RALPHS GROCERY #296 (Continued)**

**S113147898**

Tons: 0.00500

Year: 2019  
Gepaid: CAL000320479  
TSD EPA ID: NVT330010000  
CA Waste Code: 331 - Off-specification, aged or surplus organics  
Disposal Method: H141 - Storage, Bulking, And/Or Transfer Off Site--No Treatment/Reovery (H010-H129) Or (H131-H135)

Tons: 0.04050

Year: 2019  
Gepaid: CAL000320479  
TSD EPA ID: NVT330010000  
CA Waste Code: 122 - Alkaline solution without metals pH >= 12.5  
Disposal Method: H039 - Other Recovery Of Reclamation For Reuse Including Acid Regeneration, Organics Recovery Ect

Tons: 0.00050

Year: 2019  
Gepaid: CAL000320479  
TSD EPA ID: NVT330010000  
CA Waste Code: 181 - Other inorganic solid waste  
Disposal Method: H132 - Landfill Or Surface Impoundment That Will Be Closed As Landfill( To Include On-Site Treatment And/Or Stabilization)

Tons: 0.00250

Year: 2018  
Gepaid: CAL000320479  
TSD EPA ID: NVT330010000  
CA Waste Code: 122 - Alkaline solution without metals pH >= 12.5  
Disposal Method: H039 - Other Recovery Of Reclamation For Reuse Including Acid Regeneration, Organics Recovery Ect

Tons: 0.00450

Year: 2018  
Gepaid: CAL000320479  
TSD EPA ID: NVT330010000  
CA Waste Code: 791 - Liquids with pH <= 2  
Disposal Method: H141 - Storage, Bulking, And/Or Transfer Off Site--No Treatment/Reovery (H010-H129) Or (H131-H135)

Tons: 0.00100

[Click this hyperlink](#) while viewing on your computer to access 41 additional CA HAZNET: record(s) in the EDR Site Report.

Additional Info:

Year: 2012  
Gen EPA ID: CAL000320479

Shipment Date: 20120808  
Creation Date: 10/29/2012 22:15:06  
Receipt Date: 20120813  
Manifest ID: 000348698PSC  
Trans EPA ID: CAD008364432  
Trans Name: RHO CHEM LLC  
Trans 2 EPA ID: CAD983649880

Map ID  
Direction  
Distance  
Elevation

MAP FINDINGS

Site

Database(s)

EDR ID Number  
EPA ID Number

**RALPHS GROCERY #296 (Continued)**

**S113147898**

Trans 2 Name:	PSC ENVIRONMENTAL SERVICES OF POMONA LP
TSDF EPA ID:	CAD008364432
Trans Name:	RHO CHEM LLC
TSDF Alt EPA ID:	Not reported
TSDF Alt Name:	Not reported
Waste Code Description:	214 - Unspecified solvent mixture
RCRA Code:	D035
Meth Code:	H141 - Storage, Bulking, And/Or Transfer Off Site--No Treatment/Reovery (H010-H129) Or (H131-H135)
Quantity Tons:	0.0175
Waste Quantity:	35
Quantity Unit:	P
Additional Code 1:	D005
Additional Code 2:	D001
Additional Code 3:	Not reported
Additional Code 4:	Not reported
Additional Code 5:	Not reported
Shipment Date:	20120808
Creation Date:	10/29/2012 22:15:06
Receipt Date:	20120813
Manifest ID:	000348698PSC
Trans EPA ID:	CAD008364432
Trans Name:	RHO CHEM LLC
Trans 2 EPA ID:	CAD983649880
Trans 2 Name:	PSC ENVIRONMENTAL SERVICES OF POMONA LP
TSDF EPA ID:	CAD008364432
Trans Name:	RHO CHEM LLC
TSDF Alt EPA ID:	Not reported
TSDF Alt Name:	Not reported
Waste Code Description:	331 - Off-specification, aged, or surplus organics
RCRA Code:	D035
Meth Code:	H061 - Fuel Blending Prior To Energy Recovery At Another Site
Quantity Tons:	0.0035
Waste Quantity:	7
Quantity Unit:	P
Additional Code 1:	D018
Additional Code 2:	D001
Additional Code 3:	Not reported
Additional Code 4:	Not reported
Additional Code 5:	Not reported
Shipment Date:	20120808
Creation Date:	Not reported
Receipt Date:	Not reported
Manifest ID:	000348698PSC
Trans EPA ID:	CAD008364432
Trans Name:	RHO CHEM LLC
Trans 2 EPA ID:	CAD983649880
Trans 2 Name:	PSC ENVIRONMENTAL SERVICES OF POMONA LP
TSDF EPA ID:	CAD008364432
Trans Name:	RHO CHEM LLC
TSDF Alt EPA ID:	Not reported
TSDF Alt Name:	Not reported
Waste Code Description:	181 - Other inorganic solid waste Organics
RCRA Code:	D009
Meth Code:	H141 - Storage, Bulking, And/Or Transfer Off Site--No

Map ID  
Direction  
Distance  
Elevation

MAP FINDINGS

Site

Database(s)

EDR ID Number  
EPA ID Number

**RALPHS GROCERY #296 (Continued)**

**S113147898**

Quantity Tons:	Treatment/Reovery (H010-H129) Or (H131-H135)
Waste Quantity:	0.0045
Quantity Unit:	9
Additional Code 1:	P
Additional Code 2:	Not reported
Additional Code 3:	Not reported
Additional Code 4:	Not reported
Additional Code 5:	Not reported
Shipment Date:	20120808
Creation Date:	10/29/2012 22:15:06
Receipt Date:	20120813
Manifest ID:	000348698PSC
Trans EPA ID:	CAD008364432
Trans Name:	RHO CHEM LLC
Trans 2 EPA ID:	CAD983649880
Trans 2 Name:	PSC ENVIRONMENTAL SERVICES OF POMONA LP
TSDf EPA ID:	CAD008364432
Trans Name:	RHO CHEM LLC
TSDf Alt EPA ID:	Not reported
TSDf Alt Name:	Not reported
Waste Code Description:	791 - Liquids with pH < 2 792 Liquids with pH < 2 with metals
RCRA Code:	D002
Meth Code:	H141 - Storage, Bulking, And/Or Transfer Off Site--No Treatment/Reovery (H010-H129) Or (H131-H135)
Quantity Tons:	0.0055
Waste Quantity:	11
Quantity Unit:	P
Additional Code 1:	Not reported
Additional Code 2:	Not reported
Additional Code 3:	Not reported
Additional Code 4:	Not reported
Additional Code 5:	Not reported
Shipment Date:	20120808
Creation Date:	10/29/2012 22:15:06
Receipt Date:	20120813
Manifest ID:	000348698PSC
Trans EPA ID:	CAD008364432
Trans Name:	RHO CHEM LLC
Trans 2 EPA ID:	CAD983649880
Trans 2 Name:	PSC ENVIRONMENTAL SERVICES OF POMONA LP
TSDf EPA ID:	CAD008364432
Trans Name:	RHO CHEM LLC
TSDf Alt EPA ID:	Not reported
TSDf Alt Name:	Not reported
Waste Code Description:	141 - Off-specification, aged, or surplus inorganics
RCRA Code:	D001
Meth Code:	H141 - Storage, Bulking, And/Or Transfer Off Site--No Treatment/Reovery (H010-H129) Or (H131-H135)
Quantity Tons:	0.012
Waste Quantity:	24
Quantity Unit:	P
Additional Code 1:	Not reported
Additional Code 2:	Not reported
Additional Code 3:	Not reported

Map ID  
Direction  
Distance  
Elevation

MAP FINDINGS

Site

Database(s)

EDR ID Number  
EPA ID Number

**RALPHS GROCERY #296 (Continued)**

**S113147898**

Additional Code 4: Not reported  
Additional Code 5: Not reported

Additional Info:

Year: 2015  
Gen EPA ID: CAL000320479

Shipment Date: 20151016  
Creation Date: 5/4/2016 22:15:36  
Receipt Date: 20151103  
Manifest ID: 013620195JJK  
Trans EPA ID: MIK435642742  
Trans Name: EQ INDUSTRIAL SERVICES  
Trans 2 EPA ID: NED986382133  
Trans 2 Name: SMITH SYSTEMS  
TSDf EPA ID: OKD000402396  
Trans Name: EQ OKLAHOMA INC  
TSDf Alt EPA ID: Not reported  
TSDf Alt Name: Not reported  
Waste Code Description: 331 - Off-specification, aged, or surplus organics  
RCRA Code: D035  
Meth Code: H141 - Storage, Bulking, And/Or Transfer Off Site--No Treatment/Reovery (H010-H129) Or (H131-H135)  
Quantity Tons: 0.003  
Waste Quantity: 6  
Quantity Unit: P  
Additional Code 1: D002  
Additional Code 2: D001  
Additional Code 3: Not reported  
Additional Code 4: Not reported  
Additional Code 5: Not reported

Shipment Date: 20151016  
Creation Date: Not reported  
Receipt Date: Not reported  
Manifest ID: 013620195JJK  
Trans EPA ID: MIK435642742  
Trans Name: EQ INDUSTRIAL SERVICES  
Trans 2 EPA ID: NED986382133  
Trans 2 Name: SMITH SYSTEMS  
TSDf EPA ID: OKD000402396  
Trans Name: EQ OKLAHOMA INC  
TSDf Alt EPA ID: Not reported  
TSDf Alt Name: Not reported  
Waste Code Description: 512 - Other empty containers 30 gallons or more  
RCRA Code: Not reported  
Meth Code: - Not reported  
Quantity Tons: 0.0135  
Waste Quantity: 27  
Quantity Unit: P  
Additional Code 1: Not reported  
Additional Code 2: Not reported  
Additional Code 3: Not reported  
Additional Code 4: Not reported  
Additional Code 5: Not reported

Shipment Date: 20151016

Map ID  
Direction  
Distance  
Elevation

MAP FINDINGS

Site

Database(s)

EDR ID Number  
EPA ID Number

**RALPHS GROCERY #296 (Continued)**

**S113147898**

Creation Date: 5/4/2016 22:15:36  
Receipt Date: 20151103  
Manifest ID: 013620195JJK  
Trans EPA ID: MIK435642742  
Trans Name: EQ INDUSTRIAL SERVICES  
Trans 2 EPA ID: NED986382133  
Trans 2 Name: SMITH SYSTEMS  
TSDf EPA ID: OKD000402396  
Trans Name: EQ OKLAHOMA INC  
TSDf Alt EPA ID: Not reported  
TSDf Alt Name: Not reported  
Waste Code Description: 232 - Pesticides and other waste associated with pesticide production  
RCRA Code: U279  
Meth Code: H141 - Storage, Bulking, And/Or Transfer Off Site--No Treatment/Reovery (H010-H129) Or (H131-H135)  
  
Quantity Tons: 0.0005  
Waste Quantity: 1  
Quantity Unit: P  
Additional Code 1: U240  
Additional Code 2: D016  
Additional Code 3: Not reported  
Additional Code 4: Not reported  
Additional Code 5: Not reported  
  
Shipment Date: 20151016  
Creation Date: 5/4/2016 22:15:36  
Receipt Date: 20151103  
Manifest ID: 013620195JJK  
Trans EPA ID: MIK435642742  
Trans Name: EQ INDUSTRIAL SERVICES  
Trans 2 EPA ID: NED986382133  
Trans 2 Name: SMITH SYSTEMS  
TSDf EPA ID: OKD000402396  
Trans Name: EQ OKLAHOMA INC  
TSDf Alt EPA ID: Not reported  
TSDf Alt Name: Not reported  
Waste Code Description: 331 - Off-specification, aged, or surplus organics  
RCRA Code: U205  
Meth Code: H141 - Storage, Bulking, And/Or Transfer Off Site--No Treatment/Reovery (H010-H129) Or (H131-H135)  
  
Quantity Tons: 0.025  
Waste Quantity: 50  
Quantity Unit: P  
Additional Code 1: D010  
Additional Code 2: Not reported  
Additional Code 3: Not reported  
Additional Code 4: Not reported  
Additional Code 5: Not reported  
  
Shipment Date: 20151016  
Creation Date: 5/4/2016 22:15:36  
Receipt Date: 20151103  
Manifest ID: 013620195JJK  
Trans EPA ID: MIK435642742  
Trans Name: EQ INDUSTRIAL SERVICES  
Trans 2 EPA ID: NED986382133  
Trans 2 Name: SMITH SYSTEMS

Map ID  
Direction  
Distance  
Elevation

MAP FINDINGS

Site

Database(s)

EDR ID Number  
EPA ID Number

**RALPHS GROCERY #296 (Continued)**

**S113147898**

TSDF EPA ID: OKD000402396  
Trans Name: EQ OKLAHOMA INC  
TSDF Alt EPA ID: Not reported  
TSDF Alt Name: Not reported  
Waste Code Description: 331 - Off-specification, aged, or surplus organics  
RCRA Code: U154  
Meth Code: H141 - Storage, Bulking, And/Or Transfer Off Site--No Treatment/Reovery (H010-H129) Or (H131-H135)  
  
Quantity Tons: 0.0545  
Waste Quantity: 109  
Quantity Unit: P  
Additional Code 1: U002  
Additional Code 2: D035  
Additional Code 3: D018  
Additional Code 4: D001  
Additional Code 5: Not reported  
  
Shipment Date: 20151016  
Creation Date: Not reported  
Receipt Date: Not reported  
Manifest ID: 013620195JJK  
Trans EPA ID: MIK435642742  
Trans Name: EQ INDUSTRIAL SERVICES  
Trans 2 EPA ID: NED986382133  
Trans 2 Name: SMITH SYSTEMS  
TSDF EPA ID: OKD000402396  
Trans Name: EQ OKLAHOMA INC  
TSDF Alt EPA ID: Not reported  
TSDF Alt Name: Not reported  
Waste Code Description: 281 - Adhesives  
RCRA Code: Not reported  
Meth Code: - Not reported  
Quantity Tons: 0.2125  
Waste Quantity: 425  
Quantity Unit: P  
Additional Code 1: Not reported  
Additional Code 2: Not reported  
Additional Code 3: Not reported  
Additional Code 4: Not reported  
Additional Code 5: Not reported  
  
Shipment Date: 20151016  
Creation Date: Not reported  
Receipt Date: Not reported  
Manifest ID: 013620195JJK  
Trans EPA ID: MIK435642742  
Trans Name: EQ INDUSTRIAL SERVICES  
Trans 2 EPA ID: NED986382133  
Trans 2 Name: SMITH SYSTEMS  
TSDF EPA ID: OKD000402396  
Trans Name: EQ OKLAHOMA INC  
TSDF Alt EPA ID: Not reported  
TSDF Alt Name: Not reported  
Waste Code Description: 181 - Other inorganic solid waste Organics  
RCRA Code: D009  
Meth Code: H141 - Storage, Bulking, And/Or Transfer Off Site--No Treatment/Reovery (H010-H129) Or (H131-H135)

Map ID  
Direction  
Distance  
Elevation

MAP FINDINGS

Site

Database(s)

EDR ID Number  
EPA ID Number

**RALPHS GROCERY #296 (Continued)**

**S113147898**

Quantity Tons:	0.0025
Waste Quantity:	5
Quantity Unit:	P
Additional Code 1:	Not reported
Additional Code 2:	Not reported
Additional Code 3:	Not reported
Additional Code 4:	Not reported
Additional Code 5:	Not reported
Shipment Date:	20151016
Creation Date:	Not reported
Receipt Date:	Not reported
Manifest ID:	013620195JJK
Trans EPA ID:	MIK435642742
Trans Name:	EQ INDUSTRIAL SERVICES
Trans 2 EPA ID:	NED986382133
Trans 2 Name:	SMITH SYSTEMS
TSDF EPA ID:	OKD000402396
Trans Name:	EQ OKLAHOMA INC
TSDF Alt EPA ID:	Not reported
TSDF Alt Name:	Not reported
Waste Code Description:	331 - Off-specification, aged, or surplus organics
RCRA Code:	D001
Meth Code:	H141 - Storage, Bulking, And/Or Transfer Off Site--No Treatment/Reovery (H010-H129) Or (H131-H135)
Quantity Tons:	0.0005
Waste Quantity:	1
Quantity Unit:	P
Additional Code 1:	Not reported
Additional Code 2:	Not reported
Additional Code 3:	Not reported
Additional Code 4:	Not reported
Additional Code 5:	Not reported
Shipment Date:	20151016
Creation Date:	Not reported
Receipt Date:	Not reported
Manifest ID:	013620195JJK
Trans EPA ID:	MIK435642742
Trans Name:	EQ INDUSTRIAL SERVICES
Trans 2 EPA ID:	NED986382133
Trans 2 Name:	SMITH SYSTEMS
TSDF EPA ID:	OKD000402396
Trans Name:	EQ OKLAHOMA INC
TSDF Alt EPA ID:	Not reported
TSDF Alt Name:	Not reported
Waste Code Description:	141 - Off-specification, aged, or surplus inorganics
RCRA Code:	D001
Meth Code:	H141 - Storage, Bulking, And/Or Transfer Off Site--No Treatment/Reovery (H010-H129) Or (H131-H135)
Quantity Tons:	0.0015
Waste Quantity:	3
Quantity Unit:	P
Additional Code 1:	Not reported
Additional Code 2:	Not reported
Additional Code 3:	Not reported
Additional Code 4:	Not reported

Map ID  
Direction  
Distance  
Elevation

MAP FINDINGS

Site

Database(s)

EDR ID Number  
EPA ID Number

**RALPHS GROCERY #296 (Continued)**

**S113147898**

Additional Code 5:	Not reported
Shipment Date:	20151016
Creation Date:	Not reported
Receipt Date:	Not reported
Manifest ID:	013620195JJK
Trans EPA ID:	MIK435642742
Trans Name:	EQ INDUSTRIAL SERVICES
Trans 2 EPA ID:	NED986382133
Trans 2 Name:	SMITH SYSTEMS
TSDf EPA ID:	OKD000402396
Trans Name:	EQ OKLAHOMA INC
TSDf Alt EPA ID:	Not reported
TSDf Alt Name:	Not reported
Waste Code Description:	331 - Off-specification, aged, or surplus organics
RCRA Code:	D011
Meth Code:	H141 - Storage, Bulking, And/Or Transfer Off Site--No Treatment/Reovery (H010-H129) Or (H131-H135)
Quantity Tons:	0.031
Waste Quantity:	62
Quantity Unit:	P
Additional Code 1:	D010
Additional Code 2:	D008
Additional Code 3:	D007
Additional Code 4:	D005
Additional Code 5:	Not reported
Additional Info:	
Year:	2014
Gen EPA ID:	CAL000320479
Shipment Date:	20141117
Creation Date:	Not reported
Receipt Date:	Not reported
Manifest ID:	000892900PSC
Trans EPA ID:	CAD008364432
Trans Name:	RHO CHEM LLC
Trans 2 EPA ID:	CAD983649880
Trans 2 Name:	PSC ENVIRONMENTAL SERVICES OF POMONA LP
TSDf EPA ID:	CAD008364432
Trans Name:	RHO CHEM LLC
TSDf Alt EPA ID:	Not reported
TSDf Alt Name:	Not reported
Waste Code Description:	- Not reported
RCRA Code:	Not reported
Meth Code:	H141 - Storage, Bulking, And/Or Transfer Off Site--No Treatment/Reovery (H010-H129) Or (H131-H135)
Quantity Tons:	0.0055
Waste Quantity:	11
Quantity Unit:	P
Additional Code 1:	Not reported
Additional Code 2:	Not reported
Additional Code 3:	Not reported
Additional Code 4:	Not reported
Additional Code 5:	Not reported
Shipment Date:	20141117



Map ID  
Direction  
Distance  
Elevation

MAP FINDINGS

Site

Database(s)

EDR ID Number  
EPA ID Number

**RALPHS GROCERY #296 (Continued)**

**S113147898**

Creation Date: 1/14/2015 22:14:59  
Receipt Date: 20141120  
Manifest ID: 000892900PSC  
Trans EPA ID: CAD008364432  
Trans Name: RHO CHEM LLC  
Trans 2 EPA ID: CAD983649880  
Trans 2 Name: PSC ENVIRONMENTAL SERVICES OF POMONA LP  
TSDf EPA ID: CAD008364432  
Trans Name: RHO CHEM LLC  
TSDf Alt EPA ID: Not reported  
TSDf Alt Name: Not reported  
Waste Code Description: 791 - Liquids with pH < 2 792 Liquids with pH < 2 with metals  
RCRA Code: D002  
Meth Code: H141 - Storage, Bulking, And/Or Transfer Off Site--No Treatment/Reovery (H010-H129) Or (H131-H135)  
  
Quantity Tons: 0.002  
Waste Quantity: 4  
Quantity Unit: P  
Additional Code 1: Not reported  
Additional Code 2: Not reported  
Additional Code 3: Not reported  
Additional Code 4: Not reported  
Additional Code 5: Not reported  
  
Shipment Date: 20141117  
Creation Date: 1/14/2015 22:14:59  
Receipt Date: 20141120  
Manifest ID: 000892900PSC  
Trans EPA ID: CAD008364432  
Trans Name: RHO CHEM LLC  
Trans 2 EPA ID: CAD983649880  
Trans 2 Name: PSC ENVIRONMENTAL SERVICES OF POMONA LP  
TSDf EPA ID: CAD008364432  
Trans Name: RHO CHEM LLC  
TSDf Alt EPA ID: Not reported  
TSDf Alt Name: Not reported  
Waste Code Description: 331 - Off-specification, aged, or surplus organics  
RCRA Code: D001  
Meth Code: H141 - Storage, Bulking, And/Or Transfer Off Site--No Treatment/Reovery (H010-H129) Or (H131-H135)  
  
Quantity Tons: 0.0025  
Waste Quantity: 5  
Quantity Unit: P  
Additional Code 1: Not reported  
Additional Code 2: Not reported  
Additional Code 3: Not reported  
Additional Code 4: Not reported  
Additional Code 5: Not reported  
  
Shipment Date: 20141117  
Creation Date: 1/14/2015 22:14:59  
Receipt Date: 20141120  
Manifest ID: 000892900PSC  
Trans EPA ID: CAD008364432  
Trans Name: RHO CHEM LLC  
Trans 2 EPA ID: CAD983649880  
Trans 2 Name: PSC ENVIRONMENTAL SERVICES OF POMONA LP

Map ID  
Direction  
Distance  
Elevation

MAP FINDINGS

Site

Database(s)

EDR ID Number  
EPA ID Number

**RALPHS GROCERY #296 (Continued)**

**S113147898**

TSDF EPA ID: CAD008364432  
Trans Name: RHO CHEM LLC  
TSDF Alt EPA ID: Not reported  
TSDF Alt Name: Not reported  
Waste Code Description: 331 - Off-specification, aged, or surplus organics  
RCRA Code: D035  
Meth Code: H141 - Storage, Bulking, And/Or Transfer Off Site--No Treatment/Reovery (H010-H129) Or (H131-H135)  
  
Quantity Tons: 0.0145  
Waste Quantity: 29  
Quantity Unit: P  
Additional Code 1: D005  
Additional Code 2: D001  
Additional Code 3: Not reported  
Additional Code 4: Not reported  
Additional Code 5: Not reported  
  
Shipment Date: 20141117  
Creation Date: 1/14/2015 22:14:59  
Receipt Date: 20141120  
Manifest ID: 000892900PSC  
Trans EPA ID: CAD008364432  
Trans Name: RHO CHEM LLC  
Trans 2 EPA ID: CAD983649880  
Trans 2 Name: PSC ENVIRONMENTAL SERVICES OF POMONA LP  
TSDF EPA ID: CAD008364432  
Trans Name: RHO CHEM LLC  
TSDF Alt EPA ID: Not reported  
TSDF Alt Name: Not reported  
Waste Code Description: 181 - Other inorganic solid waste Organics  
RCRA Code: D009  
Meth Code: H141 - Storage, Bulking, And/Or Transfer Off Site--No Treatment/Reovery (H010-H129) Or (H131-H135)  
  
Quantity Tons: 0.0095  
Waste Quantity: 19  
Quantity Unit: P  
Additional Code 1: Not reported  
Additional Code 2: Not reported  
Additional Code 3: Not reported  
Additional Code 4: Not reported  
Additional Code 5: Not reported  
  
Shipment Date: 20140519  
Creation Date: 7/12/2014 22:15:17  
Receipt Date: 20140522  
Manifest ID: 000767067PSC  
Trans EPA ID: CAD008364432  
Trans Name: RHO CHEM LLC  
Trans 2 EPA ID: CAD983649880  
Trans 2 Name: PSC ENVIRONMENTAL SERVICES OF POMONA LP  
TSDF EPA ID: CAD008364432  
Trans Name: RHO CHEM LLC  
TSDF Alt EPA ID: Not reported  
TSDF Alt Name: Not reported  
Waste Code Description: 181 - Other inorganic solid waste Organics  
RCRA Code: D009  
Meth Code: H141 - Storage, Bulking, And/Or Transfer Off Site--No

Map ID  
Direction  
Distance  
Elevation

MAP FINDINGS

Site

Database(s)

EDR ID Number  
EPA ID Number

**RALPHS GROCERY #296 (Continued)**

**S113147898**

Quantity Tons:	Treatment/Reovery (H010-H129) Or (H131-H135)
Waste Quantity:	0.0055
Quantity Unit:	11
Additional Code 1:	P
Additional Code 2:	Not reported
Additional Code 3:	Not reported
Additional Code 4:	Not reported
Additional Code 5:	Not reported
Shipment Date:	20140519
Creation Date:	7/12/2014 22:15:17
Receipt Date:	20140522
Manifest ID:	000767067PSC
Trans EPA ID:	CAD008364432
Trans Name:	RHO CHEM LLC
Trans 2 EPA ID:	CAD983649880
Trans 2 Name:	PSC ENVIRONMENTAL SERVICES OF POMONA LP
TSDf EPA ID:	CAD008364432
Trans Name:	RHO CHEM LLC
TSDf Alt EPA ID:	Not reported
TSDf Alt Name:	Not reported
Waste Code Description:	352 - Other organic solids
RCRA Code:	Not reported
Meth Code:	H141 - Storage, Bulking, And/Or Transfer Off Site--No Treatment/Reovery (H010-H129) Or (H131-H135)
Quantity Tons:	0.0085
Waste Quantity:	17
Quantity Unit:	P
Additional Code 1:	Not reported
Additional Code 2:	Not reported
Additional Code 3:	Not reported
Additional Code 4:	Not reported
Additional Code 5:	Not reported
Shipment Date:	20140519
Creation Date:	7/12/2014 22:15:17
Receipt Date:	20140522
Manifest ID:	000767067PSC
Trans EPA ID:	CAD008364432
Trans Name:	RHO CHEM LLC
Trans 2 EPA ID:	CAD983649880
Trans 2 Name:	PSC ENVIRONMENTAL SERVICES OF POMONA LP
TSDf EPA ID:	CAD008364432
Trans Name:	RHO CHEM LLC
TSDf Alt EPA ID:	Not reported
TSDf Alt Name:	Not reported
Waste Code Description:	122 - Alkaline solution without metals (pH > 12.5)
RCRA Code:	D002
Meth Code:	H141 - Storage, Bulking, And/Or Transfer Off Site--No Treatment/Reovery (H010-H129) Or (H131-H135)
Quantity Tons:	0.0065
Waste Quantity:	13
Quantity Unit:	P
Additional Code 1:	Not reported
Additional Code 2:	Not reported
Additional Code 3:	Not reported

Map ID  
Direction  
Distance  
Elevation

MAP FINDINGS

Site

Database(s)

EDR ID Number  
EPA ID Number

**RALPHS GROCERY #296 (Continued)**

**S113147898**

Additional Code 4: Not reported  
Additional Code 5: Not reported  
  
Shipment Date: 20140519  
Creation Date: 7/12/2014 22:15:17  
Receipt Date: 20140522  
Manifest ID: 000767067PSC  
Trans EPA ID: CAD008364432  
Trans Name: RHO CHEM LLC  
Trans 2 EPA ID: CAD983649880  
Trans 2 Name: PSC ENVIRONMENTAL SERVICES OF POMONA LP  
TSDf EPA ID: CAD008364432  
Trans Name: RHO CHEM LLC  
TSDf Alt EPA ID: Not reported  
TSDf Alt Name: Not reported  
Waste Code Description: 214 - Unspecified solvent mixture  
RCRA Code: D035  
Meth Code: H141 - Storage, Bulking, And/Or Transfer Off Site--No Treatment/Reovery (H010-H129) Or (H131-H135)  
  
Quantity Tons: 0.0105  
Waste Quantity: 21  
Quantity Unit: P  
Additional Code 1: D005  
Additional Code 2: D001  
Additional Code 3: Not reported  
Additional Code 4: Not reported  
Additional Code 5: Not reported

Additional Info:

Year: 2010  
Gen EPA ID: CAL000320479

Shipment Date: 20100709  
Creation Date: 9/10/2010 18:30:40  
Receipt Date: 20100715  
Manifest ID: 000071115MWI  
Trans EPA ID: CAD008364432  
Trans Name: RHO CHEM LLC  
Trans 2 EPA ID: Not reported  
Trans 2 Name: Not reported  
TSDf EPA ID: CAD008364432  
Trans Name: RHO CHEM LLC  
TSDf Alt EPA ID: Not reported  
TSDf Alt Name: Not reported  
Waste Code Description: 214 - Unspecified solvent mixture  
RCRA Code: D035  
Meth Code: H141 - Storage, Bulking, And/Or Transfer Off Site--No Treatment/Reovery (H010-H129) Or (H131-H135)  
  
Quantity Tons: 0.039  
Waste Quantity: 78  
Quantity Unit: P  
Additional Code 1: D005  
Additional Code 2: D001  
Additional Code 3: Not reported  
Additional Code 4: Not reported  
Additional Code 5: Not reported

Map ID  
Direction  
Distance  
Elevation

MAP FINDINGS

Site

Database(s)

EDR ID Number  
EPA ID Number

**RALPHS GROCERY #296 (Continued)**

**S113147898**

Shipment Date:	20100709
Creation Date:	9/10/2010 18:30:40
Receipt Date:	20100715
Manifest ID:	000071115MWI
Trans EPA ID:	CAD008364432
Trans Name:	RHO CHEM LLC
Trans 2 EPA ID:	Not reported
Trans 2 Name:	Not reported
TSDf EPA ID:	CAD008364432
Trans Name:	RHO CHEM LLC
TSDf Alt EPA ID:	Not reported
TSDf Alt Name:	Not reported
Waste Code Description:	141 - Off-specification, aged, or surplus inorganics
RCRA Code:	D002
Meth Code:	H141 - Storage, Bulking, And/Or Transfer Off Site--No Treatment/Reovery (H010-H129) Or (H131-H135)
Quantity Tons:	0.0205
Waste Quantity:	41
Quantity Unit:	P
Additional Code 1:	D001
Additional Code 2:	Not reported
Additional Code 3:	Not reported
Additional Code 4:	Not reported
Additional Code 5:	Not reported
Shipment Date:	20100709
Creation Date:	9/10/2010 18:30:40
Receipt Date:	20100715
Manifest ID:	000071115MWI
Trans EPA ID:	CAD008364432
Trans Name:	RHO CHEM LLC
Trans 2 EPA ID:	Not reported
Trans 2 Name:	Not reported
TSDf EPA ID:	CAD008364432
Trans Name:	RHO CHEM LLC
TSDf Alt EPA ID:	Not reported
TSDf Alt Name:	Not reported
Waste Code Description:	331 - Off-specification, aged, or surplus organics
RCRA Code:	D035
Meth Code:	H061 - Fuel Blending Prior To Energy Recovery At Another Site
Quantity Tons:	0.0165
Waste Quantity:	33
Quantity Unit:	P
Additional Code 1:	D018
Additional Code 2:	D001
Additional Code 3:	Not reported
Additional Code 4:	Not reported
Additional Code 5:	Not reported
Additional Info:	
Year:	2009
Gen EPA ID:	CAL000320479
Shipment Date:	20090710
Creation Date:	8/17/2009 18:30:31
Receipt Date:	20090710
Manifest ID:	005465567JJK

Map ID  
Direction  
Distance  
Elevation

MAP FINDINGS

Site

Database(s)

EDR ID Number  
EPA ID Number

**RALPHS GROCERY #296 (Continued)**

**S113147898**

Trans EPA ID:	CAD008364432
Trans Name:	RHO CHEM LLC
Trans 2 EPA ID:	Not reported
Trans 2 Name:	Not reported
TSDf EPA ID:	CAD008364432
Trans Name:	RHO CHEM LLC
TSDf Alt EPA ID:	Not reported
TSDf Alt Name:	Not reported
Waste Code Description:	- Not reported
RCRA Code:	D035
Meth Code:	H141 - Storage, Bulking, And/Or Transfer Off Site--No Treatment/Reovery (H010-H129) Or (H131-H135)
Quantity Tons:	0.0235
Waste Quantity:	47
Quantity Unit:	P
Additional Code 1:	D005
Additional Code 2:	D001
Additional Code 3:	Not reported
Additional Code 4:	Not reported
Additional Code 5:	Not reported
Shipment Date:	20090710
Creation Date:	8/17/2009 18:30:31
Receipt Date:	20090710
Manifest ID:	005465567JJK
Trans EPA ID:	CAD008364432
Trans Name:	RHO CHEM LLC
Trans 2 EPA ID:	Not reported
Trans 2 Name:	Not reported
TSDf EPA ID:	CAD008364432
Trans Name:	RHO CHEM LLC
TSDf Alt EPA ID:	Not reported
TSDf Alt Name:	Not reported
Waste Code Description:	331 - Off-specification, aged, or surplus organics
RCRA Code:	D035
Meth Code:	H061 - Fuel Blending Prior To Energy Recovery At Another Site
Quantity Tons:	0.002
Waste Quantity:	4
Quantity Unit:	P
Additional Code 1:	D018
Additional Code 2:	D001
Additional Code 3:	Not reported
Additional Code 4:	Not reported
Additional Code 5:	Not reported
Shipment Date:	20090710
Creation Date:	8/17/2009 18:30:31
Receipt Date:	20090710
Manifest ID:	005465567JJK
Trans EPA ID:	CAD008364432
Trans Name:	RHO CHEM LLC
Trans 2 EPA ID:	Not reported
Trans 2 Name:	Not reported
TSDf EPA ID:	CAD008364432
Trans Name:	RHO CHEM LLC
TSDf Alt EPA ID:	Not reported
TSDf Alt Name:	Not reported

Map ID  
Direction  
Distance  
Elevation

MAP FINDINGS

Site

Database(s)

EDR ID Number  
EPA ID Number

**RALPHS GROCERY #296 (Continued)**

**S113147898**

Waste Code Description: 141 - Off-specification, aged, or surplus inorganics  
RCRA Code: D002  
Meth Code: H141 - Storage, Bulking, And/Or Transfer Off Site--No Treatment/Reovery (H010-H129) Or (H131-H135)

Quantity Tons: 0.003  
Waste Quantity: 6  
Quantity Unit: P  
Additional Code 1: D001  
Additional Code 2: Not reported  
Additional Code 3: Not reported  
Additional Code 4: Not reported  
Additional Code 5: Not reported

Shipment Date: 20090710  
Creation Date: Not reported  
Receipt Date: Not reported  
Manifest ID: 005465567JJK  
Trans EPA ID: CAD008364432  
Trans Name: RHO CHEM LLC  
Trans 2 EPA ID: Not reported  
Trans 2 Name: Not reported  
TSDf EPA ID: CAD008364432  
Trans Name: RHO CHEM LLC  
TSDf Alt EPA ID: Not reported  
TSDf Alt Name: Not reported  
Waste Code Description: 352 - Other organic solids  
RCRA Code: Not reported  
Meth Code: H141 - Storage, Bulking, And/Or Transfer Off Site--No Treatment/Reovery (H010-H129) Or (H131-H135)

Quantity Tons: 0.002  
Waste Quantity: 4  
Quantity Unit: P  
Additional Code 1: Not reported  
Additional Code 2: Not reported  
Additional Code 3: Not reported  
Additional Code 4: Not reported  
Additional Code 5: Not reported

Shipment Date: 20090710  
Creation Date: Not reported  
Receipt Date: Not reported  
Manifest ID: 005465567JJK  
Trans EPA ID: CAD008364432  
Trans Name: RHO CHEM LLC  
Trans 2 EPA ID: Not reported  
Trans 2 Name: Not reported  
TSDf EPA ID: CAD008364432  
Trans Name: RHO CHEM LLC  
TSDf Alt EPA ID: Not reported  
TSDf Alt Name: Not reported  
Waste Code Description: 122 - Alkaline solution without metals (pH > 12.5)  
RCRA Code: D002  
Meth Code: H141 - Storage, Bulking, And/Or Transfer Off Site--No Treatment/Reovery (H010-H129) Or (H131-H135)

Quantity Tons: 0.007  
Waste Quantity: 14  
Quantity Unit: P

Map ID  
Direction  
Distance  
Elevation

MAP FINDINGS

Site

Database(s)

EDR ID Number  
EPA ID Number

**RALPHS GROCERY #296 (Continued)**

**S113147898**

Additional Code 1: Not reported  
Additional Code 2: Not reported  
Additional Code 3: Not reported  
Additional Code 4: Not reported  
Additional Code 5: Not reported

Shipment Date: 20090710  
Creation Date: Not reported  
Receipt Date: Not reported  
Manifest ID: 005465567JJK  
Trans EPA ID: CAD008364432  
Trans Name: RHO CHEM LLC  
Trans 2 EPA ID: Not reported  
Trans 2 Name: Not reported  
TSDf EPA ID: CAD008364432  
Trans Name: RHO CHEM LLC  
TSDf Alt EPA ID: Not reported  
TSDf Alt Name: Not reported  
Waste Code Description: 291 - Latex waste  
RCRA Code: Not reported  
Meth Code: - Not reported  
Quantity Tons: Not reported  
Waste Quantity: Not reported  
Quantity Unit: P  
Additional Code 1: Not reported  
Additional Code 2: Not reported  
Additional Code 3: Not reported  
Additional Code 4: Not reported  
Additional Code 5: Not reported

Shipment Date: 20090710  
Creation Date: Not reported  
Receipt Date: Not reported  
Manifest ID: 005465567JJK  
Trans EPA ID: CAD008364432  
Trans Name: RHO CHEM LLC  
Trans 2 EPA ID: Not reported  
Trans 2 Name: Not reported  
TSDf EPA ID: CAD008364432  
Trans Name: RHO CHEM LLC  
TSDf Alt EPA ID: Not reported  
TSDf Alt Name: Not reported  
Waste Code Description: 792 - Not reported  
RCRA Code: D007  
Meth Code: H141 - Storage, Bulking, And/Or Transfer Off Site--No Treatment/Reovery (H010-H129) Or (H131-H135)  
Quantity Tons: 0.001  
Waste Quantity: 2  
Quantity Unit: P  
Additional Code 1: D002  
Additional Code 2: Not reported  
Additional Code 3: Not reported  
Additional Code 4: Not reported  
Additional Code 5: Not reported

Additional Info:  
Year: 2011



Map ID  
Direction  
Distance  
Elevation

MAP FINDINGS

Site

Database(s)

EDR ID Number  
EPA ID Number

**RALPHS GROCERY #296 (Continued)**

**S113147898**

Gen EPA ID:	CAL000320479
Shipment Date:	20110805
Creation Date:	Not reported
Receipt Date:	Not reported
Manifest ID:	000126234MWI
Trans EPA ID:	CAD008364432
Trans Name:	RHO CHEM LLC
Trans 2 EPA ID:	CAD983649880
Trans 2 Name:	PSC ENVIRONMENTAL SERVICES OF POMONA LP
TSDf EPA ID:	CAD008364432
Trans Name:	RHO CHEM LLC
TSDf Alt EPA ID:	Not reported
TSDf Alt Name:	Not reported
Waste Code Description:	331 - Off-specification, aged, or surplus organics
RCRA Code:	D016
Meth Code:	H141 - Storage, Bulking, And/Or Transfer Off Site--No Treatment/Reovery (H010-H129) Or (H131-H135)
Quantity Tons:	0.003
Waste Quantity:	6
Quantity Unit:	P
Additional Code 1:	D011
Additional Code 2:	D008
Additional Code 3:	D007
Additional Code 4:	Not reported
Additional Code 5:	Not reported
Shipment Date:	20110805
Creation Date:	Not reported
Receipt Date:	Not reported
Manifest ID:	000126234MWI
Trans EPA ID:	CAD008364432
Trans Name:	RHO CHEM LLC
Trans 2 EPA ID:	CAD983649880
Trans 2 Name:	PSC ENVIRONMENTAL SERVICES OF POMONA LP
TSDf EPA ID:	CAD008364432
Trans Name:	RHO CHEM LLC
TSDf Alt EPA ID:	Not reported
TSDf Alt Name:	Not reported
Waste Code Description:	122 - Alkaline solution without metals (pH > 12.5
RCRA Code:	D002
Meth Code:	H141 - Storage, Bulking, And/Or Transfer Off Site--No Treatment/Reovery (H010-H129) Or (H131-H135)
Quantity Tons:	0.006
Waste Quantity:	12
Quantity Unit:	P
Additional Code 1:	Not reported
Additional Code 2:	Not reported
Additional Code 3:	Not reported
Additional Code 4:	Not reported
Additional Code 5:	Not reported
Shipment Date:	20110805
Creation Date:	Not reported
Receipt Date:	Not reported
Manifest ID:	000126234MWI
Trans EPA ID:	CAD008364432

Map ID  
Direction  
Distance  
Elevation

MAP FINDINGS

Site

Database(s)

EDR ID Number  
EPA ID Number

**RALPHS GROCERY #296 (Continued)**

**S113147898**

Trans Name: RHO CHEM LLC  
Trans 2 EPA ID: CAD983649880  
Trans 2 Name: PSC ENVIRONMENTAL SERVICES OF POMONA LP  
TSDf EPA ID: CAD008364432  
Trans Name: RHO CHEM LLC  
TSDf Alt EPA ID: Not reported  
TSDf Alt Name: Not reported  
Waste Code Description: 181 - Other inorganic solid waste Organics  
RCRA Code: D009  
Meth Code: H141 - Storage, Bulking, And/Or Transfer Off Site--No Treatment/Reovery (H010-H129) Or (H131-H135)  
  
Quantity Tons: 0.0035  
Waste Quantity: 7  
Quantity Unit: P  
Additional Code 1: Not reported  
Additional Code 2: Not reported  
Additional Code 3: Not reported  
Additional Code 4: Not reported  
Additional Code 5: Not reported  
  
Shipment Date: 20110805  
Creation Date: 7/25/2012 18:30:17  
Receipt Date: 20110809  
Manifest ID: 000126234MWI  
Trans EPA ID: CAD008364432  
Trans Name: RHO CHEM LLC  
Trans 2 EPA ID: CAD983649880  
Trans 2 Name: PSC ENVIRONMENTAL SERVICES OF POMONA LP  
TSDf EPA ID: CAD008364432  
Trans Name: RHO CHEM LLC  
TSDf Alt EPA ID: Not reported  
TSDf Alt Name: Not reported  
Waste Code Description: 141 - Off-specification, aged, or surplus inorganics  
RCRA Code: D002  
Meth Code: H141 - Storage, Bulking, And/Or Transfer Off Site--No Treatment/Reovery (H010-H129) Or (H131-H135)  
  
Quantity Tons: 0.0015  
Waste Quantity: 3  
Quantity Unit: P  
Additional Code 1: D001  
Additional Code 2: Not reported  
Additional Code 3: Not reported  
Additional Code 4: Not reported  
Additional Code 5: Not reported  
  
Shipment Date: 20110805  
Creation Date: 7/25/2012 18:30:17  
Receipt Date: 20110809  
Manifest ID: 000126234MWI  
Trans EPA ID: CAD008364432  
Trans Name: RHO CHEM LLC  
Trans 2 EPA ID: CAD983649880  
Trans 2 Name: PSC ENVIRONMENTAL SERVICES OF POMONA LP  
TSDf EPA ID: CAD008364432  
Trans Name: RHO CHEM LLC  
TSDf Alt EPA ID: Not reported  
TSDf Alt Name: Not reported

Map ID  
Direction  
Distance  
Elevation

MAP FINDINGS

Site

Database(s)

EDR ID Number  
EPA ID Number

**RALPHS GROCERY #296 (Continued)**

**S113147898**

Waste Code Description:	214 - Unspecified solvent mixture
RCRA Code:	D035
Meth Code:	H141 - Storage, Bulking, And/Or Transfer Off Site--No Treatment/Reovery (H010-H129) Or (H131-H135)
Quantity Tons:	0.024
Waste Quantity:	48
Quantity Unit:	P
Additional Code 1:	D005
Additional Code 2:	D001
Additional Code 3:	Not reported
Additional Code 4:	Not reported
Additional Code 5:	Not reported
Shipment Date:	20110805
Creation Date:	7/25/2012 18:30:17
Receipt Date:	20110809
Manifest ID:	000126234MWI
Trans EPA ID:	CAD008364432
Trans Name:	RHO CHEM LLC
Trans 2 EPA ID:	CAD983649880
Trans 2 Name:	PSC ENVIRONMENTAL SERVICES OF POMONA LP
TSDf EPA ID:	CAD008364432
Trans Name:	RHO CHEM LLC
TSDf Alt EPA ID:	Not reported
TSDf Alt Name:	Not reported
Waste Code Description:	331 - Off-specification, aged, or surplus organics
RCRA Code:	D035
Meth Code:	H061 - Fuel Blending Prior To Energy Recovery At Another Site
Quantity Tons:	0.0035
Waste Quantity:	7
Quantity Unit:	P
Additional Code 1:	D018
Additional Code 2:	D001
Additional Code 3:	Not reported
Additional Code 4:	Not reported
Additional Code 5:	Not reported
Shipment Date:	20110805
Creation Date:	7/25/2012 18:30:17
Receipt Date:	20110809
Manifest ID:	000126234MWI
Trans EPA ID:	CAD008364432
Trans Name:	RHO CHEM LLC
Trans 2 EPA ID:	CAD983649880
Trans 2 Name:	PSC ENVIRONMENTAL SERVICES OF POMONA LP
TSDf EPA ID:	CAD008364432
Trans Name:	RHO CHEM LLC
TSDf Alt EPA ID:	Not reported
TSDf Alt Name:	Not reported
Waste Code Description:	- Not reported
RCRA Code:	Not reported
Meth Code:	H141 - Storage, Bulking, And/Or Transfer Off Site--No Treatment/Reovery (H010-H129) Or (H131-H135)
Quantity Tons:	Not reported
Waste Quantity:	Not reported
Quantity Unit:	Not reported
Additional Code 1:	Not reported

Map ID  
Direction  
Distance  
Elevation

MAP FINDINGS

Site

Database(s)

EDR ID Number  
EPA ID Number

**RALPHS GROCERY #296 (Continued)**

**S113147898**

Additional Code 2: Not reported  
Additional Code 3: Not reported  
Additional Code 4: Not reported  
Additional Code 5: Not reported

Shipment Date: 20110805  
Creation Date: Not reported  
Receipt Date: Not reported  
Manifest ID: 000126234MWI  
Trans EPA ID: CAD008364432  
Trans Name: RHO CHEM LLC  
Trans 2 EPA ID: CAD983649880  
Trans 2 Name: PSC ENVIRONMENTAL SERVICES OF POMONA LP  
TSDf EPA ID: CAD008364432  
Trans Name: RHO CHEM LLC  
TSDf Alt EPA ID: Not reported  
TSDf Alt Name: Not reported  
Waste Code Description: - Not reported  
RCRA Code: Not reported  
Meth Code: H141 - Storage, Bulking, And/Or Transfer Off Site--No Treatment/Reovery (H010-H129) Or (H131-H135)

Quantity Tons: Not reported  
Waste Quantity: Not reported  
Quantity Unit: Not reported  
Additional Code 1: Not reported  
Additional Code 2: Not reported  
Additional Code 3: Not reported  
Additional Code 4: Not reported  
Additional Code 5: Not reported

Additional Info:

Year: 2013  
Gen EPA ID: CAL000320479

Shipment Date: 20131120  
Creation Date: 1/29/2014 22:15:06  
Receipt Date: 20131202  
Manifest ID: 000645692PSC  
Trans EPA ID: CAD008364432  
Trans Name: RHO CHEM LLC  
Trans 2 EPA ID: CAD983649880  
Trans 2 Name: PSC ENVIRONMENTAL SERVICES OF POMONA LP  
TSDf EPA ID: CAD008364432  
Trans Name: RHO CHEM LLC  
TSDf Alt EPA ID: Not reported  
TSDf Alt Name: Not reported  
Waste Code Description: 122 - Alkaline solution without metals (pH > 12.5)  
RCRA Code: D002  
Meth Code: H141 - Storage, Bulking, And/Or Transfer Off Site--No Treatment/Reovery (H010-H129) Or (H131-H135)

Quantity Tons: 0.011  
Waste Quantity: 22  
Quantity Unit: P  
Additional Code 1: Not reported  
Additional Code 2: Not reported  
Additional Code 3: Not reported  
Additional Code 4: Not reported

Map ID  
Direction  
Distance  
Elevation

MAP FINDINGS

Site

Database(s)

EDR ID Number  
EPA ID Number

**RALPHS GROCERY #296 (Continued)**

**S113147898**

Additional Code 5:	Not reported
Shipment Date:	20131120
Creation Date:	1/29/2014 22:15:06
Receipt Date:	20131202
Manifest ID:	000645692PSC
Trans EPA ID:	CAD008364432
Trans Name:	RHO CHEM LLC
Trans 2 EPA ID:	CAD983649880
Trans 2 Name:	PSC ENVIRONMENTAL SERVICES OF POMONA LP
TSDf EPA ID:	CAD008364432
Trans Name:	RHO CHEM LLC
TSDf Alt EPA ID:	Not reported
TSDf Alt Name:	Not reported
Waste Code Description:	141 - Off-specification, aged, or surplus inorganics
RCRA Code:	D001
Meth Code:	H141 - Storage, Bulking, And/Or Transfer Off Site--No Treatment/Reovery (H010-H129) Or (H131-H135)
Quantity Tons:	0.0055
Waste Quantity:	11
Quantity Unit:	P
Additional Code 1:	Not reported
Additional Code 2:	Not reported
Additional Code 3:	Not reported
Additional Code 4:	Not reported
Additional Code 5:	Not reported
Shipment Date:	20131120
Creation Date:	1/29/2014 22:15:06
Receipt Date:	20131202
Manifest ID:	000645692PSC
Trans EPA ID:	CAD008364432
Trans Name:	RHO CHEM LLC
Trans 2 EPA ID:	CAD983649880
Trans 2 Name:	PSC ENVIRONMENTAL SERVICES OF POMONA LP
TSDf EPA ID:	CAD008364432
Trans Name:	RHO CHEM LLC
TSDf Alt EPA ID:	Not reported
TSDf Alt Name:	Not reported
Waste Code Description:	352 - Other organic solids
RCRA Code:	D018
Meth Code:	H141 - Storage, Bulking, And/Or Transfer Off Site--No Treatment/Reovery (H010-H129) Or (H131-H135)
Quantity Tons:	0.007
Waste Quantity:	14
Quantity Unit:	P
Additional Code 1:	D001
Additional Code 2:	Not reported
Additional Code 3:	Not reported
Additional Code 4:	Not reported
Additional Code 5:	Not reported
Shipment Date:	20131120
Creation Date:	1/29/2014 22:15:06
Receipt Date:	20131202
Manifest ID:	000645692PSC
Trans EPA ID:	CAD008364432

Map ID  
Direction  
Distance  
Elevation

MAP FINDINGS

Site

Database(s)

EDR ID Number  
EPA ID Number

**RALPHS GROCERY #296 (Continued)**

**S113147898**

Trans Name: RHO CHEM LLC  
Trans 2 EPA ID: CAD983649880  
Trans 2 Name: PSC ENVIRONMENTAL SERVICES OF POMONA LP  
TSDf EPA ID: CAD008364432  
Trans Name: RHO CHEM LLC  
TSDf Alt EPA ID: Not reported  
TSDf Alt Name: Not reported  
Waste Code Description: 214 - Unspecified solvent mixture  
RCRA Code: D035  
Meth Code: H141 - Storage, Bulking, And/Or Transfer Off Site--No Treatment/Reovery (H010-H129) Or (H131-H135)  
  
Quantity Tons: 0.012  
Waste Quantity: 24  
Quantity Unit: P  
Additional Code 1: D005  
Additional Code 2: D001  
Additional Code 3: Not reported  
Additional Code 4: Not reported  
Additional Code 5: Not reported  
  
Shipment Date: 20131120  
Creation Date: Not reported  
Receipt Date: Not reported  
Manifest ID: 000645692PSC  
Trans EPA ID: CAD008364432  
Trans Name: RHO CHEM LLC  
Trans 2 EPA ID: CAD983649880  
Trans 2 Name: PSC ENVIRONMENTAL SERVICES OF POMONA LP  
TSDf EPA ID: CAD008364432  
Trans Name: RHO CHEM LLC  
TSDf Alt EPA ID: Not reported  
TSDf Alt Name: Not reported  
Waste Code Description: 331 - Off-specification, aged, or surplus organics  
RCRA Code: Not reported  
Meth Code: H141 - Storage, Bulking, And/Or Transfer Off Site--No Treatment/Reovery (H010-H129) Or (H131-H135)  
  
Quantity Tons: 0.0005  
Waste Quantity: 1  
Quantity Unit: P  
Additional Code 1: Not reported  
Additional Code 2: Not reported  
Additional Code 3: Not reported  
Additional Code 4: Not reported  
Additional Code 5: Not reported  
  
Shipment Date: 20130524  
Creation Date: 8/15/2013 22:15:24  
Receipt Date: 20130610  
Manifest ID: 000527779PSC  
Trans EPA ID: CAD008364432  
Trans Name: RHO CHEM LLC  
Trans 2 EPA ID: CAD983649880  
Trans 2 Name: PSC ENVIRONMENTAL SERVICES OF POMONA LP  
TSDf EPA ID: CAD008364432  
Trans Name: RHO CHEM LLC  
TSDf Alt EPA ID: Not reported  
TSDf Alt Name: Not reported

Map ID  
Direction  
Distance  
Elevation

MAP FINDINGS

Site

Database(s)

EDR ID Number  
EPA ID Number

**RALPHS GROCERY #296 (Continued)**

**S113147898**

Waste Code Description: 122 - Alkaline solution without metals (pH > 12.5)  
RCRA Code: D002  
Meth Code: H141 - Storage, Bulking, And/Or Transfer Off Site--No Treatment/Reovery (H010-H129) Or (H131-H135)  
Quantity Tons: 0.0095  
Waste Quantity: 19  
Quantity Unit: P  
Additional Code 1: Not reported  
Additional Code 2: Not reported  
Additional Code 3: Not reported  
Additional Code 4: Not reported  
Additional Code 5: Not reported

Shipment Date: 20130524  
Creation Date: 8/15/2013 22:15:24  
Receipt Date: 20130610  
Manifest ID: 000527779PSC  
Trans EPA ID: CAD008364432  
Trans Name: RHO CHEM LLC  
Trans 2 EPA ID: CAD983649880  
Trans 2 Name: PSC ENVIRONMENTAL SERVICES OF POMONA LP  
TSDf EPA ID: CAD008364432  
Trans Name: RHO CHEM LLC  
TSDf Alt EPA ID: Not reported  
TSDf Alt Name: Not reported  
Waste Code Description: 141 - Off-specification, aged, or surplus inorganics  
RCRA Code: D001  
Meth Code: H141 - Storage, Bulking, And/Or Transfer Off Site--No Treatment/Reovery (H010-H129) Or (H131-H135)

Quantity Tons: 0.004  
Waste Quantity: 8  
Quantity Unit: P  
Additional Code 1: Not reported  
Additional Code 2: Not reported  
Additional Code 3: Not reported  
Additional Code 4: Not reported  
Additional Code 5: Not reported

Shipment Date: 20130524  
Creation Date: 8/15/2013 22:15:24  
Receipt Date: 20130610  
Manifest ID: 000527779PSC  
Trans EPA ID: CAD008364432  
Trans Name: RHO CHEM LLC  
Trans 2 EPA ID: CAD983649880  
Trans 2 Name: PSC ENVIRONMENTAL SERVICES OF POMONA LP  
TSDf EPA ID: CAD008364432  
Trans Name: RHO CHEM LLC  
TSDf Alt EPA ID: Not reported  
TSDf Alt Name: Not reported  
Waste Code Description: 214 - Unspecified solvent mixture  
RCRA Code: D035  
Meth Code: H141 - Storage, Bulking, And/Or Transfer Off Site--No Treatment/Reovery (H010-H129) Or (H131-H135)

Quantity Tons: 0.0215  
Waste Quantity: 43  
Quantity Unit: P

Map ID  
Direction  
Distance  
Elevation

MAP FINDINGS

Site

Database(s)

EDR ID Number  
EPA ID Number

**RALPHS GROCERY #296 (Continued)**

**S113147898**

Additional Code 1:	D005
Additional Code 2:	D001
Additional Code 3:	Not reported
Additional Code 4:	Not reported
Additional Code 5:	Not reported
Shipment Date:	20130524
Creation Date:	Not reported
Receipt Date:	Not reported
Manifest ID:	000527779PSC
Trans EPA ID:	CAD008364432
Trans Name:	RHO CHEM LLC
Trans 2 EPA ID:	CAD983649880
Trans 2 Name:	PSC ENVIRONMENTAL SERVICES OF POMONA LP
TSDf EPA ID:	CAD008364432
Trans Name:	RHO CHEM LLC
TSDf Alt EPA ID:	Not reported
TSDf Alt Name:	Not reported
Waste Code Description:	311 - Pharmaceutical waste
RCRA Code:	U002
Meth Code:	H141 - Storage, Bulking, And/Or Transfer Off Site--No Treatment/Reovery (H010-H129) Or (H131-H135)
Quantity Tons:	0.011
Waste Quantity:	22
Quantity Unit:	P
Additional Code 1:	D007
Additional Code 2:	D006
Additional Code 3:	D005
Additional Code 4:	D001
Additional Code 5:	Not reported
Shipment Date:	20130524
Creation Date:	8/15/2013 22:15:24
Receipt Date:	20130610
Manifest ID:	000527779PSC
Trans EPA ID:	CAD008364432
Trans Name:	RHO CHEM LLC
Trans 2 EPA ID:	CAD983649880
Trans 2 Name:	PSC ENVIRONMENTAL SERVICES OF POMONA LP
TSDf EPA ID:	CAD008364432
Trans Name:	RHO CHEM LLC
TSDf Alt EPA ID:	Not reported
TSDf Alt Name:	Not reported
Waste Code Description:	181 - Other inorganic solid waste Organics
RCRA Code:	D009
Meth Code:	H141 - Storage, Bulking, And/Or Transfer Off Site--No Treatment/Reovery (H010-H129) Or (H131-H135)
Quantity Tons:	0.0065
Waste Quantity:	13
Quantity Unit:	P
Additional Code 1:	Not reported
Additional Code 2:	Not reported
Additional Code 3:	Not reported
Additional Code 4:	Not reported
Additional Code 5:	Not reported



Map ID  
Direction  
Distance  
Elevation

MAP FINDINGS

Site

Database(s)

EDR ID Number  
EPA ID Number

**RALPHS GROCERY #296 (Continued)**

**S113147898**

Additional Info:

Year:	2016
Gen EPA ID:	CAL000320479
Shipment Date:	20151016
Creation Date:	Not reported
Receipt Date:	Not reported
Manifest ID:	013620195JJK
Trans EPA ID:	MIK435642742
Trans Name:	EQ INDUSTRIAL SERVICES
Trans 2 EPA ID:	NED986382133
Trans 2 Name:	SMITH SYSTEMS
TSDf EPA ID:	OKD000402396
Trans Name:	EQ OKLAHOMA INC
TSDf Alt EPA ID:	Not reported
TSDf Alt Name:	Not reported
Waste Code Description:	331 - Off-specification, aged, or surplus organics
RCRA Code:	D011
Meth Code:	H141 - Storage, Bulking, And/Or Transfer Off Site--No Treatment/Reovery (H010-H129) Or (H131-H135)
Quantity Tons:	0.031
Waste Quantity:	62
Quantity Unit:	P
Additional Code 1:	D010
Additional Code 2:	D008
Additional Code 3:	D007
Additional Code 4:	D005
Additional Code 5:	Not reported
Shipment Date:	20151016
Creation Date:	Not reported
Receipt Date:	Not reported
Manifest ID:	013620195JJK
Trans EPA ID:	MIK435642742
Trans Name:	EQ INDUSTRIAL SERVICES
Trans 2 EPA ID:	NED986382133
Trans 2 Name:	SMITH SYSTEMS
TSDf EPA ID:	OKD000402396
Trans Name:	EQ OKLAHOMA INC
TSDf Alt EPA ID:	Not reported
TSDf Alt Name:	Not reported
Waste Code Description:	141 - Off-specification, aged, or surplus inorganics
RCRA Code:	D001
Meth Code:	H141 - Storage, Bulking, And/Or Transfer Off Site--No Treatment/Reovery (H010-H129) Or (H131-H135)
Quantity Tons:	0.0015
Waste Quantity:	3
Quantity Unit:	P
Additional Code 1:	Not reported
Additional Code 2:	Not reported
Additional Code 3:	Not reported
Additional Code 4:	Not reported
Additional Code 5:	Not reported
Shipment Date:	20151016
Creation Date:	5/4/2016 22:15:36
Receipt Date:	20151103

Map ID  
Direction  
Distance  
Elevation

MAP FINDINGS

Site

Database(s)

EDR ID Number  
EPA ID Number

**RALPHS GROCERY #296 (Continued)**

**S113147898**

Manifest ID: 013620195JJK  
Trans EPA ID: MIK435642742  
Trans Name: EQ INDUSTRIAL SERVICES  
Trans 2 EPA ID: NED986382133  
Trans 2 Name: SMITH SYSTEMS  
TSDf EPA ID: OKD000402396  
Trans Name: EQ OKLAHOMA INC  
TSDf Alt EPA ID: Not reported  
TSDf Alt Name: Not reported  
Waste Code Description: 331 - Off-specification, aged, or surplus organics  
RCRA Code: U205  
Meth Code: H141 - Storage, Bulking, And/Or Transfer Off Site--No Treatment/Reovery (H010-H129) Or (H131-H135)  
Quantity Tons: 0.025  
Waste Quantity: 50  
Quantity Unit: P  
Additional Code 1: D010  
Additional Code 2: Not reported  
Additional Code 3: Not reported  
Additional Code 4: Not reported  
Additional Code 5: Not reported  
Shipment Date: 20151016  
Creation Date: 5/4/2016 22:15:36  
Receipt Date: 20151103  
Manifest ID: 013620195JJK  
Trans EPA ID: MIK435642742  
Trans Name: EQ INDUSTRIAL SERVICES  
Trans 2 EPA ID: NED986382133  
Trans 2 Name: SMITH SYSTEMS  
TSDf EPA ID: OKD000402396  
Trans Name: EQ OKLAHOMA INC  
TSDf Alt EPA ID: Not reported  
TSDf Alt Name: Not reported  
Waste Code Description: 232 - Pesticides and other waste associated with pesticide production  
RCRA Code: U279  
Meth Code: H141 - Storage, Bulking, And/Or Transfer Off Site--No Treatment/Reovery (H010-H129) Or (H131-H135)  
Quantity Tons: 0.0005  
Waste Quantity: 1  
Quantity Unit: P  
Additional Code 1: U240  
Additional Code 2: D016  
Additional Code 3: Not reported  
Additional Code 4: Not reported  
Additional Code 5: Not reported  
Shipment Date: 20151016  
Creation Date: 5/4/2016 22:15:36  
Receipt Date: 20151103  
Manifest ID: 013620195JJK  
Trans EPA ID: MIK435642742  
Trans Name: EQ INDUSTRIAL SERVICES  
Trans 2 EPA ID: NED986382133  
Trans 2 Name: SMITH SYSTEMS  
TSDf EPA ID: OKD000402396  
Trans Name: EQ OKLAHOMA INC

Map ID  
Direction  
Distance  
Elevation

MAP FINDINGS

Site

Database(s)

EDR ID Number  
EPA ID Number

**RALPHS GROCERY #296 (Continued)**

**S113147898**

TSDF Alt EPA ID:	Not reported
TSDF Alt Name:	Not reported
Waste Code Description:	331 - Off-specification, aged, or surplus organics
RCRA Code:	U154
Meth Code:	H141 - Storage, Bulking, And/Or Transfer Off Site--No Treatment/Reovery (H010-H129) Or (H131-H135)
Quantity Tons:	0.0545
Waste Quantity:	109
Quantity Unit:	P
Additional Code 1:	U002
Additional Code 2:	D035
Additional Code 3:	D018
Additional Code 4:	D001
Additional Code 5:	Not reported
Shipment Date:	20151016
Creation Date:	5/4/2016 22:15:36
Receipt Date:	20151103
Manifest ID:	013620195JJK
Trans EPA ID:	MIK435642742
Trans Name:	EQ INDUSTRIAL SERVICES
Trans 2 EPA ID:	NED986382133
Trans 2 Name:	SMITH SYSTEMS
TSDF EPA ID:	OKD000402396
Trans Name:	EQ OKLAHOMA INC
TSDF Alt EPA ID:	Not reported
TSDF Alt Name:	Not reported
Waste Code Description:	331 - Off-specification, aged, or surplus organics
RCRA Code:	D035
Meth Code:	H141 - Storage, Bulking, And/Or Transfer Off Site--No Treatment/Reovery (H010-H129) Or (H131-H135)
Quantity Tons:	0.003
Waste Quantity:	6
Quantity Unit:	P
Additional Code 1:	D002
Additional Code 2:	D001
Additional Code 3:	Not reported
Additional Code 4:	Not reported
Additional Code 5:	Not reported
Shipment Date:	20151016
Creation Date:	Not reported
Receipt Date:	Not reported
Manifest ID:	013620195JJK
Trans EPA ID:	MIK435642742
Trans Name:	EQ INDUSTRIAL SERVICES
Trans 2 EPA ID:	NED986382133
Trans 2 Name:	SMITH SYSTEMS
TSDF EPA ID:	OKD000402396
Trans Name:	EQ OKLAHOMA INC
TSDF Alt EPA ID:	Not reported
TSDF Alt Name:	Not reported
Waste Code Description:	512 - Other empty containers 30 gallons or more
RCRA Code:	Not reported
Meth Code:	- Not reported
Quantity Tons:	0.0135
Waste Quantity:	27

Map ID  
Direction  
Distance  
Elevation

MAP FINDINGS

Site

Database(s)

EDR ID Number  
EPA ID Number

**RALPHS GROCERY #296 (Continued)**

**S113147898**

Quantity Unit:	P
Additional Code 1:	Not reported
Additional Code 2:	Not reported
Additional Code 3:	Not reported
Additional Code 4:	Not reported
Additional Code 5:	Not reported
Shipment Date:	20151016
Creation Date:	Not reported
Receipt Date:	Not reported
Manifest ID:	013620195JJK
Trans EPA ID:	MIK435642742
Trans Name:	EQ INDUSTRIAL SERVICES
Trans 2 EPA ID:	NED986382133
Trans 2 Name:	SMITH SYSTEMS
TSDf EPA ID:	OKD000402396
Trans Name:	EQ OKLAHOMA INC
TSDf Alt EPA ID:	Not reported
TSDf Alt Name:	Not reported
Waste Code Description:	281 - Adhesives
RCRA Code:	Not reported
Meth Code:	- Not reported
Quantity Tons:	0.2125
Waste Quantity:	425
Quantity Unit:	P
Additional Code 1:	Not reported
Additional Code 2:	Not reported
Additional Code 3:	Not reported
Additional Code 4:	Not reported
Additional Code 5:	Not reported
Shipment Date:	20151016
Creation Date:	Not reported
Receipt Date:	Not reported
Manifest ID:	013620195JJK
Trans EPA ID:	MIK435642742
Trans Name:	EQ INDUSTRIAL SERVICES
Trans 2 EPA ID:	NED986382133
Trans 2 Name:	SMITH SYSTEMS
TSDf EPA ID:	OKD000402396
Trans Name:	EQ OKLAHOMA INC
TSDf Alt EPA ID:	Not reported
TSDf Alt Name:	Not reported
Waste Code Description:	331 - Off-specification, aged, or surplus organics
RCRA Code:	D001
Meth Code:	H141 - Storage, Bulking, And/Or Transfer Off Site--No Treatment/Reovery (H010-H129) Or (H131-H135)
Quantity Tons:	0.0005
Waste Quantity:	1
Quantity Unit:	P
Additional Code 1:	Not reported
Additional Code 2:	Not reported
Additional Code 3:	Not reported
Additional Code 4:	Not reported
Additional Code 5:	Not reported
Shipment Date:	20151016

Map ID  
Direction  
Distance  
Elevation

MAP FINDINGS

Site

Database(s)

EDR ID Number  
EPA ID Number

**RALPHS GROCERY #296 (Continued)**

**S113147898**

Creation Date: Not reported  
Receipt Date: Not reported  
Manifest ID: 013620195JJK  
Trans EPA ID: MIK435642742  
Trans Name: EQ INDUSTRIAL SERVICES  
Trans 2 EPA ID: NED986382133  
Trans 2 Name: SMITH SYSTEMS  
TSDF EPA ID: OKD000402396  
Trans Name: EQ OKLAHOMA INC  
TSDF Alt EPA ID: Not reported  
TSDF Alt Name: Not reported  
Waste Code Description: 181 - Other inorganic solid waste Organics  
RCRA Code: D009  
Meth Code: H141 - Storage, Bulking, And/Or Transfer Off Site--No Treatment/Reovery (H010-H129) Or (H131-H135)  
  
Quantity Tons: 0.0025  
Waste Quantity: 5  
Quantity Unit: P  
Additional Code 1: Not reported  
Additional Code 2: Not reported  
Additional Code 3: Not reported  
Additional Code 4: Not reported  
Additional Code 5: Not reported

**CERS:**

Name: RALPHS GROCERY #296  
Address: 915 S BROOKHURST ST  
City,State,Zip: ANAHEIM, CA 92804  
Site ID: 60124  
CERS ID: 10159963  
CERS Description: Chemical Storage Facilities

**Evaluation:**

Eval General Type: Compliance Evaluation Inspection  
Eval Date: 09-10-2018  
Violations Found: No  
Eval Type: Routine done by local agency  
Eval Notes: No violations  
Eval Division: Anaheim City Fire Department  
Eval Program: HMRRP  
Eval Source: CERS

Eval General Type: Compliance Evaluation Inspection  
Eval Date: 09-10-2018  
Violations Found: No  
Eval Type: Routine done by local agency  
Eval Notes: No violations  
Eval Division: Anaheim City Fire Department  
Eval Program: HW  
Eval Source: CERS

Eval General Type: Compliance Evaluation Inspection  
Eval Date: 09-17-2015  
Violations Found: No  
Eval Type: Routine done by local agency  
Eval Notes: No violations  
Eval Division: Anaheim City Fire Department

Map ID  
Direction  
Distance  
Elevation

MAP FINDINGS

Site

Database(s)

EDR ID Number  
EPA ID Number

**RALPHS GROCERY #296 (Continued)**

**S113147898**

Eval Program: HMRRP  
Eval Source: CERS  
  
Eval General Type: Compliance Evaluation Inspection  
Eval Date: 09-17-2015  
Violations Found: No  
Eval Type: Routine done by local agency  
Eval Notes: No violations  
Eval Division: Anaheim City Fire Department  
Eval Program: HW  
Eval Source: CERS

Coordinates:  
Site ID: 60124  
Facility Name: Ralphs Grocery #296  
Env Int Type Code: HWG  
Program ID: 10159963  
Coord Name: Not reported  
Ref Point Type Desc: Center of a facility or station.  
Latitude: 33.819670  
Longitude: -117.958990

Affiliation:  
Affiliation Type Desc: Document Preparer  
Entity Name: Ralphs Grocery Company  
Entity Title: Not reported  
Affiliation Address: Not reported  
Affiliation City: Not reported  
Affiliation State: Not reported  
Affiliation Country: Not reported  
Affiliation Zip: Not reported  
Affiliation Phone: Not reported  
  
Affiliation Type Desc: Facility Mailing Address  
Entity Name: Mailing Address  
Entity Title: Not reported  
Affiliation Address: P.O. Box 54143  
Affiliation City: Los Angeles  
Affiliation State: CA  
Affiliation Country: Not reported  
Affiliation Zip: 90054-0143  
Affiliation Phone: Not reported  
  
Affiliation Type Desc: Identification Signer  
Entity Name: Matthew Eaton  
Entity Title: Manager Environmental Affairs  
Affiliation Address: Not reported  
Affiliation City: Not reported  
Affiliation State: Not reported  
Affiliation Country: Not reported  
Affiliation Zip: Not reported  
Affiliation Phone: Not reported  
  
Affiliation Type Desc: Legal Owner  
Entity Name: Ralphs Grocery Company  
Entity Title: Not reported

Map ID  
Direction  
Distance  
Elevation

MAP FINDINGS

Site

Database(s)

EDR ID Number  
EPA ID Number

**RALPHS GROCERY #296 (Continued)**

**S113147898**

Affiliation Address: P.O. Box 54143  
Affiliation City: Los Angeles  
Affiliation State: CA  
Affiliation Country: United States  
Affiliation Zip: 90054-0143  
Affiliation Phone: (310) 884-9000

Affiliation Type Desc: Operator  
Entity Name: Ralphs Grocery Company  
Entity Title: Not reported  
Affiliation Address: Not reported  
Affiliation City: Not reported  
Affiliation State: Not reported  
Affiliation Country: Not reported  
Affiliation Zip: Not reported  
Affiliation Phone: (310) 884-9000

Affiliation Type Desc: CUPA District  
Entity Name: Anaheim City Fire Department  
Entity Title: Not reported  
Affiliation Address: 201 South Anaheim Boulevard, Suite 300  
Affiliation City: Anaheim  
Affiliation State: CA  
Affiliation Country: Not reported  
Affiliation Zip: 92805  
Affiliation Phone: (714) 765-4047

Affiliation Type Desc: Environmental Contact  
Entity Name: Matthew Eaton  
Entity Title: Not reported  
Affiliation Address: P.O. Box 54143  
Affiliation City: Los Angeles  
Affiliation State: CA  
Affiliation Country: Not reported  
Affiliation Zip: 90054-0143  
Affiliation Phone: Not reported

Affiliation Type Desc: Parent Corporation  
Entity Name: Ralphs Grocery Company  
Entity Title: Not reported  
Affiliation Address: Not reported  
Affiliation City: Not reported  
Affiliation State: Not reported  
Affiliation Country: Not reported  
Affiliation Zip: Not reported  
Affiliation Phone: Not reported

Affiliation Type Desc: Property Owner  
Entity Name: PK II Brookhurst Center, LP  
Entity Title: Not reported  
Affiliation Address: 1631-B South Merose Dr.  
Affiliation City: Vista  
Affiliation State: CA  
Affiliation Country: United States  
Affiliation Zip: 92083  
Affiliation Phone: (714) 774-9350

Map ID  
Direction  
Distance  
Elevation

MAP FINDINGS

Site

Database(s)

EDR ID Number  
EPA ID Number

**RALPHS GROCERY #296 (Continued)**

**S113147898**

**HWTS:**

Name: RALPHS GROCERY #296  
Address: 915 S BROOKHURST ST  
Address 2: Not reported  
City,State,Zip: ANAHEIM, CA 928044304  
EPA ID: CAL000320479  
Inactive Date: Not reported  
Create Date: 06/07/2007  
Last Act Date: 07/31/2020  
Mailing Name: Not reported  
Mailing Address: P.O. BOX 54143  
Mailing Address 2: Not reported  
Mailing City,State,Zip: LOS ANGELES, CA 900540000  
Owner Name: RALPHS GROCERY CO  
Owner Address: PO BOX 54143  
Owner Address 2: Not reported  
Owner City,State,Zip: LOS ANGELES, CA 900540000  
Contact Name: MATTHEW EATON  
Contact Address: 1100 W. ARTESIA BLVD.  
Contact Address 2: Not reported  
City,State,Zip: COMPTON, CA 90220

**NAICS:**

EPA ID: CAL000320479  
Create Date: 2009-12-03 12:41:18.000  
NAICS Code: 45291  
NAICS Description: Warehouse Clubs and Superstores  
Issued EPA ID Date: 2007-06-07 13:05:40.35000  
Inactive Date: Not reported  
Facility Name: RALPHS GROCERY #296  
Facility Address: 915 S BROOKHURST ST  
Facility Address 2: Not reported  
Facility City: ANAHEIM  
Facility County: Not reported  
Facility State: CA  
Facility Zip: 928044304

**G56**  
**South**  
**1/4-1/2**  
**0.437 mi.**  
**2308 ft.**

**H & T SHELL**  
**956 S BROOKHURST ST**  
**ANAHEIM, CA 92804**  
**Site 2 of 2 in cluster G**

**LUST** **S101589202**  
**CA FID UST** **N/A**  
**Cortese**  
**CERS**

**Relative:**  
**Lower**  
**Actual:**  
**102 ft.**

**LUST:**

Name: EQUILON ENTERPRISES/ SHELL  
Address: 956 S BROOKHURST ST  
City,State,Zip: ANAHEIM, CA 92804  
Lead Agency: ANAHEIM CITY  
Case Type: LUST Cleanup Site  
Geo Track: [http://geotracker.waterboards.ca.gov/profile\\_report.asp?global\\_id=T0605902190](http://geotracker.waterboards.ca.gov/profile_report.asp?global_id=T0605902190)  
Global Id: T0605902190  
Latitude: 33.817867063  
Longitude: -117.9588031  
Status: Completed - Case Closed  
Status Date: 05/18/2006  
Case Worker: RM  
RB Case Number: 083003235T



Map ID  
Direction  
Distance  
Elevation

MAP FINDINGS

Site

Database(s)

EDR ID Number  
EPA ID Number

**H & T SHELL (Continued)**

**S101589202**

Local Agency: ANAHEIM CITY  
File Location: Not reported  
Local Case Number: Not reported  
Potential Media Affect: Aquifer used for drinking water supply  
Potential Contaminants of Concern: Gasoline  
Site History: Not reported

LUST:

Global Id: T0605902190  
Contact Type: Regional Board Caseworker  
Contact Name: CARL BERNHARDT  
Organization Name: SANTA ANA RWQCB (REGION 8)  
Address: 3737 MAIN STREET, SUITE 500  
City: RIVERSIDE  
Email: carl.bernhardt@waterboards.ca.gov  
Phone Number: 9517824495

Global Id: T0605902190  
Contact Type: Local Agency Caseworker  
Contact Name: RALPH MCCAFFREY  
Organization Name: ANAHEIM CITY  
Address: 201 S. ANAHEIM BLVD. MS 601  
City: ANAHEIM  
Email: rmccaffrey@anaheim.net  
Phone Number: Not reported

LUST:

Global Id: T0605902190  
Action Type: ENFORCEMENT  
Date: 08/13/2013  
Action: File review

Global Id: T0605902190  
Action Type: Other  
Date: 04/23/1998  
Action: Leak Discovery

Global Id: T0605902190  
Action Type: ENFORCEMENT  
Date: 08/19/2002  
Action: Staff Letter

Global Id: T0605902190  
Action Type: Other  
Date: 07/30/1998  
Action: Leak Reported

Global Id: T0605902190  
Action Type: ENFORCEMENT  
Date: 05/18/2006  
Action: Closure/No Further Action Letter

LUST:

Global Id: T0605902190  
Status: Open - Case Begin Date  
Status Date: 04/23/1998

Map ID  
Direction  
Distance  
Elevation

MAP FINDINGS

Site

Database(s)

EDR ID Number  
EPA ID Number

**H & T SHELL (Continued)**

**S101589202**

Global Id:	T0605902190
Status:	Open - Site Assessment
Status Date:	05/07/1998
Global Id:	T0605902190
Status:	Open - Verification Monitoring
Status Date:	11/17/2001
Global Id:	T0605902190
Status:	Open - Site Assessment
Status Date:	08/19/2002
Global Id:	T0605902190
Status:	Open - Remediation
Status Date:	04/07/2003
Global Id:	T0605902190
Status:	Open - Remediation
Status Date:	11/07/2003
Global Id:	T0605902190
Status:	Open - Remediation
Status Date:	01/18/2005
Global Id:	T0605902190
Status:	Open - Verification Monitoring
Status Date:	05/13/2005
Global Id:	T0605902190
Status:	Open - Verification Monitoring
Status Date:	08/29/2005
Global Id:	T0605902190
Status:	Open - Verification Monitoring
Status Date:	11/02/2005
Global Id:	T0605902190
Status:	Open - Verification Monitoring
Status Date:	02/01/2006
Global Id:	T0605902190
Status:	Completed - Case Closed
Status Date:	05/18/2006

**CA FID UST:**

Facility ID:	30003218
Regulated By:	UTNKA
Regulated ID:	Not reported
Cortese Code:	Not reported
SIC Code:	Not reported
Facility Phone:	7147743128
Mail To:	Not reported
Mailing Address:	PO BOX 4848
Mailing Address 2:	Not reported
Mailing City,St,Zip:	ANAHEIM 92804
Contact:	Not reported

Map ID  
Direction  
Distance  
Elevation

MAP FINDINGS

Site

Database(s)

EDR ID Number  
EPA ID Number

**H & T SHELL (Continued)**

**S101589202**

Contact Phone: Not reported  
DUNs Number: Not reported  
NPDES Number: Not reported  
EPA ID: Not reported  
Comments: Not reported  
Status: Active

**CORTESE:**

Name: EQUILON ENTERPRISES/ SHELL  
Address: 956 S BROOKHURST ST  
City,State,Zip: ANAHEIM, CA 92804  
Region: CORTESE  
Envirostor Id: Not reported  
Global ID: T0605902190  
Site/Facility Type: LUST CLEANUP SITE  
Cleanup Status: COMPLETED - CASE CLOSED  
Status Date: Not reported  
Site Code: Not reported  
Latitude: Not reported  
Longitude: Not reported  
Owner: Not reported  
Enf Type: Not reported  
Swat R: Not reported  
Flag: active  
Order No: Not reported  
Waste Discharge System No: Not reported  
Effective Date: Not reported  
Region 2: Not reported  
WID Id: Not reported  
Solid Waste Id No: Not reported  
Waste Management Uit Name: Not reported  
File Name: Active Open

**CERS:**

Name: EQUILON ENTERPRISES/ SHELL  
Address: 956 S BROOKHURST ST  
City,State,Zip: ANAHEIM, CA 92804  
Site ID: 235118  
CERS ID: T0605902190  
CERS Description: Leaking Underground Storage Tank Cleanup Site

**Affiliation:**

Affiliation Type Desc: Local Agency Caseworker  
Entity Name: RALPH MCCAFFREY - ANAHEIM CITY  
Entity Title: Not reported  
Affiliation Address: 201 S. ANAHEIM BLVD. MS 601  
Affiliation City: ANAHEIM  
Affiliation State: CA  
Affiliation Country: Not reported  
Affiliation Zip: Not reported  
Affiliation Phone: Not reported

Affiliation Type Desc: Regional Board Caseworker  
Entity Name: CARL BERNHARDT - SANTA ANA RWQCB (REGION 8)  
Entity Title: Not reported  
Affiliation Address: 3737 MAIN STREET, SUITE 500  
Affiliation City: RIVERSIDE

Map ID  
Direction  
Distance  
Elevation

MAP FINDINGS

Site

Database(s)

EDR ID Number  
EPA ID Number

**H & T SHELL (Continued)**

**S101589202**

Affiliation State: CA  
Affiliation Country: Not reported  
Affiliation Zip: Not reported  
Affiliation Phone: 9517824495

**H57**  
**North**  
**1/4-1/2**  
**0.440 mi.**  
**2325 ft.**

**EQUIVA SERVICES**  
**101 BROOKHURST, SOUTH**  
**ANAHEIM, CA 92804**

**LUST** **S105624612**  
**Cortese** **N/A**  
**CERS**

**Site 1 of 4 in cluster H**

**Relative:**  
**Higher**  
**Actual:**  
**111 ft.**

LUST:  
Name: EQUIVA SERVICES  
Address: 101 BROOKHURST, SOUTH  
City,State,Zip: ANAHEIM, CA 92804  
Lead Agency: ANAHEIM CITY  
Case Type: LUST Cleanup Site  
Geo Track: [http://geotracker.waterboards.ca.gov/profile\\_report.asp?global\\_id=T0605985423](http://geotracker.waterboards.ca.gov/profile_report.asp?global_id=T0605985423)  
Global Id: T0605985423  
Latitude: 33.83215  
Longitude: -117.959293  
Status: Completed - Case Closed  
Status Date: 03/01/2005  
Case Worker: RM  
RB Case Number: 083003925T  
Local Agency: ANAHEIM CITY  
File Location: Local Agency  
Local Case Number: 083003925T  
Potential Media Affect: Soil  
Potential Contaminants of Concern: Gasoline  
Site History: Not reported

LUST:  
Global Id: T0605985423  
Contact Type: Regional Board Caseworker  
Contact Name: CARL BERNHARDT  
Organization Name: SANTA ANA RWQCB (REGION 8)  
Address: 3737 MAIN STREET, SUITE 500  
City: RIVERSIDE  
Email: [carl.bernhardt@waterboards.ca.gov](mailto:carl.bernhardt@waterboards.ca.gov)  
Phone Number: 9517824495

Global Id: T0605985423  
Contact Type: Local Agency Caseworker  
Contact Name: RALPH MCCAFFREY  
Organization Name: ANAHEIM CITY  
Address: 201 S. ANAHEIM BLVD. MS 601  
City: ANAHEIM  
Email: [rmccaffrey@anaheim.net](mailto:rmccaffrey@anaheim.net)  
Phone Number: Not reported

LUST:  
Global Id: T0605985423  
Action Type: REMEDIATION  
Date: 07/02/2002  
Action: Not reported

Map ID  
Direction  
Distance  
Elevation

MAP FINDINGS

Site

Database(s)

EDR ID Number  
EPA ID Number

**EQUIVA SERVICES (Continued)**

**S105624612**

Global Id: T0605985423  
Action Type: Other  
Date: 06/12/2002  
Action: Leak Discovery

Global Id: T0605985423  
Action Type: Other  
Date: 06/12/2002  
Action: Leak Stopped

Global Id: T0605985423  
Action Type: Other  
Date: 06/24/2002  
Action: Leak Reported

Global Id: T0605985423  
Action Type: ENFORCEMENT  
Date: 03/03/2005  
Action: Closure/No Further Action Letter

**LUST:**

Global Id: T0605985423  
Status: Open - Case Begin Date  
Status Date: 06/12/2002

Global Id: T0605985423  
Status: Open - Site Assessment  
Status Date: 06/24/2002

Global Id: T0605985423  
Status: Open - Site Assessment  
Status Date: 08/04/2003

Global Id: T0605985423  
Status: Completed - Case Closed  
Status Date: 03/01/2005

Name: SHELL #101  
Address: 101 BROOKHURST, SOUTH  
City,State,Zip: ANAHEIM, CA 92804  
Lead Agency: ANAHEIM CITY  
Case Type: LUST Cleanup Site  
Geo Track: [http://geotracker.waterboards.ca.gov/profile\\_report.asp?global\\_id=T0605902222](http://geotracker.waterboards.ca.gov/profile_report.asp?global_id=T0605902222)  
Global Id: T0605902222  
Latitude: 33.832167  
Longitude: -117.959349  
Status: Completed - Case Closed  
Status Date: 02/23/2000  
Case Worker: RM  
RB Case Number: 083003313T  
Local Agency: ANAHEIM CITY  
File Location: Not reported  
Local Case Number: Not reported  
Potential Media Affect: Soil  
Potential Contaminants of Concern: Gasoline  
Site History: Not reported

Map ID  
Direction  
Distance  
Elevation

MAP FINDINGS

Site

Database(s)

EDR ID Number  
EPA ID Number

**EQUIVA SERVICES (Continued)**

**S105624612**

LUST:

Global Id: T0605902222  
Contact Type: Regional Board Caseworker  
Contact Name: CARL BERNHARDT  
Organization Name: SANTA ANA RWQCB (REGION 8)  
Address: 3737 MAIN STREET, SUITE 500  
City: RIVERSIDE  
Email: carl.bernhardt@waterboards.ca.gov  
Phone Number: 9517824495

Global Id: T0605902222  
Contact Type: Local Agency Caseworker  
Contact Name: RALPH MCCAFFREY  
Organization Name: ANAHEIM CITY  
Address: 201 S. ANAHEIM BLVD. MS 601  
City: ANAHEIM  
Email: rmccaffrey@anaheim.net  
Phone Number: Not reported

LUST:

Global Id: T0605902222  
Action Type: Other  
Date: 06/11/1998  
Action: Leak Discovery

Global Id: T0605902222  
Action Type: Other  
Date: 11/23/1998  
Action: Leak Reported

Global Id: T0605902222  
Action Type: ENFORCEMENT  
Date: 02/23/2000  
Action: Closure/No Further Action Letter

Global Id: T0605902222  
Action Type: ENFORCEMENT  
Date: 08/13/2013  
Action: File review

LUST:

Global Id: T0605902222  
Status: Open - Case Begin Date  
Status Date: 06/11/1998

Global Id: T0605902222  
Status: Open - Site Assessment  
Status Date: 11/20/1998

Global Id: T0605902222  
Status: Open - Site Assessment  
Status Date: 04/12/1999

Global Id: T0605902222  
Status: Open - Verification Monitoring  
Status Date: 08/31/1999

Map ID  
Direction  
Distance  
Elevation

MAP FINDINGS

Site

Database(s)

EDR ID Number  
EPA ID Number

**EQUIVA SERVICES (Continued)**

**S105624612**

Global Id: T0605902222  
Status: Completed - Case Closed  
Status Date: 02/23/2000

**LUST REG 8:**

Name: EQUIVA SERVICES  
Address: 101 BROOKHURST, SOUTH  
City: ANAHEIM  
Region: 8  
County: Orange  
Regional Board: Santa Ana Region  
Facility Status: Preliminary site assessment underway  
Case Number: 083003925T  
Local Case Num: 083003925T  
Case Type: Soil only  
Substance: Unleaded Gasoline  
Qty Leaked: Not reported  
Abate Method: Not reported  
Cross Street: LINCOLN  
Enf Type: Not reported  
Funding: Not reported  
How Discovered: Tank Closure  
How Stopped: Close Tank  
Leak Cause: UNK  
Leak Source: UNK  
Global ID: T0605985423  
How Stopped Date: 6/12/2002  
Enter Date: Not reported  
Date Confirmation of Leak Began: 6/24/2002  
Date Preliminary Assessment Began: 8/4/2003  
Discover Date: 6/12/2002  
Enforcement Date: Not reported  
Close Date: Not reported  
Date Prelim Assessment Workplan Submitted: Not reported  
Date Pollution Characterization Began: Not reported  
Date Remediation Plan Submitted: Not reported  
Date Remedial Action Underway: Not reported  
Date Post Remedial Action Monitoring: Not reported  
Enter Date: Not reported  
GW Qualifies: ND  
Soil Qualifies: =  
Operator: Not reported  
Facility Contact: Not reported  
Interim: Not reported  
Oversite Program: LUST  
Latitude: 0  
Longitude: 0  
MTBE Date: 3/5/2004  
Max MTBE GW: 1  
MTBE Concentration: 0  
Max MTBE Soil: 4900  
MTBE Fuel: 1  
MTBE Tested: MTBE Detected. Site tested for MTBE & MTBE detected  
MTBE Class: \*  
Staff: RS  
Staff Initials: SW

Map ID  
Direction  
Distance  
Elevation

MAP FINDINGS

Site

Database(s)

EDR ID Number  
EPA ID Number

**EQUIVA SERVICES (Continued)**

**S105624612**

Lead Agency: Local Agency  
Local Agency: 30011  
Hydr Basin #: Not reported  
Beneficial: Not reported  
Priority: Not reported  
Cleanup Fund Id: Not reported  
Work Suspended: Not reported  
Summary: Not reported

**CORTESE:**

Name: EQUIVA SERVICES  
Address: 101 BROOKHURST, SOUTH  
City,State,Zip: ANAHEIM, CA 92804  
Region: CORTESE  
Envirostor Id: Not reported  
Global ID: T0605985423  
Site/Facility Type: LUST CLEANUP SITE  
Cleanup Status: COMPLETED - CASE CLOSED  
Status Date: Not reported  
Site Code: Not reported  
Latitude: Not reported  
Longitude: Not reported  
Owner: Not reported  
Enf Type: Not reported  
Swat R: Not reported  
Flag: active  
Order No: Not reported  
Waste Discharge System No: Not reported  
Effective Date: Not reported  
Region 2: Not reported  
WID Id: Not reported  
Solid Waste Id No: Not reported  
Waste Management Uit Name: Not reported  
File Name: Active Open

**CERS:**

Name: SHELL #101  
Address: 101 BROOKHURST, SOUTH  
City,State,Zip: ANAHEIM, CA 92804  
Site ID: 219279  
CERS ID: T0605902222  
CERS Description: Leaking Underground Storage Tank Cleanup Site

**Affiliation:**

Affiliation Type Desc: Local Agency Caseworker  
Entity Name: RALPH MCCAFFREY - ANAHEIM CITY  
Entity Title: Not reported  
Affiliation Address: 201 S. ANAHEIM BLVD. MS 601  
Affiliation City: ANAHEIM  
Affiliation State: CA  
Affiliation Country: Not reported  
Affiliation Zip: Not reported  
Affiliation Phone: Not reported

Affiliation Type Desc: Regional Board Caseworker  
Entity Name: CARL BERNHARDT - SANTA ANA RWQCB (REGION 8)  
Entity Title: Not reported



Map ID  
 Direction  
 Distance  
 Elevation

MAP FINDINGS

Site

Database(s)

EDR ID Number  
 EPA ID Number

**EQUIVA SERVICES (Continued)**

**S105624612**

Affiliation Address: 3737 MAIN STREET, SUITE 500  
 Affiliation City: RIVERSIDE  
 Affiliation State: CA  
 Affiliation Country: Not reported  
 Affiliation Zip: Not reported  
 Affiliation Phone: 9517824495

Name: EQUIVA SERVICES  
 Address: 101 BROOKHURST, SOUTH  
 City,State,Zip: ANAHEIM, CA 92804  
 Site ID: 257906  
 CERS ID: T0605985423  
 CERS Description: Leaking Underground Storage Tank Cleanup Site

**Affiliation:**

Affiliation Type Desc: Local Agency Caseworker  
 Entity Name: RALPH MCCAFFREY - ANAHEIM CITY  
 Entity Title: Not reported  
 Affiliation Address: 201 S. ANAHEIM BLVD. MS 601  
 Affiliation City: ANAHEIM  
 Affiliation State: CA  
 Affiliation Country: Not reported  
 Affiliation Zip: Not reported  
 Affiliation Phone: Not reported

Affiliation Type Desc: Regional Board Caseworker  
 Entity Name: CARL BERNHARDT - SANTA ANA RWQCB (REGION 8)  
 Entity Title: Not reported  
 Affiliation Address: 3737 MAIN STREET, SUITE 500  
 Affiliation City: RIVERSIDE  
 Affiliation State: CA  
 Affiliation Country: Not reported  
 Affiliation Zip: Not reported  
 Affiliation Phone: 9517824495

**H58**  
**North**  
**1/4-1/2**  
**0.441 mi.**  
**2331 ft.**

**SHELL #101**  
**101 BROOKHURST, SOUTH**  
**ANAHEIM, CA 92804**  
**Site 2 of 4 in cluster H**

**LUST** **S104791874**  
**Cortese** **N/A**

**Relative:**  
**Higher**  
**Actual:**  
**111 ft.**

**LUST REG 8:**  
 Name: SHELL #101  
 Address: 101 BROOKHURST, SOUTH  
 City: ANAHEIM  
 Region: 8  
 County: Orange  
 Regional Board: Santa Ana Region  
 Facility Status: Post remedial action monitoring  
 Case Number: 083003313T  
 Local Case Num: Not reported  
 Case Type: Soil only  
 Substance: Gasoline  
 Qty Leaked: Not reported  
 Abate Method: Not reported  
 Cross Street: LINCOLN

Map ID  
Direction  
Distance  
Elevation

MAP FINDINGS

Site

Database(s)

EDR ID Number  
EPA ID Number

**SHELL #101 (Continued)**

**S104791874**

Enf Type:	Not reported
Funding:	Not reported
How Discovered:	Not reported
How Stopped:	Not reported
Leak Cause:	Not reported
Leak Source:	Not reported
Global ID:	T0605902222
How Stopped Date:	Not reported
Enter Date:	12/15/1998
Date Confirmation of Leak Began:	11/20/1998
Date Preliminary Assessment Began:	Not reported
Discover Date:	6/11/1998
Enforcement Date:	Not reported
Close Date:	2/23/2000
Date Prelim Assessment Workplan Submitted:	4/12/1999
Date Pollution Characterization Began:	Not reported
Date Remediation Plan Submitted:	Not reported
Date Remedial Action Underway:	7/1/2002
Date Post Remedial Action Monitoring:	10/31/2003
Enter Date:	12/15/1998
GW Qualifies:	Not reported
Soil Qualifies:	=
Operator:	Not reported
Facility Contact:	Not reported
Interim:	Not reported
Oversite Program:	LUST
Latitude:	33.83222033
Longitude:	-117.9592389
MTBE Date:	Not reported
Max MTBE GW:	Not reported
MTBE Concentration:	1
Max MTBE Soil:	41
MTBE Fuel:	1
MTBE Tested:	MTBE Detected. Site tested for MTBE & MTBE detected
MTBE Class:	*
Staff:	CAB
Staff Initials:	SW
Lead Agency:	Local Agency
Local Agency:	30011
Hydr Basin #:	COASTAL PLAIN OF ORA
Beneficial:	Not reported
Priority:	Not reported
Cleanup Fund Id:	Not reported
Work Suspended:	Not reported
Summary:	Not reported

**CORTESE:**

Name:	SHELL #101
Address:	101 BROOKHURST, SOUTH
City,State,Zip:	ANAHEIM, CA 92804
Region:	CORTESE
Envirostor Id:	Not reported
Global ID:	T0605902222
Site/Facility Type:	LUST CLEANUP SITE
Cleanup Status:	COMPLETED - CASE CLOSED
Status Date:	Not reported
Site Code:	Not reported

Map ID  
Direction  
Distance  
Elevation

MAP FINDINGS

Site

Database(s)

EDR ID Number  
EPA ID Number

**SHELL #101 (Continued)**

**S104791874**

Latitude: Not reported  
Longitude: Not reported  
Owner: Not reported  
Enf Type: Not reported  
Swat R: Not reported  
Flag: active  
Order No: Not reported  
Waste Discharge System No: Not reported  
Effective Date: Not reported  
Region 2: Not reported  
WID Id: Not reported  
Solid Waste Id No: Not reported  
Waste Management Uit Name: Not reported  
File Name: Active Open

**H59**  
**North**  
**1/4-1/2**  
**0.473 mi.**  
**2495 ft.**

**CHEVRON SERVICE STATION**  
**2201 LINCOLN**  
**ANAHEIM, CA 92803**  
**Site 3 of 4 in cluster H**

**LUST** **S103891633**  
**Cortese** **N/A**  
**HIST CORTESE**  
**CERS**

**Relative:**  
**Higher**  
**Actual:**  
**112 ft.**

**LUST:**  
Name: CHEVRON SERVICE STATION  
Address: 2201 LINCOLN  
City,State,Zip: ANAHEIM, CA 92803  
Lead Agency: ORANGE COUNTY LOP  
Case Type: LUST Cleanup Site  
Geo Track: [http://geotracker.waterboards.ca.gov/profile\\_report.asp?global\\_id=T0605900926](http://geotracker.waterboards.ca.gov/profile_report.asp?global_id=T0605900926)  
Global Id: T0605900926  
Latitude: 33.8326046  
Longitude: -117.9590733  
Status: Completed - Case Closed  
Status Date: 06/22/1989  
Case Worker: AM  
RB Case Number: 083001177T  
Local Agency: ORANGE COUNTY LOP  
File Location: Local Agency  
Local Case Number: 89UT048  
Potential Media Affect: Soil  
Potential Contaminants of Concern: Waste Oil / Motor / Hydraulic / Lubricating, Gasoline  
Site History: Not reported

**LUST:**  
Global Id: T0605900926  
Contact Type: Local Agency Caseworker  
Contact Name: ANTHONY MARTINEZ  
Organization Name: ORANGE COUNTY LOP  
Address: 1241 E. DYER ROAD SUITE 120  
City: SANTA ANA  
Email: amartinez@ochca.com  
Phone Number: 7144336011

Global Id: T0605900926  
Contact Type: Regional Board Caseworker  
Contact Name: ROSE SCOTT  
Organization Name: SANTA ANA RWQCB (REGION 8)  
Address: 3737 MAIN STREET, SUITE 500  
City: RIVERSIDE

Map ID  
Direction  
Distance  
Elevation

MAP FINDINGS

Site

Database(s)

EDR ID Number  
EPA ID Number

**CHEVRON SERVICE STATION (Continued)**

**S103891633**

Email: rose.scott@waterboards.ca.gov  
Phone Number: 9513206375

LUST:

Global Id: T0605900926  
Action Type: Other  
Date: 02/28/1989  
Action: Leak Discovery

Global Id: T0605900926  
Action Type: Other  
Date: 02/28/1989  
Action: Leak Reported

LUST:

Global Id: T0605900926  
Status: Open - Case Begin Date  
Status Date: 02/28/1989

Global Id: T0605900926  
Status: Completed - Case Closed  
Status Date: 06/22/1989

LUST REG 8:

Name: CHEVRON SERVICE STATION  
Address: 2201 LINCOLN  
City: ANAHEIM  
Region: 8  
County: Orange  
Regional Board: Santa Ana Region  
Facility Status: Case Closed  
Case Number: 083001177T  
Local Case Num: 89UT048  
Case Type: Soil only  
Substance: 12035,800661  
Qty Leaked: 0  
Abate Method: Not reported  
Cross Street: Not reported  
Enf Type: Not reported  
Funding: Not reported  
How Discovered: Tank Closure  
How Stopped: Close Tank  
Leak Cause: Unknown  
Leak Source: Unknown  
Global ID: T0605900926  
How Stopped Date: 9/9/9999  
Enter Date: Not reported  
Date Confirmation of Leak Began: Not reported  
Date Preliminary Assessment Began: Not reported  
Discover Date: 2/28/1989  
Enforcement Date: Not reported  
Close Date: 6/22/1989  
Date Prelim Assessment Workplan Submitted: Not reported  
Date Pollution Characterization Began: Not reported  
Date Remediation Plan Submitted: Not reported

Map ID  
Direction  
Distance  
Elevation

MAP FINDINGS

Site

Database(s)

EDR ID Number  
EPA ID Number

**CHEVRON SERVICE STATION (Continued)**

**S103891633**

Date Remedial Action Underway:	Not reported
Date Post Remedial Action Monitoring:	Not reported
Enter Date:	Not reported
GW Qualifies:	Not reported
Soil Qualifies:	Not reported
Operator:	Not reported
Facility Contact:	Not reported
Interim:	Not reported
Oversite Program:	LUST
Latitude:	33.8326862
Longitude:	-117.9590869
MTBE Date:	Not reported
Max MTBE GW:	Not reported
MTBE Concentration:	0
Max MTBE Soil:	Not reported
MTBE Fuel:	0
MTBE Tested:	Not Required to be Tested.
MTBE Class:	*
Staff:	RS
Staff Initials:	WJ
Lead Agency:	Local Agency
Local Agency:	30000L
Hydr Basin #:	Not reported
Beneficial:	MUN
Priority:	Not reported
Cleanup Fund Id:	Not reported
Work Suspended:	Not reported
Summary:	Not reported

**CORTESE:**

Name:	CHEVRON SERVICE STATION
Address:	2201 LINCOLN
City,State,Zip:	ANAHEIM, CA 92803
Region:	CORTESE
Envirostor Id:	Not reported
Global ID:	T0605900926
Site/Facility Type:	LUST CLEANUP SITE
Cleanup Status:	COMPLETED - CASE CLOSED
Status Date:	Not reported
Site Code:	Not reported
Latitude:	Not reported
Longitude:	Not reported
Owner:	Not reported
Enf Type:	Not reported
Swat R:	Not reported
Flag:	active
Order No:	Not reported
Waste Discharge System No:	Not reported
Effective Date:	Not reported
Region 2:	Not reported
WID Id:	Not reported
Solid Waste Id No:	Not reported
Waste Management Uit Name:	Not reported
File Name:	Active Open

**HIST CORTESE:**

Map ID  
Direction  
Distance  
Elevation

MAP FINDINGS

Site

Database(s)

EDR ID Number  
EPA ID Number

**CHEVRON SERVICE STATION (Continued)**

**S103891633**

edr\_fname: CHEVRON #9-6245  
edr\_fadd1: 2201 LINCOLN  
City,State,Zip: ANAHEIM, CA 92801  
Region: CORTESE  
Facility County Code: 30  
Reg By: LTNKA  
Reg Id: 083001177T

**CERS:**

Name: CHEVRON SERVICE STATION  
Address: 2201 LINCOLN  
City,State,Zip: ANAHEIM, CA 92803  
Site ID: 251832  
CERS ID: T0605900926  
CERS Description: Leaking Underground Storage Tank Cleanup Site

**Affiliation:**

Affiliation Type Desc: Local Agency Caseworker  
Entity Name: ANTHONY MARTINEZ - ORANGE COUNTY LOP  
Entity Title: Not reported  
Affiliation Address: 1241 E. DYER ROAD SUITE 120  
Affiliation City: SANTA ANA  
Affiliation State: CA  
Affiliation Country: Not reported  
Affiliation Zip: Not reported  
Affiliation Phone: 7144336011

Affiliation Type Desc: Regional Board Caseworker  
Entity Name: ROSE SCOTT - SANTA ANA RWQCB (REGION 8)  
Entity Title: Not reported  
Affiliation Address: 3737 MAIN STREET, SUITE 500  
Affiliation City: RIVERSIDE  
Affiliation State: CA  
Affiliation Country: Not reported  
Affiliation Zip: Not reported  
Affiliation Phone: 9513206375

**I60**  
**North**  
**1/4-1/2**  
**0.478 mi.**  
**2525 ft.**

**LINCOLN CAR WASH**  
**2219 W LINCOLN AVE**  
**ANAHEIM, CA 92801**  
**Site 1 of 2 in cluster I**

**LUST S109284344**  
**Cortese N/A**  
**CERS**

**Relative:**  
**Higher**  
**Actual:**  
**111 ft.**

**LUST:**  
Name: LINCOLN CAR WASH  
Address: 2219 W LINCOLN AVE  
City,State,Zip: ANAHEIM, CA 92801  
Lead Agency: ANAHEIM CITY  
Case Type: LUST Cleanup Site  
Geo Track: [http://geotracker.waterboards.ca.gov/profile\\_report.asp?global\\_id=T0605901561](http://geotracker.waterboards.ca.gov/profile_report.asp?global_id=T0605901561)  
Global Id: T0605901561  
Latitude: 33.8325837  
Longitude: -117.9607027  
Status: Completed - Case Closed  
Status Date: 01/13/1993  
Case Worker: RM  
RB Case Number: 083002121T

Map ID  
Direction  
Distance  
Elevation

MAP FINDINGS

Site

Database(s)

EDR ID Number  
EPA ID Number

**LINCOLN CAR WASH (Continued)**

**S109284344**

Local Agency: ANAHEIM CITY  
File Location: Not reported  
Local Case Number: Not reported  
Potential Media Affect: Soil  
Potential Contaminants of Concern: Gasoline  
Site History: Not reported

LUST:

Global Id: T0605901561  
Contact Type: Local Agency Caseworker  
Contact Name: RALPH MCCAFFREY  
Organization Name: ANAHEIM CITY  
Address: 201 S. ANAHEIM BLVD. MS 601  
City: ANAHEIM  
Email: rmccaffrey@anaheim.net  
Phone Number: Not reported

LUST:

Global Id: T0605901561  
Action Type: Other  
Date: 06/05/1992  
Action: Leak Discovery

Global Id: T0605901561  
Action Type: Other  
Date: 07/08/1992  
Action: Leak Reported

Global Id: T0605901561  
Action Type: ENFORCEMENT  
Date: 01/13/1993  
Action: Closure/No Further Action Letter

Global Id: T0605901561  
Action Type: ENFORCEMENT  
Date: 01/13/1993  
Action: Closure/No Further Action Letter

LUST:

Global Id: T0605901561  
Status: Open - Case Begin Date  
Status Date: 06/05/1992

Global Id: T0605901561  
Status: Open - Site Assessment  
Status Date: 06/05/1992

Global Id: T0605901561  
Status: Completed - Case Closed  
Status Date: 01/13/1993

CORTESE:

Name: LINCOLN CAR WASH  
Address: 2219 W LINCOLN AVE  
City,State,Zip: ANAHEIM, CA 92801

Map ID  
Direction  
Distance  
Elevation

MAP FINDINGS

Site

Database(s)

EDR ID Number  
EPA ID Number

**LINCOLN CAR WASH (Continued)**

**S109284344**

Region: CORTESE  
Envirostor Id: Not reported  
Global ID: T0605901561  
Site/Facility Type: LUST CLEANUP SITE  
Cleanup Status: COMPLETED - CASE CLOSED  
Status Date: Not reported  
Site Code: Not reported  
Latitude: Not reported  
Longitude: Not reported  
Owner: Not reported  
Enf Type: Not reported  
Swat R: Not reported  
Flag: active  
Order No: Not reported  
Waste Discharge System No: Not reported  
Effective Date: Not reported  
Region 2: Not reported  
WID Id: Not reported  
Solid Waste Id No: Not reported  
Waste Management Uit Name: Not reported  
File Name: Active Open

CERS:  
Name: BIG WASH CAR WASH  
Address: 2219 W LINCOLN AVE  
City,State,Zip: ANAHEIM, CA 92801  
Site ID: 403  
CERS ID: 10428289  
CERS Description: Chemical Storage Facilities

Violations:  
Site ID: 403  
Site Name: Big Wash Car Wash  
Violation Date: 01-30-2020  
Citation: HSC 6.95 25508(a)(1) - California Health and Safety Code, Chapter 6.95, Section(s) 25508(a)(1)  
Violation Description: Failure to complete and electronically submit hazardous material inventory information for all reportable hazardous materials on site at or above reportable quantities.  
Violation Notes: Returned to compliance on 02/12/2020. V203- Hazardous materials inventory requires update in CERS.  
Violation Division: Anaheim City Fire Department  
Violation Program: HMRRP  
Violation Source: CERS  
  
Site ID: 403  
Site Name: Big Wash Car Wash  
Violation Date: 01-30-2020  
Citation: HSC 6.95 25508(a)(1) - California Health and Safety Code, Chapter 6.95, Section(s) 25508(a)(1)  
Violation Description: Failure to complete and electronically submit the Business Activities Page and/or Business Owner Operator Identification Page.  
Violation Notes: Returned to compliance on 02/12/2020. V208- Business O/O is outdated in CERS.  
Violation Division: Anaheim City Fire Department  
Violation Program: HMRRP  
Violation Source: CERS



Map ID  
Direction  
Distance  
Elevation

MAP FINDINGS

Site

Database(s)

EDR ID Number  
EPA ID Number

**LINCOLN CAR WASH (Continued)**

**S109284344**

Site ID: 403  
Site Name: Big Wash Car Wash  
Violation Date: 01-30-2020  
Citation: HSC 6.95 25508(a)(1) - California Health and Safety Code, Chapter 6.95, Section(s) 25508(a)(1)  
Violation Description: Failure to annually review and electronically certify that the business plan is complete and accurate on or before the annual due date.  
Violation Notes: Returned to compliance on 02/12/2020. V211- Failure to annually recertify HMBP in CERS.  
Violation Division: Anaheim City Fire Department  
Violation Program: HMRRP  
Violation Source: CERS

Site ID: 403  
Site Name: Big Wash Car Wash  
Violation Date: 01-04-2017  
Citation: HSC 6.95 25508(a)(1) - California Health and Safety Code, Chapter 6.95, Section(s) 25508(a)(1)  
Violation Description: Failure to complete and electronically submit a business plan when storing/handling a hazardous material at or above reportable quantities.  
Violation Notes: Returned to compliance on 01/31/2017. V204- Failure to establish and electronically submit HMBP in CERS.  
Violation Division: Anaheim City Fire Department  
Violation Program: HMRRP  
Violation Source: CERS

Site ID: 403  
Site Name: Big Wash Car Wash  
Violation Date: 07-17-2013  
Citation: HSC 6.95 25504(a) - California Health and Safety Code, Chapter 6.95, Section(s) 25504(a)  
Violation Description: Failure to complete and/or submit hazardous material inventory forms for all reportable hazardous materials on site.  
Violation Notes: Returned to compliance on 07/17/2013.  
Violation Division: Anaheim City Fire Department  
Violation Program: HMRRP  
Violation Source: CERS

Site ID: 403  
Site Name: Big Wash Car Wash  
Violation Date: 01-04-2017  
Citation: HSC 6.95 Multiple - California Health and Safety Code, Chapter 6.95, Section(s) Multiple  
Violation Description: Business Plan Program - Administration/Documentation - General  
Violation Notes: Returned to compliance on 03/28/2017. V201- Failure to obtain CUPA HMBP permit.  
Violation Division: Anaheim City Fire Department  
Violation Program: HMRRP  
Violation Source: CERS

Site ID: 403  
Site Name: Big Wash Car Wash  
Violation Date: 11-01-2018  
Citation: HSC 6.95 25508(a)(1) - California Health and Safety Code, Chapter 6.95, Section(s) 25508(a)(1)

Map ID  
Direction  
Distance  
Elevation

MAP FINDINGS

Site

Database(s)

EDR ID Number  
EPA ID Number

**LINCOLN CAR WASH (Continued)**

**S109284344**

Violation Description: Failure to complete and electronically submit a business plan when storing/handling a hazardous material at or above reportable quantities.  
Violation Notes: Returned to compliance on 11/05/2018. NTC LETTER 2018  
Violation Division: Anaheim City Fire Department  
Violation Program: HMRRP  
Violation Source: CERS

Evaluation:

Eval General Type: Compliance Evaluation Inspection  
Eval Date: 01-04-2017  
Violations Found: Yes  
Eval Type: Routine done by local agency  
Eval Notes: Not reported  
Eval Division: Anaheim City Fire Department  
Eval Program: HMRRP  
Eval Source: CERS

Eval General Type: Compliance Evaluation Inspection  
Eval Date: 01-30-2020  
Violations Found: Yes  
Eval Type: Routine done by local agency  
Eval Notes: Not reported  
Eval Division: Anaheim City Fire Department  
Eval Program: HMRRP  
Eval Source: CERS

Eval General Type: Compliance Evaluation Inspection  
Eval Date: 07-17-2013  
Violations Found: Yes  
Eval Type: Routine done by local agency  
Eval Notes: FEP-0002312  
Eval Division: Anaheim City Fire Department  
Eval Program: HMRRP  
Eval Source: CERS

Eval General Type: Other/Unknown  
Eval Date: 11-01-2018  
Violations Found: Yes  
Eval Type: Other, not routine, done by local agency  
Eval Notes: NTC LETTER 2018  
Eval Division: Anaheim City Fire Department  
Eval Program: HMRRP  
Eval Source: CERS

Coordinates:

Site ID: 403  
Facility Name: Big Wash Car Wash  
Env Int Type Code: HMBP  
Program ID: 10428289  
Coord Name: Not reported  
Ref Point Type Desc: Center of a facility or station.  
Latitude: 33.832620  
Longitude: -117.959940

Map ID  
Direction  
Distance  
Elevation

MAP FINDINGS

Site

Database(s)

EDR ID Number  
EPA ID Number

**LINCOLN CAR WASH (Continued)**

**S109284344**

Affiliation:

Affiliation Type Desc: CUPA District  
Entity Name: Anaheim City Fire Department  
Entity Title: Not reported  
Affiliation Address: 201 South Anaheim Boulevard, Suite 300  
Affiliation City: Anaheim  
Affiliation State: CA  
Affiliation Country: Not reported  
Affiliation Zip: 92805  
Affiliation Phone: (714) 765-4047

Affiliation Type Desc: Environmental Contact  
Entity Name: LOUNG CHAO  
Entity Title: Not reported  
Affiliation Address: 2219 WEST LINCOLN AVE.  
Affiliation City: Anaheim  
Affiliation State: CA  
Affiliation Country: Not reported  
Affiliation Zip: 92801  
Affiliation Phone: Not reported

Affiliation Type Desc: Property Owner  
Entity Name: LOUNG CHAO  
Entity Title: Not reported  
Affiliation Address: 2219 WEST LINCOLN AVE.  
Affiliation City: Anaheim  
Affiliation State: CA  
Affiliation Country: United States  
Affiliation Zip: 92801  
Affiliation Phone: (661) 345-6208

Affiliation Type Desc: Document Preparer  
Entity Name: LOUNG CHAO  
Entity Title: Not reported  
Affiliation Address: Not reported  
Affiliation City: Not reported  
Affiliation State: Not reported  
Affiliation Country: Not reported  
Affiliation Zip: Not reported  
Affiliation Phone: Not reported

Affiliation Type Desc: Identification Signer  
Entity Name: LOUNG CHAO  
Entity Title: Manager  
Affiliation Address: Not reported  
Affiliation City: Not reported  
Affiliation State: Not reported  
Affiliation Country: Not reported  
Affiliation Zip: Not reported  
Affiliation Phone: Not reported

Affiliation Type Desc: Legal Owner  
Entity Name: 2219 W LINCOLN LLC  
Entity Title: Not reported  
Affiliation Address: 2219 W LINCOLN AVE  
Affiliation City: ANAHEIM  
Affiliation State: CA

Map ID  
Direction  
Distance  
Elevation

MAP FINDINGS

Site

Database(s)

EDR ID Number  
EPA ID Number

**LINCOLN CAR WASH (Continued)**

**S109284344**

Affiliation Country: United States  
Affiliation Zip: 92801  
Affiliation Phone: (661) 345-6208

Affiliation Type Desc: Parent Corporation  
Entity Name: 2219 W LINCOLN LLC DBA Big Wave Car Wash  
Entity Title: Not reported  
Affiliation Address: Not reported  
Affiliation City: Not reported  
Affiliation State: Not reported  
Affiliation Country: Not reported  
Affiliation Zip: Not reported  
Affiliation Phone: Not reported

Affiliation Type Desc: Facility Mailing Address  
Entity Name: Mailing Address  
Entity Title: Not reported  
Affiliation Address: 2219 W LINCOLN AVE  
Affiliation City: ANAHEIM  
Affiliation State: CA  
Affiliation Country: Not reported  
Affiliation Zip: 92801  
Affiliation Phone: Not reported

Affiliation Type Desc: Operator  
Entity Name: BIG WAVE CAR WASH  
Entity Title: Not reported  
Affiliation Address: Not reported  
Affiliation City: Not reported  
Affiliation State: Not reported  
Affiliation Country: Not reported  
Affiliation Zip: Not reported  
Affiliation Phone: (661) 345-6208

Name: LINCOLN CAR WASH  
Address: 2219 W LINCOLN AVE  
City,State,Zip: ANAHEIM, CA 92801  
Site ID: 248537  
CERS ID: T0605901561  
CERS Description: Leaking Underground Storage Tank Cleanup Site

Affiliation:  
Affiliation Type Desc: Local Agency Caseworker  
Entity Name: RALPH MCCAFFREY - ANAHEIM CITY  
Entity Title: Not reported  
Affiliation Address: 201 S. ANAHEIM BLVD. MS 601  
Affiliation City: ANAHEIM  
Affiliation State: CA  
Affiliation Country: Not reported  
Affiliation Zip: Not reported  
Affiliation Phone: Not reported

MAP FINDINGS

Map ID  
 Direction  
 Distance  
 Elevation

Site

Database(s)

EDR ID Number  
 EPA ID Number

**I61**            **LINCOLN CAR WASH**  
**North**        **2219 LINCOLN AVE**  
**1/4-1/2**       **ANAHEIM, CA 92801**  
**0.478 mi.**  
**2525 ft.**       **Site 2 of 2 in cluster I**

**LUST**        **S101307721**  
**HIST CORTESE**    **N/A**

**Relative:**  
**Higher**

LUST REG 8:

**Actual:**  
**111 ft.**

Name:	LINCOLN CAR WASH
Address:	2219 LINCOLN AVE
City:	ANAHEIM
Region:	8
County:	Orange
Regional Board:	Santa Ana Region
Facility Status:	Case Closed
Case Number:	083002121T
Local Case Num:	Not reported
Case Type:	Soil only
Substance:	Gasoline
Qty Leaked:	Not reported
Abate Method:	Not reported
Cross Street:	Not reported
Enf Type:	CLOS
Funding:	Not reported
How Discovered:	Not reported
How Stopped:	Not reported
Leak Cause:	Not reported
Leak Source:	Not reported
Global ID:	T0605901561
How Stopped Date:	Not reported
Enter Date:	10/1/1992
Date Confirmation of Leak Began:	6/5/1992
Date Preliminary Assessment Began:	Not reported
Discover Date:	6/5/1992
Enforcement Date:	Not reported
Close Date:	1/13/1993
Date Prelim Assessment Workplan Submitted:	Not reported
Date Pollution Characterization Began:	Not reported
Date Remediation Plan Submitted:	Not reported
Date Remedial Action Underway:	Not reported
Date Post Remedial Action Monitoring:	Not reported
Enter Date:	10/1/1992
GW Qualifies:	Not reported
Soil Qualifies:	Not reported
Operator:	Not reported
Facility Contact:	Not reported
Interim:	Not reported
Oversite Program:	LUST
Latitude:	33.8326892
Longitude:	-117.9595959
MTBE Date:	Not reported
Max MTBE GW:	Not reported
MTBE Concentration:	0
Max MTBE Soil:	Not reported
MTBE Fuel:	1
MTBE Tested:	Site NOT Tested for MTBE. Includes Unknown and Not Analyzed.
MTBE Class:	*
Staff:	NOM
Staff Initials:	UNK
Lead Agency:	Local Agency

Map ID  
Direction  
Distance  
Elevation

MAP FINDINGS

Site

Database(s)

EDR ID Number  
EPA ID Number

**LINCOLN CAR WASH (Continued)**

**S101307721**

Local Agency: 30011  
Hydr Basin #: COASTAL PLAIN OF ORA  
Beneficial: Not reported  
Priority: Not reported  
Cleanup Fund Id: Not reported  
Work Suspended: Not reported  
Summary: Not reported

HIST CORTESE:

edr\_fname: LINCOLN CAR WASH  
edr\_fadd1: 2219 LINCOLN  
City,State,Zip: ANAHEIM, CA  
Region: CORTESE  
Facility County Code: 30  
Reg By: LTNKA  
Reg Id: 083002121T

**H62**  
**North**  
**1/4-1/2**  
**0.482 mi.**  
**2545 ft.**

**CHEVRON SERVICE STATION**  
**2201 W LINCOLN AVE**  
**ANAHEIM, CA 92803**  
**Site 4 of 4 in cluster H**

**LUST S120834777**  
**N/A**

**Relative:**  
**Higher**

ORANGE CO. LUST:

Name: CHEVRON SERVICE STATION  
Address: 2201 W LINCOLN AVE  
City,State,Zip: ANAHEIM, CA 92803  
Region: ORANGE  
Facility Id: 89UT048  
Released Substance: Waste oil/Used oil; Gasoline-Automotive (motor gasoline and additives), leaded & unleaded  
Date Closed: 06/22/1989  
Record ID: RO0002013

**Actual:**  
**112 ft.**

**J63**  
**NNW**  
**1/4-1/2**  
**0.488 mi.**  
**2575 ft.**

**CANTADA SQUARE**  
**2300 W. LINCOLN**  
**ANAHEIM, CA**  
**Site 1 of 4 in cluster J**

**DEED S119002689**  
**N/A**

**Relative:**  
**Higher**

DEED:

Name: CANTADA SQUARE  
Address: 2300 W. LINCOLN  
City,State,Zip: ANAHEIM, CA  
Envirostor ID: SL0605930650  
Area: Not reported  
Sub Area: Not reported  
Site Type: SLIC  
Status: COMPLETED - CASE CLOSED  
Agency: SWRCB  
Covenant Uploaded: Y  
Deed Date(s): 01/12/2010  
File Name: Geotracker Land Use/Deed Restrictions

**Actual:**  
**108 ft.**

MAP FINDINGS

Map ID  
Direction  
Distance  
Elevation

Site

Database(s)

EDR ID Number  
EPA ID Number

**J64**  
**NNW**  
**1/4-1/2**  
**0.488 mi.**  
**2575 ft.**

**DANIEL'S HOME CENTER**  
**2300 W. LINCOLN**  
**ANAHEIM, CA 92801**

**Site 2 of 4 in cluster J**

**LUST**    **S103643889**  
**CPS-SLIC**    **N/A**  
**Cortese**  
**CERS**

**Relative:**  
**Higher**

**Actual:**  
**108 ft.**

**LUST:**

Name: DANIEL'S HOME CENTER  
Address: 2300 W. LINCOLN  
City,State,Zip: ANAHEIM, CA 92801  
Lead Agency: SANTA ANA RWQCB (REGION 8)  
Case Type: LUST Cleanup Site  
Geo Track: [http://geotracker.waterboards.ca.gov/profile\\_report.asp?global\\_id=T0605972901](http://geotracker.waterboards.ca.gov/profile_report.asp?global_id=T0605972901)  
Global Id: T0605972901  
Latitude: 33.831908986  
Longitude: -117.963612217  
Status: Completed - Case Closed  
Status Date: 01/12/2010  
Case Worker: RS  
RB Case Number: 083003980T  
Local Agency: ANAHEIM CITY  
File Location: Regional Board  
Local Case Number: Not reported  
Potential Media Affect: Other Groundwater (uses other than drinking water)  
Potential Contaminants of Concern: Gasoline, Waste Oil / Motor / Hydraulic / Lubricating  
Site History: Not reported

**LUST:**

Global Id: T0605972901  
Contact Type: Local Agency Caseworker  
Contact Name: RALPH MCCAFFREY  
Organization Name: ANAHEIM CITY  
Address: 201 S. ANAHEIM BLVD. MS 601  
City: ANAHEIM  
Email: [rmccaffrey@anaheim.net](mailto:rmccaffrey@anaheim.net)  
Phone Number: Not reported

Global Id: T0605972901  
Contact Type: Regional Board Caseworker  
Contact Name: ROSE SCOTT  
Organization Name: SANTA ANA RWQCB (REGION 8)  
Address: 3737 MAIN STREET, SUITE 500  
City: RIVERSIDE  
Email: [rose.scott@waterboards.ca.gov](mailto:rose.scott@waterboards.ca.gov)  
Phone Number: 9513206375

**LUST:**

Global Id: T0605972901  
Action Type: REMEDIATION  
Date: 08/08/2003  
Action: Excavation

Global Id: T0605972901  
Action Type: Other  
Date: 07/31/2003  
Action: Leak Began

Global Id: T0605972901  
Action Type: ENFORCEMENT

Map ID  
Direction  
Distance  
Elevation

MAP FINDINGS

Site

Database(s)

EDR ID Number  
EPA ID Number

**DANIEL'S HOME CENTER (Continued)**

**S103643889**

Date: 01/15/2008  
Action: Verbal Enforcement

Global Id: T0605972901  
Action Type: RESPONSE  
Date: 01/30/2005  
Action: CAP/RAP - Other Report

Global Id: T0605972901  
Action Type: RESPONSE  
Date: 09/30/2004  
Action: Monitoring Report - Quarterly

Global Id: T0605972901  
Action Type: RESPONSE  
Date: 10/30/2004  
Action: Remedial Progress Report

Global Id: T0605972901  
Action Type: RESPONSE  
Date: 11/30/2004  
Action: Other Workplan

Global Id: T0605972901  
Action Type: ENFORCEMENT  
Date: 02/13/2004  
Action: Notification - Public Notice of ROD/RAP/CAP

Global Id: T0605972901  
Action Type: ENFORCEMENT  
Date: 03/04/2004  
Action: Meeting

Global Id: T0605972901  
Action Type: ENFORCEMENT  
Date: 04/27/2004  
Action: Meeting

Global Id: T0605972901  
Action Type: RESPONSE  
Date: 04/30/2004  
Action: Risk Assessment Report

Global Id: T0605972901  
Action Type: ENFORCEMENT  
Date: 03/21/2007  
Action: Annual Estimation Letter

Global Id: T0605972901  
Action Type: ENFORCEMENT  
Date: 03/21/2007  
Action: Staff Letter

Global Id: T0605972901  
Action Type: Other  
Date: 07/31/2003  
Action: Leak Discovery



Map ID  
Direction  
Distance  
Elevation

MAP FINDINGS

Site

Database(s)

EDR ID Number  
EPA ID Number

**DANIEL'S HOME CENTER (Continued)**

**S103643889**

Global Id:	T0605972901
Action Type:	RESPONSE
Date:	09/30/2004
Action:	Remedial Progress Report
Global Id:	T0605972901
Action Type:	RESPONSE
Date:	01/30/2007
Action:	Monitoring Report - Quarterly
Global Id:	T0605972901
Action Type:	ENFORCEMENT
Date:	08/26/2004
Action:	Staff Letter
Global Id:	T0605972901
Action Type:	Other
Date:	07/31/2003
Action:	Leak Stopped
Global Id:	T0605972901
Action Type:	RESPONSE
Date:	04/30/2004
Action:	Corrective Action Plan / Remedial Action Plan
Global Id:	T0605972901
Action Type:	RESPONSE
Date:	02/24/2004
Action:	Risk Assessment Report
Global Id:	T0605972901
Action Type:	ENFORCEMENT
Date:	06/30/2006
Action:	Meeting
Global Id:	T0605972901
Action Type:	ENFORCEMENT
Date:	12/09/2009
Action:	Technical Correspondence / Assistance / Other
Global Id:	T0605972901
Action Type:	ENFORCEMENT
Date:	10/27/2009
Action:	File review
Global Id:	T0605972901
Action Type:	ENFORCEMENT
Date:	07/28/2009
Action:	File review
Global Id:	T0605972901
Action Type:	ENFORCEMENT
Date:	12/09/2009
Action:	Technical Correspondence / Assistance / Other
Global Id:	T0605972901
Action Type:	RESPONSE

Map ID  
Direction  
Distance  
Elevation

MAP FINDINGS

Site

Database(s)

EDR ID Number  
EPA ID Number

**DANIEL'S HOME CENTER (Continued)**

**S103643889**

Date: 02/24/2004  
Action: Soil and Water Investigation Report

Global Id: T0605972901  
Action Type: RESPONSE  
Date: 02/24/2004  
Action: Corrective Action Plan / Remedial Action Plan

Global Id: T0605972901  
Action Type: RESPONSE  
Date: 02/24/2004  
Action: CAP/RAP - Feasibility Study Report

Global Id: T0605972901  
Action Type: ENFORCEMENT  
Date: 06/14/2006  
Action: Site Visit / Inspection / Sampling

Global Id: T0605972901  
Action Type: ENFORCEMENT  
Date: 12/09/2009  
Action: Deed Restriction / Land Use Restriction / Covenant

Global Id: T0605972901  
Action Type: ENFORCEMENT  
Date: 12/09/2009  
Action: Notification - Preclosure

Global Id: T0605972901  
Action Type: ENFORCEMENT  
Date: 01/12/2010  
Action: Staff Letter

Global Id: T0605972901  
Action Type: Other  
Date: 08/15/2003  
Action: Leak Reported

Global Id: T0605972901  
Action Type: RESPONSE  
Date: 04/30/2004  
Action: Soil and Water Investigation Report

Global Id: T0605972901  
Action Type: RESPONSE  
Date: 04/30/2004  
Action: CAP/RAP - Feasibility Study Report

Global Id: T0605972901  
Action Type: RESPONSE  
Date: 05/10/2004  
Action: Other Report / Document

Global Id: T0605972901  
Action Type: ENFORCEMENT  
Date: 08/31/2006  
Action: Staff Letter

Map ID  
Direction  
Distance  
Elevation

MAP FINDINGS

Site

Database(s)

EDR ID Number  
EPA ID Number

**DANIEL'S HOME CENTER (Continued)**

**S103643889**

Global Id:	T0605972901
Action Type:	ENFORCEMENT
Date:	08/29/2006
Action:	Verbal Communication
Global Id:	T0605972901
Action Type:	ENFORCEMENT
Date:	03/13/2008
Action:	Staff Letter
Global Id:	T0605972901
Action Type:	ENFORCEMENT
Date:	01/12/2010
Action:	Closure/No Further Action Letter
Global Id:	T0605972901
Action Type:	ENFORCEMENT
Date:	10/27/2004
Action:	Staff Letter
Global Id:	T0605972901
Action Type:	ENFORCEMENT
Date:	11/18/2004
Action:	Staff Letter
Global Id:	T0605972901
Action Type:	ENFORCEMENT
Date:	06/18/2004
Action:	Technical Correspondence / Assistance / Other
Global Id:	T0605972901
Action Type:	ENFORCEMENT
Date:	02/14/2007
Action:	Staff Letter
Global Id:	T0605972901
Action Type:	RESPONSE
Date:	10/30/2006
Action:	Monitoring Report - Quarterly
Global Id:	T0605972901
Action Type:	RESPONSE
Date:	07/30/2006
Action:	Monitoring Report - Quarterly
Global Id:	T0605972901
Action Type:	RESPONSE
Date:	07/31/2006
Action:	Well Installation Report
Global Id:	T0605972901
Action Type:	ENFORCEMENT
Date:	04/11/2007
Action:	Verbal Enforcement
Global Id:	T0605972901
Action Type:	RESPONSE

Map ID  
Direction  
Distance  
Elevation

MAP FINDINGS

Site

Database(s)

EDR ID Number  
EPA ID Number

**DANIEL'S HOME CENTER (Continued)**

**S103643889**

Date: 03/15/2007  
Action: Remedial Progress Report

Global Id: T0605972901  
Action Type: ENFORCEMENT  
Date: 12/23/2003  
Action: \* Historical Enforcement

Global Id: T0605972901  
Action Type: ENFORCEMENT  
Date: 12/14/2004  
Action: Site Visit / Inspection / Sampling

Global Id: T0605972901  
Action Type: ENFORCEMENT  
Date: 01/29/2009  
Action: Technical Correspondence / Assistance / Other

Global Id: T0605972901  
Action Type: ENFORCEMENT  
Date: 11/09/2006  
Action: Staff Letter

**LUST:**

Global Id: T0605972901  
Status: Open - Case Begin Date  
Status Date: 07/31/2003

Global Id: T0605972901  
Status: Open - Site Assessment  
Status Date: 08/15/2003

Global Id: T0605972901  
Status: Open - Remediation  
Status Date: 02/17/2004

Global Id: T0605972901  
Status: Open - Remediation  
Status Date: 09/27/2004

Global Id: T0605972901  
Status: Open - Remediation  
Status Date: 10/26/2004

Global Id: T0605972901  
Status: Open - Remediation  
Status Date: 02/26/2007

Global Id: T0605972901  
Status: Open - Remediation  
Status Date: 10/10/2007

Global Id: T0605972901  
Status: Open - Verification Monitoring  
Status Date: 07/01/2009

Global Id: T0605972901

Map ID  
Direction  
Distance  
Elevation

MAP FINDINGS

Site

Database(s)

EDR ID Number  
EPA ID Number

**DANIEL'S HOME CENTER (Continued)**

**S103643889**

Status: Completed - Case Closed  
Status Date: 01/12/2010

**CPS-SLIC:**

Name: CANTADA SQUARE  
Address: 2300 W. LINCOLN  
City,State,Zip: ANAHEIM, CA  
Region: STATE  
**Facility Status: Completed - Case Closed**  
Status Date: 01/12/2010  
Global Id: SL0605930650  
Lead Agency: SANTA ANA RWQCB (REGION 8)  
Lead Agency Case Number: Not reported  
Latitude: 33.831212  
Longitude: -117.963965  
Case Type: Cleanup Program Site  
Case Worker: RS  
Local Agency: Not reported  
RB Case Number: SL06065930650  
File Location: Regional Board  
Potential Media Affected: Other Groundwater (uses other than drinking water)  
Potential Contaminants of Concern: Benzene, Toluene, Xylene, Lead, Diesel, Gasoline, Waste Oil / Motor / Hydraulic / Lubricating

Site History: The site is currently a residential development by Brookfield Homes, known as Cantada Square. The land was previously used for agriculture until 1959 and then for commercial operations until 2004. Commercial uses included a Daniels Home Center store in a former Home Depot and Gemco warehouse store. Other commercial operations on the property included a shopping center with a tire shop and automotive repair services. A gasoline station reportedly operated at the site between 1961 and 1980; however, reports did not include information related to the operational history of the gas station and the locations of gasoline storage and dispensing equipment. The Anaheim Redevelopment Agency (ARA) purchased the property in September 2003 for redevelopment for residential use. From May 2003 until March 2004, ARA completed several phases of assessment and vapor extraction prior to Regional Board oversight. The ARA referred to contamination areas that would be addressed differently during remediation as the west and east plumes. The majority of gasoline contamination identified at the site was found in sand and silty sand from approximately 15 to 40 feet below surface in these areas. In February 2004, a draft remedial action plan (RAP) was submitted to Regional Board staff. The final RAP was dated April 12, 2004 and the requested revisions and corrections were dated May 4, 2004. On June 18, 2004, Regional Board staff issued a response to the RAP which included numerous conditions of approval. The June 18th letter also provided notification that immunities provided under the Polanco Redevelopment Act would apply to releases specifically addressed in the RAP and to cleanup work properly completed in accordance with the approved RAP. On July 30, 2003, a grab groundwater sample was collected at a depth of 57.5 feet from boring B19. The sample contained the highest concentrations of petroleum hydrocarbons detected in groundwater at the site, as shown on the before column for groundwater on the table in Section III above. On August 19, 2003, in the first round of samples collected from the four monitoring wells installed at the site, the highest concentrations of TPH and BTEX were 440, 16.7, 30.2, 3.34, and 69.4

Map ID  
Direction  
Distance  
Elevation

MAP FINDINGS

Site

Database(s)

EDR ID Number  
EPA ID Number

**DANIEL'S HOME CENTER (Continued)**

**S103643889**

micrograms per liter. Gasoline constituents were not detected in the subsequent samples collected from these wells in November 2003 and March 2005, nor were petroleum hydrocarbons detected in the groundwater samples collected from the two post remedial monitoring wells, MW5 and MW6 for several quarters. On August 8, 2003, a 250-gallon waste oil tank was removed under the oversight of the Anaheim Fire Department. Total lead (132 milligrams per kilogram [mg/kg]) and total recoverable petroleum hydrocarbons (TRPH; 57,600 mg/kg) were detected in soil near the waste oil tank. In March 2005, Brookfield Homes excavated the waste oil tank area and removed 22 cubic yards of contaminated soil. Confirmation sampling indicated residual TRPH at 400 mg/kg and total lead at 31 mg/kg. Volatile organic compounds (VOCs), semi-volatile organics and polychlorinated biphenyls (PCBs) were not detected in the confirmation samples. Arsenic was detected at a concentration exceeding the residential soil screening level; however, the report concluded it was within published background levels for arsenic in southern California. From August 29, 2003 until January 13, 2004, a vapor extraction system operated periodically at the site. Initial concentrations are shown on the table in Section III above. Reports of early vapor extraction efforts estimated the removal of roughly 20,000 to 67,000 pounds of petroleum hydrocarbons in vapor. The Completion Report (March 2007) does not include early vapor data. According to the Completion Report, the vapor extraction system removed 5,162 pounds of petroleum hydrocarbons in soil vapor from August 25, 2004 until March 29, 2005. In order to expedite residential construction utility installation, the RAP for the west plume was modified to include a deeper excavation and to discontinue soil vapor extraction. On August 26, 2004, Regional Board staff issued a response to the Remedial Action Plan Addendum for the west plume with conditions of approval. In November 2004, excavation of the west plume area to a maximum depth of 28 feet removed 1,268 tons of petroleum contaminated soil. Soil verification sampling at 15 locations indicated the maximum concentration of benzene left in place was 0.290 mg/kg at the northwest portion of the excavation at a depth of 25 feet. The excavation was backfilled with fill imported from West Coast Sand and Gravel. Samples from the imported fill contained toluene, ethylbenzene and xylenes at concentrations below 0.005 mg/kg. PCBs and pesticides were not detected in the fill samples. Metals detected in the fill were below the EPA soil screening levels, except arsenic at 3.1 mg/kg, a concentration reported to be consistent with published background levels for southern California. The area contains utility conduits and is capped with an asphalt road. No inhabitable structures were placed above the excavated area. On December 14, 2004, five soil confirmation borings were drilled to 40 feet in the east plume area. In the soil sample collected from 25 to 26 feet in boring B60, the benzene concentration was 125 milligrams per kilogram (mg/kg). This was the highest benzene concentration detected at the site using EPA Method 8260, including pre-remediation assessment values. During the site assessment, most of the highest concentrations of contaminants were found in soil samples collected from 20 to 21 feet below surface. After the remediation, most of the highest concentrations were detected in the soil samples collected from 25 to 26 feet below surface. The completion report did not provide conclusions regarding this observation. On February 7, 2005, six shallow soil gas samples were collected from four map locations. Samples were collected at 10 feet from all four locations and at 6 or

Map ID  
Direction  
Distance  
Elevation

MAP FINDINGS

Site

Database(s)

EDR ID Number  
EPA ID Number

**DANIEL'S HOME CENTER (Continued)**

**S103643889**

15 feet from two of the locations. Samples were only analyzed for MtBE and BTEX. Benzene and toluene were detected in all of the samples at concentrations above ambient background. Benzene was detected at about 28 times greater than the California Human Health Screening Level (2005). The results for benzene are shown on the table below. Sample ID Benzene a%/m3 Ambient <1.3 CHHSL 36.2 SG-60-10 1000 SG-60-15 12 SG-59-10 2.1 SG-63-10 1.6 SG-62-6 4.2 SG-62-10 2.5 Method Blank <1 Vapor extraction continued in the east plume using the same vapor extraction wells as before the confirmation sampling until March 2005. Vapor extraction was terminated due to the continued low removal rates seen prior to the soil and vapor confirmation sampling that showed significant benzene remained in hot spots beneath the current residential structures. No additional confirmation sampling was conducted. In November 2005, a liquid boot vapor barrier was installed over the residual petroleum hydrocarbons in the east plume soil beneath residences. The monofill layer was not installed. Deed restrictions and land use covenants were established with respect to general land use administrative controls and engineered contaminant mitigation controls.

[Click here to access the California GeoTracker records for this facility:](#)

**CORTESE:**

Name:	DANIEL'S HOME CENTER
Address:	2300 W. LINCOLN
City,State,Zip:	ANAHEIM, CA 92801
Region:	CORTESE
Envirostor Id:	Not reported
Global ID:	T0605972901
Site/Facility Type:	LUST CLEANUP SITE
Cleanup Status:	COMPLETED - CASE CLOSED
Status Date:	Not reported
Site Code:	Not reported
Latitude:	Not reported
Longitude:	Not reported
Owner:	Not reported
Enf Type:	Not reported
Swat R:	Not reported
Flag:	active
Order No:	Not reported
Waste Discharge System No:	Not reported
Effective Date:	Not reported
Region 2:	Not reported
WID Id:	Not reported
Solid Waste Id No:	Not reported
Waste Management Uit Name:	Not reported
File Name:	Active Open

**CERS:**

Name:	CANTADA SQUARE
Address:	2300 W. LINCOLN
City,State,Zip:	ANAHEIM, CA
Site ID:	192210
CERS ID:	SL0605930650
CERS Description:	Cleanup Program Site

Map ID  
Direction  
Distance  
Elevation

MAP FINDINGS

Site

Database(s)

EDR ID Number  
EPA ID Number

**DANIEL'S HOME CENTER (Continued)**

**S103643889**

Affiliation:

Affiliation Type Desc: Regional Board Caseworker  
Entity Name: ROSE SCOTT - SANTA ANA RWQCB (REGION 8)  
Entity Title: Not reported  
Affiliation Address: 3737 MAIN STREET, SUITE 500  
Affiliation City: RIVERSIDE  
Affiliation State: CA  
Affiliation Country: Not reported  
Affiliation Zip: Not reported  
Affiliation Phone: 9513206375

**J65  
NNW  
1/4-1/2  
0.488 mi.  
2575 ft.**

**DANIEL'S HOME CENTER  
2300 LINCOLN, W.  
ANAHEIM, CA 92801  
Site 3 of 4 in cluster J**

**LUST S105960683  
N/A**

**Relative:  
Higher  
Actual:  
108 ft.**

LUST REG 8:

Name: DANIEL'S HOME CENTER  
Address: 2300 LINCOLN, W.  
City: ANAHEIM  
Region: 8  
County: Orange  
Regional Board: Santa Ana Region  
Facility Status: Remedial action (cleanup) Underway  
Case Number: 083003980T  
Local Case Num: Not reported  
Case Type: Other ground water affected  
Substance: 8006619,8  
Qty Leaked: Not reported  
Abate Method: Not reported  
Cross Street: BROOKHURST  
Enf Type: SI  
Funding: Not reported  
How Discovered: SAS  
How Stopped: Close Tank  
Leak Cause: UNK  
Leak Source: UNK  
Global ID: T0605972901  
How Stopped Date: 7/31/2003  
Enter Date: Not reported  
Date Confirmation of Leak Began: 8/15/2003  
Date Preliminary Assessment Began: Not reported  
Discover Date: 7/31/2003  
Enforcement Date: Not reported  
Close Date: Not reported  
Date Prelim Assessment Workplan Submitted: Not reported  
Date Pollution Characterization Began: 8/15/2003  
Date Remediation Plan Submitted: 2/17/2004  
Date Remedial Action Underway: 10/26/2004  
Date Post Remedial Action Monitoring: Not reported  
Enter Date: Not reported  
GW Qualifies: Not reported  
Soil Qualifies: Not reported  
Operator: Not reported  
Facility Contact: Not reported



Map ID  
 Direction  
 Distance  
 Elevation

MAP FINDINGS

Site

Database(s)

EDR ID Number  
 EPA ID Number

**DANIEL'S HOME CENTER (Continued)**

**S105960683**

Interim:	Not reported
Oversite Program:	LUST
Latitude:	0
Longitude:	0
MTBE Date:	Not reported
Max MTBE GW:	Not reported
MTBE Concentration:	0
Max MTBE Soil:	Not reported
MTBE Fuel:	0
MTBE Tested:	Not Required to be Tested.
MTBE Class:	*
Staff:	RS
Staff Initials:	RM
Lead Agency:	Regional Board
Local Agency:	30011
Hydr Basin #:	Not reported
Beneficial:	Not reported
Priority:	Not reported
Cleanup Fund Id:	Not reported
Work Suspended:	Not reported
Summary:	Not reported

**J66  
 NNW  
 1/4-1/2  
 0.488 mi.  
 2575 ft.**

**1X THE HOME DEPOT  
 2300 W LINCOLN AVE  
 ANAHEIM, CA 92801**

**DEED S112837972  
 HAZNET N/A  
 HWTS**

**Site 4 of 4 in cluster J**

**Relative:  
 Higher  
 Actual:  
 108 ft.**

**DEED:**  
 Name: DANIEL'S HOME CENTER  
 Address: 2300 W. LINCOLN  
 City,State,Zip: ANAHEIM, CA 92801  
 Envirostor ID: T0605972901  
 Area: Not reported  
 Sub Area: Not reported  
 Site Type: LUFT  
 Status: COMPLETED - CASE CLOSED  
 Agency: SWRCB  
 Covenant Uploaded: Y  
 Deed Date(s): 12/09/2009  
 File Name: Geotracker Land Use/Deed Restrictions

**HAZNET:**  
 Name: 1X THE HOME DEPOT  
 Address: 2300 W LINCOLN AVE  
 Address 2: Not reported  
 City,State,Zip: ANAHEIM, CA 928010000  
 Contact: MEYERS, EARL/PROJ MGR  
 Telephone: 7147385200  
 Mailing Name: Not reported  
 Mailing Address: 601 S PLACENTIA  
  
 Year: 1999  
 Gepaid: CAC000292825  
 TSD EPA ID: AZD983476680  
 CA Waste Code: 352 - Other organic solids  
 Disposal Method: -

Map ID  
Direction  
Distance  
Elevation

MAP FINDINGS

Site

Database(s)

EDR ID Number  
EPA ID Number

1X THE HOME DEPOT (Continued)

S112837972

Tons:	0.65
Year:	1999
Gepaid:	CAC000292825
TSD EPA ID:	AZC950823111
CA Waste Code:	151 - Asbestos containing waste
Disposal Method:	-
Tons:	33.712
Year:	1998
Gepaid:	CAC000292825
TSD EPA ID:	CAD009007626
CA Waste Code:	151 - Asbestos containing waste
Disposal Method:	D80 - Disposal, Land Fill
Tons:	199.7436
Year:	1997
Gepaid:	CAC000292825
TSD EPA ID:	AZD983476680
CA Waste Code:	261 - Polychlorinated biphenyls and material containing PCBs
Disposal Method:	R01 - Recycler
Tons:	2.4
Year:	1996
Gepaid:	CAC000292825
TSD EPA ID:	CAL000027741
CA Waste Code:	151 - Asbestos containing waste
Disposal Method:	D80 - Disposal, Land Fill
Tons:	5.8996
Year:	1994
Gepaid:	CAC000292825
TSD EPA ID:	CAD990079413
CA Waste Code:	151 - Asbestos containing waste
Disposal Method:	-
Tons:	5.0568
Year:	1994
Gepaid:	CAC000292825
TSD EPA ID:	CAD990794133
CA Waste Code:	151 - Asbestos containing waste
Disposal Method:	-
Tons:	83.4372
Year:	1992
Gepaid:	CAC000292825
TSD EPA ID:	CAD981388952
CA Waste Code:	151 - Asbestos containing waste
Disposal Method:	D80 - Disposal, Land Fill
Tons:	30.3408
Year:	1990
Gepaid:	CAC000292825
TSD EPA ID:	CAD990794133
CA Waste Code:	151 - Asbestos containing waste
Disposal Method:	D80 - Disposal, Land Fill
Tons:	426.4568

Map ID  
Direction  
Distance  
Elevation

MAP FINDINGS

Site

Database(s)

EDR ID Number  
EPA ID Number

1X THE HOME DEPOT (Continued)

S112837972

Year: 1990  
Gepaid: CAC000292825  
TSD EPA ID: CAD990794133  
CA Waste Code: 151 - Asbestos containing waste  
Disposal Method: 03 -  
Tons: 133.1624

[Click this hyperlink](#) while viewing on your computer to access  
1 additional CA HAZNET: record(s) in the EDR Site Report.

Additional Info:

Year: 1999  
Gen EPA ID: CAC000292825

Shipment Date: 19990326  
Creation Date: 7/7/1999 0:00:00  
Receipt Date: 19990426  
Manifest ID: 98649661  
Trans EPA ID: CAL000115612  
Trans Name: Not reported  
Trans 2 EPA ID: CAL000827758  
Trans 2 Name: Not reported  
TSD EPA ID: AZD983476680  
Trans Name: Not reported  
TSD EPA Alt ID: Not reported  
TSD EPA Alt Name: Not reported  
Waste Code Description: 352 - Other organic solids  
RCRA Code: Not reported  
Meth Code: - Not reported  
Quantity Tons: 0.65  
Waste Quantity: 1300  
Quantity Unit: P  
Additional Code 1: Not reported  
Additional Code 2: Not reported  
Additional Code 3: Not reported  
Additional Code 4: Not reported  
Additional Code 5: Not reported

Shipment Date: 19990318  
Creation Date: 5/17/1999 0:00:00  
Receipt Date: 19990324  
Manifest ID: 98649991  
Trans EPA ID: CAL000115612  
Trans Name: Not reported  
Trans 2 EPA ID: Not reported  
Trans 2 Name: Not reported  
TSD EPA ID: AZC950823111  
Trans Name: Not reported  
TSD EPA Alt ID: AZC950823111  
TSD EPA Alt Name: Not reported  
Waste Code Description: 151 - Asbestos-containing waste  
RCRA Code: Not reported  
Meth Code: - Not reported  
Quantity Tons: 16.856  
Waste Quantity: 20  
Quantity Unit: Y

Map ID  
Direction  
Distance  
Elevation

MAP FINDINGS

Site

Database(s)

EDR ID Number  
EPA ID Number

**1X THE HOME DEPOT (Continued)**

**S112837972**

Additional Code 1:	Not reported
Additional Code 2:	Not reported
Additional Code 3:	Not reported
Additional Code 4:	Not reported
Additional Code 5:	Not reported
Shipment Date:	19990308
Creation Date:	5/4/1999 0:00:00
Receipt Date:	Not reported
Manifest ID:	98649972
Trans EPA ID:	CAL000115612
Trans Name:	Not reported
Trans 2 EPA ID:	Not reported
Trans 2 Name:	Not reported
TSDf EPA ID:	AZC950823111
Trans Name:	Not reported
TSDf Alt EPA ID:	Not reported
TSDf Alt Name:	Not reported
Waste Code Description:	151 - Asbestos-containing waste
RCRA Code:	Not reported
Meth Code:	- Not reported
Quantity Tons:	16.856
Waste Quantity:	20
Quantity Unit:	Y
Additional Code 1:	Not reported
Additional Code 2:	Not reported
Additional Code 3:	Not reported
Additional Code 4:	Not reported
Additional Code 5:	Not reported
Additional Info:	
Year:	1997
Gen EPA ID:	CAC000292825
Shipment Date:	19970516
Creation Date:	4/16/1998 0:00:00
Receipt Date:	19970618
Manifest ID:	96217073
Trans EPA ID:	CAL000827758
Trans Name:	Not reported
Trans 2 EPA ID:	CAD980585293
Trans 2 Name:	Not reported
TSDf EPA ID:	AZD983476680
Trans Name:	Not reported
TSDf Alt EPA ID:	Not reported
TSDf Alt Name:	Not reported
Waste Code Description:	261 - Not reported
RCRA Code:	Not reported
Meth Code:	R01 - Recycler
Quantity Tons:	2.4
Waste Quantity:	4800
Quantity Unit:	P
Additional Code 1:	Not reported
Additional Code 2:	Not reported
Additional Code 3:	Not reported
Additional Code 4:	Not reported
Additional Code 5:	Not reported

Map ID  
Direction  
Distance  
Elevation

MAP FINDINGS

Site

Database(s)

EDR ID Number  
EPA ID Number

1X THE HOME DEPOT (Continued)

S112837972

Additional Info:

Year:	1998
Gen EPA ID:	CAC000292825
Shipment Date:	19980611
Creation Date:	8/3/1998 0:00:00
Receipt Date:	19980611
Manifest ID:	98097091
Trans EPA ID:	CAR000017657
Trans Name:	Not reported
Trans 2 EPA ID:	Not reported
Trans 2 Name:	Not reported
TSDf EPA ID:	CAD009007626
Trans Name:	Not reported
TSDf Alt EPA ID:	Not reported
TSDf Alt Name:	Not reported
Waste Code Description:	151 - Asbestos-containing waste
RCRA Code:	Not reported
Meth Code:	D80 - Disposal, Land Fill
Quantity Tons:	54.782
Waste Quantity:	65
Quantity Unit:	Y
Additional Code 1:	Not reported
Additional Code 2:	Not reported
Additional Code 3:	Not reported
Additional Code 4:	Not reported
Additional Code 5:	Not reported
Shipment Date:	19980611
Creation Date:	8/3/1998 0:00:00
Receipt Date:	19980611
Manifest ID:	98097098
Trans EPA ID:	CAR000017657
Trans Name:	Not reported
Trans 2 EPA ID:	Not reported
Trans 2 Name:	Not reported
TSDf EPA ID:	CAD009007626
Trans Name:	Not reported
TSDf Alt EPA ID:	Not reported
TSDf Alt Name:	Not reported
Waste Code Description:	151 - Asbestos-containing waste
RCRA Code:	Not reported
Meth Code:	D80 - Disposal, Land Fill
Quantity Tons:	33.712
Waste Quantity:	40
Quantity Unit:	Y
Additional Code 1:	Not reported
Additional Code 2:	Not reported
Additional Code 3:	Not reported
Additional Code 4:	Not reported
Additional Code 5:	Not reported
Shipment Date:	19980605
Creation Date:	8/3/1998 0:00:00
Receipt Date:	19980605
Manifest ID:	98097090
Trans EPA ID:	CAR000017657

Map ID  
Direction  
Distance  
Elevation

MAP FINDINGS

Site

Database(s)

EDR ID Number  
EPA ID Number

**1X THE HOME DEPOT (Continued)**

**S112837972**

Trans Name: Not reported  
Trans 2 EPA ID: Not reported  
Trans 2 Name: Not reported  
TSDf EPA ID: CAD009007626  
Trans Name: Not reported  
TSDf Alt EPA ID: Not reported  
TSDf Alt Name: Not reported  
Waste Code Description: 151 - Asbestos-containing waste  
RCRA Code: Not reported  
Meth Code: D80 - Disposal, Land Fill  
Quantity Tons: 56.4676  
Waste Quantity: 67  
Quantity Unit: Y  
Additional Code 1: Not reported  
Additional Code 2: Not reported  
Additional Code 3: Not reported  
Additional Code 4: Not reported  
Additional Code 5: Not reported

Shipment Date: 19980603  
Creation Date: 8/3/1998 0:00:00  
Receipt Date: 19980603  
Manifest ID: 98097089  
Trans EPA ID: CAR000017657  
Trans Name: Not reported  
Trans 2 EPA ID: Not reported  
Trans 2 Name: Not reported  
TSDf EPA ID: CAD009007626  
Trans Name: Not reported  
TSDf Alt EPA ID: Not reported  
TSDf Alt Name: Not reported  
Waste Code Description: 151 - Asbestos-containing waste  
RCRA Code: Not reported  
Meth Code: D80 - Disposal, Land Fill  
Quantity Tons: 54.782  
Waste Quantity: 65  
Quantity Unit: Y  
Additional Code 1: Not reported  
Additional Code 2: Not reported  
Additional Code 3: Not reported  
Additional Code 4: Not reported  
Additional Code 5: Not reported

Additional Info:

Year: 1996  
Gen EPA ID: CAC000292825

Shipment Date: 19961016  
Creation Date: 5/20/1997 0:00:00  
Receipt Date: 19961028  
Manifest ID: 96062958  
Trans EPA ID: CAL921564639  
Trans Name: Not reported  
Trans 2 EPA ID: CAD982495608  
Trans 2 Name: Not reported  
TSDf EPA ID: CAL000027741  
Trans Name: Not reported

Map ID  
Direction  
Distance  
Elevation

MAP FINDINGS

Site

Database(s)

EDR ID Number  
EPA ID Number

1X THE HOME DEPOT (Continued)

S112837972

TSDF Alt EPA ID: Not reported  
TSDF Alt Name: Not reported  
Waste Code Description: 151 - Asbestos-containing waste  
RCRA Code: Not reported  
Meth Code: D80 - Disposal, Land Fill  
Quantity Tons: 5.8996  
Waste Quantity: 7  
Quantity Unit: Y  
Additional Code 1: Not reported  
Additional Code 2: Not reported  
Additional Code 3: Not reported  
Additional Code 4: Not reported  
Additional Code 5: Not reported

Additional Info:

Year: 1994  
Gen EPA ID: CAC000292825

Shipment Date: 19940915  
Creation Date: 10/16/1995 0:00:00  
Receipt Date: Not reported  
Manifest ID: 89784599  
Trans EPA ID: CAD980884183  
Trans Name: Not reported  
Trans 2 EPA ID: Not reported  
Trans 2 Name: Not reported  
TSDF EPA ID: CAD990794133  
Trans Name: Not reported  
TSDF Alt EPA ID: Not reported  
TSDF Alt Name: Not reported  
Waste Code Description: 151 - Asbestos-containing waste  
RCRA Code: Not reported  
Meth Code: - Not reported  
Quantity Tons: 0  
Waste Quantity: 0  
Quantity Unit: Y  
Additional Code 1: Not reported  
Additional Code 2: Not reported  
Additional Code 3: Not reported  
Additional Code 4: Not reported  
Additional Code 5: Not reported

Shipment Date: 19940915  
Creation Date: 10/16/1995 0:00:00  
Receipt Date: Not reported  
Manifest ID: 89784644  
Trans EPA ID: Not reported  
Trans Name: Not reported  
Trans 2 EPA ID: Not reported  
Trans 2 Name: Not reported  
TSDF EPA ID: CAD990794133  
Trans Name: Not reported  
TSDF Alt EPA ID: Not reported  
TSDF Alt Name: Not reported  
Waste Code Description: 151 - Asbestos-containing waste  
RCRA Code: Not reported  
Meth Code: - Not reported

Map ID  
Direction  
Distance  
Elevation

MAP FINDINGS

Site

Database(s)

EDR ID Number  
EPA ID Number

1X THE HOME DEPOT (Continued)

S112837972

Quantity Tons:	37.0832
Waste Quantity:	44
Quantity Unit:	Y
Additional Code 1:	Not reported
Additional Code 2:	Not reported
Additional Code 3:	Not reported
Additional Code 4:	Not reported
Additional Code 5:	Not reported
Shipment Date:	19940915
Creation Date:	10/16/1995 0:00:00
Receipt Date:	Not reported
Manifest ID:	89784660
Trans EPA ID:	Not reported
Trans Name:	Not reported
Trans 2 EPA ID:	Not reported
Trans 2 Name:	Not reported
TSDf EPA ID:	CAD990794133
Trans Name:	Not reported
TSDf Alt EPA ID:	Not reported
TSDf Alt Name:	Not reported
Waste Code Description:	151 - Asbestos-containing waste
RCRA Code:	Not reported
Meth Code:	- Not reported
Quantity Tons:	33.712
Waste Quantity:	40
Quantity Unit:	Y
Additional Code 1:	Not reported
Additional Code 2:	Not reported
Additional Code 3:	Not reported
Additional Code 4:	Not reported
Additional Code 5:	Not reported
Shipment Date:	19940915
Creation Date:	10/16/1995 0:00:00
Receipt Date:	Not reported
Manifest ID:	89784647
Trans EPA ID:	CAD980884183
Trans Name:	Not reported
Trans 2 EPA ID:	Not reported
Trans 2 Name:	Not reported
TSDf EPA ID:	CAD990079413
Trans Name:	Not reported
TSDf Alt EPA ID:	Not reported
TSDf Alt Name:	Not reported
Waste Code Description:	151 - Asbestos-containing waste
RCRA Code:	Not reported
Meth Code:	- Not reported
Quantity Tons:	5.0568
Waste Quantity:	6
Quantity Unit:	Y
Additional Code 1:	Not reported
Additional Code 2:	Not reported
Additional Code 3:	Not reported
Additional Code 4:	Not reported
Additional Code 5:	Not reported



Map ID  
 Direction  
 Distance  
 Elevation

MAP FINDINGS

Site

Database(s)

EDR ID Number  
 EPA ID Number

**1X THE HOME DEPOT (Continued)**

**S112837972**

Shipment Date: 19940915  
 Creation Date: 10/16/1995 0:00:00  
 Receipt Date: Not reported  
 Manifest ID: 89784646  
 Trans EPA ID: CAD980884183  
 Trans Name: Not reported  
 Trans 2 EPA ID: Not reported  
 Trans 2 Name: Not reported  
 TSDf EPA ID: CAD990794133  
 Trans Name: Not reported  
 TSDf Alt EPA ID: Not reported  
 TSDf Alt Name: Not reported  
 Waste Code Description: 151 - Asbestos-containing waste  
 RCRA Code: Not reported  
 Meth Code: - Not reported  
 Quantity Tons: 12.642  
 Waste Quantity: 15  
 Quantity Unit: Y  
 Additional Code 1: Not reported  
 Additional Code 2: Not reported  
 Additional Code 3: Not reported  
 Additional Code 4: Not reported  
 Additional Code 5: Not reported

**HWTS:**

Name: 1X THE HOME DEPOT  
 Address: 2300 W LINCOLN AVE  
 Address 2: Not reported  
 City,State,Zip: ANAHEIM, CA 928010000  
 EPA ID: CAC000292825  
 Inactive Date: 10/25/2000  
 Create Date: 07/06/1990  
 Last Act Date: 10/25/2000  
 Mailing Name: Not reported  
 Mailing Address: 601 S PLACENTIA  
 Mailing Address 2: Not reported  
 Mailing City,State,Zip: FULLERTON, CA 926310000  
 Owner Name: THE HOME DEPOT  
 Owner Address: --  
 Owner Address 2: Not reported  
 Owner City,State,Zip: --, 99 --  
 Contact Name: MEYERS, EARL/PROJ MGR  
 Contact Address: --  
 Contact Address 2: Not reported  
 City,State,Zip: --, 99 --

67  
 South  
 1/2-1  
 0.508 mi.  
 2684 ft.

**PK II BROOKHURST CENTER LP**  
**2243 WEST BALL ROAD**  
**ANAHEIM, CA 92804**

**ENVIROSTOR** S124772146  
**VCP** N/A  
**HWTS**

**Relative:**  
**Lower**  
**Actual:**  
**99 ft.**

ENVIROSTOR:  
 Name: PK II BROOKHURST CENTER LP  
 Address: 2243 WEST BALL ROAD  
 City,State,Zip: ANAHEIM, CA 92804  
 Facility ID: 60003011

Map ID  
Direction  
Distance  
Elevation

MAP FINDINGS

Site

Database(s)

EDR ID Number  
EPA ID Number

**PK II BROOKHURST CENTER LP (Continued)**

**S124772146**

Status: Active  
Status Date: 06/23/2020  
Site Code: 401927  
Site Type: Voluntary Cleanup  
Site Type Detailed: Voluntary Cleanup  
Acres: 0.05  
NPL: NO  
Regulatory Agencies: SMBRP  
Lead Agency: SMBRP  
Program Manager: Natasha Dipietro  
Supervisor: Maryam Tasnif-Abbasi  
Division Branch: Cleanup Cypress  
Assembly: , 65  
Senate: , 29  
Special Program: Voluntary Cleanup Program  
Restricted Use: NO  
Site Mgmt Req: NONE SPECIFIED  
Funding: Responsible Party  
Latitude: 33.818  
Longitude: -117.973  
APN: NONE SPECIFIED  
Past Use: NONE SPECIFIED  
Potential COC: NONE SPECIFIED  
Confirmed COC: NONE SPECIFIED  
Potential Description: NONE SPECIFIED  
Alias Name: 401927  
Alias Type: Project Code (Site Code)  
Alias Name: 60003011  
Alias Type: Envirostor ID Number

**Completed Info:**

Completed Area Name: PROJECT WIDE  
Completed Sub Area Name: Not reported  
Completed Document Type: Preliminary Endangerment Assessment Report  
Completed Date: 09/17/2020  
Comments: Not reported

Completed Area Name: PROJECT WIDE  
Completed Sub Area Name: Not reported  
Completed Document Type: Standard Voluntary Agreement  
Completed Date: 08/21/2020  
Comments: Not reported

Completed Area Name: PROJECT WIDE  
Completed Sub Area Name: Not reported  
Completed Document Type: Correspondence  
Completed Date: 12/27/2020  
Comments: Not reported

Future Area Name: PROJECT WIDE  
Future Sub Area Name: Not reported  
Future Document Type: Remedial Investigation / Feasibility Study  
Future Due Date: 2021  
Schedule Area Name: PROJECT WIDE  
Schedule Sub Area Name: Not reported  
Schedule Document Type: Site Characterization Report  
Schedule Due Date: 03/15/2021  
Schedule Revised Date: Not reported

Map ID  
Direction  
Distance  
Elevation

MAP FINDINGS

Site

Database(s)

EDR ID Number  
EPA ID Number

**PK II BROOKHURST CENTER LP (Continued)**

**S124772146**

VCP:

Name: PK II BROOKHURST CENTER LP  
Address: 2243 WEST BALL ROAD  
City,State,Zip: ANAHEIM, CA 92804  
Facility ID: 60003011  
Site Type: Voluntary Cleanup  
Site Type Detail: Voluntary Cleanup  
Site Mgmt. Req.: NONE SPECIFIED  
Acres: 0.05  
National Priorities List: NO  
Cleanup Oversight Agencies: SMBRP  
Lead Agency: SMBRP  
Lead Agency Description: DTSC - Site Cleanup Program  
Project Manager: Natasha Dipietro  
Supervisor: Maryam Tasnif-Abbasi  
Division Branch: Cleanup Cypress  
Site Code: 401927  
Assembly: , 65  
Senate: , 29  
Special Programs Code: Voluntary Cleanup Program  
Status: Active  
Status Date: 06/23/2020  
Restricted Use: NO  
Funding: Responsible Party  
Lat/Long: 33.818 / -117.973  
APN: NONE SPECIFIED  
Past Use: NONE SPECIFIED  
Potential COC: NONE SPECIFIED  
Confirmed COC: NONE SPECIFIED  
Potential Description: NONE SPECIFIED  
Alias Name: 401927  
Alias Type: Project Code (Site Code)  
Alias Name: 60003011  
Alias Type: Envirostor ID Number

Completed Info:

Completed Area Name: PROJECT WIDE  
Completed Sub Area Name: Not reported  
Completed Document Type: Preliminary Endangerment Assessment Report  
Completed Date: 09/17/2020  
Comments: Not reported

Completed Area Name: PROJECT WIDE  
Completed Sub Area Name: Not reported  
Completed Document Type: Standard Voluntary Agreement  
Completed Date: 08/21/2020  
Comments: Not reported

Completed Area Name: PROJECT WIDE  
Completed Sub Area Name: Not reported  
Completed Document Type: Correspondence  
Completed Date: 12/27/2020  
Comments: Not reported

Future Area Name: PROJECT WIDE  
Future Sub Area Name: Not reported  
Future Document Type: Remedial Investigation / Feasibility Study

Map ID  
Direction  
Distance  
Elevation

MAP FINDINGS

Site

Database(s)

EDR ID Number  
EPA ID Number

**PK II BROOKHURST CENTER LP (Continued)**

**S124772146**

Future Due Date: 2021  
Schedule Area Name: PROJECT WIDE  
Schedule Sub Area Name: Not reported  
Schedule Document Type: Site Characterization Report  
Schedule Due Date: 03/15/2021  
Schedule Revised Date: Not reported

**HWTS:**

Name: YOUR VALLET CLEANERS  
Address: 2243 W BALL RD  
Address 2: Not reported  
City,State,Zip: ANAHEIM, CA 928040000  
EPA ID: CAL000033322  
Inactive Date: 01/01/1995  
Create Date: 05/16/1990  
Last Act Date: 07/24/2001  
Mailing Name: Not reported  
Mailing Address: 2243 W BALL RD  
Mailing Address 2: Not reported  
Mailing City,State,Zip: ANAHEIM, CA 928040000  
Owner Name: KWAK YOUNG IM  
Owner Address: --  
Owner Address 2: Not reported  
Owner City,State,Zip: --, 99 --  
Contact Name: UNDELIVERABLE PER SURVEY  
Contact Address: 12/94 NW  
Contact Address 2: Not reported  
City,State,Zip: --, 99 --

**68**  
**NE**  
**1/2-1**  
**0.844 mi.**  
**4455 ft.**

**GBS LINENS**  
**305 N. MULLER STREET**  
**ANAHEIM, CA 92801**

**ENVIROSTOR**  
**VCP**  
**Orange Co. Industrial Site**  
**CERS**

**S102074947**  
**N/A**

**Relative:**  
**Higher**

**ENVIROSTOR:**

**Actual:**  
**121 ft.**

Name: GBS LINENS  
Address: 305 N. MULLER STREET  
City,State,Zip: ANAHEIM, CA 92801  
Facility ID: 60002657  
Status: Active  
Status Date: 05/16/2018  
Site Code: 401831  
Site Type: Voluntary Cleanup  
Site Type Detailed: Voluntary Cleanup  
Acres: 2.56  
NPL: NO  
Regulatory Agencies: SMBRP  
Lead Agency: SMBRP  
Program Manager: Angela Turner  
Supervisor: Emad Yemut  
Division Branch: Southern California Schools & Brownfields Outreach  
Assembly: , 65  
Senate: , 29  
Special Program: Voluntary Cleanup Program  
Restricted Use: NO  
Site Mgmt Req: NONE SPECIFIED

Map ID  
Direction  
Distance  
Elevation

MAP FINDINGS

Site

Database(s)

EDR ID Number  
EPA ID Number

**GBS LINENS (Continued)**

**S102074947**

Funding: Responsible Party  
Latitude: 33.83525  
Longitude: -117.9506  
APN: 072-491-18  
Past Use: MANUFACTURING - ELECTRONIC  
Potential COC: Tetrachloroethylene (PCE)  
Confirmed COC: Tetrachloroethylene (PCE)  
Potential Description: SOIL, SV  
Alias Name: 072-491-18  
Alias Type: APN  
Alias Name: 401831  
Alias Type: Project Code (Site Code)  
Alias Name: 60002657  
Alias Type: Envirostor ID Number

Completed Info:  
Completed Area Name: PROJECT WIDE  
Completed Sub Area Name: Not reported  
Completed Document Type: Other Report  
Completed Date: 06/13/2018  
Comments: documents received

Completed Area Name: PROJECT WIDE  
Completed Sub Area Name: Not reported  
Completed Document Type: Community Profile  
Completed Date: 12/31/2018  
Comments: Approved by signature on cover page of Profile

Completed Area Name: PROJECT WIDE  
Completed Sub Area Name: Not reported  
Completed Document Type: CEQA - Notice of Exemption  
Completed Date: 03/05/2019  
Comments: Not reported

Completed Area Name: PROJECT WIDE  
Completed Sub Area Name: Not reported  
Completed Document Type: Standard Voluntary Agreement  
Completed Date: 06/12/2018  
Comments: VCA fully executed. Advance payment of \$13,257 was paid on 6/11/2018.

Completed Area Name: PROJECT WIDE  
Completed Sub Area Name: Not reported  
Completed Document Type: Annual Oversight Cost Estimate  
Completed Date: 08/22/2018  
Comments: FY 1819 Cost Estimate: \$\$52,380

Completed Area Name: PROJECT WIDE  
Completed Sub Area Name: Not reported  
Completed Document Type: Annual Oversight Cost Estimate  
Completed Date: 11/14/2019  
Comments: Not reported

Completed Area Name: PROJECT WIDE  
Completed Sub Area Name: Not reported  
Completed Document Type: Annual Oversight Cost Estimate  
Completed Date: 09/08/2020  
Comments: Annual Oversight Cost Estimate Letter completed.

Map ID  
Direction  
Distance  
Elevation

MAP FINDINGS

Site

Database(s)

EDR ID Number  
EPA ID Number

**GBS LINENS (Continued)**

**S102074947**

Completed Area Name: PROJECT WIDE  
Completed Sub Area Name: Not reported  
Completed Document Type: Correspondence  
Completed Date: 01/29/2021  
Comments: Deadline extended to September 1, 2021

Completed Area Name: PROJECT WIDE  
Completed Sub Area Name: Not reported  
Completed Document Type: Removal Action Workplan  
Completed Date: 03/05/2019  
Comments: Not reported

Completed Area Name: PROJECT WIDE  
Completed Sub Area Name: Not reported  
Completed Document Type: Public Notice  
Completed Date: 01/03/2019  
Comments: .

Completed Area Name: PROJECT WIDE  
Completed Sub Area Name: Not reported  
Completed Document Type: Operation and Maintenance Report  
Completed Date: 03/25/2020  
Comments: Not reported

Completed Area Name: PROJECT WIDE  
Completed Sub Area Name: Not reported  
Completed Document Type: Community Profile  
Completed Date: 12/10/2018  
Comments: Not reported

Completed Area Name: PROJECT WIDE  
Completed Sub Area Name: Not reported  
Completed Document Type: Fact Sheets  
Completed Date: 01/07/2019  
Comments: Not reported

Completed Area Name: PROJECT WIDE  
Completed Sub Area Name: Not reported  
Completed Document Type: Fieldwork  
Completed Date: 05/21/2019  
Comments: Not reported

Completed Area Name: PROJECT WIDE  
Completed Sub Area Name: Not reported  
Completed Document Type: Operation and Maintenance Report  
Completed Date: 09/04/2020  
Comments: ESPO reviewed report and concurred with proposed activities for next quarter

Completed Area Name: PROJECT WIDE  
Completed Sub Area Name: Not reported  
Completed Document Type: Operation and Maintenance Report  
Completed Date: 01/05/2021  
Comments: Not reported

Completed Area Name: PROJECT WIDE  
Completed Sub Area Name: Not reported

Map ID  
Direction  
Distance  
Elevation

MAP FINDINGS

Site

Database(s)

EDR ID Number  
EPA ID Number

**GBS LINENS (Continued)**

**S102074947**

Completed Document Type: Operation and Maintenance Report  
Completed Date: 03/01/2021  
Comments: Not reported

Completed Area Name: PROJECT WIDE  
Completed Sub Area Name: Not reported  
Completed Document Type: Monitoring Report  
Completed Date: 01/31/2020  
Comments: Not reported

Completed Area Name: PROJECT WIDE  
Completed Sub Area Name: Not reported  
Completed Document Type: Remedy Constructed with O&M  
Completed Date: 05/13/2020  
Comments: Not reported

Completed Area Name: PROJECT WIDE  
Completed Sub Area Name: Not reported  
Completed Document Type: Operation and Maintenance Report  
Completed Date: 06/26/2020  
Comments: no exceptions noted

Future Area Name: PROJECT WIDE  
Future Sub Area Name: Not reported  
Future Document Type: Supplemental Site Investigation Report  
Future Due Date: 2022  
Future Area Name: PROJECT WIDE  
Future Sub Area Name: Not reported  
Future Document Type: Certification  
Future Due Date: 2023  
Future Area Name: PROJECT WIDE  
Future Sub Area Name: Not reported  
Future Document Type: Land Use Restriction  
Future Due Date: 2023  
Schedule Area Name: Not reported  
Schedule Sub Area Name: Not reported  
Schedule Document Type: Not reported  
Schedule Due Date: Not reported  
Schedule Revised Date: Not reported

VCP:

Name: GBS LINENS  
Address: 305 N. MULLER STREET  
City,State,Zip: ANAHEIM, CA 92801  
Facility ID: 60002657  
Site Type: Voluntary Cleanup  
Site Type Detail: Voluntary Cleanup  
Site Mgmt. Req.: NONE SPECIFIED  
Acres: 2.56  
National Priorities List: NO  
Cleanup Oversight Agencies: SMBRP  
Lead Agency: SMBRP  
Lead Agency Description: DTSC - Site Cleanup Program  
Project Manager: Angela Turner  
Supervisor: Emad Yemut  
Division Branch: Southern California Schools & Brownfields Outreach  
Site Code: 401831

Map ID  
Direction  
Distance  
Elevation

MAP FINDINGS

Site

Database(s)

EDR ID Number  
EPA ID Number

**GBS LINENS (Continued)**

**S102074947**

Assembly: , 65  
Senate: , 29  
Special Programs Code: Voluntary Cleanup Program  
Status: Active  
Status Date: 05/16/2018  
Restricted Use: NO  
Funding: Responsible Party  
Lat/Long: 33.83525 / -117.9506  
APN: 072-491-18  
Past Use: MANUFACTURING - ELECTRONIC  
Potential COC: 30022  
Confirmed COC: 30022  
Potential Description: SOIL, SV  
Alias Name: 072-491-18  
Alias Type: APN  
Alias Name: 401831  
Alias Type: Project Code (Site Code)  
Alias Name: 60002657  
Alias Type: Envirostor ID Number

Completed Info:

Completed Area Name: PROJECT WIDE  
Completed Sub Area Name: Not reported  
Completed Document Type: Other Report  
Completed Date: 06/13/2018  
Comments: documents received

Completed Area Name: PROJECT WIDE  
Completed Sub Area Name: Not reported  
Completed Document Type: Community Profile  
Completed Date: 12/31/2018  
Comments: Approved by signature on cover page of Profile

Completed Area Name: PROJECT WIDE  
Completed Sub Area Name: Not reported  
Completed Document Type: CEQA - Notice of Exemption  
Completed Date: 03/05/2019  
Comments: Not reported

Completed Area Name: PROJECT WIDE  
Completed Sub Area Name: Not reported  
Completed Document Type: Standard Voluntary Agreement  
Completed Date: 06/12/2018  
Comments: VCA fully executed. Advance payment of \$13,257 was paid on 6/11/2018.

Completed Area Name: PROJECT WIDE  
Completed Sub Area Name: Not reported  
Completed Document Type: Annual Oversight Cost Estimate  
Completed Date: 08/22/2018  
Comments: FY 1819 Cost Estimate: \$\$52,380

Completed Area Name: PROJECT WIDE  
Completed Sub Area Name: Not reported  
Completed Document Type: Annual Oversight Cost Estimate  
Completed Date: 11/14/2019  
Comments: Not reported

Completed Area Name: PROJECT WIDE



Map ID  
Direction  
Distance  
Elevation

MAP FINDINGS

Site

Database(s)

EDR ID Number  
EPA ID Number

**GBS LINENS (Continued)**

**S102074947**

Completed Sub Area Name: Not reported  
Completed Document Type: Annual Oversight Cost Estimate  
Completed Date: 09/08/2020  
Comments: Annual Oversight Cost Estimate Letter completed.

Completed Area Name: PROJECT WIDE  
Completed Sub Area Name: Not reported  
Completed Document Type: Correspondence  
Completed Date: 01/29/2021  
Comments: Deadline extended to September 1, 2021

Completed Area Name: PROJECT WIDE  
Completed Sub Area Name: Not reported  
Completed Document Type: Removal Action Workplan  
Completed Date: 03/05/2019  
Comments: Not reported

Completed Area Name: PROJECT WIDE  
Completed Sub Area Name: Not reported  
Completed Document Type: Public Notice  
Completed Date: 01/03/2019  
Comments: .

Completed Area Name: PROJECT WIDE  
Completed Sub Area Name: Not reported  
Completed Document Type: Operation and Maintenance Report  
Completed Date: 03/25/2020  
Comments: Not reported

Completed Area Name: PROJECT WIDE  
Completed Sub Area Name: Not reported  
Completed Document Type: Community Profile  
Completed Date: 12/10/2018  
Comments: Not reported

Completed Area Name: PROJECT WIDE  
Completed Sub Area Name: Not reported  
Completed Document Type: Fact Sheets  
Completed Date: 01/07/2019  
Comments: Not reported

Completed Area Name: PROJECT WIDE  
Completed Sub Area Name: Not reported  
Completed Document Type: Fieldwork  
Completed Date: 05/21/2019  
Comments: Not reported

Completed Area Name: PROJECT WIDE  
Completed Sub Area Name: Not reported  
Completed Document Type: Operation and Maintenance Report  
Completed Date: 09/04/2020  
Comments: ESPO reviewed report and concurred with proposed activities for next quarter

Completed Area Name: PROJECT WIDE  
Completed Sub Area Name: Not reported  
Completed Document Type: Operation and Maintenance Report

Map ID  
Direction  
Distance  
Elevation

MAP FINDINGS

Site

Database(s)

EDR ID Number  
EPA ID Number

**GBS LINENS (Continued)**

**S102074947**

Completed Date: 01/05/2021  
Comments: Not reported

Completed Area Name: PROJECT WIDE  
Completed Sub Area Name: Not reported  
Completed Document Type: Operation and Maintenance Report  
Completed Date: 03/01/2021  
Comments: Not reported

Completed Area Name: PROJECT WIDE  
Completed Sub Area Name: Not reported  
Completed Document Type: Monitoring Report  
Completed Date: 01/31/2020  
Comments: Not reported

Completed Area Name: PROJECT WIDE  
Completed Sub Area Name: Not reported  
Completed Document Type: Remedy Constructed with O&M  
Completed Date: 05/13/2020  
Comments: Not reported

Completed Area Name: PROJECT WIDE  
Completed Sub Area Name: Not reported  
Completed Document Type: Operation and Maintenance Report  
Completed Date: 06/26/2020  
Comments: no exceptions noted

Future Area Name: PROJECT WIDE  
Future Sub Area Name: Not reported  
Future Document Type: Supplemental Site Investigation Report  
Future Due Date: 2022  
Future Area Name: PROJECT WIDE  
Future Sub Area Name: Not reported  
Future Document Type: Certification  
Future Due Date: 2023  
Future Area Name: PROJECT WIDE  
Future Sub Area Name: Not reported  
Future Document Type: Land Use Restriction  
Future Due Date: 2023  
Schedule Area Name: Not reported  
Schedule Sub Area Name: Not reported  
Schedule Document Type: Not reported  
Schedule Due Date: Not reported  
Schedule Revised Date: Not reported

**Orange Co. Industrial Site:**

Name: JOSTENS INC  
Address: 305 N MULLER ST  
City,State,Zip: ANAHEIM, CA 92801  
Case ID: 92IC052  
Record ID: RO0000401  
Current Status: CLOSED 1/23/1993  
Closure Type: Closed pre 1994, file review required to determine closure type  
Released Chemical: WASTE (OR SLOP) OIL

CERS:

Map ID  
Direction  
Distance  
Elevation

MAP FINDINGS

Site

Database(s)

EDR ID Number  
EPA ID Number

**GBS LINENS (Continued)**

**S102074947**

Name: GBS LINENS INC  
Address: 305 N MULLER ST  
City,State,Zip: ANAHEIM, CA 92801  
Site ID: 32678  
CERS ID: 10429801  
CERS Description: Chemical Storage Facilities

Violations:

Site ID: 32678  
Site Name: GBS LINENS INC  
Violation Date: 10-04-2019  
Citation: HSC 6.95 25508(a)(1) - California Health and Safety Code, Chapter 6.95, Section(s) 25508(a)(1)  
Violation Description: Failure to complete and electronically submit hazardous material inventory information for all reportable hazardous materials on site at or above reportable quantities.  
Violation Notes: Returned to compliance on 10/15/2019. V203- Failure to update hazardous materials inventory. Facility is storing disclosable quantity of Turbofresh and Diesel Exhaust Fluid.  
Violation Division: Anaheim City Fire Department  
Violation Program: HMRRP  
Violation Source: CERS

Site ID: 32678  
Site Name: GBS LINENS INC  
Violation Date: 02-01-2017  
Citation: HSC 6.95 25508(a)(1) - California Health and Safety Code, Chapter 6.95, Section(s) 25508(a)(1)  
Violation Description: Failure to complete and electronically submit hazardous material inventory information for all reportable hazardous materials on site at or above reportable quantities.  
Violation Notes: Returned to compliance on 02/16/2017. V203- Hazardous materials inventory requires update.  
Violation Division: Anaheim City Fire Department  
Violation Program: HMRRP  
Violation Source: CERS

Site ID: 32678  
Site Name: GBS LINENS INC  
Violation Date: 07-28-2014  
Citation: HSC 6.95 25508(a)(1) - California Health and Safety Code, Chapter 6.95, Section(s) 25508(a)(1)  
Violation Description: Failure to complete and electronically submit hazardous material inventory information for all reportable hazardous materials on site at or above reportable quantities.  
Violation Notes: Returned to compliance on 08/22/2014.  
Violation Division: Anaheim City Fire Department  
Violation Program: HMRRP  
Violation Source: CERS

Site ID: 32678  
Site Name: GBS LINENS INC  
Violation Date: 07-28-2014  
Citation: HSC 6.95 25508(a)(1) - California Health and Safety Code, Chapter 6.95, Section(s) 25508(a)(1)  
Violation Description: Failure to complete and electronically submit a site map with all required content.  
Violation Notes: Returned to compliance on 08/22/2014.

Map ID  
Direction  
Distance  
Elevation

MAP FINDINGS

Site

Database(s)

EDR ID Number  
EPA ID Number

**GBS LINENS (Continued)**

**S102074947**

Violation Division: Anaheim City Fire Department  
Violation Program: HMRRP  
Violation Source: CERS

Site ID: 32678  
Site Name: GBS LINENS INC  
Violation Date: 11-01-2018  
Citation: HSC 6.95 25508(a)(1) - California Health and Safety Code, Chapter 6.95, Section(s) 25508(a)(1)  
Violation Description: Failure to complete and electronically submit a business plan when storing/handling a hazardous material at or above reportable quantities.  
Violation Notes: Returned to compliance on 11/06/2018. NTC LETTER 2018  
Violation Division: Anaheim City Fire Department  
Violation Program: HMRRP  
Violation Source: CERS

Evaluation:

Eval General Type: Compliance Evaluation Inspection  
Eval Date: 02-01-2017  
Violations Found: Yes  
Eval Type: Routine done by local agency  
Eval Notes: Not reported  
Eval Division: Anaheim City Fire Department  
Eval Program: HMRRP  
Eval Source: CERS

Eval General Type: Compliance Evaluation Inspection  
Eval Date: 07-28-2014  
Violations Found: Yes  
Eval Type: Routine done by local agency  
Eval Notes: Not reported  
Eval Division: Anaheim City Fire Department  
Eval Program: HMRRP  
Eval Source: CERS

Eval General Type: Compliance Evaluation Inspection  
Eval Date: 10-04-2019  
Violations Found: Yes  
Eval Type: Routine done by local agency  
Eval Notes: Not reported  
Eval Division: Anaheim City Fire Department  
Eval Program: HMRRP  
Eval Source: CERS

Eval General Type: Other/Unknown  
Eval Date: 11-01-2018  
Violations Found: Yes  
Eval Type: Other, not routine, done by local agency  
Eval Notes: NTC LETTER 2018  
Eval Division: Anaheim City Fire Department  
Eval Program: HMRRP  
Eval Source: CERS

Coordinates:

Site ID: 32678

Map ID  
Direction  
Distance  
Elevation

MAP FINDINGS

Site

Database(s)

EDR ID Number  
EPA ID Number

**GBS LINENS (Continued)**

**S102074947**

Facility Name: GBS LINENS INC  
Env Int Type Code: HMBP  
Program ID: 10429801  
Coord Name: Not reported  
Ref Point Type Desc: Center of a facility or station.  
Latitude: 33.835320  
Longitude: -117.950800

**Affiliation:**

Affiliation Type Desc: CUPA District  
Entity Name: Anaheim City Fire Department  
Entity Title: Not reported  
Affiliation Address: 201 South Anaheim Boulevard, Suite 300  
Affiliation City: Anaheim  
Affiliation State: CA  
Affiliation Country: Not reported  
Affiliation Zip: 92805  
Affiliation Phone: (714) 765-4047

Affiliation Type Desc: Document Preparer  
Entity Name: Ashesh Kamdar  
Entity Title: Not reported  
Affiliation Address: Not reported  
Affiliation City: Not reported  
Affiliation State: Not reported  
Affiliation Country: Not reported  
Affiliation Zip: Not reported  
Affiliation Phone: Not reported

Affiliation Type Desc: Environmental Contact  
Entity Name: Ashesh Kamdar  
Entity Title: Not reported  
Affiliation Address: 305 N MULLER ST  
Affiliation City: ANAHEIM  
Affiliation State: CA  
Affiliation Country: Not reported  
Affiliation Zip: 92801  
Affiliation Phone: Not reported

Affiliation Type Desc: Facility Mailing Address  
Entity Name: Mailing Address  
Entity Title: Not reported  
Affiliation Address: 305 N MULLER ST  
Affiliation City: ANAHEIM  
Affiliation State: CA  
Affiliation Country: Not reported  
Affiliation Zip: 92801  
Affiliation Phone: Not reported

Affiliation Type Desc: Identification Signer  
Entity Name: ASHESH KAMDAR  
Entity Title: President  
Affiliation Address: Not reported  
Affiliation City: Not reported  
Affiliation State: Not reported  
Affiliation Country: Not reported  
Affiliation Zip: Not reported

Map ID  
 Direction  
 Distance  
 Elevation

MAP FINDINGS

Site

Database(s)

EDR ID Number  
 EPA ID Number

**GBS LINENS (Continued)**

**S102074947**

Affiliation Phone: Not reported

Affiliation Type Desc: Legal Owner

Entity Name: GBS LINENS INC

Entity Title: Not reported

Affiliation Address: 305 N MULLER ST

Affiliation City: ANAHEIM

Affiliation State: CA

Affiliation Country: United States

Affiliation Zip: 92801

Affiliation Phone: (714) 778-6448

Affiliation Type Desc: Operator

Entity Name: GBS Linens, Inc.

Entity Title: Not reported

Affiliation Address: Not reported

Affiliation City: Not reported

Affiliation State: Not reported

Affiliation Country: Not reported

Affiliation Zip: Not reported

Affiliation Phone: (714) 778-6448

Affiliation Type Desc: Parent Corporation

Entity Name: GBS LINENS INC

Entity Title: Not reported

Affiliation Address: Not reported

Affiliation City: Not reported

Affiliation State: Not reported

Affiliation Country: Not reported

Affiliation Zip: Not reported

Affiliation Phone: Not reported

**69**  
**NE**  
**1/2-1**  
**0.926 mi.**  
**4888 ft.**  
**Relative:**  
**Higher**  
**Actual:**  
**123 ft.**

**AEROSCIENTIFIC CORP III**  
**223 N CRESCENT WAY**  
**ANAHEIM, CA 92801**

**ENVIROSTOR** **S110169034**  
**CPS-SLIC** **N/A**  
**CERS HAZ WASTE**  
**Orange Co. Industrial Site**  
**NPDES**  
**CIWQS**  
**CERS**

ENVIROSTOR:

Name: KCA ELECTRONICS, INC.

Address: 223 N. CRESCENT WAY

City,State,Zip: ANAHEIM, CA 92801

Facility ID: 71003492

Status: Refer: Local Agency

Status Date: 06/10/2015

Site Code: Not reported

Site Type: Tiered Permit

Site Type Detailed: Tiered Permit

Acres: 1

NPL: NO

Regulatory Agencies: NONE SPECIFIED

Lead Agency: NONE SPECIFIED

Program Manager: Not reported

Supervisor: Robert Senga

Division Branch: Cleanup Cypress

Map ID  
Direction  
Distance  
Elevation

MAP FINDINGS

Site

Database(s)

EDR ID Number  
EPA ID Number

**AEROSCIENTIFIC CORP III (Continued)**

**S110169034**

Assembly: 65  
Senate: 29  
Special Program: Not reported  
Restricted Use: NO  
Site Mgmt Req: NONE SPECIFIED  
Funding: Not reported  
Latitude: 33.83463  
Longitude: -117.9479  
APN: NONE SPECIFIED  
Past Use: NONE SPECIFIED  
Potential COC: NONE SPECIFIED  
Confirmed COC: NONE SPECIFIED  
Potential Description: NONE SPECIFIED  
Alias Name: CAT000613372  
Alias Type: EPA Identification Number  
Alias Name: 71003492  
Alias Type: Envirostor ID Number

**Completed Info:**

Completed Area Name: Not reported  
Completed Sub Area Name: Not reported  
Completed Document Type: Not reported  
Completed Date: Not reported  
Comments: Not reported

Future Area Name: Not reported  
Future Sub Area Name: Not reported  
Future Document Type: Not reported  
Future Due Date: Not reported  
Schedule Area Name: Not reported  
Schedule Sub Area Name: Not reported  
Schedule Document Type: Not reported  
Schedule Due Date: Not reported  
Schedule Revised Date: Not reported

**CPS-SLIC:**

Name: KCA ELECTRONICS  
Address: 223 N CRESCENT AVE  
City,State,Zip: ANAHEIM, CA 92801  
Region: STATE  
**Facility Status: Completed - Case Closed**  
Status Date: 04/12/2010  
Global Id: T10000001873  
Lead Agency: SANTA ANA RWQCB (REGION 8)  
Lead Agency Case Number: Not reported  
Latitude: 33.8346329  
Longitude: -117.947952  
Case Type: Cleanup Program Site  
Case Worker: RS  
Local Agency: Not reported  
RB Case Number: Not reported  
File Location: Regional Board  
Potential Media Affected: Aquifer used for drinking water supply, Soil, Soil Vapor  
Potential Contaminants of Concern: Other Chlorinated Hydrocarbons  
Site History: Not reported

Map ID  
Direction  
Distance  
Elevation

MAP FINDINGS

Site

Database(s)

EDR ID Number  
EPA ID Number

**AEROSCIENTIFIC CORP III (Continued)**

**S110169034**

[Click here to access the California GeoTracker records for this facility:](#)

**CERS HAZ WASTE:**

Name: SUMMIT INTERCONNECT INC  
Address: 223 N CRESCENT WY  
City,State,Zip: ANAHEIM, CA 92801  
Site ID: 127360  
CERS ID: 10152443  
CERS Description: Hazardous Waste Generator

Name: SUMMIT INTERCONNECT INC  
Address: 223 N CRESCENT WY  
City,State,Zip: ANAHEIM, CA 92801  
Site ID: 127360  
CERS ID: 10152443  
CERS Description: Hazardous Waste Onsite Treatment

Name: SUMMIT INTERCONNECT INC  
Address: 223 N CRESCENT WY  
City,State,Zip: ANAHEIM, CA 92801  
Site ID: 127360  
CERS ID: 10152443  
CERS Description: RCRA LQ HW Generator

**Orange Co. Industrial Site:**

Name: AEROSCIENTIFIC CORP III  
Address: 223 N CRESCENT WAY  
City,State,Zip: ANAHEIM, CA 92801  
Case ID: 92IC010  
Record ID: RO0000355  
Current Status: CLOSED 5/20/1992  
Closure Type: Closed pre 1994, file review required to determine closure type  
Released Chemical: ETCHANT / STRIPPER

**NPDES:**

Name: KCA ELECTRONICS  
Address: 223 N CRESCENT WAY  
City,State,Zip: ANAHEIM, CA 92801  
Facility Status: Active  
NPDES Number: CAS000001  
Region: 8  
Agency Number: 0  
Regulatory Measure ID: 208684  
Place ID: Not reported  
Order Number: 97-03-DWQ  
WDID: 8 30I009568  
Regulatory Measure Type: Enrollee  
Program Type: Industrial  
Adoption Date Of Regulatory Measure: Not reported  
Effective Date Of Regulatory Measure: 12/15/1992  
Termination Date Of Regulatory Measure: Not reported  
Expiration Date Of Regulatory Measure: Not reported  
Discharge Address: 223 N Crescent Way  
Discharge Name: KCA Electronics  
Discharge City: Anaheim



Map ID  
Direction  
Distance  
Elevation

MAP FINDINGS

Site

Database(s)

EDR ID Number  
EPA ID Number

**AEROSCIENTIFIC CORP III (Continued)**

**S110169034**

Discharge State:	California
Discharge Zip:	92801
Status:	Not reported
Status Date:	Not reported
Operator Name:	Not reported
Operator Address:	Not reported
Operator City:	Not reported
Operator State:	Not reported
Operator Zip:	Not reported
NPDES as of 03/2018:	
NPDES Number:	Not reported
Status:	Not reported
Agency Number:	Not reported
Region:	8
Regulatory Measure ID:	208684
Order Number:	Not reported
Regulatory Measure Type:	Industrial
Place ID:	Not reported
WDID:	8 30I009568
Program Type:	Not reported
Adoption Date Of Regulatory Measure:	Not reported
Effective Date Of Regulatory Measure:	Not reported
Expiration Date Of Regulatory Measure:	Not reported
Termination Date Of Regulatory Measure:	Not reported
Discharge Name:	Not reported
Discharge Address:	Not reported
Discharge City:	Not reported
Discharge State:	Not reported
Discharge Zip:	Not reported
Received Date:	05/09/2008
Processed Date:	12/15/1992
Status:	Active
Status Date:	12/15/1992
Place Size:	2
Place Size Unit:	Acres
Contact:	Johnny Villagrana
Contact Title:	EHS Manager
Contact Phone:	Not reported
Contact Phone Ext:	Not reported
Contact Email:	johnnyv@kcamerica.com
Operator Name:	KCA Electronics
Operator Address:	223 N Crescent Way
Operator City:	Anaheim
Operator State:	California
Operator Zip:	92801
Operator Contact:	Johnny Villagrana
Operator Contact Title:	EHS Manager
Operator Contact Phone:	Not reported
Operator Contact Phone Ext:	Not reported
Operator Contact Email:	johnnyv@kcamerica.com
Operator Type:	Private Business
Developer:	Not reported
Developer Address:	Not reported
Developer City:	Not reported
Developer State:	California
Developer Zip:	Not reported
Developer Contact:	Not reported

Map ID  
Direction  
Distance  
Elevation

MAP FINDINGS

Site

Database(s)

EDR ID Number  
EPA ID Number

**AEROSCIENTIFIC CORP III (Continued)**

**S110169034**

Developer Contact Title:	Not reported
Constype Linear Utility Ind:	Not reported
Emergency Phone:	714-780-1234
Emergency Phone Ext:	Not reported
Constype Above Ground Ind:	Not reported
Constype Below Ground Ind:	Not reported
Constype Cable Line Ind:	Not reported
Constype Comm Line Ind:	Not reported
Constype Commercial Ind:	Not reported
Constype Electrical Line Ind:	Not reported
Constype Gas Line Ind:	Not reported
Constype Industrial Ind:	Not reported
Constype Other Description:	Not reported
Constype Other Ind:	Not reported
Constype Recons Ind:	Not reported
Constype Residential Ind:	Not reported
Constype Transport Ind:	Not reported
Constype Utility Description:	Not reported
Constype Utility Ind:	Not reported
Constype Water Sewer Ind:	Not reported
Dir Discharge Uswater Ind:	Y
Receiving Water Name:	Not reported
Certifier:	Johnny Villagrana
Certifier Title:	EHS Manager
Certification Date:	16-JUL-15
Primary Sic:	3672-Printed Circuit Boards
Secondary Sic:	Not reported
Tertiary Sic:	Not reported
NPDES Number:	CAS000001
Status:	Active
Agency Number:	0
Region:	8
Regulatory Measure ID:	208684
Order Number:	97-03-DWQ
Regulatory Measure Type:	Enrollee
Place ID:	Not reported
WDID:	8 30I009568
Program Type:	Industrial
Adoption Date Of Regulatory Measure:	Not reported
Effective Date Of Regulatory Measure:	12/15/1992
Expiration Date Of Regulatory Measure:	Not reported
Termination Date Of Regulatory Measure:	Not reported
Discharge Name:	KCA Electronics
Discharge Address:	223 N Crescent Way
Discharge City:	Anaheim
Discharge State:	California
Discharge Zip:	92801
Received Date:	Not reported
Processed Date:	Not reported
Status:	Not reported
Status Date:	Not reported
Place Size:	Not reported
Place Size Unit:	Not reported
Contact:	Not reported
Contact Title:	Not reported
Contact Phone:	Not reported

Map ID  
Direction  
Distance  
Elevation

MAP FINDINGS

Site

Database(s)

EDR ID Number  
EPA ID Number

**AEROSCIENTIFIC CORP III (Continued)**

**S110169034**

Contact Phone Ext: Not reported  
Contact Email: Not reported  
Operator Name: Not reported  
Operator Address: Not reported  
Operator City: Not reported  
Operator State: Not reported  
Operator Zip: Not reported  
Operator Contact: Not reported  
Operator Contact Title: Not reported  
Operator Contact Phone: Not reported  
Operator Contact Phone Ext: Not reported  
Operator Contact Email: Not reported  
Operator Type: Not reported  
Developer: Not reported  
Developer Address: Not reported  
Developer City: Not reported  
Developer State: Not reported  
Developer Zip: Not reported  
Developer Contact: Not reported  
Developer Contact Title: Not reported  
Constype Linear Utility Ind: Not reported  
Emergency Phone: Not reported  
Emergency Phone Ext: Not reported  
Constype Above Ground Ind: Not reported  
Constype Below Ground Ind: Not reported  
Constype Cable Line Ind: Not reported  
Constype Comm Line Ind: Not reported  
Constype Commercial Ind: Not reported  
Constype Electrical Line Ind: Not reported  
Constype Gas Line Ind: Not reported  
Constype Industrial Ind: Not reported  
Constype Other Description: Not reported  
Constype Other Ind: Not reported  
Constype Recons Ind: Not reported  
Constype Residential Ind: Not reported  
Constype Transport Ind: Not reported  
Constype Utility Description: Not reported  
Constype Utility Ind: Not reported  
Constype Water Sewer Ind: Not reported  
Dir Discharge Uswater Ind: Not reported  
Receiving Water Name: Not reported  
Certifier: Not reported  
Certifier Title: Not reported  
Certification Date: Not reported  
Primary Sic: Not reported  
Secondary Sic: Not reported  
Tertiary Sic: Not reported

Name: KCA ELECTRONICS  
Address: 223 N CRESCENT WAY  
City,State,Zip: ANAHEIM, CA 92801  
Facility Status: Not reported  
NPDES Number: Not reported  
Region: Not reported  
Agency Number: Not reported  
Regulatory Measure ID: Not reported

Map ID  
Direction  
Distance  
Elevation

MAP FINDINGS

Site

Database(s)

EDR ID Number  
EPA ID Number

**AEROSCIENTIFIC CORP III (Continued)**

**S110169034**

Place ID:	Not reported
Order Number:	Not reported
WDID:	8 30I009568
Regulatory Measure Type:	Industrial
Program Type:	Not reported
Adoption Date Of Regulatory Measure:	Not reported
Effective Date Of Regulatory Measure:	Not reported
Termination Date Of Regulatory Measure:	Not reported
Expiration Date Of Regulatory Measure:	Not reported
Discharge Address:	Not reported
Discharge Name:	Not reported
Discharge City:	Not reported
Discharge State:	Not reported
Discharge Zip:	Not reported
Status:	Active
Status Date:	12/15/1992
Operator Name:	KCA Electronics
Operator Address:	223 N Crescent Way
Operator City:	Anaheim
Operator State:	California
Operator Zip:	92801
NPDES as of 03/2018:	
NPDES Number:	Not reported
Status:	Not reported
Agency Number:	Not reported
Region:	8
Regulatory Measure ID:	208684
Order Number:	Not reported
Regulatory Measure Type:	Industrial
Place ID:	Not reported
WDID:	8 30I009568
Program Type:	Not reported
Adoption Date Of Regulatory Measure:	Not reported
Effective Date Of Regulatory Measure:	Not reported
Expiration Date Of Regulatory Measure:	Not reported
Termination Date Of Regulatory Measure:	Not reported
Discharge Name:	Not reported
Discharge Address:	Not reported
Discharge City:	Not reported
Discharge State:	Not reported
Discharge Zip:	Not reported
Received Date:	05/09/2008
Processed Date:	12/15/1992
Status:	Active
Status Date:	12/15/1992
Place Size:	2
Place Size Unit:	Acres
Contact:	Johnny Villagrana
Contact Title:	EHS Manager
Contact Phone:	Not reported
Contact Phone Ext:	Not reported
Contact Email:	johnnyv@kcamerica.com
Operator Name:	KCA Electronics
Operator Address:	223 N Crescent Way
Operator City:	Anaheim
Operator State:	California
Operator Zip:	92801

Map ID  
Direction  
Distance  
Elevation

MAP FINDINGS

Site

Database(s)

EDR ID Number  
EPA ID Number

**AEROSCIENTIFIC CORP III (Continued)**

**S110169034**

Operator Contact: Johnny Villagrana  
Operator Contact Title: EHS Manager  
Operator Contact Phone: Not reported  
Operator Contact Phone Ext: Not reported  
Operator Contact Email: johnnyv@kcamerica.com  
Operator Type: Private Business  
Developer: Not reported  
Developer Address: Not reported  
Developer City: Not reported  
Developer State: California  
Developer Zip: Not reported  
Developer Contact: Not reported  
Developer Contact Title: Not reported  
Constype Linear Utility Ind: Not reported  
Emergency Phone: 714-780-1234  
Emergency Phone Ext: Not reported  
Constype Above Ground Ind: Not reported  
Constype Below Ground Ind: Not reported  
Constype Cable Line Ind: Not reported  
Constype Comm Line Ind: Not reported  
Constype Commercial Ind: Not reported  
Constype Electrical Line Ind: Not reported  
Constype Gas Line Ind: Not reported  
Constype Industrial Ind: Not reported  
Constype Other Description: Not reported  
Constype Other Ind: Not reported  
Constype Recons Ind: Not reported  
Constype Residential Ind: Not reported  
Constype Transport Ind: Not reported  
Constype Utility Description: Not reported  
Constype Utility Ind: Not reported  
Constype Water Sewer Ind: Not reported  
Dir Discharge Uswater Ind: Y  
Receiving Water Name: Not reported  
Certifier: Johnny Villagrana  
Certifier Title: EHS Manager  
Certification Date: 16-JUL-15  
Primary Sic: 3672-Printed Circuit Boards  
Secondary Sic: Not reported  
Tertiary Sic: Not reported  
  
NPDES Number: CAS000001  
Status: Active  
Agency Number: 0  
Region: 8  
Regulatory Measure ID: 208684  
Order Number: 97-03-DWQ  
Regulatory Measure Type: Enrollee  
Place ID: Not reported  
WDID: 8 301009568  
Program Type: Industrial  
Adoption Date Of Regulatory Measure: Not reported  
Effective Date Of Regulatory Measure: 12/15/1992  
Expiration Date Of Regulatory Measure: Not reported  
Termination Date Of Regulatory Measure: Not reported  
Discharge Name: KCA Electronics  
Discharge Address: 223 N Crescent Way

Map ID  
Direction  
Distance  
Elevation

MAP FINDINGS

Site

Database(s)

EDR ID Number  
EPA ID Number

**AEROSCIENTIFIC CORP III (Continued)**

**S110169034**

Discharge City:	Anaheim
Discharge State:	California
Discharge Zip:	92801
Received Date:	Not reported
Processed Date:	Not reported
Status:	Not reported
Status Date:	Not reported
Place Size:	Not reported
Place Size Unit:	Not reported
Contact:	Not reported
Contact Title:	Not reported
Contact Phone:	Not reported
Contact Phone Ext:	Not reported
Contact Email:	Not reported
Operator Name:	Not reported
Operator Address:	Not reported
Operator City:	Not reported
Operator State:	Not reported
Operator Zip:	Not reported
Operator Contact:	Not reported
Operator Contact Title:	Not reported
Operator Contact Phone:	Not reported
Operator Contact Phone Ext:	Not reported
Operator Contact Email:	Not reported
Operator Type:	Not reported
Developer:	Not reported
Developer Address:	Not reported
Developer City:	Not reported
Developer State:	Not reported
Developer Zip:	Not reported
Developer Contact:	Not reported
Developer Contact Title:	Not reported
Constype Linear Utility Ind:	Not reported
Emergency Phone:	Not reported
Emergency Phone Ext:	Not reported
Constype Above Ground Ind:	Not reported
Constype Below Ground Ind:	Not reported
Constype Cable Line Ind:	Not reported
Constype Comm Line Ind:	Not reported
Constype Commercial Ind:	Not reported
Constype Electrical Line Ind:	Not reported
Constype Gas Line Ind:	Not reported
Constype Industrial Ind:	Not reported
Constype Other Description:	Not reported
Constype Other Ind:	Not reported
Constype Recons Ind:	Not reported
Constype Residential Ind:	Not reported
Constype Transport Ind:	Not reported
Constype Utility Description:	Not reported
Constype Utility Ind:	Not reported
Constype Water Sewer Ind:	Not reported
Dir Discharge Uswater Ind:	Not reported
Receiving Water Name:	Not reported
Certifier:	Not reported
Certifier Title:	Not reported
Certification Date:	Not reported
Primary Sic:	Not reported

Map ID  
Direction  
Distance  
Elevation

MAP FINDINGS

Site

Database(s)

EDR ID Number  
EPA ID Number

**AEROSCIENTIFIC CORP III (Continued)**

**S110169034**

Secondary Sic: Not reported  
Tertiary Sic: Not reported

**CIWQS:**

Name: KCA ELECTRONICS  
Address: 223 N CRESCENT WAY  
City,State,Zip: ANAHEIM, CA 92801  
Agency: KCA Electronics  
Agency Address: 223 N Crescent Way, Anaheim, CA 92801  
Place/Project Type: Industrial - Printed Circuit Boards  
SIC/NAICS: 3672  
Region: 8  
Program: INDSTW  
Regulatory Measure Status: Active  
Regulatory Measure Type: Storm water industrial  
Order Number: 2014-0057-DWQ  
WDID: 8 30I009568  
NPDES Number: CAS000001  
Adoption Date: Not reported  
Effective Date: 12/15/1992  
Termination Date: Not reported  
Expiration/Review Date: Not reported  
Design Flow: Not reported  
Major/Minor: Not reported  
Complexity: Not reported  
TTWQ: Not reported  
Enforcement Actions within 5 years: 3  
Violations within 5 years: 2  
Latitude: 33.8332  
Longitude: -117.94729

**CERS:**

Name: KCA ELECTRONICS  
Address: 223 N CRESCENT AVE  
City,State,Zip: ANAHEIM, CA 92801  
Site ID: 201144  
CERS ID: T10000001873  
CERS Description: Cleanup Program Site

**Affiliation:**

Affiliation Type Desc: Regional Board Caseworker  
Entity Name: ROSE SCOTT - SANTA ANA RWQCB (REGION 8)  
Entity Title: Not reported  
Affiliation Address: 3737 MAIN STREET, SUITE 500  
Affiliation City: RIVERSIDE  
Affiliation State: CA  
Affiliation Country: Not reported  
Affiliation Zip: Not reported  
Affiliation Phone: 9513206375

Name: KCA ELECTRONICS  
Address: 223 N CRESCENT WAY  
City,State,Zip: ANAHEIM, CA 92801  
Site ID: 534919  
CERS ID: 234501

Map ID  
Direction  
Distance  
Elevation

MAP FINDINGS

Site

Database(s)

EDR ID Number  
EPA ID Number

**AEROSCIENTIFIC CORP III (Continued)**

**S110169034**

CERS Description: Industrial Facility Storm Water

Violations:

Site ID: 534919  
Site Name: KCA Electronics  
Violation Date: 02-05-2001  
Citation: 2014-0057-DWQ - Industrial General Permit  
Violation Description: SW - Deficient BMP Implementation  
Violation Notes: AR showed low pH, high SC, Cu, Zn, and Pb. Large rust stains were observed near the boiler room. About 15 containers of hazardous waste stored with inadequate BMPs. Spills of blue colored solids near the storm swales. Dust was found outside the bag h

Violation Division: Water Boards  
Violation Program: INDSTW  
Violation Source: SMARTS

Site ID: 534919  
Site Name: KCA Electronics  
Violation Date: 09-25-2000  
Citation: 2014-0057-DWQ - Industrial General Permit  
Violation Description: SW - Deficient BMP Implementation  
Violation Notes: Improved BMPs are needed around tank farm. Etching drippings observed from pumping hoses. Evidence of previous spills. Water from leaking carbon bags has potential to contaminate storm water.

Violation Division: Water Boards  
Violation Program: INDSTW  
Violation Source: SMARTS

Evaluation:

Eval General Type: Compliance Evaluation Inspection  
Eval Date: 09-25-2000  
Violations Found: No  
Eval Type: Industrial Storm Water Compliance Evaluation  
Eval Notes: On September 25, 2000 at 1:30 p.m. Regional Water Board Staff conducted an inspection at the above mentioned facility. Contact was made with Nguyen Nguyen the Environmental Manager of the facility. The following observations were made. The review of the facility's SWPPP showed no major violations. The SWPPP was in order and all pertaining documentation were present. Improved BMPs are needed around the tank farm and secondary containment. Etching drips from pumping hoses were observed on the front of the secondary containment wall. Also, evidence from previous spills were noted by the condition of the main storm swale( Heavy erosion was seen.) Improved BMPs are needed for Hazardous Waste collection area. A small amount of water was leaking from spent carbon bags. Staff suggested that a BMP was needed here to prevent this unauthorized discharge from entering the storm drain system.

Eval Division: Water Boards  
Eval Program: INDSTW  
Eval Source: SMARTS

Enforcement Action:

Site ID: 534919  
Site Name: KCA Electronics  
Site Address: 223 N CRESCENT WAY  
Site City: ANAHEIM  
Site Zip: 92801



Map ID  
Direction  
Distance  
Elevation

MAP FINDINGS

Site

Database(s)

EDR ID Number  
EPA ID Number

**AEROSCIENTIFIC CORP III (Continued)**

**S110169034**

Enf Action Date: 02-24-2001  
Enf Action Type: Staff Enforcement Letter  
Enf Action Description: Staff Enforcement Letter  
Enf Action Notes: A letter was sent requiring the company to address the violations by 2/28/01.  
Enf Action Division: Water Boards  
Enf Action Program: INDSTW  
Enf Action Source: SMARTS  
  
Site ID: 534919  
Site Name: KCA Electronics  
Site Address: 223 N CRESCENT WAY  
Site City: ANAHEIM  
Site Zip: 92801  
Enf Action Date: 09-25-2000  
Enf Action Type: Industrial Storm Water Enforcement  
Enf Action Description: Industrial Storm Water Enforcement  
Enf Action Notes: Improved BMPs are needed around tank farm. Etching drippings observed from pumping hoses. Evidence of previous spills. Water from leaking carbon bags has potential to contaminate storm water.  
Enf Action Division: Water Boards  
Enf Action Program: INDSTW  
Enf Action Source: SMARTS

Affiliation:  
Affiliation Type Desc: Owner/Operator  
Entity Name: KCA Electronics  
Entity Title: Operator  
Affiliation Address: 223 N Crescent Way  
Affiliation City: Anaheim  
Affiliation State: CA  
Affiliation Country: Not reported  
Affiliation Zip: 92801  
Affiliation Phone: Not reported

Name: SUMMIT INTERCONNECT INC  
Address: 223 N CRESCENT WY  
City,State,Zip: ANAHEIM, CA 92801  
Site ID: 127360  
CERS ID: 10152443  
CERS Description: Chemical Storage Facilities

Violations:  
Site ID: 127360  
Site Name: SUMMIT INTERCONNECT INC  
Violation Date: 07-25-2007  
Citation: HSC 6.67 Multiple Sections - California Health and Safety Code, Chapter 6.67, Section(s) Multiple Sections  
Violation Description: RCRA Large Quantity Generator Program - Administration/Documentation - General  
Violation Notes: Returned to compliance on 07/25/2007.  
Violation Division: Anaheim City Fire Department  
Violation Program: CA  
Violation Source: CERS  
  
Site ID: 127360

Map ID  
Direction  
Distance  
Elevation

MAP FINDINGS

Site

Database(s)

EDR ID Number  
EPA ID Number

**AEROSCIENTIFIC CORP III (Continued)**

**S110169034**

Site Name: SUMMIT INTERCONNECT INC  
Violation Date: 07-28-2009  
Citation: HSC 6.67 Multiple Sections - California Health and Safety Code, Chapter 6.67, Section(s) Multiple Sections  
Violation Description: RCRA Large Quantity Generator Program - Administration/Documentation - General  
Violation Notes: Returned to compliance on 08/11/2009.  
Violation Division: Anaheim City Fire Department  
Violation Program: HW  
Violation Source: CERS

Site ID: 127360  
Site Name: SUMMIT INTERCONNECT INC  
Violation Date: 11-01-2017  
Citation: HSC 6.95 25508(a)(1) - California Health and Safety Code, Chapter 6.95, Section(s) 25508(a)(1)  
Violation Description: Failure to complete and electronically submit a business plan when storing/handling a hazardous material at or above reportable quantities.  
Violation Notes: Returned to compliance on 11/03/2017. NTC LETTER  
Violation Division: Anaheim City Fire Department  
Violation Program: HMRRP  
Violation Source: CERS

Site ID: 127360  
Site Name: SUMMIT INTERCONNECT INC  
Violation Date: 07-28-2009  
Citation: HSC 6.67 Multiple Sections - California Health and Safety Code, Chapter 6.67, Section(s) Multiple Sections  
Violation Description: RCRA Large Quantity Generator Program - Administration/Documentation - General  
Violation Notes: Returned to compliance on 08/11/2009.  
Violation Division: Anaheim City Fire Department  
Violation Program: PBR  
Violation Source: CERS

Site ID: 127360  
Site Name: SUMMIT INTERCONNECT INC  
Violation Date: 01-24-2018  
Citation: 22 CCR 45 67450.13(a)(1) - California Code of Regulations, Title 22, Chapter 45, Section(s) 67450.13(a)(1)  
Violation Description: Failure to prepare a written estimate of the cost of closing each unit which includes the cost that would be incurred for closing a treatment unit when using the owner or operator or generator's own staff and/or personal equipment taking into account any salvage value that may be realized from the sale of wastes, facility structure or equipment, land or other facility assets. This estimate shall be submitted as an attachment to the Certification of Financial Assurance for Permit by Rule and Conditionally Authorized Operations/ Maintenance page(s) of the Unified Program Consolidated Form (x/99).  
Violation Notes: Returned to compliance on 01/24/2018. V510- Failure to update financial assurance with closure costs in CERS.  
Violation Division: Anaheim City Fire Department  
Violation Program: PBR  
Violation Source: CERS

Site ID: 127360

Map ID  
Direction  
Distance  
Elevation

MAP FINDINGS

Site

Database(s)

EDR ID Number  
EPA ID Number

**AEROSCIENTIFIC CORP III (Continued)**

**S110169034**

Site Name: SUMMIT INTERCONNECT INC  
Violation Date: 01-24-2018  
Citation: HSC 6.5 Multiple - California Health and Safety Code, Chapter 6.5, Section(s) Multiple  
Violation Description: Tiered Permitting - Administration/Documentation - General  
Violation Notes: Returned to compliance on 01/24/2018. V503- UPCF forms not completed in CERS for all PBR treatment units.  
Violation Division: Anaheim City Fire Department  
Violation Program: PBR  
Violation Source: CERS

Site ID: 127360  
Site Name: SUMMIT INTERCONNECT INC  
Violation Date: 01-24-2018  
Citation: HSC 6.95 25508(a)(1) - California Health and Safety Code, Chapter 6.95, Section(s) 25508(a)(1)  
Violation Description: Failure to complete and electronically submit hazardous material inventory information for all reportable hazardous materials on site at or above reportable quantities.  
Violation Notes: Returned to compliance on 01/24/2018. V203- Hazardous materials inventory is incomplete and requires update.  
Violation Division: Anaheim City Fire Department  
Violation Program: HMRRP  
Violation Source: CERS

Site ID: 127360  
Site Name: SUMMIT INTERCONNECT INC  
Violation Date: 07-25-2007  
Citation: HSC 6.67 Multiple Sections - California Health and Safety Code, Chapter 6.67, Section(s) Multiple Sections  
Violation Description: RCRA Large Quantity Generator Program - Administration/Documentation - General  
Violation Notes: Returned to compliance on 07/25/2007.  
Violation Division: Anaheim City Fire Department  
Violation Program: HW  
Violation Source: CERS

Site ID: 127360  
Site Name: SUMMIT INTERCONNECT INC  
Violation Date: 01-24-2018  
Citation: 22 CCR 45 67450.3(c)(9)(F) - California Code of Regulations, Title 22, Chapter 45, Section(s) 67450.3(c)(9)(F)  
Violation Description: Failure to include all required information in the tank system assessment.  
Violation Notes: Returned to compliance on 01/24/2018. V517- Hazardous waste tank assessment certification unavailable for review during the inspection.  
Violation Division: Anaheim City Fire Department  
Violation Program: PBR  
Violation Source: CERS

Site ID: 127360  
Site Name: SUMMIT INTERCONNECT INC  
Violation Date: 07-25-2007  
Citation: HSC 6.67 Multiple Sections - California Health and Safety Code, Chapter 6.67, Section(s) Multiple Sections  
Violation Description: RCRA Large Quantity Generator Program - Administration/Documentation - General

Map ID  
Direction  
Distance  
Elevation

MAP FINDINGS

Site

Database(s)

EDR ID Number  
EPA ID Number

**AEROSCIENTIFIC CORP III (Continued)**

**S110169034**

Violation Notes: Returned to compliance on 07/25/2007.  
Violation Division: Anaheim City Fire Department  
Violation Program: PBR  
Violation Source: CERS

Site ID: 127360  
Site Name: SUMMIT INTERCONNECT INC  
Violation Date: 01-24-2018  
Citation: 22 CCR 45 67450.3(c)(9)(F) - California Code of Regulations, Title 22, Chapter 45, Section(s) 67450.3(c)(9)(F)  
Violation Description: Failure to include all required information in the tank system assessment.  
Violation Notes: Returned to compliance on 01/24/2018. V613- Hazardous waste tank assessment certification unavailable for review during the inspection.  
Violation Division: Anaheim City Fire Department  
Violation Program: CA  
Violation Source: CERS

Evaluation:  
Eval General Type: Compliance Evaluation Inspection  
Eval Date: 01-24-2018  
Violations Found: No  
Eval Type: Routine done by local agency  
Eval Notes: Not reported  
Eval Division: Anaheim City Fire Department  
Eval Program: HWLQG  
Eval Source: CERS

Eval General Type: Compliance Evaluation Inspection  
Eval Date: 01-24-2018  
Violations Found: No  
Eval Type: Routine done by local agency  
Eval Notes: No violations.  
Eval Division: Anaheim City Fire Department  
Eval Program: HW  
Eval Source: CERS

Eval General Type: Compliance Evaluation Inspection  
Eval Date: 01-24-2018  
Violations Found: Yes  
Eval Type: Routine done by local agency  
Eval Notes: Not reported  
Eval Division: Anaheim City Fire Department  
Eval Program: CA  
Eval Source: CERS

Eval General Type: Compliance Evaluation Inspection  
Eval Date: 01-24-2018  
Violations Found: Yes  
Eval Type: Routine done by local agency  
Eval Notes: Not reported  
Eval Division: Anaheim City Fire Department  
Eval Program: HMRRP  
Eval Source: CERS

Eval General Type: Compliance Evaluation Inspection  
Eval Date: 01-24-2018

Map ID  
Direction  
Distance  
Elevation

MAP FINDINGS

Site

Database(s)

EDR ID Number  
EPA ID Number

**AEROSCIENTIFIC CORP III (Continued)**

**S110169034**

Violations Found: Yes  
Eval Type: Routine done by local agency  
Eval Notes: Not reported  
Eval Division: Anaheim City Fire Department  
Eval Program: PBR  
Eval Source: CERS

Eval General Type: Compliance Evaluation Inspection  
Eval Date: 07-25-2007  
Violations Found: No  
Eval Type: Routine done by local agency  
Eval Notes: Inspector Name: Russ Siems  
Eval Division: Anaheim City Fire Department  
Eval Program: HMRRP  
Eval Source: CERS

Eval General Type: Compliance Evaluation Inspection  
Eval Date: 07-25-2007  
Violations Found: No  
Eval Type: Routine done by local agency  
Eval Notes: Inspector Name: Russ Siems  
Eval Division: Anaheim City Fire Department  
Eval Program: HWLQG  
Eval Source: CERS

Eval General Type: Compliance Evaluation Inspection  
Eval Date: 07-25-2007  
Violations Found: Yes  
Eval Type: Routine done by local agency  
Eval Notes: Inspector Name: Russ Siems  
Eval Division: Anaheim City Fire Department  
Eval Program: CA  
Eval Source: CERS

Eval General Type: Compliance Evaluation Inspection  
Eval Date: 07-25-2007  
Violations Found: Yes  
Eval Type: Routine done by local agency  
Eval Notes: Inspector Name: Russ Siems  
Eval Division: Anaheim City Fire Department  
Eval Program: HW  
Eval Source: CERS

Eval General Type: Compliance Evaluation Inspection  
Eval Date: 07-25-2007  
Violations Found: Yes  
Eval Type: Routine done by local agency  
Eval Notes: Inspector Name: Russ Siems  
Eval Division: Anaheim City Fire Department  
Eval Program: PBR  
Eval Source: CERS

Eval General Type: Compliance Evaluation Inspection  
Eval Date: 07-28-2009  
Violations Found: No  
Eval Type: Routine done by local agency  
Eval Notes: Inspector Name: Joe Kaslowski

Map ID  
Direction  
Distance  
Elevation

MAP FINDINGS

Site

Database(s)

EDR ID Number  
EPA ID Number

**AEROSCIENTIFIC CORP III (Continued)**

**S110169034**

Eval Division:	Anaheim City Fire Department
Eval Program:	HMRRP
Eval Source:	CERS
Eval General Type:	Compliance Evaluation Inspection
Eval Date:	07-28-2009
Violations Found:	Yes
Eval Type:	Routine done by local agency
Eval Notes:	Inspector Name: Joe Kaslowski
Eval Division:	Anaheim City Fire Department
Eval Program:	HW
Eval Source:	CERS
Eval General Type:	Compliance Evaluation Inspection
Eval Date:	07-28-2009
Violations Found:	Yes
Eval Type:	Routine done by local agency
Eval Notes:	Inspector Name: Joe Kaslowski
Eval Division:	Anaheim City Fire Department
Eval Program:	PBR
Eval Source:	CERS
Eval General Type:	Compliance Evaluation Inspection
Eval Date:	10-27-2011
Violations Found:	No
Eval Type:	Routine done by local agency
Eval Notes:	Inspector Name: JOE KASLOWSKI; NO VIOLATIONS OBSERVED
Eval Division:	Anaheim City Fire Department
Eval Program:	CA
Eval Source:	CERS
Eval General Type:	Compliance Evaluation Inspection
Eval Date:	10-27-2011
Violations Found:	No
Eval Type:	Routine done by local agency
Eval Notes:	Inspector Name: JOE KASLOWSKI; NO VIOLATIONS OBSERVED
Eval Division:	Anaheim City Fire Department
Eval Program:	HMRRP
Eval Source:	CERS
Eval General Type:	Compliance Evaluation Inspection
Eval Date:	10-27-2011
Violations Found:	No
Eval Type:	Routine done by local agency
Eval Notes:	Inspector Name: JOE KASLOWSKI; NO VIOLATIONS OBSERVED
Eval Division:	Anaheim City Fire Department
Eval Program:	HW
Eval Source:	CERS
Eval General Type:	Compliance Evaluation Inspection
Eval Date:	10-27-2011
Violations Found:	No
Eval Type:	Routine done by local agency
Eval Notes:	Inspector Name: JOE KASLOWSKI; NO VIOLATIONS OBSERVED
Eval Division:	Anaheim City Fire Department
Eval Program:	HWLQG
Eval Source:	CERS

Map ID  
Direction  
Distance  
Elevation

MAP FINDINGS

Site

Database(s)

EDR ID Number  
EPA ID Number

**AEROSCIENTIFIC CORP III (Continued)**

**S110169034**

Eval General Type: Compliance Evaluation Inspection  
Eval Date: 10-27-2011  
Violations Found: No  
Eval Type: Routine done by local agency  
Eval Notes: Inspector Name: JOE KASLOWSKI; NO VIOLATIONS OBSERVED  
Eval Division: Anaheim City Fire Department  
Eval Program: PBR  
Eval Source: CERS

Eval General Type: Other/Unknown  
Eval Date: 11-01-2017  
Violations Found: Yes  
Eval Type: Other, not routine, done by local agency  
Eval Notes: NTC LETTER  
Eval Division: Anaheim City Fire Department  
Eval Program: HMRRP  
Eval Source: CERS

Eval General Type: Compliance Evaluation Inspection  
Eval Date: 11-06-2014  
Violations Found: No  
Eval Type: Routine done by local agency  
Eval Notes: Not reported  
Eval Division: Anaheim City Fire Department  
Eval Program: CA  
Eval Source: CERS

Eval General Type: Compliance Evaluation Inspection  
Eval Date: 11-06-2014  
Violations Found: No  
Eval Type: Routine done by local agency  
Eval Notes: Not reported  
Eval Division: Anaheim City Fire Department  
Eval Program: HMRRP  
Eval Source: CERS

Eval General Type: Compliance Evaluation Inspection  
Eval Date: 11-06-2014  
Violations Found: No  
Eval Type: Routine done by local agency  
Eval Notes: Not reported  
Eval Division: Anaheim City Fire Department  
Eval Program: HW  
Eval Source: CERS

Eval General Type: Compliance Evaluation Inspection  
Eval Date: 11-06-2014  
Violations Found: No  
Eval Type: Routine done by local agency  
Eval Notes: Not reported  
Eval Division: Anaheim City Fire Department  
Eval Program: HWLQG  
Eval Source: CERS

Eval General Type: Compliance Evaluation Inspection  
Eval Date: 11-06-2014  
Violations Found: No

Map ID  
Direction  
Distance  
Elevation

MAP FINDINGS

Site

Database(s)

EDR ID Number  
EPA ID Number

**AEROSCIENTIFIC CORP III (Continued)**

**S110169034**

Eval Type: Routine done by local agency  
Eval Notes: Not reported  
Eval Division: Anaheim City Fire Department  
Eval Program: PBR  
Eval Source: CERS

**Affiliation:**

Affiliation Type Desc: Environmental Contact  
Entity Name: Johnny Villagrana  
Entity Title: Not reported  
Affiliation Address: 223 N CRESCENT WY  
Affiliation City: ANAHEIM  
Affiliation State: CA  
Affiliation Country: Not reported  
Affiliation Zip: 92801  
Affiliation Phone: Not reported

Affiliation Type Desc: Identification Signer  
Entity Name: Johnny Villagrana  
Entity Title: Environmental Manager  
Affiliation Address: Not reported  
Affiliation City: Not reported  
Affiliation State: Not reported  
Affiliation Country: Not reported  
Affiliation Zip: Not reported  
Affiliation Phone: Not reported

Affiliation Type Desc: Parent Corporation  
Entity Name: KCA ELECTRONICS, INC.  
Entity Title: Not reported  
Affiliation Address: Not reported  
Affiliation City: Not reported  
Affiliation State: Not reported  
Affiliation Country: Not reported  
Affiliation Zip: Not reported  
Affiliation Phone: Not reported

Affiliation Type Desc: Public Contact  
Entity Name: ROGER MLCOCH  
Entity Title: Not reported  
Affiliation Address: Not reported  
Affiliation City: Not reported  
Affiliation State: Not reported  
Affiliation Country: Not reported  
Affiliation Zip: 92801  
Affiliation Phone: 7147801234

Affiliation Type Desc: Company Official  
Entity Name: Johnny Villagrana  
Entity Title: Environmental/Safety Manager  
Affiliation Address: Not reported  
Affiliation City: Not reported  
Affiliation State: Not reported  
Affiliation Country: Not reported  
Affiliation Zip: 92801  
Affiliation Phone: Not reported



Map ID  
Direction  
Distance  
Elevation

MAP FINDINGS

Site

Database(s)

EDR ID Number  
EPA ID Number

**AEROSCIENTIFIC CORP III (Continued)**

**S110169034**

Affiliation Type Desc: CUPA District  
Entity Name: Anaheim City Fire Department  
Entity Title: Not reported  
Affiliation Address: 201 South Anaheim Boulevard, Suite 300  
Affiliation City: Anaheim  
Affiliation State: CA  
Affiliation Country: Not reported  
Affiliation Zip: 92805  
Affiliation Phone: (714) 765-4047

Affiliation Type Desc: Facility Mailing Address  
Entity Name: Mailing Address  
Entity Title: Not reported  
Affiliation Address: 223 N CRESCENT WAY  
Affiliation City: ANAHEIM  
Affiliation State: CA  
Affiliation Country: Not reported  
Affiliation Zip: 92801  
Affiliation Phone: Not reported

Affiliation Type Desc: Legal Owner  
Entity Name: KCA ELECTRONICS, INC.  
Entity Title: Not reported  
Affiliation Address: 223 N CRESCENT WY  
Affiliation City: ANAHEIM  
Affiliation State: CA  
Affiliation Country: United States  
Affiliation Zip: 92801  
Affiliation Phone: (714) 780-1234

Affiliation Type Desc: Operator  
Entity Name: KCA ELECTRONICS, INC  
Entity Title: Not reported  
Affiliation Address: Not reported  
Affiliation City: Not reported  
Affiliation State: Not reported  
Affiliation Country: Not reported  
Affiliation Zip: Not reported  
Affiliation Phone: (714) 781-8487

Affiliation Type Desc: Document Preparer  
Entity Name: Johnny Villagrana  
Entity Title: Not reported  
Affiliation Address: Not reported  
Affiliation City: Not reported  
Affiliation State: Not reported  
Affiliation Country: Not reported  
Affiliation Zip: Not reported  
Affiliation Phone: Not reported

Affiliation Type Desc: Onsite Treatment Unit Owner Operator  
Entity Name: Johnny Villagrana  
Entity Title: Environmental Coordinator  
Affiliation Address: Not reported  
Affiliation City: Not reported  
Affiliation State: Not reported  
Affiliation Country: Not reported

Map ID  
Direction  
Distance  
Elevation

MAP FINDINGS

Site

Database(s)

EDR ID Number  
EPA ID Number

**AEROSCIENTIFIC CORP III (Continued)**

**S110169034**

Affiliation Zip: Not reported  
Affiliation Phone: Not reported

Affiliation Type Desc: Technical Contact  
Entity Name: ROGER MLCOCH  
Entity Title: Not reported  
Affiliation Address: Not reported  
Affiliation City: Not reported  
Affiliation State: Not reported  
Affiliation Country: Not reported  
Affiliation Zip: 92801  
Affiliation Phone: 7147801234

Name: SUMMIT INTERCONNECT INC  
Address: 223 N CRESCENT WY  
City,State,Zip: ANAHEIM, CA 92801  
Site ID: 127360  
CERS ID: 92801RSCNT223NC  
CERS Description: Toxic Release Inventory

Violations:

Site ID: 127360  
Site Name: SUMMIT INTERCONNECT INC  
Violation Date: 07-25-2007  
Citation: HSC 6.67 Multiple Sections - California Health and Safety Code, Chapter 6.67, Section(s) Multiple Sections  
Violation Description: RCRA Large Quantity Generator Program - Administration/Documentation - General  
Violation Notes: Returned to compliance on 07/25/2007.  
Violation Division: Anaheim City Fire Department  
Violation Program: CA  
Violation Source: CERS

Site ID: 127360  
Site Name: SUMMIT INTERCONNECT INC  
Violation Date: 07-28-2009  
Citation: HSC 6.67 Multiple Sections - California Health and Safety Code, Chapter 6.67, Section(s) Multiple Sections  
Violation Description: RCRA Large Quantity Generator Program - Administration/Documentation - General  
Violation Notes: Returned to compliance on 08/11/2009.  
Violation Division: Anaheim City Fire Department  
Violation Program: HW  
Violation Source: CERS

Site ID: 127360  
Site Name: SUMMIT INTERCONNECT INC  
Violation Date: 11-01-2017  
Citation: HSC 6.95 25508(a)(1) - California Health and Safety Code, Chapter 6.95, Section(s) 25508(a)(1)  
Violation Description: Failure to complete and electronically submit a business plan when storing/handling a hazardous material at or above reportable quantities.  
Violation Notes: Returned to compliance on 11/03/2017. NTC LETTER  
Violation Division: Anaheim City Fire Department  
Violation Program: HMRRP  
Violation Source: CERS

Map ID  
Direction  
Distance  
Elevation

MAP FINDINGS

Site

Database(s)

EDR ID Number  
EPA ID Number

**AEROSCIENTIFIC CORP III (Continued)**

**S110169034**

Site ID: 127360  
Site Name: SUMMIT INTERCONNECT INC  
Violation Date: 07-28-2009  
Citation: HSC 6.67 Multiple Sections - California Health and Safety Code, Chapter 6.67, Section(s) Multiple Sections  
Violation Description: RCRA Large Quantity Generator Program - Administration/Documentation - General  
Violation Notes: Returned to compliance on 08/11/2009.  
Violation Division: Anaheim City Fire Department  
Violation Program: PBR  
Violation Source: CERS

Site ID: 127360  
Site Name: SUMMIT INTERCONNECT INC  
Violation Date: 01-24-2018  
Citation: 22 CCR 45 67450.13(a)(1) - California Code of Regulations, Title 22, Chapter 45, Section(s) 67450.13(a)(1)  
Violation Description: Failure to prepare a written estimate of the cost of closing each unit which includes the cost that would be incurred for closing a treatment unit when using the owner or operator or generator's own staff and/or personal equipment taking into account any salvage value that may be realized from the sale of wastes, facility structure or equipment, land or other facility assets. This estimate shall be submitted as an attachment to the Certification of Financial Assurance for Permit by Rule and Conditionally Authorized Operations/ Maintenance page(s) of the Unified Program Consolidated Form (x/99)).  
Violation Notes: Returned to compliance on 01/24/2018. V510- Failure to update financial assurance with closure costs in CERS.  
Violation Division: Anaheim City Fire Department  
Violation Program: PBR  
Violation Source: CERS

Site ID: 127360  
Site Name: SUMMIT INTERCONNECT INC  
Violation Date: 01-24-2018  
Citation: HSC 6.5 Multiple - California Health and Safety Code, Chapter 6.5, Section(s) Multiple  
Violation Description: Tiered Permitting - Administration/Documentation - General  
Violation Notes: Returned to compliance on 01/24/2018. V503- UPCF forms not completed in CERS for all PBR treatment units.  
Violation Division: Anaheim City Fire Department  
Violation Program: PBR  
Violation Source: CERS

Site ID: 127360  
Site Name: SUMMIT INTERCONNECT INC  
Violation Date: 01-24-2018  
Citation: HSC 6.95 25508(a)(1) - California Health and Safety Code, Chapter 6.95, Section(s) 25508(a)(1)  
Violation Description: Failure to complete and electronically submit hazardous material inventory information for all reportable hazardous materials on site at or above reportable quantities.  
Violation Notes: Returned to compliance on 01/24/2018. V203- Hazardous materials inventory is incomplete and requires update.  
Violation Division: Anaheim City Fire Department  
Violation Program: HMRRP  
Violation Source: CERS

Map ID  
Direction  
Distance  
Elevation

MAP FINDINGS

Site

Database(s)

EDR ID Number  
EPA ID Number

**AEROSCIENTIFIC CORP III (Continued)**

**S110169034**

Site ID: 127360  
Site Name: SUMMIT INTERCONNECT INC  
Violation Date: 07-25-2007  
Citation: HSC 6.67 Multiple Sections - California Health and Safety Code, Chapter 6.67, Section(s) Multiple Sections  
Violation Description: RCRA Large Quantity Generator Program - Administration/Documentation - General  
Violation Notes: Returned to compliance on 07/25/2007.  
Violation Division: Anaheim City Fire Department  
Violation Program: HW  
Violation Source: CERS

Site ID: 127360  
Site Name: SUMMIT INTERCONNECT INC  
Violation Date: 01-24-2018  
Citation: 22 CCR 45 67450.3(c)(9)(F) - California Code of Regulations, Title 22, Chapter 45, Section(s) 67450.3(c)(9)(F)  
Violation Description: Failure to include all required information in the tank system assessment.  
Violation Notes: Returned to compliance on 01/24/2018. V517- Hazardous waste tank assessment certification unavailable for review during the inspection.  
Violation Division: Anaheim City Fire Department  
Violation Program: PBR  
Violation Source: CERS

Site ID: 127360  
Site Name: SUMMIT INTERCONNECT INC  
Violation Date: 07-25-2007  
Citation: HSC 6.67 Multiple Sections - California Health and Safety Code, Chapter 6.67, Section(s) Multiple Sections  
Violation Description: RCRA Large Quantity Generator Program - Administration/Documentation - General  
Violation Notes: Returned to compliance on 07/25/2007.  
Violation Division: Anaheim City Fire Department  
Violation Program: PBR  
Violation Source: CERS

Site ID: 127360  
Site Name: SUMMIT INTERCONNECT INC  
Violation Date: 01-24-2018  
Citation: 22 CCR 45 67450.3(c)(9)(F) - California Code of Regulations, Title 22, Chapter 45, Section(s) 67450.3(c)(9)(F)  
Violation Description: Failure to include all required information in the tank system assessment.  
Violation Notes: Returned to compliance on 01/24/2018. V613- Hazardous waste tank assessment certification unavailable for review during the inspection.  
Violation Division: Anaheim City Fire Department  
Violation Program: CA  
Violation Source: CERS

Evaluation:  
Eval General Type: Compliance Evaluation Inspection  
Eval Date: 01-24-2018  
Violations Found: No  
Eval Type: Routine done by local agency  
Eval Notes: Not reported  
Eval Division: Anaheim City Fire Department

Map ID  
Direction  
Distance  
Elevation

MAP FINDINGS

Site

Database(s)

EDR ID Number  
EPA ID Number

**AEROSCIENTIFIC CORP III (Continued)**

**S110169034**

Eval Program: HWLQG  
Eval Source: CERS

Eval General Type: Compliance Evaluation Inspection  
Eval Date: 01-24-2018  
Violations Found: No  
Eval Type: Routine done by local agency  
Eval Notes: No violations.  
Eval Division: Anaheim City Fire Department  
Eval Program: HW  
Eval Source: CERS

Eval General Type: Compliance Evaluation Inspection  
Eval Date: 01-24-2018  
Violations Found: Yes  
Eval Type: Routine done by local agency  
Eval Notes: Not reported  
Eval Division: Anaheim City Fire Department  
Eval Program: CA  
Eval Source: CERS

Eval General Type: Compliance Evaluation Inspection  
Eval Date: 01-24-2018  
Violations Found: Yes  
Eval Type: Routine done by local agency  
Eval Notes: Not reported  
Eval Division: Anaheim City Fire Department  
Eval Program: HMRRP  
Eval Source: CERS

Eval General Type: Compliance Evaluation Inspection  
Eval Date: 01-24-2018  
Violations Found: Yes  
Eval Type: Routine done by local agency  
Eval Notes: Not reported  
Eval Division: Anaheim City Fire Department  
Eval Program: PBR  
Eval Source: CERS

Eval General Type: Compliance Evaluation Inspection  
Eval Date: 07-25-2007  
Violations Found: No  
Eval Type: Routine done by local agency  
Eval Notes: Inspector Name: Russ Siems  
Eval Division: Anaheim City Fire Department  
Eval Program: HMRRP  
Eval Source: CERS

Eval General Type: Compliance Evaluation Inspection  
Eval Date: 07-25-2007  
Violations Found: No  
Eval Type: Routine done by local agency  
Eval Notes: Inspector Name: Russ Siems  
Eval Division: Anaheim City Fire Department  
Eval Program: HWLQG  
Eval Source: CERS

Map ID  
Direction  
Distance  
Elevation

MAP FINDINGS

Site

Database(s)

EDR ID Number  
EPA ID Number

**AEROSCIENTIFIC CORP III (Continued)**

**S110169034**

Eval General Type: Compliance Evaluation Inspection  
Eval Date: 07-25-2007  
Violations Found: Yes  
Eval Type: Routine done by local agency  
Eval Notes: Inspector Name: Russ Siems  
Eval Division: Anaheim City Fire Department  
Eval Program: CA  
Eval Source: CERS

Eval General Type: Compliance Evaluation Inspection  
Eval Date: 07-25-2007  
Violations Found: Yes  
Eval Type: Routine done by local agency  
Eval Notes: Inspector Name: Russ Siems  
Eval Division: Anaheim City Fire Department  
Eval Program: HW  
Eval Source: CERS

Eval General Type: Compliance Evaluation Inspection  
Eval Date: 07-25-2007  
Violations Found: Yes  
Eval Type: Routine done by local agency  
Eval Notes: Inspector Name: Russ Siems  
Eval Division: Anaheim City Fire Department  
Eval Program: PBR  
Eval Source: CERS

Eval General Type: Compliance Evaluation Inspection  
Eval Date: 07-28-2009  
Violations Found: No  
Eval Type: Routine done by local agency  
Eval Notes: Inspector Name: Joe Kaslowski  
Eval Division: Anaheim City Fire Department  
Eval Program: HMRRP  
Eval Source: CERS

Eval General Type: Compliance Evaluation Inspection  
Eval Date: 07-28-2009  
Violations Found: Yes  
Eval Type: Routine done by local agency  
Eval Notes: Inspector Name: Joe Kaslowski  
Eval Division: Anaheim City Fire Department  
Eval Program: HW  
Eval Source: CERS

Eval General Type: Compliance Evaluation Inspection  
Eval Date: 07-28-2009  
Violations Found: Yes  
Eval Type: Routine done by local agency  
Eval Notes: Inspector Name: Joe Kaslowski  
Eval Division: Anaheim City Fire Department  
Eval Program: PBR  
Eval Source: CERS

Eval General Type: Compliance Evaluation Inspection  
Eval Date: 10-27-2011  
Violations Found: No

Map ID  
Direction  
Distance  
Elevation

MAP FINDINGS

Site

Database(s)

EDR ID Number  
EPA ID Number

**AEROSCIENTIFIC CORP III (Continued)**

**S110169034**

Eval Type: Routine done by local agency  
Eval Notes: Inspector Name: JOE KASLOWSKI; NO VIOLATIONS OBSERVED  
Eval Division: Anaheim City Fire Department  
Eval Program: CA  
Eval Source: CERS

Eval General Type: Compliance Evaluation Inspection  
Eval Date: 10-27-2011  
Violations Found: No  
Eval Type: Routine done by local agency  
Eval Notes: Inspector Name: JOE KASLOWSKI; NO VIOLATIONS OBSERVED  
Eval Division: Anaheim City Fire Department  
Eval Program: HMRRP  
Eval Source: CERS

Eval General Type: Compliance Evaluation Inspection  
Eval Date: 10-27-2011  
Violations Found: No  
Eval Type: Routine done by local agency  
Eval Notes: Inspector Name: JOE KASLOWSKI; NO VIOLATIONS OBSERVED  
Eval Division: Anaheim City Fire Department  
Eval Program: HW  
Eval Source: CERS

Eval General Type: Compliance Evaluation Inspection  
Eval Date: 10-27-2011  
Violations Found: No  
Eval Type: Routine done by local agency  
Eval Notes: Inspector Name: JOE KASLOWSKI; NO VIOLATIONS OBSERVED  
Eval Division: Anaheim City Fire Department  
Eval Program: HWLQG  
Eval Source: CERS

Eval General Type: Compliance Evaluation Inspection  
Eval Date: 10-27-2011  
Violations Found: No  
Eval Type: Routine done by local agency  
Eval Notes: Inspector Name: JOE KASLOWSKI; NO VIOLATIONS OBSERVED  
Eval Division: Anaheim City Fire Department  
Eval Program: PBR  
Eval Source: CERS

Eval General Type: Other/Unknown  
Eval Date: 11-01-2017  
Violations Found: Yes  
Eval Type: Other, not routine, done by local agency  
Eval Notes: NTC LETTER  
Eval Division: Anaheim City Fire Department  
Eval Program: HMRRP  
Eval Source: CERS

Eval General Type: Compliance Evaluation Inspection  
Eval Date: 11-06-2014  
Violations Found: No  
Eval Type: Routine done by local agency  
Eval Notes: Not reported  
Eval Division: Anaheim City Fire Department

Map ID  
Direction  
Distance  
Elevation

MAP FINDINGS

Site

Database(s)

EDR ID Number  
EPA ID Number

**AEROSCIENTIFIC CORP III (Continued)**

**S110169034**

Eval Program: CA  
Eval Source: CERS

Eval General Type: Compliance Evaluation Inspection  
Eval Date: 11-06-2014  
Violations Found: No  
Eval Type: Routine done by local agency  
Eval Notes: Not reported  
Eval Division: Anaheim City Fire Department  
Eval Program: HMRRP  
Eval Source: CERS

Eval General Type: Compliance Evaluation Inspection  
Eval Date: 11-06-2014  
Violations Found: No  
Eval Type: Routine done by local agency  
Eval Notes: Not reported  
Eval Division: Anaheim City Fire Department  
Eval Program: HW  
Eval Source: CERS

Eval General Type: Compliance Evaluation Inspection  
Eval Date: 11-06-2014  
Violations Found: No  
Eval Type: Routine done by local agency  
Eval Notes: Not reported  
Eval Division: Anaheim City Fire Department  
Eval Program: HWLQG  
Eval Source: CERS

Eval General Type: Compliance Evaluation Inspection  
Eval Date: 11-06-2014  
Violations Found: No  
Eval Type: Routine done by local agency  
Eval Notes: Not reported  
Eval Division: Anaheim City Fire Department  
Eval Program: PBR  
Eval Source: CERS

**Affiliation:**

Affiliation Type Desc: Environmental Contact  
Entity Name: Johnny Villagrana  
Entity Title: Not reported  
Affiliation Address: 223 N CRESCENT WY  
Affiliation City: ANAHEIM  
Affiliation State: CA  
Affiliation Country: Not reported  
Affiliation Zip: 92801  
Affiliation Phone: Not reported

Affiliation Type Desc: Identification Signer  
Entity Name: Johnny Villagrana  
Entity Title: Environmental Manager  
Affiliation Address: Not reported  
Affiliation City: Not reported  
Affiliation State: Not reported  
Affiliation Country: Not reported



Map ID  
Direction  
Distance  
Elevation

MAP FINDINGS

Site

Database(s)

EDR ID Number  
EPA ID Number

**AEROSCIENTIFIC CORP III (Continued)**

**S110169034**

Affiliation Zip:	Not reported
Affiliation Phone:	Not reported
Affiliation Type Desc:	Parent Corporation
Entity Name:	KCA ELECTRONICS, INC.
Entity Title:	Not reported
Affiliation Address:	Not reported
Affiliation City:	Not reported
Affiliation State:	Not reported
Affiliation Country:	Not reported
Affiliation Zip:	Not reported
Affiliation Phone:	Not reported
Affiliation Type Desc:	Public Contact
Entity Name:	ROGER MLCOCH
Entity Title:	Not reported
Affiliation Address:	Not reported
Affiliation City:	Not reported
Affiliation State:	Not reported
Affiliation Country:	Not reported
Affiliation Zip:	92801
Affiliation Phone:	7147801234
Affiliation Type Desc:	Company Official
Entity Name:	Johnny Villagrana
Entity Title:	Environmental/Safety Manager
Affiliation Address:	Not reported
Affiliation City:	Not reported
Affiliation State:	Not reported
Affiliation Country:	Not reported
Affiliation Zip:	92801
Affiliation Phone:	Not reported
Affiliation Type Desc:	CUPA District
Entity Name:	Anaheim City Fire Department
Entity Title:	Not reported
Affiliation Address:	201 South Anaheim Boulevard, Suite 300
Affiliation City:	Anaheim
Affiliation State:	CA
Affiliation Country:	Not reported
Affiliation Zip:	92805
Affiliation Phone:	(714) 765-4047
Affiliation Type Desc:	Facility Mailing Address
Entity Name:	Mailing Address
Entity Title:	Not reported
Affiliation Address:	223 N CRESCENT WAY
Affiliation City:	ANAHEIM
Affiliation State:	CA
Affiliation Country:	Not reported
Affiliation Zip:	92801
Affiliation Phone:	Not reported
Affiliation Type Desc:	Legal Owner
Entity Name:	KCA ELECTRONICS, INC.
Entity Title:	Not reported
Affiliation Address:	223 N CRESCENT WY

Map ID  
Direction  
Distance  
Elevation

MAP FINDINGS

Site

Database(s)

EDR ID Number  
EPA ID Number

**AEROSCIENTIFIC CORP III (Continued)**

**S110169034**

Affiliation City: ANAHEIM  
Affiliation State: CA  
Affiliation Country: United States  
Affiliation Zip: 92801  
Affiliation Phone: (714) 780-1234

Affiliation Type Desc: Operator  
Entity Name: KCA ELECTRONICS,INC  
Entity Title: Not reported  
Affiliation Address: Not reported  
Affiliation City: Not reported  
Affiliation State: Not reported  
Affiliation Country: Not reported  
Affiliation Zip: Not reported  
Affiliation Phone: (714) 781-8487

Affiliation Type Desc: Document Preparer  
Entity Name: Johnny Villagrana  
Entity Title: Not reported  
Affiliation Address: Not reported  
Affiliation City: Not reported  
Affiliation State: Not reported  
Affiliation Country: Not reported  
Affiliation Zip: Not reported  
Affiliation Phone: Not reported

Affiliation Type Desc: Onsite Treatment Unit Owner Operator  
Entity Name: Johnny Villagrana  
Entity Title: Environmental Coordinator  
Affiliation Address: Not reported  
Affiliation City: Not reported  
Affiliation State: Not reported  
Affiliation Country: Not reported  
Affiliation Zip: Not reported  
Affiliation Phone: Not reported

Affiliation Type Desc: Technical Contact  
Entity Name: ROGER MLCOCH  
Entity Title: Not reported  
Affiliation Address: Not reported  
Affiliation City: Not reported  
Affiliation State: Not reported  
Affiliation Country: Not reported  
Affiliation Zip: 92801  
Affiliation Phone: 7147801234

70  
ENE  
1/2-1  
0.984 mi.  
5194 ft.

**DURAN COMPANY**  
**1773 WEST LINCOLN AVENUE #1**  
**ANAHEIM, CA 92801**

**ENVIROSTOR S101481412**  
**N/A**

**Relative:**  
**Higher**

ENVIROSTOR:  
Name: DURAN COMPANY  
Address: 1773 WEST LINCOLN AVENUE #1  
City,State,Zip: ANAHEIM, CA 92801  
Facility ID: 30270003

**Actual:**  
**124 ft.**

Map ID  
Direction  
Distance  
Elevation

MAP FINDINGS

Site

Database(s)

EDR ID Number  
EPA ID Number

**DURAN COMPANY (Continued)**

**S101481412**

Status: Refer: Other Agency  
Status Date: 02/28/1988  
Site Code: Not reported  
Site Type: Historical  
Site Type Detailed: \* Historical  
Acres: Not reported  
NPL: NO  
Regulatory Agencies: NONE SPECIFIED  
Lead Agency: NONE SPECIFIED  
Program Manager: Not reported  
Supervisor: \* Mmonroy  
Division Branch: Cleanup Cypress  
Assembly: 65  
Senate: 29  
Special Program: \* CERC2  
Restricted Use: NO  
Site Mgmt Req: NONE SPECIFIED  
Funding: Not reported  
Latitude: 33.83222  
Longitude: -117.9441  
APN: NONE SPECIFIED  
Past Use: NONE SPECIFIED  
Potential COC: \* CONTAMINATED SOIL \* UNSPECIFIED SLUDGE WASTE  
Confirmed COC: NONE SPECIFIED  
Potential Description: NONE SPECIFIED  
Alias Name: 30270003  
Alias Type: Envirostor ID Number

Completed Info:

Completed Area Name: PROJECT WIDE  
Completed Sub Area Name: Not reported  
Completed Document Type: Site Screening  
Completed Date: 01/19/1995  
Comments: DATABASE VALIDATION PROGRAM CONFIRMS NFA FOR DTSC.

Completed Area Name: PROJECT WIDE  
Completed Sub Area Name: Not reported  
Completed Document Type: Preliminary Assessment Report  
Completed Date: 01/29/1988  
Comments: PRELIM ASSESS DONE ONLY WASTE IS RINSE WTR. - NOW RECINCU- LATED, NO EVIDENCE OF ON-SITE DISP.

Completed Area Name: PROJECT WIDE  
Completed Sub Area Name: Not reported  
Completed Document Type: Site Screening  
Completed Date: 06/08/1987  
Comments: SITE SCREENING DONE CERCLA GRANT SITE

Future Area Name: Not reported  
Future Sub Area Name: Not reported  
Future Document Type: Not reported  
Future Due Date: Not reported  
Schedule Area Name: Not reported  
Schedule Sub Area Name: Not reported  
Schedule Document Type: Not reported  
Schedule Due Date: Not reported  
Schedule Revised Date: Not reported

Count: 1 records.

ORPHAN SUMMARY

<u>City</u>	<u>EDR ID</u>	<u>Site Name</u>	<u>Site Address</u>	<u>Zip</u>	<u>Database(s)</u>
ORANGE COUNTY	S107537591		AT DEAD END OF BLACK STAR CYN,		CDL

# GOVERNMENT RECORDS SEARCHED / DATA CURRENCY TRACKING

To maintain currency of the following federal and state databases, EDR contacts the appropriate governmental agency on a monthly or quarterly basis, as required.

**Number of Days to Update:** Provides confirmation that EDR is reporting records that have been updated within 90 days from the date the government agency made the information available to the public.

## **STANDARD ENVIRONMENTAL RECORDS**

### ***Federal NPL site list***

#### **NPL: National Priority List**

National Priorities List (Superfund). The NPL is a subset of CERCLIS and identifies over 1,200 sites for priority cleanup under the Superfund Program. NPL sites may encompass relatively large areas. As such, EDR provides polygon coverage for over 1,000 NPL site boundaries produced by EPA's Environmental Photographic Interpretation Center (EPIC) and regional EPA offices.

Date of Government Version: 04/27/2021	Source: EPA
Date Data Arrived at EDR: 05/03/2021	Telephone: N/A
Date Made Active in Reports: 05/19/2021	Last EDR Contact: 08/04/2021
Number of Days to Update: 16	Next Scheduled EDR Contact: 10/11/2021
	Data Release Frequency: Quarterly

#### **NPL Site Boundaries**

##### **Sources:**

EPA's Environmental Photographic Interpretation Center (EPIC)  
Telephone: 202-564-7333

EPA Region 1  
Telephone 617-918-1143

EPA Region 6  
Telephone: 214-655-6659

EPA Region 3  
Telephone 215-814-5418

EPA Region 7  
Telephone: 913-551-7247

EPA Region 4  
Telephone 404-562-8033

EPA Region 8  
Telephone: 303-312-6774

EPA Region 5  
Telephone 312-886-6686

EPA Region 9  
Telephone: 415-947-4246

EPA Region 10  
Telephone 206-553-8665

#### **Proposed NPL: Proposed National Priority List Sites**

A site that has been proposed for listing on the National Priorities List through the issuance of a proposed rule in the Federal Register. EPA then accepts public comments on the site, responds to the comments, and places on the NPL those sites that continue to meet the requirements for listing.

Date of Government Version: 04/27/2021	Source: EPA
Date Data Arrived at EDR: 05/03/2021	Telephone: N/A
Date Made Active in Reports: 05/19/2021	Last EDR Contact: 08/04/2021
Number of Days to Update: 16	Next Scheduled EDR Contact: 10/11/2021
	Data Release Frequency: Quarterly

#### **NPL LIENS: Federal Superfund Liens**

Federal Superfund Liens. Under the authority granted the USEPA by CERCLA of 1980, the USEPA has the authority to file liens against real property in order to recover remedial action expenditures or when the property owner received notification of potential liability. USEPA compiles a listing of filed notices of Superfund Liens.

# GOVERNMENT RECORDS SEARCHED / DATA CURRENCY TRACKING

Date of Government Version: 10/15/1991  
Date Data Arrived at EDR: 02/02/1994  
Date Made Active in Reports: 03/30/1994  
Number of Days to Update: 56

Source: EPA  
Telephone: 202-564-4267  
Last EDR Contact: 08/15/2011  
Next Scheduled EDR Contact: 11/28/2011  
Data Release Frequency: No Update Planned

## ***Federal Delisted NPL site list***

Delisted NPL: National Priority List Deletions

The National Oil and Hazardous Substances Pollution Contingency Plan (NCP) establishes the criteria that the EPA uses to delete sites from the NPL. In accordance with 40 CFR 300.425.(e), sites may be deleted from the NPL where no further response is appropriate.

Date of Government Version: 04/27/2021  
Date Data Arrived at EDR: 05/03/2021  
Date Made Active in Reports: 05/19/2021  
Number of Days to Update: 16

Source: EPA  
Telephone: N/A  
Last EDR Contact: 08/04/2021  
Next Scheduled EDR Contact: 10/11/2021  
Data Release Frequency: Quarterly

## ***Federal CERCLIS list***

FEDERAL FACILITY: Federal Facility Site Information listing

A listing of National Priority List (NPL) and Base Realignment and Closure (BRAC) sites found in the Comprehensive Environmental Response, Compensation and Liability Information System (CERCLIS) Database where EPA Federal Facilities Restoration and Reuse Office is involved in cleanup activities.

Date of Government Version: 02/22/2021  
Date Data Arrived at EDR: 03/30/2021  
Date Made Active in Reports: 06/17/2021  
Number of Days to Update: 79

Source: Environmental Protection Agency  
Telephone: 703-603-8704  
Last EDR Contact: 06/23/2021  
Next Scheduled EDR Contact: 10/11/2021  
Data Release Frequency: Varies

SEMS: Superfund Enterprise Management System

SEMS (Superfund Enterprise Management System) tracks hazardous waste sites, potentially hazardous waste sites, and remedial activities performed in support of EPA's Superfund Program across the United States. The list was formerly know as CERCLIS, renamed to SEMS by the EPA in 2015. The list contains data on potentially hazardous waste sites that have been reported to the USEPA by states, municipalities, private companies and private persons, pursuant to Section 103 of the Comprehensive Environmental Response, Compensation, and Liability Act (CERCLA). This dataset also contains sites which are either proposed to or on the National Priorities List (NPL) and the sites which are in the screening and assessment phase for possible inclusion on the NPL.

Date of Government Version: 04/27/2021  
Date Data Arrived at EDR: 05/03/2021  
Date Made Active in Reports: 05/19/2021  
Number of Days to Update: 16

Source: EPA  
Telephone: 800-424-9346  
Last EDR Contact: 08/04/2021  
Next Scheduled EDR Contact: 10/25/2021  
Data Release Frequency: Quarterly

## ***Federal CERCLIS NFRAP site list***

SEMS-ARCHIVE: Superfund Enterprise Management System Archive

# GOVERNMENT RECORDS SEARCHED / DATA CURRENCY TRACKING

SEMS-ARCHIVE (Superfund Enterprise Management System Archive) tracks sites that have no further interest under the Federal Superfund Program based on available information. The list was formerly known as the CERCLIS-NFRAP, renamed to SEMS ARCHIVE by the EPA in 2015. EPA may perform a minimal level of assessment work at a site while it is archived if site conditions change and/or new information becomes available. Archived sites have been removed and archived from the inventory of SEMS sites. Archived status indicates that, to the best of EPA's knowledge, assessment at a site has been completed and that EPA has determined no further steps will be taken to list the site on the National Priorities List (NPL), unless information indicates this decision was not appropriate or other considerations require a recommendation for listing at a later time. The decision does not necessarily mean that there is no hazard associated with a given site; it only means that, based upon available information, the location is not judged to be potential NPL site.

Date of Government Version: 04/27/2021	Source: EPA
Date Data Arrived at EDR: 05/03/2021	Telephone: 800-424-9346
Date Made Active in Reports: 05/19/2021	Last EDR Contact: 08/04/2021
Number of Days to Update: 16	Next Scheduled EDR Contact: 10/25/2021
	Data Release Frequency: Quarterly

## ***Federal RCRA CORRACTS facilities list***

CORRACTS: Corrective Action Report

CORRACTS identifies hazardous waste handlers with RCRA corrective action activity.

Date of Government Version: 03/22/2021	Source: EPA
Date Data Arrived at EDR: 03/23/2021	Telephone: 800-424-9346
Date Made Active in Reports: 05/19/2021	Last EDR Contact: 06/21/2021
Number of Days to Update: 57	Next Scheduled EDR Contact: 10/04/2021
	Data Release Frequency: Quarterly

## ***Federal RCRA non-CORRACTS TSD facilities list***

RCRA-TSDF: RCRA - Treatment, Storage and Disposal

RCRAInfo is EPA's comprehensive information system, providing access to data supporting the Resource Conservation and Recovery Act (RCRA) of 1976 and the Hazardous and Solid Waste Amendments (HSWA) of 1984. The database includes selective information on sites which generate, transport, store, treat and/or dispose of hazardous waste as defined by the Resource Conservation and Recovery Act (RCRA). Transporters are individuals or entities that move hazardous waste from the generator offsite to a facility that can recycle, treat, store, or dispose of the waste. TSDFs treat, store, or dispose of the waste.

Date of Government Version: 03/22/2021	Source: Environmental Protection Agency
Date Data Arrived at EDR: 03/23/2021	Telephone: (415) 495-8895
Date Made Active in Reports: 05/19/2021	Last EDR Contact: 06/21/2021
Number of Days to Update: 57	Next Scheduled EDR Contact: 10/04/2021
	Data Release Frequency: Quarterly

## ***Federal RCRA generators list***

RCRA-LQG: RCRA - Large Quantity Generators

RCRAInfo is EPA's comprehensive information system, providing access to data supporting the Resource Conservation and Recovery Act (RCRA) of 1976 and the Hazardous and Solid Waste Amendments (HSWA) of 1984. The database includes selective information on sites which generate, transport, store, treat and/or dispose of hazardous waste as defined by the Resource Conservation and Recovery Act (RCRA). Large quantity generators (LQGs) generate over 1,000 kilograms (kg) of hazardous waste, or over 1 kg of acutely hazardous waste per month.

Date of Government Version: 03/22/2021	Source: Environmental Protection Agency
Date Data Arrived at EDR: 03/23/2021	Telephone: (415) 495-8895
Date Made Active in Reports: 05/19/2021	Last EDR Contact: 06/21/2021
Number of Days to Update: 57	Next Scheduled EDR Contact: 10/04/2021
	Data Release Frequency: Quarterly

# GOVERNMENT RECORDS SEARCHED / DATA CURRENCY TRACKING

## RCRA-SQG: RCRA - Small Quantity Generators

RCRAInfo is EPA's comprehensive information system, providing access to data supporting the Resource Conservation and Recovery Act (RCRA) of 1976 and the Hazardous and Solid Waste Amendments (HSWA) of 1984. The database includes selective information on sites which generate, transport, store, treat and/or dispose of hazardous waste as defined by the Resource Conservation and Recovery Act (RCRA). Small quantity generators (SQGs) generate between 100 kg and 1,000 kg of hazardous waste per month.

Date of Government Version: 03/22/2021	Source: Environmental Protection Agency
Date Data Arrived at EDR: 03/23/2021	Telephone: (415) 495-8895
Date Made Active in Reports: 05/19/2021	Last EDR Contact: 06/21/2021
Number of Days to Update: 57	Next Scheduled EDR Contact: 10/04/2021
	Data Release Frequency: Quarterly

## RCRA-VSQG: RCRA - Very Small Quantity Generators (Formerly Conditionally Exempt Small Quantity Generators)

RCRAInfo is EPA's comprehensive information system, providing access to data supporting the Resource Conservation and Recovery Act (RCRA) of 1976 and the Hazardous and Solid Waste Amendments (HSWA) of 1984. The database includes selective information on sites which generate, transport, store, treat and/or dispose of hazardous waste as defined by the Resource Conservation and Recovery Act (RCRA). Very small quantity generators (VSQGs) generate less than 100 kg of hazardous waste, or less than 1 kg of acutely hazardous waste per month.

Date of Government Version: 03/22/2021	Source: Environmental Protection Agency
Date Data Arrived at EDR: 03/23/2021	Telephone: (415) 495-8895
Date Made Active in Reports: 05/19/2021	Last EDR Contact: 06/21/2021
Number of Days to Update: 57	Next Scheduled EDR Contact: 10/04/2021
	Data Release Frequency: Quarterly

## ***Federal institutional controls / engineering controls registries***

### LUCIS: Land Use Control Information System

LUCIS contains records of land use control information pertaining to the former Navy Base Realignment and Closure properties.

Date of Government Version: 05/10/2021	Source: Department of the Navy
Date Data Arrived at EDR: 05/13/2021	Telephone: 843-820-7326
Date Made Active in Reports: 08/03/2021	Last EDR Contact: 08/05/2021
Number of Days to Update: 82	Next Scheduled EDR Contact: 11/22/2021
	Data Release Frequency: Varies

### US ENG CONTROLS: Engineering Controls Sites List

A listing of sites with engineering controls in place. Engineering controls include various forms of caps, building foundations, liners, and treatment methods to create pathway elimination for regulated substances to enter environmental media or effect human health.

Date of Government Version: 05/17/2021	Source: Environmental Protection Agency
Date Data Arrived at EDR: 05/21/2021	Telephone: 703-603-0695
Date Made Active in Reports: 08/11/2021	Last EDR Contact: 08/23/2021
Number of Days to Update: 82	Next Scheduled EDR Contact: 12/06/2021
	Data Release Frequency: Varies

### US INST CONTROLS: Institutional Controls Sites List

A listing of sites with institutional controls in place. Institutional controls include administrative measures, such as groundwater use restrictions, construction restrictions, property use restrictions, and post remediation care requirements intended to prevent exposure to contaminants remaining on site. Deed restrictions are generally required as part of the institutional controls.

Date of Government Version: 05/17/2021	Source: Environmental Protection Agency
Date Data Arrived at EDR: 05/21/2021	Telephone: 703-603-0695
Date Made Active in Reports: 08/11/2021	Last EDR Contact: 08/23/2021
Number of Days to Update: 82	Next Scheduled EDR Contact: 12/06/2021
	Data Release Frequency: Varies



# GOVERNMENT RECORDS SEARCHED / DATA CURRENCY TRACKING

## **Federal ERNS list**

ERNS: Emergency Response Notification System

Emergency Response Notification System. ERNS records and stores information on reported releases of oil and hazardous substances.

Date of Government Version: 06/14/2021  
Date Data Arrived at EDR: 06/17/2021  
Date Made Active in Reports: 08/17/2021  
Number of Days to Update: 61

Source: National Response Center, United States Coast Guard  
Telephone: 202-267-2180  
Last EDR Contact: 06/17/2021  
Next Scheduled EDR Contact: 10/04/2021  
Data Release Frequency: Quarterly

## **State- and tribal - equivalent NPL**

RESPONSE: State Response Sites

Identifies confirmed release sites where DTSC is involved in remediation, either in a lead or oversight capacity. These confirmed release sites are generally high-priority and high potential risk.

Date of Government Version: 04/23/2021  
Date Data Arrived at EDR: 04/23/2021  
Date Made Active in Reports: 07/12/2021  
Number of Days to Update: 80

Source: Department of Toxic Substances Control  
Telephone: 916-323-3400  
Last EDR Contact: 07/22/2021  
Next Scheduled EDR Contact: 11/08/2021  
Data Release Frequency: Quarterly

## **State- and tribal - equivalent CERCLIS**

ENVIROSTOR: EnviroStor Database

The Department of Toxic Substances Control's (DTSC's) Site Mitigation and Brownfields Reuse Program's (SMBRP's) EnviroStor database identifies sites that have known contamination or sites for which there may be reasons to investigate further. The database includes the following site types: Federal Superfund sites (National Priorities List (NPL)); State Response, including Military Facilities and State Superfund; Voluntary Cleanup; and School sites. EnviroStor provides similar information to the information that was available in CalSites, and provides additional site information, including, but not limited to, identification of formerly-contaminated properties that have been released for reuse, properties where environmental deed restrictions have been recorded to prevent inappropriate land uses, and risk characterization information that is used to assess potential impacts to public health and the environment at contaminated sites.

Date of Government Version: 04/23/2021  
Date Data Arrived at EDR: 04/23/2021  
Date Made Active in Reports: 07/12/2021  
Number of Days to Update: 80

Source: Department of Toxic Substances Control  
Telephone: 916-323-3400  
Last EDR Contact: 07/22/2021  
Next Scheduled EDR Contact: 11/08/2021  
Data Release Frequency: Quarterly

## **State and tribal landfill and/or solid waste disposal site lists**

SWF/LF (SWIS): Solid Waste Information System

Active, Closed and Inactive Landfills. SWF/LF records typically contain an inventory of solid waste disposal facilities or landfills. These may be active or inactive facilities or open dumps that failed to meet RCRA Section 4004 criteria for solid waste landfills or disposal sites.

Date of Government Version: 05/10/2021  
Date Data Arrived at EDR: 05/11/2021  
Date Made Active in Reports: 07/27/2021  
Number of Days to Update: 77

Source: Department of Resources Recycling and Recovery  
Telephone: 916-341-6320  
Last EDR Contact: 08/10/2021  
Next Scheduled EDR Contact: 11/22/2021  
Data Release Frequency: Quarterly

## **State and tribal leaking storage tank lists**

# GOVERNMENT RECORDS SEARCHED / DATA CURRENCY TRACKING

## LUST REG 6L: Leaking Underground Storage Tank Case Listing

For more current information, please refer to the State Water Resources Control Board's LUST database.

Date of Government Version: 09/09/2003	Source: California Regional Water Quality Control Board Lahontan Region (6)
Date Data Arrived at EDR: 09/10/2003	Telephone: 530-542-5572
Date Made Active in Reports: 10/07/2003	Last EDR Contact: 09/12/2011
Number of Days to Update: 27	Next Scheduled EDR Contact: 12/26/2011
	Data Release Frequency: No Update Planned

## LUST REG 5: Leaking Underground Storage Tank Database

Leaking Underground Storage Tank locations. Alameda, Alpine, Amador, Butte, Colusa, Contra Costa, Calveras, El Dorado, Fresno, Glenn, Kern, Kings, Lake, Lassen, Madera, Mariposa, Merced, Modoc, Napa, Nevada, Placer, Plumas, Sacramento, San Joaquin, Shasta, Solano, Stanislaus, Sutter, Tehama, Tulare, Tuolumne, Yolo, Yuba counties.

Date of Government Version: 07/01/2008	Source: California Regional Water Quality Control Board Central Valley Region (5)
Date Data Arrived at EDR: 07/22/2008	Telephone: 916-464-4834
Date Made Active in Reports: 07/31/2008	Last EDR Contact: 07/01/2011
Number of Days to Update: 9	Next Scheduled EDR Contact: 10/17/2011
	Data Release Frequency: No Update Planned

## LUST REG 4: Underground Storage Tank Leak List

Los Angeles, Ventura counties. For more current information, please refer to the State Water Resources Control Board's LUST database.

Date of Government Version: 09/07/2004	Source: California Regional Water Quality Control Board Los Angeles Region (4)
Date Data Arrived at EDR: 09/07/2004	Telephone: 213-576-6710
Date Made Active in Reports: 10/12/2004	Last EDR Contact: 09/06/2011
Number of Days to Update: 35	Next Scheduled EDR Contact: 12/19/2011
	Data Release Frequency: No Update Planned

## LUST REG 3: Leaking Underground Storage Tank Database

Leaking Underground Storage Tank locations. Monterey, San Benito, San Luis Obispo, Santa Barbara, Santa Cruz counties.

Date of Government Version: 05/19/2003	Source: California Regional Water Quality Control Board Central Coast Region (3)
Date Data Arrived at EDR: 05/19/2003	Telephone: 805-542-4786
Date Made Active in Reports: 06/02/2003	Last EDR Contact: 07/18/2011
Number of Days to Update: 14	Next Scheduled EDR Contact: 10/31/2011
	Data Release Frequency: No Update Planned

## LUST REG 2: Fuel Leak List

Leaking Underground Storage Tank locations. Alameda, Contra Costa, Marin, Napa, San Francisco, San Mateo, Santa Clara, Solano, Sonoma counties.

Date of Government Version: 09/30/2004	Source: California Regional Water Quality Control Board San Francisco Bay Region (2)
Date Data Arrived at EDR: 10/20/2004	Telephone: 510-622-2433
Date Made Active in Reports: 11/19/2004	Last EDR Contact: 09/19/2011
Number of Days to Update: 30	Next Scheduled EDR Contact: 01/02/2012
	Data Release Frequency: No Update Planned

## LUST REG 1: Active Toxic Site Investigation

Del Norte, Humboldt, Lake, Mendocino, Modoc, Siskiyou, Sonoma, Trinity counties. For more current information, please refer to the State Water Resources Control Board's LUST database.

Date of Government Version: 02/01/2001	Source: California Regional Water Quality Control Board North Coast (1)
Date Data Arrived at EDR: 02/28/2001	Telephone: 707-570-3769
Date Made Active in Reports: 03/29/2001	Last EDR Contact: 08/01/2011
Number of Days to Update: 29	Next Scheduled EDR Contact: 11/14/2011
	Data Release Frequency: No Update Planned

# GOVERNMENT RECORDS SEARCHED / DATA CURRENCY TRACKING

## LUST REG 6V: Leaking Underground Storage Tank Case Listing

Leaking Underground Storage Tank locations. Inyo, Kern, Los Angeles, Mono, San Bernardino counties.

Date of Government Version: 06/07/2005	Source: California Regional Water Quality Control Board Victorville Branch Office (6)
Date Data Arrived at EDR: 06/07/2005	Telephone: 760-241-7365
Date Made Active in Reports: 06/29/2005	Last EDR Contact: 09/12/2011
Number of Days to Update: 22	Next Scheduled EDR Contact: 12/26/2011
	Data Release Frequency: No Update Planned

## LUST REG 8: Leaking Underground Storage Tanks

California Regional Water Quality Control Board Santa Ana Region (8). For more current information, please refer to the State Water Resources Control Board's LUST database.

Date of Government Version: 02/14/2005	Source: California Regional Water Quality Control Board Santa Ana Region (8)
Date Data Arrived at EDR: 02/15/2005	Telephone: 909-782-4496
Date Made Active in Reports: 03/28/2005	Last EDR Contact: 08/15/2011
Number of Days to Update: 41	Next Scheduled EDR Contact: 11/28/2011
	Data Release Frequency: No Update Planned

## LUST REG 9: Leaking Underground Storage Tank Report

Orange, Riverside, San Diego counties. For more current information, please refer to the State Water Resources Control Board's LUST database.

Date of Government Version: 03/01/2001	Source: California Regional Water Quality Control Board San Diego Region (9)
Date Data Arrived at EDR: 04/23/2001	Telephone: 858-637-5595
Date Made Active in Reports: 05/21/2001	Last EDR Contact: 09/26/2011
Number of Days to Update: 28	Next Scheduled EDR Contact: 01/09/2012
	Data Release Frequency: No Update Planned

## LUST: Leaking Underground Fuel Tank Report (GEOTRACKER)

Leaking Underground Storage Tank (LUST) Sites included in GeoTracker. GeoTracker is the Water Boards data management system for sites that impact, or have the potential to impact, water quality in California, with emphasis on groundwater.

Date of Government Version: 06/03/2021	Source: State Water Resources Control Board
Date Data Arrived at EDR: 06/03/2021	Telephone: see region list
Date Made Active in Reports: 08/24/2021	Last EDR Contact: 06/03/2021
Number of Days to Update: 82	Next Scheduled EDR Contact: 09/20/2021
	Data Release Frequency: Quarterly

## LUST REG 7: Leaking Underground Storage Tank Case Listing

Leaking Underground Storage Tank locations. Imperial, Riverside, San Diego, Santa Barbara counties.

Date of Government Version: 02/26/2004	Source: California Regional Water Quality Control Board Colorado River Basin Region (7)
Date Data Arrived at EDR: 02/26/2004	Telephone: 760-776-8943
Date Made Active in Reports: 03/24/2004	Last EDR Contact: 08/01/2011
Number of Days to Update: 27	Next Scheduled EDR Contact: 11/14/2011
	Data Release Frequency: No Update Planned

## INDIAN LUST R10: Leaking Underground Storage Tanks on Indian Land

LUSTs on Indian land in Alaska, Idaho, Oregon and Washington.

Date of Government Version: 11/12/2020	Source: EPA Region 10
Date Data Arrived at EDR: 12/16/2020	Telephone: 206-553-2857
Date Made Active in Reports: 03/12/2021	Last EDR Contact: 06/11/2021
Number of Days to Update: 86	Next Scheduled EDR Contact: 11/01/2021
	Data Release Frequency: Varies

## INDIAN LUST R5: Leaking Underground Storage Tanks on Indian Land

Leaking underground storage tanks located on Indian Land in Michigan, Minnesota and Wisconsin.

# GOVERNMENT RECORDS SEARCHED / DATA CURRENCY TRACKING

Date of Government Version: 10/07/2020  
Date Data Arrived at EDR: 12/16/2020  
Date Made Active in Reports: 03/12/2021  
Number of Days to Update: 86

Source: EPA, Region 5  
Telephone: 312-886-7439  
Last EDR Contact: 06/11/2021  
Next Scheduled EDR Contact: 11/01/2021  
Data Release Frequency: Varies

INDIAN LUST R9: Leaking Underground Storage Tanks on Indian Land  
LUSTs on Indian land in Arizona, California, New Mexico and Nevada

Date of Government Version: 10/01/2020  
Date Data Arrived at EDR: 12/16/2020  
Date Made Active in Reports: 03/12/2021  
Number of Days to Update: 86

Source: Environmental Protection Agency  
Telephone: 415-972-3372  
Last EDR Contact: 06/11/2021  
Next Scheduled EDR Contact: 11/01/2021  
Data Release Frequency: Varies

INDIAN LUST R8: Leaking Underground Storage Tanks on Indian Land  
LUSTs on Indian land in Colorado, Montana, North Dakota, South Dakota, Utah and Wyoming.

Date of Government Version: 10/09/2020  
Date Data Arrived at EDR: 12/16/2020  
Date Made Active in Reports: 03/12/2021  
Number of Days to Update: 86

Source: EPA Region 8  
Telephone: 303-312-6271  
Last EDR Contact: 06/11/2021  
Next Scheduled EDR Contact: 11/01/2021  
Data Release Frequency: Varies

INDIAN LUST R7: Leaking Underground Storage Tanks on Indian Land  
LUSTs on Indian land in Iowa, Kansas, and Nebraska

Date of Government Version: 09/30/2020  
Date Data Arrived at EDR: 12/22/2020  
Date Made Active in Reports: 03/12/2021  
Number of Days to Update: 80

Source: EPA Region 7  
Telephone: 913-551-7003  
Last EDR Contact: 06/11/2021  
Next Scheduled EDR Contact: 11/01/2021  
Data Release Frequency: Varies

INDIAN LUST R4: Leaking Underground Storage Tanks on Indian Land  
LUSTs on Indian land in Florida, Mississippi and North Carolina.

Date of Government Version: 10/02/2020  
Date Data Arrived at EDR: 12/18/2020  
Date Made Active in Reports: 03/12/2021  
Number of Days to Update: 84

Source: EPA Region 4  
Telephone: 404-562-8677  
Last EDR Contact: 06/17/2021  
Next Scheduled EDR Contact: 11/01/2021  
Data Release Frequency: Varies

INDIAN LUST R1: Leaking Underground Storage Tanks on Indian Land  
A listing of leaking underground storage tank locations on Indian Land.

Date of Government Version: 10/01/2020  
Date Data Arrived at EDR: 12/16/2020  
Date Made Active in Reports: 03/12/2021  
Number of Days to Update: 86

Source: EPA Region 1  
Telephone: 617-918-1313  
Last EDR Contact: 06/11/2021  
Next Scheduled EDR Contact: 11/01/2021  
Data Release Frequency: Varies

INDIAN LUST R6: Leaking Underground Storage Tanks on Indian Land  
LUSTs on Indian land in New Mexico and Oklahoma.

Date of Government Version: 04/08/2020  
Date Data Arrived at EDR: 05/20/2020  
Date Made Active in Reports: 08/12/2020  
Number of Days to Update: 84

Source: EPA Region 6  
Telephone: 214-665-6597  
Last EDR Contact: 06/11/2021  
Next Scheduled EDR Contact: 11/01/2021  
Data Release Frequency: Varies

# GOVERNMENT RECORDS SEARCHED / DATA CURRENCY TRACKING

## CPS-SLIC: Statewide SLIC Cases (GEOTRACKER)

Cleanup Program Sites (CPS; also known as Site Cleanups [SC] and formerly known as Spills, Leaks, Investigations, and Cleanups [SLIC] sites) included in GeoTracker. GeoTracker is the Water Boards data management system for sites that impact, or have the potential to impact, water quality in California, with emphasis on groundwater.

Date of Government Version: 06/03/2021	Source: State Water Resources Control Board
Date Data Arrived at EDR: 06/03/2021	Telephone: 866-480-1028
Date Made Active in Reports: 08/24/2021	Last EDR Contact: 06/03/2021
Number of Days to Update: 82	Next Scheduled EDR Contact: 09/20/2021
	Data Release Frequency: Varies

## SLIC REG 1: Active Toxic Site Investigations

The SLIC (Spills, Leaks, Investigations and Cleanup) program is designed to protect and restore water quality from spills, leaks, and similar discharges.

Date of Government Version: 04/03/2003	Source: California Regional Water Quality Control Board, North Coast Region (1)
Date Data Arrived at EDR: 04/07/2003	Telephone: 707-576-2220
Date Made Active in Reports: 04/25/2003	Last EDR Contact: 08/01/2011
Number of Days to Update: 18	Next Scheduled EDR Contact: 11/14/2011
	Data Release Frequency: No Update Planned

## SLIC REG 2: Spills, Leaks, Investigation & Cleanup Cost Recovery Listing

The SLIC (Spills, Leaks, Investigations and Cleanup) program is designed to protect and restore water quality from spills, leaks, and similar discharges.

Date of Government Version: 09/30/2004	Source: Regional Water Quality Control Board San Francisco Bay Region (2)
Date Data Arrived at EDR: 10/20/2004	Telephone: 510-286-0457
Date Made Active in Reports: 11/19/2004	Last EDR Contact: 09/19/2011
Number of Days to Update: 30	Next Scheduled EDR Contact: 01/02/2012
	Data Release Frequency: No Update Planned

## SLIC REG 3: Spills, Leaks, Investigation & Cleanup Cost Recovery Listing

The SLIC (Spills, Leaks, Investigations and Cleanup) program is designed to protect and restore water quality from spills, leaks, and similar discharges.

Date of Government Version: 05/18/2006	Source: California Regional Water Quality Control Board Central Coast Region (3)
Date Data Arrived at EDR: 05/18/2006	Telephone: 805-549-3147
Date Made Active in Reports: 06/15/2006	Last EDR Contact: 07/18/2011
Number of Days to Update: 28	Next Scheduled EDR Contact: 10/31/2011
	Data Release Frequency: No Update Planned

## SLIC REG 4: Spills, Leaks, Investigation & Cleanup Cost Recovery Listing

The SLIC (Spills, Leaks, Investigations and Cleanup) program is designed to protect and restore water quality from spills, leaks, and similar discharges.

Date of Government Version: 11/17/2004	Source: Region Water Quality Control Board Los Angeles Region (4)
Date Data Arrived at EDR: 11/18/2004	Telephone: 213-576-6600
Date Made Active in Reports: 01/04/2005	Last EDR Contact: 07/01/2011
Number of Days to Update: 47	Next Scheduled EDR Contact: 10/17/2011
	Data Release Frequency: No Update Planned

## SLIC REG 5: Spills, Leaks, Investigation & Cleanup Cost Recovery Listing

The SLIC (Spills, Leaks, Investigations and Cleanup) program is designed to protect and restore water quality from spills, leaks, and similar discharges.

Date of Government Version: 04/01/2005	Source: Regional Water Quality Control Board Central Valley Region (5)
Date Data Arrived at EDR: 04/05/2005	Telephone: 916-464-3291
Date Made Active in Reports: 04/21/2005	Last EDR Contact: 09/12/2011
Number of Days to Update: 16	Next Scheduled EDR Contact: 12/26/2011
	Data Release Frequency: No Update Planned

# GOVERNMENT RECORDS SEARCHED / DATA CURRENCY TRACKING

## SLIC REG 6V: Spills, Leaks, Investigation & Cleanup Cost Recovery Listing

The SLIC (Spills, Leaks, Investigations and Cleanup) program is designed to protect and restore water quality from spills, leaks, and similar discharges.

Date of Government Version: 05/24/2005  
Date Data Arrived at EDR: 05/25/2005  
Date Made Active in Reports: 06/16/2005  
Number of Days to Update: 22

Source: Regional Water Quality Control Board, Victorville Branch  
Telephone: 619-241-6583  
Last EDR Contact: 08/15/2011  
Next Scheduled EDR Contact: 11/28/2011  
Data Release Frequency: No Update Planned

## SLIC REG 6L: SLIC Sites

The SLIC (Spills, Leaks, Investigations and Cleanup) program is designed to protect and restore water quality from spills, leaks, and similar discharges.

Date of Government Version: 09/07/2004  
Date Data Arrived at EDR: 09/07/2004  
Date Made Active in Reports: 10/12/2004  
Number of Days to Update: 35

Source: California Regional Water Quality Control Board, Lahontan Region  
Telephone: 530-542-5574  
Last EDR Contact: 08/15/2011  
Next Scheduled EDR Contact: 11/28/2011  
Data Release Frequency: No Update Planned

## SLIC REG 7: SLIC List

The SLIC (Spills, Leaks, Investigations and Cleanup) program is designed to protect and restore water quality from spills, leaks, and similar discharges.

Date of Government Version: 11/24/2004  
Date Data Arrived at EDR: 11/29/2004  
Date Made Active in Reports: 01/04/2005  
Number of Days to Update: 36

Source: California Regional Quality Control Board, Colorado River Basin Region  
Telephone: 760-346-7491  
Last EDR Contact: 08/01/2011  
Next Scheduled EDR Contact: 11/14/2011  
Data Release Frequency: No Update Planned

## SLIC REG 8: Spills, Leaks, Investigation & Cleanup Cost Recovery Listing

The SLIC (Spills, Leaks, Investigations and Cleanup) program is designed to protect and restore water quality from spills, leaks, and similar discharges.

Date of Government Version: 04/03/2008  
Date Data Arrived at EDR: 04/03/2008  
Date Made Active in Reports: 04/14/2008  
Number of Days to Update: 11

Source: California Region Water Quality Control Board Santa Ana Region (8)  
Telephone: 951-782-3298  
Last EDR Contact: 09/12/2011  
Next Scheduled EDR Contact: 12/26/2011  
Data Release Frequency: No Update Planned

## SLIC REG 9: Spills, Leaks, Investigation & Cleanup Cost Recovery Listing

The SLIC (Spills, Leaks, Investigations and Cleanup) program is designed to protect and restore water quality from spills, leaks, and similar discharges.

Date of Government Version: 09/10/2007  
Date Data Arrived at EDR: 09/11/2007  
Date Made Active in Reports: 09/28/2007  
Number of Days to Update: 17

Source: California Regional Water Quality Control Board San Diego Region (9)  
Telephone: 858-467-2980  
Last EDR Contact: 08/08/2011  
Next Scheduled EDR Contact: 11/21/2011  
Data Release Frequency: No Update Planned

## ***State and tribal registered storage tank lists***

### FEMA UST: Underground Storage Tank Listing

A listing of all FEMA owned underground storage tanks.

Date of Government Version: 01/29/2021  
Date Data Arrived at EDR: 02/17/2021  
Date Made Active in Reports: 03/22/2021  
Number of Days to Update: 33

Source: FEMA  
Telephone: 202-646-5797  
Last EDR Contact: 06/29/2021  
Next Scheduled EDR Contact: 10/18/2021  
Data Release Frequency: Varies

# GOVERNMENT RECORDS SEARCHED / DATA CURRENCY TRACKING

## MILITARY UST SITES: Military UST Sites (GEOTRACKER)

Military ust sites

Date of Government Version: 06/03/2021  
Date Data Arrived at EDR: 06/03/2021  
Date Made Active in Reports: 08/24/2021  
Number of Days to Update: 82

Source: State Water Resources Control Board  
Telephone: 866-480-1028  
Last EDR Contact: 06/03/2021  
Next Scheduled EDR Contact: 09/20/2021  
Data Release Frequency: Varies

## UST CLOSURE: Proposed Closure of Underground Storage Tank (UST) Cases

UST cases that are being considered for closure by either the State Water Resources Control Board or the Executive Director have been posted for a 60-day public comment period. UST Case Closures being proposed for consideration by the State Water Resources Control Board. These are primarily UST cases that meet closure criteria under the decisional framework in State Water Board Resolution No. 92-49 and other Board orders. UST Case Closures proposed for consideration by the Executive Director pursuant to State Water Board Resolution No. 2012-0061. These are cases that meet the criteria of the Low-Threat UST Case Closure Policy. UST Case Closure Review Denials and Approved Orders.

Date of Government Version: 03/05/2021  
Date Data Arrived at EDR: 03/09/2021  
Date Made Active in Reports: 04/01/2021  
Number of Days to Update: 23

Source: State Water Resources Control Board  
Telephone: 916-327-7844  
Last EDR Contact: 06/04/2021  
Next Scheduled EDR Contact: 09/20/2021  
Data Release Frequency: Varies

## UST: Active UST Facilities

Active UST facilities gathered from the local regulatory agencies

Date of Government Version: 06/03/2021  
Date Data Arrived at EDR: 06/03/2021  
Date Made Active in Reports: 08/24/2021  
Number of Days to Update: 82

Source: SWRCB  
Telephone: 916-341-5851  
Last EDR Contact: 06/03/2021  
Next Scheduled EDR Contact: 09/20/2021  
Data Release Frequency: Semi-Annually

## AST: Aboveground Petroleum Storage Tank Facilities

A listing of aboveground storage tank petroleum storage tank locations.

Date of Government Version: 07/06/2016  
Date Data Arrived at EDR: 07/12/2016  
Date Made Active in Reports: 09/19/2016  
Number of Days to Update: 69

Source: California Environmental Protection Agency  
Telephone: 916-327-5092  
Last EDR Contact: 06/08/2021  
Next Scheduled EDR Contact: 09/27/2021  
Data Release Frequency: Varies

## INDIAN UST R8: Underground Storage Tanks on Indian Land

The Indian Underground Storage Tank (UST) database provides information about underground storage tanks on Indian land in EPA Region 8 (Colorado, Montana, North Dakota, South Dakota, Utah, Wyoming and 27 Tribal Nations).

Date of Government Version: 10/09/2020  
Date Data Arrived at EDR: 12/16/2020  
Date Made Active in Reports: 03/12/2021  
Number of Days to Update: 86

Source: EPA Region 8  
Telephone: 303-312-6137  
Last EDR Contact: 06/11/2021  
Next Scheduled EDR Contact: 11/01/2021  
Data Release Frequency: Varies

## INDIAN UST R4: Underground Storage Tanks on Indian Land

The Indian Underground Storage Tank (UST) database provides information about underground storage tanks on Indian land in EPA Region 4 (Alabama, Florida, Georgia, Kentucky, Mississippi, North Carolina, South Carolina, Tennessee and Tribal Nations)

Date of Government Version: 10/02/2020  
Date Data Arrived at EDR: 12/18/2020  
Date Made Active in Reports: 03/12/2021  
Number of Days to Update: 84

Source: EPA Region 4  
Telephone: 404-562-9424  
Last EDR Contact: 06/17/2021  
Next Scheduled EDR Contact: 11/01/2021  
Data Release Frequency: Varies

# GOVERNMENT RECORDS SEARCHED / DATA CURRENCY TRACKING

## INDIAN UST R6: Underground Storage Tanks on Indian Land

The Indian Underground Storage Tank (UST) database provides information about underground storage tanks on Indian land in EPA Region 6 (Louisiana, Arkansas, Oklahoma, New Mexico, Texas and 65 Tribes).

Date of Government Version: 04/08/2020	Source: EPA Region 6
Date Data Arrived at EDR: 05/20/2020	Telephone: 214-665-7591
Date Made Active in Reports: 08/12/2020	Last EDR Contact: 06/11/2021
Number of Days to Update: 84	Next Scheduled EDR Contact: 11/01/2021
	Data Release Frequency: Varies

## INDIAN UST R10: Underground Storage Tanks on Indian Land

The Indian Underground Storage Tank (UST) database provides information about underground storage tanks on Indian land in EPA Region 10 (Alaska, Idaho, Oregon, Washington, and Tribal Nations).

Date of Government Version: 11/12/2020	Source: EPA Region 10
Date Data Arrived at EDR: 12/16/2020	Telephone: 206-553-2857
Date Made Active in Reports: 03/12/2021	Last EDR Contact: 06/11/2021
Number of Days to Update: 86	Next Scheduled EDR Contact: 11/01/2021
	Data Release Frequency: Varies

## INDIAN UST R1: Underground Storage Tanks on Indian Land

The Indian Underground Storage Tank (UST) database provides information about underground storage tanks on Indian land in EPA Region 1 (Connecticut, Maine, Massachusetts, New Hampshire, Rhode Island, Vermont and ten Tribal Nations).

Date of Government Version: 10/01/2020	Source: EPA, Region 1
Date Data Arrived at EDR: 12/16/2020	Telephone: 617-918-1313
Date Made Active in Reports: 03/12/2021	Last EDR Contact: 06/11/2021
Number of Days to Update: 86	Next Scheduled EDR Contact: 11/01/2021
	Data Release Frequency: Varies

## INDIAN UST R9: Underground Storage Tanks on Indian Land

The Indian Underground Storage Tank (UST) database provides information about underground storage tanks on Indian land in EPA Region 9 (Arizona, California, Hawaii, Nevada, the Pacific Islands, and Tribal Nations).

Date of Government Version: 10/01/2020	Source: EPA Region 9
Date Data Arrived at EDR: 12/16/2020	Telephone: 415-972-3368
Date Made Active in Reports: 03/12/2021	Last EDR Contact: 06/11/2021
Number of Days to Update: 86	Next Scheduled EDR Contact: 11/01/2021
	Data Release Frequency: Varies

## INDIAN UST R5: Underground Storage Tanks on Indian Land

The Indian Underground Storage Tank (UST) database provides information about underground storage tanks on Indian land in EPA Region 5 (Michigan, Minnesota and Wisconsin and Tribal Nations).

Date of Government Version: 10/07/2020	Source: EPA Region 5
Date Data Arrived at EDR: 12/16/2020	Telephone: 312-886-6136
Date Made Active in Reports: 03/12/2021	Last EDR Contact: 06/11/2021
Number of Days to Update: 86	Next Scheduled EDR Contact: 11/01/2021
	Data Release Frequency: Varies

## INDIAN UST R7: Underground Storage Tanks on Indian Land

The Indian Underground Storage Tank (UST) database provides information about underground storage tanks on Indian land in EPA Region 7 (Iowa, Kansas, Missouri, Nebraska, and 9 Tribal Nations).

Date of Government Version: 09/30/2020	Source: EPA Region 7
Date Data Arrived at EDR: 12/22/2020	Telephone: 913-551-7003
Date Made Active in Reports: 03/12/2021	Last EDR Contact: 06/11/2021
Number of Days to Update: 80	Next Scheduled EDR Contact: 11/01/2021
	Data Release Frequency: Varies



# GOVERNMENT RECORDS SEARCHED / DATA CURRENCY TRACKING

## ***State and tribal voluntary cleanup sites***

### **INDIAN VCP R1: Voluntary Cleanup Priority Listing**

A listing of voluntary cleanup priority sites located on Indian Land located in Region 1.

Date of Government Version: 07/27/2015	Source: EPA, Region 1
Date Data Arrived at EDR: 09/29/2015	Telephone: 617-918-1102
Date Made Active in Reports: 02/18/2016	Last EDR Contact: 06/15/2021
Number of Days to Update: 142	Next Scheduled EDR Contact: 10/04/2021
	Data Release Frequency: No Update Planned

### **INDIAN VCP R7: Voluntary Cleanup Priority Listing**

A listing of voluntary cleanup priority sites located on Indian Land located in Region 7.

Date of Government Version: 03/20/2008	Source: EPA, Region 7
Date Data Arrived at EDR: 04/22/2008	Telephone: 913-551-7365
Date Made Active in Reports: 05/19/2008	Last EDR Contact: 07/08/2021
Number of Days to Update: 27	Next Scheduled EDR Contact: 07/20/2009
	Data Release Frequency: No Update Planned

### **VCP: Voluntary Cleanup Program Properties**

Contains low threat level properties with either confirmed or unconfirmed releases and the project proponents have request that DTSC oversee investigation and/or cleanup activities and have agreed to provide coverage for DTSC's costs.

Date of Government Version: 04/23/2021	Source: Department of Toxic Substances Control
Date Data Arrived at EDR: 04/23/2021	Telephone: 916-323-3400
Date Made Active in Reports: 07/12/2021	Last EDR Contact: 07/22/2021
Number of Days to Update: 80	Next Scheduled EDR Contact: 11/08/2021
	Data Release Frequency: Quarterly

## ***State and tribal Brownfields sites***

### **BROWNFIELDS: Considered Brownfields Sites Listing**

A listing of sites the SWRCB considers to be Brownfields since these are sites have come to them through the MOA Process.

Date of Government Version: 03/22/2021	Source: State Water Resources Control Board
Date Data Arrived at EDR: 03/23/2021	Telephone: 916-323-7905
Date Made Active in Reports: 06/10/2021	Last EDR Contact: 06/17/2021
Number of Days to Update: 79	Next Scheduled EDR Contact: 10/04/2021
	Data Release Frequency: Quarterly

## **ADDITIONAL ENVIRONMENTAL RECORDS**

### ***Local Brownfield lists***

#### **US BROWNFIELDS: A Listing of Brownfields Sites**

Brownfields are real property, the expansion, redevelopment, or reuse of which may be complicated by the presence or potential presence of a hazardous substance, pollutant, or contaminant. Cleaning up and reinvesting in these properties takes development pressures off of undeveloped, open land, and both improves and protects the environment. Assessment, Cleanup and Redevelopment Exchange System (ACRES) stores information reported by EPA Brownfields grant recipients on brownfields properties assessed or cleaned up with grant funding as well as information on Targeted Brownfields Assessments performed by EPA Regions. A listing of ACRES Brownfield sites is obtained from Cleanups in My Community. Cleanups in My Community provides information on Brownfields properties for which information is reported back to EPA, as well as areas served by Brownfields grant programs.

Date of Government Version: 06/10/2021	Source: Environmental Protection Agency
Date Data Arrived at EDR: 06/10/2021	Telephone: 202-566-2777
Date Made Active in Reports: 08/17/2021	Last EDR Contact: 06/10/2021
Number of Days to Update: 68	Next Scheduled EDR Contact: 09/27/2021
	Data Release Frequency: Semi-Annually

# GOVERNMENT RECORDS SEARCHED / DATA CURRENCY TRACKING

## **Local Lists of Landfill / Solid Waste Disposal Sites**

### **WMUDS/SWAT: Waste Management Unit Database**

Waste Management Unit Database System. WMUDS is used by the State Water Resources Control Board staff and the Regional Water Quality Control Boards for program tracking and inventory of waste management units. WMUDS is composed of the following databases: Facility Information, Scheduled Inspections Information, Waste Management Unit Information, SWAT Program Information, SWAT Report Summary Information, SWAT Report Summary Data, Chapter 15 (formerly Subchapter 15) Information, Chapter 15 Monitoring Parameters, TPCA Program Information, RCRA Program Information, Closure Information, and Interested Parties Information.

Date of Government Version: 04/01/2000  
Date Data Arrived at EDR: 04/10/2000  
Date Made Active in Reports: 05/10/2000  
Number of Days to Update: 30

Source: State Water Resources Control Board  
Telephone: 916-227-4448  
Last EDR Contact: 07/20/2021  
Next Scheduled EDR Contact: 11/08/2021  
Data Release Frequency: No Update Planned

### **SWRCY: Recycler Database**

A listing of recycling facilities in California.

Date of Government Version: 03/09/2021  
Date Data Arrived at EDR: 03/09/2021  
Date Made Active in Reports: 03/31/2021  
Number of Days to Update: 22

Source: Department of Conservation  
Telephone: 916-323-3836  
Last EDR Contact: 06/04/2021  
Next Scheduled EDR Contact: 09/20/2021  
Data Release Frequency: Quarterly

### **HAULERS: Registered Waste Tire Haulers Listing**

A listing of registered waste tire haulers.

Date of Government Version: 11/23/2020  
Date Data Arrived at EDR: 11/23/2020  
Date Made Active in Reports: 02/08/2021  
Number of Days to Update: 77

Source: Integrated Waste Management Board  
Telephone: 916-341-6422  
Last EDR Contact: 08/17/2021  
Next Scheduled EDR Contact: 11/22/2021  
Data Release Frequency: Varies

### **INDIAN ODI: Report on the Status of Open Dumps on Indian Lands**

Location of open dumps on Indian land.

Date of Government Version: 12/31/1998  
Date Data Arrived at EDR: 12/03/2007  
Date Made Active in Reports: 01/24/2008  
Number of Days to Update: 52

Source: Environmental Protection Agency  
Telephone: 703-308-8245  
Last EDR Contact: 07/20/2021  
Next Scheduled EDR Contact: 11/08/2021  
Data Release Frequency: No Update Planned

### **DEBRIS REGION 9: Torres Martinez Reservation Illegal Dump Site Locations**

A listing of illegal dump sites location on the Torres Martinez Indian Reservation located in eastern Riverside County and northern Imperial County, California.

Date of Government Version: 01/12/2009  
Date Data Arrived at EDR: 05/07/2009  
Date Made Active in Reports: 09/21/2009  
Number of Days to Update: 137

Source: EPA, Region 9  
Telephone: 415-947-4219  
Last EDR Contact: 07/13/2021  
Next Scheduled EDR Contact: 11/01/2021  
Data Release Frequency: No Update Planned

### **ODI: Open Dump Inventory**

An open dump is defined as a disposal facility that does not comply with one or more of the Part 257 or Part 258 Subtitle D Criteria.

Date of Government Version: 06/30/1985  
Date Data Arrived at EDR: 08/09/2004  
Date Made Active in Reports: 09/17/2004  
Number of Days to Update: 39

Source: Environmental Protection Agency  
Telephone: 800-424-9346  
Last EDR Contact: 06/09/2004  
Next Scheduled EDR Contact: N/A  
Data Release Frequency: No Update Planned

# GOVERNMENT RECORDS SEARCHED / DATA CURRENCY TRACKING

## IHS OPEN DUMPS: Open Dumps on Indian Land

A listing of all open dumps located on Indian Land in the United States.

Date of Government Version: 04/01/2014	Source: Department of Health & Human Services, Indian Health Service
Date Data Arrived at EDR: 08/06/2014	Telephone: 301-443-1452
Date Made Active in Reports: 01/29/2015	Last EDR Contact: 07/20/2021
Number of Days to Update: 176	Next Scheduled EDR Contact: 11/08/2021
	Data Release Frequency: Varies

## Local Lists of Hazardous waste / Contaminated Sites

### US HIST CDL: National Clandestine Laboratory Register

A listing of clandestine drug lab locations that have been removed from the DEAs National Clandestine Laboratory Register.

Date of Government Version: 05/18/2021	Source: Drug Enforcement Administration
Date Data Arrived at EDR: 05/18/2021	Telephone: 202-307-1000
Date Made Active in Reports: 08/03/2021	Last EDR Contact: 08/17/2021
Number of Days to Update: 77	Next Scheduled EDR Contact: 12/06/2021
	Data Release Frequency: No Update Planned

### HIST CAL-SITES: Calsites Database

The Calsites database contains potential or confirmed hazardous substance release properties. In 1996, California EPA reevaluated and significantly reduced the number of sites in the Calsites database. No longer updated by the state agency. It has been replaced by ENVIROSTOR.

Date of Government Version: 08/08/2005	Source: Department of Toxic Substance Control
Date Data Arrived at EDR: 08/03/2006	Telephone: 916-323-3400
Date Made Active in Reports: 08/24/2006	Last EDR Contact: 02/23/2009
Number of Days to Update: 21	Next Scheduled EDR Contact: 05/25/2009
	Data Release Frequency: No Update Planned

### SCH: School Property Evaluation Program

This category contains proposed and existing school sites that are being evaluated by DTSC for possible hazardous materials contamination. In some cases, these properties may be listed in the CalSites category depending on the level of threat to public health and safety or the environment they pose.

Date of Government Version: 04/23/2021	Source: Department of Toxic Substances Control
Date Data Arrived at EDR: 04/23/2021	Telephone: 916-323-3400
Date Made Active in Reports: 07/12/2021	Last EDR Contact: 07/22/2021
Number of Days to Update: 80	Next Scheduled EDR Contact: 11/08/2021
	Data Release Frequency: Quarterly

### CDL: Clandestine Drug Labs

A listing of drug lab locations. Listing of a location in this database does not indicate that any illegal drug lab materials were or were not present there, and does not constitute a determination that the location either requires or does not require additional cleanup work.

Date of Government Version: 12/31/2019	Source: Department of Toxic Substances Control
Date Data Arrived at EDR: 01/20/2021	Telephone: 916-255-6504
Date Made Active in Reports: 04/08/2021	Last EDR Contact: 08/10/2021
Number of Days to Update: 78	Next Scheduled EDR Contact: 10/18/2021
	Data Release Frequency: Varies

### TOXIC PITS: Toxic Pits Cleanup Act Sites

Toxic PITS Cleanup Act Sites. TOXIC PITS identifies sites suspected of containing hazardous substances where cleanup has not yet been completed.

Date of Government Version: 07/01/1995	Source: State Water Resources Control Board
Date Data Arrived at EDR: 08/30/1995	Telephone: 916-227-4364
Date Made Active in Reports: 09/26/1995	Last EDR Contact: 01/26/2009
Number of Days to Update: 27	Next Scheduled EDR Contact: 04/27/2009
	Data Release Frequency: No Update Planned

# GOVERNMENT RECORDS SEARCHED / DATA CURRENCY TRACKING

## CERS HAZ WASTE: CERS HAZ WASTE

List of sites in the California Environmental Protection Agency (CalEPA) Regulated Site Portal which fall under the Hazardous Chemical Management, Hazardous Waste Onsite Treatment, Household Hazardous Waste Collection, Hazardous Waste Generator, and RCRA LQ HW Generator programs.

Date of Government Version: 04/19/2021	Source: CalEPA
Date Data Arrived at EDR: 04/20/2021	Telephone: 916-323-2514
Date Made Active in Reports: 07/07/2021	Last EDR Contact: 07/15/2021
Number of Days to Update: 78	Next Scheduled EDR Contact: 11/01/2021
	Data Release Frequency: Quarterly

## US CDL: Clandestine Drug Labs

A listing of clandestine drug lab locations. The U.S. Department of Justice ("the Department") provides this web site as a public service. It contains addresses of some locations where law enforcement agencies reported they found chemicals or other items that indicated the presence of either clandestine drug laboratories or dumpsites. In most cases, the source of the entries is not the Department, and the Department has not verified the entry and does not guarantee its accuracy. Members of the public must verify the accuracy of all entries by, for example, contacting local law enforcement and local health departments.

Date of Government Version: 05/18/2021	Source: Drug Enforcement Administration
Date Data Arrived at EDR: 05/18/2021	Telephone: 202-307-1000
Date Made Active in Reports: 08/03/2021	Last EDR Contact: 08/17/2021
Number of Days to Update: 77	Next Scheduled EDR Contact: 12/06/2021
	Data Release Frequency: Quarterly

## PFAS: PFAS Contamination Site Location Listing

A listing of PFAS contaminated sites included in the GeoTracker database.

Date of Government Version: 02/24/2021	Source: State Water Resources Control Board
Date Data Arrived at EDR: 02/24/2021	Telephone: 866-480-1028
Date Made Active in Reports: 05/14/2021	Last EDR Contact: 06/04/2021
Number of Days to Update: 79	Next Scheduled EDR Contact: 09/20/2021
	Data Release Frequency: Varies

## **Local Lists of Registered Storage Tanks**

### SWEEPS UST: SWEEPS UST Listing

Statewide Environmental Evaluation and Planning System. This underground storage tank listing was updated and maintained by a company contacted by the SWRCB in the early 1990's. The listing is no longer updated or maintained. The local agency is the contact for more information on a site on the SWEEPS list.

Date of Government Version: 06/01/1994	Source: State Water Resources Control Board
Date Data Arrived at EDR: 07/07/2005	Telephone: N/A
Date Made Active in Reports: 08/11/2005	Last EDR Contact: 06/03/2005
Number of Days to Update: 35	Next Scheduled EDR Contact: N/A
	Data Release Frequency: No Update Planned

### HIST UST: Hazardous Substance Storage Container Database

The Hazardous Substance Storage Container Database is a historical listing of UST sites. Refer to local/county source for current data.

Date of Government Version: 10/15/1990	Source: State Water Resources Control Board
Date Data Arrived at EDR: 01/25/1991	Telephone: 916-341-5851
Date Made Active in Reports: 02/12/1991	Last EDR Contact: 07/26/2001
Number of Days to Update: 18	Next Scheduled EDR Contact: N/A
	Data Release Frequency: No Update Planned

### SAN FRANCISCO AST: Aboveground Storage Tank Site Listing

Aboveground storage tank sites

# GOVERNMENT RECORDS SEARCHED / DATA CURRENCY TRACKING

Date of Government Version: 05/06/2021  
Date Data Arrived at EDR: 05/07/2021  
Date Made Active in Reports: 07/23/2021  
Number of Days to Update: 77

Source: San Francisco County Department of Public Health  
Telephone: 415-252-3896  
Last EDR Contact: 07/26/2021  
Next Scheduled EDR Contact: 11/14/2021  
Data Release Frequency: Varies

## CA FID UST: Facility Inventory Database

The Facility Inventory Database (FID) contains a historical listing of active and inactive underground storage tank locations from the State Water Resource Control Board. Refer to local/county source for current data.

Date of Government Version: 10/31/1994  
Date Data Arrived at EDR: 09/05/1995  
Date Made Active in Reports: 09/29/1995  
Number of Days to Update: 24

Source: California Environmental Protection Agency  
Telephone: 916-341-5851  
Last EDR Contact: 12/28/1998  
Next Scheduled EDR Contact: N/A  
Data Release Frequency: No Update Planned

## CERS TANKS: California Environmental Reporting System (CERS) Tanks

List of sites in the California Environmental Protection Agency (CalEPA) Regulated Site Portal which fall under the Aboveground Petroleum Storage and Underground Storage Tank regulatory programs.

Date of Government Version: 04/19/2021  
Date Data Arrived at EDR: 04/20/2021  
Date Made Active in Reports: 07/07/2021  
Number of Days to Update: 78

Source: California Environmental Protection Agency  
Telephone: 916-323-2514  
Last EDR Contact: 07/15/2021  
Next Scheduled EDR Contact: 11/01/2021  
Data Release Frequency: Quarterly

## Local Land Records

### LIENS: Environmental Liens Listing

A listing of property locations with environmental liens for California where DTSC is a lien holder.

Date of Government Version: 05/27/2021  
Date Data Arrived at EDR: 05/28/2021  
Date Made Active in Reports: 08/20/2021  
Number of Days to Update: 84

Source: Department of Toxic Substances Control  
Telephone: 916-323-3400  
Last EDR Contact: 08/24/2021  
Next Scheduled EDR Contact: 12/13/2021  
Data Release Frequency: Varies

### LIENS 2: CERCLA Lien Information

A Federal CERCLA ('Superfund') lien can exist by operation of law at any site or property at which EPA has spent Superfund monies. These monies are spent to investigate and address releases and threatened releases of contamination. CERCLIS provides information as to the identity of these sites and properties.

Date of Government Version: 04/27/2021  
Date Data Arrived at EDR: 05/03/2021  
Date Made Active in Reports: 05/19/2021  
Number of Days to Update: 16

Source: Environmental Protection Agency  
Telephone: 202-564-6023  
Last EDR Contact: 08/04/2021  
Next Scheduled EDR Contact: 10/11/2021  
Data Release Frequency: Semi-Annually

### DEED: Deed Restriction Listing

## GOVERNMENT RECORDS SEARCHED / DATA CURRENCY TRACKING

Site Mitigation and Brownfields Reuse Program Facility Sites with Deed Restrictions & Hazardous Waste Management Program Facility Sites with Deed / Land Use Restriction. The DTSC Site Mitigation and Brownfields Reuse Program (SMBRP) list includes sites cleaned up under the program's oversight and generally does not include current or former hazardous waste facilities that required a hazardous waste facility permit. The list represents deed restrictions that are active. Some sites have multiple deed restrictions. The DTSC Hazardous Waste Management Program (HWMP) has developed a list of current or former hazardous waste facilities that have a recorded land use restriction at the local county recorder's office. The land use restrictions on this list were required by the DTSC HWMP as a result of the presence of hazardous substances that remain on site after the facility (or part of the facility) has been closed or cleaned up. The types of land use restriction include deed notice, deed restriction, or a land use restriction that binds current and future owners.

Date of Government Version: 05/28/2021	Source: DTSC and SWRCB
Date Data Arrived at EDR: 05/28/2021	Telephone: 916-323-3400
Date Made Active in Reports: 08/20/2021	Last EDR Contact: 05/28/2021
Number of Days to Update: 84	Next Scheduled EDR Contact: 09/13/2021
	Data Release Frequency: Semi-Annually

### **Records of Emergency Release Reports**

#### **HMIRS: Hazardous Materials Information Reporting System**

Hazardous Materials Incident Report System. HMIRS contains hazardous material spill incidents reported to DOT.

Date of Government Version: 03/22/2021	Source: U.S. Department of Transportation
Date Data Arrived at EDR: 03/24/2021	Telephone: 202-366-4555
Date Made Active in Reports: 06/17/2021	Last EDR Contact: 06/17/2021
Number of Days to Update: 85	Next Scheduled EDR Contact: 10/04/2021
	Data Release Frequency: Quarterly

#### **CHMIRS: California Hazardous Material Incident Report System**

California Hazardous Material Incident Reporting System. CHMIRS contains information on reported hazardous material incidents (accidental releases or spills).

Date of Government Version: 04/04/2021	Source: Office of Emergency Services
Date Data Arrived at EDR: 04/20/2021	Telephone: 916-845-8400
Date Made Active in Reports: 07/07/2021	Last EDR Contact: 07/15/2021
Number of Days to Update: 78	Next Scheduled EDR Contact: 11/01/2021
	Data Release Frequency: Semi-Annually

#### **LDS: Land Disposal Sites Listing (GEOTRACKER)**

Land Disposal sites (Landfills) included in GeoTracker. GeoTracker is the Water Boards data management system for sites that impact, or have the potential to impact, water quality in California, with emphasis on groundwater.

Date of Government Version: 06/03/2021	Source: State Water Quality Control Board
Date Data Arrived at EDR: 06/03/2021	Telephone: 866-480-1028
Date Made Active in Reports: 08/24/2021	Last EDR Contact: 06/03/2021
Number of Days to Update: 82	Next Scheduled EDR Contact: 09/20/2021
	Data Release Frequency: Quarterly

#### **MCS: Military Cleanup Sites Listing (GEOTRACKER)**

Military sites (consisting of: Military UST sites; Military Privatized sites; and Military Cleanup sites [formerly known as DoD non UST]) included in GeoTracker. GeoTracker is the Water Boards data management system for sites that impact, or have the potential to impact, water quality in California, with emphasis on groundwater.

Date of Government Version: 06/03/2021	Source: State Water Resources Control Board
Date Data Arrived at EDR: 06/03/2021	Telephone: 866-480-1028
Date Made Active in Reports: 08/24/2021	Last EDR Contact: 06/03/2021
Number of Days to Update: 82	Next Scheduled EDR Contact: 09/20/2021
	Data Release Frequency: Quarterly

# GOVERNMENT RECORDS SEARCHED / DATA CURRENCY TRACKING

## SPILLS 90: SPILLS90 data from FirstSearch

Spills 90 includes those spill and release records available exclusively from FirstSearch databases. Typically, they may include chemical, oil and/or hazardous substance spills recorded after 1990. Duplicate records that are already included in EDR incident and release records are not included in Spills 90.

Date of Government Version: 06/06/2012	Source: FirstSearch
Date Data Arrived at EDR: 01/03/2013	Telephone: N/A
Date Made Active in Reports: 02/22/2013	Last EDR Contact: 01/03/2013
Number of Days to Update: 50	Next Scheduled EDR Contact: N/A
	Data Release Frequency: No Update Planned

## Other Ascertainable Records

### RCRA NonGen / NLR: RCRA - Non Generators / No Longer Regulated

RCRAInfo is EPA's comprehensive information system, providing access to data supporting the Resource Conservation and Recovery Act (RCRA) of 1976 and the Hazardous and Solid Waste Amendments (HSWA) of 1984. The database includes selective information on sites which generate, transport, store, treat and/or dispose of hazardous waste as defined by the Resource Conservation and Recovery Act (RCRA). Non-Generators do not presently generate hazardous waste.

Date of Government Version: 03/22/2021	Source: Environmental Protection Agency
Date Data Arrived at EDR: 03/23/2021	Telephone: (415) 495-8895
Date Made Active in Reports: 05/19/2021	Last EDR Contact: 06/21/2021
Number of Days to Update: 57	Next Scheduled EDR Contact: 10/04/2021
	Data Release Frequency: Quarterly

### FUDS: Formerly Used Defense Sites

The listing includes locations of Formerly Used Defense Sites properties where the US Army Corps of Engineers is actively working or will take necessary cleanup actions.

Date of Government Version: 05/04/2021	Source: U.S. Army Corps of Engineers
Date Data Arrived at EDR: 05/18/2021	Telephone: 202-528-4285
Date Made Active in Reports: 08/11/2021	Last EDR Contact: 08/17/2021
Number of Days to Update: 85	Next Scheduled EDR Contact: 11/29/2021
	Data Release Frequency: Varies

### DOD: Department of Defense Sites

This data set consists of federally owned or administered lands, administered by the Department of Defense, that have any area equal to or greater than 640 acres of the United States, Puerto Rico, and the U.S. Virgin Islands.

Date of Government Version: 12/31/2005	Source: USGS
Date Data Arrived at EDR: 11/10/2006	Telephone: 888-275-8747
Date Made Active in Reports: 01/11/2007	Last EDR Contact: 07/13/2021
Number of Days to Update: 62	Next Scheduled EDR Contact: 10/25/2021
	Data Release Frequency: Varies

### FEDLAND: Federal and Indian Lands

Federally and Indian administrated lands of the United States. Lands included are administrated by: Army Corps of Engineers, Bureau of Reclamation, National Wild and Scenic River, National Wildlife Refuge, Public Domain Land, Wilderness, Wilderness Study Area, Wildlife Management Area, Bureau of Indian Affairs, Bureau of Land Management, Department of Justice, Forest Service, Fish and Wildlife Service, National Park Service.

Date of Government Version: 04/02/2018	Source: U.S. Geological Survey
Date Data Arrived at EDR: 04/11/2018	Telephone: 888-275-8747
Date Made Active in Reports: 11/06/2019	Last EDR Contact: 07/09/2021
Number of Days to Update: 574	Next Scheduled EDR Contact: 10/18/2021
	Data Release Frequency: N/A

### SCRD DRYCLEANERS: State Coalition for Remediation of Drycleaners Listing

The State Coalition for Remediation of Drycleaners was established in 1998, with support from the U.S. EPA Office of Superfund Remediation and Technology Innovation. It is comprised of representatives of states with established drycleaner remediation programs. Currently the member states are Alabama, Connecticut, Florida, Illinois, Kansas, Minnesota, Missouri, North Carolina, Oregon, South Carolina, Tennessee, Texas, and Wisconsin.

# GOVERNMENT RECORDS SEARCHED / DATA CURRENCY TRACKING

Date of Government Version: 01/01/2017  
Date Data Arrived at EDR: 02/03/2017  
Date Made Active in Reports: 04/07/2017  
Number of Days to Update: 63

Source: Environmental Protection Agency  
Telephone: 615-532-8599  
Last EDR Contact: 08/06/2021  
Next Scheduled EDR Contact: 11/22/2021  
Data Release Frequency: Varies

## US FIN ASSUR: Financial Assurance Information

All owners and operators of facilities that treat, store, or dispose of hazardous waste are required to provide proof that they will have sufficient funds to pay for the clean up, closure, and post-closure care of their facilities.

Date of Government Version: 03/22/2021  
Date Data Arrived at EDR: 03/23/2021  
Date Made Active in Reports: 06/17/2021  
Number of Days to Update: 86

Source: Environmental Protection Agency  
Telephone: 202-566-1917  
Last EDR Contact: 06/21/2021  
Next Scheduled EDR Contact: 10/04/2021  
Data Release Frequency: Quarterly

## EPA WATCH LIST: EPA WATCH LIST

EPA maintains a "Watch List" to facilitate dialogue between EPA, state and local environmental agencies on enforcement matters relating to facilities with alleged violations identified as either significant or high priority. Being on the Watch List does not mean that the facility has actually violated the law only that an investigation by EPA or a state or local environmental agency has led those organizations to allege that an unproven violation has in fact occurred. Being on the Watch List does not represent a higher level of concern regarding the alleged violations that were detected, but instead indicates cases requiring additional dialogue between EPA, state and local agencies - primarily because of the length of time the alleged violation has gone unaddressed or unresolved.

Date of Government Version: 08/30/2013  
Date Data Arrived at EDR: 03/21/2014  
Date Made Active in Reports: 06/17/2014  
Number of Days to Update: 88

Source: Environmental Protection Agency  
Telephone: 617-520-3000  
Last EDR Contact: 07/26/2021  
Next Scheduled EDR Contact: 11/15/2021  
Data Release Frequency: No Update Planned

## 2020 COR ACTION: 2020 Corrective Action Program List

The EPA has set ambitious goals for the RCRA Corrective Action program by creating the 2020 Corrective Action Universe. This RCRA cleanup baseline includes facilities expected to need corrective action. The 2020 universe contains a wide variety of sites. Some properties are heavily contaminated while others were contaminated but have since been cleaned up. Still others have not been fully investigated yet, and may require little or no remediation. Inclusion in the 2020 Universe does not necessarily imply failure on the part of a facility to meet its RCRA obligations.

Date of Government Version: 09/30/2017  
Date Data Arrived at EDR: 05/08/2018  
Date Made Active in Reports: 07/20/2018  
Number of Days to Update: 73

Source: Environmental Protection Agency  
Telephone: 703-308-4044  
Last EDR Contact: 08/06/2021  
Next Scheduled EDR Contact: 11/15/2021  
Data Release Frequency: Varies

## TSCA: Toxic Substances Control Act

Toxic Substances Control Act. TSCA identifies manufacturers and importers of chemical substances included on the TSCA Chemical Substance Inventory list. It includes data on the production volume of these substances by plant site.

Date of Government Version: 12/31/2016  
Date Data Arrived at EDR: 06/17/2020  
Date Made Active in Reports: 09/10/2020  
Number of Days to Update: 85

Source: EPA  
Telephone: 202-260-5521  
Last EDR Contact: 06/17/2021  
Next Scheduled EDR Contact: 09/27/2021  
Data Release Frequency: Every 4 Years

## TRIS: Toxic Chemical Release Inventory System

Toxic Release Inventory System. TRIS identifies facilities which release toxic chemicals to the air, water and land in reportable quantities under SARA Title III Section 313.



# GOVERNMENT RECORDS SEARCHED / DATA CURRENCY TRACKING

Date of Government Version: 12/31/2018  
Date Data Arrived at EDR: 08/14/2020  
Date Made Active in Reports: 11/04/2020  
Number of Days to Update: 82

Source: EPA  
Telephone: 202-566-0250  
Last EDR Contact: 08/17/2021  
Next Scheduled EDR Contact: 11/29/2021  
Data Release Frequency: Annually

## SSTS: Section 7 Tracking Systems

Section 7 of the Federal Insecticide, Fungicide and Rodenticide Act, as amended (92 Stat. 829) requires all registered pesticide-producing establishments to submit a report to the Environmental Protection Agency by March 1st each year. Each establishment must report the types and amounts of pesticides, active ingredients and devices being produced, and those having been produced and sold or distributed in the past year.

Date of Government Version: 04/19/2021  
Date Data Arrived at EDR: 04/20/2021  
Date Made Active in Reports: 07/16/2021  
Number of Days to Update: 87

Source: EPA  
Telephone: 202-564-4203  
Last EDR Contact: 07/19/2021  
Next Scheduled EDR Contact: 11/01/2021  
Data Release Frequency: Annually

## ROD: Records Of Decision

Record of Decision. ROD documents mandate a permanent remedy at an NPL (Superfund) site containing technical and health information to aid in the cleanup.

Date of Government Version: 04/27/2021  
Date Data Arrived at EDR: 05/03/2021  
Date Made Active in Reports: 05/19/2021  
Number of Days to Update: 16

Source: EPA  
Telephone: 703-416-0223  
Last EDR Contact: 08/04/2021  
Next Scheduled EDR Contact: 09/13/2021  
Data Release Frequency: Annually

## RMP: Risk Management Plans

When Congress passed the Clean Air Act Amendments of 1990, it required EPA to publish regulations and guidance for chemical accident prevention at facilities using extremely hazardous substances. The Risk Management Program Rule (RMP Rule) was written to implement Section 112(r) of these amendments. The rule, which built upon existing industry codes and standards, requires companies of all sizes that use certain flammable and toxic substances to develop a Risk Management Program, which includes a(n): Hazard assessment that details the potential effects of an accidental release, an accident history of the last five years, and an evaluation of worst-case and alternative accidental releases; Prevention program that includes safety precautions and maintenance, monitoring, and employee training measures; and Emergency response program that spells out emergency health care, employee training measures and procedures for informing the public and response agencies (e.g the fire department) should an accident occur.

Date of Government Version: 05/07/2021  
Date Data Arrived at EDR: 05/13/2021  
Date Made Active in Reports: 08/03/2021  
Number of Days to Update: 82

Source: Environmental Protection Agency  
Telephone: 202-564-8600  
Last EDR Contact: 07/14/2021  
Next Scheduled EDR Contact: 11/01/2021  
Data Release Frequency: Varies

## RAATS: RCRA Administrative Action Tracking System

RCRA Administration Action Tracking System. RAATS contains records based on enforcement actions issued under RCRA pertaining to major violators and includes administrative and civil actions brought by the EPA. For administration actions after September 30, 1995, data entry in the RAATS database was discontinued. EPA will retain a copy of the database for historical records. It was necessary to terminate RAATS because a decrease in agency resources made it impossible to continue to update the information contained in the database.

Date of Government Version: 04/17/1995  
Date Data Arrived at EDR: 07/03/1995  
Date Made Active in Reports: 08/07/1995  
Number of Days to Update: 35

Source: EPA  
Telephone: 202-564-4104  
Last EDR Contact: 06/02/2008  
Next Scheduled EDR Contact: 09/01/2008  
Data Release Frequency: No Update Planned

# GOVERNMENT RECORDS SEARCHED / DATA CURRENCY TRACKING

## PRP: Potentially Responsible Parties

A listing of verified Potentially Responsible Parties

Date of Government Version: 12/30/2020	Source: EPA
Date Data Arrived at EDR: 01/14/2021	Telephone: 202-564-6023
Date Made Active in Reports: 03/05/2021	Last EDR Contact: 08/04/2021
Number of Days to Update: 50	Next Scheduled EDR Contact: 11/15/2021
	Data Release Frequency: Quarterly

## PADS: PCB Activity Database System

PCB Activity Database. PADS Identifies generators, transporters, commercial storers and/or brokers and disposers of PCB's who are required to notify the EPA of such activities.

Date of Government Version: 11/19/2020	Source: EPA
Date Data Arrived at EDR: 01/08/2021	Telephone: 202-566-0500
Date Made Active in Reports: 03/22/2021	Last EDR Contact: 07/09/2021
Number of Days to Update: 73	Next Scheduled EDR Contact: 10/18/2021
	Data Release Frequency: Annually

## ICIS: Integrated Compliance Information System

The Integrated Compliance Information System (ICIS) supports the information needs of the national enforcement and compliance program as well as the unique needs of the National Pollutant Discharge Elimination System (NPDES) program.

Date of Government Version: 11/18/2016	Source: Environmental Protection Agency
Date Data Arrived at EDR: 11/23/2016	Telephone: 202-564-2501
Date Made Active in Reports: 02/10/2017	Last EDR Contact: 06/29/2021
Number of Days to Update: 79	Next Scheduled EDR Contact: 10/18/2021
	Data Release Frequency: No Update Planned

## FTTS: FIFRA/ TSCA Tracking System - FIFRA (Federal Insecticide, Fungicide, & Rodenticide Act)/TSCA (Toxic Substances Control Act)

FTTS tracks administrative cases and pesticide enforcement actions and compliance activities related to FIFRA, TSCA and EPCRA (Emergency Planning and Community Right-to-Know Act). To maintain currency, EDR contacts the Agency on a quarterly basis.

Date of Government Version: 04/09/2009	Source: EPA/Office of Prevention, Pesticides and Toxic Substances
Date Data Arrived at EDR: 04/16/2009	Telephone: 202-566-1667
Date Made Active in Reports: 05/11/2009	Last EDR Contact: 08/18/2017
Number of Days to Update: 25	Next Scheduled EDR Contact: 12/04/2017
	Data Release Frequency: No Update Planned

## FTTS INSP: FIFRA/ TSCA Tracking System - FIFRA (Federal Insecticide, Fungicide, & Rodenticide Act)/TSCA (Toxic Substances Control Act)

A listing of FIFRA/TSCA Tracking System (FTTS) inspections and enforcements.

Date of Government Version: 04/09/2009	Source: EPA
Date Data Arrived at EDR: 04/16/2009	Telephone: 202-566-1667
Date Made Active in Reports: 05/11/2009	Last EDR Contact: 08/18/2017
Number of Days to Update: 25	Next Scheduled EDR Contact: 12/04/2017
	Data Release Frequency: No Update Planned

## MLTS: Material Licensing Tracking System

MLTS is maintained by the Nuclear Regulatory Commission and contains a list of approximately 8,100 sites which possess or use radioactive materials and which are subject to NRC licensing requirements. To maintain currency, EDR contacts the Agency on a quarterly basis.

Date of Government Version: 03/08/2021	Source: Nuclear Regulatory Commission
Date Data Arrived at EDR: 03/11/2021	Telephone: 301-415-7169
Date Made Active in Reports: 05/11/2021	Last EDR Contact: 07/14/2021
Number of Days to Update: 61	Next Scheduled EDR Contact: 11/01/2021
	Data Release Frequency: Quarterly

# GOVERNMENT RECORDS SEARCHED / DATA CURRENCY TRACKING

## COAL ASH DOE: Steam-Electric Plant Operation Data

A listing of power plants that store ash in surface ponds.

Date of Government Version: 12/31/2019	Source: Department of Energy
Date Data Arrived at EDR: 12/01/2020	Telephone: 202-586-8719
Date Made Active in Reports: 02/09/2021	Last EDR Contact: 05/27/2021
Number of Days to Update: 70	Next Scheduled EDR Contact: 09/13/2021
	Data Release Frequency: Varies

## COAL ASH EPA: Coal Combustion Residues Surface Impoundments List

A listing of coal combustion residues surface impoundments with high hazard potential ratings.

Date of Government Version: 01/12/2017	Source: Environmental Protection Agency
Date Data Arrived at EDR: 03/05/2019	Telephone: N/A
Date Made Active in Reports: 11/11/2019	Last EDR Contact: 05/27/2021
Number of Days to Update: 251	Next Scheduled EDR Contact: 09/13/2021
	Data Release Frequency: Varies

## PCB TRANSFORMER: PCB Transformer Registration Database

The database of PCB transformer registrations that includes all PCB registration submittals.

Date of Government Version: 09/13/2019	Source: Environmental Protection Agency
Date Data Arrived at EDR: 11/06/2019	Telephone: 202-566-0517
Date Made Active in Reports: 02/10/2020	Last EDR Contact: 08/06/2021
Number of Days to Update: 96	Next Scheduled EDR Contact: 11/15/2021
	Data Release Frequency: Varies

## RADINFO: Radiation Information Database

The Radiation Information Database (RADINFO) contains information about facilities that are regulated by U.S. Environmental Protection Agency (EPA) regulations for radiation and radioactivity.

Date of Government Version: 07/01/2019	Source: Environmental Protection Agency
Date Data Arrived at EDR: 07/01/2019	Telephone: 202-343-9775
Date Made Active in Reports: 09/23/2019	Last EDR Contact: 06/22/2021
Number of Days to Update: 84	Next Scheduled EDR Contact: 10/11/2021
	Data Release Frequency: No Update Planned

## HIST FTTS: FIFRA/TSCA Tracking System Administrative Case Listing

A complete administrative case listing from the FIFRA/TSCA Tracking System (FTTS) for all ten EPA regions. The information was obtained from the National Compliance Database (NCDB). NCDB supports the implementation of FIFRA (Federal Insecticide, Fungicide, and Rodenticide Act) and TSCA (Toxic Substances Control Act). Some EPA regions are now closing out records. Because of that, and the fact that some EPA regions are not providing EPA Headquarters with updated records, it was decided to create a HIST FTTS database. It included records that may not be included in the newer FTTS database updates. This database is no longer updated.

Date of Government Version: 10/19/2006	Source: Environmental Protection Agency
Date Data Arrived at EDR: 03/01/2007	Telephone: 202-564-2501
Date Made Active in Reports: 04/10/2007	Last EDR Contact: 12/17/2007
Number of Days to Update: 40	Next Scheduled EDR Contact: 03/17/2008
	Data Release Frequency: No Update Planned

## HIST FTTS INSP: FIFRA/TSCA Tracking System Inspection & Enforcement Case Listing

A complete inspection and enforcement case listing from the FIFRA/TSCA Tracking System (FTTS) for all ten EPA regions. The information was obtained from the National Compliance Database (NCDB). NCDB supports the implementation of FIFRA (Federal Insecticide, Fungicide, and Rodenticide Act) and TSCA (Toxic Substances Control Act). Some EPA regions are now closing out records. Because of that, and the fact that some EPA regions are not providing EPA Headquarters with updated records, it was decided to create a HIST FTTS database. It included records that may not be included in the newer FTTS database updates. This database is no longer updated.

# GOVERNMENT RECORDS SEARCHED / DATA CURRENCY TRACKING

Date of Government Version: 10/19/2006  
Date Data Arrived at EDR: 03/01/2007  
Date Made Active in Reports: 04/10/2007  
Number of Days to Update: 40

Source: Environmental Protection Agency  
Telephone: 202-564-2501  
Last EDR Contact: 12/17/2008  
Next Scheduled EDR Contact: 03/17/2008  
Data Release Frequency: No Update Planned

## DOT OPS: Incident and Accident Data

Department of Transportation, Office of Pipeline Safety Incident and Accident data.

Date of Government Version: 01/02/2020  
Date Data Arrived at EDR: 01/28/2020  
Date Made Active in Reports: 04/17/2020  
Number of Days to Update: 80

Source: Department of Transportation, Office of Pipeline Safety  
Telephone: 202-366-4595  
Last EDR Contact: 07/23/2021  
Next Scheduled EDR Contact: 11/08/2021  
Data Release Frequency: Quarterly

## CONSENT: Superfund (CERCLA) Consent Decrees

Major legal settlements that establish responsibility and standards for cleanup at NPL (Superfund) sites. Released periodically by United States District Courts after settlement by parties to litigation matters.

Date of Government Version: 06/30/2021  
Date Data Arrived at EDR: 07/14/2021  
Date Made Active in Reports: 07/16/2021  
Number of Days to Update: 2

Source: Department of Justice, Consent Decree Library  
Telephone: Varies  
Last EDR Contact: 07/02/2021  
Next Scheduled EDR Contact: 10/18/2021  
Data Release Frequency: Varies

## BRS: Biennial Reporting System

The Biennial Reporting System is a national system administered by the EPA that collects data on the generation and management of hazardous waste. BRS captures detailed data from two groups: Large Quantity Generators (LQG) and Treatment, Storage, and Disposal Facilities.

Date of Government Version: 12/31/2017  
Date Data Arrived at EDR: 06/22/2020  
Date Made Active in Reports: 11/20/2020  
Number of Days to Update: 151

Source: EPA/NTIS  
Telephone: 800-424-9346  
Last EDR Contact: 06/21/2021  
Next Scheduled EDR Contact: 10/04/2021  
Data Release Frequency: Biennially

## INDIAN RESERV: Indian Reservations

This map layer portrays Indian administered lands of the United States that have any area equal to or greater than 640 acres.

Date of Government Version: 12/31/2014  
Date Data Arrived at EDR: 07/14/2015  
Date Made Active in Reports: 01/10/2017  
Number of Days to Update: 546

Source: USGS  
Telephone: 202-208-3710  
Last EDR Contact: 07/02/2021  
Next Scheduled EDR Contact: 10/18/2021  
Data Release Frequency: Varies

## FUSRAP: Formerly Utilized Sites Remedial Action Program

DOE established the Formerly Utilized Sites Remedial Action Program (FUSRAP) in 1974 to remediate sites where radioactive contamination remained from Manhattan Project and early U.S. Atomic Energy Commission (AEC) operations.

Date of Government Version: 08/08/2017  
Date Data Arrived at EDR: 09/11/2018  
Date Made Active in Reports: 09/14/2018  
Number of Days to Update: 3

Source: Department of Energy  
Telephone: 202-586-3559  
Last EDR Contact: 07/23/2021  
Next Scheduled EDR Contact: 11/15/2021  
Data Release Frequency: Varies

## UMTRA: Uranium Mill Tailings Sites

Uranium ore was mined by private companies for federal government use in national defense programs. When the mills shut down, large piles of the sand-like material (mill tailings) remain after uranium has been extracted from the ore. Levels of human exposure to radioactive materials from the piles are low; however, in some cases tailings were used as construction materials before the potential health hazards of the tailings were recognized.

# GOVERNMENT RECORDS SEARCHED / DATA CURRENCY TRACKING

Date of Government Version: 08/30/2019  
Date Data Arrived at EDR: 11/15/2019  
Date Made Active in Reports: 01/28/2020  
Number of Days to Update: 74

Source: Department of Energy  
Telephone: 505-845-0011  
Last EDR Contact: 08/12/2021  
Next Scheduled EDR Contact: 11/29/2021  
Data Release Frequency: Varies

## LEAD SMELTER 1: Lead Smelter Sites

A listing of former lead smelter site locations.

Date of Government Version: 04/27/2021  
Date Data Arrived at EDR: 05/03/2021  
Date Made Active in Reports: 05/19/2021  
Number of Days to Update: 16

Source: Environmental Protection Agency  
Telephone: 703-603-8787  
Last EDR Contact: 08/04/2021  
Next Scheduled EDR Contact: 10/11/2021  
Data Release Frequency: Varies

## LEAD SMELTER 2: Lead Smelter Sites

A list of several hundred sites in the U.S. where secondary lead smelting was done from 1931 and 1964. These sites may pose a threat to public health through ingestion or inhalation of contaminated soil or dust

Date of Government Version: 04/05/2001  
Date Data Arrived at EDR: 10/27/2010  
Date Made Active in Reports: 12/02/2010  
Number of Days to Update: 36

Source: American Journal of Public Health  
Telephone: 703-305-6451  
Last EDR Contact: 12/02/2009  
Next Scheduled EDR Contact: N/A  
Data Release Frequency: No Update Planned

## US AIRS (AFS): Aerometric Information Retrieval System Facility Subsystem (AFS)

The database is a sub-system of Aerometric Information Retrieval System (AIRS). AFS contains compliance data on air pollution point sources regulated by the U.S. EPA and/or state and local air regulatory agencies. This information comes from source reports by various stationary sources of air pollution, such as electric power plants, steel mills, factories, and universities, and provides information about the air pollutants they produce. Action, air program, air program pollutant, and general level plant data. It is used to track emissions and compliance data from industrial plants.

Date of Government Version: 10/12/2016  
Date Data Arrived at EDR: 10/26/2016  
Date Made Active in Reports: 02/03/2017  
Number of Days to Update: 100

Source: EPA  
Telephone: 202-564-2496  
Last EDR Contact: 09/26/2017  
Next Scheduled EDR Contact: 01/08/2018  
Data Release Frequency: No Update Planned

## US AIRS MINOR: Air Facility System Data

A listing of minor source facilities.

Date of Government Version: 10/12/2016  
Date Data Arrived at EDR: 10/26/2016  
Date Made Active in Reports: 02/03/2017  
Number of Days to Update: 100

Source: EPA  
Telephone: 202-564-2496  
Last EDR Contact: 09/26/2017  
Next Scheduled EDR Contact: 01/08/2018  
Data Release Frequency: No Update Planned

## US MINES: Mines Master Index File

Contains all mine identification numbers issued for mines active or opened since 1971. The data also includes violation information.

Date of Government Version: 05/03/2021  
Date Data Arrived at EDR: 05/25/2021  
Date Made Active in Reports: 08/11/2021  
Number of Days to Update: 78

Source: Department of Labor, Mine Safety and Health Administration  
Telephone: 303-231-5959  
Last EDR Contact: 08/24/2021  
Next Scheduled EDR Contact: 12/06/2021  
Data Release Frequency: Semi-Annually

## MINES VIOLATIONS: MSHA Violation Assessment Data

Mines violation and assessment information. Department of Labor, Mine Safety & Health Administration.

# GOVERNMENT RECORDS SEARCHED / DATA CURRENCY TRACKING

Date of Government Version: 05/27/2021  
Date Data Arrived at EDR: 05/27/2021  
Date Made Active in Reports: 06/10/2021  
Number of Days to Update: 14

Source: DOL, Mine Safety & Health Admi  
Telephone: 202-693-9424  
Last EDR Contact: 08/25/2021  
Next Scheduled EDR Contact: 12/13/2021  
Data Release Frequency: Quarterly

## US MINES 2: Ferrous and Nonferrous Metal Mines Database Listing

This map layer includes ferrous (ferrous metal mines are facilities that extract ferrous metals, such as iron ore or molybdenum) and nonferrous (Nonferrous metal mines are facilities that extract nonferrous metals, such as gold, silver, copper, zinc, and lead) metal mines in the United States.

Date of Government Version: 05/06/2020  
Date Data Arrived at EDR: 05/27/2020  
Date Made Active in Reports: 08/13/2020  
Number of Days to Update: 78

Source: USGS  
Telephone: 703-648-7709  
Last EDR Contact: 05/27/2021  
Next Scheduled EDR Contact: 09/06/2021  
Data Release Frequency: Varies

## US MINES 3: Active Mines & Mineral Plants Database Listing

Active Mines and Mineral Processing Plant operations for commodities monitored by the Minerals Information Team of the USGS.

Date of Government Version: 04/14/2011  
Date Data Arrived at EDR: 06/08/2011  
Date Made Active in Reports: 09/13/2011  
Number of Days to Update: 97

Source: USGS  
Telephone: 703-648-7709  
Last EDR Contact: 05/27/2021  
Next Scheduled EDR Contact: 09/06/2021  
Data Release Frequency: Varies

## ABANDONED MINES: Abandoned Mines

An inventory of land and water impacted by past mining (primarily coal mining) is maintained by OSMRE to provide information needed to implement the Surface Mining Control and Reclamation Act of 1977 (SMCRA). The inventory contains information on the location, type, and extent of AML impacts, as well as, information on the cost associated with the reclamation of those problems. The inventory is based upon field surveys by State, Tribal, and OSMRE program officials. It is dynamic to the extent that it is modified as new problems are identified and existing problems are reclaimed.

Date of Government Version: 06/15/2021  
Date Data Arrived at EDR: 06/16/2021  
Date Made Active in Reports: 08/17/2021  
Number of Days to Update: 62

Source: Department of Interior  
Telephone: 202-208-2609  
Last EDR Contact: 06/14/2021  
Next Scheduled EDR Contact: 09/20/2021  
Data Release Frequency: Quarterly

## FINDS: Facility Index System/Facility Registry System

Facility Index System. FINDS contains both facility information and 'pointers' to other sources that contain more detail. EDR includes the following FINDS databases in this report: PCS (Permit Compliance System), AIRS (Aerometric Information Retrieval System), DOCKET (Enforcement Docket used to manage and track information on civil judicial enforcement cases for all environmental statutes), FURS (Federal Underground Injection Control), C-DOCKET (Criminal Docket System used to track criminal enforcement actions for all environmental statutes), FFIS (Federal Facilities Information System), STATE (State Environmental Laws and Statutes), and PADS (PCB Activity Data System).

Date of Government Version: 05/05/2021  
Date Data Arrived at EDR: 05/18/2021  
Date Made Active in Reports: 08/17/2021  
Number of Days to Update: 91

Source: EPA  
Telephone: (415) 947-8000  
Last EDR Contact: 05/18/2021  
Next Scheduled EDR Contact: 09/13/2021  
Data Release Frequency: Quarterly

## ECHO: Enforcement & Compliance History Information

ECHO provides integrated compliance and enforcement information for about 800,000 regulated facilities nationwide.

Date of Government Version: 04/04/2021  
Date Data Arrived at EDR: 04/06/2021  
Date Made Active in Reports: 06/25/2021  
Number of Days to Update: 80

Source: Environmental Protection Agency  
Telephone: 202-564-2280  
Last EDR Contact: 07/01/2021  
Next Scheduled EDR Contact: 10/18/2021  
Data Release Frequency: Quarterly

# GOVERNMENT RECORDS SEARCHED / DATA CURRENCY TRACKING

## UXO: Unexploded Ordnance Sites

A listing of unexploded ordnance site locations

Date of Government Version: 12/31/2018	Source: Department of Defense
Date Data Arrived at EDR: 07/02/2020	Telephone: 703-704-1564
Date Made Active in Reports: 09/17/2020	Last EDR Contact: 07/07/2021
Number of Days to Update: 77	Next Scheduled EDR Contact: 10/25/2021
	Data Release Frequency: Varies

## DOCKET HWC: Hazardous Waste Compliance Docket Listing

A complete list of the Federal Agency Hazardous Waste Compliance Docket Facilities.

Date of Government Version: 05/06/2021	Source: Environmental Protection Agency
Date Data Arrived at EDR: 05/21/2021	Telephone: 202-564-0527
Date Made Active in Reports: 08/11/2021	Last EDR Contact: 05/21/2021
Number of Days to Update: 82	Next Scheduled EDR Contact: 09/06/2021
	Data Release Frequency: Varies

## FUELS PROGRAM: EPA Fuels Program Registered Listing

This listing includes facilities that are registered under the Part 80 (Code of Federal Regulations) EPA Fuels Programs. All companies now are required to submit new and updated registrations.

Date of Government Version: 05/14/2021	Source: EPA
Date Data Arrived at EDR: 05/14/2021	Telephone: 800-385-6164
Date Made Active in Reports: 08/03/2021	Last EDR Contact: 08/13/2021
Number of Days to Update: 81	Next Scheduled EDR Contact: 11/29/2021
	Data Release Frequency: Quarterly

## CA BOND EXP. PLAN: Bond Expenditure Plan

Department of Health Services developed a site-specific expenditure plan as the basis for an appropriation of Hazardous Substance Cleanup Bond Act funds. It is not updated.

Date of Government Version: 01/01/1989	Source: Department of Health Services
Date Data Arrived at EDR: 07/27/1994	Telephone: 916-255-2118
Date Made Active in Reports: 08/02/1994	Last EDR Contact: 05/31/1994
Number of Days to Update: 6	Next Scheduled EDR Contact: N/A
	Data Release Frequency: No Update Planned

## CORTESE: "Cortese" Hazardous Waste & Substances Sites List

The sites for the list are designated by the State Water Resource Control Board (LUST), the Integrated Waste Board (SWF/LS), and the Department of Toxic Substances Control (Cal-Sites).

Date of Government Version: 03/22/2021	Source: CAL EPA/Office of Emergency Information
Date Data Arrived at EDR: 03/23/2021	Telephone: 916-323-3400
Date Made Active in Reports: 06/10/2021	Last EDR Contact: 06/17/2021
Number of Days to Update: 79	Next Scheduled EDR Contact: 10/04/2021
	Data Release Frequency: Quarterly

## CUPA LIVERMORE-PLEASANTON: CUPA Facility Listing

list of facilities associated with the various CUPA programs in Livermore-Pleasanton

Date of Government Version: 05/01/2019	Source: Livermore-Pleasanton Fire Department
Date Data Arrived at EDR: 05/14/2019	Telephone: 925-454-2361
Date Made Active in Reports: 07/17/2019	Last EDR Contact: 08/13/2021
Number of Days to Update: 64	Next Scheduled EDR Contact: 11/22/2021
	Data Release Frequency: Varies

## DRYCLEAN SOUTH COAST: South Coast Air Quality Management District Drycleaner Listing

A listing of dry cleaners in the South Coast Air Quality Management District

# GOVERNMENT RECORDS SEARCHED / DATA CURRENCY TRACKING

Date of Government Version: 05/18/2021  
Date Data Arrived at EDR: 05/19/2021  
Date Made Active in Reports: 08/05/2021  
Number of Days to Update: 78

Source: South Coast Air Quality Management District  
Telephone: 909-396-3211  
Last EDR Contact: 08/17/2021  
Next Scheduled EDR Contact: 12/06/2021  
Data Release Frequency: Varies

## DRYCLEANERS: Cleaner Facilities

A list of drycleaner related facilities that have EPA ID numbers. These are facilities with certain SIC codes: power laundries, family and commercial; garment pressing and cleaner's agents; linen supply; coin-operated laundries and cleaning; drycleaning plants, except rugs; carpet and upholster cleaning; industrial launderers; laundry and garment services.

Date of Government Version: 05/25/2021  
Date Data Arrived at EDR: 05/28/2021  
Date Made Active in Reports: 08/20/2021  
Number of Days to Update: 84

Source: Department of Toxic Substance Control  
Telephone: 916-327-4498  
Last EDR Contact: 08/24/2021  
Next Scheduled EDR Contact: 12/13/2021  
Data Release Frequency: Annually

## DRYCLEAN AVAQMD: Antelope Valley Air Quality Management District Drycleaner Listing

A listing of dry cleaners in the Antelope Valley Air Quality Management District.

Date of Government Version: 05/25/2021  
Date Data Arrived at EDR: 05/26/2021  
Date Made Active in Reports: 08/18/2021  
Number of Days to Update: 84

Source: Antelope Valley Air Quality Management District  
Telephone: 661-723-8070  
Last EDR Contact: 08/24/2021  
Next Scheduled EDR Contact: 12/13/2021  
Data Release Frequency: Varies

## EMI: Emissions Inventory Data

Toxics and criteria pollutant emissions data collected by the ARB and local air pollution agencies.

Date of Government Version: 12/31/2018  
Date Data Arrived at EDR: 06/16/2020  
Date Made Active in Reports: 08/28/2020  
Number of Days to Update: 73

Source: California Air Resources Board  
Telephone: 916-322-2990  
Last EDR Contact: 06/10/2021  
Next Scheduled EDR Contact: 09/27/2021  
Data Release Frequency: Varies

## ENF: Enforcement Action Listing

A listing of Water Board Enforcement Actions. Formal is everything except Oral/Verbal Communication, Notice of Violation, Expedited Payment Letter, and Staff Enforcement Letter.

Date of Government Version: 04/16/2021  
Date Data Arrived at EDR: 04/20/2021  
Date Made Active in Reports: 07/07/2021  
Number of Days to Update: 78

Source: State Water Resources Control Board  
Telephone: 916-445-9379  
Last EDR Contact: 07/15/2021  
Next Scheduled EDR Contact: 11/01/2021  
Data Release Frequency: Varies

## Financial Assurance 1: Financial Assurance Information Listing

Financial Assurance information

Date of Government Version: 04/14/2021  
Date Data Arrived at EDR: 04/15/2021  
Date Made Active in Reports: 07/06/2021  
Number of Days to Update: 82

Source: Department of Toxic Substances Control  
Telephone: 916-255-3628  
Last EDR Contact: 07/13/2021  
Next Scheduled EDR Contact: 11/01/2021  
Data Release Frequency: Varies

## Financial Assurance 2: Financial Assurance Information Listing

A listing of financial assurance information for solid waste facilities. Financial assurance is intended to ensure that resources are available to pay for the cost of closure, post-closure care, and corrective measures if the owner or operator of a regulated facility is unable or unwilling to pay.



# GOVERNMENT RECORDS SEARCHED / DATA CURRENCY TRACKING

Date of Government Version: 05/13/2021  
Date Data Arrived at EDR: 05/13/2021  
Date Made Active in Reports: 07/26/2021  
Number of Days to Update: 74

Source: California Integrated Waste Management Board  
Telephone: 916-341-6066  
Last EDR Contact: 08/04/2021  
Next Scheduled EDR Contact: 11/22/2021  
Data Release Frequency: Varies

## HAZNET: Facility and Manifest Data

Facility and Manifest Data. The data is extracted from the copies of hazardous waste manifests received each year by the DTSC. The annual volume of manifests is typically 700,000 - 1,000,000 annually, representing approximately 350,000 - 500,000 shipments. Data are from the manifests submitted without correction, and therefore many contain some invalid values for data elements such as generator ID, TSD ID, waste category, and disposal method. This database begins with calendar year 1993.

Date of Government Version: 12/31/2019  
Date Data Arrived at EDR: 04/15/2020  
Date Made Active in Reports: 07/02/2020  
Number of Days to Update: 78

Source: California Environmental Protection Agency  
Telephone: 916-255-1136  
Last EDR Contact: 07/09/2021  
Next Scheduled EDR Contact: 10/18/2021  
Data Release Frequency: Annually

## ICE: ICE

Contains data pertaining to the Permitted Facilities with Inspections / Enforcements sites tracked in Envirostor.

Date of Government Version: 05/14/2021  
Date Data Arrived at EDR: 05/14/2021  
Date Made Active in Reports: 07/27/2021  
Number of Days to Update: 74

Source: Department of Toxic Substances Control  
Telephone: 877-786-9427  
Last EDR Contact: 08/13/2021  
Next Scheduled EDR Contact: 11/29/2021  
Data Release Frequency: Quarterly

## HIST CORTESE: Hazardous Waste & Substance Site List

The sites for the list are designated by the State Water Resource Control Board [LUST], the Integrated Waste Board [SWF/LS], and the Department of Toxic Substances Control [CALSTITES]. This listing is no longer updated by the state agency.

Date of Government Version: 04/01/2001  
Date Data Arrived at EDR: 01/22/2009  
Date Made Active in Reports: 04/08/2009  
Number of Days to Update: 76

Source: Department of Toxic Substances Control  
Telephone: 916-323-3400  
Last EDR Contact: 01/22/2009  
Next Scheduled EDR Contact: N/A  
Data Release Frequency: No Update Planned

## HWP: EnviroStor Permitted Facilities Listing

Detailed information on permitted hazardous waste facilities and corrective action ("cleanups") tracked in EnviroStor.

Date of Government Version: 05/14/2021  
Date Data Arrived at EDR: 05/14/2021  
Date Made Active in Reports: 07/27/2021  
Number of Days to Update: 74

Source: Department of Toxic Substances Control  
Telephone: 916-323-3400  
Last EDR Contact: 08/13/2021  
Next Scheduled EDR Contact: 11/29/2021  
Data Release Frequency: Quarterly

## HWT: Registered Hazardous Waste Transporter Database

A listing of hazardous waste transporters. In California, unless specifically exempted, it is unlawful for any person to transport hazardous wastes unless the person holds a valid registration issued by DTSC. A hazardous waste transporter registration is valid for one year and is assigned a unique registration number.

Date of Government Version: 04/05/2021  
Date Data Arrived at EDR: 04/06/2021  
Date Made Active in Reports: 06/23/2021  
Number of Days to Update: 78

Source: Department of Toxic Substances Control  
Telephone: 916-440-7145  
Last EDR Contact: 07/01/2021  
Next Scheduled EDR Contact: 10/18/2021  
Data Release Frequency: Quarterly

# GOVERNMENT RECORDS SEARCHED / DATA CURRENCY TRACKING

## MINES: Mines Site Location Listing

A listing of mine site locations from the Office of Mine Reclamation.

Date of Government Version: 06/03/2021	Source: Department of Conservation
Date Data Arrived at EDR: 06/03/2021	Telephone: 916-322-1080
Date Made Active in Reports: 08/24/2021	Last EDR Contact: 06/03/2021
Number of Days to Update: 82	Next Scheduled EDR Contact: 09/20/2021
	Data Release Frequency: Quarterly

## MWMP: Medical Waste Management Program Listing

The Medical Waste Management Program (MWMP) ensures the proper handling and disposal of medical waste by permitting and inspecting medical waste Offsite Treatment Facilities (PDF) and Transfer Stations (PDF) throughout the state. MWMP also oversees all Medical Waste Transporters.

Date of Government Version: 05/06/2021	Source: Department of Public Health
Date Data Arrived at EDR: 05/28/2021	Telephone: 916-558-1784
Date Made Active in Reports: 08/20/2021	Last EDR Contact: 05/28/2021
Number of Days to Update: 84	Next Scheduled EDR Contact: 09/13/2021
	Data Release Frequency: Varies

## NPDES: NPDES Permits Listing

A listing of NPDES permits, including stormwater.

Date of Government Version: 05/10/2021	Source: State Water Resources Control Board
Date Data Arrived at EDR: 05/11/2021	Telephone: 916-445-9379
Date Made Active in Reports: 07/27/2021	Last EDR Contact: 08/13/2021
Number of Days to Update: 77	Next Scheduled EDR Contact: 11/22/2021
	Data Release Frequency: Quarterly

## PEST LIC: Pesticide Regulation Licenses Listing

A listing of licenses and certificates issued by the Department of Pesticide Regulation. The DPR issues licenses and/or certificates to: Persons and businesses that apply or sell pesticides; Pest control dealers and brokers; Persons who advise on agricultural pesticide applications.

Date of Government Version: 05/28/2021	Source: Department of Pesticide Regulation
Date Data Arrived at EDR: 05/28/2021	Telephone: 916-445-4038
Date Made Active in Reports: 08/20/2021	Last EDR Contact: 05/28/2021
Number of Days to Update: 84	Next Scheduled EDR Contact: 09/13/2021
	Data Release Frequency: Quarterly

## PROC: Certified Processors Database

A listing of certified processors.

Date of Government Version: 03/09/2021	Source: Department of Conservation
Date Data Arrived at EDR: 03/09/2021	Telephone: 916-323-3836
Date Made Active in Reports: 03/31/2021	Last EDR Contact: 06/04/2021
Number of Days to Update: 22	Next Scheduled EDR Contact: 09/20/2021
	Data Release Frequency: Quarterly

## NOTIFY 65: Proposition 65 Records

Listings of all Proposition 65 incidents reported to counties by the State Water Resources Control Board and the Regional Water Quality Control Board. This database is no longer updated by the reporting agency.

Date of Government Version: 03/12/2021	Source: State Water Resources Control Board
Date Data Arrived at EDR: 03/16/2021	Telephone: 916-445-3846
Date Made Active in Reports: 06/01/2021	Last EDR Contact: 06/08/2021
Number of Days to Update: 77	Next Scheduled EDR Contact: 09/27/2021
	Data Release Frequency: No Update Planned

# GOVERNMENT RECORDS SEARCHED / DATA CURRENCY TRACKING

## UIC: UIC Listing

A listing of wells identified as underground injection wells, in the California Oil and Gas Wells database.

Date of Government Version: 06/03/2021	Source: Department of Conservation
Date Data Arrived at EDR: 06/03/2021	Telephone: 916-445-2408
Date Made Active in Reports: 08/25/2021	Last EDR Contact: 06/03/2021
Number of Days to Update: 83	Next Scheduled EDR Contact: 09/20/2021
	Data Release Frequency: Varies

## UIC GEO: Underground Injection Control Sites (GEOTRACKER)

Underground control injection sites

Date of Government Version: 06/03/2021	Source: State Water Resource Control Board
Date Data Arrived at EDR: 06/03/2021	Telephone: 866-480-1028
Date Made Active in Reports: 08/24/2021	Last EDR Contact: 06/03/2021
Number of Days to Update: 82	Next Scheduled EDR Contact: 09/20/2021
	Data Release Frequency: Varies

## WASTEWATER PITS: Oil Wastewater Pits Listing

Water officials discovered that oil producers have been dumping chemical-laden wastewater into hundreds of unlined pits that are operating without proper permits. Inspections completed by the Central Valley Regional Water Quality Control Board revealed the existence of previously unidentified waste sites. The water boards review found that more than one-third of the region's active disposal pits are operating without permission.

Date of Government Version: 11/19/2019	Source: RWQCB, Central Valley Region
Date Data Arrived at EDR: 01/07/2020	Telephone: 559-445-5577
Date Made Active in Reports: 03/09/2020	Last EDR Contact: 07/01/2021
Number of Days to Update: 62	Next Scheduled EDR Contact: 10/18/2021
	Data Release Frequency: Varies

## WDS: Waste Discharge System

Sites which have been issued waste discharge requirements.

Date of Government Version: 06/19/2007	Source: State Water Resources Control Board
Date Data Arrived at EDR: 06/20/2007	Telephone: 916-341-5227
Date Made Active in Reports: 06/29/2007	Last EDR Contact: 08/10/2021
Number of Days to Update: 9	Next Scheduled EDR Contact: 11/29/2021
	Data Release Frequency: No Update Planned

## WIP: Well Investigation Program Case List

Well Investigation Program case in the San Gabriel and San Fernando Valley area.

Date of Government Version: 07/03/2009	Source: Los Angeles Water Quality Control Board
Date Data Arrived at EDR: 07/21/2009	Telephone: 213-576-6726
Date Made Active in Reports: 08/03/2009	Last EDR Contact: 06/15/2021
Number of Days to Update: 13	Next Scheduled EDR Contact: 10/04/2021
	Data Release Frequency: No Update Planned

## MILITARY PRIV SITES: Military Privatized Sites (GEOTRACKER)

Military privatized sites

Date of Government Version: 06/03/2021	Source: State Water Resources Control Board
Date Data Arrived at EDR: 06/03/2021	Telephone: 866-480-1028
Date Made Active in Reports: 08/24/2021	Last EDR Contact: 06/03/2021
Number of Days to Update: 82	Next Scheduled EDR Contact: 09/20/2021
	Data Release Frequency: Varies

## PROJECT: Project Sites (GEOTRACKER)

Projects sites

# GOVERNMENT RECORDS SEARCHED / DATA CURRENCY TRACKING

Date of Government Version: 06/03/2021  
Date Data Arrived at EDR: 06/03/2021  
Date Made Active in Reports: 08/24/2021  
Number of Days to Update: 82

Source: State Water Resources Control Board  
Telephone: 866-480-1028  
Last EDR Contact: 06/03/2021  
Next Scheduled EDR Contact: 09/20/2021  
Data Release Frequency: Varies

## WDR: Waste Discharge Requirements Listing

In general, the Waste Discharge Requirements (WDRs) Program (sometimes also referred to as the "Non Chapter 15 (Non 15) Program") regulates point discharges that are exempt pursuant to Subsection 20090 of Title 27 and not subject to the Federal Water Pollution Control Act. Exemptions from Title 27 may be granted for nine categories of discharges (e.g., sewage, wastewater, etc.) that meet, and continue to meet, the preconditions listed for each specific exemption. The scope of the WDRs Program also includes the discharge of wastes classified as inert, pursuant to section 20230 of Title 27.

Date of Government Version: 03/09/2021  
Date Data Arrived at EDR: 03/09/2021  
Date Made Active in Reports: 03/31/2021  
Number of Days to Update: 22

Source: State Water Resources Control Board  
Telephone: 916-341-5810  
Last EDR Contact: 06/07/2021  
Next Scheduled EDR Contact: 09/20/2021  
Data Release Frequency: Quarterly

## CIWQS: California Integrated Water Quality System

The California Integrated Water Quality System (CIWQS) is a computer system used by the State and Regional Water Quality Control Boards to track information about places of environmental interest, manage permits and other orders, track inspections, and manage violations and enforcement activities.

Date of Government Version: 05/19/2021  
Date Data Arrived at EDR: 05/19/2021  
Date Made Active in Reports: 08/12/2021  
Number of Days to Update: 85

Source: State Water Resources Control Board  
Telephone: 866-794-4977  
Last EDR Contact: 05/19/2021  
Next Scheduled EDR Contact: 09/13/2021  
Data Release Frequency: Varies

## CERS: CalEPA Regulated Site Portal Data

The CalEPA Regulated Site Portal database combines data about environmentally regulated sites and facilities in California into a single database. It combines data from a variety of state and federal databases, and provides an overview of regulated activities across the spectrum of environmental programs for any given location in California. These activities include hazardous materials and waste, state and federal cleanups, impacted ground and surface waters, and toxic materials

Date of Government Version: 04/19/2021  
Date Data Arrived at EDR: 04/20/2021  
Date Made Active in Reports: 07/07/2021  
Number of Days to Update: 78

Source: California Environmental Protection Agency  
Telephone: 916-323-2514  
Last EDR Contact: 07/15/2021  
Next Scheduled EDR Contact: 11/01/2021  
Data Release Frequency: Varies

## NON-CASE INFO: Non-Case Information Sites (GEOTRACKER)

Non-Case Information sites

Date of Government Version: 06/03/2021  
Date Data Arrived at EDR: 06/03/2021  
Date Made Active in Reports: 08/24/2021  
Number of Days to Update: 82

Source: State Water Resources Control Board  
Telephone: 866-480-1028  
Last EDR Contact: 06/03/2021  
Next Scheduled EDR Contact: 09/20/2021  
Data Release Frequency: Varies

## OTHER OIL GAS: Other Oil & Gas Projects Sites (GEOTRACKER)

Other Oil & Gas Projects sites

Date of Government Version: 06/03/2021  
Date Data Arrived at EDR: 06/03/2021  
Date Made Active in Reports: 08/24/2021  
Number of Days to Update: 82

Source: State Water Resources Control Board  
Telephone: 866-480-1028  
Last EDR Contact: 06/03/2021  
Next Scheduled EDR Contact: 09/20/2021  
Data Release Frequency: Varies

# GOVERNMENT RECORDS SEARCHED / DATA CURRENCY TRACKING

## PROD WATER PONDS: Produced Water Ponds Sites (GEOTRACKER)

Produced water ponds sites

Date of Government Version: 06/03/2021  
Date Data Arrived at EDR: 06/03/2021  
Date Made Active in Reports: 08/24/2021  
Number of Days to Update: 82

Source: State Water Resources Control Board  
Telephone: 866-480-1028  
Last EDR Contact: 06/03/2021  
Next Scheduled EDR Contact: 09/20/2021  
Data Release Frequency: Varies

## SAMPLING POINT: Sampling Point ? Public Sites (GEOTRACKER)

Sampling point - public sites

Date of Government Version: 06/03/2021  
Date Data Arrived at EDR: 06/03/2021  
Date Made Active in Reports: 08/24/2021  
Number of Days to Update: 82

Source: State Water Resources Control Board  
Telephone: 866-480-1028  
Last EDR Contact: 06/03/2021  
Next Scheduled EDR Contact: 09/20/2021  
Data Release Frequency: Varies

## WELL STIM PROJ: Well Stimulation Project (GEOTRACKER)

Includes areas of groundwater monitoring plans, a depiction of the monitoring network, and the facilities, boundaries, and subsurface characteristics of the oilfield and the features (oil and gas wells, produced water ponds, UIC wells, water supply wells, etc?) being monitored

Date of Government Version: 06/03/2021  
Date Data Arrived at EDR: 06/03/2021  
Date Made Active in Reports: 08/25/2021  
Number of Days to Update: 83

Source: State Water Resources Control Board  
Telephone: 866-480-1028  
Last EDR Contact: 06/03/2021  
Next Scheduled EDR Contact: 09/20/2021  
Data Release Frequency: Varies

## MINES MRDS: Mineral Resources Data System

Mineral Resources Data System

Date of Government Version: 04/06/2018  
Date Data Arrived at EDR: 10/21/2019  
Date Made Active in Reports: 10/24/2019  
Number of Days to Update: 3

Source: USGS  
Telephone: 703-648-6533  
Last EDR Contact: 05/27/2021  
Next Scheduled EDR Contact: 09/06/2021  
Data Release Frequency: Varies

## HWTS: Hazardous Waste Tracking System

DTSC maintains the Hazardous Waste Tracking System that stores ID number information since the early 1980s and manifest data since 1993. The system collects both manifest copies from the generator and destination facility.

Date of Government Version: 04/08/2021  
Date Data Arrived at EDR: 04/09/2021  
Date Made Active in Reports: 04/20/2021  
Number of Days to Update: 11

Source: Department of Toxic Substances Control  
Telephone: 916-324-2444  
Last EDR Contact: 06/29/2021  
Next Scheduled EDR Contact: 10/18/2021  
Data Release Frequency: Varies

## PCS: Permit Compliance System

PCS is a computerized management information system that contains data on National Pollutant Discharge Elimination System (NPDES) permit holding facilities. PCS tracks the permit, compliance, and enforcement status of NPDES facilities.

Date of Government Version: 07/14/2011  
Date Data Arrived at EDR: 08/05/2011  
Date Made Active in Reports: 09/29/2011  
Number of Days to Update: 55

Source: EPA, Office of Water  
Telephone: 202-564-2496  
Last EDR Contact: 06/30/2021  
Next Scheduled EDR Contact: 10/18/2021  
Data Release Frequency: No Update Planned

# GOVERNMENT RECORDS SEARCHED / DATA CURRENCY TRACKING

## PCS INACTIVE: Listing of Inactive PCS Permits

An inactive permit is a facility that has shut down or is no longer discharging.

Date of Government Version: 11/05/2014  
Date Data Arrived at EDR: 01/06/2015  
Date Made Active in Reports: 05/06/2015  
Number of Days to Update: 120

Source: EPA  
Telephone: 202-564-2496  
Last EDR Contact: 06/30/2021  
Next Scheduled EDR Contact: 10/18/2021  
Data Release Frequency: No Update Planned

## PCS ENF: Enforcement data

No description is available for this data

Date of Government Version: 12/31/2014  
Date Data Arrived at EDR: 02/05/2015  
Date Made Active in Reports: 03/06/2015  
Number of Days to Update: 29

Source: EPA  
Telephone: 202-564-2497  
Last EDR Contact: 06/30/2021  
Next Scheduled EDR Contact: 10/18/2021  
Data Release Frequency: No Update Planned

## EDR HIGH RISK HISTORICAL RECORDS

### *EDR Exclusive Records*

#### EDR MGP: EDR Proprietary Manufactured Gas Plants

The EDR Proprietary Manufactured Gas Plant Database includes records of coal gas plants (manufactured gas plants) compiled by EDR's researchers. Manufactured gas sites were used in the United States from the 1800's to 1950's to produce a gas that could be distributed and used as fuel. These plants used whale oil, rosin, coal, or a mixture of coal, oil, and water that also produced a significant amount of waste. Many of the byproducts of the gas production, such as coal tar (oily waste containing volatile and non-volatile chemicals), sludges, oils and other compounds are potentially hazardous to human health and the environment. The byproduct from this process was frequently disposed of directly at the plant site and can remain or spread slowly, serving as a continuous source of soil and groundwater contamination.

Date of Government Version: N/A  
Date Data Arrived at EDR: N/A  
Date Made Active in Reports: N/A  
Number of Days to Update: N/A

Source: EDR, Inc.  
Telephone: N/A  
Last EDR Contact: N/A  
Next Scheduled EDR Contact: N/A  
Data Release Frequency: No Update Planned

#### EDR Hist Auto: EDR Exclusive Historical Auto Stations

EDR has searched selected national collections of business directories and has collected listings of potential gas station/filling station/service station sites that were available to EDR researchers. EDR's review was limited to those categories of sources that might, in EDR's opinion, include gas station/filling station/service station establishments. The categories reviewed included, but were not limited to gas, gas station, gasoline station, filling station, auto, automobile repair, auto service station, service station, etc. This database falls within a category of information EDR classifies as "High Risk Historical Records", or HRHR. EDR's HRHR effort presents unique and sometimes proprietary data about past sites and operations that typically create environmental concerns, but may not show up in current government records searches.

Date of Government Version: N/A  
Date Data Arrived at EDR: N/A  
Date Made Active in Reports: N/A  
Number of Days to Update: N/A

Source: EDR, Inc.  
Telephone: N/A  
Last EDR Contact: N/A  
Next Scheduled EDR Contact: N/A  
Data Release Frequency: Varies

#### EDR Hist Cleaner: EDR Exclusive Historical Cleaners

EDR has searched selected national collections of business directories and has collected listings of potential dry cleaner sites that were available to EDR researchers. EDR's review was limited to those categories of sources that might, in EDR's opinion, include dry cleaning establishments. The categories reviewed included, but were not limited to dry cleaners, cleaners, laundry, laundromat, cleaning/laundry, wash & dry etc. This database falls within a category of information EDR classifies as "High Risk Historical Records", or HRHR. EDR's HRHR effort presents unique and sometimes proprietary data about past sites and operations that typically create environmental concerns, but may not show up in current government records searches.

# GOVERNMENT RECORDS SEARCHED / DATA CURRENCY TRACKING

Date of Government Version: N/A  
Date Data Arrived at EDR: N/A  
Date Made Active in Reports: N/A  
Number of Days to Update: N/A

Source: EDR, Inc.  
Telephone: N/A  
Last EDR Contact: N/A  
Next Scheduled EDR Contact: N/A  
Data Release Frequency: Varies

## EDR RECOVERED GOVERNMENT ARCHIVES

### *Exclusive Recovered Govt. Archives*

#### RGA LF: Recovered Government Archive Solid Waste Facilities List

The EDR Recovered Government Archive Landfill database provides a list of landfills derived from historical databases and includes many records that no longer appear in current government lists. Compiled from Records formerly available from the Department of Resources Recycling and Recovery in California.

Date of Government Version: N/A  
Date Data Arrived at EDR: 07/01/2013  
Date Made Active in Reports: 01/13/2014  
Number of Days to Update: 196

Source: Department of Resources Recycling and Recovery  
Telephone: N/A  
Last EDR Contact: 06/01/2012  
Next Scheduled EDR Contact: N/A  
Data Release Frequency: Varies

#### RGA LUST: Recovered Government Archive Leaking Underground Storage Tank

The EDR Recovered Government Archive Leaking Underground Storage Tank database provides a list of LUST incidents derived from historical databases and includes many records that no longer appear in current government lists. Compiled from Records formerly available from the State Water Resources Control Board in California.

Date of Government Version: N/A  
Date Data Arrived at EDR: 07/01/2013  
Date Made Active in Reports: 12/30/2013  
Number of Days to Update: 182

Source: State Water Resources Control Board  
Telephone: N/A  
Last EDR Contact: 06/01/2012  
Next Scheduled EDR Contact: N/A  
Data Release Frequency: Varies

## COUNTY RECORDS

### ALAMEDA COUNTY:

#### CS ALAMEDA: Contaminated Sites

A listing of contaminated sites overseen by the Toxic Release Program (oil and groundwater contamination from chemical releases and spills) and the Leaking Underground Storage Tank Program (soil and ground water contamination from leaking petroleum USTs).

Date of Government Version: 01/09/2019  
Date Data Arrived at EDR: 01/11/2019  
Date Made Active in Reports: 03/05/2019  
Number of Days to Update: 53

Source: Alameda County Environmental Health Services  
Telephone: 510-567-6700  
Last EDR Contact: 06/29/2021  
Next Scheduled EDR Contact: 10/18/2021  
Data Release Frequency: Semi-Annually

#### UST ALAMEDA: Underground Tanks

Underground storage tank sites located in Alameda county.

Date of Government Version: 03/17/2021  
Date Data Arrived at EDR: 03/18/2021  
Date Made Active in Reports: 03/25/2021  
Number of Days to Update: 7

Source: Alameda County Environmental Health Services  
Telephone: 510-567-6700  
Last EDR Contact: 06/29/2021  
Next Scheduled EDR Contact: 10/18/2021  
Data Release Frequency: Semi-Annually

### AMADOR COUNTY:

# GOVERNMENT RECORDS SEARCHED / DATA CURRENCY TRACKING

## CUPA AMADOR: CUPA Facility List Cupa Facility List

Date of Government Version: 02/02/2021  
Date Data Arrived at EDR: 02/04/2021  
Date Made Active in Reports: 04/23/2021  
Number of Days to Update: 78

Source: Amador County Environmental Health  
Telephone: 209-223-6439  
Last EDR Contact: 07/26/2021  
Next Scheduled EDR Contact: 11/15/2021  
Data Release Frequency: Varies

## BUTTE COUNTY:

### CUPA BUTTE: CUPA Facility Listing Cupa facility list.

Date of Government Version: 04/21/2017  
Date Data Arrived at EDR: 04/25/2017  
Date Made Active in Reports: 08/09/2017  
Number of Days to Update: 106

Source: Public Health Department  
Telephone: 530-538-7149  
Last EDR Contact: 06/29/2021  
Next Scheduled EDR Contact: 10/18/2021  
Data Release Frequency: No Update Planned

## CALVERAS COUNTY:

### CUPA CALVERAS: CUPA Facility Listing Cupa Facility Listing

Date of Government Version: 06/15/2021  
Date Data Arrived at EDR: 06/16/2021  
Date Made Active in Reports: 07/02/2021  
Number of Days to Update: 16

Source: Calveras County Environmental Health  
Telephone: 209-754-6399  
Last EDR Contact: 06/15/2021  
Next Scheduled EDR Contact: 10/04/2021  
Data Release Frequency: Quarterly

## COLUSA COUNTY:

### CUPA COLUSA: CUPA Facility List Cupa facility list.

Date of Government Version: 04/06/2020  
Date Data Arrived at EDR: 04/23/2020  
Date Made Active in Reports: 07/10/2020  
Number of Days to Update: 78

Source: Health & Human Services  
Telephone: 530-458-0396  
Last EDR Contact: 07/26/2021  
Next Scheduled EDR Contact: 11/15/2021  
Data Release Frequency: Semi-Annually

## CONTRA COSTA COUNTY:

### SL CONTRA COSTA: Site List

List includes sites from the underground tank, hazardous waste generator and business plan/2185 programs.

Date of Government Version: 04/21/2021  
Date Data Arrived at EDR: 04/22/2021  
Date Made Active in Reports: 07/12/2021  
Number of Days to Update: 81

Source: Contra Costa Health Services Department  
Telephone: 925-646-2286  
Last EDR Contact: 07/20/2021  
Next Scheduled EDR Contact: 11/08/2021  
Data Release Frequency: Semi-Annually

## DEL NORTE COUNTY:



# GOVERNMENT RECORDS SEARCHED / DATA CURRENCY TRACKING

## CUPA DEL NORTE: CUPA Facility List Cupa Facility list

Date of Government Version: 12/17/2020  
Date Data Arrived at EDR: 01/28/2021  
Date Made Active in Reports: 04/16/2021  
Number of Days to Update: 78

Source: Del Norte County Environmental Health Division  
Telephone: 707-465-0426  
Last EDR Contact: 07/20/2021  
Next Scheduled EDR Contact: 11/08/2021  
Data Release Frequency: Varies

## EL DORADO COUNTY:

### CUPA EL DORADO: CUPA Facility List CUPA facility list.

Date of Government Version: 05/10/2021  
Date Data Arrived at EDR: 05/12/2021  
Date Made Active in Reports: 07/26/2021  
Number of Days to Update: 75

Source: El Dorado County Environmental Management Department  
Telephone: 530-621-6623  
Last EDR Contact: 07/20/2021  
Next Scheduled EDR Contact: 11/08/2021  
Data Release Frequency: Varies

## FRESNO COUNTY:

### CUPA FRESNO: CUPA Resources List

Certified Unified Program Agency. CUPA's are responsible for implementing a unified hazardous materials and hazardous waste management regulatory program. The agency provides oversight of businesses that deal with hazardous materials, operate underground storage tanks or aboveground storage tanks.

Date of Government Version: 01/14/2021  
Date Data Arrived at EDR: 01/15/2021  
Date Made Active in Reports: 04/05/2021  
Number of Days to Update: 80

Source: Dept. of Community Health  
Telephone: 559-445-3271  
Last EDR Contact: 06/23/2021  
Next Scheduled EDR Contact: 10/11/2021  
Data Release Frequency: Semi-Annually

## GLENN COUNTY:

### CUPA GLENN: CUPA Facility List Cupa facility list

Date of Government Version: 01/22/2018  
Date Data Arrived at EDR: 01/24/2018  
Date Made Active in Reports: 03/14/2018  
Number of Days to Update: 49

Source: Glenn County Air Pollution Control District  
Telephone: 830-934-6500  
Last EDR Contact: 07/13/2021  
Next Scheduled EDR Contact: 11/01/2021  
Data Release Frequency: No Update Planned

## HUMBOLDT COUNTY:

### CUPA HUMBOLDT: CUPA Facility List CUPA facility list.

Date of Government Version: 05/17/2021  
Date Data Arrived at EDR: 05/18/2021  
Date Made Active in Reports: 05/20/2021  
Number of Days to Update: 2

Source: Humboldt County Environmental Health  
Telephone: N/A  
Last EDR Contact: 08/10/2021  
Next Scheduled EDR Contact: 11/29/2021  
Data Release Frequency: Semi-Annually

## IMPERIAL COUNTY:

# GOVERNMENT RECORDS SEARCHED / DATA CURRENCY TRACKING

## CUPA IMPERIAL: CUPA Facility List Cupa facility list.

Date of Government Version: 04/14/2021  
Date Data Arrived at EDR: 04/15/2021  
Date Made Active in Reports: 07/06/2021  
Number of Days to Update: 82

Source: San Diego Border Field Office  
Telephone: 760-339-2777  
Last EDR Contact: 07/13/2021  
Next Scheduled EDR Contact: 11/01/2021  
Data Release Frequency: Varies

## INYO COUNTY:

### CUPA INYO: CUPA Facility List Cupa facility list.

Date of Government Version: 04/02/2018  
Date Data Arrived at EDR: 04/03/2018  
Date Made Active in Reports: 06/14/2018  
Number of Days to Update: 72

Source: Inyo County Environmental Health Services  
Telephone: 760-878-0238  
Last EDR Contact: 08/10/2021  
Next Scheduled EDR Contact: 11/29/2021  
Data Release Frequency: Varies

## KERN COUNTY:

### CUPA KERN: CUPA Facility List

A listing of sites included in the Kern County Hazardous Material Business Plan.

Date of Government Version: 04/22/2021  
Date Data Arrived at EDR: 04/30/2021  
Date Made Active in Reports: 07/19/2021  
Number of Days to Update: 80

Source: Kern County Public Health  
Telephone: 661-321-3000  
Last EDR Contact: 08/10/2021  
Next Scheduled EDR Contact: 11/15/2021  
Data Release Frequency: Varies

### UST KERN: Underground Storage Tank Sites & Tank Listing Kern County Sites and Tanks Listing.

Date of Government Version: 07/06/2021  
Date Data Arrived at EDR: 08/12/2021  
Date Made Active in Reports: 08/18/2021  
Number of Days to Update: 6

Source: Kern County Environment Health Services Department  
Telephone: 661-862-8700  
Last EDR Contact: 08/10/2021  
Next Scheduled EDR Contact: 11/15/2021  
Data Release Frequency: Quarterly

## KINGS COUNTY:

### CUPA KINGS: CUPA Facility List

A listing of sites included in the county's Certified Unified Program Agency database. California's Secretary for Environmental Protection established the unified hazardous materials and hazardous waste regulatory program as required by chapter 6.11 of the California Health and Safety Code. The Unified Program consolidates the administration, permits, inspections, and enforcement activities.

Date of Government Version: 12/03/2020  
Date Data Arrived at EDR: 01/26/2021  
Date Made Active in Reports: 04/14/2021  
Number of Days to Update: 78

Source: Kings County Department of Public Health  
Telephone: 559-584-1411  
Last EDR Contact: 08/24/2021  
Next Scheduled EDR Contact: 11/29/2021  
Data Release Frequency: Varies

## LAKE COUNTY:

# GOVERNMENT RECORDS SEARCHED / DATA CURRENCY TRACKING

## CUPA LAKE: CUPA Facility List Cupa facility list

Date of Government Version: 05/10/2021  
Date Data Arrived at EDR: 05/12/2021  
Date Made Active in Reports: 07/26/2021  
Number of Days to Update: 75

Source: Lake County Environmental Health  
Telephone: 707-263-1164  
Last EDR Contact: 07/06/2021  
Next Scheduled EDR Contact: 10/25/2021  
Data Release Frequency: Varies

## LASSEN COUNTY:

### CUPA LASSEN: CUPA Facility List Cupa facility list

Date of Government Version: 07/31/2020  
Date Data Arrived at EDR: 08/21/2020  
Date Made Active in Reports: 11/09/2020  
Number of Days to Update: 80

Source: Lassen County Environmental Health  
Telephone: 530-251-8528  
Last EDR Contact: 07/13/2021  
Next Scheduled EDR Contact: 11/01/2021  
Data Release Frequency: Varies

## LOS ANGELES COUNTY:

### AOCONCERN: Key Areas of Concerns in Los Angeles County

San Gabriel Valley areas where VOC contamination is at or above the MCL as designated by region 9 EPA office. Date of Government Version: 3/30/2009 Exide Site area is a cleanup plan of lead-impacted soil surrounding the former Exide Facility as designated by the DTSC. Date of Government Version: 7/17/2017

Date of Government Version: 03/30/2009  
Date Data Arrived at EDR: 03/31/2009  
Date Made Active in Reports: 10/23/2009  
Number of Days to Update: 206

Source: N/A  
Telephone: N/A  
Last EDR Contact: 06/08/2021  
Next Scheduled EDR Contact: 09/27/2021  
Data Release Frequency: No Update Planned

### HMS LOS ANGELES: HMS: Street Number List

Industrial Waste and Underground Storage Tank Sites.

Date of Government Version: 04/08/2021  
Date Data Arrived at EDR: 04/13/2021  
Date Made Active in Reports: 06/28/2021  
Number of Days to Update: 76

Source: Department of Public Works  
Telephone: 626-458-3517  
Last EDR Contact: 06/29/2021  
Next Scheduled EDR Contact: 10/18/2021  
Data Release Frequency: Semi-Annually

### LF LOS ANGELES: List of Solid Waste Facilities Solid Waste Facilities in Los Angeles County.

Date of Government Version: 04/12/2021  
Date Data Arrived at EDR: 04/13/2021  
Date Made Active in Reports: 06/28/2021  
Number of Days to Update: 76

Source: La County Department of Public Works  
Telephone: 818-458-5185  
Last EDR Contact: 07/09/2021  
Next Scheduled EDR Contact: 10/25/2021  
Data Release Frequency: Varies

### LF LOS ANGELES CITY: City of Los Angeles Landfills

Landfills owned and maintained by the City of Los Angeles.

Date of Government Version: 01/01/2021  
Date Data Arrived at EDR: 02/18/2021  
Date Made Active in Reports: 05/10/2021  
Number of Days to Update: 81

Source: Engineering & Construction Division  
Telephone: 213-473-7869  
Last EDR Contact: 07/06/2021  
Next Scheduled EDR Contact: 10/25/2021  
Data Release Frequency: Varies

# GOVERNMENT RECORDS SEARCHED / DATA CURRENCY TRACKING

## LOS ANGELES AST: Active & Inactive AST Inventory

A listing of active & inactive above ground petroleum storage tank site locations, located in the City of Los Angeles.

Date of Government Version: 06/01/2019	Source: Los Angeles Fire Department
Date Data Arrived at EDR: 06/25/2019	Telephone: 213-978-3800
Date Made Active in Reports: 08/22/2019	Last EDR Contact: 06/17/2021
Number of Days to Update: 58	Next Scheduled EDR Contact: 10/04/2021
	Data Release Frequency: Varies

## LOS ANGELES CO LF METHANE: Methane Producing Landfills

This data was created on April 30, 2012 to represent known disposal sites in Los Angeles County that may produce and emanate methane gas. The shapefile contains disposal sites within Los Angeles County that once accepted degradable refuse material. Information used to create this data was extracted from a landfill survey performed by County Engineers (Major Waste System Map, 1973) as well as historical records from CalRecycle, Regional Water Quality Control Board, and Los Angeles County Department of Public Health

Date of Government Version: 02/04/2021	Source: Los Angeles County Department of Public Works
Date Data Arrived at EDR: 04/16/2021	Telephone: 626-458-6973
Date Made Active in Reports: 04/21/2021	Last EDR Contact: 07/12/2021
Number of Days to Update: 5	Next Scheduled EDR Contact: 10/25/2021
	Data Release Frequency: No Update Planned

## LOS ANGELES HM: Active & Inactive Hazardous Materials Inventory

A listing of active & inactive hazardous materials facility locations, located in the City of Los Angeles.

Date of Government Version: 04/19/2021	Source: Los Angeles Fire Department
Date Data Arrived at EDR: 06/17/2021	Telephone: 213-978-3800
Date Made Active in Reports: 06/28/2021	Last EDR Contact: 06/17/2021
Number of Days to Update: 11	Next Scheduled EDR Contact: 10/04/2021
	Data Release Frequency: Varies

## LOS ANGELES UST: Active & Inactive UST Inventory

A listing of active & inactive underground storage tank site locations and underground storage tank historical sites, located in the City of Los Angeles.

Date of Government Version: 06/01/2019	Source: Los Angeles Fire Department
Date Data Arrived at EDR: 06/25/2019	Telephone: 213-978-3800
Date Made Active in Reports: 08/22/2019	Last EDR Contact: 06/17/2021
Number of Days to Update: 58	Next Scheduled EDR Contact: 10/04/2021
	Data Release Frequency: Varies

## SITE MIT LOS ANGELES: Site Mitigation List

Industrial sites that have had some sort of spill or complaint.

Date of Government Version: 03/02/2021	Source: Community Health Services
Date Data Arrived at EDR: 04/16/2021	Telephone: 323-890-7806
Date Made Active in Reports: 07/06/2021	Last EDR Contact: 07/09/2021
Number of Days to Update: 81	Next Scheduled EDR Contact: 10/25/2021
	Data Release Frequency: Annually

## UST EL SEGUNDO: City of El Segundo Underground Storage Tank

Underground storage tank sites located in El Segundo city.

Date of Government Version: 01/21/2017	Source: City of El Segundo Fire Department
Date Data Arrived at EDR: 04/19/2017	Telephone: 310-524-2236
Date Made Active in Reports: 05/10/2017	Last EDR Contact: 07/06/2021
Number of Days to Update: 21	Next Scheduled EDR Contact: 10/25/2021
	Data Release Frequency: No Update Planned

# GOVERNMENT RECORDS SEARCHED / DATA CURRENCY TRACKING

## UST LONG BEACH: City of Long Beach Underground Storage Tank

Underground storage tank sites located in the city of Long Beach.

Date of Government Version: 04/22/2019	Source: City of Long Beach Fire Department
Date Data Arrived at EDR: 04/23/2019	Telephone: 562-570-2563
Date Made Active in Reports: 06/27/2019	Last EDR Contact: 07/13/2021
Number of Days to Update: 65	Next Scheduled EDR Contact: 11/01/2021
	Data Release Frequency: Varies

## UST TORRANCE: City of Torrance Underground Storage Tank

Underground storage tank sites located in the city of Torrance.

Date of Government Version: 02/02/2021	Source: City of Torrance Fire Department
Date Data Arrived at EDR: 04/28/2021	Telephone: 310-618-2973
Date Made Active in Reports: 07/13/2021	Last EDR Contact: 07/13/2021
Number of Days to Update: 76	Next Scheduled EDR Contact: 11/01/2021
	Data Release Frequency: Semi-Annually

## MADERA COUNTY:

### CUPA MADERA: CUPA Facility List

A listing of sites included in the county's Certified Unified Program Agency database. California's Secretary for Environmental Protection established the unified hazardous materials and hazardous waste regulatory program as required by chapter 6.11 of the California Health and Safety Code. The Unified Program consolidates the administration, permits, inspections, and enforcement activities.

Date of Government Version: 08/10/2020	Source: Madera County Environmental Health
Date Data Arrived at EDR: 08/12/2020	Telephone: 559-675-7823
Date Made Active in Reports: 10/23/2020	Last EDR Contact: 08/10/2021
Number of Days to Update: 72	Next Scheduled EDR Contact: 11/29/2021
	Data Release Frequency: Varies

## MARIN COUNTY:

### UST MARIN: Underground Storage Tank Sites

Currently permitted USTs in Marin County.

Date of Government Version: 09/26/2018	Source: Public Works Department Waste Management
Date Data Arrived at EDR: 10/04/2018	Telephone: 415-473-6647
Date Made Active in Reports: 11/02/2018	Last EDR Contact: 06/22/2021
Number of Days to Update: 29	Next Scheduled EDR Contact: 10/11/2021
	Data Release Frequency: No Update Planned

## MENDOCINO COUNTY:

### UST MENDOCINO: Mendocino County UST Database

A listing of underground storage tank locations in Mendocino County.

Date of Government Version: 03/24/2021	Source: Department of Public Health
Date Data Arrived at EDR: 04/07/2021	Telephone: 707-463-4466
Date Made Active in Reports: 06/24/2021	Last EDR Contact: 08/17/2021
Number of Days to Update: 78	Next Scheduled EDR Contact: 12/06/2021
	Data Release Frequency: Annually

## MERCED COUNTY:

# GOVERNMENT RECORDS SEARCHED / DATA CURRENCY TRACKING

## CUPA MERCED: CUPA Facility List CUPA facility list.

Date of Government Version: 05/13/2021  
Date Data Arrived at EDR: 05/14/2021  
Date Made Active in Reports: 07/26/2021  
Number of Days to Update: 73

Source: Merced County Environmental Health  
Telephone: 209-381-1094  
Last EDR Contact: 08/09/2021  
Next Scheduled EDR Contact: 11/28/2021  
Data Release Frequency: Varies

## MONO COUNTY:

### CUPA MONO: CUPA Facility List CUPA Facility List

Date of Government Version: 02/22/2021  
Date Data Arrived at EDR: 03/02/2021  
Date Made Active in Reports: 05/19/2021  
Number of Days to Update: 78

Source: Mono County Health Department  
Telephone: 760-932-5580  
Last EDR Contact: 08/17/2021  
Next Scheduled EDR Contact: 12/06/3021  
Data Release Frequency: Varies

## MONTEREY COUNTY:

### CUPA MONTEREY: CUPA Facility Listing CUPA Program listing from the Environmental Health Division.

Date of Government Version: 06/23/2021  
Date Data Arrived at EDR: 06/23/2021  
Date Made Active in Reports: 06/24/2021  
Number of Days to Update: 1

Source: Monterey County Health Department  
Telephone: 831-796-1297  
Last EDR Contact: 06/22/2021  
Next Scheduled EDR Contact: 10/11/2021  
Data Release Frequency: Varies

## NAPA COUNTY:

### LUST NAPA: Sites With Reported Contamination

A listing of leaking underground storage tank sites located in Napa county.

Date of Government Version: 01/09/2017  
Date Data Arrived at EDR: 01/11/2017  
Date Made Active in Reports: 03/02/2017  
Number of Days to Update: 50

Source: Napa County Department of Environmental Management  
Telephone: 707-253-4269  
Last EDR Contact: 08/17/2021  
Next Scheduled EDR Contact: 12/06/2021  
Data Release Frequency: No Update Planned

### UST NAPA: Closed and Operating Underground Storage Tank Sites

Underground storage tank sites located in Napa county.

Date of Government Version: 09/05/2019  
Date Data Arrived at EDR: 09/09/2019  
Date Made Active in Reports: 10/31/2019  
Number of Days to Update: 52

Source: Napa County Department of Environmental Management  
Telephone: 707-253-4269  
Last EDR Contact: 08/17/2021  
Next Scheduled EDR Contact: 12/06/2021  
Data Release Frequency: No Update Planned

## NEVADA COUNTY:

### CUPA NEVADA: CUPA Facility List CUPA facility list.

# GOVERNMENT RECORDS SEARCHED / DATA CURRENCY TRACKING

Date of Government Version: 04/28/2021  
Date Data Arrived at EDR: 04/29/2021  
Date Made Active in Reports: 07/15/2021  
Number of Days to Update: 77

Source: Community Development Agency  
Telephone: 530-265-1467  
Last EDR Contact: 07/20/2021  
Next Scheduled EDR Contact: 11/08/2021  
Data Release Frequency: Varies

## ORANGE COUNTY:

IND\_SITE ORANGE: List of Industrial Site Cleanups  
Petroleum and non-petroleum spills.

Date of Government Version: 03/01/2021  
Date Data Arrived at EDR: 04/30/2021  
Date Made Active in Reports: 07/19/2021  
Number of Days to Update: 80

Source: Health Care Agency  
Telephone: 714-834-3446  
Last EDR Contact: 07/29/2021  
Next Scheduled EDR Contact: 11/15/2021  
Data Release Frequency: Annually

LUST ORANGE: List of Underground Storage Tank Cleanups  
Orange County Underground Storage Tank Cleanups (LUST).

Date of Government Version: 03/01/2021  
Date Data Arrived at EDR: 05/03/2021  
Date Made Active in Reports: 05/12/2021  
Number of Days to Update: 9

Source: Health Care Agency  
Telephone: 714-834-3446  
Last EDR Contact: 04/29/2021  
Next Scheduled EDR Contact: 11/15/2021  
Data Release Frequency: Quarterly

UST ORANGE: List of Underground Storage Tank Facilities  
Orange County Underground Storage Tank Facilities (UST).

Date of Government Version: 04/29/2021  
Date Data Arrived at EDR: 04/30/2021  
Date Made Active in Reports: 07/19/2021  
Number of Days to Update: 80

Source: Health Care Agency  
Telephone: 714-834-3446  
Last EDR Contact: 07/29/2021  
Next Scheduled EDR Contact: 11/15/2021  
Data Release Frequency: Quarterly

## PLACER COUNTY:

MS PLACER: Master List of Facilities  
List includes aboveground tanks, underground tanks and cleanup sites.

Date of Government Version: 05/25/2021  
Date Data Arrived at EDR: 05/26/2021  
Date Made Active in Reports: 06/01/2021  
Number of Days to Update: 6

Source: Placer County Health and Human Services  
Telephone: 530-745-2363  
Last EDR Contact: 08/24/2021  
Next Scheduled EDR Contact: 12/13/2021  
Data Release Frequency: Semi-Annually

## PLUMAS COUNTY:

CUPA PLUMAS: CUPA Facility List  
Plumas County CUPA Program facilities.

Date of Government Version: 03/31/2019  
Date Data Arrived at EDR: 04/23/2019  
Date Made Active in Reports: 06/26/2019  
Number of Days to Update: 64

Source: Plumas County Environmental Health  
Telephone: 530-283-6355  
Last EDR Contact: 07/13/2021  
Next Scheduled EDR Contact: 11/01/2021  
Data Release Frequency: Varies

## RIVERSIDE COUNTY:

# GOVERNMENT RECORDS SEARCHED / DATA CURRENCY TRACKING

## LUST RIVERSIDE: Listing of Underground Tank Cleanup Sites

Riverside County Underground Storage Tank Cleanup Sites (LUST).

Date of Government Version: 06/29/2021

Date Data Arrived at EDR: 06/30/2021

Date Made Active in Reports: 07/14/2021

Number of Days to Update: 14

Source: Department of Environmental Health

Telephone: 951-358-5055

Last EDR Contact: 06/08/2021

Next Scheduled EDR Contact: 09/27/2021

Data Release Frequency: Quarterly

## UST RIVERSIDE: Underground Storage Tank Tank List

Underground storage tank sites located in Riverside county.

Date of Government Version: 06/29/2021

Date Data Arrived at EDR: 06/30/2021

Date Made Active in Reports: 07/14/2021

Number of Days to Update: 14

Source: Department of Environmental Health

Telephone: 951-358-5055

Last EDR Contact: 06/07/2021

Next Scheduled EDR Contact: 09/27/2021

Data Release Frequency: Quarterly

## SACRAMENTO COUNTY:

### CS SACRAMENTO: Toxic Site Clean-Up List

List of sites where unauthorized releases of potentially hazardous materials have occurred.

Date of Government Version: 03/30/2021

Date Data Arrived at EDR: 04/01/2021

Date Made Active in Reports: 06/23/2021

Number of Days to Update: 83

Source: Sacramento County Environmental Management

Telephone: 916-875-8406

Last EDR Contact: 07/01/2021

Next Scheduled EDR Contact: 10/11/2021

Data Release Frequency: Quarterly

### ML SACRAMENTO: Master Hazardous Materials Facility List

Any business that has hazardous materials on site - hazardous material storage sites, underground storage tanks, waste generators.

Date of Government Version: 03/30/2021

Date Data Arrived at EDR: 04/01/2021

Date Made Active in Reports: 06/25/2021

Number of Days to Update: 85

Source: Sacramento County Environmental Management

Telephone: 916-875-8406

Last EDR Contact: 08/04/2021

Next Scheduled EDR Contact: 10/11/2021

Data Release Frequency: Quarterly

## SAN BENITO COUNTY:

### CUPA SAN BENITO: CUPA Facility List

Cupa facility list

Date of Government Version: 04/28/2021

Date Data Arrived at EDR: 04/29/2021

Date Made Active in Reports: 05/03/2021

Number of Days to Update: 4

Source: San Benito County Environmental Health

Telephone: N/A

Last EDR Contact: 07/26/2021

Next Scheduled EDR Contact: 11/15/2021

Data Release Frequency: Varies

## SAN BERNARDINO COUNTY:

### PERMITS SAN BERNARDINO: Hazardous Material Permits

This listing includes underground storage tanks, medical waste handlers/generators, hazardous materials handlers, hazardous waste generators, and waste oil generators/handlers.



# GOVERNMENT RECORDS SEARCHED / DATA CURRENCY TRACKING

Date of Government Version: 05/19/2021  
Date Data Arrived at EDR: 05/19/2021  
Date Made Active in Reports: 06/07/2021  
Number of Days to Update: 19

Source: San Bernardino County Fire Department Hazardous Materials Division  
Telephone: 909-387-3041  
Last EDR Contact: 07/27/2021  
Next Scheduled EDR Contact: 11/15/2021  
Data Release Frequency: Quarterly

## SAN DIEGO COUNTY:

### HMMD SAN DIEGO: Hazardous Materials Management Division Database

The database includes: HE58 - This report contains the business name, site address, business phone number, establishment 'H' permit number, type of permit, and the business status. HE17 - In addition to providing the same information provided in the HE58 listing, HE17 provides inspection dates, violations received by the establishment, hazardous waste generated, the quantity, method of storage, treatment/disposal of waste and the hauler, and information on underground storage tanks. Unauthorized Release List - Includes a summary of environmental contamination cases in San Diego County (underground tank cases, non-tank cases, groundwater contamination, and soil contamination are included.)

Date of Government Version: 05/28/2021  
Date Data Arrived at EDR: 05/28/2021  
Date Made Active in Reports: 08/20/2021  
Number of Days to Update: 84

Source: Hazardous Materials Management Division  
Telephone: 619-338-2268  
Last EDR Contact: 05/28/2021  
Next Scheduled EDR Contact: 09/13/2021  
Data Release Frequency: Quarterly

### LF SAN DIEGO: Solid Waste Facilities

San Diego County Solid Waste Facilities.

Date of Government Version: 10/01/2020  
Date Data Arrived at EDR: 11/23/2020  
Date Made Active in Reports: 02/08/2021  
Number of Days to Update: 77

Source: Department of Health Services  
Telephone: 619-338-2209  
Last EDR Contact: 07/27/2021  
Next Scheduled EDR Contact: 11/01/2021  
Data Release Frequency: Varies

### SAN DIEGO CO LOP: Local Oversight Program Listing

A listing of all LOP release sites that are or were under the County of San Diego's jurisdiction. Included are closed or transferred cases, open cases, and cases that did not have a case type indicated. The cases without a case type are mostly complaints; however, some of them could be LOP cases.

Date of Government Version: 07/14/2020  
Date Data Arrived at EDR: 07/16/2020  
Date Made Active in Reports: 09/29/2020  
Number of Days to Update: 75

Source: Department of Environmental Health  
Telephone: 858-505-6874  
Last EDR Contact: 07/13/2021  
Next Scheduled EDR Contact: 11/01/2021  
Data Release Frequency: Varies

### SAN DIEGO CO SAM: Environmental Case Listing

The listing contains all underground tank release cases and projects pertaining to properties contaminated with hazardous substances that are actively under review by the Site Assessment and Mitigation Program.

Date of Government Version: 03/23/2010  
Date Data Arrived at EDR: 06/15/2010  
Date Made Active in Reports: 07/09/2010  
Number of Days to Update: 24

Source: San Diego County Department of Environmental Health  
Telephone: 619-338-2371  
Last EDR Contact: 08/24/2021  
Next Scheduled EDR Contact: 12/13/2021  
Data Release Frequency: No Update Planned

## SAN FRANCISCO COUNTY:

### CUPA SAN FRANCISCO CO: CUPA Facility Listing

Cupa facilities

# GOVERNMENT RECORDS SEARCHED / DATA CURRENCY TRACKING

Date of Government Version: 05/06/2021  
Date Data Arrived at EDR: 05/07/2021  
Date Made Active in Reports: 07/23/2021  
Number of Days to Update: 77

Source: San Francisco County Department of Environmental Health  
Telephone: 415-252-3896  
Last EDR Contact: 07/27/2021  
Next Scheduled EDR Contact: 11/15/2021  
Data Release Frequency: Varies

## LUST SAN FRANCISCO: Local Oversight Facilities

A listing of leaking underground storage tank sites located in San Francisco county.

Date of Government Version: 09/19/2008  
Date Data Arrived at EDR: 09/19/2008  
Date Made Active in Reports: 09/29/2008  
Number of Days to Update: 10

Source: Department Of Public Health San Francisco County  
Telephone: 415-252-3920  
Last EDR Contact: 07/27/2021  
Next Scheduled EDR Contact: 11/15/2021  
Data Release Frequency: No Update Planned

## UST SAN FRANCISCO: Underground Storage Tank Information

Underground storage tank sites located in San Francisco county.

Date of Government Version: 05/06/2021  
Date Data Arrived at EDR: 05/07/2021  
Date Made Active in Reports: 07/23/2021  
Number of Days to Update: 77

Source: Department of Public Health  
Telephone: 415-252-3920  
Last EDR Contact: 07/27/2021  
Next Scheduled EDR Contact: 11/15/2021  
Data Release Frequency: Quarterly

## SAN JOAQUIN COUNTY:

### UST SAN JOAQUIN: San Joaquin Co. UST

A listing of underground storage tank locations in San Joaquin county.

Date of Government Version: 06/22/2018  
Date Data Arrived at EDR: 06/26/2018  
Date Made Active in Reports: 07/11/2018  
Number of Days to Update: 15

Source: Environmental Health Department  
Telephone: N/A  
Last EDR Contact: 06/08/2021  
Next Scheduled EDR Contact: 09/27/2021  
Data Release Frequency: No Update Planned

## SAN LUIS OBISPO COUNTY:

### CUPA SAN LUIS OBISPO: CUPA Facility List

Cupa Facility List.

Date of Government Version: 05/07/2021  
Date Data Arrived at EDR: 05/11/2021  
Date Made Active in Reports: 05/14/2021  
Number of Days to Update: 3

Source: San Luis Obispo County Public Health Department  
Telephone: 805-781-5596  
Last EDR Contact: 08/10/2021  
Next Scheduled EDR Contact: 11/29/2021  
Data Release Frequency: Varies

## SAN MATEO COUNTY:

### BI SAN MATEO: Business Inventory

List includes Hazardous Materials Business Plan, hazardous waste generators, and underground storage tanks.

Date of Government Version: 02/20/2020  
Date Data Arrived at EDR: 02/20/2020  
Date Made Active in Reports: 04/24/2020  
Number of Days to Update: 64

Source: San Mateo County Environmental Health Services Division  
Telephone: 650-363-1921  
Last EDR Contact: 06/10/2021  
Next Scheduled EDR Contact: 09/20/2021  
Data Release Frequency: Annually

# GOVERNMENT RECORDS SEARCHED / DATA CURRENCY TRACKING

## LUST SAN MATEO: Fuel Leak List

A listing of leaking underground storage tank sites located in San Mateo county.

Date of Government Version: 03/29/2019  
Date Data Arrived at EDR: 03/29/2019  
Date Made Active in Reports: 05/29/2019  
Number of Days to Update: 61

Source: San Mateo County Environmental Health Services Division  
Telephone: 650-363-1921  
Last EDR Contact: 06/02/2021  
Next Scheduled EDR Contact: 09/20/2021  
Data Release Frequency: No Update Planned

## SANTA BARBARA COUNTY:

### CUPA SANTA BARBARA: CUPA Facility Listing

CUPA Program Listing from the Environmental Health Services division.

Date of Government Version: 09/08/2011  
Date Data Arrived at EDR: 09/09/2011  
Date Made Active in Reports: 10/07/2011  
Number of Days to Update: 28

Source: Santa Barbara County Public Health Department  
Telephone: 805-686-8167  
Last EDR Contact: 08/10/2021  
Next Scheduled EDR Contact: 11/29/2021  
Data Release Frequency: No Update Planned

## SANTA CLARA COUNTY:

### CUPA SANTA CLARA: Cupa Facility List

Cupa facility list

Date of Government Version: 02/24/2021  
Date Data Arrived at EDR: 02/26/2021  
Date Made Active in Reports: 05/19/2021  
Number of Days to Update: 82

Source: Department of Environmental Health  
Telephone: 408-918-1973  
Last EDR Contact: 08/04/2021  
Next Scheduled EDR Contact: 11/29/2021  
Data Release Frequency: Varies

### HIST LUST SANTA CLARA: HIST LUST - Fuel Leak Site Activity Report

A listing of open and closed leaking underground storage tanks. This listing is no longer updated by the county. Leaking underground storage tanks are now handled by the Department of Environmental Health.

Date of Government Version: 03/29/2005  
Date Data Arrived at EDR: 03/30/2005  
Date Made Active in Reports: 04/21/2005  
Number of Days to Update: 22

Source: Santa Clara Valley Water District  
Telephone: 408-265-2600  
Last EDR Contact: 03/23/2009  
Next Scheduled EDR Contact: 06/22/2009  
Data Release Frequency: No Update Planned

### LUST SANTA CLARA: LOP Listing

A listing of leaking underground storage tanks located in Santa Clara county.

Date of Government Version: 03/03/2014  
Date Data Arrived at EDR: 03/05/2014  
Date Made Active in Reports: 03/18/2014  
Number of Days to Update: 13

Source: Department of Environmental Health  
Telephone: 408-918-3417  
Last EDR Contact: 08/17/2021  
Next Scheduled EDR Contact: 12/06/2021  
Data Release Frequency: No Update Planned

### SAN JOSE HAZMAT: Hazardous Material Facilities

Hazardous material facilities, including underground storage tank sites.

Date of Government Version: 11/03/2020  
Date Data Arrived at EDR: 11/05/2020  
Date Made Active in Reports: 01/26/2021  
Number of Days to Update: 82

Source: City of San Jose Fire Department  
Telephone: 408-535-7694  
Last EDR Contact: 07/27/2021  
Next Scheduled EDR Contact: 11/15/2021  
Data Release Frequency: Annually

## SANTA CRUZ COUNTY:

# GOVERNMENT RECORDS SEARCHED / DATA CURRENCY TRACKING

## CUPA SANTA CRUZ: CUPA Facility List CUPA facility listing.

Date of Government Version: 01/21/2017  
Date Data Arrived at EDR: 02/22/2017  
Date Made Active in Reports: 05/23/2017  
Number of Days to Update: 90

Source: Santa Cruz County Environmental Health  
Telephone: 831-464-2761  
Last EDR Contact: 08/10/2021  
Next Scheduled EDR Contact: 11/29/2021  
Data Release Frequency: Varies

## SHASTA COUNTY:

### CUPA SHASTA: CUPA Facility List Cupa Facility List.

Date of Government Version: 06/15/2017  
Date Data Arrived at EDR: 06/19/2017  
Date Made Active in Reports: 08/09/2017  
Number of Days to Update: 51

Source: Shasta County Department of Resource Management  
Telephone: 530-225-5789  
Last EDR Contact: 08/10/2021  
Next Scheduled EDR Contact: 11/29/2021  
Data Release Frequency: Varies

## SOLANO COUNTY:

### LUST SOLANO: Leaking Underground Storage Tanks

A listing of leaking underground storage tank sites located in Solano county.

Date of Government Version: 06/04/2019  
Date Data Arrived at EDR: 06/06/2019  
Date Made Active in Reports: 08/13/2019  
Number of Days to Update: 68

Source: Solano County Department of Environmental Management  
Telephone: 707-784-6770  
Last EDR Contact: 08/24/2021  
Next Scheduled EDR Contact: 12/13/2021  
Data Release Frequency: No Update Planned

### UST SOLANO: Underground Storage Tanks

Underground storage tank sites located in Solano county.

Date of Government Version: 03/23/2021  
Date Data Arrived at EDR: 03/25/2021  
Date Made Active in Reports: 06/10/2021  
Number of Days to Update: 77

Source: Solano County Department of Environmental Management  
Telephone: 707-784-6770  
Last EDR Contact: 08/24/2021  
Next Scheduled EDR Contact: 12/12/2021  
Data Release Frequency: Quarterly

## SONOMA COUNTY:

### CUPA SONOMA: Cupa Facility List Cupa Facility list

Date of Government Version: 07/02/2021  
Date Data Arrived at EDR: 07/06/2021  
Date Made Active in Reports: 07/14/2021  
Number of Days to Update: 8

Source: County of Sonoma Fire & Emergency Services Department  
Telephone: 707-565-1174  
Last EDR Contact: 06/28/2021  
Next Scheduled EDR Contact: 10/04/2021  
Data Release Frequency: Varies

### LUST SONOMA: Leaking Underground Storage Tank Sites

A listing of leaking underground storage tank sites located in Sonoma county.

Date of Government Version: 04/01/2021  
Date Data Arrived at EDR: 04/01/2021  
Date Made Active in Reports: 06/23/2021  
Number of Days to Update: 83

Source: Department of Health Services  
Telephone: 707-565-6565  
Last EDR Contact: 06/15/2021  
Next Scheduled EDR Contact: 10/04/2021  
Data Release Frequency: Quarterly

## STANISLAUS COUNTY:

# GOVERNMENT RECORDS SEARCHED / DATA CURRENCY TRACKING

## CUPA STANISLAUS: CUPA Facility List Cupa facility list

Date of Government Version: 05/14/2021  
Date Data Arrived at EDR: 05/17/2021  
Date Made Active in Reports: 08/03/2021  
Number of Days to Update: 78

Source: Stanislaus County Department of Environmental Protection  
Telephone: 209-525-6751  
Last EDR Contact: 07/06/2021  
Next Scheduled EDR Contact: 10/25/2021  
Data Release Frequency: Varies

## SUTTER COUNTY:

### UST SUTTER: Underground Storage Tanks Underground storage tank sites located in Sutter county.

Date of Government Version: 05/25/2021  
Date Data Arrived at EDR: 05/26/2021  
Date Made Active in Reports: 08/18/2021  
Number of Days to Update: 84

Source: Sutter County Environmental Health Services  
Telephone: 530-822-7500  
Last EDR Contact: 08/24/2021  
Next Scheduled EDR Contact: 12/13/2021  
Data Release Frequency: Semi-Annually

## TEHAMA COUNTY:

### CUPA TEHAMA: CUPA Facility List Cupa facilities

Date of Government Version: 01/13/2021  
Date Data Arrived at EDR: 01/14/2021  
Date Made Active in Reports: 04/06/2021  
Number of Days to Update: 82

Source: Tehama County Department of Environmental Health  
Telephone: 530-527-8020  
Last EDR Contact: 08/24/2021  
Next Scheduled EDR Contact: 11/15/2021  
Data Release Frequency: Varies

## TRINITY COUNTY:

### CUPA TRINITY: CUPA Facility List Cupa facility list

Date of Government Version: 04/14/2021  
Date Data Arrived at EDR: 04/15/2021  
Date Made Active in Reports: 07/06/2021  
Number of Days to Update: 82

Source: Department of Toxic Substances Control  
Telephone: 760-352-0381  
Last EDR Contact: 07/13/2021  
Next Scheduled EDR Contact: 11/01/2021  
Data Release Frequency: Varies

## TULARE COUNTY:

### CUPA TULARE: CUPA Facility List Cupa program facilities

Date of Government Version: 04/26/2021  
Date Data Arrived at EDR: 04/28/2021  
Date Made Active in Reports: 07/13/2021  
Number of Days to Update: 76

Source: Tulare County Environmental Health Services Division  
Telephone: 559-624-7400  
Last EDR Contact: 08/24/2021  
Next Scheduled EDR Contact: 11/15/2021  
Data Release Frequency: Varies

## TUOLUMNE COUNTY:

# GOVERNMENT RECORDS SEARCHED / DATA CURRENCY TRACKING

## CUPA TUOLUMNE: CUPA Facility List Cupa facility list

Date of Government Version: 04/23/2018	Source: Divison of Environmental Health
Date Data Arrived at EDR: 04/25/2018	Telephone: 209-533-5633
Date Made Active in Reports: 06/25/2018	Last EDR Contact: 07/13/2021
Number of Days to Update: 61	Next Scheduled EDR Contact: 11/01/2021
	Data Release Frequency: Varies

## VENTURA COUNTY:

### BWT VENTURA: Business Plan, Hazardous Waste Producers, and Operating Underground Tanks

The BWT list indicates by site address whether the Environmental Health Division has Business Plan (B), Waste Producer (W), and/or Underground Tank (T) information.

Date of Government Version: 03/29/2021	Source: Ventura County Environmental Health Division
Date Data Arrived at EDR: 04/22/2021	Telephone: 805-654-2813
Date Made Active in Reports: 07/12/2021	Last EDR Contact: 07/15/2021
Number of Days to Update: 81	Next Scheduled EDR Contact: 11/01/2021
	Data Release Frequency: Quarterly

### LF VENTURA: Inventory of Illegal Abandoned and Inactive Sites

Ventura County Inventory of Closed, Illegal Abandoned, and Inactive Sites.

Date of Government Version: 12/01/2011	Source: Environmental Health Division
Date Data Arrived at EDR: 12/01/2011	Telephone: 805-654-2813
Date Made Active in Reports: 01/19/2012	Last EDR Contact: 06/22/2021
Number of Days to Update: 49	Next Scheduled EDR Contact: 10/11/2021
	Data Release Frequency: No Update Planned

### LUST VENTURA: Listing of Underground Tank Cleanup Sites

Ventura County Underground Storage Tank Cleanup Sites (LUST).

Date of Government Version: 05/29/2008	Source: Environmental Health Division
Date Data Arrived at EDR: 06/24/2008	Telephone: 805-654-2813
Date Made Active in Reports: 07/31/2008	Last EDR Contact: 08/04/2021
Number of Days to Update: 37	Next Scheduled EDR Contact: 11/22/2021
	Data Release Frequency: No Update Planned

### MED WASTE VENTURA: Medical Waste Program List

To protect public health and safety and the environment from potential exposure to disease causing agents, the Environmental Health Division Medical Waste Program regulates the generation, handling, storage, treatment and disposal of medical waste throughout the County.

Date of Government Version: 03/29/2021	Source: Ventura County Resource Management Agency
Date Data Arrived at EDR: 04/21/2021	Telephone: 805-654-2813
Date Made Active in Reports: 04/23/2021	Last EDR Contact: 07/15/2021
Number of Days to Update: 2	Next Scheduled EDR Contact: 11/01/2021
	Data Release Frequency: Quarterly

### UST VENTURA: Underground Tank Closed Sites List

Ventura County Operating Underground Storage Tank Sites (UST)/Underground Tank Closed Sites List.

Date of Government Version: 03/01/2021	Source: Environmental Health Division
Date Data Arrived at EDR: 03/09/2021	Telephone: 805-654-2813
Date Made Active in Reports: 03/31/2021	Last EDR Contact: 06/04/2021
Number of Days to Update: 22	Next Scheduled EDR Contact: 09/20/2021
	Data Release Frequency: Quarterly

## YOLO COUNTY:

# GOVERNMENT RECORDS SEARCHED / DATA CURRENCY TRACKING

UST YOLO: Underground Storage Tank Comprehensive Facility Report  
Underground storage tank sites located in Yolo county.

Date of Government Version: 03/26/2021  
Date Data Arrived at EDR: 04/01/2021  
Date Made Active in Reports: 06/23/2021  
Number of Days to Update: 83

Source: Yolo County Department of Health  
Telephone: 530-666-8646  
Last EDR Contact: 06/22/2021  
Next Scheduled EDR Contact: 10/11/2021  
Data Release Frequency: Annually

YUBA COUNTY:

CUPA YUBA: CUPA Facility List  
CUPA facility listing for Yuba County.

Date of Government Version: 04/21/2021  
Date Data Arrived at EDR: 04/22/2021  
Date Made Active in Reports: 05/12/2021  
Number of Days to Update: 20

Source: Yuba County Environmental Health Department  
Telephone: 530-749-7523  
Last EDR Contact: 07/20/2021  
Next Scheduled EDR Contact: 11/08/2021  
Data Release Frequency: Varies

## OTHER DATABASE(S)

Depending on the geographic area covered by this report, the data provided in these specialty databases may or may not be complete. For example, the existence of wetlands information data in a specific report does not mean that all wetlands in the area covered by the report are included. Moreover, the absence of any reported wetlands information does not necessarily mean that wetlands do not exist in the area covered by the report.

CT MANIFEST: Hazardous Waste Manifest Data

Facility and manifest data. Manifest is a document that lists and tracks hazardous waste from the generator through transporters to a tsd facility.

Date of Government Version: 03/24/2021  
Date Data Arrived at EDR: 05/11/2021  
Date Made Active in Reports: 07/28/2021  
Number of Days to Update: 78

Source: Department of Energy & Environmental Protection  
Telephone: 860-424-3375  
Last EDR Contact: 08/10/2021  
Next Scheduled EDR Contact: 11/22/2021  
Data Release Frequency: No Update Planned

NJ MANIFEST: Manifest Information

Hazardous waste manifest information.

Date of Government Version: 12/31/2018  
Date Data Arrived at EDR: 04/10/2019  
Date Made Active in Reports: 05/16/2019  
Number of Days to Update: 36

Source: Department of Environmental Protection  
Telephone: N/A  
Last EDR Contact: 07/09/2021  
Next Scheduled EDR Contact: 10/18/2021  
Data Release Frequency: Annually

NY MANIFEST: Facility and Manifest Data

Manifest is a document that lists and tracks hazardous waste from the generator through transporters to a TSD facility.

Date of Government Version: 01/01/2019  
Date Data Arrived at EDR: 04/29/2020  
Date Made Active in Reports: 07/10/2020  
Number of Days to Update: 72

Source: Department of Environmental Conservation  
Telephone: 518-402-8651  
Last EDR Contact: 07/29/2021  
Next Scheduled EDR Contact: 11/08/2021  
Data Release Frequency: Quarterly

# GOVERNMENT RECORDS SEARCHED / DATA CURRENCY TRACKING

## PA MANIFEST: Manifest Information

Hazardous waste manifest information.

Date of Government Version: 06/30/2018  
Date Data Arrived at EDR: 07/19/2019  
Date Made Active in Reports: 09/10/2019  
Number of Days to Update: 53

Source: Department of Environmental Protection  
Telephone: 717-783-8990  
Last EDR Contact: 07/07/2021  
Next Scheduled EDR Contact: 10/25/2021  
Data Release Frequency: Annually

## RI MANIFEST: Manifest information

Hazardous waste manifest information

Date of Government Version: 12/31/2019  
Date Data Arrived at EDR: 02/11/2021  
Date Made Active in Reports: 02/24/2021  
Number of Days to Update: 13

Source: Department of Environmental Management  
Telephone: 401-222-2797  
Last EDR Contact: 08/11/2021  
Next Scheduled EDR Contact: 11/29/2021  
Data Release Frequency: Annually

## WI MANIFEST: Manifest Information

Hazardous waste manifest information.

Date of Government Version: 05/31/2018  
Date Data Arrived at EDR: 06/19/2019  
Date Made Active in Reports: 09/03/2019  
Number of Days to Update: 76

Source: Department of Natural Resources  
Telephone: N/A  
Last EDR Contact: 06/03/2021  
Next Scheduled EDR Contact: 09/20/2021  
Data Release Frequency: Annually

## Oil/Gas Pipelines

Source: Endeavor Business Media

Petroleum Bundle (Crude Oil, Refined Products, Petrochemicals, Gas Liquids (LPG/NGL), and Specialty Gases (Miscellaneous)) N = Natural Gas Bundle (Natural Gas, Gas Liquids (LPG/NGL), and Specialty Gases (Miscellaneous)). This map includes information copyrighted by Endeavor Business Media. This information is provided on a best effort basis and Endeavor Business Media does not guarantee its accuracy nor warrant its fitness for any particular purpose. Such information has been reprinted with the permission of Endeavor Business Media.

## Electric Power Transmission Line Data

Source: Endeavor Business Media

This map includes information copyrighted by Endeavor Business Media. This information is provided on a best effort basis and Endeavor Business Media does not guarantee its accuracy nor warrant its fitness for any particular purpose. Such information has been reprinted with the permission of Endeavor Business Media.

**Sensitive Receptors:** There are individuals deemed sensitive receptors due to their fragile immune systems and special sensitivity to environmental discharges. These sensitive receptors typically include the elderly, the sick, and children. While the location of all sensitive receptors cannot be determined, EDR indicates those buildings and facilities - schools, daycares, hospitals, medical centers, and nursing homes - where individuals who are sensitive receptors are likely to be located.

## AHA Hospitals:

Source: American Hospital Association, Inc.  
Telephone: 312-280-5991

The database includes a listing of hospitals based on the American Hospital Association's annual survey of hospitals.

## Medical Centers: Provider of Services Listing

Source: Centers for Medicare & Medicaid Services  
Telephone: 410-786-3000

A listing of hospitals with Medicare provider number, produced by Centers of Medicare & Medicaid Services, a federal agency within the U.S. Department of Health and Human Services.

## Nursing Homes

Source: National Institutes of Health  
Telephone: 301-594-6248

Information on Medicare and Medicaid certified nursing homes in the United States.

## Public Schools

Source: National Center for Education Statistics  
Telephone: 202-502-7300

The National Center for Education Statistics' primary database on elementary and secondary public education in the United States. It is a comprehensive, annual, national statistical database of all public elementary and secondary schools and school districts, which contains data that are comparable across all states.



## GOVERNMENT RECORDS SEARCHED / DATA CURRENCY TRACKING

### Private Schools

Source: National Center for Education Statistics

Telephone: 202-502-7300

The National Center for Education Statistics' primary database on private school locations in the United States.

### Daycare Centers: Licensed Facilities

Source: Department of Social Services

Telephone: 916-657-4041

**Flood Zone Data:** This data was obtained from the Federal Emergency Management Agency (FEMA). It depicts 100-year and 500-year flood zones as defined by FEMA. It includes the National Flood Hazard Layer (NFHL) which incorporates Flood Insurance Rate Map (FIRM) data and Q3 data from FEMA in areas not covered by NFHL.

Source: FEMA

Telephone: 877-336-2627

Date of Government Version: 2003, 2015

**NWI:** National Wetlands Inventory. This data, available in select counties across the country, was obtained by EDR in 2002, 2005 and 2010 from the U.S. Fish and Wildlife Service.

### State Wetlands Data: Wetland Inventory

Source: Department of Fish and Wildlife

Telephone: 916-445-0411

### Current USGS 7.5 Minute Topographic Map

Source: U.S. Geological Survey

### **STREET AND ADDRESS INFORMATION**

© 2015 TomTom North America, Inc. All rights reserved. This material is proprietary and the subject of copyright protection and other intellectual property rights owned by or licensed to Tele Atlas North America, Inc. The use of this material is subject to the terms of a license agreement. You will be held liable for any unauthorized copying or disclosure of this material.

## **GEOCHECK<sup>®</sup> - PHYSICAL SETTING SOURCE ADDENDUM**

### **TARGET PROPERTY ADDRESS**

2219 ORANGE AVENUE  
2219 ORANGE AVENUE  
ANAHEIM, CA 92804

### **TARGET PROPERTY COORDINATES**

Latitude (North):	33.825455 - 33° 49' 31.64"
Longitude (West):	117.960029 - 117° 57' 36.10"
Universal Transverse Mercator:	Zone 11
UTM X (Meters):	411158.9
UTM Y (Meters):	3743023.5
Elevation:	106 ft. above sea level

### **USGS TOPOGRAPHIC MAP**

Target Property Map:	5641294 ANAHEIM, CA
Version Date:	2012

EDR's GeoCheck Physical Setting Source Addendum is provided to assist the environmental professional in forming an opinion about the impact of potential contaminant migration.

Assessment of the impact of contaminant migration generally has two principle investigative components:

1. Groundwater flow direction, and
2. Groundwater flow velocity.

Groundwater flow direction may be impacted by surface topography, hydrology, hydrogeology, characteristics of the soil, and nearby wells. Groundwater flow velocity is generally impacted by the nature of the geologic strata.

# GEOCHECK® - PHYSICAL SETTING SOURCE SUMMARY

## GROUNDWATER FLOW DIRECTION INFORMATION

Groundwater flow direction for a particular site is best determined by a qualified environmental professional using site-specific well data. If such data is not reasonably ascertainable, it may be necessary to rely on other sources of information, such as surface topographic information, hydrologic information, hydrogeologic data collected on nearby properties, and regional groundwater flow information (from deep aquifers).

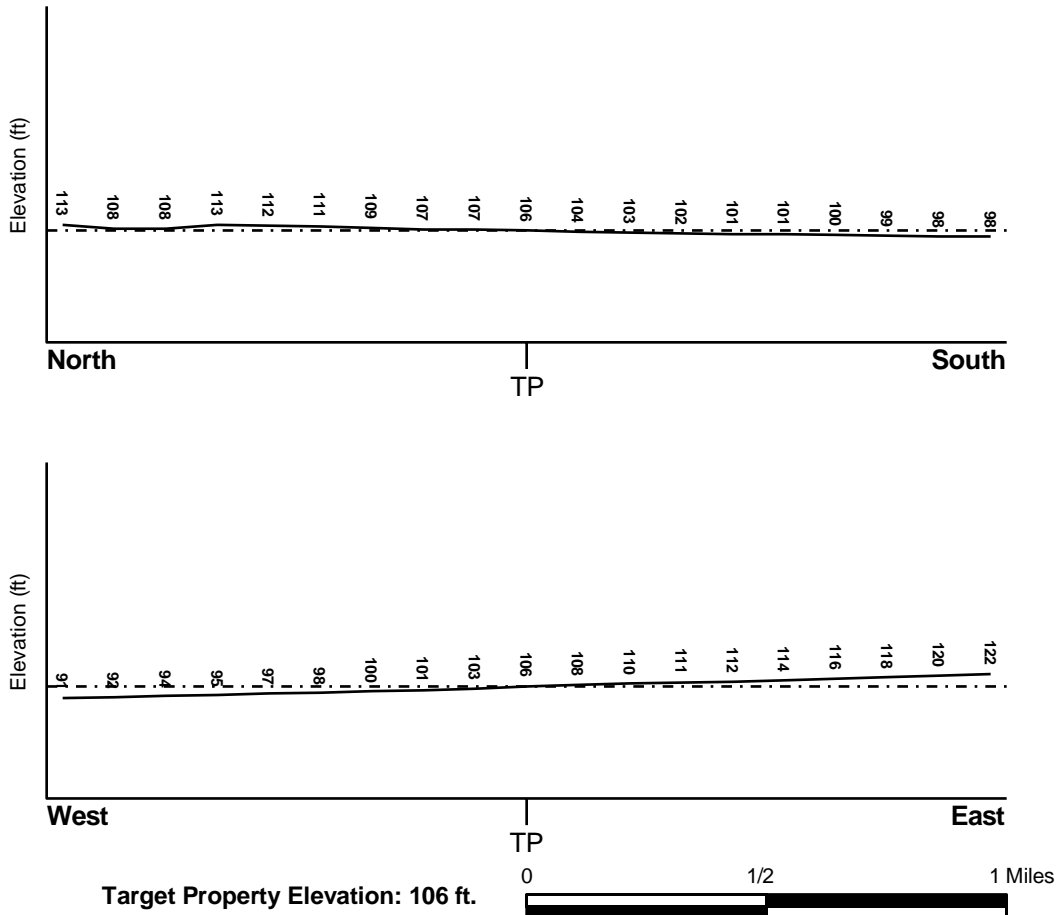
## TOPOGRAPHIC INFORMATION

Surface topography may be indicative of the direction of surficial groundwater flow. This information can be used to assist the environmental professional in forming an opinion about the impact of nearby contaminated properties or, should contamination exist on the target property, what downgradient sites might be impacted.

## TARGET PROPERTY TOPOGRAPHY

General Topographic Gradient: General WSW

## SURROUNDING TOPOGRAPHY: ELEVATION PROFILES



Source: Topography has been determined from the USGS 7.5' Digital Elevation Model and should be evaluated on a relative (not an absolute) basis. Relative elevation information between sites of close proximity should be field verified.

# GEOCHECK® - PHYSICAL SETTING SOURCE SUMMARY

## HYDROLOGIC INFORMATION

Surface water can act as a hydrologic barrier to groundwater flow. Such hydrologic information can be used to assist the environmental professional in forming an opinion about the impact of nearby contaminated properties or, should contamination exist on the target property, what downgradient sites might be impacted.

Refer to the Physical Setting Source Map following this summary for hydrologic information (major waterways and bodies of water).

## FEMA FLOOD ZONE

<u>Flood Plain Panel at Target Property</u>	<u>FEMA Source Type</u>
06059C0129J	FEMA FIRM Flood data
<u>Additional Panels in search area:</u>	<u>FEMA Source Type</u>
06059C0128J	FEMA FIRM Flood data
06059C0137J	FEMA FIRM Flood data

## NATIONAL WETLAND INVENTORY

<u>NWI Quad at Target Property</u>	<u>NWI Electronic Data Coverage</u>
ANAHEIM	YES - refer to the Overview Map and Detail Map

## HYDROGEOLOGIC INFORMATION

Hydrogeologic information obtained by installation of wells on a specific site can often be an indicator of groundwater flow direction in the immediate area. Such hydrogeologic information can be used to assist the environmental professional in forming an opinion about the impact of nearby contaminated properties or, should contamination exist on the target property, what downgradient sites might be impacted.

### **Site-Specific Hydrogeological Data\*:**

Search Radius:	1.25 miles
Status:	Not found

## AQUIFLOW®

Search Radius: 1.000 Mile.

EDR has developed the AQUIFLOW Information System to provide data on the general direction of groundwater flow at specific points. EDR has reviewed reports submitted by environmental professionals to regulatory authorities at select sites and has extracted the date of the report, groundwater flow direction as determined hydrogeologically, and the depth to water table.

<u>MAP ID</u>	<u>LOCATION FROM TP</u>	<u>GENERAL DIRECTION GROUNDWATER FLOW</u>
I34	1/2 - 1 Mile South	Varies
N48	1/2 - 1 Mile NW	Not Reported
U80	1/2 - 1 Mile NE	S
95	1/2 - 1 Mile SE	S
AD136	1/2 - 1 Mile West	Varies
AD137	1/2 - 1 Mile West	Varies
164	1/2 - 1 Mile WNW	E

## GEOCHECK® - PHYSICAL SETTING SOURCE SUMMARY

<u>MAP ID</u>	<u>LOCATION FROM TP</u>	<u>GENERAL DIRECTION GROUNDWATER FLOW</u>
1G	1/2 - 1 Mile NE	S
2G	1/2 - 1 Mile NW	Not Reported
3G	1/2 - 1 Mile WNW	E
4G	1/2 - 1 Mile West	Varies
5G	1/2 - 1 Mile West	Varies
6G	1/2 - 1 Mile SE	S
7G	1/2 - 1 Mile South	Varies

For additional site information, refer to Physical Setting Source Map Findings.

## GEOCHECK® - PHYSICAL SETTING SOURCE SUMMARY

### GROUNDWATER FLOW VELOCITY INFORMATION

Groundwater flow velocity information for a particular site is best determined by a qualified environmental professional using site specific geologic and soil strata data. If such data are not reasonably ascertainable, it may be necessary to rely on other sources of information, including geologic age identification, rock stratigraphic unit and soil characteristics data collected on nearby properties and regional soil information. In general, contaminant plumes move more quickly through sandy-gravelly types of soils than silty-clayey types of soils.

### GEOLOGIC INFORMATION IN GENERAL AREA OF TARGET PROPERTY

Geologic information can be used by the environmental professional in forming an opinion about the relative speed at which contaminant migration may be occurring.

#### ROCK STRATIGRAPHIC UNIT

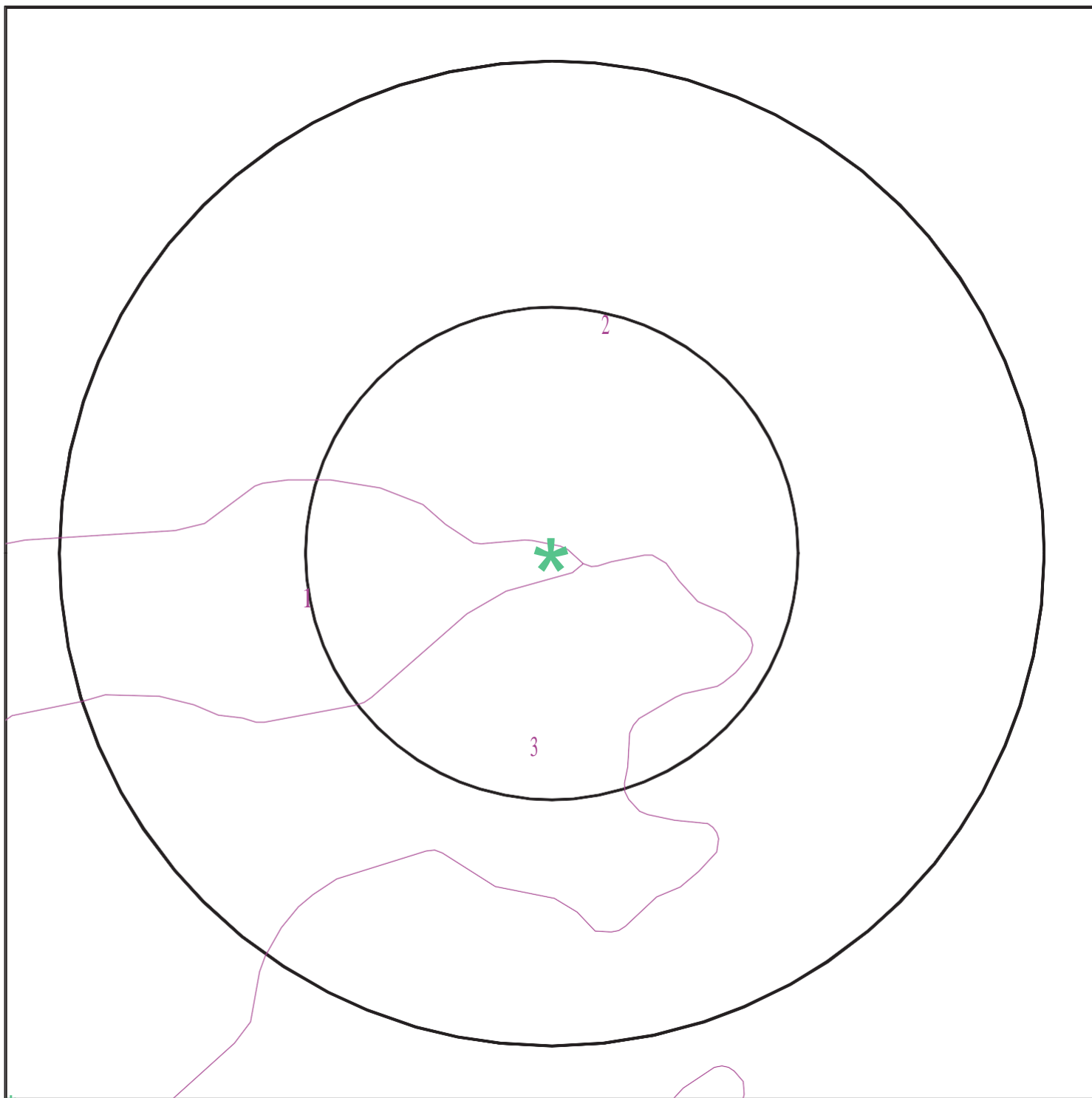
Era:	Cenozoic
System:	Quaternary
Series:	Quaternary
Code:	Q (decoded above as Era, System & Series)

#### GEOLOGIC AGE IDENTIFICATION

Category: Stratified Sequence

Geologic Age and Rock Stratigraphic Unit Source: P.G. Schruben, R.E. Arndt and W.J. Bawiec, Geology of the Conterminous U.S. at 1:2,500,000 Scale - a digital representation of the 1974 P.B. King and H.M. Beikman Map, USGS Digital Data Series DDS - 11 (1994).

# SSURGO SOIL MAP - 6637280.2s



\* Target Property  
N SSURGO Soil  
N Water



1/2

SITE NAME: 2219 Orange Avenue ADDRESS: 2219 Orange Avenue ANAHEIM CA 92804 LAT/LONG: 33.825455 / 117.960029	CLIENT: Partner Engineering and Science, Inc. CONTACT: Krystal Dimmeler INQUIRY#: 6637280.2s DATE: August 26, 2021 1:15pm
--	--

# GEOCHECK® - PHYSICAL SETTING SOURCE SUMMARY

## DOMINANT SOIL COMPOSITION IN GENERAL AREA OF TARGET PROPERTY

The U.S. Department of Agriculture's (USDA) Soil Conservation Service (SCS) leads the National Cooperative Soil Survey (NCSS) and is responsible for collecting, storing, maintaining and distributing soil survey information for privately owned lands in the United States. A soil map in a soil survey is a representation of soil patterns in a landscape. The following information is based on Soil Conservation Service SSURGO data.

### Soil Map ID: 1

Soil Component Name: METZ

Soil Surface Texture: loamy sand

Hydrologic Group: Class A - High infiltration rates. Soils are deep, well drained to excessively drained sands and gravels.

Soil Drainage Class: Somewhat excessively drained

Hydric Status: Not hydric

Corrosion Potential - Uncoated Steel: High

Depth to Bedrock Min: > 0 inches

Depth to Watertable Min: > 0 inches

Soil Layer Information							
Layer	Boundary		Soil Texture Class	Classification		Saturated hydraulic conductivity micro m/sec	Soil Reaction (pH)
	Upper	Lower		AASHTO Group	Unified Soil		
1	0 inches	16 inches	loamy sand	Granular materials (35 pct. or less passing No. 200), Silty, or Clayey Gravel and Sand.	COARSE-GRAINED SOILS, Sands, Sands with fines, Silty Sand.	Max: 14 Min: 4	Max: 8.4 Min: 6.6
2	16 inches	62 inches	stratified sand to fine sandy loam	Granular materials (35 pct. or less passing No. 200), Silty, or Clayey Gravel and Sand.	COARSE-GRAINED SOILS, Sands, Sands with fines, Silty Sand.	Max: 14 Min: 4	Max: 8.4 Min: 6.6

### Soil Map ID: 2

Soil Component Name: SAN EMIGDIO

Soil Surface Texture: fine sandy loam

Hydrologic Group: Class B - Moderate infiltration rates. Deep and moderately deep, moderately well and well drained soils with moderately coarse textures.

Soil Drainage Class: Well drained



## GEOCHECK® - PHYSICAL SETTING SOURCE SUMMARY

Hydric Status: Not hydric

Corrosion Potential - Uncoated Steel: High

Depth to Bedrock Min: > 0 inches

Depth to Watertable Min: > 0 inches

Soil Layer Information							
Layer	Boundary		Soil Texture Class	Classification		Saturated hydraulic conductivity micro m/sec	Soil Reaction (pH)
	Upper	Lower		AASHTO Group	Unified Soil		
1	0 inches	7 inches	fine sandy loam	Silt-Clay Materials (more than 35 pct. passing No. 200), Silty Soils.	FINE-GRAINED SOILS, Silts and Clays (liquid limit less than 50%), Lean Clay	Max: 42 Min: 14	Max: 8.4 Min: 7.9
2	7 inches	40 inches	stratified gravelly loamy coarse sand to very fine sandy loam	Silt-Clay Materials (more than 35 pct. passing No. 200), Silty Soils.	FINE-GRAINED SOILS, Silts and Clays (liquid limit less than 50%), Lean Clay	Max: 42 Min: 14	Max: 8.4 Min: 7.9
3	40 inches	44 inches	silty clay loam	Silt-Clay Materials (more than 35 pct. passing No. 200), Silty Soils.	FINE-GRAINED SOILS, Silts and Clays (liquid limit less than 50%), Lean Clay	Max: 42 Min: 14	Max: 8.4 Min: 7.9
4	44 inches	61 inches	stratified gravelly loamy coarse sand to very fine sandy loam	Silt-Clay Materials (more than 35 pct. passing No. 200), Silty Soils.	FINE-GRAINED SOILS, Silts and Clays (liquid limit less than 50%), Lean Clay	Max: 42 Min: 14	Max: 8.4 Min: 7.9

### Soil Map ID: 3

Soil Component Name: MOCHO

Soil Surface Texture: loam

Hydrologic Group: Class B - Moderate infiltration rates. Deep and moderately deep, moderately well and well drained soils with moderately coarse textures.

Soil Drainage Class: Well drained

## GEOCHECK® - PHYSICAL SETTING SOURCE SUMMARY

Hydric Status: Not hydric

Corrosion Potential - Uncoated Steel: High

Depth to Bedrock Min: > 0 inches

Depth to Watertable Min: > 0 inches

Soil Layer Information							
Layer	Boundary		Soil Texture Class	Classification		Saturated hydraulic conductivity micro m/sec	Soil Reaction (pH)
	Upper	Lower		AASHTO Group	Unified Soil		
1	0 inches	31 inches	loam	Not reported	Not reported	Max: 14 Min: 4	Max: 8.4 Min: 7.9
2	31 inches	61 inches	loam	Not reported	Not reported	Max: 14 Min: 4	Max: 8.4 Min: 7.9

### LOCAL / REGIONAL WATER AGENCY RECORDS

EDR Local/Regional Water Agency records provide water well information to assist the environmental professional in assessing sources that may impact ground water flow direction, and in forming an opinion about the impact of contaminant migration on nearby drinking water wells.

### WELL SEARCH DISTANCE INFORMATION

<u>DATABASE</u>	<u>SEARCH DISTANCE (miles)</u>
Federal USGS	1.000
Federal FRDS PWS	Nearest PWS within 1 mile
State Database	1.000

### FEDERAL USGS WELL INFORMATION

<u>MAP ID</u>	<u>WELL ID</u>	<u>LOCATION FROM TP</u>
E17	USGS40000138500	1/4 - 1/2 Mile North
L50	USGS40000138436	1/2 - 1 Mile ESE
AF143	USGS40000138533	1/2 - 1 Mile North
AH154	USGS40000138526	1/2 - 1 Mile NNW

### FEDERAL FRDS PUBLIC WATER SUPPLY SYSTEM INFORMATION

<u>MAP ID</u>	<u>WELL ID</u>	<u>LOCATION FROM TP</u>
No PWS System Found		

Note: PWS System location is not always the same as well location.

## GEOCHECK® - PHYSICAL SETTING SOURCE SUMMARY

### STATE DATABASE WELL INFORMATION

MAP ID	WELL ID	LOCATION FROM TP
1	CADWR0000018455	0 - 1/8 Mile West
2	CADWR0000030589	1/8 - 1/4 Mile East
A3	CAEDF0000083085	1/8 - 1/4 Mile NNE
A4	CAEDF0000032463	1/8 - 1/4 Mile North
A5	CAEDF0000007874	1/8 - 1/4 Mile NNE
B6	CADWR0000001847	1/4 - 1/2 Mile NNW
B7	CADWR0000030394	1/4 - 1/2 Mile NNW
B8	CADWR0000017910	1/4 - 1/2 Mile NNW
C9	CADDW0000016329	1/4 - 1/2 Mile WSW
C10	CADWR0000032640	1/4 - 1/2 Mile WSW
11	CADWR0000022117	1/4 - 1/2 Mile NE
12	CADWR0000036539	1/4 - 1/2 Mile West
D13	CADWR0000001021	1/4 - 1/2 Mile East
D14	CADWR0000030661	1/4 - 1/2 Mile East
D15	CADWR0000000933	1/4 - 1/2 Mile East
16	CADWR0000000494	1/4 - 1/2 Mile NW
F18	CAEDF0000075197	1/4 - 1/2 Mile North
E19	CADWR9000005770	1/4 - 1/2 Mile NNW
F20	CAEDF0000036827	1/4 - 1/2 Mile North
F21	CAEDF0000012671	1/4 - 1/2 Mile North
F22	CAEDF0000055927	1/4 - 1/2 Mile North
G23	CADWR0000021398	1/4 - 1/2 Mile ENE
G24	CADWR0000027240	1/4 - 1/2 Mile ENE
G25	CADWR0000004492	1/4 - 1/2 Mile ENE
G26	CADWR0000013234	1/4 - 1/2 Mile ENE
H27	CAEDF0000052630	1/4 - 1/2 Mile NNW
H28	CAEDF0000116221	1/4 - 1/2 Mile NNW
29	CADDW0000003517	1/4 - 1/2 Mile East
E30	CADWR0000007005	1/2 - 1 Mile North
I31	CAEDF0000097400	1/2 - 1 Mile South
J32	CADWR0000038005	1/2 - 1 Mile NNE
J33	CADWR0000009482	1/2 - 1 Mile NNE
I35	CAEDF0000057832	1/2 - 1 Mile South
I36	CAEDF0000092832	1/2 - 1 Mile South
I37	CAEDF0000111946	1/2 - 1 Mile South
I38	CAEDF0000083981	1/2 - 1 Mile South
I39	CAEDF0000119200	1/2 - 1 Mile South
K40	CADWR0000009495	1/2 - 1 Mile West
K41	CADWR0000005837	1/2 - 1 Mile West
L42	CADWR9000005708	1/2 - 1 Mile ESE
M43	CADWR0000027414	1/2 - 1 Mile NW
M44	CADWR0000012350	1/2 - 1 Mile NW
M45	CADWR0000035381	1/2 - 1 Mile NW
M46	CADWR0000004169	1/2 - 1 Mile NW
47	CADWR0000008658	1/2 - 1 Mile WNW
49	CADWR0000038058	1/2 - 1 Mile NE
N51	CAEDF0000125378	1/2 - 1 Mile NW
N52	CAEDF0000037352	1/2 - 1 Mile NW
N53	CAEDF0000090793	1/2 - 1 Mile NW
N54	CAEDF0000034633	1/2 - 1 Mile NW
N55	CAEDF0000053050	1/2 - 1 Mile NW
N56	CAEDF0000102164	1/2 - 1 Mile NW

## GEOCHECK® - PHYSICAL SETTING SOURCE SUMMARY

### STATE DATABASE WELL INFORMATION

MAP ID	WELL ID	LOCATION FROM TP
O57	5127	1/2 - 1 Mile East
P58	CADWR0000010201	1/2 - 1 Mile WSW
P59	CADWR9000005707	1/2 - 1 Mile WSW
N60	5113	1/2 - 1 Mile NW
O61	CADDW0000020448	1/2 - 1 Mile East
Q62	5131	1/2 - 1 Mile SW
Q63	5132	1/2 - 1 Mile SW
Q64	5135	1/2 - 1 Mile SW
O65	CADWR9000005732	1/2 - 1 Mile East
R66	5112	1/2 - 1 Mile NE
R67	5116	1/2 - 1 Mile NE
68	CADWR0000030976	1/2 - 1 Mile North
S69	CADWR0000009058	1/2 - 1 Mile NW
S70	CADWR0000007778	1/2 - 1 Mile NW
R71	CAEDF0000034047	1/2 - 1 Mile NE
R72	CAEDF0000127403	1/2 - 1 Mile NE
T73	CADWR0000008180	1/2 - 1 Mile NNE
T74	CADWR0000006723	1/2 - 1 Mile NNE
T75	CADWR0000020156	1/2 - 1 Mile NNE
T76	CADWR0000036502	1/2 - 1 Mile NNE
T77	CADWR0000036167	1/2 - 1 Mile NNE
R78	CAEDF0000122215	1/2 - 1 Mile NE
R79	CAEDF0000080743	1/2 - 1 Mile NE
81	CADWR9000005671	1/2 - 1 Mile South
R82	CAEDF0000064673	1/2 - 1 Mile NE
R83	CAEDF0000050353	1/2 - 1 Mile NE
R84	CAEDF0000110992	1/2 - 1 Mile NE
R85	CAEDF0000131947	1/2 - 1 Mile NE
R86	CAEDF0000068264	1/2 - 1 Mile NE
R87	CAEDF0000106817	1/2 - 1 Mile NE
R88	CADDW0000022549	1/2 - 1 Mile NE
R89	CAEDF0000123927	1/2 - 1 Mile NE
V90	5130	1/2 - 1 Mile SE
V91	5134	1/2 - 1 Mile SE
92	CADWR0000033901	1/2 - 1 Mile West
W93	CADWR0000019552	1/2 - 1 Mile East
X94	CADWR9000005791	1/2 - 1 Mile NNE
X96	CADWR0000030688	1/2 - 1 Mile NNE
Y97	CADWR0000020910	1/2 - 1 Mile NNW
Y98	CADWR0000035088	1/2 - 1 Mile NNW
Y99	CADWR0000029007	1/2 - 1 Mile NNW
U100	CAEDF0000000176	1/2 - 1 Mile NE
R101	CAEDF0000059993	1/2 - 1 Mile NE
R102	CAEDF0000005252	1/2 - 1 Mile NE
Z103	CAEDF0000045164	1/2 - 1 Mile NE
Z104	CAEDF0000021584	1/2 - 1 Mile NE
AA105	CADWR0000023246	1/2 - 1 Mile WNW
AA106	CADWR0000020725	1/2 - 1 Mile WNW
AA107	CADWR0000024596	1/2 - 1 Mile WNW
AA108	CADWR0000007768	1/2 - 1 Mile WNW
AA109	CADWR0000030379	1/2 - 1 Mile WNW
U110	CAEDF0000120608	1/2 - 1 Mile NE

## GEOCHECK® - PHYSICAL SETTING SOURCE SUMMARY

### STATE DATABASE WELL INFORMATION

MAP ID	WELL ID	LOCATION FROM TP
U111	CAEDF0000125538	1/2 - 1 Mile NE
AB112	CADWR0000025454	1/2 - 1 Mile NE
AB113	CAEDF0000120189	1/2 - 1 Mile NE
W114	CADDW0000018825	1/2 - 1 Mile East
AB115	CAEDF0000045174	1/2 - 1 Mile NE
AB116	CAEDF0000080631	1/2 - 1 Mile NE
Z117	CAEDF0000096436	1/2 - 1 Mile NE
Z118	CAEDF0000043688	1/2 - 1 Mile NE
AB119	CAEDF0000031670	1/2 - 1 Mile NE
AB120	CAEDF0000078763	1/2 - 1 Mile NE
AB121	CAEDF0000119874	1/2 - 1 Mile NE
AB122	CAEDF0000078355	1/2 - 1 Mile NE
AB123	CAEDF0000105479	1/2 - 1 Mile NE
AB124	CAEDF0000077666	1/2 - 1 Mile NE
AB125	CAEDF0000046244	1/2 - 1 Mile NE
AB126	CAEDF0000056507	1/2 - 1 Mile NE
AC127	CAEDF0000069837	1/2 - 1 Mile NE
AB128	CAEDF0000079747	1/2 - 1 Mile NE
AB129	CAEDF0000001903	1/2 - 1 Mile NE
AC130	CAEDF0000143035	1/2 - 1 Mile NE
AB131	CAEDF0000070591	1/2 - 1 Mile NE
AB132	CAEDF0000126230	1/2 - 1 Mile NE
AB133	CAEDF0000111388	1/2 - 1 Mile NE
AC134	CAEDF0000003293	1/2 - 1 Mile NE
AC135	CAEDF0000126226	1/2 - 1 Mile NE
AE138	CAEDF0000127099	1/2 - 1 Mile North
AC139	CAEDF0000039730	1/2 - 1 Mile NE
AC140	CAEDF0000127367	1/2 - 1 Mile NE
AC141	CAEDF0000114205	1/2 - 1 Mile NE
AF142	CADWR0000029788	1/2 - 1 Mile North
AE144	CAEDF0000014134	1/2 - 1 Mile North
AG145	CAEDF0000051847	1/2 - 1 Mile West
AF146	CADWR9000005808	1/2 - 1 Mile NNW
AE147	CAEDF0000069370	1/2 - 1 Mile North
AH148	CADWR0000018309	1/2 - 1 Mile NNW
149	CADWR0000023024	1/2 - 1 Mile SW
AG150	CAEDF0000052219	1/2 - 1 Mile West
AG151	CAEDF0000134412	1/2 - 1 Mile West
AI152	CADWR9000005752	1/2 - 1 Mile ENE
AI153	CADWR0000028347	1/2 - 1 Mile ENE
AJ155	5115	1/2 - 1 Mile North
AG156	CAEDF0000057586	1/2 - 1 Mile West
AJ157	CADWR9000005813	1/2 - 1 Mile North
AJ158	CADWR0000009139	1/2 - 1 Mile North
159	CADWR0000019147	1/2 - 1 Mile WNW
AE160	CAEDF0000053579	1/2 - 1 Mile North
AE161	CAEDF0000098954	1/2 - 1 Mile North
AE162	CAEDF0000004243	1/2 - 1 Mile North
AK163	CADWR9000005799	1/2 - 1 Mile NNW
AH165	CADWR9000005801	1/2 - 1 Mile NNW
AE166	CAEDF0000066169	1/2 - 1 Mile North
AK167	CADWR9000005800	1/2 - 1 Mile NNW

## GEOCHECK® - PHYSICAL SETTING SOURCE SUMMARY

### STATE DATABASE WELL INFORMATION

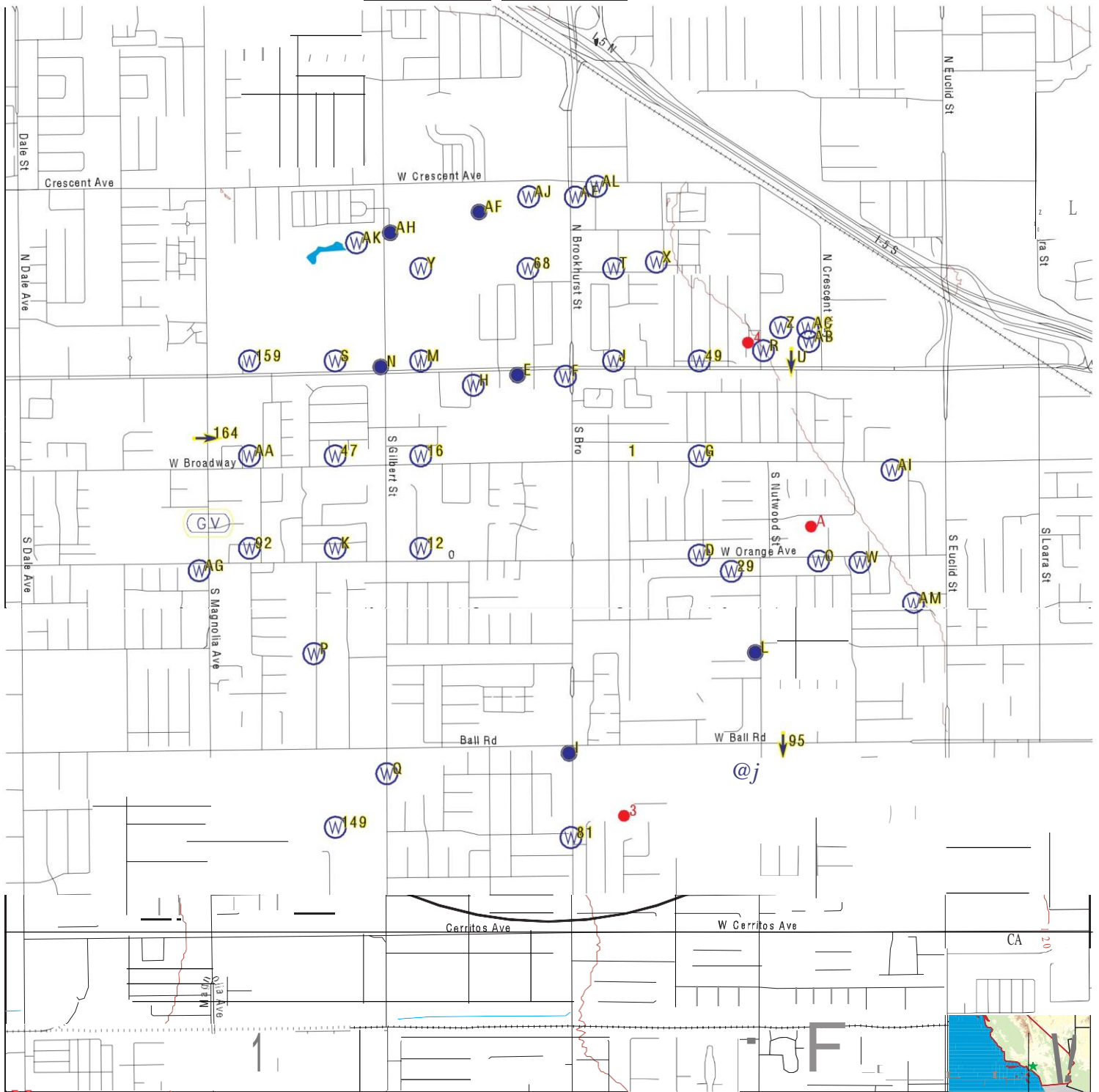
MAP ID	WELL ID	LOCATION FROM TP
AK168	CADDW0000010997	1/2 - 1 Mile NNW
AK169	CAPFAS000001185	1/2 - 1 Mile NNW
AE170	CAEDF0000077059	1/2 - 1 Mile North
AL171	CAEDF0000007083	1/2 - 1 Mile North
AL172	CAEDF0000099996	1/2 - 1 Mile North
AM173	CADWR9000005719	1/2 - 1 Mile East
AM174	CADWR0000034627	1/2 - 1 Mile East

### OTHER STATE DATABASE INFORMATION

### STATE OIL/GAS WELL INFORMATION

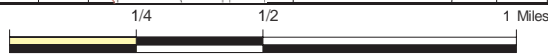
MAP ID	WELL ID	LOCATION FROM TP
A1	CAOG14000006130	1/2 - 1 Mile East
A2	CAOG14000006129	1/2 - 1 Mile East
3	CAOG14000006229	1/2 - 1 Mile SSE
4	CAOG14000006001	1/2 - 1 Mile NE

# PHYSICAL SETTING SOURCE MAP - 6637280.2s



- County Boundary
- Major Roads
- Contour Lines
- Earthquake Fault Lines
- Earthquake epicenter, Richter 5 or greater
- WaterWells
- Public Water Supply Wells
- Cluster of Multiple Icons

- Groundwater Flow Direction
- Indeterminate Groundwater Flow at Location
- Groundwater Flow Varies at Location
- Closest Hydrogeological Data
- Oil, gas or related wells



SITE NAME: 2219 Orange Avenue  
 ADDRESS: 2219 Orange Avenue  
 ANAHEIM CA 92804  
 LAT/LONG: 33.825455 / 117.960029

CLIENT: Partner Engineering and Science, Inc.  
 CONTACT: Krystal Dimmeler  
 INQUIRY#: 6637280.2s  
 DATE: August26,2021 1:15pm

# GEOCHECK® - PHYSICAL SETTING SOURCE MAP FINDINGS

Map ID  
Direction  
Distance  
Elevation

Database      EDR ID Number

**1**  
**West**  
**0 - 1/8 Mile**  
**Lower**

**CA WELLS      CADWR0000018455**

Well ID:                      04S10W18H001S                      Well Type:                      UNK  
 Source:                      Department of Water Resources  
 Other Name:                04S10W18H001S                      GAMA PFAS Testing:              Not Reported  
 Groundwater Quality Data:    [https://gamagroundwater.waterboards.ca.gov/gama/gamamap/public/GamaDataDisplay.asp?dataset=DWR&samp\\_date=&global\\_id=&assigned\\_name=04S10W18H001S&store\\_num=](https://gamagroundwater.waterboards.ca.gov/gama/gamamap/public/GamaDataDisplay.asp?dataset=DWR&samp_date=&global_id=&assigned_name=04S10W18H001S&store_num=)  
 GeoTracker Data:              Not Reported

**2**  
**East**  
**1/8 - 1/4 Mile**  
**Higher**

**CA WELLS      CADWR0000030589**

Well ID:                      04S10W17E001S                      Well Type:                      UNK  
 Source:                      Department of Water Resources  
 Other Name:                04S10W17E001S                      GAMA PFAS Testing:              Not Reported  
 Groundwater Quality Data:    [https://gamagroundwater.waterboards.ca.gov/gama/gamamap/public/GamaDataDisplay.asp?dataset=DWR&samp\\_date=&global\\_id=&assigned\\_name=04S10W17E001S&store\\_num=](https://gamagroundwater.waterboards.ca.gov/gama/gamamap/public/GamaDataDisplay.asp?dataset=DWR&samp_date=&global_id=&assigned_name=04S10W17E001S&store_num=)  
 GeoTracker Data:              Not Reported

**A3**  
**NNE**  
**1/8 - 1/4 Mile**  
**Higher**

**CA WELLS      CAEDF0000083085**

Well ID:                      T0605901935-MW-3                      Well Type:                      MONITORING  
 Source:                      EDF                                      Other Name:                      MW-3  
 GAMA PFAS Testing:        Not Reported  
 Groundwater Quality Data:    [https://gamagroundwater.waterboards.ca.gov/gama/gamamap/public/GamaDataDisplay.asp?dataset=EDF&samp\\_date=&global\\_id=T0605901935&assigned\\_name=MW-3&store\\_num=](https://gamagroundwater.waterboards.ca.gov/gama/gamamap/public/GamaDataDisplay.asp?dataset=EDF&samp_date=&global_id=T0605901935&assigned_name=MW-3&store_num=)  
 GeoTracker Data:              [https://geotracker.waterboards.ca.gov/profile\\_report.asp?cmd=MWEDFResults&global\\_id=T0605901935&assigned\\_name=MW-3](https://geotracker.waterboards.ca.gov/profile_report.asp?cmd=MWEDFResults&global_id=T0605901935&assigned_name=MW-3)

**A4**  
**North**  
**1/8 - 1/4 Mile**  
**Higher**

**CA WELLS      CAEDF0000032463**

Well ID:                      T0605901935-MW-1                      Well Type:                      MONITORING  
 Source:                      EDF                                      Other Name:                      MW-1  
 GAMA PFAS Testing:        Not Reported  
 Groundwater Quality Data:    [https://gamagroundwater.waterboards.ca.gov/gama/gamamap/public/GamaDataDisplay.asp?dataset=EDF&samp\\_date=&global\\_id=T0605901935&assigned\\_name=MW-1&store\\_num=](https://gamagroundwater.waterboards.ca.gov/gama/gamamap/public/GamaDataDisplay.asp?dataset=EDF&samp_date=&global_id=T0605901935&assigned_name=MW-1&store_num=)  
 GeoTracker Data:              [https://geotracker.waterboards.ca.gov/profile\\_report.asp?cmd=MWEDFResults&global\\_id=T0605901935&assigned\\_name=MW-1](https://geotracker.waterboards.ca.gov/profile_report.asp?cmd=MWEDFResults&global_id=T0605901935&assigned_name=MW-1)



## GEOCHECK® - PHYSICAL SETTING SOURCE MAP FINDINGS

Map ID  
Direction  
Distance  
Elevation

Database      EDR ID Number

**A5**  
**NNE**  
**1/8 - 1/4 Mile**  
**Higher**

**CA WELLS      CAEDF0000007874**

Well ID:	T0605901935-MW-2	Well Type:	MONITORING
Source:	EDF	Other Name:	MW-2
GAMA PFAS Testing:	Not Reported		
Groundwater Quality Data:	<a href="https://gamagroundwater.waterboards.ca.gov/gama/gamamap/public/GamaDataDisplay.asp?dataset=EDF&amp;samp_date=&amp;global_id=T0605901935&amp;assigned_name=MW-2&amp;store_num=">https://gamagroundwater.waterboards.ca.gov/gama/gamamap/public/GamaDataDisplay.asp?dataset=EDF&amp;samp_date=&amp;global_id=T0605901935&amp;assigned_name=MW-2&amp;store_num=</a>		
GeoTracker Data:	<a href="https://geotracker.waterboards.ca.gov/profile_report.asp?cmd=MWEDFResults&amp;global_id=T0605901935&amp;assigned_name=MW-2">https://geotracker.waterboards.ca.gov/profile_report.asp?cmd=MWEDFResults&amp;global_id=T0605901935&amp;assigned_name=MW-2</a>		

**B6**  
**NNW**  
**1/4 - 1/2 Mile**  
**Higher**

**CA WELLS      CADWR0000001847**

Well ID:	04S10W18A003S	Well Type:	UNK
Source:	Department of Water Resources		
Other Name:	04S10W18A003S	GAMA PFAS Testing:	Not Reported
Groundwater Quality Data:	<a href="https://gamagroundwater.waterboards.ca.gov/gama/gamamap/public/GamaDataDisplay.asp?dataset=DWR&amp;samp_date=&amp;global_id=&amp;assigned_name=04S10W18A003S&amp;store_num=">https://gamagroundwater.waterboards.ca.gov/gama/gamamap/public/GamaDataDisplay.asp?dataset=DWR&amp;samp_date=&amp;global_id=&amp;assigned_name=04S10W18A003S&amp;store_num=</a>		
GeoTracker Data:	Not Reported		

**B7**  
**NNW**  
**1/4 - 1/2 Mile**  
**Higher**

**CA WELLS      CADWR00000030394**

Well ID:	04S10W18A002S	Well Type:	UNK
Source:	Department of Water Resources		
Other Name:	04S10W18A002S	GAMA PFAS Testing:	Not Reported
Groundwater Quality Data:	<a href="https://gamagroundwater.waterboards.ca.gov/gama/gamamap/public/GamaDataDisplay.asp?dataset=DWR&amp;samp_date=&amp;global_id=&amp;assigned_name=04S10W18A002S&amp;store_num=">https://gamagroundwater.waterboards.ca.gov/gama/gamamap/public/GamaDataDisplay.asp?dataset=DWR&amp;samp_date=&amp;global_id=&amp;assigned_name=04S10W18A002S&amp;store_num=</a>		
GeoTracker Data:	Not Reported		

**B8**  
**NNW**  
**1/4 - 1/2 Mile**  
**Higher**

**CA WELLS      CADWR00000017910**

Well ID:	04S10W18A005S	Well Type:	UNK
Source:	Department of Water Resources		
Other Name:	04S10W18A005S	GAMA PFAS Testing:	Not Reported
Groundwater Quality Data:	<a href="https://gamagroundwater.waterboards.ca.gov/gama/gamamap/public/GamaDataDisplay.asp?dataset=DWR&amp;samp_date=&amp;global_id=&amp;assigned_name=04S10W18A005S&amp;store_num=">https://gamagroundwater.waterboards.ca.gov/gama/gamamap/public/GamaDataDisplay.asp?dataset=DWR&amp;samp_date=&amp;global_id=&amp;assigned_name=04S10W18A005S&amp;store_num=</a>		
GeoTracker Data:	Not Reported		

## GEOCHECK® - PHYSICAL SETTING SOURCE MAP FINDINGS

Map ID  
Direction  
Distance  
Elevation

Database      EDR ID Number

**C9**  
**WSW**  
**1/4 - 1/2 Mile**  
**Lower**

**CA WELLS      CADDW0000016329**

Well ID:                      3010001-038                      Well Type:                      MUNICIPAL  
 Source:                      Department of Health Services  
 Other Name:                WELL 105 - DESTROYED              GAMA PFAS Testing:              Not Reported  
 Groundwater Quality Data:    [https://gamagroundwater.waterboards.ca.gov/gama/gamamap/public/GamaDataDisplay.asp?dataset=DHS&samp\\_date=&global\\_id=&assigned\\_name=3010001-038&store\\_num=](https://gamagroundwater.waterboards.ca.gov/gama/gamamap/public/GamaDataDisplay.asp?dataset=DHS&samp_date=&global_id=&assigned_name=3010001-038&store_num=)  
 GeoTracker Data:              Not Reported

**C10**  
**WSW**  
**1/4 - 1/2 Mile**  
**Lower**

**CA WELLS      CADWR0000032640**

Well ID:                      04S10W18K001S                      Well Type:                      UNK  
 Source:                      Department of Water Resources  
 Other Name:                04S10W18K001S                      GAMA PFAS Testing:              Not Reported  
 Groundwater Quality Data:    [https://gamagroundwater.waterboards.ca.gov/gama/gamamap/public/GamaDataDisplay.asp?dataset=DWR&samp\\_date=&global\\_id=&assigned\\_name=04S10W18K001S&store\\_num=](https://gamagroundwater.waterboards.ca.gov/gama/gamamap/public/GamaDataDisplay.asp?dataset=DWR&samp_date=&global_id=&assigned_name=04S10W18K001S&store_num=)  
 GeoTracker Data:              Not Reported

**11**  
**NE**  
**1/4 - 1/2 Mile**  
**Higher**

**CA WELLS      CADWR0000022117**

Well ID:                      04S10W17D001S                      Well Type:                      UNK  
 Source:                      Department of Water Resources  
 Other Name:                04S10W17D001S                      GAMA PFAS Testing:              Not Reported  
 Groundwater Quality Data:    [https://gamagroundwater.waterboards.ca.gov/gama/gamamap/public/GamaDataDisplay.asp?dataset=DWR&samp\\_date=&global\\_id=&assigned\\_name=04S10W17D001S&store\\_num=](https://gamagroundwater.waterboards.ca.gov/gama/gamamap/public/GamaDataDisplay.asp?dataset=DWR&samp_date=&global_id=&assigned_name=04S10W17D001S&store_num=)  
 GeoTracker Data:              Not Reported

**12**  
**West**  
**1/4 - 1/2 Mile**  
**Lower**

**CA WELLS      CADWR0000036539**

Well ID:                      04S10W18G001S                      Well Type:                      UNK  
 Source:                      Department of Water Resources  
 Other Name:                04S10W18G001S                      GAMA PFAS Testing:              Not Reported  
 Groundwater Quality Data:    [https://gamagroundwater.waterboards.ca.gov/gama/gamamap/public/GamaDataDisplay.asp?dataset=DWR&samp\\_date=&global\\_id=&assigned\\_name=04S10W18G001S&store\\_num=](https://gamagroundwater.waterboards.ca.gov/gama/gamamap/public/GamaDataDisplay.asp?dataset=DWR&samp_date=&global_id=&assigned_name=04S10W18G001S&store_num=)  
 GeoTracker Data:              Not Reported

## GEOCHECK® - PHYSICAL SETTING SOURCE MAP FINDINGS

Map ID  
Direction  
Distance  
Elevation

Database      EDR ID Number

**D13**  
**East**  
**1/4 - 1/2 Mile**  
**Higher**

**CA WELLS      CADWR0000001021**

Well ID:                      04S10W17F002S                      Well Type:                      UNK  
 Source:                      Department of Water Resources  
 Other Name:                04S10W17F002S                      GAMA PFAS Testing:              Not Reported  
 Groundwater Quality Data:    [https://gamagroundwater.waterboards.ca.gov/gama/gamamap/public/GamaDataDisplay.asp?dataset=DWR&samp\\_date=&global\\_id=&assigned\\_name=04S10W17F002S&store\\_num=](https://gamagroundwater.waterboards.ca.gov/gama/gamamap/public/GamaDataDisplay.asp?dataset=DWR&samp_date=&global_id=&assigned_name=04S10W17F002S&store_num=)  
 GeoTracker Data:              Not Reported

**D14**  
**East**  
**1/4 - 1/2 Mile**  
**Higher**

**CA WELLS      CADWR00000030661**

Well ID:                      04S10W17F003S                      Well Type:                      UNK  
 Source:                      Department of Water Resources  
 Other Name:                04S10W17F003S                      GAMA PFAS Testing:              Not Reported  
 Groundwater Quality Data:    [https://gamagroundwater.waterboards.ca.gov/gama/gamamap/public/GamaDataDisplay.asp?dataset=DWR&samp\\_date=&global\\_id=&assigned\\_name=04S10W17F003S&store\\_num=](https://gamagroundwater.waterboards.ca.gov/gama/gamamap/public/GamaDataDisplay.asp?dataset=DWR&samp_date=&global_id=&assigned_name=04S10W17F003S&store_num=)  
 GeoTracker Data:              Not Reported

**D15**  
**East**  
**1/4 - 1/2 Mile**  
**Higher**

**CA WELLS      CADWR0000000933**

Well ID:                      04S10W17L002S                      Well Type:                      UNK  
 Source:                      Department of Water Resources  
 Other Name:                04S10W17L002S                      GAMA PFAS Testing:              Not Reported  
 Groundwater Quality Data:    [https://gamagroundwater.waterboards.ca.gov/gama/gamamap/public/GamaDataDisplay.asp?dataset=DWR&samp\\_date=&global\\_id=&assigned\\_name=04S10W17L002S&store\\_num=](https://gamagroundwater.waterboards.ca.gov/gama/gamamap/public/GamaDataDisplay.asp?dataset=DWR&samp_date=&global_id=&assigned_name=04S10W17L002S&store_num=)  
 GeoTracker Data:              Not Reported

**16**  
**NW**  
**1/4 - 1/2 Mile**  
**Lower**

**CA WELLS      CADWR0000000494**

Well ID:                      04S10W18B001S                      Well Type:                      UNK  
 Source:                      Department of Water Resources  
 Other Name:                04S10W18B001S                      GAMA PFAS Testing:              Not Reported  
 Groundwater Quality Data:    [https://gamagroundwater.waterboards.ca.gov/gama/gamamap/public/GamaDataDisplay.asp?dataset=DWR&samp\\_date=&global\\_id=&assigned\\_name=04S10W18B001S&store\\_num=](https://gamagroundwater.waterboards.ca.gov/gama/gamamap/public/GamaDataDisplay.asp?dataset=DWR&samp_date=&global_id=&assigned_name=04S10W18B001S&store_num=)  
 GeoTracker Data:              Not Reported

# GEOCHECK® - PHYSICAL SETTING SOURCE MAP FINDINGS

Map ID  
 Direction  
 Distance  
 Elevation

Database      EDR ID Number

**E17**

**North**  
**1/4 - 1/2 Mile**  
**Higher**

**FED USGS      USGS40000138500**

Organization ID:	USGS-CA		
Organization Name:	USGS California Water Science Center		
Monitor Location:	004S010W18A001S	Type:	Well
Description:	Not Reported	HUC:	18070201
Drainage Area:	Not Reported	Drainage Area Units:	Not Reported
Contrib Drainage Area:	Not Reported	Contrib Drainage Area Unts:	Not Reported
Aquifer:	California Coastal Basin aquifers		
Formation Type:	Not Reported	Aquifer Type:	Not Reported
Construction Date:	Not Reported	Well Depth:	Not Reported
Well Depth Units:	Not Reported	Well Hole Depth:	402
Well Hole Depth Units:	ft		

Ground water levels, Number of Measurements:	79	Level reading date:	1986-09-04
Feet below surface:	76.39	Feet to sea level:	Not Reported
Note:	Not Reported		
Level reading date:	1986-05-05	Feet below surface:	70.55
Feet to sea level:	Not Reported	Note:	Not Reported
Level reading date:	1986-02-12	Feet below surface:	68.63
Feet to sea level:	Not Reported	Note:	Not Reported
Level reading date:	1985-11-05	Feet below surface:	71.16
Feet to sea level:	Not Reported	Note:	Not Reported
Level reading date:	1985-08-21	Feet below surface:	70.52
Feet to sea level:	Not Reported	Note:	Not Reported
Level reading date:	1985-05-09	Feet below surface:	64.70
Feet to sea level:	Not Reported	Note:	Not Reported
Level reading date:	1985-02-14	Feet below surface:	62.86
Feet to sea level:	Not Reported	Note:	Not Reported
Level reading date:	1984-11-14	Feet below surface:	69.76
Feet to sea level:	Not Reported	Note:	Not Reported
Level reading date:	1984-09-07	Feet below surface:	69.69
Feet to sea level:	Not Reported	Note:	Not Reported
Level reading date:	1984-05-16	Feet below surface:	62.50
Feet to sea level:	Not Reported	Note:	Not Reported
Level reading date:	1984-02-16	Feet below surface:	60.35
Feet to sea level:	Not Reported	Note:	Not Reported
Level reading date:	1983-11-01	Feet below surface:	70.45
Feet to sea level:	Not Reported	Note:	Not Reported
Level reading date:	1983-08-18	Feet below surface:	74.78
Feet to sea level:	Not Reported	Note:	Not Reported
Level reading date:	1983-05-11	Feet below surface:	70.89
Feet to sea level:	Not Reported	Note:	Not Reported

## GEOCHECK® - PHYSICAL SETTING SOURCE MAP FINDINGS

Level reading date:	1983-02-11	Feet below surface:	73.50
Feet to sea level:	Not Reported	Note:	Not Reported
Level reading date:	1982-11-04	Feet below surface:	76.99
Feet to sea level:	Not Reported	Note:	Not Reported
Level reading date:	1982-08-04	Feet below surface:	76.25
Feet to sea level:	Not Reported	Note:	Not Reported
Level reading date:	1982-04-29	Feet below surface:	71.91
Feet to sea level:	Not Reported	Note:	Not Reported
Level reading date:	1982-01-27	Feet below surface:	71.25
Feet to sea level:	Not Reported	Note:	Not Reported
Level reading date:	1981-11-04	Feet below surface:	74.72
Feet to sea level:	Not Reported	Note:	Not Reported
Level reading date:	1981-07-28	Feet below surface:	73.58
Feet to sea level:	Not Reported	Note:	Not Reported
Level reading date:	1981-05-06	Feet below surface:	67.90
Feet to sea level:	Not Reported	Note:	Not Reported
Level reading date:	1981-02-05	Feet below surface:	72.11
Feet to sea level:	Not Reported	Note:	Not Reported
Level reading date:	1980-10-28	Feet below surface:	77.65
Feet to sea level:	Not Reported	Note:	Not Reported
Level reading date:	1980-08-26	Feet below surface:	79.04
Feet to sea level:	Not Reported	Note:	Not Reported
Level reading date:	1980-06-10	Feet below surface:	76.68
Feet to sea level:	Not Reported	Note:	Not Reported
Level reading date:	1980-02-07	Feet below surface:	80.79
Feet to sea level:	Not Reported	Note:	Not Reported
Level reading date:	1979-11-15	Feet below surface:	84.17
Feet to sea level:	Not Reported	Note:	Not Reported
Level reading date:	1979-07-31	Feet below surface:	86.73
Feet to sea level:	Not Reported	Note:	Not Reported
Level reading date:	1979-05-02	Feet below surface:	83.77
Feet to sea level:	Not Reported	Note:	Not Reported
Level reading date:	1979-02-05	Feet below surface:	87.25
Feet to sea level:	Not Reported	Note:	Not Reported
Level reading date:	1978-11-01	Feet below surface:	93.59
Feet to sea level:	Not Reported	Note:	Not Reported
Level reading date:	1978-09-18	Feet below surface:	93.58
Feet to sea level:	Not Reported	Note:	Not Reported
Level reading date:	1977-03-15	Feet below surface:	96.90
Feet to sea level:	Not Reported	Note:	Not Reported
Level reading date:	1977-01-13	Feet below surface:	92.80
Feet to sea level:	Not Reported	Note:	Not Reported

## GEOCHECK® - PHYSICAL SETTING SOURCE MAP FINDINGS

Level reading date:	1976-10-28	Feet below surface:	96.60
Feet to sea level:	Not Reported	Note:	Not Reported
Level reading date:	1976-05-05	Feet below surface:	91.50
Feet to sea level:	Not Reported	Note:	Not Reported
Level reading date:	1976-03-08	Feet below surface:	87.20
Feet to sea level:	Not Reported	Note:	Not Reported
Level reading date:	1976-01-06	Feet below surface:	86.10
Feet to sea level:	Not Reported	Note:	Not Reported
Level reading date:	1975-10-31	Feet below surface:	90.00
Feet to sea level:	Not Reported	Note:	Not Reported
Level reading date:	1975-08-29	Feet below surface:	86.00
Feet to sea level:	Not Reported	Note:	Not Reported
Level reading date:	1975-06-26	Feet below surface:	90.10
Feet to sea level:	Not Reported	Note:	Not Reported
Level reading date:	1975-04-29	Feet below surface:	87.00
Feet to sea level:	Not Reported	Note:	Not Reported
Level reading date:	1975-03-18	Feet below surface:	86.30
Feet to sea level:	Not Reported	Note:	Not Reported
Level reading date:	1975-01-03	Feet below surface:	87.90
Feet to sea level:	Not Reported	Note:	Not Reported
Level reading date:	1974-10-30	Feet below surface:	91.70
Feet to sea level:	Not Reported	Note:	Not Reported
Level reading date:	1974-07-02	Feet below surface:	92.40
Feet to sea level:	Not Reported	Note:	Not Reported
Level reading date:	1974-04-30	Feet below surface:	89.40
Feet to sea level:	Not Reported	Note:	Not Reported
Level reading date:	1974-03-18	Feet below surface:	86.20
Feet to sea level:	Not Reported	Note:	Not Reported
Level reading date:	1974-01-23	Feet below surface:	84.90
Feet to sea level:	Not Reported	Note:	Not Reported
Level reading date:	1973-10-31	Feet below surface:	90.80
Feet to sea level:	Not Reported	Note:	Not Reported
Level reading date:	1973-09-06	Feet below surface:	90.50
Feet to sea level:	Not Reported	Note:	Not Reported
Level reading date:	1973-07-03	Feet below surface:	89.60
Feet to sea level:	Not Reported	Note:	Not Reported
Level reading date:	1973-05-09	Feet below surface:	87.30
Feet to sea level:	Not Reported	Note:	Not Reported
Level reading date:	1973-03-01	Feet below surface:	83.00
Feet to sea level:	Not Reported	Note:	Not Reported
Level reading date:	1973-01-04	Feet below surface:	83.60
Feet to sea level:	Not Reported	Note:	Not Reported

## GEOCHECK® - PHYSICAL SETTING SOURCE MAP FINDINGS

Level reading date:	1972-06-29	Feet below surface:	82.60
Feet to sea level:	Not Reported	Note:	Not Reported
Level reading date:	1972-04-28	Feet below surface:	69.30
Feet to sea level:	Not Reported	Note:	Not Reported
Level reading date:	1972-02-28	Feet below surface:	67.20
Feet to sea level:	Not Reported	Note:	Not Reported
Level reading date:	1972-01-11	Feet below surface:	73.10
Feet to sea level:	Not Reported	Note:	Not Reported
Level reading date:	1971-11-01	Feet below surface:	71.20
Feet to sea level:	Not Reported	Note:	Not Reported
Level reading date:	1971-08-30	Feet below surface:	70.60
Feet to sea level:	Not Reported	Note:	Not Reported
Level reading date:	1971-07-07	Feet below surface:	70.50
Feet to sea level:	Not Reported	Note:	Not Reported
Level reading date:	1971-06-07	Feet below surface:	67.90
Feet to sea level:	Not Reported	Note:	Not Reported
Level reading date:	1971-04-29	Feet below surface:	67.70
Feet to sea level:	Not Reported	Note:	Not Reported
Level reading date:	1971-04-12	Feet below surface:	68.20
Feet to sea level:	Not Reported	Note:	Not Reported
Level reading date:	1971-03-02	Feet below surface:	66.60
Feet to sea level:	Not Reported	Note:	Not Reported
Level reading date:	1970-12-09	Feet below surface:	70.40
Feet to sea level:	Not Reported	Note:	Not Reported
Level reading date:	1970-10-29	Feet below surface:	72.20
Feet to sea level:	Not Reported	Note:	Not Reported
Level reading date:	1970-10-01	Feet below surface:	70.40
Feet to sea level:	Not Reported	Note:	Not Reported
Level reading date:	1970-08-31	Feet below surface:	69.90
Feet to sea level:	Not Reported	Note:	Not Reported
Level reading date:	1970-08-06	Feet below surface:	67.00
Feet to sea level:	Not Reported	Note:	Not Reported
Level reading date:	1970-06-29	Feet below surface:	67.10
Feet to sea level:	Not Reported	Note:	Not Reported
Level reading date:	1970-05-29	Feet below surface:	65.50
Feet to sea level:	Not Reported	Note:	Not Reported
Level reading date:	1970-04-30	Feet below surface:	61.90
Feet to sea level:	Not Reported	Note:	Not Reported
Level reading date:	1970-03-31	Feet below surface:	61.70
Feet to sea level:	Not Reported	Note:	Not Reported
Level reading date:	1970-03-06	Feet below surface:	60.30
Feet to sea level:	Not Reported	Note:	Not Reported

## GEOCHECK® - PHYSICAL SETTING SOURCE MAP FINDINGS

Level reading date:	1970-02-02	Feet below surface:	60.10
Feet to sea level:	Not Reported	Note:	Not Reported
Level reading date:	1969-12-30	Feet below surface:	62.60
Feet to sea level:	Not Reported	Note:	Not Reported

**F18**  
**North**  
**1/4 - 1/2 Mile**  
**Higher**

**CA WELLS      CAEDF0000075197**

Well ID:	T0605985423-MW-2	Well Type:	MONITORING
Source:	EDF	Other Name:	MW-2
GAMA PFAS Testing:	Not Reported		
Groundwater Quality Data:	<a href="https://gamagroundwater.waterboards.ca.gov/gama/gamamap/public/GamaDataDisplay.asp?dataset=EDF&amp;samp_date=&amp;global_id=T0605985423&amp;assigned_name=MW-2&amp;store_num=">https://gamagroundwater.waterboards.ca.gov/gama/gamamap/public/GamaDataDisplay.asp?dataset=EDF&amp;samp_date=&amp;global_id=T0605985423&amp;assigned_name=MW-2&amp;store_num=</a>		
GeoTracker Data:	<a href="https://geotracker.waterboards.ca.gov/profile_report.asp?cmd=MWEDFResults&amp;global_id=T0605985423&amp;assigned_name=MW-2">https://geotracker.waterboards.ca.gov/profile_report.asp?cmd=MWEDFResults&amp;global_id=T0605985423&amp;assigned_name=MW-2</a>		

**E19**  
**NNW**  
**1/4 - 1/2 Mile**  
**Higher**

**CA WELLS      CADWR9000005770**

State Well #:	04S10W18A001S	Station ID:	4676
Well Name:	Not Reported	Basin Name:	Coastal Plain Of Orange County
Well Use:	Unknown	Well Type:	Unknown
Well Depth:	0	Well Completion Rpt #:	Not Reported

**F20**  
**North**  
**1/4 - 1/2 Mile**  
**Higher**

**CA WELLS      CAEDF0000036827**

Well ID:	T0605985423-MW-3	Well Type:	MONITORING
Source:	EDF	Other Name:	MW-3
GAMA PFAS Testing:	Not Reported		
Groundwater Quality Data:	<a href="https://gamagroundwater.waterboards.ca.gov/gama/gamamap/public/GamaDataDisplay.asp?dataset=EDF&amp;samp_date=&amp;global_id=T0605985423&amp;assigned_name=MW-3&amp;store_num=">https://gamagroundwater.waterboards.ca.gov/gama/gamamap/public/GamaDataDisplay.asp?dataset=EDF&amp;samp_date=&amp;global_id=T0605985423&amp;assigned_name=MW-3&amp;store_num=</a>		
GeoTracker Data:	<a href="https://geotracker.waterboards.ca.gov/profile_report.asp?cmd=MWEDFResults&amp;global_id=T0605985423&amp;assigned_name=MW-3">https://geotracker.waterboards.ca.gov/profile_report.asp?cmd=MWEDFResults&amp;global_id=T0605985423&amp;assigned_name=MW-3</a>		

**F21**  
**North**  
**1/4 - 1/2 Mile**  
**Higher**

**CA WELLS      CAEDF0000012671**

Well ID:	T0605985423-MW-1	Well Type:	MONITORING
Source:	EDF	Other Name:	MW-1
GAMA PFAS Testing:	Not Reported		
Groundwater Quality Data:	<a href="https://gamagroundwater.waterboards.ca.gov/gama/gamamap/public/GamaDataDisplay.asp?dataset=EDF&amp;samp_date=&amp;global_id=T0605985423&amp;assigned_name=MW-1&amp;store_num=">https://gamagroundwater.waterboards.ca.gov/gama/gamamap/public/GamaDataDisplay.asp?dataset=EDF&amp;samp_date=&amp;global_id=T0605985423&amp;assigned_name=MW-1&amp;store_num=</a>		
GeoTracker Data:	<a href="https://geotracker.waterboards.ca.gov/profile_report.asp?cmd=MWEDFResults&amp;global_id=T0605985423&amp;assigned_name=MW-1">https://geotracker.waterboards.ca.gov/profile_report.asp?cmd=MWEDFResults&amp;global_id=T0605985423&amp;assigned_name=MW-1</a>		



## GEOCHECK® - PHYSICAL SETTING SOURCE MAP FINDINGS

Map ID  
Direction  
Distance  
Elevation

Database      EDR ID Number

**F22**  
**North**  
**1/4 - 1/2 Mile**  
**Higher**

**CA WELLS      CAEDF0000055927**

Well ID:	T0605985423-MW-4	Well Type:	MONITORING
Source:	EDF	Other Name:	MW-4
GAMA PFAS Testing:	Not Reported		
Groundwater Quality Data:	<a href="https://gamagroundwater.waterboards.ca.gov/gama/gamamap/public/GamaDataDisplay.asp?dataset=EDF&amp;samp_date=&amp;global_id=T0605985423&amp;assigned_name=MW-4&amp;store_num=">https://gamagroundwater.waterboards.ca.gov/gama/gamamap/public/GamaDataDisplay.asp?dataset=EDF&amp;samp_date=&amp;global_id=T0605985423&amp;assigned_name=MW-4&amp;store_num=</a>		
GeoTracker Data:	<a href="https://geotracker.waterboards.ca.gov/profile_report.asp?cmd=MWEDFResults&amp;global_id=T0605985423&amp;assigned_name=MW-4">https://geotracker.waterboards.ca.gov/profile_report.asp?cmd=MWEDFResults&amp;global_id=T0605985423&amp;assigned_name=MW-4</a>		

**G23**  
**ENE**  
**1/4 - 1/2 Mile**  
**Higher**

**CA WELLS      CADWR0000021398**

Well ID:	04S10W17C003S	Well Type:	UNK
Source:	Department of Water Resources		
Other Name:	04S10W17C003S	GAMA PFAS Testing:	Not Reported
Groundwater Quality Data:	<a href="https://gamagroundwater.waterboards.ca.gov/gama/gamamap/public/GamaDataDisplay.asp?dataset=DWR&amp;samp_date=&amp;global_id=&amp;assigned_name=04S10W17C003S&amp;store_num=">https://gamagroundwater.waterboards.ca.gov/gama/gamamap/public/GamaDataDisplay.asp?dataset=DWR&amp;samp_date=&amp;global_id=&amp;assigned_name=04S10W17C003S&amp;store_num=</a>		
GeoTracker Data:	Not Reported		

**G24**  
**ENE**  
**1/4 - 1/2 Mile**  
**Higher**

**CA WELLS      CADWR0000027240**

Well ID:	04S10W17C001S	Well Type:	UNK
Source:	Department of Water Resources		
Other Name:	04S10W17C001S	GAMA PFAS Testing:	Not Reported
Groundwater Quality Data:	<a href="https://gamagroundwater.waterboards.ca.gov/gama/gamamap/public/GamaDataDisplay.asp?dataset=DWR&amp;samp_date=&amp;global_id=&amp;assigned_name=04S10W17C001S&amp;store_num=">https://gamagroundwater.waterboards.ca.gov/gama/gamamap/public/GamaDataDisplay.asp?dataset=DWR&amp;samp_date=&amp;global_id=&amp;assigned_name=04S10W17C001S&amp;store_num=</a>		
GeoTracker Data:	Not Reported		

**G25**  
**ENE**  
**1/4 - 1/2 Mile**  
**Higher**

**CA WELLS      CADWR0000004492**

Well ID:	04S10W17C004S	Well Type:	UNK
Source:	Department of Water Resources		
Other Name:	04S10W17C004S	GAMA PFAS Testing:	Not Reported
Groundwater Quality Data:	<a href="https://gamagroundwater.waterboards.ca.gov/gama/gamamap/public/GamaDataDisplay.asp?dataset=DWR&amp;samp_date=&amp;global_id=&amp;assigned_name=04S10W17C004S&amp;store_num=">https://gamagroundwater.waterboards.ca.gov/gama/gamamap/public/GamaDataDisplay.asp?dataset=DWR&amp;samp_date=&amp;global_id=&amp;assigned_name=04S10W17C004S&amp;store_num=</a>		
GeoTracker Data:	Not Reported		

## GEOCHECK® - PHYSICAL SETTING SOURCE MAP FINDINGS

Map ID  
Direction  
Distance  
Elevation

Database      EDR ID Number

**G26**  
**ENE**  
**1/4 - 1/2 Mile**  
**Higher**

**CA WELLS      CADWR0000013234**

Well ID: 04S10W17C002S      Well Type: UNK  
 Source: Department of Water Resources  
 Other Name: 04S10W17C002S      GAMA PFAS Testing: Not Reported  
 Groundwater Quality Data: [https://gamagroundwater.waterboards.ca.gov/gama/gamamap/public/GamaDataDisplay.asp?dataset=DWR&samp\\_date=&global\\_id=&assigned\\_name=04S10W17C002S&store\\_num=](https://gamagroundwater.waterboards.ca.gov/gama/gamamap/public/GamaDataDisplay.asp?dataset=DWR&samp_date=&global_id=&assigned_name=04S10W17C002S&store_num=)  
 GeoTracker Data: Not Reported

**H27**  
**NNW**  
**1/4 - 1/2 Mile**  
**Higher**

**CA WELLS      CAEDF0000052630**

Well ID: T0605972901-MW-6      Well Type: MONITORING  
 Source: EDF      Other Name: MW-6  
 GAMA PFAS Testing: Not Reported  
 Groundwater Quality Data: [https://gamagroundwater.waterboards.ca.gov/gama/gamamap/public/GamaDataDisplay.asp?dataset=EDF&samp\\_date=&global\\_id=T0605972901&assigned\\_name=MW-6&store\\_num=](https://gamagroundwater.waterboards.ca.gov/gama/gamamap/public/GamaDataDisplay.asp?dataset=EDF&samp_date=&global_id=T0605972901&assigned_name=MW-6&store_num=)  
 GeoTracker Data: [https://geotracker.waterboards.ca.gov/profile\\_report.asp?cmd=MWEDFResults&global\\_id=T0605972901&assigned\\_name=MW-6](https://geotracker.waterboards.ca.gov/profile_report.asp?cmd=MWEDFResults&global_id=T0605972901&assigned_name=MW-6)

**H28**  
**NNW**  
**1/4 - 1/2 Mile**  
**Higher**

**CA WELLS      CAEDF0000116221**

Well ID: T0605972901-MW-5      Well Type: MONITORING  
 Source: EDF      Other Name: MW-5  
 GAMA PFAS Testing: Not Reported  
 Groundwater Quality Data: [https://gamagroundwater.waterboards.ca.gov/gama/gamamap/public/GamaDataDisplay.asp?dataset=EDF&samp\\_date=&global\\_id=T0605972901&assigned\\_name=MW-5&store\\_num=](https://gamagroundwater.waterboards.ca.gov/gama/gamamap/public/GamaDataDisplay.asp?dataset=EDF&samp_date=&global_id=T0605972901&assigned_name=MW-5&store_num=)  
 GeoTracker Data: [https://geotracker.waterboards.ca.gov/profile\\_report.asp?cmd=MWEDFResults&global\\_id=T0605972901&assigned\\_name=MW-5](https://geotracker.waterboards.ca.gov/profile_report.asp?cmd=MWEDFResults&global_id=T0605972901&assigned_name=MW-5)

**29**  
**East**  
**1/4 - 1/2 Mile**  
**Higher**

**CA WELLS      CADDW0000003517**

Well ID: 3010001-012      Well Type: MUNICIPAL  
 Source: Department of Health Services  
 Other Name: WELL 018 - DESTROYED      GAMA PFAS Testing: Not Reported  
 Groundwater Quality Data: [https://gamagroundwater.waterboards.ca.gov/gama/gamamap/public/GamaDataDisplay.asp?dataset=DHS&samp\\_date=&global\\_id=&assigned\\_name=3010001-012&store\\_num=](https://gamagroundwater.waterboards.ca.gov/gama/gamamap/public/GamaDataDisplay.asp?dataset=DHS&samp_date=&global_id=&assigned_name=3010001-012&store_num=)  
 GeoTracker Data: Not Reported

## GEOCHECK® - PHYSICAL SETTING SOURCE MAP FINDINGS

Map ID  
Direction  
Distance  
Elevation

Database      EDR ID Number

**E30**  
**North**  
**1/2 - 1 Mile**  
**Higher**

**CA WELLS      CADWR000007005**

Well ID:                      04S10W07R001S                      Well Type:                      UNK  
Source:                      Department of Water Resources  
Other Name:                      04S10W07R001S                      GAMA PFAS Testing:                      Not Reported  
Groundwater Quality Data:                      [https://gamagroundwater.waterboards.ca.gov/gama/gamamap/public/GamaDataDisplay.asp?dataset=DWR&samp\\_date=&global\\_id=&assigned\\_name=04S10W07R001S&store\\_num=](https://gamagroundwater.waterboards.ca.gov/gama/gamamap/public/GamaDataDisplay.asp?dataset=DWR&samp_date=&global_id=&assigned_name=04S10W07R001S&store_num=)  
GeoTracker Data:                      Not Reported

**I31**  
**South**  
**1/2 - 1 Mile**  
**Lower**

**CA WELLS      CAEDF0000097400**

Well ID:                      T0605902190-MW-7                      Well Type:                      MONITORING  
Source:                      EDF                      Other Name:                      MW-7  
GAMA PFAS Testing:                      Not Reported  
Groundwater Quality Data:                      [https://gamagroundwater.waterboards.ca.gov/gama/gamamap/public/GamaDataDisplay.asp?dataset=EDF&samp\\_date=&global\\_id=T0605902190&assigned\\_name=MW-7&store\\_num=](https://gamagroundwater.waterboards.ca.gov/gama/gamamap/public/GamaDataDisplay.asp?dataset=EDF&samp_date=&global_id=T0605902190&assigned_name=MW-7&store_num=)  
GeoTracker Data:                      [https://geotracker.waterboards.ca.gov/profile\\_report.asp?cmd=MWEDFResults&global\\_id=T0605902190&assigned\\_name=MW-7](https://geotracker.waterboards.ca.gov/profile_report.asp?cmd=MWEDFResults&global_id=T0605902190&assigned_name=MW-7)

**J32**  
**NNE**  
**1/2 - 1 Mile**  
**Higher**

**CA WELLS      CADWR0000038005**

Well ID:                      04S10W08N004S                      Well Type:                      UNK  
Source:                      Department of Water Resources  
Other Name:                      04S10W08N004S                      GAMA PFAS Testing:                      Not Reported  
Groundwater Quality Data:                      [https://gamagroundwater.waterboards.ca.gov/gama/gamamap/public/GamaDataDisplay.asp?dataset=DWR&samp\\_date=&global\\_id=&assigned\\_name=04S10W08N004S&store\\_num=](https://gamagroundwater.waterboards.ca.gov/gama/gamamap/public/GamaDataDisplay.asp?dataset=DWR&samp_date=&global_id=&assigned_name=04S10W08N004S&store_num=)  
GeoTracker Data:                      Not Reported

**J33**  
**NNE**  
**1/2 - 1 Mile**  
**Higher**

**CA WELLS      CADWR0000009482**

Well ID:                      04S10W08N003S                      Well Type:                      UNK  
Source:                      Department of Water Resources  
Other Name:                      04S10W08N003S                      GAMA PFAS Testing:                      Not Reported  
Groundwater Quality Data:                      [https://gamagroundwater.waterboards.ca.gov/gama/gamamap/public/GamaDataDisplay.asp?dataset=DWR&samp\\_date=&global\\_id=&assigned\\_name=04S10W08N003S&store\\_num=](https://gamagroundwater.waterboards.ca.gov/gama/gamamap/public/GamaDataDisplay.asp?dataset=DWR&samp_date=&global_id=&assigned_name=04S10W08N003S&store_num=)  
GeoTracker Data:                      Not Reported

## GEOCHECK® - PHYSICAL SETTING SOURCE MAP FINDINGS

Map ID  
Direction  
Distance  
Elevation

Database      EDR ID Number

**I34**  
**South**  
**1/2 - 1 Mile**  
**Lower**

Site ID: 083000146T  
Groundwater Flow: Varies  
Shallow Water Depth: 53.6  
Deep Water Depth: 55.6  
Average Water Depth: Not Reported  
Date: 02/28/1997

**AQUIFLOW      38885**

**I35**  
**South**  
**1/2 - 1 Mile**  
**Lower**

Well ID: T0605900936-B-15      Well Type: MONITORING  
Source: EDF      Other Name: B-15  
GAMA PFAS Testing: Not Reported  
Groundwater Quality Data: [https://gamagroundwater.waterboards.ca.gov/gama/gamamap/public/GamaDataDisplay.asp?dataset=EDF&samp\\_date=&global\\_id=T0605900936&assigned\\_name=B-15&store\\_num=](https://gamagroundwater.waterboards.ca.gov/gama/gamamap/public/GamaDataDisplay.asp?dataset=EDF&samp_date=&global_id=T0605900936&assigned_name=B-15&store_num=)  
GeoTracker Data: [https://geotracker.waterboards.ca.gov/profile\\_report.asp?cmd=MWEDFResults&global\\_id=T0605900936&assigned\\_name=B-15](https://geotracker.waterboards.ca.gov/profile_report.asp?cmd=MWEDFResults&global_id=T0605900936&assigned_name=B-15)

**CA WELLS      CAEDF0000057832**

**I36**  
**South**  
**1/2 - 1 Mile**  
**Lower**

Well ID: T0605900936-B-11      Well Type: MONITORING  
Source: EDF      Other Name: B-11  
GAMA PFAS Testing: Not Reported  
Groundwater Quality Data: [https://gamagroundwater.waterboards.ca.gov/gama/gamamap/public/GamaDataDisplay.asp?dataset=EDF&samp\\_date=&global\\_id=T0605900936&assigned\\_name=B-11&store\\_num=](https://gamagroundwater.waterboards.ca.gov/gama/gamamap/public/GamaDataDisplay.asp?dataset=EDF&samp_date=&global_id=T0605900936&assigned_name=B-11&store_num=)  
GeoTracker Data: [https://geotracker.waterboards.ca.gov/profile\\_report.asp?cmd=MWEDFResults&global\\_id=T0605900936&assigned\\_name=B-11](https://geotracker.waterboards.ca.gov/profile_report.asp?cmd=MWEDFResults&global_id=T0605900936&assigned_name=B-11)

**CA WELLS      CAEDF0000092832**

**I37**  
**South**  
**1/2 - 1 Mile**  
**Lower**

Well ID: T0605900936-B-14      Well Type: MONITORING  
Source: EDF      Other Name: B-14  
GAMA PFAS Testing: Not Reported  
Groundwater Quality Data: [https://gamagroundwater.waterboards.ca.gov/gama/gamamap/public/GamaDataDisplay.asp?dataset=EDF&samp\\_date=&global\\_id=T0605900936&assigned\\_name=B-14&store\\_num=](https://gamagroundwater.waterboards.ca.gov/gama/gamamap/public/GamaDataDisplay.asp?dataset=EDF&samp_date=&global_id=T0605900936&assigned_name=B-14&store_num=)  
GeoTracker Data: [https://geotracker.waterboards.ca.gov/profile\\_report.asp?cmd=MWEDFResults&global\\_id=T0605900936&assigned\\_name=B-14](https://geotracker.waterboards.ca.gov/profile_report.asp?cmd=MWEDFResults&global_id=T0605900936&assigned_name=B-14)

**CA WELLS      CAEDF0000111946**

## GEOCHECK® - PHYSICAL SETTING SOURCE MAP FINDINGS

Map ID  
Direction  
Distance  
Elevation

Database      EDR ID Number

**I38**  
**South**  
**1/2 - 1 Mile**  
**Lower**

**CA WELLS      CAEDF0000083981**

Well ID:	T0605900936-B-12	Well Type:	MONITORING
Source:	EDF	Other Name:	B-12
GAMA PFAS Testing:	Not Reported		
Groundwater Quality Data:	<a href="https://gamagroundwater.waterboards.ca.gov/gama/gamamap/public/GamaDataDisplay.asp?dataset=EDF&amp;samp_date=&amp;global_id=T0605900936&amp;assigned_name=B-12&amp;store_num=">https://gamagroundwater.waterboards.ca.gov/gama/gamamap/public/GamaDataDisplay.asp?dataset=EDF&amp;samp_date=&amp;global_id=T0605900936&amp;assigned_name=B-12&amp;store_num=</a>		
GeoTracker Data:	<a href="https://geotracker.waterboards.ca.gov/profile_report.asp?cmd=MWEDFResults&amp;global_id=T0605900936&amp;assigned_name=B-12">https://geotracker.waterboards.ca.gov/profile_report.asp?cmd=MWEDFResults&amp;global_id=T0605900936&amp;assigned_name=B-12</a>		

**I39**  
**South**  
**1/2 - 1 Mile**  
**Lower**

**CA WELLS      CAEDF0000119200**

Well ID:	T0605900936-B-13	Well Type:	MONITORING
Source:	EDF	Other Name:	B-13
GAMA PFAS Testing:	Not Reported		
Groundwater Quality Data:	<a href="https://gamagroundwater.waterboards.ca.gov/gama/gamamap/public/GamaDataDisplay.asp?dataset=EDF&amp;samp_date=&amp;global_id=T0605900936&amp;assigned_name=B-13&amp;store_num=">https://gamagroundwater.waterboards.ca.gov/gama/gamamap/public/GamaDataDisplay.asp?dataset=EDF&amp;samp_date=&amp;global_id=T0605900936&amp;assigned_name=B-13&amp;store_num=</a>		
GeoTracker Data:	<a href="https://geotracker.waterboards.ca.gov/profile_report.asp?cmd=MWEDFResults&amp;global_id=T0605900936&amp;assigned_name=B-13">https://geotracker.waterboards.ca.gov/profile_report.asp?cmd=MWEDFResults&amp;global_id=T0605900936&amp;assigned_name=B-13</a>		

**K40**  
**West**  
**1/2 - 1 Mile**  
**Lower**

**CA WELLS      CADWR0000009495**

Well ID:	04S10W18F002S	Well Type:	UNK
Source:	Department of Water Resources		
Other Name:	04S10W18F002S	GAMA PFAS Testing:	Not Reported
Groundwater Quality Data:	<a href="https://gamagroundwater.waterboards.ca.gov/gama/gamamap/public/GamaDataDisplay.asp?dataset=DWR&amp;samp_date=&amp;global_id=&amp;assigned_name=04S10W18F002S&amp;store_num=">https://gamagroundwater.waterboards.ca.gov/gama/gamamap/public/GamaDataDisplay.asp?dataset=DWR&amp;samp_date=&amp;global_id=&amp;assigned_name=04S10W18F002S&amp;store_num=</a>		
GeoTracker Data:	Not Reported		

**K41**  
**West**  
**1/2 - 1 Mile**  
**Lower**

**CA WELLS      CADWR0000005837**

Well ID:	04S10W18F001S	Well Type:	UNK
Source:	Department of Water Resources		
Other Name:	04S10W18F001S	GAMA PFAS Testing:	Not Reported
Groundwater Quality Data:	<a href="https://gamagroundwater.waterboards.ca.gov/gama/gamamap/public/GamaDataDisplay.asp?dataset=DWR&amp;samp_date=&amp;global_id=&amp;assigned_name=04S10W18F001S&amp;store_num=">https://gamagroundwater.waterboards.ca.gov/gama/gamamap/public/GamaDataDisplay.asp?dataset=DWR&amp;samp_date=&amp;global_id=&amp;assigned_name=04S10W18F001S&amp;store_num=</a>		
GeoTracker Data:	Not Reported		

## GEOCHECK® - PHYSICAL SETTING SOURCE MAP FINDINGS

Map ID  
Direction  
Distance  
Elevation

Database      EDR ID Number

**L42**  
**ESE**  
**1/2 - 1 Mile**  
**Higher**

**CA WELLS      CADWR9000005708**

State Well #:	04S10W17Q001S	Station ID:	7523
Well Name:	Not Reported	Basin Name:	Coastal Plain Of Orange County
Well Use:	Unknown	Well Type:	Unknown
Well Depth:	0	Well Completion Rpt #:	Not Reported

**M43**  
**NW**  
**1/2 - 1 Mile**  
**Higher**

**CA WELLS      CADWR0000027414**

Well ID:	04S10W07Q003S	Well Type:	UNK
Source:	Department of Water Resources		
Other Name:	04S10W07Q003S	GAMA PFAS Testing:	Not Reported
Groundwater Quality Data:	<a href="https://gamagroundwater.waterboards.ca.gov/gama/gamamap/public/GamaDataDisplay.asp?dataset=DWR&amp;samp_date=&amp;global_id=&amp;assigned_name=04S10W07Q003S&amp;store_num=">https://gamagroundwater.waterboards.ca.gov/gama/gamamap/public/GamaDataDisplay.asp?dataset=DWR&amp;samp_date=&amp;global_id=&amp;assigned_name=04S10W07Q003S&amp;store_num=</a>		
GeoTracker Data:	Not Reported		

**M44**  
**NW**  
**1/2 - 1 Mile**  
**Higher**

**CA WELLS      CADWR0000012350**

Well ID:	04S10W07Q001S	Well Type:	UNK
Source:	Department of Water Resources		
Other Name:	04S10W07Q001S	GAMA PFAS Testing:	Not Reported
Groundwater Quality Data:	<a href="https://gamagroundwater.waterboards.ca.gov/gama/gamamap/public/GamaDataDisplay.asp?dataset=DWR&amp;samp_date=&amp;global_id=&amp;assigned_name=04S10W07Q001S&amp;store_num=">https://gamagroundwater.waterboards.ca.gov/gama/gamamap/public/GamaDataDisplay.asp?dataset=DWR&amp;samp_date=&amp;global_id=&amp;assigned_name=04S10W07Q001S&amp;store_num=</a>		
GeoTracker Data:	Not Reported		

**M45**  
**NW**  
**1/2 - 1 Mile**  
**Higher**

**CA WELLS      CADWR0000035381**

Well ID:	04S10W07Q004S	Well Type:	UNK
Source:	Department of Water Resources		
Other Name:	04S10W07Q004S	GAMA PFAS Testing:	Not Reported
Groundwater Quality Data:	<a href="https://gamagroundwater.waterboards.ca.gov/gama/gamamap/public/GamaDataDisplay.asp?dataset=DWR&amp;samp_date=&amp;global_id=&amp;assigned_name=04S10W07Q004S&amp;store_num=">https://gamagroundwater.waterboards.ca.gov/gama/gamamap/public/GamaDataDisplay.asp?dataset=DWR&amp;samp_date=&amp;global_id=&amp;assigned_name=04S10W07Q004S&amp;store_num=</a>		
GeoTracker Data:	Not Reported		

## GEOCHECK® - PHYSICAL SETTING SOURCE MAP FINDINGS

Map ID  
Direction  
Distance  
Elevation

Database      EDR ID Number

**M46**  
**NW**  
**1/2 - 1 Mile**  
**Higher**

**CA WELLS      CADWR0000004169**

Well ID:                      04S10W07Q002S                      Well Type:                      UNK  
 Source:                      Department of Water Resources  
 Other Name:                      04S10W07Q002S                      GAMA PFAS Testing:                      Not Reported  
 Groundwater Quality Data:                      [https://gamagroundwater.waterboards.ca.gov/gama/gamamap/public/GamaDataDisplay.asp?dataset=DWR&samp\\_date=&global\\_id=&assigned\\_name=04S10W07Q002S&store\\_num=](https://gamagroundwater.waterboards.ca.gov/gama/gamamap/public/GamaDataDisplay.asp?dataset=DWR&samp_date=&global_id=&assigned_name=04S10W07Q002S&store_num=)  
 GeoTracker Data:                      Not Reported

**47**  
**WNW**  
**1/2 - 1 Mile**  
**Lower**

**CA WELLS      CADWR0000008658**

Well ID:                      04S10W18C002S                      Well Type:                      UNK  
 Source:                      Department of Water Resources  
 Other Name:                      04S10W18C002S                      GAMA PFAS Testing:                      Not Reported  
 Groundwater Quality Data:                      [https://gamagroundwater.waterboards.ca.gov/gama/gamamap/public/GamaDataDisplay.asp?dataset=DWR&samp\\_date=&global\\_id=&assigned\\_name=04S10W18C002S&store\\_num=](https://gamagroundwater.waterboards.ca.gov/gama/gamamap/public/GamaDataDisplay.asp?dataset=DWR&samp_date=&global_id=&assigned_name=04S10W18C002S&store_num=)  
 GeoTracker Data:                      Not Reported

**N48**  
**NW**  
**1/2 - 1 Mile**  
**Lower**

**AQUIFLOW      34019**

Site ID:                      083000813T  
 Groundwater Flow:                      Not Reported  
 Shallow Water Depth:                      Not Reported  
 Deep Water Depth:                      Not Reported  
 Average Water Depth:                      47.2  
 Date:                      10/30/1998

**49**  
**NE**  
**1/2 - 1 Mile**  
**Higher**

**CA WELLS      CADWR00000038058**

Well ID:                      04S10W08P001S                      Well Type:                      UNK  
 Source:                      Department of Water Resources  
 Other Name:                      04S10W08P001S                      GAMA PFAS Testing:                      Not Reported  
 Groundwater Quality Data:                      [https://gamagroundwater.waterboards.ca.gov/gama/gamamap/public/GamaDataDisplay.asp?dataset=DWR&samp\\_date=&global\\_id=&assigned\\_name=04S10W08P001S&store\\_num=](https://gamagroundwater.waterboards.ca.gov/gama/gamamap/public/GamaDataDisplay.asp?dataset=DWR&samp_date=&global_id=&assigned_name=04S10W08P001S&store_num=)  
 GeoTracker Data:                      Not Reported

**L50**  
**ESE**  
**1/2 - 1 Mile**  
**Higher**

**FED USGS      USGS40000138436**

Organization ID:                      USGS-CA  
 Organization Name:                      USGS California Water Science Center  
 Monitor Location:                      004S010W17Q001S                      Type:                      Well  
 Description:                      Not Reported                      HUC:                      18070201  
 Drainage Area:                      Not Reported                      Drainage Area Units:                      Not Reported

## GEOCHECK® - PHYSICAL SETTING SOURCE MAP FINDINGS

Contrib Drainage Area:	Not Reported	Contrib Drainage Area Unts:	Not Reported
Aquifer:	California Coastal Basin aquifers	Aquifer Type:	Not Reported
Formation Type:	Not Reported	Well Depth:	Not Reported
Construction Date:	Not Reported	Well Hole Depth:	250
Well Depth Units:	Not Reported		
Well Hole Depth Units:	ft		

Ground water levels, Number of Measurements:	57	Level reading date:	1982-05-17
Feet below surface:	Not Reported	Feet to sea level:	Not Reported
Note:	The measurement was discontinued.		

Level reading date:	1982-01-27	Feet below surface:	Not Reported
Feet to sea level:	Not Reported		
Note:	An obstruction was encountered in the well above the water surface (no water level recorded).		

Level reading date:	1981-08-07	Feet below surface:	Not Reported
Feet to sea level:	Not Reported		
Note:	An obstruction was encountered in the well above the water surface (no water level recorded).		

Level reading date:	1981-05-06	Feet below surface:	78.53
Feet to sea level:	Not Reported	Note:	Not Reported

Level reading date:	1981-02-05	Feet below surface:	75.40
Feet to sea level:	Not Reported	Note:	Not Reported

Level reading date:	1980-10-28	Feet below surface:	82.47
Feet to sea level:	Not Reported	Note:	Not Reported

Level reading date:	1980-08-26	Feet below surface:	79.65
Feet to sea level:	Not Reported	Note:	Not Reported

Level reading date:	1980-06-10	Feet below surface:	81.28
Feet to sea level:	Not Reported	Note:	Not Reported

Level reading date:	1980-02-07	Feet below surface:	84.74
Feet to sea level:	Not Reported	Note:	Not Reported

Level reading date:	1979-11-15	Feet below surface:	87.08
Feet to sea level:	Not Reported	Note:	Not Reported

Level reading date:	1979-07-31	Feet below surface:	88.92
Feet to sea level:	Not Reported	Note:	Not Reported

Level reading date:	1979-05-02	Feet below surface:	89.23
Feet to sea level:	Not Reported	Note:	Not Reported

Level reading date:	1979-02-05	Feet below surface:	92.16
Feet to sea level:	Not Reported	Note:	Not Reported

Level reading date:	1978-11-01	Feet below surface:	95.70
Feet to sea level:	Not Reported	Note:	Not Reported

Level reading date:	1978-08-30	Feet below surface:	101.98
Feet to sea level:	Not Reported	Note:	Not Reported

Level reading date:	1977-10-31	Feet below surface:	100.40
Feet to sea level:	Not Reported	Note:	Not Reported

Level reading date:	1976-10-28	Feet below surface:	107.00
Feet to sea level:	Not Reported	Note:	Not Reported



## GEOCHECK® - PHYSICAL SETTING SOURCE MAP FINDINGS

Level reading date:	1976-05-05	Feet below surface:	97.80
Feet to sea level:	Not Reported	Note:	Not Reported
Level reading date:	1976-03-09	Feet below surface:	93.40
Feet to sea level:	Not Reported	Note:	Not Reported
Level reading date:	1975-10-31	Feet below surface:	93.10
Feet to sea level:	Not Reported	Note:	Not Reported
Level reading date:	1975-08-29	Feet below surface:	90.80
Feet to sea level:	Not Reported	Note:	Not Reported
Level reading date:	1975-06-27	Feet below surface:	92.60
Feet to sea level:	Not Reported	Note:	Not Reported
Level reading date:	1975-04-29	Feet below surface:	91.90
Feet to sea level:	Not Reported	Note:	Not Reported
Level reading date:	1975-03-18	Feet below surface:	91.20
Feet to sea level:	Not Reported	Note:	Not Reported
Level reading date:	1975-01-03	Feet below surface:	91.50
Feet to sea level:	Not Reported	Note:	Not Reported
Level reading date:	1974-10-30	Feet below surface:	92.60
Feet to sea level:	Not Reported	Note:	Not Reported
Level reading date:	1974-07-29	Feet below surface:	92.60
Feet to sea level:	Not Reported	Note:	Not Reported
Level reading date:	1974-07-08	Feet below surface:	91.30
Feet to sea level:	Not Reported	Note:	Not Reported
Level reading date:	1974-04-30	Feet below surface:	89.90
Feet to sea level:	Not Reported	Note:	Not Reported
Level reading date:	1974-03-18	Feet below surface:	89.10
Feet to sea level:	Not Reported	Note:	Not Reported
Level reading date:	1974-01-23	Feet below surface:	93.80
Feet to sea level:	Not Reported	Note:	Not Reported
Level reading date:	1973-10-31	Feet below surface:	96.20
Feet to sea level:	Not Reported	Note:	Not Reported
Level reading date:	1973-09-06	Feet below surface:	100.10
Feet to sea level:	Not Reported	Note:	Not Reported
Level reading date:	1973-07-03	Feet below surface:	94.80
Feet to sea level:	Not Reported	Note:	Not Reported
Level reading date:	1973-05-09	Feet below surface:	78.80
Feet to sea level:	Not Reported	Note:	Not Reported
Level reading date:	1973-03-01	Feet below surface:	88.00
Feet to sea level:	Not Reported	Note:	Not Reported
Level reading date:	1973-01-04	Feet below surface:	88.80
Feet to sea level:	Not Reported	Note:	Not Reported
Level reading date:	1972-10-31	Feet below surface:	102.10
Feet to sea level:	Not Reported	Note:	Not Reported

## GEOCHECK® - PHYSICAL SETTING SOURCE MAP FINDINGS

Level reading date:	1972-09-11	Feet below surface:	86.90
Feet to sea level:	Not Reported	Note:	Not Reported
Level reading date:	1972-06-29	Feet below surface:	81.20
Feet to sea level:	Not Reported	Note:	Not Reported
Level reading date:	1972-04-28	Feet below surface:	76.40
Feet to sea level:	Not Reported	Note:	Not Reported
Level reading date:	1972-02-28	Feet below surface:	73.30
Feet to sea level:	Not Reported	Note:	Not Reported
Level reading date:	1972-01-11	Feet below surface:	76.20
Feet to sea level:	Not Reported	Note:	Not Reported
Level reading date:	1971-11-01	Feet below surface:	83.20
Feet to sea level:	Not Reported	Note:	Not Reported
Level reading date:	1971-08-30	Feet below surface:	78.70
Feet to sea level:	Not Reported	Note:	Not Reported
Level reading date:	1971-07-07	Feet below surface:	73.70
Feet to sea level:	Not Reported	Note:	Not Reported
Level reading date:	1971-06-07	Feet below surface:	72.00
Feet to sea level:	Not Reported	Note:	Not Reported
Level reading date:	1971-04-29	Feet below surface:	69.80
Feet to sea level:	Not Reported	Note:	Not Reported
Level reading date:	1971-04-12	Feet below surface:	69.10
Feet to sea level:	Not Reported	Note:	Not Reported
Level reading date:	1971-03-02	Feet below surface:	69.70
Feet to sea level:	Not Reported	Note:	Not Reported
Level reading date:	1970-12-09	Feet below surface:	69.50
Feet to sea level:	Not Reported	Note:	Not Reported
Level reading date:	1970-10-29	Feet below surface:	74.00
Feet to sea level:	Not Reported	Note:	Not Reported
Level reading date:	1970-10-01	Feet below surface:	73.60
Feet to sea level:	Not Reported	Note:	Not Reported
Level reading date:	1970-08-31	Feet below surface:	71.60
Feet to sea level:	Not Reported	Note:	Not Reported
Level reading date:	1970-08-06	Feet below surface:	68.20
Feet to sea level:	Not Reported	Note:	Not Reported
Level reading date:	1970-06-29	Feet below surface:	67.30
Feet to sea level:	Not Reported	Note:	Not Reported
Level reading date:	1970-05-29	Feet below surface:	66.30
Feet to sea level:	Not Reported	Note:	Not Reported

## GEOCHECK® - PHYSICAL SETTING SOURCE MAP FINDINGS

Map ID  
Direction  
Distance  
Elevation

Database      EDR ID Number

**N51  
NW  
1/2 - 1 Mile  
Lower**

**CA WELLS      CAEDF0000125378**

Well ID:	T0605900640-B-10	Well Type:	MONITORING
Source:	EDF	Other Name:	B-10
GAMA PFAS Testing:	Not Reported		
Groundwater Quality Data:	<a href="https://gamagroundwater.waterboards.ca.gov/gama/gamamap/public/GamaDataDisplay.asp?dataset=EDF&amp;samp_date=&amp;global_id=T0605900640&amp;assigned_name=B-10&amp;store_num=">https://gamagroundwater.waterboards.ca.gov/gama/gamamap/public/GamaDataDisplay.asp?dataset=EDF&amp;samp_date=&amp;global_id=T0605900640&amp;assigned_name=B-10&amp;store_num=</a>		
GeoTracker Data:	<a href="https://geotracker.waterboards.ca.gov/profile_report.asp?cmd=MWEDFResults&amp;global_id=T0605900640&amp;assigned_name=B-10">https://geotracker.waterboards.ca.gov/profile_report.asp?cmd=MWEDFResults&amp;global_id=T0605900640&amp;assigned_name=B-10</a>		

**N52  
NW  
1/2 - 1 Mile  
Lower**

**CA WELLS      CAEDF0000037352**

Well ID:	T0605900640-B-14	Well Type:	MONITORING
Source:	EDF	Other Name:	B-14
GAMA PFAS Testing:	Not Reported		
Groundwater Quality Data:	<a href="https://gamagroundwater.waterboards.ca.gov/gama/gamamap/public/GamaDataDisplay.asp?dataset=EDF&amp;samp_date=&amp;global_id=T0605900640&amp;assigned_name=B-14&amp;store_num=">https://gamagroundwater.waterboards.ca.gov/gama/gamamap/public/GamaDataDisplay.asp?dataset=EDF&amp;samp_date=&amp;global_id=T0605900640&amp;assigned_name=B-14&amp;store_num=</a>		
GeoTracker Data:	<a href="https://geotracker.waterboards.ca.gov/profile_report.asp?cmd=MWEDFResults&amp;global_id=T0605900640&amp;assigned_name=B-14">https://geotracker.waterboards.ca.gov/profile_report.asp?cmd=MWEDFResults&amp;global_id=T0605900640&amp;assigned_name=B-14</a>		

**N53  
NW  
1/2 - 1 Mile  
Lower**

**CA WELLS      CAEDF0000090793**

Well ID:	T0605900640-B-9	Well Type:	MONITORING
Source:	EDF	Other Name:	B-9
GAMA PFAS Testing:	Not Reported		
Groundwater Quality Data:	<a href="https://gamagroundwater.waterboards.ca.gov/gama/gamamap/public/GamaDataDisplay.asp?dataset=EDF&amp;samp_date=&amp;global_id=T0605900640&amp;assigned_name=B-9&amp;store_num=">https://gamagroundwater.waterboards.ca.gov/gama/gamamap/public/GamaDataDisplay.asp?dataset=EDF&amp;samp_date=&amp;global_id=T0605900640&amp;assigned_name=B-9&amp;store_num=</a>		
GeoTracker Data:	<a href="https://geotracker.waterboards.ca.gov/profile_report.asp?cmd=MWEDFResults&amp;global_id=T0605900640&amp;assigned_name=B-9">https://geotracker.waterboards.ca.gov/profile_report.asp?cmd=MWEDFResults&amp;global_id=T0605900640&amp;assigned_name=B-9</a>		

**N54  
NW  
1/2 - 1 Mile  
Lower**

**CA WELLS      CAEDF0000034633**

Well ID:	T0605900640-B-12	Well Type:	MONITORING
Source:	EDF	Other Name:	B-12
GAMA PFAS Testing:	Not Reported		
Groundwater Quality Data:	<a href="https://gamagroundwater.waterboards.ca.gov/gama/gamamap/public/GamaDataDisplay.asp?dataset=EDF&amp;samp_date=&amp;global_id=T0605900640&amp;assigned_name=B-12&amp;store_num=">https://gamagroundwater.waterboards.ca.gov/gama/gamamap/public/GamaDataDisplay.asp?dataset=EDF&amp;samp_date=&amp;global_id=T0605900640&amp;assigned_name=B-12&amp;store_num=</a>		
GeoTracker Data:	<a href="https://geotracker.waterboards.ca.gov/profile_report.asp?cmd=MWEDFResults&amp;global_id=T0605900640&amp;assigned_name=B-12">https://geotracker.waterboards.ca.gov/profile_report.asp?cmd=MWEDFResults&amp;global_id=T0605900640&amp;assigned_name=B-12</a>		

## GEOCHECK® - PHYSICAL SETTING SOURCE MAP FINDINGS

Map ID  
Direction  
Distance  
Elevation

Database      EDR ID Number

**N55**  
**NW**  
**1/2 - 1 Mile**  
**Lower**

**CA WELLS      CAEDF0000053050**

Well ID:	T0605900640-B-11	Well Type:	MONITORING
Source:	EDF	Other Name:	B-11
GAMA PFAS Testing:	Not Reported		
Groundwater Quality Data:	<a href="https://gamagroundwater.waterboards.ca.gov/gama/gamamap/public/GamaDataDisplay.asp?dataset=EDF&amp;samp_date=&amp;global_id=T0605900640&amp;assigned_name=B-11&amp;store_num=">https://gamagroundwater.waterboards.ca.gov/gama/gamamap/public/GamaDataDisplay.asp?dataset=EDF&amp;samp_date=&amp;global_id=T0605900640&amp;assigned_name=B-11&amp;store_num=</a>		
GeoTracker Data:	<a href="https://geotracker.waterboards.ca.gov/profile_report.asp?cmd=MWEDFResults&amp;global_id=T0605900640&amp;assigned_name=B-11">https://geotracker.waterboards.ca.gov/profile_report.asp?cmd=MWEDFResults&amp;global_id=T0605900640&amp;assigned_name=B-11</a>		

**N56**  
**NW**  
**1/2 - 1 Mile**  
**Lower**

**CA WELLS      CAEDF0000102164**

Well ID:	T0605900640-B-13	Well Type:	MONITORING
Source:	EDF	Other Name:	B-13
GAMA PFAS Testing:	Not Reported		
Groundwater Quality Data:	<a href="https://gamagroundwater.waterboards.ca.gov/gama/gamamap/public/GamaDataDisplay.asp?dataset=EDF&amp;samp_date=&amp;global_id=T0605900640&amp;assigned_name=B-13&amp;store_num=">https://gamagroundwater.waterboards.ca.gov/gama/gamamap/public/GamaDataDisplay.asp?dataset=EDF&amp;samp_date=&amp;global_id=T0605900640&amp;assigned_name=B-13&amp;store_num=</a>		
GeoTracker Data:	<a href="https://geotracker.waterboards.ca.gov/profile_report.asp?cmd=MWEDFResults&amp;global_id=T0605900640&amp;assigned_name=B-13">https://geotracker.waterboards.ca.gov/profile_report.asp?cmd=MWEDFResults&amp;global_id=T0605900640&amp;assigned_name=B-13</a>		

**O57**  
**East**  
**1/2 - 1 Mile**  
**Higher**

**CA WELLS      5127**

Seq:	5127	Prim sta c:	04S/10W-17G01 S
Frds no:	3000513001	County:	30
District:	08	User id:	TEE
System no:	3000513	Water type:	G
Source nam:	WELL 01 - DESTROYED	Station ty:	WELL/AMBNT/MUN/INTAKE
Latitude:	334930.0	Longitude:	1175650.0
Precision:	3	Status:	DS
Comment 1:	1853 ORANGE AVE ANAHEIM	Comment 2:	Not Reported
Comment 3:	Not Reported	Comment 4:	Not Reported
Comment 5:	Not Reported	Comment 6:	Not Reported
Comment 7:	Not Reported		
System no:	3000513	System nam:	Gay Mutual Water Company Inc
Hqname:	Not Reported	Address:	Not Reported
City:	Not Reported	State:	Not Reported
Zip:	Not Reported	Zip ext:	Not Reported
Pop serv:	0	Connection:	0
Area serve:	Not Reported		

## GEOCHECK® - PHYSICAL SETTING SOURCE MAP FINDINGS

Map ID  
Direction  
Distance  
Elevation

Database      EDR ID Number

**P58**  
**WSW**  
**1/2 - 1 Mile**  
**Lower**

**CA WELLS      CADWR0000010201**

Well ID:	04S10W18P001S	Well Type:	UNK
Source:	Department of Water Resources		
Other Name:	04S10W18P001S	GAMA PFAS Testing:	Not Reported
Groundwater Quality Data:	<a href="https://gamagroundwater.waterboards.ca.gov/gama/gamamap/public/GamaDataDisplay.asp?dataset=DWR&amp;samp_date=&amp;global_id=&amp;assigned_name=04S10W18P001S&amp;store_num=">https://gamagroundwater.waterboards.ca.gov/gama/gamamap/public/GamaDataDisplay.asp?dataset=DWR&amp;samp_date=&amp;global_id=&amp;assigned_name=04S10W18P001S&amp;store_num=</a>		
GeoTracker Data:	Not Reported		

**P59**  
**WSW**  
**1/2 - 1 Mile**  
**Lower**

**CA WELLS      CADWR9000005707**

State Well #:	04S10W18P001S	Station ID:	4677
Well Name:	Not Reported	Basin Name:	Coastal Plain Of Orange County
Well Use:	Unknown	Well Type:	Unknown
Well Depth:	0	Well Completion Rpt #:	Not Reported

**N60**  
**NW**  
**1/2 - 1 Mile**  
**Lower**

**CA WELLS      5113**

Seq:	5113	Prim sta c:	04S/10W-07Q04 S
Frds no:	3010001017	County:	30
District:	08	User id:	TEE
System no:	3010001	Water type:	G
Source nam:	WELL 024 - DESTROYED	Station ty:	WELL/AMBNT/MUN/INTAKE/SUPPLY
Latitude:	335000.0	Longitude:	1175800.0
Precision:	8	Status:	DS
Comment 1:	Not Reported	Comment 2:	Not Reported
Comment 3:	Not Reported	Comment 4:	Not Reported
Comment 5:	Not Reported	Comment 6:	Not Reported
Comment 7:	Not Reported		
System no:	3010001	System nam:	City Of Anaheim
Hqname:	Not Reported	Address:	P.O. BOX 3222 (#559)
City:	ANAHEIM	State:	CA
Zip:	92805	Zip ext:	Not Reported
Pop serv:	292900	Connection:	57397
Area serve:	ANAHEIM		

**O61**  
**East**  
**1/2 - 1 Mile**  
**Higher**

**CA WELLS      CADDW0000020448**

Well ID:	3000513-001	Well Type:	MUNICIPAL
Source:	Department of Health Services		
Other Name:	WELL 01 - DESTROYED	GAMA PFAS Testing:	Not Reported
Groundwater Quality Data:	<a href="https://gamagroundwater.waterboards.ca.gov/gama/gamamap/public/GamaDataDisplay.asp?dataset=DHS&amp;samp_date=&amp;global_id=&amp;assigned_name=3000513-001&amp;store_num=">https://gamagroundwater.waterboards.ca.gov/gama/gamamap/public/GamaDataDisplay.asp?dataset=DHS&amp;samp_date=&amp;global_id=&amp;assigned_name=3000513-001&amp;store_num=</a>		

# GEOCHECK® - PHYSICAL SETTING SOURCE MAP FINDINGS

GeoTracker Data: Not Reported

**Q62**  
**SW**  
**1/2 - 1 Mile**  
**Lower**

**CA WELLS 5131**

Seq:	5131	Prim sta c:	04S/10W-18K01 S
Frds no:	3010001038	County:	30
District:	08	User id:	TEE
System no:	3010001	Water type:	G
Source nam:	WELL 105	Station ty:	WELL/AMBNT/MUN/INTAKE/SUPPLY
Latitude:	334900.0	Longitude:	1175800.0
Precision:	8	Status:	AU
Comment 1:	Not Reported	Comment 2:	Not Reported
Comment 3:	Not Reported	Comment 4:	Not Reported
Comment 5:	Not Reported	Comment 6:	Not Reported
Comment 7:	Not Reported		
System no:	3010001	System nam:	City Of Anaheim
Hqname:	Not Reported	Address:	P.O. BOX 3222 (#559)
City:	ANAHEIM	State:	CA
Zip:	92805	Zip ext:	Not Reported
Pop serv:	292900	Connection:	57397
Area serve:	ANAHEIM		

**Q63**  
**SW**  
**1/2 - 1 Mile**  
**Lower**

**CA WELLS 5132**

Seq:	5132	Prim sta c:	04S/10W-18P01 S
Frds no:	3010001045	County:	30
District:	08	User id:	TEE
System no:	3010001	Water type:	G
Source nam:	WELL 122 - DESTROYED	Station ty:	WELL/AMBNT/MUN/INTAKE/SUPPLY
Latitude:	334900.0	Longitude:	1175800.0
Precision:	8	Status:	DS
Comment 1:	Not Reported	Comment 2:	Not Reported
Comment 3:	Not Reported	Comment 4:	Not Reported
Comment 5:	Not Reported	Comment 6:	Not Reported
Comment 7:	Not Reported		
System no:	3010001	System nam:	City Of Anaheim
Hqname:	Not Reported	Address:	P.O. BOX 3222 (#559)
City:	ANAHEIM	State:	CA
Zip:	92805	Zip ext:	Not Reported
Pop serv:	292900	Connection:	57397
Area serve:	ANAHEIM		

**Q64**  
**SW**  
**1/2 - 1 Mile**  
**Lower**

**CA WELLS 5135**

Seq:	5135	Prim sta c:	04S/10W-19L02 S
Frds no:	3010001048	County:	30
District:	08	User id:	TEE

## GEOCHECK® - PHYSICAL SETTING SOURCE MAP FINDINGS

System no:	3010001	Water type:	G
Source nam:	WELL 136 - DESTROYED	Station ty:	WELL/AMBNT/MUN/INTAKE/SUPPLY
Latitude:	334900.0	Longitude:	1175800.0
Precision:	8	Status:	DS
Comment 1:	Not Reported	Comment 2:	Not Reported
Comment 3:	Not Reported	Comment 4:	Not Reported
Comment 5:	Not Reported	Comment 6:	Not Reported
Comment 7:	Not Reported		

System no:	3010001	System nam:	City Of Anaheim
Hqname:	Not Reported	Address:	P.O. BOX 3222 (#559)
City:	ANAHEIM	State:	CA
Zip:	92805	Zip ext:	Not Reported
Pop serv:	292900	Connection:	57397
Area serve:	ANAHEIM		

**O65**  
**East**  
**1/2 - 1 Mile**  
**Higher**

**CA WELLS    CADWR9000005732**

State Well #:	04S10W17J002S	Station ID:	7522
Well Name:	Not Reported	Basin Name:	Coastal Plain Of Orange County
Well Use:	Unknown	Well Type:	Unknown
Well Depth:	0	Well Completion Rpt #:	Not Reported

**R66**  
**NE**  
**1/2 - 1 Mile**  
**Higher**

**CA WELLS    5112**

Seq:	5112	Prim sta c:	04S/10W-07J01 S
Frds no:	3010001030	County:	30
District:	08	User id:	TEE
System no:	3010001	Water type:	G
Source nam:	WELL 037 - DESTROYED	Station ty:	WELL/AMBNT/MUN/INTAKE/SUPPLY
Latitude:	335000.0	Longitude:	1175700.0
Precision:	8	Status:	DS
Comment 1:	Not Reported	Comment 2:	Not Reported
Comment 3:	Not Reported	Comment 4:	Not Reported
Comment 5:	Not Reported	Comment 6:	Not Reported
Comment 7:	Not Reported		

System no:	3010001	System nam:	City Of Anaheim
Hqname:	Not Reported	Address:	P.O. BOX 3222 (#559)
City:	ANAHEIM	State:	CA
Zip:	92805	Zip ext:	Not Reported
Pop serv:	292900	Connection:	57397
Area serve:	ANAHEIM		

**R67**  
**NE**  
**1/2 - 1 Mile**  
**Higher**

**CA WELLS    5116**

Seq:	5116	Prim sta c:	04S/10W-08N05 S
Frds no:	3010001011	County:	30
District:	08	User id:	TEE

## GEOCHECK® - PHYSICAL SETTING SOURCE MAP FINDINGS

System no:	3010001	Water type:	G
Source nam:	WELL 016	Station ty:	WELL/AMBNT/MUN/INTAKE/SUPPLY
Latitude:	335000.0	Longitude:	1175700.0
Precision:	8	Status:	AU
Comment 1:	Not Reported	Comment 2:	Not Reported
Comment 3:	Not Reported	Comment 4:	Not Reported
Comment 5:	Not Reported	Comment 6:	Not Reported
Comment 7:	Not Reported		

System no:	3010001	System nam:	City Of Anaheim
Hqname:	Not Reported	Address:	P.O. BOX 3222 (#559)
City:	ANAHEIM	State:	CA
Zip:	92805	Zip ext:	Not Reported
Pop serv:	292900	Connection:	57397
Area serve:	ANAHEIM		

**68**  
**North**  
**1/2 - 1 Mile**  
**Higher**

**CA WELLS    CADWR0000030976**

Well ID:	04S10W07J004S	Well Type:	UNK
Source:	Department of Water Resources		
Other Name:	04S10W07J004S	GAMA PFAS Testing:	Not Reported
Groundwater Quality Data:	<a href="https://gamagroundwater.waterboards.ca.gov/gama/gamamap/public/GamaDataDisplay.asp?dataset=DWR&amp;samp_date=&amp;global_id=&amp;assigned_name=04S10W07J004S&amp;store_num=">https://gamagroundwater.waterboards.ca.gov/gama/gamamap/public/GamaDataDisplay.asp?dataset=DWR&amp;samp_date=&amp;global_id=&amp;assigned_name=04S10W07J004S&amp;store_num=</a>		
GeoTracker Data:	Not Reported		

**S69**  
**NW**  
**1/2 - 1 Mile**  
**Lower**

**CA WELLS    CADWR0000009058**

Well ID:	04S10W07P002S	Well Type:	UNK
Source:	Department of Water Resources		
Other Name:	04S10W07P002S	GAMA PFAS Testing:	Not Reported
Groundwater Quality Data:	<a href="https://gamagroundwater.waterboards.ca.gov/gama/gamamap/public/GamaDataDisplay.asp?dataset=DWR&amp;samp_date=&amp;global_id=&amp;assigned_name=04S10W07P002S&amp;store_num=">https://gamagroundwater.waterboards.ca.gov/gama/gamamap/public/GamaDataDisplay.asp?dataset=DWR&amp;samp_date=&amp;global_id=&amp;assigned_name=04S10W07P002S&amp;store_num=</a>		
GeoTracker Data:	Not Reported		

**S70**  
**NW**  
**1/2 - 1 Mile**  
**Lower**

**CA WELLS    CADWR0000007778**

Well ID:	04S10W07P001S	Well Type:	UNK
Source:	Department of Water Resources		
Other Name:	04S10W07P001S	GAMA PFAS Testing:	Not Reported
Groundwater Quality Data:	<a href="https://gamagroundwater.waterboards.ca.gov/gama/gamamap/public/GamaDataDisplay.asp?dataset=DWR&amp;samp_date=&amp;global_id=&amp;assigned_name=04S10W07P001S&amp;store_num=">https://gamagroundwater.waterboards.ca.gov/gama/gamamap/public/GamaDataDisplay.asp?dataset=DWR&amp;samp_date=&amp;global_id=&amp;assigned_name=04S10W07P001S&amp;store_num=</a>		
GeoTracker Data:	Not Reported		



## GEOCHECK® - PHYSICAL SETTING SOURCE MAP FINDINGS

Map ID  
Direction  
Distance  
Elevation

Database      EDR ID Number

**R71**  
**NE**  
**1/2 - 1 Mile**  
**Higher**

**CA WELLS      CAEDF0000034047**

Well ID:	T0605974438-KAP6	Well Type:	MONITORING
Source:	EDF	Other Name:	KAP6
GAMA PFAS Testing:	Not Reported		
Groundwater Quality Data:	<a href="https://gamagroundwater.waterboards.ca.gov/gama/gamamap/public/GamaDataDisplay.asp?dataset=EDF&amp;samp_date=&amp;global_id=T0605974438&amp;assigned_name=KAP6&amp;store_num=">https://gamagroundwater.waterboards.ca.gov/gama/gamamap/public/GamaDataDisplay.asp?dataset=EDF&amp;samp_date=&amp;global_id=T0605974438&amp;assigned_name=KAP6&amp;store_num=</a>		
GeoTracker Data:	<a href="https://geotracker.waterboards.ca.gov/profile_report.asp?cmd=MWEDFResults&amp;global_id=T0605974438&amp;assigned_name=KAP6">https://geotracker.waterboards.ca.gov/profile_report.asp?cmd=MWEDFResults&amp;global_id=T0605974438&amp;assigned_name=KAP6</a>		

**R72**  
**NE**  
**1/2 - 1 Mile**  
**Higher**

**CA WELLS      CAEDF0000127403**

Well ID:	T0605974438-KAP7	Well Type:	MONITORING
Source:	EDF	Other Name:	KAP7
GAMA PFAS Testing:	Not Reported		
Groundwater Quality Data:	<a href="https://gamagroundwater.waterboards.ca.gov/gama/gamamap/public/GamaDataDisplay.asp?dataset=EDF&amp;samp_date=&amp;global_id=T0605974438&amp;assigned_name=KAP7&amp;store_num=">https://gamagroundwater.waterboards.ca.gov/gama/gamamap/public/GamaDataDisplay.asp?dataset=EDF&amp;samp_date=&amp;global_id=T0605974438&amp;assigned_name=KAP7&amp;store_num=</a>		
GeoTracker Data:	<a href="https://geotracker.waterboards.ca.gov/profile_report.asp?cmd=MWEDFResults&amp;global_id=T0605974438&amp;assigned_name=KAP7">https://geotracker.waterboards.ca.gov/profile_report.asp?cmd=MWEDFResults&amp;global_id=T0605974438&amp;assigned_name=KAP7</a>		

**T73**  
**NNE**  
**1/2 - 1 Mile**  
**Higher**

**CA WELLS      CADWR0000008180**

Well ID:	04S10W08M001S	Well Type:	UNK
Source:	Department of Water Resources		
Other Name:	04S10W08M001S	GAMA PFAS Testing:	Not Reported
Groundwater Quality Data:	<a href="https://gamagroundwater.waterboards.ca.gov/gama/gamamap/public/GamaDataDisplay.asp?dataset=DWR&amp;samp_date=&amp;global_id=&amp;assigned_name=04S10W08M001S&amp;store_num=">https://gamagroundwater.waterboards.ca.gov/gama/gamamap/public/GamaDataDisplay.asp?dataset=DWR&amp;samp_date=&amp;global_id=&amp;assigned_name=04S10W08M001S&amp;store_num=</a>		
GeoTracker Data:	Not Reported		

**T74**  
**NNE**  
**1/2 - 1 Mile**  
**Higher**

**CA WELLS      CADWR0000006723**

Well ID:	04S10W08M002S	Well Type:	UNK
Source:	Department of Water Resources		
Other Name:	04S10W08M002S	GAMA PFAS Testing:	Not Reported
Groundwater Quality Data:	<a href="https://gamagroundwater.waterboards.ca.gov/gama/gamamap/public/GamaDataDisplay.asp?dataset=DWR&amp;samp_date=&amp;global_id=&amp;assigned_name=04S10W08M002S&amp;store_num=">https://gamagroundwater.waterboards.ca.gov/gama/gamamap/public/GamaDataDisplay.asp?dataset=DWR&amp;samp_date=&amp;global_id=&amp;assigned_name=04S10W08M002S&amp;store_num=</a>		
GeoTracker Data:	Not Reported		

## GEOCHECK® - PHYSICAL SETTING SOURCE MAP FINDINGS

Map ID  
Direction  
Distance  
Elevation

Database      EDR ID Number

**T75**  
**NNE**  
**1/2 - 1 Mile**  
**Higher**

**CA WELLS      CADWR0000020156**

Well ID:	04S10W08M003S	Well Type:	UNK
Source:	Department of Water Resources		
Other Name:	04S10W08M003S	GAMA PFAS Testing:	Not Reported
Groundwater Quality Data:	<a href="https://gamagroundwater.waterboards.ca.gov/gama/gamamap/public/GamaDataDisplay.asp?dataset=DWR&amp;samp_date=&amp;global_id=&amp;assigned_name=04S10W08M003S&amp;store_num=">https://gamagroundwater.waterboards.ca.gov/gama/gamamap/public/GamaDataDisplay.asp?dataset=DWR&amp;samp_date=&amp;global_id=&amp;assigned_name=04S10W08M003S&amp;store_num=</a>		
GeoTracker Data:	Not Reported		

**T76**  
**NNE**  
**1/2 - 1 Mile**  
**Higher**

**CA WELLS      CADWR0000036502**

Well ID:	04S10W08M005S	Well Type:	UNK
Source:	Department of Water Resources		
Other Name:	04S10W08M005S	GAMA PFAS Testing:	Not Reported
Groundwater Quality Data:	<a href="https://gamagroundwater.waterboards.ca.gov/gama/gamamap/public/GamaDataDisplay.asp?dataset=DWR&amp;samp_date=&amp;global_id=&amp;assigned_name=04S10W08M005S&amp;store_num=">https://gamagroundwater.waterboards.ca.gov/gama/gamamap/public/GamaDataDisplay.asp?dataset=DWR&amp;samp_date=&amp;global_id=&amp;assigned_name=04S10W08M005S&amp;store_num=</a>		
GeoTracker Data:	Not Reported		

**T77**  
**NNE**  
**1/2 - 1 Mile**  
**Higher**

**CA WELLS      CADWR0000036167**

Well ID:	04S10W08M004S	Well Type:	UNK
Source:	Department of Water Resources		
Other Name:	04S10W08M004S	GAMA PFAS Testing:	Not Reported
Groundwater Quality Data:	<a href="https://gamagroundwater.waterboards.ca.gov/gama/gamamap/public/GamaDataDisplay.asp?dataset=DWR&amp;samp_date=&amp;global_id=&amp;assigned_name=04S10W08M004S&amp;store_num=">https://gamagroundwater.waterboards.ca.gov/gama/gamamap/public/GamaDataDisplay.asp?dataset=DWR&amp;samp_date=&amp;global_id=&amp;assigned_name=04S10W08M004S&amp;store_num=</a>		
GeoTracker Data:	Not Reported		

**R78**  
**NE**  
**1/2 - 1 Mile**  
**Higher**

**CA WELLS      CAEDF0000122215**

Well ID:	T0605974438-KASG/P8	Well Type:	MONITORING
Source:	EDF	Other Name:	KASG/P8
GAMA PFAS Testing:	Not Reported		
Groundwater Quality Data:	<a href="https://gamagroundwater.waterboards.ca.gov/gama/gamamap/public/GamaDataDisplay.asp?dataset=EDF&amp;samp_date=&amp;global_id=T0605974438&amp;assigned_name=KASG/P8&amp;store_num=">https://gamagroundwater.waterboards.ca.gov/gama/gamamap/public/GamaDataDisplay.asp?dataset=EDF&amp;samp_date=&amp;global_id=T0605974438&amp;assigned_name=KASG/P8&amp;store_num=</a>		
GeoTracker Data:	<a href="https://geotracker.waterboards.ca.gov/profile_report.asp?cmd=MWEDFResults&amp;global_id=T0605974438&amp;assigned_name=KASG/P8">https://geotracker.waterboards.ca.gov/profile_report.asp?cmd=MWEDFResults&amp;global_id=T0605974438&amp;assigned_name=KASG/P8</a>		

## GEOCHECK® - PHYSICAL SETTING SOURCE MAP FINDINGS

Map ID  
Direction  
Distance  
Elevation

Database      EDR ID Number

**R79**  
**NE**  
**1/2 - 1 Mile**  
**Higher**

**CA WELLS      CAEDF0000080743**

Well ID:	T0605974438-CB13	Well Type:	MONITORING
Source:	EDF	Other Name:	CB13
GAMA PFAS Testing:	Not Reported		
Groundwater Quality Data:	<a href="https://gamagroundwater.waterboards.ca.gov/gama/gamamap/public/GamaDataDisplay.asp?dataset=EDF&amp;samp_date=&amp;global_id=T0605974438&amp;assigned_name=CB13&amp;store_num=">https://gamagroundwater.waterboards.ca.gov/gama/gamamap/public/GamaDataDisplay.asp?dataset=EDF&amp;samp_date=&amp;global_id=T0605974438&amp;assigned_name=CB13&amp;store_num=</a>		
GeoTracker Data:	<a href="https://geotracker.waterboards.ca.gov/profile_report.asp?cmd=MWEDFResults&amp;global_id=T0605974438&amp;assigned_name=CB13">https://geotracker.waterboards.ca.gov/profile_report.asp?cmd=MWEDFResults&amp;global_id=T0605974438&amp;assigned_name=CB13</a>		

**U80**  
**NE**  
**1/2 - 1 Mile**  
**Higher**

**AQUIFLOW      38969**

Site ID:	083002048T
Groundwater Flow:	S
Shallow Water Depth:	67.18
Deep Water Depth:	69.42
Average Water Depth:	Not Reported
Date:	07/30/1997

**81**  
**South**  
**1/2 - 1 Mile**  
**Lower**

**CA WELLS      CADWR9000005671**

State Well #:	04S10W19H001S	Station ID:	25128
Well Name:	Not Reported	Basin Name:	Coastal Plain Of Orange County
Well Use:	Unknown	Well Type:	Unknown
Well Depth:	0	Well Completion Rpt #:	Not Reported

**R82**  
**NE**  
**1/2 - 1 Mile**  
**Higher**

**CA WELLS      CAEDF0000064673**

Well ID:	T0605974438-CB11	Well Type:	MONITORING
Source:	EDF	Other Name:	CB11
GAMA PFAS Testing:	Not Reported		
Groundwater Quality Data:	<a href="https://gamagroundwater.waterboards.ca.gov/gama/gamamap/public/GamaDataDisplay.asp?dataset=EDF&amp;samp_date=&amp;global_id=T0605974438&amp;assigned_name=CB11&amp;store_num=">https://gamagroundwater.waterboards.ca.gov/gama/gamamap/public/GamaDataDisplay.asp?dataset=EDF&amp;samp_date=&amp;global_id=T0605974438&amp;assigned_name=CB11&amp;store_num=</a>		
GeoTracker Data:	<a href="https://geotracker.waterboards.ca.gov/profile_report.asp?cmd=MWEDFResults&amp;global_id=T0605974438&amp;assigned_name=CB11">https://geotracker.waterboards.ca.gov/profile_report.asp?cmd=MWEDFResults&amp;global_id=T0605974438&amp;assigned_name=CB11</a>		

**R83**  
**NE**  
**1/2 - 1 Mile**  
**Higher**

**CA WELLS      CAEDF0000050353**

Well ID:	T0605974438-CB14	Well Type:	MONITORING
Source:	EDF	Other Name:	CB14
GAMA PFAS Testing:	Not Reported		
Groundwater Quality Data:	<a href="https://gamagroundwater.waterboards.ca.gov/gama/gamamap/public/GamaDataDisplay.asp?dataset=EDF&amp;samp_date=&amp;global_id=T0605974438&amp;assigned_name=CB14&amp;store_num=">https://gamagroundwater.waterboards.ca.gov/gama/gamamap/public/GamaDataDisplay.asp?dataset=EDF&amp;samp_date=&amp;global_id=T0605974438&amp;assigned_name=CB14&amp;store_num=</a>		

## GEOCHECK® - PHYSICAL SETTING SOURCE MAP FINDINGS

GeoTracker Data: [https://geotracker.waterboards.ca.gov/profile\\_report.asp?cmd=MWEDFResults&global\\_id=T0605974438&assigned\\_name=CB14](https://geotracker.waterboards.ca.gov/profile_report.asp?cmd=MWEDFResults&global_id=T0605974438&assigned_name=CB14)

**R84  
NE  
1/2 - 1 Mile  
Higher**

**CA WELLS CAEDF0000110992**

Well ID: T0605974438-QM5-D      Well Type: MONITORING  
 Source: EDF      Other Name: QM5-D  
 GAMA PFAS Testing: Not Reported  
 Groundwater Quality Data: [https://gamagroundwater.waterboards.ca.gov/gama/gamamap/public/GamaDataDisplay.asp?dataset=EDF&samp\\_date=&global\\_id=T0605974438&assigned\\_name=QM5-D&store\\_num=](https://gamagroundwater.waterboards.ca.gov/gama/gamamap/public/GamaDataDisplay.asp?dataset=EDF&samp_date=&global_id=T0605974438&assigned_name=QM5-D&store_num=)  
 GeoTracker Data: [https://geotracker.waterboards.ca.gov/profile\\_report.asp?cmd=MWEDFResults&global\\_id=T0605974438&assigned\\_name=QM5-D](https://geotracker.waterboards.ca.gov/profile_report.asp?cmd=MWEDFResults&global_id=T0605974438&assigned_name=QM5-D)

**R85  
NE  
1/2 - 1 Mile  
Higher**

**CA WELLS CAEDF0000131947**

Well ID: T0605974438-QM5-S      Well Type: MONITORING  
 Source: EDF      Other Name: QM5-S  
 GAMA PFAS Testing: Not Reported  
 Groundwater Quality Data: [https://gamagroundwater.waterboards.ca.gov/gama/gamamap/public/GamaDataDisplay.asp?dataset=EDF&samp\\_date=&global\\_id=T0605974438&assigned\\_name=QM5-S&store\\_num=](https://gamagroundwater.waterboards.ca.gov/gama/gamamap/public/GamaDataDisplay.asp?dataset=EDF&samp_date=&global_id=T0605974438&assigned_name=QM5-S&store_num=)  
 GeoTracker Data: [https://geotracker.waterboards.ca.gov/profile\\_report.asp?cmd=MWEDFResults&global\\_id=T0605974438&assigned\\_name=QM5-S](https://geotracker.waterboards.ca.gov/profile_report.asp?cmd=MWEDFResults&global_id=T0605974438&assigned_name=QM5-S)

**R86  
NE  
1/2 - 1 Mile  
Higher**

**CA WELLS CAEDF0000068264**

Well ID: T0605974438-CPT9      Well Type: MONITORING  
 Source: EDF      Other Name: CPT9  
 GAMA PFAS Testing: Not Reported  
 Groundwater Quality Data: [https://gamagroundwater.waterboards.ca.gov/gama/gamamap/public/GamaDataDisplay.asp?dataset=EDF&samp\\_date=&global\\_id=T0605974438&assigned\\_name=CPT9&store\\_num=](https://gamagroundwater.waterboards.ca.gov/gama/gamamap/public/GamaDataDisplay.asp?dataset=EDF&samp_date=&global_id=T0605974438&assigned_name=CPT9&store_num=)  
 GeoTracker Data: [https://geotracker.waterboards.ca.gov/profile\\_report.asp?cmd=MWEDFResults&global\\_id=T0605974438&assigned\\_name=CPT9](https://geotracker.waterboards.ca.gov/profile_report.asp?cmd=MWEDFResults&global_id=T0605974438&assigned_name=CPT9)

**R87  
NE  
1/2 - 1 Mile  
Higher**

**CA WELLS CAEDF0000106817**

Well ID: T0605974438-CB10      Well Type: MONITORING  
 Source: EDF      Other Name: CB10  
 GAMA PFAS Testing: Not Reported  
 Groundwater Quality Data: [https://gamagroundwater.waterboards.ca.gov/gama/gamamap/public/GamaDataDisplay.asp?dataset=EDF&samp\\_date=&global\\_id=T0605974438&assigned\\_name=CB10&store\\_num=](https://gamagroundwater.waterboards.ca.gov/gama/gamamap/public/GamaDataDisplay.asp?dataset=EDF&samp_date=&global_id=T0605974438&assigned_name=CB10&store_num=)  
 GeoTracker Data: [https://geotracker.waterboards.ca.gov/profile\\_report.asp?cmd=MWEDFResults&global\\_id=T0605974438&assigned\\_name=CB10](https://geotracker.waterboards.ca.gov/profile_report.asp?cmd=MWEDFResults&global_id=T0605974438&assigned_name=CB10)

## GEOCHECK® - PHYSICAL SETTING SOURCE MAP FINDINGS

Map ID  
Direction  
Distance  
Elevation

Database      EDR ID Number

**R88**  
**NE**  
**1/2 - 1 Mile**  
**Higher**

**CA WELLS      CADDW0000022549**

Well ID:	3010001-011	Well Type:	MUNICIPAL
Source:	Department of Health Services		
Other Name:	WELL 016 - DESTROYED	GAMA PFAS Testing:	Not Reported
Groundwater Quality Data:	<a href="https://gamagroundwater.waterboards.ca.gov/gama/gamamap/public/GamaDataDisplay.asp?dataset=DHS&amp;samp_date=&amp;global_id=&amp;assigned_name=3010001-011&amp;store_num=">https://gamagroundwater.waterboards.ca.gov/gama/gamamap/public/GamaDataDisplay.asp?dataset=DHS&amp;samp_date=&amp;global_id=&amp;assigned_name=3010001-011&amp;store_num=</a>		
GeoTracker Data:	Not Reported		

**R89**  
**NE**  
**1/2 - 1 Mile**  
**Higher**

**CA WELLS      CAEDF0000123927**

Well ID:	T0605974438-CB9	Well Type:	MONITORING
Source:	EDF	Other Name:	CB9
GAMA PFAS Testing:	Not Reported		
Groundwater Quality Data:	<a href="https://gamagroundwater.waterboards.ca.gov/gama/gamamap/public/GamaDataDisplay.asp?dataset=EDF&amp;samp_date=&amp;global_id=T0605974438&amp;assigned_name=CB9&amp;store_num=">https://gamagroundwater.waterboards.ca.gov/gama/gamamap/public/GamaDataDisplay.asp?dataset=EDF&amp;samp_date=&amp;global_id=T0605974438&amp;assigned_name=CB9&amp;store_num=</a>		
GeoTracker Data:	<a href="https://geotracker.waterboards.ca.gov/profile_report.asp?cmd=MWEDFResults&amp;global_id=T0605974438&amp;assigned_name=CB9">https://geotracker.waterboards.ca.gov/profile_report.asp?cmd=MWEDFResults&amp;global_id=T0605974438&amp;assigned_name=CB9</a>		

**V90**  
**SE**  
**1/2 - 1 Mile**  
**Higher**

**CA WELLS      5130**

Seq:	5130	Prim sta c:	04S/10W-17L02 S
Frds no:	3010001012	County:	30
District:	08	User id:	TEE
System no:	3010001	Water type:	G
Source nam:	WELL 018	Station ty:	WELL/AMBNT/MUN/INTAKE/SUPPLY
Latitude:	334900.0	Longitude:	1175700.0
Precision:	8	Status:	AU
Comment 1:	Not Reported	Comment 2:	Not Reported
Comment 3:	Not Reported	Comment 4:	Not Reported
Comment 5:	Not Reported	Comment 6:	Not Reported
Comment 7:	Not Reported		
System no:	3010001	System nam:	City Of Anaheim
Hqname:	Not Reported	Address:	P.O. BOX 3222 (#559)
City:	ANAHEIM	State:	CA
Zip:	92805	Zip ext:	Not Reported
Pop serv:	292900	Connection:	57397
Area serve:	ANAHEIM		

# GEOCHECK® - PHYSICAL SETTING SOURCE MAP FINDINGS

Map ID  
Direction  
Distance  
Elevation

Database      EDR ID Number

**V91**  
**SE**  
**1/2 - 1 Mile**  
**Higher**

**CA WELLS      5134**

Seq:	5134	Prim sta c:	04S/10W-19H01 S
Frds no:	3010001041	County:	30
District:	08	User id:	TEE
System no:	3010001	Water type:	G
Source nam:	WELL 111 - DESTROYED	Station ty:	WELL/AMBNT/MUN/INTAKE/SUPPLY
Latitude:	334900.0	Longitude:	1175700.0
Precision:	8	Status:	DS
Comment 1:	Not Reported	Comment 2:	Not Reported
Comment 3:	Not Reported	Comment 4:	Not Reported
Comment 5:	Not Reported	Comment 6:	Not Reported
Comment 7:	Not Reported		
System no:	3010001	System nam:	City Of Anaheim
Hqname:	Not Reported	Address:	P.O. BOX 3222 (#559)
City:	ANAHEIM	State:	CA
Zip:	92805	Zip ext:	Not Reported
Pop serv:	292900	Connection:	57397
Area serve:	ANAHEIM		

**92**  
**West**  
**1/2 - 1 Mile**  
**Lower**

**CA WELLS      CADWR0000033901**

Well ID:	04S10W18E001S	Well Type:	UNK
Source:	Department of Water Resources		
Other Name:	04S10W18E001S	GAMA PFAS Testing:	Not Reported
Groundwater Quality Data:	<a href="https://gamagroundwater.waterboards.ca.gov/gama/gamamap/public/GamaDataDisplay.asp?dataset=DWR&amp;samp_date=&amp;global_id=&amp;assigned_name=04S10W18E001S&amp;store_num=">https://gamagroundwater.waterboards.ca.gov/gama/gamamap/public/GamaDataDisplay.asp?dataset=DWR&amp;samp_date=&amp;global_id=&amp;assigned_name=04S10W18E001S&amp;store_num=</a>		
GeoTracker Data:	Not Reported		

**W93**  
**East**  
**1/2 - 1 Mile**  
**Higher**

**CA WELLS      CADWR0000019552**

Well ID:	04S10W17J002S	Well Type:	UNK
Source:	Department of Water Resources		
Other Name:	04S10W17J002S	GAMA PFAS Testing:	Not Reported
Groundwater Quality Data:	<a href="https://gamagroundwater.waterboards.ca.gov/gama/gamamap/public/GamaDataDisplay.asp?dataset=DWR&amp;samp_date=&amp;global_id=&amp;assigned_name=04S10W17J002S&amp;store_num=">https://gamagroundwater.waterboards.ca.gov/gama/gamamap/public/GamaDataDisplay.asp?dataset=DWR&amp;samp_date=&amp;global_id=&amp;assigned_name=04S10W17J002S&amp;store_num=</a>		
GeoTracker Data:	Not Reported		

**X94**  
**NNE**  
**1/2 - 1 Mile**  
**Higher**

**CA WELLS      CADWR9000005791**

State Well #:	04S10W08N005S	Station ID:	7512
Well Name:	Not Reported	Basin Name:	Coastal Plain Of Orange County

## GEOCHECK® - PHYSICAL SETTING SOURCE MAP FINDINGS

Well Use:	Unknown	Well Type:	Unknown
Well Depth:	0	Well Completion Rpt #:	Not Reported

<b>95 SE 1/2 - 1 Mile Higher</b>	Site ID: 083001433T		<b>AQUIFLOW 66527</b>
	Groundwater Flow: S		
	Shallow Water Depth: 60.06		
	Deep Water Depth: 61.28		
	Average Water Depth: Not Reported		
	Date: 12/1998		

<b>X96 NNE 1/2 - 1 Mile Higher</b>			<b>CA WELLS CADWR0000030688</b>
--	--	--	---------------------------------

Well ID:	04S10W08N005S	Well Type:	UNK
Source:	Department of Water Resources		
Other Name:	04S10W08N005S	GAMA PFAS Testing:	Not Reported
Groundwater Quality Data:	<a href="https://gamagroundwater.waterboards.ca.gov/gama/gamamap/public/GamaDataDisplay.asp?dataset=DWR&amp;samp_date=&amp;global_id=&amp;assigned_name=04S10W08N005S&amp;store_num=">https://gamagroundwater.waterboards.ca.gov/gama/gamamap/public/GamaDataDisplay.asp?dataset=DWR&amp;samp_date=&amp;global_id=&amp;assigned_name=04S10W08N005S&amp;store_num=</a>		
GeoTracker Data:	Not Reported		

<b>Y97 NNW 1/2 - 1 Mile Lower</b>			<b>CA WELLS CADWR0000020910</b>
---	--	--	---------------------------------

Well ID:	04S10W07K005S	Well Type:	UNK
Source:	Department of Water Resources		
Other Name:	04S10W07K005S	GAMA PFAS Testing:	Not Reported
Groundwater Quality Data:	<a href="https://gamagroundwater.waterboards.ca.gov/gama/gamamap/public/GamaDataDisplay.asp?dataset=DWR&amp;samp_date=&amp;global_id=&amp;assigned_name=04S10W07K005S&amp;store_num=">https://gamagroundwater.waterboards.ca.gov/gama/gamamap/public/GamaDataDisplay.asp?dataset=DWR&amp;samp_date=&amp;global_id=&amp;assigned_name=04S10W07K005S&amp;store_num=</a>		
GeoTracker Data:	Not Reported		

<b>Y98 NNW 1/2 - 1 Mile Lower</b>			<b>CA WELLS CADWR0000035088</b>
---	--	--	---------------------------------

Well ID:	04S10W07K002S	Well Type:	UNK
Source:	Department of Water Resources		
Other Name:	04S10W07K002S	GAMA PFAS Testing:	Not Reported
Groundwater Quality Data:	<a href="https://gamagroundwater.waterboards.ca.gov/gama/gamamap/public/GamaDataDisplay.asp?dataset=DWR&amp;samp_date=&amp;global_id=&amp;assigned_name=04S10W07K002S&amp;store_num=">https://gamagroundwater.waterboards.ca.gov/gama/gamamap/public/GamaDataDisplay.asp?dataset=DWR&amp;samp_date=&amp;global_id=&amp;assigned_name=04S10W07K002S&amp;store_num=</a>		
GeoTracker Data:	Not Reported		

<b>Y99 NNW 1/2 - 1 Mile Lower</b>			<b>CA WELLS CADWR0000029007</b>
---	--	--	---------------------------------

Well ID:	04S10W07K001S	Well Type:	UNK
Source:	Department of Water Resources		

## GEOCHECK® - PHYSICAL SETTING SOURCE MAP FINDINGS

Other Name:	04S10W07K001S	GAMA PFAS Testing:	Not Reported
Groundwater Quality Data:	<a href="https://gamagroundwater.waterboards.ca.gov/gama/gamamap/public/GamaDataDisplay.asp?dataset=DWR&amp;samp_date=&amp;global_id=&amp;assigned_name=04S10W07K001S&amp;store_num=">https://gamagroundwater.waterboards.ca.gov/gama/gamamap/public/GamaDataDisplay.asp?dataset=DWR&amp;samp_date=&amp;global_id=&amp;assigned_name=04S10W07K001S&amp;store_num=</a>		
GeoTracker Data:	Not Reported		

**U100**  
**NE**  
**1/2 - 1 Mile**  
**Higher**

**CA WELLS      CAEDF000000176**

Well ID:	T0605974438-KAP9	Well Type:	MONITORING
Source:	EDF	Other Name:	KAP9
GAMA PFAS Testing:	Not Reported		
Groundwater Quality Data:	<a href="https://gamagroundwater.waterboards.ca.gov/gama/gamamap/public/GamaDataDisplay.asp?dataset=EDF&amp;samp_date=&amp;global_id=T0605974438&amp;assigned_name=KAP9&amp;store_num=">https://gamagroundwater.waterboards.ca.gov/gama/gamamap/public/GamaDataDisplay.asp?dataset=EDF&amp;samp_date=&amp;global_id=T0605974438&amp;assigned_name=KAP9&amp;store_num=</a>		
GeoTracker Data:	<a href="https://geotracker.waterboards.ca.gov/profile_report.asp?cmd=MWEDFResults&amp;global_id=T0605974438&amp;assigned_name=KAP9">https://geotracker.waterboards.ca.gov/profile_report.asp?cmd=MWEDFResults&amp;global_id=T0605974438&amp;assigned_name=KAP9</a>		

**R101**  
**NE**  
**1/2 - 1 Mile**  
**Higher**

**CA WELLS      CAEDF0000059993**

Well ID:	T0605974438-KASG/P3	Well Type:	MONITORING
Source:	EDF	Other Name:	KASG/P3
GAMA PFAS Testing:	Not Reported		
Groundwater Quality Data:	<a href="https://gamagroundwater.waterboards.ca.gov/gama/gamamap/public/GamaDataDisplay.asp?dataset=EDF&amp;samp_date=&amp;global_id=T0605974438&amp;assigned_name=KASG/P3&amp;store_num=">https://gamagroundwater.waterboards.ca.gov/gama/gamamap/public/GamaDataDisplay.asp?dataset=EDF&amp;samp_date=&amp;global_id=T0605974438&amp;assigned_name=KASG/P3&amp;store_num=</a>		
GeoTracker Data:	<a href="https://geotracker.waterboards.ca.gov/profile_report.asp?cmd=MWEDFResults&amp;global_id=T0605974438&amp;assigned_name=KASG/P3">https://geotracker.waterboards.ca.gov/profile_report.asp?cmd=MWEDFResults&amp;global_id=T0605974438&amp;assigned_name=KASG/P3</a>		

**R102**  
**NE**  
**1/2 - 1 Mile**  
**Higher**

**CA WELLS      CAEDF000005252**

Well ID:	T0605974438-CPT4	Well Type:	MONITORING
Source:	EDF	Other Name:	CPT4
GAMA PFAS Testing:	Not Reported		
Groundwater Quality Data:	<a href="https://gamagroundwater.waterboards.ca.gov/gama/gamamap/public/GamaDataDisplay.asp?dataset=EDF&amp;samp_date=&amp;global_id=T0605974438&amp;assigned_name=CPT4&amp;store_num=">https://gamagroundwater.waterboards.ca.gov/gama/gamamap/public/GamaDataDisplay.asp?dataset=EDF&amp;samp_date=&amp;global_id=T0605974438&amp;assigned_name=CPT4&amp;store_num=</a>		
GeoTracker Data:	<a href="https://geotracker.waterboards.ca.gov/profile_report.asp?cmd=MWEDFResults&amp;global_id=T0605974438&amp;assigned_name=CPT4">https://geotracker.waterboards.ca.gov/profile_report.asp?cmd=MWEDFResults&amp;global_id=T0605974438&amp;assigned_name=CPT4</a>		

**Z103**  
**NE**  
**1/2 - 1 Mile**  
**Higher**

**CA WELLS      CAEDF0000045164**

Well ID:	T0605974438-QM6-S	Well Type:	MONITORING
Source:	EDF	Other Name:	QM6-S
GAMA PFAS Testing:	Not Reported		
Groundwater Quality Data:	<a href="https://gamagroundwater.waterboards.ca.gov/gama/gamamap/public/GamaDataDisplay.asp?dataset=EDF&amp;samp_date=&amp;global_id=T0605974438&amp;assigned_name=QM6-S&amp;store_num=">https://gamagroundwater.waterboards.ca.gov/gama/gamamap/public/GamaDataDisplay.asp?dataset=EDF&amp;samp_date=&amp;global_id=T0605974438&amp;assigned_name=QM6-S&amp;store_num=</a>		



## GEOCHECK® - PHYSICAL SETTING SOURCE MAP FINDINGS

GeoTracker Data: [https://geotracker.waterboards.ca.gov/profile\\_report.asp?cmd=MWEDFResults&global\\_id=T0605974438&assigned\\_name=QM6-S](https://geotracker.waterboards.ca.gov/profile_report.asp?cmd=MWEDFResults&global_id=T0605974438&assigned_name=QM6-S)

**Z104  
NE  
1/2 - 1 Mile  
Higher**

**CA WELLS CAEDF0000021584**

Well ID: T0605974438-QM6-D      Well Type: MONITORING  
 Source: EDF      Other Name: QM6-D  
 GAMA PFAS Testing: Not Reported  
 Groundwater Quality Data: [https://gamagroundwater.waterboards.ca.gov/gama/gamamap/public/GamaDataDisplay.asp?dataset=EDF&samp\\_date=&global\\_id=T0605974438&assigned\\_name=QM6-D&store\\_num=](https://gamagroundwater.waterboards.ca.gov/gama/gamamap/public/GamaDataDisplay.asp?dataset=EDF&samp_date=&global_id=T0605974438&assigned_name=QM6-D&store_num=)  
 GeoTracker Data: [https://geotracker.waterboards.ca.gov/profile\\_report.asp?cmd=MWEDFResults&global\\_id=T0605974438&assigned\\_name=QM6-D](https://geotracker.waterboards.ca.gov/profile_report.asp?cmd=MWEDFResults&global_id=T0605974438&assigned_name=QM6-D)

**AA105  
WNW  
1/2 - 1 Mile  
Lower**

**CA WELLS CADWR0000023246**

Well ID: 04S10W18D004S      Well Type: UNK  
 Source: Department of Water Resources  
 Other Name: 04S10W18D004S      GAMA PFAS Testing: Not Reported  
 Groundwater Quality Data: [https://gamagroundwater.waterboards.ca.gov/gama/gamamap/public/GamaDataDisplay.asp?dataset=DWR&samp\\_date=&global\\_id=&assigned\\_name=04S10W18D004S&store\\_num=](https://gamagroundwater.waterboards.ca.gov/gama/gamamap/public/GamaDataDisplay.asp?dataset=DWR&samp_date=&global_id=&assigned_name=04S10W18D004S&store_num=)  
 GeoTracker Data: Not Reported

**AA106  
WNW  
1/2 - 1 Mile  
Lower**

**CA WELLS CADWR0000020725**

Well ID: 04S10W18D001S      Well Type: UNK  
 Source: Department of Water Resources  
 Other Name: 04S10W18D001S      GAMA PFAS Testing: Not Reported  
 Groundwater Quality Data: [https://gamagroundwater.waterboards.ca.gov/gama/gamamap/public/GamaDataDisplay.asp?dataset=DWR&samp\\_date=&global\\_id=&assigned\\_name=04S10W18D001S&store\\_num=](https://gamagroundwater.waterboards.ca.gov/gama/gamamap/public/GamaDataDisplay.asp?dataset=DWR&samp_date=&global_id=&assigned_name=04S10W18D001S&store_num=)  
 GeoTracker Data: Not Reported

**AA107  
WNW  
1/2 - 1 Mile  
Lower**

**CA WELLS CADWR0000024596**

Well ID: 04S10W18D003S      Well Type: UNK  
 Source: Department of Water Resources  
 Other Name: 04S10W18D003S      GAMA PFAS Testing: Not Reported  
 Groundwater Quality Data: [https://gamagroundwater.waterboards.ca.gov/gama/gamamap/public/GamaDataDisplay.asp?dataset=DWR&samp\\_date=&global\\_id=&assigned\\_name=04S10W18D003S&store\\_num=](https://gamagroundwater.waterboards.ca.gov/gama/gamamap/public/GamaDataDisplay.asp?dataset=DWR&samp_date=&global_id=&assigned_name=04S10W18D003S&store_num=)  
 GeoTracker Data: Not Reported

## GEOCHECK® - PHYSICAL SETTING SOURCE MAP FINDINGS

Map ID  
Direction  
Distance  
Elevation

Database      EDR ID Number

**AA108**  
**WNW**  
**1/2 - 1 Mile**  
**Lower**

**CA WELLS      CADWR000007768**

Well ID:                      04S10W18D005S                      Well Type:                      UNK  
 Source:                      Department of Water Resources  
 Other Name:                04S10W18D005S                      GAMA PFAS Testing:              Not Reported  
 Groundwater Quality Data:    [https://gamagroundwater.waterboards.ca.gov/gama/gamamap/public/GamaDataDisplay.asp?dataset=DWR&samp\\_date=&global\\_id=&assigned\\_name=04S10W18D005S&store\\_num=](https://gamagroundwater.waterboards.ca.gov/gama/gamamap/public/GamaDataDisplay.asp?dataset=DWR&samp_date=&global_id=&assigned_name=04S10W18D005S&store_num=)  
 GeoTracker Data:              Not Reported

**AA109**  
**WNW**  
**1/2 - 1 Mile**  
**Lower**

**CA WELLS      CADWR0000030379**

Well ID:                      04S10W18D002S                      Well Type:                      UNK  
 Source:                      Department of Water Resources  
 Other Name:                04S10W18D002S                      GAMA PFAS Testing:              Not Reported  
 Groundwater Quality Data:    [https://gamagroundwater.waterboards.ca.gov/gama/gamamap/public/GamaDataDisplay.asp?dataset=DWR&samp\\_date=&global\\_id=&assigned\\_name=04S10W18D002S&store\\_num=](https://gamagroundwater.waterboards.ca.gov/gama/gamamap/public/GamaDataDisplay.asp?dataset=DWR&samp_date=&global_id=&assigned_name=04S10W18D002S&store_num=)  
 GeoTracker Data:              Not Reported

**U110**  
**NE**  
**1/2 - 1 Mile**  
**Higher**

**CA WELLS      CAEDF0000120608**

Well ID:                      T0605974438-QM4-S                      Well Type:                      MONITORING  
 Source:                      EDF                                      Other Name:                      QM4-S  
 GAMA PFAS Testing:              Not Reported  
 Groundwater Quality Data:    [https://gamagroundwater.waterboards.ca.gov/gama/gamamap/public/GamaDataDisplay.asp?dataset=EDF&samp\\_date=&global\\_id=T0605974438&assigned\\_name=QM4-S&store\\_num=](https://gamagroundwater.waterboards.ca.gov/gama/gamamap/public/GamaDataDisplay.asp?dataset=EDF&samp_date=&global_id=T0605974438&assigned_name=QM4-S&store_num=)  
 GeoTracker Data:              [https://geotracker.waterboards.ca.gov/profile\\_report.asp?cmd=MWEDFResults&global\\_id=T0605974438&assigned\\_name=QM4-S](https://geotracker.waterboards.ca.gov/profile_report.asp?cmd=MWEDFResults&global_id=T0605974438&assigned_name=QM4-S)

**U111**  
**NE**  
**1/2 - 1 Mile**  
**Higher**

**CA WELLS      CAEDF0000125538**

Well ID:                      T0605974438-QM4-D                      Well Type:                      MONITORING  
 Source:                      EDF                                      Other Name:                      QM4-D  
 GAMA PFAS Testing:              Not Reported  
 Groundwater Quality Data:    [https://gamagroundwater.waterboards.ca.gov/gama/gamamap/public/GamaDataDisplay.asp?dataset=EDF&samp\\_date=&global\\_id=T0605974438&assigned\\_name=QM4-D&store\\_num=](https://gamagroundwater.waterboards.ca.gov/gama/gamamap/public/GamaDataDisplay.asp?dataset=EDF&samp_date=&global_id=T0605974438&assigned_name=QM4-D&store_num=)  
 GeoTracker Data:              [https://geotracker.waterboards.ca.gov/profile\\_report.asp?cmd=MWEDFResults&global\\_id=T0605974438&assigned\\_name=QM4-D](https://geotracker.waterboards.ca.gov/profile_report.asp?cmd=MWEDFResults&global_id=T0605974438&assigned_name=QM4-D)

## GEOCHECK® - PHYSICAL SETTING SOURCE MAP FINDINGS

Map ID  
Direction  
Distance  
Elevation

Database      EDR ID Number

**AB112**  
**NE**  
**1/2 - 1 Mile**  
**Higher**

**CA WELLS      CADWR0000025454**

Well ID: 04S10W08Q001S      Well Type: UNK  
 Source: Department of Water Resources  
 Other Name: 04S10W08Q001S      GAMA PFAS Testing: Not Reported  
 Groundwater Quality Data: [https://gamagroundwater.waterboards.ca.gov/gama/gamamap/public/GamaDataDisplay.asp?dataset=DWR&samp\\_date=&global\\_id=&assigned\\_name=04S10W08Q001S&store\\_num=](https://gamagroundwater.waterboards.ca.gov/gama/gamamap/public/GamaDataDisplay.asp?dataset=DWR&samp_date=&global_id=&assigned_name=04S10W08Q001S&store_num=)  
 GeoTracker Data: Not Reported

**AB113**  
**NE**  
**1/2 - 1 Mile**  
**Higher**

**CA WELLS      CAEDF0000120189**

Well ID: T0605974438-CPT8      Well Type: MONITORING  
 Source: EDF      Other Name: CPT8  
 GAMA PFAS Testing: Not Reported  
 Groundwater Quality Data: [https://gamagroundwater.waterboards.ca.gov/gama/gamamap/public/GamaDataDisplay.asp?dataset=EDF&samp\\_date=&global\\_id=T0605974438&assigned\\_name=CPT8&store\\_num=](https://gamagroundwater.waterboards.ca.gov/gama/gamamap/public/GamaDataDisplay.asp?dataset=EDF&samp_date=&global_id=T0605974438&assigned_name=CPT8&store_num=)  
 GeoTracker Data: [https://geotracker.waterboards.ca.gov/profile\\_report.asp?cmd=MWEDFResults&global\\_id=T0605974438&assigned\\_name=CPT8](https://geotracker.waterboards.ca.gov/profile_report.asp?cmd=MWEDFResults&global_id=T0605974438&assigned_name=CPT8)

**W114**  
**East**  
**1/2 - 1 Mile**  
**Higher**

**CA WELLS      CADDW0000018825**

Well ID: 3010001-006      Well Type: MUNICIPAL  
 Source: Department of Health Services  
 Other Name: WELL 010 - DESTROYED      GAMA PFAS Testing: Not Reported  
 Groundwater Quality Data: [https://gamagroundwater.waterboards.ca.gov/gama/gamamap/public/GamaDataDisplay.asp?dataset=DHS&samp\\_date=&global\\_id=&assigned\\_name=3010001-006&store\\_num=](https://gamagroundwater.waterboards.ca.gov/gama/gamamap/public/GamaDataDisplay.asp?dataset=DHS&samp_date=&global_id=&assigned_name=3010001-006&store_num=)  
 GeoTracker Data: Not Reported

**AB115**  
**NE**  
**1/2 - 1 Mile**  
**Higher**

**CA WELLS      CAEDF0000045174**

Well ID: T0605974438-KAP1      Well Type: MONITORING  
 Source: EDF      Other Name: KAP1  
 GAMA PFAS Testing: Not Reported  
 Groundwater Quality Data: [https://gamagroundwater.waterboards.ca.gov/gama/gamamap/public/GamaDataDisplay.asp?dataset=EDF&samp\\_date=&global\\_id=T0605974438&assigned\\_name=KAP1&store\\_num=](https://gamagroundwater.waterboards.ca.gov/gama/gamamap/public/GamaDataDisplay.asp?dataset=EDF&samp_date=&global_id=T0605974438&assigned_name=KAP1&store_num=)  
 GeoTracker Data: [https://geotracker.waterboards.ca.gov/profile\\_report.asp?cmd=MWEDFResults&global\\_id=T0605974438&assigned\\_name=KAP1](https://geotracker.waterboards.ca.gov/profile_report.asp?cmd=MWEDFResults&global_id=T0605974438&assigned_name=KAP1)

## GEOCHECK® - PHYSICAL SETTING SOURCE MAP FINDINGS

Map ID  
Direction  
Distance  
Elevation

Database      EDR ID Number

**AB116**  
**NE**  
**1/2 - 1 Mile**  
**Higher**

**CA WELLS      CAEDF0000080631**

Well ID:	T0605974438-KAP2	Well Type:	MONITORING
Source:	EDF	Other Name:	KAP2
GAMA PFAS Testing:	Not Reported		
Groundwater Quality Data:	<a href="https://gamagroundwater.waterboards.ca.gov/gama/gamamap/public/GamaDataDisplay.asp?dataset=EDF&amp;samp_date=&amp;global_id=T0605974438&amp;assigned_name=KAP2&amp;store_num=">https://gamagroundwater.waterboards.ca.gov/gama/gamamap/public/GamaDataDisplay.asp?dataset=EDF&amp;samp_date=&amp;global_id=T0605974438&amp;assigned_name=KAP2&amp;store_num=</a>		
GeoTracker Data:	<a href="https://geotracker.waterboards.ca.gov/profile_report.asp?cmd=MWEDFResults&amp;global_id=T0605974438&amp;assigned_name=KAP2">https://geotracker.waterboards.ca.gov/profile_report.asp?cmd=MWEDFResults&amp;global_id=T0605974438&amp;assigned_name=KAP2</a>		

**Z117**  
**NE**  
**1/2 - 1 Mile**  
**Higher**

**CA WELLS      CAEDF0000096436**

Well ID:	T0605974438-QM7-D	Well Type:	MONITORING
Source:	EDF	Other Name:	QM7-D
GAMA PFAS Testing:	Not Reported		
Groundwater Quality Data:	<a href="https://gamagroundwater.waterboards.ca.gov/gama/gamamap/public/GamaDataDisplay.asp?dataset=EDF&amp;samp_date=&amp;global_id=T0605974438&amp;assigned_name=QM7-D&amp;store_num=">https://gamagroundwater.waterboards.ca.gov/gama/gamamap/public/GamaDataDisplay.asp?dataset=EDF&amp;samp_date=&amp;global_id=T0605974438&amp;assigned_name=QM7-D&amp;store_num=</a>		
GeoTracker Data:	<a href="https://geotracker.waterboards.ca.gov/profile_report.asp?cmd=MWEDFResults&amp;global_id=T0605974438&amp;assigned_name=QM7-D">https://geotracker.waterboards.ca.gov/profile_report.asp?cmd=MWEDFResults&amp;global_id=T0605974438&amp;assigned_name=QM7-D</a>		

**Z118**  
**NE**  
**1/2 - 1 Mile**  
**Higher**

**CA WELLS      CAEDF0000043688**

Well ID:	T0605974438-QM7-S	Well Type:	MONITORING
Source:	EDF	Other Name:	QM7-S
GAMA PFAS Testing:	Not Reported		
Groundwater Quality Data:	<a href="https://gamagroundwater.waterboards.ca.gov/gama/gamamap/public/GamaDataDisplay.asp?dataset=EDF&amp;samp_date=&amp;global_id=T0605974438&amp;assigned_name=QM7-S&amp;store_num=">https://gamagroundwater.waterboards.ca.gov/gama/gamamap/public/GamaDataDisplay.asp?dataset=EDF&amp;samp_date=&amp;global_id=T0605974438&amp;assigned_name=QM7-S&amp;store_num=</a>		
GeoTracker Data:	<a href="https://geotracker.waterboards.ca.gov/profile_report.asp?cmd=MWEDFResults&amp;global_id=T0605974438&amp;assigned_name=QM7-S">https://geotracker.waterboards.ca.gov/profile_report.asp?cmd=MWEDFResults&amp;global_id=T0605974438&amp;assigned_name=QM7-S</a>		

**AB119**  
**NE**  
**1/2 - 1 Mile**  
**Higher**

**CA WELLS      CAEDF0000031670**

Well ID:	T0605974438-CB4	Well Type:	MONITORING
Source:	EDF	Other Name:	CB4
GAMA PFAS Testing:	Not Reported		
Groundwater Quality Data:	<a href="https://gamagroundwater.waterboards.ca.gov/gama/gamamap/public/GamaDataDisplay.asp?dataset=EDF&amp;samp_date=&amp;global_id=T0605974438&amp;assigned_name=CB4&amp;store_num=">https://gamagroundwater.waterboards.ca.gov/gama/gamamap/public/GamaDataDisplay.asp?dataset=EDF&amp;samp_date=&amp;global_id=T0605974438&amp;assigned_name=CB4&amp;store_num=</a>		
GeoTracker Data:	<a href="https://geotracker.waterboards.ca.gov/profile_report.asp?cmd=MWEDFResults&amp;global_id=T0605974438&amp;assigned_name=CB4">https://geotracker.waterboards.ca.gov/profile_report.asp?cmd=MWEDFResults&amp;global_id=T0605974438&amp;assigned_name=CB4</a>		

## GEOCHECK® - PHYSICAL SETTING SOURCE MAP FINDINGS

Map ID  
Direction  
Distance  
Elevation

Database      EDR ID Number

**AB120**  
**NE**  
**1/2 - 1 Mile**  
**Higher**

**CA WELLS      CAEDF0000078763**

Well ID:	T0605974438-QM8-S	Well Type:	MONITORING
Source:	EDF	Other Name:	QM8-S
GAMA PFAS Testing:	Not Reported		
Groundwater Quality Data:	<a href="https://gamagroundwater.waterboards.ca.gov/gama/gamamap/public/GamaDataDisplay.asp?dataset=EDF&amp;samp_date=&amp;global_id=T0605974438&amp;assigned_name=QM8-S&amp;store_num=">https://gamagroundwater.waterboards.ca.gov/gama/gamamap/public/GamaDataDisplay.asp?dataset=EDF&amp;samp_date=&amp;global_id=T0605974438&amp;assigned_name=QM8-S&amp;store_num=</a>		
GeoTracker Data:	<a href="https://geotracker.waterboards.ca.gov/profile_report.asp?cmd=MWEDFResults&amp;global_id=T0605974438&amp;assigned_name=QM8-S">https://geotracker.waterboards.ca.gov/profile_report.asp?cmd=MWEDFResults&amp;global_id=T0605974438&amp;assigned_name=QM8-S</a>		

**AB121**  
**NE**  
**1/2 - 1 Mile**  
**Higher**

**CA WELLS      CAEDF0000119874**

Well ID:	T0605974438-QM8-D	Well Type:	MONITORING
Source:	EDF	Other Name:	QM8-D
GAMA PFAS Testing:	Not Reported		
Groundwater Quality Data:	<a href="https://gamagroundwater.waterboards.ca.gov/gama/gamamap/public/GamaDataDisplay.asp?dataset=EDF&amp;samp_date=&amp;global_id=T0605974438&amp;assigned_name=QM8-D&amp;store_num=">https://gamagroundwater.waterboards.ca.gov/gama/gamamap/public/GamaDataDisplay.asp?dataset=EDF&amp;samp_date=&amp;global_id=T0605974438&amp;assigned_name=QM8-D&amp;store_num=</a>		
GeoTracker Data:	<a href="https://geotracker.waterboards.ca.gov/profile_report.asp?cmd=MWEDFResults&amp;global_id=T0605974438&amp;assigned_name=QM8-D">https://geotracker.waterboards.ca.gov/profile_report.asp?cmd=MWEDFResults&amp;global_id=T0605974438&amp;assigned_name=QM8-D</a>		

**AB122**  
**NE**  
**1/2 - 1 Mile**  
**Higher**

**CA WELLS      CAEDF0000078355**

Well ID:	T0605974438-CPT7	Well Type:	MONITORING
Source:	EDF	Other Name:	CPT7
GAMA PFAS Testing:	Not Reported		
Groundwater Quality Data:	<a href="https://gamagroundwater.waterboards.ca.gov/gama/gamamap/public/GamaDataDisplay.asp?dataset=EDF&amp;samp_date=&amp;global_id=T0605974438&amp;assigned_name=CPT7&amp;store_num=">https://gamagroundwater.waterboards.ca.gov/gama/gamamap/public/GamaDataDisplay.asp?dataset=EDF&amp;samp_date=&amp;global_id=T0605974438&amp;assigned_name=CPT7&amp;store_num=</a>		
GeoTracker Data:	<a href="https://geotracker.waterboards.ca.gov/profile_report.asp?cmd=MWEDFResults&amp;global_id=T0605974438&amp;assigned_name=CPT7">https://geotracker.waterboards.ca.gov/profile_report.asp?cmd=MWEDFResults&amp;global_id=T0605974438&amp;assigned_name=CPT7</a>		

**AB123**  
**NE**  
**1/2 - 1 Mile**  
**Higher**

**CA WELLS      CAEDF0000105479**

Well ID:	T0605974438-QM3-D	Well Type:	MONITORING
Source:	EDF	Other Name:	QM3-D
GAMA PFAS Testing:	Not Reported		
Groundwater Quality Data:	<a href="https://gamagroundwater.waterboards.ca.gov/gama/gamamap/public/GamaDataDisplay.asp?dataset=EDF&amp;samp_date=&amp;global_id=T0605974438&amp;assigned_name=QM3-D&amp;store_num=">https://gamagroundwater.waterboards.ca.gov/gama/gamamap/public/GamaDataDisplay.asp?dataset=EDF&amp;samp_date=&amp;global_id=T0605974438&amp;assigned_name=QM3-D&amp;store_num=</a>		
GeoTracker Data:	<a href="https://geotracker.waterboards.ca.gov/profile_report.asp?cmd=MWEDFResults&amp;global_id=T0605974438&amp;assigned_name=QM3-D">https://geotracker.waterboards.ca.gov/profile_report.asp?cmd=MWEDFResults&amp;global_id=T0605974438&amp;assigned_name=QM3-D</a>		

## GEOCHECK® - PHYSICAL SETTING SOURCE MAP FINDINGS

Map ID  
Direction  
Distance  
Elevation

Database      EDR ID Number

**AB124**  
**NE**  
**1/2 - 1 Mile**  
**Higher**

**CA WELLS      CAEDF0000077666**

Well ID:	T0605974438-QM3-S	Well Type:	MONITORING
Source:	EDF	Other Name:	QM3-S
GAMA PFAS Testing:	Not Reported		
Groundwater Quality Data:	<a href="https://gamagroundwater.waterboards.ca.gov/gama/gamamap/public/GamaDataDisplay.asp?dataset=EDF&amp;samp_date=&amp;global_id=T0605974438&amp;assigned_name=QM3-S&amp;store_num=">https://gamagroundwater.waterboards.ca.gov/gama/gamamap/public/GamaDataDisplay.asp?dataset=EDF&amp;samp_date=&amp;global_id=T0605974438&amp;assigned_name=QM3-S&amp;store_num=</a>		
GeoTracker Data:	<a href="https://geotracker.waterboards.ca.gov/profile_report.asp?cmd=MWEDFResults&amp;global_id=T0605974438&amp;assigned_name=QM3-S">https://geotracker.waterboards.ca.gov/profile_report.asp?cmd=MWEDFResults&amp;global_id=T0605974438&amp;assigned_name=QM3-S</a>		

**AB125**  
**NE**  
**1/2 - 1 Mile**  
**Higher**

**CA WELLS      CAEDF0000046244**

Well ID:	T0605974438-CB6	Well Type:	MONITORING
Source:	EDF	Other Name:	CB6
GAMA PFAS Testing:	Not Reported		
Groundwater Quality Data:	<a href="https://gamagroundwater.waterboards.ca.gov/gama/gamamap/public/GamaDataDisplay.asp?dataset=EDF&amp;samp_date=&amp;global_id=T0605974438&amp;assigned_name=CB6&amp;store_num=">https://gamagroundwater.waterboards.ca.gov/gama/gamamap/public/GamaDataDisplay.asp?dataset=EDF&amp;samp_date=&amp;global_id=T0605974438&amp;assigned_name=CB6&amp;store_num=</a>		
GeoTracker Data:	<a href="https://geotracker.waterboards.ca.gov/profile_report.asp?cmd=MWEDFResults&amp;global_id=T0605974438&amp;assigned_name=CB6">https://geotracker.waterboards.ca.gov/profile_report.asp?cmd=MWEDFResults&amp;global_id=T0605974438&amp;assigned_name=CB6</a>		

**AB126**  
**NE**  
**1/2 - 1 Mile**  
**Higher**

**CA WELLS      CAEDF0000056507**

Well ID:	T0605974438-CB3	Well Type:	MONITORING
Source:	EDF	Other Name:	CB3
GAMA PFAS Testing:	Not Reported		
Groundwater Quality Data:	<a href="https://gamagroundwater.waterboards.ca.gov/gama/gamamap/public/GamaDataDisplay.asp?dataset=EDF&amp;samp_date=&amp;global_id=T0605974438&amp;assigned_name=CB3&amp;store_num=">https://gamagroundwater.waterboards.ca.gov/gama/gamamap/public/GamaDataDisplay.asp?dataset=EDF&amp;samp_date=&amp;global_id=T0605974438&amp;assigned_name=CB3&amp;store_num=</a>		
GeoTracker Data:	<a href="https://geotracker.waterboards.ca.gov/profile_report.asp?cmd=MWEDFResults&amp;global_id=T0605974438&amp;assigned_name=CB3">https://geotracker.waterboards.ca.gov/profile_report.asp?cmd=MWEDFResults&amp;global_id=T0605974438&amp;assigned_name=CB3</a>		

**AC127**  
**NE**  
**1/2 - 1 Mile**  
**Higher**

**CA WELLS      CAEDF0000069837**

Well ID:	T0605974438-CB8	Well Type:	MONITORING
Source:	EDF	Other Name:	CB8
GAMA PFAS Testing:	Not Reported		
Groundwater Quality Data:	<a href="https://gamagroundwater.waterboards.ca.gov/gama/gamamap/public/GamaDataDisplay.asp?dataset=EDF&amp;samp_date=&amp;global_id=T0605974438&amp;assigned_name=CB8&amp;store_num=">https://gamagroundwater.waterboards.ca.gov/gama/gamamap/public/GamaDataDisplay.asp?dataset=EDF&amp;samp_date=&amp;global_id=T0605974438&amp;assigned_name=CB8&amp;store_num=</a>		
GeoTracker Data:	<a href="https://geotracker.waterboards.ca.gov/profile_report.asp?cmd=MWEDFResults&amp;global_id=T0605974438&amp;assigned_name=CB8">https://geotracker.waterboards.ca.gov/profile_report.asp?cmd=MWEDFResults&amp;global_id=T0605974438&amp;assigned_name=CB8</a>		

## GEOCHECK® - PHYSICAL SETTING SOURCE MAP FINDINGS

Map ID  
Direction  
Distance  
Elevation

Database      EDR ID Number

**AB128**  
**NE**  
**1/2 - 1 Mile**  
**Higher**

**CA WELLS      CAEDF0000079747**

Well ID:	T0605974438-CB5	Well Type:	MONITORING
Source:	EDF	Other Name:	CB5
GAMA PFAS Testing:	Not Reported		
Groundwater Quality Data:	<a href="https://gamagroundwater.waterboards.ca.gov/gama/gamamap/public/GamaDataDisplay.asp?dataset=EDF&amp;samp_date=&amp;global_id=T0605974438&amp;assigned_name=CB5&amp;store_num=">https://gamagroundwater.waterboards.ca.gov/gama/gamamap/public/GamaDataDisplay.asp?dataset=EDF&amp;samp_date=&amp;global_id=T0605974438&amp;assigned_name=CB5&amp;store_num=</a>		
GeoTracker Data:	<a href="https://geotracker.waterboards.ca.gov/profile_report.asp?cmd=MWEDFResults&amp;global_id=T0605974438&amp;assigned_name=CB5">https://geotracker.waterboards.ca.gov/profile_report.asp?cmd=MWEDFResults&amp;global_id=T0605974438&amp;assigned_name=CB5</a>		

**AB129**  
**NE**  
**1/2 - 1 Mile**  
**Higher**

**CA WELLS      CAEDF0000001903**

Well ID:	T0605974438-CB2	Well Type:	MONITORING
Source:	EDF	Other Name:	CB2
GAMA PFAS Testing:	Not Reported		
Groundwater Quality Data:	<a href="https://gamagroundwater.waterboards.ca.gov/gama/gamamap/public/GamaDataDisplay.asp?dataset=EDF&amp;samp_date=&amp;global_id=T0605974438&amp;assigned_name=CB2&amp;store_num=">https://gamagroundwater.waterboards.ca.gov/gama/gamamap/public/GamaDataDisplay.asp?dataset=EDF&amp;samp_date=&amp;global_id=T0605974438&amp;assigned_name=CB2&amp;store_num=</a>		
GeoTracker Data:	<a href="https://geotracker.waterboards.ca.gov/profile_report.asp?cmd=MWEDFResults&amp;global_id=T0605974438&amp;assigned_name=CB2">https://geotracker.waterboards.ca.gov/profile_report.asp?cmd=MWEDFResults&amp;global_id=T0605974438&amp;assigned_name=CB2</a>		

**AC130**  
**NE**  
**1/2 - 1 Mile**  
**Higher**

**CA WELLS      CAEDF0000143035**

Well ID:	T0605974438-CB7	Well Type:	MONITORING
Source:	EDF	Other Name:	CB7
GAMA PFAS Testing:	Not Reported		
Groundwater Quality Data:	<a href="https://gamagroundwater.waterboards.ca.gov/gama/gamamap/public/GamaDataDisplay.asp?dataset=EDF&amp;samp_date=&amp;global_id=T0605974438&amp;assigned_name=CB7&amp;store_num=">https://gamagroundwater.waterboards.ca.gov/gama/gamamap/public/GamaDataDisplay.asp?dataset=EDF&amp;samp_date=&amp;global_id=T0605974438&amp;assigned_name=CB7&amp;store_num=</a>		
GeoTracker Data:	<a href="https://geotracker.waterboards.ca.gov/profile_report.asp?cmd=MWEDFResults&amp;global_id=T0605974438&amp;assigned_name=CB7">https://geotracker.waterboards.ca.gov/profile_report.asp?cmd=MWEDFResults&amp;global_id=T0605974438&amp;assigned_name=CB7</a>		

**AB131**  
**NE**  
**1/2 - 1 Mile**  
**Higher**

**CA WELLS      CAEDF0000070591**

Well ID:	T0605974438-QM2-D	Well Type:	MONITORING
Source:	EDF	Other Name:	QM2-D
GAMA PFAS Testing:	Not Reported		
Groundwater Quality Data:	<a href="https://gamagroundwater.waterboards.ca.gov/gama/gamamap/public/GamaDataDisplay.asp?dataset=EDF&amp;samp_date=&amp;global_id=T0605974438&amp;assigned_name=QM2-D&amp;store_num=">https://gamagroundwater.waterboards.ca.gov/gama/gamamap/public/GamaDataDisplay.asp?dataset=EDF&amp;samp_date=&amp;global_id=T0605974438&amp;assigned_name=QM2-D&amp;store_num=</a>		
GeoTracker Data:	<a href="https://geotracker.waterboards.ca.gov/profile_report.asp?cmd=MWEDFResults&amp;global_id=T0605974438&amp;assigned_name=QM2-D">https://geotracker.waterboards.ca.gov/profile_report.asp?cmd=MWEDFResults&amp;global_id=T0605974438&amp;assigned_name=QM2-D</a>		

## GEOCHECK® - PHYSICAL SETTING SOURCE MAP FINDINGS

Map ID  
Direction  
Distance  
Elevation

Database      EDR ID Number

**AB132**  
**NE**  
**1/2 - 1 Mile**  
**Higher**

**CA WELLS      CAEDF0000126230**

Well ID:	T0605974438-QM2-S	Well Type:	MONITORING
Source:	EDF	Other Name:	QM2-S
GAMA PFAS Testing:	Not Reported		
Groundwater Quality Data:	<a href="https://gamagroundwater.waterboards.ca.gov/gama/gamamap/public/GamaDataDisplay.asp?dataset=EDF&amp;samp_date=&amp;global_id=T0605974438&amp;assigned_name=QM2-S&amp;store_num=">https://gamagroundwater.waterboards.ca.gov/gama/gamamap/public/GamaDataDisplay.asp?dataset=EDF&amp;samp_date=&amp;global_id=T0605974438&amp;assigned_name=QM2-S&amp;store_num=</a>		
GeoTracker Data:	<a href="https://geotracker.waterboards.ca.gov/profile_report.asp?cmd=MWEDFResults&amp;global_id=T0605974438&amp;assigned_name=QM2-S">https://geotracker.waterboards.ca.gov/profile_report.asp?cmd=MWEDFResults&amp;global_id=T0605974438&amp;assigned_name=QM2-S</a>		

**AB133**  
**NE**  
**1/2 - 1 Mile**  
**Higher**

**CA WELLS      CAEDF0000111388**

Well ID:	T0605974438-CPT6	Well Type:	MONITORING
Source:	EDF	Other Name:	CPT6
GAMA PFAS Testing:	Not Reported		
Groundwater Quality Data:	<a href="https://gamagroundwater.waterboards.ca.gov/gama/gamamap/public/GamaDataDisplay.asp?dataset=EDF&amp;samp_date=&amp;global_id=T0605974438&amp;assigned_name=CPT6&amp;store_num=">https://gamagroundwater.waterboards.ca.gov/gama/gamamap/public/GamaDataDisplay.asp?dataset=EDF&amp;samp_date=&amp;global_id=T0605974438&amp;assigned_name=CPT6&amp;store_num=</a>		
GeoTracker Data:	<a href="https://geotracker.waterboards.ca.gov/profile_report.asp?cmd=MWEDFResults&amp;global_id=T0605974438&amp;assigned_name=CPT6">https://geotracker.waterboards.ca.gov/profile_report.asp?cmd=MWEDFResults&amp;global_id=T0605974438&amp;assigned_name=CPT6</a>		

**AC134**  
**NE**  
**1/2 - 1 Mile**  
**Higher**

**CA WELLS      CAEDF0000003293**

Well ID:	T0605974438-CB1	Well Type:	MONITORING
Source:	EDF	Other Name:	CB1
GAMA PFAS Testing:	Not Reported		
Groundwater Quality Data:	<a href="https://gamagroundwater.waterboards.ca.gov/gama/gamamap/public/GamaDataDisplay.asp?dataset=EDF&amp;samp_date=&amp;global_id=T0605974438&amp;assigned_name=CB1&amp;store_num=">https://gamagroundwater.waterboards.ca.gov/gama/gamamap/public/GamaDataDisplay.asp?dataset=EDF&amp;samp_date=&amp;global_id=T0605974438&amp;assigned_name=CB1&amp;store_num=</a>		
GeoTracker Data:	<a href="https://geotracker.waterboards.ca.gov/profile_report.asp?cmd=MWEDFResults&amp;global_id=T0605974438&amp;assigned_name=CB1">https://geotracker.waterboards.ca.gov/profile_report.asp?cmd=MWEDFResults&amp;global_id=T0605974438&amp;assigned_name=CB1</a>		

**AC135**  
**NE**  
**1/2 - 1 Mile**  
**Higher**

**CA WELLS      CAEDF0000126226**

Well ID:	T0605974438-CPT5	Well Type:	MONITORING
Source:	EDF	Other Name:	CPT5
GAMA PFAS Testing:	Not Reported		
Groundwater Quality Data:	<a href="https://gamagroundwater.waterboards.ca.gov/gama/gamamap/public/GamaDataDisplay.asp?dataset=EDF&amp;samp_date=&amp;global_id=T0605974438&amp;assigned_name=CPT5&amp;store_num=">https://gamagroundwater.waterboards.ca.gov/gama/gamamap/public/GamaDataDisplay.asp?dataset=EDF&amp;samp_date=&amp;global_id=T0605974438&amp;assigned_name=CPT5&amp;store_num=</a>		
GeoTracker Data:	<a href="https://geotracker.waterboards.ca.gov/profile_report.asp?cmd=MWEDFResults&amp;global_id=T0605974438&amp;assigned_name=CPT5">https://geotracker.waterboards.ca.gov/profile_report.asp?cmd=MWEDFResults&amp;global_id=T0605974438&amp;assigned_name=CPT5</a>		



## GEOCHECK® - PHYSICAL SETTING SOURCE MAP FINDINGS

Map ID  
Direction  
Distance  
Elevation

Database      EDR ID Number

**AD136**  
**West**  
**1/2 - 1 Mile**  
**Lower**

Site ID: 083003183T  
Groundwater Flow: Varies  
Shallow Water Depth: 35  
Deep Water Depth: 36  
Average Water Depth: Not Reported  
Date: 10/08/1998

**AQUIFLOW      34023**

**AD137**  
**West**  
**1/2 - 1 Mile**  
**Lower**

Site ID: 083003183T  
Groundwater Flow: Varies  
Shallow Water Depth: 35  
Deep Water Depth: 36  
Average Water Depth: Not Reported  
Date: 10/08/1998

**AQUIFLOW      34024**

**AE138**  
**North**  
**1/2 - 1 Mile**  
**Higher**

**CA WELLS      CAEDF0000127099**

Well ID: T0605902076-MW-7      Well Type: MONITORING  
Source: EDF      Other Name: MW-7  
GAMA PFAS Testing: Not Reported  
Groundwater Quality Data: [https://gamagroundwater.waterboards.ca.gov/gama/gamamap/public/GamaDataDisplay.asp?dataset=EDF&samp\\_date=&global\\_id=T0605902076&assigned\\_name=MW-7&store\\_num=](https://gamagroundwater.waterboards.ca.gov/gama/gamamap/public/GamaDataDisplay.asp?dataset=EDF&samp_date=&global_id=T0605902076&assigned_name=MW-7&store_num=)  
GeoTracker Data: [https://geotracker.waterboards.ca.gov/profile\\_report.asp?cmd=MWEDFResults&global\\_id=T0605902076&assigned\\_name=MW-7](https://geotracker.waterboards.ca.gov/profile_report.asp?cmd=MWEDFResults&global_id=T0605902076&assigned_name=MW-7)

**AC139**  
**NE**  
**1/2 - 1 Mile**  
**Higher**

**CA WELLS      CAEDF0000039730**

Well ID: T0605974438-KASG/P4      Well Type: MONITORING  
Source: EDF      Other Name: KASG/P4  
GAMA PFAS Testing: Not Reported  
Groundwater Quality Data: [https://gamagroundwater.waterboards.ca.gov/gama/gamamap/public/GamaDataDisplay.asp?dataset=EDF&samp\\_date=&global\\_id=T0605974438&assigned\\_name=KASG/P4&store\\_num=](https://gamagroundwater.waterboards.ca.gov/gama/gamamap/public/GamaDataDisplay.asp?dataset=EDF&samp_date=&global_id=T0605974438&assigned_name=KASG/P4&store_num=)  
GeoTracker Data: [https://geotracker.waterboards.ca.gov/profile\\_report.asp?cmd=MWEDFResults&global\\_id=T0605974438&assigned\\_name=KASG/P4](https://geotracker.waterboards.ca.gov/profile_report.asp?cmd=MWEDFResults&global_id=T0605974438&assigned_name=KASG/P4)

**AC140**  
**NE**  
**1/2 - 1 Mile**  
**Higher**

**CA WELLS      CAEDF0000127367**

Well ID: T0605974438-QM1-S      Well Type: MONITORING  
Source: EDF      Other Name: QM1-S  
GAMA PFAS Testing: Not Reported  
Groundwater Quality Data: [https://gamagroundwater.waterboards.ca.gov/gama/gamamap/public/GamaDataDisplay.asp?dataset=EDF&samp\\_date=&global\\_id=T0605974438&assigned\\_name=QM1-S&store\\_num=](https://gamagroundwater.waterboards.ca.gov/gama/gamamap/public/GamaDataDisplay.asp?dataset=EDF&samp_date=&global_id=T0605974438&assigned_name=QM1-S&store_num=)  
GeoTracker Data: [https://geotracker.waterboards.ca.gov/profile\\_report.asp?cmd=MWEDFResults&global\\_id=T0605974438&assigned\\_name=QM1-S](https://geotracker.waterboards.ca.gov/profile_report.asp?cmd=MWEDFResults&global_id=T0605974438&assigned_name=QM1-S)

## GEOCHECK® - PHYSICAL SETTING SOURCE MAP FINDINGS

Map ID  
Direction  
Distance  
Elevation

Database      EDR ID Number

**AC141**  
**NE**  
**1/2 - 1 Mile**  
**Higher**

**CA WELLS      CAEDF0000114205**

Well ID:	T0605974438-QM1-D	Well Type:	MONITORING
Source:	EDF	Other Name:	QM1-D
GAMA PFAS Testing:	Not Reported		
Groundwater Quality Data:	<a href="https://gamagroundwater.waterboards.ca.gov/gama/gamamap/public/GamaDataDisplay.asp?dataset=EDF&amp;samp_date=&amp;global_id=T0605974438&amp;assigned_name=QM1-D&amp;store_num=">https://gamagroundwater.waterboards.ca.gov/gama/gamamap/public/GamaDataDisplay.asp?dataset=EDF&amp;samp_date=&amp;global_id=T0605974438&amp;assigned_name=QM1-D&amp;store_num=</a>		
GeoTracker Data:	<a href="https://geotracker.waterboards.ca.gov/profile_report.asp?cmd=MWEDFResults&amp;global_id=T0605974438&amp;assigned_name=QM1-D">https://geotracker.waterboards.ca.gov/profile_report.asp?cmd=MWEDFResults&amp;global_id=T0605974438&amp;assigned_name=QM1-D</a>		

**AF142**  
**North**  
**1/2 - 1 Mile**  
**Lower**

**CA WELLS      CADWR0000029788**

Well ID:	04S10W07J003S	Well Type:	UNK
Source:	Department of Water Resources		
Other Name:	04S10W07J003S	GAMA PFAS Testing:	Not Reported
Groundwater Quality Data:	<a href="https://gamagroundwater.waterboards.ca.gov/gama/gamamap/public/GamaDataDisplay.asp?dataset=DWR&amp;samp_date=&amp;global_id=&amp;assigned_name=04S10W07J003S&amp;store_num=">https://gamagroundwater.waterboards.ca.gov/gama/gamamap/public/GamaDataDisplay.asp?dataset=DWR&amp;samp_date=&amp;global_id=&amp;assigned_name=04S10W07J003S&amp;store_num=</a>		
GeoTracker Data:	Not Reported		

**AF143**  
**North**  
**1/2 - 1 Mile**  
**Lower**

**FED USGS      USGS40000138533**

Organization ID:	USGS-CA		
Organization Name:	USGS California Water Science Center		
Monitor Location:	004S010W07J003S	Type:	Well
Description:	Not Reported	HUC:	18070106
Drainage Area:	Not Reported	Drainage Area Units:	Not Reported
Contrib Drainage Area:	Not Reported	Contrib Drainage Area Unts:	Not Reported
Aquifer:	California Coastal Basin aquifers		
Formation Type:	Not Reported	Aquifer Type:	Not Reported
Construction Date:	Not Reported	Well Depth:	Not Reported
Well Depth Units:	Not Reported	Well Hole Depth:	267
Well Hole Depth Units:	ft		

Ground water levels,Number of Measurements:	78	Level reading date:	1986-09-03
Feet below surface:	42.22	Feet to sea level:	Not Reported
Note:	Not Reported		

Level reading date:	1986-05-05	Feet below surface:	40.63
Feet to sea level:	Not Reported	Note:	Not Reported

Level reading date:	1986-02-12	Feet below surface:	41.33
Feet to sea level:	Not Reported	Note:	Not Reported

Level reading date:	1985-11-05	Feet below surface:	47.51
Feet to sea level:	Not Reported	Note:	Not Reported

## GEOCHECK® - PHYSICAL SETTING SOURCE MAP FINDINGS

Level reading date:	1985-08-21	Feet below surface:	41.30
Feet to sea level:	Not Reported	Note:	Not Reported
Level reading date:	1985-05-09	Feet below surface:	45.36
Feet to sea level:	Not Reported	Note:	Not Reported
Level reading date:	1985-04-15	Feet below surface:	38.89
Feet to sea level:	Not Reported	Note:	Not Reported
Level reading date:	1985-02-14	Feet below surface:	39.94
Feet to sea level:	Not Reported	Note:	Not Reported
Level reading date:	1984-11-14	Feet below surface:	41.83
Feet to sea level:	Not Reported	Note:	Not Reported
Level reading date:	1984-10-09	Feet below surface:	42.10
Feet to sea level:	Not Reported	Note:	Not Reported
Level reading date:	1984-09-06	Feet below surface:	41.90
Feet to sea level:	Not Reported	Note:	Not Reported
Level reading date:	1984-08-07	Feet below surface:	40.99
Feet to sea level:	Not Reported	Note:	Not Reported
Level reading date:	1984-07-03	Feet below surface:	43.60
Feet to sea level:	Not Reported	Note:	Not Reported
Level reading date:	1984-06-04	Feet below surface:	40.02
Feet to sea level:	Not Reported	Note:	Not Reported
Level reading date:	1984-05-07	Feet below surface:	39.59
Feet to sea level:	Not Reported	Note:	Not Reported
Level reading date:	1984-04-02	Feet below surface:	39.53
Feet to sea level:	Not Reported	Note:	Not Reported
Level reading date:	1984-03-07	Feet below surface:	39.88
Feet to sea level:	Not Reported	Note:	Not Reported
Level reading date:	1984-02-16	Feet below surface:	40.23
Feet to sea level:	Not Reported	Note:	Not Reported
Level reading date:	1983-11-08	Feet below surface:	43.75
Feet to sea level:	Not Reported	Note:	Not Reported
Level reading date:	1983-10-13	Feet below surface:	44.18
Feet to sea level:	Not Reported	Note:	Not Reported
Level reading date:	1983-09-01	Feet below surface:	44.91
Feet to sea level:	Not Reported	Note:	Not Reported
Level reading date:	1983-08-24	Feet below surface:	45.44
Feet to sea level:	Not Reported	Note:	Not Reported
Level reading date:	1983-08-02	Feet below surface:	45.97
Feet to sea level:	Not Reported	Note:	Not Reported
Level reading date:	1983-07-05	Feet below surface:	44.67
Feet to sea level:	Not Reported	Note:	Not Reported
Level reading date:	1983-06-09	Feet below surface:	44.20
Feet to sea level:	Not Reported	Note:	Not Reported

## GEOCHECK® - PHYSICAL SETTING SOURCE MAP FINDINGS

Level reading date:	1983-05-16	Feet below surface:	44.66
Feet to sea level:	Not Reported	Note:	Not Reported
Level reading date:	1983-05-12	Feet below surface:	44.78
Feet to sea level:	Not Reported	Note:	Not Reported
Level reading date:	1983-04-14	Feet below surface:	45.15
Feet to sea level:	Not Reported	Note:	Not Reported
Level reading date:	1983-02-10	Feet below surface:	47.69
Feet to sea level:	Not Reported	Note:	Not Reported
Level reading date:	1982-11-04	Feet below surface:	51.40
Feet to sea level:	Not Reported	Note:	Not Reported
Level reading date:	1982-08-04	Feet below surface:	49.84
Feet to sea level:	Not Reported	Note:	Not Reported
Level reading date:	1982-04-30	Feet below surface:	47.91
Feet to sea level:	Not Reported	Note:	Not Reported
Level reading date:	1982-01-27	Feet below surface:	50.21
Feet to sea level:	Not Reported	Note:	Not Reported
Level reading date:	1981-11-09	Feet below surface:	51.34
Feet to sea level:	Not Reported	Note:	Not Reported
Level reading date:	1981-07-30	Feet below surface:	48.58
Feet to sea level:	Not Reported	Note:	Not Reported
Level reading date:	1981-05-06	Feet below surface:	46.55
Feet to sea level:	Not Reported	Note:	Not Reported
Level reading date:	1981-02-06	Feet below surface:	47.85
Feet to sea level:	Not Reported	Note:	Not Reported
Level reading date:	1980-10-28	Feet below surface:	49.05
Feet to sea level:	Not Reported	Note:	Not Reported
Level reading date:	1980-08-28	Feet below surface:	49.19
Feet to sea level:	Not Reported	Note:	Not Reported
Level reading date:	1980-06-18	Feet below surface:	49.07
Feet to sea level:	Not Reported	Note:	Not Reported
Level reading date:	1980-02-07	Feet below surface:	50.57
Feet to sea level:	Not Reported	Note:	Not Reported
Level reading date:	1979-11-16	Feet below surface:	49.11
Feet to sea level:	Not Reported	Note:	Not Reported
Level reading date:	1979-07-31	Feet below surface:	51.58
Feet to sea level:	Not Reported	Note:	Not Reported
Level reading date:	1979-05-02	Feet below surface:	51.45
Feet to sea level:	Not Reported	Note:	Not Reported
Level reading date:	1979-02-05	Feet below surface:	51.75
Feet to sea level:	Not Reported	Note:	Not Reported
Level reading date:	1978-11-02	Feet below surface:	55.69
Feet to sea level:	Not Reported	Note:	Not Reported

## GEOCHECK® - PHYSICAL SETTING SOURCE MAP FINDINGS

Level reading date:	1977-11-02	Feet below surface:	62.10
Feet to sea level:	Not Reported	Note:	Not Reported
Level reading date:	1977-01-13	Feet below surface:	55.70
Feet to sea level:	Not Reported	Note:	Not Reported
Level reading date:	1976-10-28	Feet below surface:	66.00
Feet to sea level:	Not Reported	Note:	Not Reported
Level reading date:	1976-05-05	Feet below surface:	53.70
Feet to sea level:	Not Reported	Note:	Not Reported
Level reading date:	1976-03-09	Feet below surface:	58.40
Feet to sea level:	Not Reported	Note:	Not Reported
Level reading date:	1976-01-06	Feet below surface:	76.10
Feet to sea level:	Not Reported	Note:	Not Reported
Level reading date:	1975-10-31	Feet below surface:	69.20
Feet to sea level:	Not Reported	Note:	Not Reported
Level reading date:	1975-08-29	Feet below surface:	67.00
Feet to sea level:	Not Reported	Note:	Not Reported
Level reading date:	1975-06-27	Feet below surface:	71.30
Feet to sea level:	Not Reported	Note:	Not Reported
Level reading date:	1975-04-29	Feet below surface:	48.40
Feet to sea level:	Not Reported	Note:	Not Reported
Level reading date:	1975-03-18	Feet below surface:	52.90
Feet to sea level:	Not Reported	Note:	Not Reported
Level reading date:	1975-01-03	Feet below surface:	52.50
Feet to sea level:	Not Reported	Note:	Not Reported
Level reading date:	1974-10-30	Feet below surface:	66.50
Feet to sea level:	Not Reported	Note:	Not Reported
Level reading date:	1974-08-29	Feet below surface:	70.10
Feet to sea level:	Not Reported	Note:	Not Reported
Level reading date:	1974-04-30	Feet below surface:	75.20
Feet to sea level:	Not Reported	Note:	Not Reported
Level reading date:	1974-03-18	Feet below surface:	68.60
Feet to sea level:	Not Reported	Note:	Not Reported
Level reading date:	1974-01-23	Feet below surface:	59.70
Feet to sea level:	Not Reported	Note:	Not Reported
Level reading date:	1973-10-31	Feet below surface:	65.60
Feet to sea level:	Not Reported	Note:	Not Reported
Level reading date:	1973-09-06	Feet below surface:	69.90
Feet to sea level:	Not Reported	Note:	Not Reported
Level reading date:	1973-07-01	Feet below surface:	68.30
Feet to sea level:	Not Reported	Note:	Not Reported
Level reading date:	1973-05-09	Feet below surface:	99.80
Feet to sea level:	Not Reported	Note:	Not Reported

## GEOCHECK® - PHYSICAL SETTING SOURCE MAP FINDINGS

Level reading date:	1973-03-01	Feet below surface:	99.70
Feet to sea level:	Not Reported	Note:	Not Reported
Level reading date:	1973-01-04	Feet below surface:	66.50
Feet to sea level:	Not Reported	Note:	Not Reported
Level reading date:	1972-10-31	Feet below surface:	68.90
Feet to sea level:	Not Reported	Note:	Not Reported
Level reading date:	1972-09-11	Feet below surface:	70.50
Feet to sea level:	Not Reported	Note:	Not Reported
Level reading date:	1972-06-29	Feet below surface:	67.10
Feet to sea level:	Not Reported	Note:	Not Reported
Level reading date:	1971-11-01	Feet below surface:	62.60
Feet to sea level:	Not Reported	Note:	Not Reported
Level reading date:	1971-08-30	Feet below surface:	63.90
Feet to sea level:	Not Reported	Note:	Not Reported
Level reading date:	1971-07-07	Feet below surface:	57.20
Feet to sea level:	Not Reported	Note:	Not Reported
Level reading date:	1971-06-08	Feet below surface:	57.20
Feet to sea level:	Not Reported	Note:	Not Reported
Level reading date:	1971-04-29	Feet below surface:	55.80
Feet to sea level:	Not Reported	Note:	Not Reported
Level reading date:	1971-04-12	Feet below surface:	56.40
Feet to sea level:	Not Reported	Note:	Not Reported

**AE144**  
**North**  
**1/2 - 1 Mile**  
**Higher**

**CA WELLS    CAEDF0000014134**

Well ID:	T0605902076-MW-9	Well Type:	MONITORING
Source:	EDF	Other Name:	MW-9
GAMA PFAS Testing:	Not Reported		
Groundwater Quality Data:	<a href="https://gamagroundwater.waterboards.ca.gov/gama/gamamap/public/GamaDataDisplay.asp?dataset=EDF&amp;samp_date=&amp;global_id=T0605902076&amp;assigned_name=MW-9&amp;store_num=">https://gamagroundwater.waterboards.ca.gov/gama/gamamap/public/GamaDataDisplay.asp?dataset=EDF&amp;samp_date=&amp;global_id=T0605902076&amp;assigned_name=MW-9&amp;store_num=</a>		
GeoTracker Data:	<a href="https://geotracker.waterboards.ca.gov/profile_report.asp?cmd=MWEDFResults&amp;global_id=T0605902076&amp;assigned_name=MW-9">https://geotracker.waterboards.ca.gov/profile_report.asp?cmd=MWEDFResults&amp;global_id=T0605902076&amp;assigned_name=MW-9</a>		

**AG145**  
**West**  
**1/2 - 1 Mile**  
**Lower**

**CA WELLS    CAEDF0000051847**

Well ID:	T0605902164-MW-2	Well Type:	MONITORING
Source:	EDF	Other Name:	MW-2
GAMA PFAS Testing:	Not Reported		
Groundwater Quality Data:	<a href="https://gamagroundwater.waterboards.ca.gov/gama/gamamap/public/GamaDataDisplay.asp?dataset=EDF&amp;samp_date=&amp;global_id=T0605902164&amp;assigned_name=MW-2&amp;store_num=">https://gamagroundwater.waterboards.ca.gov/gama/gamamap/public/GamaDataDisplay.asp?dataset=EDF&amp;samp_date=&amp;global_id=T0605902164&amp;assigned_name=MW-2&amp;store_num=</a>		
GeoTracker Data:	<a href="https://geotracker.waterboards.ca.gov/profile_report.asp?cmd=MWEDFResults&amp;global_id=T0605902164&amp;assigned_name=MW-2">https://geotracker.waterboards.ca.gov/profile_report.asp?cmd=MWEDFResults&amp;global_id=T0605902164&amp;assigned_name=MW-2</a>		

## GEOCHECK® - PHYSICAL SETTING SOURCE MAP FINDINGS

Map ID  
Direction  
Distance  
Elevation

Database      EDR ID Number

**AF146**  
**NNW**  
**1/2 - 1 Mile**  
**Lower**

**CA WELLS      CADWR9000005808**

State Well #:	04S10W07J003S	Station ID:	28946
Well Name:	Not Reported	Basin Name:	Coastal Plain Of Orange County
Well Use:	Unknown	Well Type:	Unknown
Well Depth:	0	Well Completion Rpt #:	Not Reported

**AE147**  
**North**  
**1/2 - 1 Mile**  
**Higher**

**CA WELLS      CAEDF0000069370**

Well ID:	T0605902076-MW-6	Well Type:	MONITORING
Source:	EDF	Other Name:	MW-6
GAMA PFAS Testing:	Not Reported		
Groundwater Quality Data:	<a href="https://gamagroundwater.waterboards.ca.gov/gama/gamamap/public/GamaDataDisplay.asp?dataset=EDF&amp;samp_date=&amp;global_id=T0605902076&amp;assigned_name=MW-6&amp;store_num=">https://gamagroundwater.waterboards.ca.gov/gama/gamamap/public/GamaDataDisplay.asp?dataset=EDF&amp;samp_date=&amp;global_id=T0605902076&amp;assigned_name=MW-6&amp;store_num=</a>		
GeoTracker Data:	<a href="https://geotracker.waterboards.ca.gov/profile_report.asp?cmd=MWEDFResults&amp;global_id=T0605902076&amp;assigned_name=MW-6">https://geotracker.waterboards.ca.gov/profile_report.asp?cmd=MWEDFResults&amp;global_id=T0605902076&amp;assigned_name=MW-6</a>		

**AH148**  
**NNW**  
**1/2 - 1 Mile**  
**Lower**

**CA WELLS      CADWR0000018309**

Well ID:	04S10W07K004S	Well Type:	UNK
Source:	Department of Water Resources		
Other Name:	04S10W07K004S	GAMA PFAS Testing:	Not Reported
Groundwater Quality Data:	<a href="https://gamagroundwater.waterboards.ca.gov/gama/gamamap/public/GamaDataDisplay.asp?dataset=DWR&amp;samp_date=&amp;global_id=&amp;assigned_name=04S10W07K004S&amp;store_num=">https://gamagroundwater.waterboards.ca.gov/gama/gamamap/public/GamaDataDisplay.asp?dataset=DWR&amp;samp_date=&amp;global_id=&amp;assigned_name=04S10W07K004S&amp;store_num=</a>		
GeoTracker Data:	Not Reported		

**149**  
**SW**  
**1/2 - 1 Mile**  
**Lower**

**CA WELLS      CADWR0000023024**

Well ID:	04S10W19C001S	Well Type:	UNK
Source:	Department of Water Resources		
Other Name:	04S10W19C001S	GAMA PFAS Testing:	Not Reported
Groundwater Quality Data:	<a href="https://gamagroundwater.waterboards.ca.gov/gama/gamamap/public/GamaDataDisplay.asp?dataset=DWR&amp;samp_date=&amp;global_id=&amp;assigned_name=04S10W19C001S&amp;store_num=">https://gamagroundwater.waterboards.ca.gov/gama/gamamap/public/GamaDataDisplay.asp?dataset=DWR&amp;samp_date=&amp;global_id=&amp;assigned_name=04S10W19C001S&amp;store_num=</a>		
GeoTracker Data:	Not Reported		

## GEOCHECK® - PHYSICAL SETTING SOURCE MAP FINDINGS

Map ID  
Direction  
Distance  
Elevation

Database      EDR ID Number

**AG150**  
**West**  
**1/2 - 1 Mile**  
**Lower**

**CA WELLS      CAEDF0000052219**

Well ID:	T0605902164-MW-4	Well Type:	MONITORING
Source:	EDF	Other Name:	MW-4
GAMA PFAS Testing:	Not Reported		
Groundwater Quality Data:	<a href="https://gamagroundwater.waterboards.ca.gov/gama/gamamap/public/GamaDataDisplay.asp?dataset=EDF&amp;samp_date=&amp;global_id=T0605902164&amp;assigned_name=MW-4&amp;store_num=">https://gamagroundwater.waterboards.ca.gov/gama/gamamap/public/GamaDataDisplay.asp?dataset=EDF&amp;samp_date=&amp;global_id=T0605902164&amp;assigned_name=MW-4&amp;store_num=</a>		
GeoTracker Data:	<a href="https://geotracker.waterboards.ca.gov/profile_report.asp?cmd=MWEDFResults&amp;global_id=T0605902164&amp;assigned_name=MW-4">https://geotracker.waterboards.ca.gov/profile_report.asp?cmd=MWEDFResults&amp;global_id=T0605902164&amp;assigned_name=MW-4</a>		

**AG151**  
**West**  
**1/2 - 1 Mile**  
**Lower**

**CA WELLS      CAEDF0000134412**

Well ID:	T0605902164-MW-3	Well Type:	MONITORING
Source:	EDF	Other Name:	MW-3
GAMA PFAS Testing:	Not Reported		
Groundwater Quality Data:	<a href="https://gamagroundwater.waterboards.ca.gov/gama/gamamap/public/GamaDataDisplay.asp?dataset=EDF&amp;samp_date=&amp;global_id=T0605902164&amp;assigned_name=MW-3&amp;store_num=">https://gamagroundwater.waterboards.ca.gov/gama/gamamap/public/GamaDataDisplay.asp?dataset=EDF&amp;samp_date=&amp;global_id=T0605902164&amp;assigned_name=MW-3&amp;store_num=</a>		
GeoTracker Data:	<a href="https://geotracker.waterboards.ca.gov/profile_report.asp?cmd=MWEDFResults&amp;global_id=T0605902164&amp;assigned_name=MW-3">https://geotracker.waterboards.ca.gov/profile_report.asp?cmd=MWEDFResults&amp;global_id=T0605902164&amp;assigned_name=MW-3</a>		

**AI152**  
**ENE**  
**1/2 - 1 Mile**  
**Higher**

**CA WELLS      CADWR9000005752**

State Well #:	04S10W17H001S	Station ID:	28956
Well Name:	Not Reported	Basin Name:	Coastal Plain Of Orange County
Well Use:	Unknown	Well Type:	Unknown
Well Depth:	0	Well Completion Rpt #:	Not Reported

**AI153**  
**ENE**  
**1/2 - 1 Mile**  
**Higher**

**CA WELLS      CADWR0000028347**

Well ID:	04S10W17H001S	Well Type:	UNK
Source:	Department of Water Resources		
Other Name:	04S10W17H001S	GAMA PFAS Testing:	Not Reported
Groundwater Quality Data:	<a href="https://gamagroundwater.waterboards.ca.gov/gama/gamamap/public/GamaDataDisplay.asp?dataset=DWR&amp;samp_date=&amp;global_id=&amp;assigned_name=04S10W17H001S&amp;store_num=">https://gamagroundwater.waterboards.ca.gov/gama/gamamap/public/GamaDataDisplay.asp?dataset=DWR&amp;samp_date=&amp;global_id=&amp;assigned_name=04S10W17H001S&amp;store_num=</a>		
GeoTracker Data:	Not Reported		



# GEOCHECK® - PHYSICAL SETTING SOURCE MAP FINDINGS

Map ID  
Direction  
Distance  
Elevation

Database      EDR ID Number

**AH154**  
**NNW**  
**1/2 - 1 Mile**  
**Lower**

**FED USGS      USGS40000138526**

Organization ID:	USGS-CA		
Organization Name:	USGS California Water Science Center		
Monitor Location:	004S010W07K004S	Type:	Well
Description:	Not Reported	HUC:	18070106
Drainage Area:	Not Reported	Drainage Area Units:	Not Reported
Contrib Drainage Area:	Not Reported	Contrib Drainage Area Unts:	Not Reported
Aquifer:	California Coastal Basin aquifers		
Formation Type:	Not Reported	Aquifer Type:	Not Reported
Construction Date:	19360928	Well Depth:	162
Well Depth Units:	ft	Well Hole Depth:	176
Well Hole Depth Units:	ft		

Ground water levels,Number of Measurements:	52	Level reading date:	1986-09-03
Feet below surface:	44.94	Feet to sea level:	Not Reported
Note:	Not Reported		
Level reading date:	1986-05-05	Feet below surface:	45.10
Feet to sea level:	Not Reported	Note:	Not Reported
Level reading date:	1986-02-12	Feet below surface:	45.49
Feet to sea level:	Not Reported	Note:	Not Reported
Level reading date:	1985-11-05	Feet below surface:	40.01
Feet to sea level:	Not Reported	Note:	Not Reported
Level reading date:	1985-08-21	Feet below surface:	45.25
Feet to sea level:	Not Reported	Note:	Not Reported
Level reading date:	1985-05-09	Feet below surface:	38.29
Feet to sea level:	Not Reported	Note:	Not Reported
Level reading date:	1985-02-14	Feet below surface:	38.83
Feet to sea level:	Not Reported	Note:	Not Reported
Level reading date:	1984-11-14	Feet below surface:	45.42
Feet to sea level:	Not Reported	Note:	Not Reported
Level reading date:	1984-08-23	Feet below surface:	44.87
Feet to sea level:	Not Reported	Note:	Not Reported
Level reading date:	1984-05-16	Feet below surface:	43.32
Feet to sea level:	Not Reported	Note:	Not Reported
Level reading date:	1984-02-16	Feet below surface:	44.09
Feet to sea level:	Not Reported	Note:	Not Reported
Level reading date:	1983-11-02	Feet below surface:	45.44
Feet to sea level:	Not Reported	Note:	Not Reported
Level reading date:	1983-08-24	Feet below surface:	45.69
Feet to sea level:	Not Reported	Note:	Not Reported
Level reading date:	1983-05-16	Feet below surface:	46.67
Feet to sea level:	Not Reported	Note:	Not Reported

## GEOCHECK® - PHYSICAL SETTING SOURCE MAP FINDINGS

Level reading date:	1983-02-10	Feet below surface:	46.44
Feet to sea level:	Not Reported	Note:	Not Reported
Level reading date:	1982-11-04	Feet below surface:	48.52
Feet to sea level:	Not Reported	Note:	Not Reported
Level reading date:	1982-08-04	Feet below surface:	48.36
Feet to sea level:	Not Reported	Note:	Not Reported
Level reading date:	1982-04-30	Feet below surface:	47.98
Feet to sea level:	Not Reported	Note:	Not Reported
Level reading date:	1982-01-27	Feet below surface:	44.43
Feet to sea level:	Not Reported	Note:	Not Reported
Level reading date:	1981-11-04	Feet below surface:	48.87
Feet to sea level:	Not Reported	Note:	Not Reported
Level reading date:	1981-07-30	Feet below surface:	47.73
Feet to sea level:	Not Reported	Note:	Not Reported
Level reading date:	1981-05-06	Feet below surface:	48.44
Feet to sea level:	Not Reported	Note:	Not Reported
Level reading date:	1981-02-06	Feet below surface:	42.99
Feet to sea level:	Not Reported	Note:	Not Reported
Level reading date:	1980-10-28	Feet below surface:	46.68
Feet to sea level:	Not Reported	Note:	Not Reported
Level reading date:	1980-08-28	Feet below surface:	42.51
Feet to sea level:	Not Reported	Note:	Not Reported
Level reading date:	1980-06-18	Feet below surface:	52.35
Feet to sea level:	Not Reported	Note:	Not Reported
Level reading date:	1980-02-07	Feet below surface:	52.76
Feet to sea level:	Not Reported	Note:	Not Reported
Level reading date:	1979-11-16	Feet below surface:	53.55
Feet to sea level:	Not Reported	Note:	Not Reported
Level reading date:	1979-07-31	Feet below surface:	52.08
Feet to sea level:	Not Reported	Note:	Not Reported
Level reading date:	1979-05-02	Feet below surface:	48.53
Feet to sea level:	Not Reported	Note:	Not Reported
Level reading date:	1979-02-05	Feet below surface:	9.81
Feet to sea level:	Not Reported		
Note:	The water level was affected by stage in nearby surface-water site.		
Level reading date:	1978-11-02	Feet below surface:	56.22
Feet to sea level:	Not Reported	Note:	Not Reported
Level reading date:	1977-11-02	Feet below surface:	57.50
Feet to sea level:	Not Reported	Note:	Not Reported
Level reading date:	1977-03-15	Feet below surface:	54.30
Feet to sea level:	Not Reported	Note:	Not Reported
Level reading date:	1977-01-13	Feet below surface:	55.80

## GEOCHECK® - PHYSICAL SETTING SOURCE MAP FINDINGS

Feet to sea level:	Not Reported	Note:	Not Reported
Level reading date:	1976-10-28	Feet below surface:	57.10
Feet to sea level:	Not Reported	Note:	Not Reported
Level reading date:	1976-05-05	Feet below surface:	56.80
Feet to sea level:	Not Reported	Note:	Not Reported
Level reading date:	1976-03-09	Feet below surface:	52.00
Feet to sea level:	Not Reported	Note:	Not Reported
Level reading date:	1975-10-31	Feet below surface:	51.90
Feet to sea level:	Not Reported	Note:	Not Reported
Level reading date:	1975-08-29	Feet below surface:	57.20
Feet to sea level:	Not Reported	Note:	Not Reported
Level reading date:	1975-06-26	Feet below surface:	53.00
Feet to sea level:	Not Reported	Note:	Not Reported
Level reading date:	1975-04-29	Feet below surface:	52.40
Feet to sea level:	Not Reported	Note:	Not Reported
Level reading date:	1975-03-18	Feet below surface:	52.40
Feet to sea level:	Not Reported	Note:	Not Reported
Level reading date:	1975-01-03	Feet below surface:	52.20
Feet to sea level:	Not Reported	Note:	Not Reported
Level reading date:	1974-08-29	Feet below surface:	50.90
Feet to sea level:	Not Reported	Note:	Not Reported
Level reading date:	1974-07-02	Feet below surface:	50.40
Feet to sea level:	Not Reported	Note:	Not Reported
Level reading date:	1974-04-30	Feet below surface:	57.20
Feet to sea level:	Not Reported	Note:	Not Reported
Level reading date:	1974-03-18	Feet below surface:	54.80
Feet to sea level:	Not Reported	Note:	Not Reported
Level reading date:	1974-01-23	Feet below surface:	11.00
Feet to sea level:	Not Reported	Note:	Not Reported
Level reading date:	1973-10-31	Feet below surface:	49.80
Feet to sea level:	Not Reported	Note:	Not Reported
Level reading date:	1973-09-12	Feet below surface:	51.30
Feet to sea level:	Not Reported	Note:	Not Reported
Level reading date:	1973-07-03	Feet below surface:	47.90
Feet to sea level:	Not Reported	Note:	Not Reported

**AJ155  
North  
1/2 - 1 Mile  
Lower**

**CA WELLS 5115**

Seq: 5115  
Frds no: 3010001049  
District: 08

Prim sta c: 04S/10W-08E05 S  
County: 30  
User id: TEE

## GEOCHECK® - PHYSICAL SETTING SOURCE MAP FINDINGS

System no:	3010001	Water type:	G
Source nam:	WELL 047	Station ty:	WELL/AMBNT/MUN/INTAKE
Latitude:	335021.0	Longitude:	1175736.0
Precision:	3	Status:	AU
Comment 1:	SITE IS 822' E OF BROOKHURST ST., AND 85' N OF CRESCENT AVE.		
Comment 2:	Not Reported	Comment 3:	Not Reported
Comment 4:	Not Reported	Comment 5:	Not Reported
Comment 6:	Not Reported	Comment 7:	Not Reported
System no:	3010001	System nam:	City Of Anaheim
Hqname:	Not Reported	Address:	P.O. BOX 3222 (#559)
City:	ANAHEIM	State:	CA
Zip:	92805	Zip ext:	Not Reported
Pop serv:	292900	Connection:	57397
Area serve:	ANAHEIM		
Sample date:	10-JAN-18	Finding:	4.35
Chemical:	NITRATE + NITRITE (AS N)	Report units:	MG/L
Dir:	0.4		
Sample date:	10-JAN-18	Finding:	4.34
Chemical:	NITRATE (AS N)	Report units:	MG/L
Dir:	0.4		
Sample date:	10-JAN-18	Finding:	1.1
Chemical:	BROMODICHLOROMETHANE (THM)	Report units:	UG/L
Dir:	1.		
Sample date:	10-JAN-18	Finding:	3.3
Chemical:	BROMOFORM (THM)	Report units:	UG/L
Dir:	1.		
Sample date:	10-JAN-18	Finding:	2.
Chemical:	DIBROMOCHLOROMETHANE (THM)	Report units:	UG/L
Dir:	1.		
Sample date:	10-JAN-18	Finding:	1.8
Chemical:	1,1-DICHLOROETHYLENE	Report units:	UG/L
Dir:	0.5		
Sample date:	10-JAN-18	Finding:	1.3
Chemical:	TRICHLOROETHYLENE	Report units:	UG/L
Dir:	0.5		
Sample date:	10-JAN-18	Finding:	7.3
Chemical:	TOTAL TRIHALOMETHANES	Report units:	UG/L
Dir:	0.		
Sample date:	23-OCT-17	Finding:	4.1
Chemical:	TOTAL TRIHALOMETHANES	Report units:	UG/L
Dir:	0.		
Sample date:	23-OCT-17	Finding:	1.1
Chemical:	BROMOFORM (THM)	Report units:	UG/L
Dir:	1.		
Sample date:	23-OCT-17	Finding:	1.2
Chemical:	DIBROMOCHLOROMETHANE (THM)	Report units:	UG/L
Dir:	1.		
Sample date:	23-OCT-17	Finding:	0.7
Chemical:	1,1-DICHLOROETHYLENE	Report units:	UG/L

## GEOCHECK® - PHYSICAL SETTING SOURCE MAP FINDINGS

Dir:	0.5		
Sample date:	23-OCT-17	Finding:	0.8
Chemical:	TRICHLOROETHYLENE	Report units:	UG/L
Dir:	0.5		
Sample date:	17-OCT-17	Finding:	2.8
Chemical:	TOTAL TRIHALOMETHANES	Report units:	UG/L
Dir:	0.		
Sample date:	17-OCT-17	Finding:	1.
Chemical:	1,1-DICHLOROETHYLENE	Report units:	UG/L
Dir:	0.5		
Sample date:	17-OCT-17	Finding:	0.6
Chemical:	TRICHLOROETHYLENE	Report units:	UG/L
Dir:	0.5		
Sample date:	05-JUL-17	Finding:	0.8
Chemical:	TRICHLOROETHYLENE	Report units:	UG/L
Dir:	0.5		
Sample date:	05-JUL-17	Finding:	0.25
Chemical:	TOTAL TRIHALOMETHANES	Report units:	UG/L
Dir:	0.		
Sample date:	05-JUL-17	Finding:	1.
Chemical:	1,1-DICHLOROETHYLENE	Report units:	UG/L
Dir:	0.5		
Sample date:	04-APR-17	Finding:	1.1
Chemical:	TRICHLOROETHYLENE	Report units:	UG/L
Dir:	0.5		
Sample date:	04-APR-17	Finding:	2.8
Chemical:	TOTAL TRIHALOMETHANES	Report units:	UG/L
Dir:	0.		
Sample date:	04-APR-17	Finding:	2.2
Chemical:	BROMOFORM (THM)	Report units:	UG/L
Dir:	1.		
Sample date:	04-APR-17	Finding:	1.1
Chemical:	1,1-DICHLOROETHYLENE	Report units:	UG/L
Dir:	0.5		
Sample date:	30-JAN-17	Finding:	2.1
Chemical:	TOTAL TRIHALOMETHANES	Report units:	UG/L
Dir:	0.		
Sample date:	30-JAN-17	Finding:	3.58
Chemical:	NITRATE + NITRITE (AS N)	Report units:	MG/L
Dir:	0.4		
Sample date:	30-JAN-17	Finding:	3.58
Chemical:	NITRATE (AS N)	Report units:	MG/L
Dir:	0.4		
Sample date:	30-JAN-17	Finding:	1.4
Chemical:	BROMOFORM (THM)	Report units:	UG/L
Dir:	1.		

## GEOCHECK® - PHYSICAL SETTING SOURCE MAP FINDINGS

Sample date:	30-JAN-17	Finding:	1.1
Chemical:	1,1-DICHLOROETHYLENE	Report units:	UG/L
Dir:	0.5		
Sample date:	30-JAN-17	Finding:	0.7
Chemical:	TRICHLOROETHYLENE	Report units:	UG/L
Dir:	0.5		
Sample date:	19-OCT-16	Finding:	4.35
Chemical:	NITRATE (AS N)	Report units:	MG/L
Dir:	0.4		
Sample date:	19-OCT-16	Finding:	4.31
Chemical:	NITRATE + NITRITE (AS N)	Report units:	MG/L
Dir:	0.4		
Sample date:	19-OCT-16	Finding:	4.31
Chemical:	NITRATE (AS N)	Report units:	MG/L
Dir:	0.4		
Sample date:	19-OCT-16	Finding:	4.35
Chemical:	NITRATE + NITRITE (AS N)	Report units:	MG/L
Dir:	0.4		
Sample date:	10-OCT-16	Finding:	0.25
Chemical:	TOTAL TRIHALOMETHANES	Report units:	UG/L
Dir:	0.		
Sample date:	07-JUL-16	Finding:	0.14
Chemical:	BROMIDE	Report units:	MG/L
Dir:	0.		
Sample date:	07-JUL-16	Finding:	2.88
Chemical:	NITRATE + NITRITE (AS N)	Report units:	MG/L
Dir:	0.4		
Sample date:	07-JUL-16	Finding:	0.7
Chemical:	1,1-DICHLOROETHYLENE	Report units:	UG/L
Dir:	0.5		
Sample date:	07-JUL-16	Finding:	524.
Chemical:	TOTAL DISSOLVED SOLIDS	Report units:	MG/L
Dir:	0.		
Sample date:	07-JUL-16	Finding:	0.25
Chemical:	TOTAL TRIHALOMETHANES	Report units:	UG/L
Dir:	0.		
Sample date:	07-JUL-16	Finding:	854.
Chemical:	SPECIFIC CONDUCTANCE	Report units:	US
Dir:	0.		
Sample date:	07-JUL-16	Finding:	7.7
Chemical:	PH, LABORATORY	Report units:	Not Reported
Dir:	0.		
Sample date:	07-JUL-16	Finding:	180.
Chemical:	ALKALINITY (TOTAL) AS CaCO <sub>3</sub>	Report units:	MG/L
Dir:	0.		
Sample date:	07-JUL-16	Finding:	180.
Chemical:	BICARBONATE ALKALINITY	Report units:	MG/L

## GEOCHECK® - PHYSICAL SETTING SOURCE MAP FINDINGS

Dir:	0.		
Sample date:	07-JUL-16	Finding:	2.88
Chemical:	NITRATE (AS N)	Report units:	MG/L
Dir:	0.4		
Sample date:	07-JUL-16	Finding:	309.
Chemical:	HARDNESS (TOTAL) AS CaCO <sub>3</sub>	Report units:	MG/L
Dir:	0.		
Sample date:	07-JUL-16	Finding:	95.
Chemical:	CALCIUM	Report units:	MG/L
Dir:	0.		
Sample date:	07-JUL-16	Finding:	17.5
Chemical:	MAGNESIUM	Report units:	MG/L
Dir:	0.		
Sample date:	07-JUL-16	Finding:	46.4
Chemical:	SODIUM	Report units:	MG/L
Dir:	0.		
Sample date:	07-JUL-16	Finding:	3.8
Chemical:	POTASSIUM	Report units:	MG/L
Dir:	0.		
Sample date:	07-JUL-16	Finding:	69.9
Chemical:	CHLORIDE	Report units:	MG/L
Dir:	0.		
Sample date:	07-JUL-16	Finding:	139.
Chemical:	SULFATE	Report units:	MG/L
Dir:	0.5		
Sample date:	07-JUL-16	Finding:	0.45
Chemical:	FLUORIDE (F) (NATURAL-SOURCE)	Report units:	MG/L
Dir:	0.1		
Sample date:	07-JUL-16	Finding:	1.7
Chemical:	CHROMIUM, HEXAVALENT	Report units:	UG/L
Dir:	1.		
Sample date:	07-JUL-16	Finding:	5.1
Chemical:	VANADIUM	Report units:	UG/L
Dir:	3.		
Sample date:	23-MAY-16	Finding:	2.12
Chemical:	NITRATE (AS N)	Report units:	MG/L
Dir:	0.4		
Sample date:	23-MAY-16	Finding:	2.11
Chemical:	NITRATE + NITRITE (AS N)	Report units:	MG/L
Dir:	0.4		
Sample date:	23-MAY-16	Finding:	2.12
Chemical:	NITRATE + NITRITE (AS N)	Report units:	MG/L
Dir:	0.4		
Sample date:	23-MAY-16	Finding:	2.11
Chemical:	NITRATE (AS N)	Report units:	MG/L
Dir:	0.4		

## GEOCHECK® - PHYSICAL SETTING SOURCE MAP FINDINGS

Sample date:	17-MAY-16	Finding:	0.6
Chemical:	1,1-DICHLOROETHYLENE	Report units:	UG/L
Dir:	0.5		
Sample date:	17-MAY-16	Finding:	0.25
Chemical:	TOTAL TRIHALOMETHANES	Report units:	UG/L
Dir:	0.		
Sample date:	11-APR-16	Finding:	1.
Chemical:	TRICHLOROETHYLENE	Report units:	UG/L
Dir:	0.5		
Sample date:	11-APR-16	Finding:	2.2
Chemical:	TOTAL TRIHALOMETHANES	Report units:	UG/L
Dir:	0.		
Sample date:	11-APR-16	Finding:	4.96
Chemical:	NITRATE + NITRITE (AS N)	Report units:	MG/L
Dir:	0.4		
Sample date:	11-APR-16	Finding:	4.96
Chemical:	NITRATE (AS N)	Report units:	MG/L
Dir:	0.4		
Sample date:	11-APR-16	Finding:	1.7
Chemical:	BROMOFORM (THM)	Report units:	UG/L
Dir:	1.		
Sample date:	11-APR-16	Finding:	1.
Chemical:	1,1-DICHLOROETHYLENE	Report units:	UG/L
Dir:	0.5		
Sample date:	04-JAN-16	Finding:	0.6
Chemical:	1,1-DICHLOROETHYLENE	Report units:	UG/L
Dir:	0.5		
Sample date:	04-JAN-16	Finding:	0.25
Chemical:	TOTAL TRIHALOMETHANES	Report units:	UG/L
Dir:	0.		
Sample date:	23-NOV-15	Finding:	1.5
Chemical:	1,1-DICHLOROETHYLENE	Report units:	UG/L
Dir:	0.5		
Sample date:	23-NOV-15	Finding:	2.1
Chemical:	TOTAL TRIHALOMETHANES	Report units:	UG/L
Dir:	0.		
Sample date:	23-NOV-15	Finding:	1.4
Chemical:	BROMOFORM (THM)	Report units:	UG/L
Dir:	1.		
Sample date:	23-NOV-15	Finding:	1.8
Chemical:	1,1-DICHLOROETHYLENE	Report units:	UG/L
Dir:	0.5		
Sample date:	23-NOV-15	Finding:	1.5
Chemical:	BROMOFORM (THM)	Report units:	UG/L
Dir:	1.		
Sample date:	23-NOV-15	Finding:	0.9
Chemical:	TRICHLOROETHYLENE	Report units:	UG/L



## GEOCHECK® - PHYSICAL SETTING SOURCE MAP FINDINGS

Dir:	0.5		
Sample date:	23-NOV-15	Finding:	2.
Chemical:	TOTAL TRIHALOMETHANES	Report units:	UG/L
Dir:	0.		
Sample date:	23-NOV-15	Finding:	1.
Chemical:	TRICHLOROETHYLENE	Report units:	UG/L
Dir:	0.5		
Sample date:	05-OCT-15	Finding:	0.8
Chemical:	TRICHLOROETHYLENE	Report units:	UG/L
Dir:	0.5		
Sample date:	05-OCT-15	Finding:	2.9
Chemical:	TOTAL TRIHALOMETHANES	Report units:	UG/L
Dir:	0.		
Sample date:	05-OCT-15	Finding:	1.7
Chemical:	BROMOFORM (THM)	Report units:	UG/L
Dir:	1.		
Sample date:	05-OCT-15	Finding:	1.7
Chemical:	1,1-DICHLOROETHYLENE	Report units:	UG/L
Dir:	0.5		
Sample date:	30-JUL-15	Finding:	0.6
Chemical:	1,1-DICHLOROETHYLENE	Report units:	UG/L
Dir:	0.5		
Sample date:	30-JUL-15	Finding:	0.8
Chemical:	1,1-DICHLOROETHYLENE	Report units:	UG/L
Dir:	0.5		
Sample date:	30-JUL-15	Finding:	0.25
Chemical:	TOTAL TRIHALOMETHANES	Report units:	UG/L
Dir:	0.		
Sample date:	30-JUL-15	Finding:	0.25
Chemical:	TOTAL TRIHALOMETHANES	Report units:	UG/L
Dir:	0.		
Sample date:	07-JUL-15	Finding:	0.6
Chemical:	TRICHLOROETHYLENE	Report units:	UG/L
Dir:	0.5		
Sample date:	07-JUL-15	Finding:	1.4
Chemical:	1,1-DICHLOROETHYLENE	Report units:	UG/L
Dir:	0.5		
Sample date:	07-JUL-15	Finding:	0.9
Chemical:	TOTAL TRIHALOMETHANES	Report units:	UG/L
Dir:	0.		
Sample date:	13-APR-15	Finding:	2020.
Chemical:	NITRATE + NITRITE (AS N)	Report units:	MG/L
Dir:	0.4		
Sample date:	13-APR-15	Finding:	0.25
Chemical:	TOTAL TRIHALOMETHANES	Report units:	UG/L
Dir:	0.		

## GEOCHECK® - PHYSICAL SETTING SOURCE MAP FINDINGS

Sample date:	13-APR-15	Finding:	8.9
Chemical:	NITRATE (AS NO3)	Report units:	MG/L
Dir:	2.		
Sample date:	06-JAN-15	Finding:	0.25
Chemical:	TOTAL TRIHALOMETHANES	Report units:	UG/L
Dir:	0.		
Sample date:	01-OCT-14	Finding:	0.25
Chemical:	TOTAL TRIHALOMETHANES	Report units:	UG/L
Dir:	0.		
Sample date:	01-JUL-14	Finding:	163.
Chemical:	ALKALINITY (TOTAL) AS CaCO3	Report units:	MG/L
Dir:	0.		
Sample date:	01-JUL-14	Finding:	1910.
Chemical:	NITRATE + NITRITE (AS N)	Report units:	MG/L
Dir:	0.4		
Sample date:	01-JUL-14	Finding:	0.15
Chemical:	BROMIDE	Report units:	MG/L
Dir:	0.		
Sample date:	01-JUL-14	Finding:	0.6
Chemical:	TOTAL TRIHALOMETHANES	Report units:	UG/L
Dir:	0.		
Sample date:	01-JUL-14	Finding:	8.4
Chemical:	NITRATE (AS NO3)	Report units:	MG/L
Dir:	2.		
Sample date:	01-JUL-14	Finding:	478.
Chemical:	TOTAL DISSOLVED SOLIDS	Report units:	MG/L
Dir:	0.		
Sample date:	01-JUL-14	Finding:	4.8
Chemical:	VANADIUM	Report units:	UG/L
Dir:	3.		
Sample date:	01-JUL-14	Finding:	0.44
Chemical:	FLUORIDE (F) (NATURAL-SOURCE)	Report units:	MG/L
Dir:	0.1		
Sample date:	01-JUL-14	Finding:	136.
Chemical:	SULFATE	Report units:	MG/L
Dir:	0.5		
Sample date:	01-JUL-14	Finding:	59.5
Chemical:	CHLORIDE	Report units:	MG/L
Dir:	0.		
Sample date:	01-JUL-14	Finding:	3.6
Chemical:	POTASSIUM	Report units:	MG/L
Dir:	0.		
Sample date:	01-JUL-14	Finding:	43.1
Chemical:	SODIUM	Report units:	MG/L
Dir:	0.		
Sample date:	01-JUL-14	Finding:	16.7
Chemical:	MAGNESIUM	Report units:	MG/L

## GEOCHECK® - PHYSICAL SETTING SOURCE MAP FINDINGS

Dir:	0.		
Sample date:	01-JUL-14	Finding:	90.8
Chemical:	CALCIUM	Report units:	MG/L
Dir:	0.		
Sample date:	01-JUL-14	Finding:	769.
Chemical:	SPECIFIC CONDUCTANCE	Report units:	US
Dir:	0.		
Sample date:	01-JUL-14	Finding:	7.9
Chemical:	PH, LABORATORY	Report units:	Not Reported
Dir:	0.		
Sample date:	01-JUL-14	Finding:	163.
Chemical:	BICARBONATE ALKALINITY	Report units:	MG/L
Dir:	0.		
Sample date:	01-JUL-14	Finding:	295.
Chemical:	HARDNESS (TOTAL) AS CaCO <sub>3</sub>	Report units:	MG/L
Dir:	0.		
Sample date:	01-APR-14	Finding:	0.25
Chemical:	TOTAL TRIHALOMETHANES	Report units:	UG/L
Dir:	0.		
Sample date:	21-JAN-14	Finding:	0.363
Chemical:	RADIUM, TOTAL, MDA95-NTNC ONLY, BY 903.0	Dir:	0.
Report units:	PCI/L		
Sample date:	21-JAN-14	Finding:	0.137
Chemical:	RA-226 OR TOTAL RA BY 903.0 C.E.	Report units:	PCI/L
Dir:	0.		
Sample date:	21-JAN-14	Finding:	0.253
Chemical:	RADIUM 228 MDA95	Report units:	PCI/L
Dir:	0.		
Sample date:	21-JAN-14	Finding:	0.3
Chemical:	URANIUM MDA95	Report units:	PCI/L
Dir:	0.		
Sample date:	21-JAN-14	Finding:	0.25
Chemical:	TOTAL TRIHALOMETHANES	Report units:	UG/L
Dir:	0.		
Sample date:	21-JAN-14	Finding:	1.16
Chemical:	URANIUM COUNTING ERROR	Report units:	PCI/L
Dir:	0.		
Sample date:	21-JAN-14	Finding:	3.85
Chemical:	URANIUM (PCI/L)	Report units:	PCI/L
Dir:	1.		
Sample date:	21-JAN-14	Finding:	0.448
Chemical:	RADIUM 228 COUNTING ERROR	Report units:	PCI/L
Dir:	0.		
Sample date:	21-JAN-14	Finding:	1.93
Chemical:	GROSS ALPHA COUNTING ERROR	Report units:	PCI/L
Dir:	0.		

## GEOCHECK® - PHYSICAL SETTING SOURCE MAP FINDINGS

Sample date:	21-JAN-14	Finding:	5.96
Chemical:	GROSS ALPHA	Report units:	PCI/L
Dir:	3.		
Sample date:	21-JAN-14	Finding:	1930.
Chemical:	NITRATE + NITRITE (AS N)	Report units:	MG/L
Dir:	0.4		
Sample date:	21-JAN-14	Finding:	8.5
Chemical:	NITRATE (AS NO3)	Report units:	MG/L
Dir:	2.		
Sample date:	21-JAN-14	Finding:	1.11
Chemical:	GROSS ALPHA MDA95	Report units:	PCI/L
Dir:	0.		
Sample date:	01-OCT-13	Finding:	0.3
Chemical:	TURBIDITY, LABORATORY	Report units:	NTU
Dir:	0.1		
Sample date:	01-OCT-13	Finding:	0.25
Chemical:	TOTAL TRIHALOMETHANES	Report units:	UG/L
Dir:	0.		
Sample date:	19-AUG-13	Finding:	1.4
Chemical:	CHROMIUM, HEXAVALENT	Report units:	UG/L
Dir:	1.		
Sample date:	12-AUG-13	Finding:	0.25
Chemical:	TOTAL TRIHALOMETHANES	Report units:	UG/L
Dir:	0.		
Sample date:	12-AUG-13	Finding:	0.6
Chemical:	1,1-DICHLOROETHYLENE	Report units:	UG/L
Dir:	0.5		
Sample date:	01-JUL-13	Finding:	0.7
Chemical:	1,1-DICHLOROETHYLENE	Report units:	UG/L
Dir:	0.5		
Sample date:	01-JUL-13	Finding:	0.25
Chemical:	TOTAL TRIHALOMETHANES	Report units:	UG/L
Dir:	0.		
Sample date:	17-JUN-13	Finding:	3390.
Chemical:	NITRATE + NITRITE (AS N)	Report units:	MG/L
Dir:	0.4		
Sample date:	17-JUN-13	Finding:	1.
Chemical:	1,1-DICHLOROETHYLENE	Report units:	UG/L
Dir:	0.5		
Sample date:	17-JUN-13	Finding:	0.25
Chemical:	TOTAL TRIHALOMETHANES	Report units:	UG/L
Dir:	0.		
Sample date:	09-MAY-13	Finding:	0.25
Chemical:	TOTAL TRIHALOMETHANES	Report units:	UG/L
Dir:	0.		
Sample date:	09-MAY-13	Finding:	0.9
Chemical:	1,1-DICHLOROETHYLENE	Report units:	UG/L

## GEOCHECK® - PHYSICAL SETTING SOURCE MAP FINDINGS

Dir:	0.5		
Sample date:	09-MAY-13	Finding:	0.25
Chemical:	TOTAL TRIHALOMETHANES	Report units:	UG/L
Dir:	0.		
Sample date:	09-MAY-13	Finding:	0.9
Chemical:	1,1-DICHLOROETHYLENE	Report units:	UG/L
Dir:	0.5		
Sample date:	17-APR-13	Finding:	1.3
Chemical:	DIBROMOCHLOROMETHANE (THM)	Report units:	UG/L
Dir:	1.		
Sample date:	17-APR-13	Finding:	1.1
Chemical:	BROMODICHLOROMETHANE (THM)	Report units:	UG/L
Dir:	1.		
Sample date:	17-APR-13	Finding:	0.2
Chemical:	TURBIDITY, LABORATORY	Report units:	NTU
Dir:	0.1		
Sample date:	17-APR-13	Finding:	4430.
Chemical:	NITRATE + NITRITE (AS N)	Report units:	MG/L
Dir:	0.4		
Sample date:	17-APR-13	Finding:	6.
Chemical:	TOTAL TRIHALOMETHANES	Report units:	UG/L
Dir:	0.		
Sample date:	17-APR-13	Finding:	0.2
Chemical:	TURBIDITY, LABORATORY	Report units:	NTU
Dir:	0.1		
Sample date:	17-APR-13	Finding:	2.
Chemical:	BROMOFORM (THM)	Report units:	UG/L
Dir:	1.		
Sample date:	17-APR-13	Finding:	1.6
Chemical:	CHLOROFORM (THM)	Report units:	UG/L
Dir:	1.		
Sample date:	17-APR-13	Finding:	1.8
Chemical:	1,1-DICHLOROETHYLENE	Report units:	UG/L
Dir:	0.5		

**AG156**  
**West**  
**1/2 - 1 Mile**  
**Lower**

**CA WELLS      CAEDF0000057586**

Well ID:	T0605902164-MW-1	Well Type:	MONITORING
Source:	EDF	Other Name:	MW-1
GAMA PFAS Testing:	Not Reported		
Groundwater Quality Data:	<a href="https://gamagroundwater.waterboards.ca.gov/gama/gamamap/public/GamaDataDisplay.asp?dataset=EDF&amp;samp_date=&amp;global_id=T0605902164&amp;assigned_name=MW-1&amp;store_num=">https://gamagroundwater.waterboards.ca.gov/gama/gamamap/public/GamaDataDisplay.asp?dataset=EDF&amp;samp_date=&amp;global_id=T0605902164&amp;assigned_name=MW-1&amp;store_num=</a>		
GeoTracker Data:	<a href="https://geotracker.waterboards.ca.gov/profile_report.asp?cmd=MWEDFResults&amp;global_id=T0605902164&amp;assigned_name=MW-1">https://geotracker.waterboards.ca.gov/profile_report.asp?cmd=MWEDFResults&amp;global_id=T0605902164&amp;assigned_name=MW-1</a>		

## GEOCHECK® - PHYSICAL SETTING SOURCE MAP FINDINGS

Map ID  
Direction  
Distance  
Elevation

Database      EDR ID Number

**AJ157**  
**North**  
**1/2 - 1 Mile**  
**Lower**

**CA WELLS      CADWR9000005813**

State Well #:	04S10W07J001S	Station ID:	7507
Well Name:	Not Reported	Basin Name:	Coastal Plain Of Orange County
Well Use:	Unknown	Well Type:	Unknown
Well Depth:	0	Well Completion Rpt #:	Not Reported

**AJ158**  
**North**  
**1/2 - 1 Mile**  
**Lower**

**CA WELLS      CADWR0000009139**

Well ID:	04S10W07J001S	Well Type:	UNK
Source:	Department of Water Resources		
Other Name:	04S10W07J001S	GAMA PFAS Testing:	Not Reported
Groundwater Quality Data:	<a href="https://gamagroundwater.waterboards.ca.gov/gama/gamamap/public/GamaDataDisplay.asp?dataset=DWR&amp;samp_date=&amp;global_id=&amp;assigned_name=04S10W07J001S&amp;store_num=">https://gamagroundwater.waterboards.ca.gov/gama/gamamap/public/GamaDataDisplay.asp?dataset=DWR&amp;samp_date=&amp;global_id=&amp;assigned_name=04S10W07J001S&amp;store_num=</a>		
GeoTracker Data:	Not Reported		

**159**  
**WNW**  
**1/2 - 1 Mile**  
**Lower**

**CA WELLS      CADWR0000019147**

Well ID:	04S10W07N001S	Well Type:	UNK
Source:	Department of Water Resources		
Other Name:	04S10W07N001S	GAMA PFAS Testing:	Not Reported
Groundwater Quality Data:	<a href="https://gamagroundwater.waterboards.ca.gov/gama/gamamap/public/GamaDataDisplay.asp?dataset=DWR&amp;samp_date=&amp;global_id=&amp;assigned_name=04S10W07N001S&amp;store_num=">https://gamagroundwater.waterboards.ca.gov/gama/gamamap/public/GamaDataDisplay.asp?dataset=DWR&amp;samp_date=&amp;global_id=&amp;assigned_name=04S10W07N001S&amp;store_num=</a>		
GeoTracker Data:	Not Reported		

**AE160**  
**North**  
**1/2 - 1 Mile**  
**Higher**

**CA WELLS      CAEDF0000053579**

Well ID:	T0605902076-MW-1	Well Type:	MONITORING
Source:	EDF	Other Name:	MW-1
GAMA PFAS Testing:	Not Reported		
Groundwater Quality Data:	<a href="https://gamagroundwater.waterboards.ca.gov/gama/gamamap/public/GamaDataDisplay.asp?dataset=EDF&amp;samp_date=&amp;global_id=T0605902076&amp;assigned_name=MW-1&amp;store_num=">https://gamagroundwater.waterboards.ca.gov/gama/gamamap/public/GamaDataDisplay.asp?dataset=EDF&amp;samp_date=&amp;global_id=T0605902076&amp;assigned_name=MW-1&amp;store_num=</a>		
GeoTracker Data:	<a href="https://geotracker.waterboards.ca.gov/profile_report.asp?cmd=MWEDFResults&amp;global_id=T0605902076&amp;assigned_name=MW-1">https://geotracker.waterboards.ca.gov/profile_report.asp?cmd=MWEDFResults&amp;global_id=T0605902076&amp;assigned_name=MW-1</a>		

## GEOCHECK® - PHYSICAL SETTING SOURCE MAP FINDINGS

Map ID  
Direction  
Distance  
Elevation

Database      EDR ID Number

**AE161**  
**North**  
**1/2 - 1 Mile**  
**Higher**

**CA WELLS      CAEDF0000098954**

Well ID:	T0605902076-MW-5	Well Type:	MONITORING
Source:	EDF	Other Name:	MW-5
GAMA PFAS Testing:	Not Reported		
Groundwater Quality Data:	<a href="https://gamagroundwater.waterboards.ca.gov/gama/gamamap/public/GamaDataDisplay.asp?dataset=EDF&amp;samp_date=&amp;global_id=T0605902076&amp;assigned_name=MW-5&amp;store_num=">https://gamagroundwater.waterboards.ca.gov/gama/gamamap/public/GamaDataDisplay.asp?dataset=EDF&amp;samp_date=&amp;global_id=T0605902076&amp;assigned_name=MW-5&amp;store_num=</a>		
GeoTracker Data:	<a href="https://geotracker.waterboards.ca.gov/profile_report.asp?cmd=MWEDFResults&amp;global_id=T0605902076&amp;assigned_name=MW-5">https://geotracker.waterboards.ca.gov/profile_report.asp?cmd=MWEDFResults&amp;global_id=T0605902076&amp;assigned_name=MW-5</a>		

**AE162**  
**North**  
**1/2 - 1 Mile**  
**Higher**

**CA WELLS      CAEDF0000004243**

Well ID:	T0605902076-MW-4	Well Type:	MONITORING
Source:	EDF	Other Name:	MW-4
GAMA PFAS Testing:	Not Reported		
Groundwater Quality Data:	<a href="https://gamagroundwater.waterboards.ca.gov/gama/gamamap/public/GamaDataDisplay.asp?dataset=EDF&amp;samp_date=&amp;global_id=T0605902076&amp;assigned_name=MW-4&amp;store_num=">https://gamagroundwater.waterboards.ca.gov/gama/gamamap/public/GamaDataDisplay.asp?dataset=EDF&amp;samp_date=&amp;global_id=T0605902076&amp;assigned_name=MW-4&amp;store_num=</a>		
GeoTracker Data:	<a href="https://geotracker.waterboards.ca.gov/profile_report.asp?cmd=MWEDFResults&amp;global_id=T0605902076&amp;assigned_name=MW-4">https://geotracker.waterboards.ca.gov/profile_report.asp?cmd=MWEDFResults&amp;global_id=T0605902076&amp;assigned_name=MW-4</a>		

**AK163**  
**NNW**  
**1/2 - 1 Mile**  
**Lower**

**CA WELLS      CADWR9000005799**

State Well #:	04S10W07L001S	Station ID:	28947
Well Name:	Not Reported	Basin Name:	Coastal Plain Of Orange County
Well Use:	Unknown	Well Type:	Unknown
Well Depth:	0	Well Completion Rpt #:	Not Reported

**164**  
**WNW**  
**1/2 - 1 Mile**  
**Lower**

**AQUIFLOW      66523**

Site ID:	083000635T
Groundwater Flow:	E
Shallow Water Depth:	33.33
Deep Water Depth:	36.97
Average Water Depth:	Not Reported
Date:	05/1999

**AH165**  
**NNW**  
**1/2 - 1 Mile**  
**Lower**

**CA WELLS      CADWR9000005801**

State Well #:	04S10W07K004S	Station ID:	7509
Well Name:	Not Reported	Basin Name:	Coastal Plain Of Orange County
Well Use:	Unknown	Well Type:	Unknown
Well Depth:	0	Well Completion Rpt #:	Not Reported

## GEOCHECK® - PHYSICAL SETTING SOURCE MAP FINDINGS

Map ID  
Direction  
Distance  
Elevation

Database      EDR ID Number

**AE166**  
**North**  
**1/2 - 1 Mile**  
**Higher**

**CA WELLS      CAEDF0000066169**

Well ID:	T0605902076-MW-2	Well Type:	MONITORING
Source:	EDF	Other Name:	MW-2
GAMA PFAS Testing:	Not Reported		
Groundwater Quality Data:	<a href="https://gamagroundwater.waterboards.ca.gov/gama/gamamap/public/GamaDataDisplay.asp?dataset=EDF&amp;samp_date=&amp;global_id=T0605902076&amp;assigned_name=MW-2&amp;store_num=">https://gamagroundwater.waterboards.ca.gov/gama/gamamap/public/GamaDataDisplay.asp?dataset=EDF&amp;samp_date=&amp;global_id=T0605902076&amp;assigned_name=MW-2&amp;store_num=</a>		
GeoTracker Data:	<a href="https://geotracker.waterboards.ca.gov/profile_report.asp?cmd=MWEDFResults&amp;global_id=T0605902076&amp;assigned_name=MW-2">https://geotracker.waterboards.ca.gov/profile_report.asp?cmd=MWEDFResults&amp;global_id=T0605902076&amp;assigned_name=MW-2</a>		

**AK167**  
**NNW**  
**1/2 - 1 Mile**  
**Lower**

**CA WELLS      CADWR9000005800**

State Well #:	04S10W07L002S	Station ID:	25127
Well Name:	Not Reported	Basin Name:	Coastal Plain Of Orange County
Well Use:	Unknown	Well Type:	Unknown
Well Depth:	0	Well Completion Rpt #:	Not Reported

**AK168**  
**NNW**  
**1/2 - 1 Mile**  
**Lower**

**CA WELLS      CADDW0000010997**

Well ID:	3010001-086	Well Type:	MUNICIPAL
Source:	Department of Health Services		
Other Name:	WELL 48	GAMA PFAS Testing:	Not Reported
Groundwater Quality Data:	<a href="https://gamagroundwater.waterboards.ca.gov/gama/gamamap/public/GamaDataDisplay.asp?dataset=DHS&amp;samp_date=&amp;global_id=&amp;assigned_name=3010001-086&amp;store_num=">https://gamagroundwater.waterboards.ca.gov/gama/gamamap/public/GamaDataDisplay.asp?dataset=DHS&amp;samp_date=&amp;global_id=&amp;assigned_name=3010001-086&amp;store_num=</a>		
GeoTracker Data:	Not Reported		

**AK169**  
**NNW**  
**1/2 - 1 Mile**  
**Lower**

**CA WELLS      CAPFAS000001185**

Well ID:	3010001-086	Well Type:	MUNICIPAL
Source:	Department of Health Services		
Other Name:	WELL 48	GAMA PFAS Testing:	Yes
Groundwater Quality Data:	<a href="https://gamagroundwater.waterboards.ca.gov/gama/gamamap/public/GamaDataDisplay.asp?dataset=DHS&amp;samp_date=&amp;global_id=&amp;assigned_name=3010001-086&amp;store_num=">https://gamagroundwater.waterboards.ca.gov/gama/gamamap/public/GamaDataDisplay.asp?dataset=DHS&amp;samp_date=&amp;global_id=&amp;assigned_name=3010001-086&amp;store_num=</a>		
GeoTracker Data:	Not Reported		



## GEOCHECK® - PHYSICAL SETTING SOURCE MAP FINDINGS

Map ID  
Direction  
Distance  
Elevation

Database      EDR ID Number

**AE170**  
**North**  
**1/2 - 1 Mile**  
**Higher**

**CA WELLS      CAEDF0000077059**

Well ID:	T0605902076-MW-3	Well Type:	MONITORING
Source:	EDF	Other Name:	MW-3
GAMA PFAS Testing:	Not Reported		
Groundwater Quality Data:	<a href="https://gamagroundwater.waterboards.ca.gov/gama/gamamap/public/GamaDataDisplay.asp?dataset=EDF&amp;samp_date=&amp;global_id=T0605902076&amp;assigned_name=MW-3&amp;store_num=">https://gamagroundwater.waterboards.ca.gov/gama/gamamap/public/GamaDataDisplay.asp?dataset=EDF&amp;samp_date=&amp;global_id=T0605902076&amp;assigned_name=MW-3&amp;store_num=</a>		
GeoTracker Data:	<a href="https://geotracker.waterboards.ca.gov/profile_report.asp?cmd=MWEDFResults&amp;global_id=T0605902076&amp;assigned_name=MW-3">https://geotracker.waterboards.ca.gov/profile_report.asp?cmd=MWEDFResults&amp;global_id=T0605902076&amp;assigned_name=MW-3</a>		

**AL171**  
**North**  
**1/2 - 1 Mile**  
**Higher**

**CA WELLS      CAEDF0000077083**

Well ID:	T0605902076-MW-8B	Well Type:	MONITORING
Source:	EDF	Other Name:	MW-8B
GAMA PFAS Testing:	Not Reported		
Groundwater Quality Data:	<a href="https://gamagroundwater.waterboards.ca.gov/gama/gamamap/public/GamaDataDisplay.asp?dataset=EDF&amp;samp_date=&amp;global_id=T0605902076&amp;assigned_name=MW-8B&amp;store_num=">https://gamagroundwater.waterboards.ca.gov/gama/gamamap/public/GamaDataDisplay.asp?dataset=EDF&amp;samp_date=&amp;global_id=T0605902076&amp;assigned_name=MW-8B&amp;store_num=</a>		
GeoTracker Data:	<a href="https://geotracker.waterboards.ca.gov/profile_report.asp?cmd=MWEDFResults&amp;global_id=T0605902076&amp;assigned_name=MW-8B">https://geotracker.waterboards.ca.gov/profile_report.asp?cmd=MWEDFResults&amp;global_id=T0605902076&amp;assigned_name=MW-8B</a>		

**AL172**  
**North**  
**1/2 - 1 Mile**  
**Higher**

**CA WELLS      CAEDF0000099996**

Well ID:	T0605902076-MW-8A	Well Type:	MONITORING
Source:	EDF	Other Name:	MW-8A
GAMA PFAS Testing:	Not Reported		
Groundwater Quality Data:	<a href="https://gamagroundwater.waterboards.ca.gov/gama/gamamap/public/GamaDataDisplay.asp?dataset=EDF&amp;samp_date=&amp;global_id=T0605902076&amp;assigned_name=MW-8A&amp;store_num=">https://gamagroundwater.waterboards.ca.gov/gama/gamamap/public/GamaDataDisplay.asp?dataset=EDF&amp;samp_date=&amp;global_id=T0605902076&amp;assigned_name=MW-8A&amp;store_num=</a>		
GeoTracker Data:	<a href="https://geotracker.waterboards.ca.gov/profile_report.asp?cmd=MWEDFResults&amp;global_id=T0605902076&amp;assigned_name=MW-8A">https://geotracker.waterboards.ca.gov/profile_report.asp?cmd=MWEDFResults&amp;global_id=T0605902076&amp;assigned_name=MW-8A</a>		

**AM173**  
**East**  
**1/2 - 1 Mile**  
**Higher**

**CA WELLS      CADWR9000005719**

State Well #:	04S10W17J001S	Station ID:	7521
Well Name:	Not Reported	Basin Name:	Coastal Plain Of Orange County
Well Use:	Unknown	Well Type:	Unknown
Well Depth:	0	Well Completion Rpt #:	Not Reported

## GEOCHECK® - PHYSICAL SETTING SOURCE MAP FINDINGS

Map ID  
Direction  
Distance  
Elevation

Database      EDR ID Number

**AM174**  
**East**  
**1/2 - 1 Mile**  
**Higher**

**CA WELLS      CADWR0000034627**

Well ID:                      04S10W17J001S                      Well Type:                      UNK  
Source:                      Department of Water Resources  
Other Name:                04S10W17J001S                      GAMA PFAS Testing:              Not Reported  
Groundwater Quality Data:    [https://gamagroundwater.waterboards.ca.gov/gama/gamamap/public/GamaDataDisplay.asp?dataset=DWR&samp\\_date=&global\\_id=&assigned\\_name=04S10W17J001S&store\\_num=](https://gamagroundwater.waterboards.ca.gov/gama/gamamap/public/GamaDataDisplay.asp?dataset=DWR&samp_date=&global_id=&assigned_name=04S10W17J001S&store_num=)  
GeoTracker Data:              Not Reported

**1G**  
**NE**  
**1/2 - 1 Mile**  
**Lower**

Site ID:                      083002048T  
Groundwater Flow:              S  
Shallow Water Depth:            67.18  
Deep Water Depth:              69.42  
Average Water Depth:            Not Reported  
Date:                          07/30/1997

**AQUIFLOW      38969**

**2G**  
**NW**  
**1/2 - 1 Mile**  
**Lower**

Site ID:                      083000813T  
Groundwater Flow:              Not Reported  
Shallow Water Depth:            Not Reported  
Deep Water Depth:              Not Reported  
Average Water Depth:            47.2  
Date:                          10/30/1998

**AQUIFLOW      34019**

**3G**  
**WNW**  
**1/2 - 1 Mile**  
**Lower**

Site ID:                      083000635T  
Groundwater Flow:              E  
Shallow Water Depth:            33.33  
Deep Water Depth:              36.97  
Average Water Depth:            Not Reported  
Date:                          05/1999

**AQUIFLOW      66523**

**4G**  
**West**  
**1/2 - 1 Mile**  
**Lower**

Site ID:                      083003183T  
Groundwater Flow:              Varies  
Shallow Water Depth:            35  
Deep Water Depth:              36  
Average Water Depth:            Not Reported  
Date:                          10/08/1998

**AQUIFLOW      34023**

**5G**  
**West**  
**1/2 - 1 Mile**  
**Lower**

Site ID:                      083003183T  
Groundwater Flow:              Varies  
Shallow Water Depth:            35  
Deep Water Depth:              36  
Average Water Depth:            Not Reported  
Date:                          10/08/1998

**AQUIFLOW      34024**

## GEOCHECK® - PHYSICAL SETTING SOURCE MAP FINDINGS

Map ID  
 Direction  
 Distance  
 Elevation

Database      EDR ID Number

<b>6G</b> <b>SE</b> <b>1/2 - 1 Mile</b> <b>Lower</b>	Site ID: Groundwater Flow: Shallow Water Depth: Deep Water Depth: Average Water Depth: Date:	083001433T S 60.06 61.28 Not Reported 12/1998	<b>AQUIFLOW</b>	<b>66527</b>
---	---	--	-----------------	--------------

<b>7G</b> <b>South</b> <b>1/2 - 1 Mile</b> <b>Lower</b>	Site ID: Groundwater Flow: Shallow Water Depth: Deep Water Depth: Average Water Depth: Date:	083000146T Varies 53.6 55.6 Not Reported 02/28/1997	<b>AQUIFLOW</b>	<b>38885</b>
--	---	--	-----------------	--------------

## GEOCHECK® - PHYSICAL SETTING SOURCE MAP FINDINGS

Map ID  
Direction  
Distance

Database      EDR ID Number

**A1**  
**East**  
**1/2 - 1 Mile**

**OIL\_GAS      CAOG14000006130**

API #:	0405901063	Well #:	1-A
Well Status:	Plugged	Well Type:	Dry Hole
Lease Name:	Lease by Miley Petro. Corp.Ltd		
Field Name:	Any Field	Area Name:	Any Area
GIS Source:	hud	Confidential Well:	N
Directionally Drilled:	N	Spud Date:	Not Reported

**A2**  
**East**  
**1/2 - 1 Mile**

**OIL\_GAS      CAOG14000006129**

API #:	0405901062	Well #:	1
Well Status:	Plugged	Well Type:	Dry Hole
Lease Name:	Lease by Miley Petro. Corp.Ltd		
Field Name:	Any Field	Area Name:	Any Area
GIS Source:	hud	Confidential Well:	N
Directionally Drilled:	N	Spud Date:	Not Reported

**3**  
**SSE**  
**1/2 - 1 Mile**

**OIL\_GAS      CAOG14000006229**

API #:	0405901165	Well #:	1
Well Status:	Plugged	Well Type:	Dry Hole
Lease Name:	Kellogg	Field Name:	Any Field
Area Name:	Any Area	GIS Source:	hud
Confidential Well:	N	Directionally Drilled:	N
Spud Date:	Not Reported		

**4**  
**NE**  
**1/2 - 1 Mile**

**OIL\_GAS      CAOG14000006001**

API #:	0405900855	Well #:	48-8
Well Status:	Plugged	Well Type:	Dry Hole
Lease Name:	Anaheim Community	Field Name:	Any Field
Area Name:	Any Area	GIS Source:	hud
Confidential Well:	N	Directionally Drilled:	N
Spud Date:	Not Reported		

# GEOCHECK® - PHYSICAL SETTING SOURCE MAP FINDINGS RADON

## AREA RADON INFORMATION

State Database: CA Radon

### Radon Test Results

Zipcode	Num Tests	> 4 pCi/L
92804	30	0

Federal EPA Radon Zone for ORANGE County: 3

- Note: Zone 1 indoor average level > 4 pCi/L.  
 : Zone 2 indoor average level >= 2 pCi/L and <= 4 pCi/L.  
 : Zone 3 indoor average level < 2 pCi/L.

Federal Area Radon Information for Zip Code: 92804

Number of sites tested: 2

Area	Average Activity	% <4 pCi/L	% 4-20 pCi/L	% >20 pCi/L
Living Area - 1st Floor	0.900 pCi/L	100%	0%	0%
Living Area - 2nd Floor	Not Reported	Not Reported	Not Reported	Not Reported
Basement	Not Reported	Not Reported	Not Reported	Not Reported

# PHYSICAL SETTING SOURCE RECORDS SEARCHED

## TOPOGRAPHIC INFORMATION

USGS 7.5' Digital Elevation Model (DEM)

Source: United States Geologic Survey

EDR acquired the USGS 7.5' Digital Elevation Model in 2002 and updated it in 2006. The 7.5 minute DEM corresponds to the USGS 1:24,000- and 1:25,000-scale topographic quadrangle maps. The DEM provides elevation data with consistent elevation units and projection.

Current USGS 7.5 Minute Topographic Map

Source: U.S. Geological Survey

## HYDROLOGIC INFORMATION

Flood Zone Data: This data was obtained from the Federal Emergency Management Agency (FEMA). It depicts 100-year and 500-year flood zones as defined by FEMA. It includes the National Flood Hazard Layer (NFHL) which incorporates Flood Insurance Rate Map (FIRM) data and Q3 data from FEMA in areas not covered by NFHL.

Source: FEMA

Telephone: 877-336-2627

Date of Government Version: 2003, 2015

NWI: National Wetlands Inventory. This data, available in select counties across the country, was obtained by EDR in 2002, 2005 and 2010 from the U.S. Fish and Wildlife Service.

State Wetlands Data: Wetland Inventory

Source: Department of Fish and Wildlife

Telephone: 916-445-0411

## HYDROGEOLOGIC INFORMATION

AQUIFLOW<sup>R</sup> Information System

Source: EDR proprietary database of groundwater flow information

EDR has developed the AQUIFLOW Information System (AIS) to provide data on the general direction of groundwater flow at specific points. EDR has reviewed reports submitted to regulatory authorities at select sites and has extracted the date of the report, hydrogeologically determined groundwater flow direction and depth to water table information.

## GEOLOGIC INFORMATION

Geologic Age and Rock Stratigraphic Unit

Source: P.G. Schruben, R.E. Arndt and W.J. Bawiec, Geology of the Conterminous U.S. at 1:2,500,000 Scale - A digital representation of the 1974 P.B. King and H.M. Beikman Map, USGS Digital Data Series DDS - 11 (1994).

STATSGO: State Soil Geographic Database

Source: Department of Agriculture, Natural Resources Conservation Service (NRCS)

The U.S. Department of Agriculture's (USDA) Natural Resources Conservation Service (NRCS) leads the national Conservation Soil Survey (NCSS) and is responsible for collecting, storing, maintaining and distributing soil survey information for privately owned lands in the United States. A soil map in a soil survey is a representation of soil patterns in a landscape. Soil maps for STATSGO are compiled by generalizing more detailed (SSURGO) soil survey maps.

SSURGO: Soil Survey Geographic Database

Source: Department of Agriculture, Natural Resources Conservation Service (NRCS)

Telephone: 800-672-5559

SSURGO is the most detailed level of mapping done by the Natural Resources Conservation Service, mapping scales generally range from 1:12,000 to 1:63,360. Field mapping methods using national standards are used to construct the soil maps in the Soil Survey Geographic (SSURGO) database. SSURGO digitizing duplicates the original soil survey maps. This level of mapping is designed for use by landowners, townships and county natural resource planning and management.

# PHYSICAL SETTING SOURCE RECORDS SEARCHED

## LOCAL / REGIONAL WATER AGENCY RECORDS

### FEDERAL WATER WELLS

#### PWS: Public Water Systems

Source: EPA/Office of Drinking Water

Telephone: 202-564-3750

Public Water System data from the Federal Reporting Data System. A PWS is any water system which provides water to at least 25 people for at least 60 days annually. PWSs provide water from wells, rivers and other sources.

#### PWS ENF: Public Water Systems Violation and Enforcement Data

Source: EPA/Office of Drinking Water

Telephone: 202-564-3750

Violation and Enforcement data for Public Water Systems from the Safe Drinking Water Information System (SDWIS) after August 1995. Prior to August 1995, the data came from the Federal Reporting Data System (FRDS).

#### USGS Water Wells: USGS National Water Inventory System (NWIS)

This database contains descriptive information on sites where the USGS collects or has collected data on surface water and/or groundwater. The groundwater data includes information on wells, springs, and other sources of groundwater.

## OTHER STATE DATABASE INFORMATION

### Groundwater Ambient Monitoring & Assessment Program

State Water Resources Control Board

Telephone: 916-341-5577

The GAMA Program is California's comprehensive groundwater quality monitoring program. GAMA collects data by testing the untreated, raw water in different types of wells for naturally-occurring and man-made chemicals. The GAMA data includes Domestic, Monitoring and Municipal well types from the following sources, Department of Water Resources, Department of Health Services, EDF, Agricultural Lands, Lawrence Livermore National Laboratory, Department of Pesticide Regulation, United States Geological Survey, Groundwater Ambient Monitoring and Assessment Program and Local Groundwater Projects.

### Water Well Database

Source: Department of Water Resources

Telephone: 916-651-9648

### California Drinking Water Quality Database

Source: Department of Public Health

Telephone: 916-324-2319

The database includes all drinking water compliance and special studies monitoring for the state of California since 1984. It consists of over 3,200,000 individual analyses along with well and water system information.

### California Oil and Gas Well Locations

Source: Dept of Conservation, Geologic Energy Management Division

Telephone: 916-323-1779

Oil and Gas well locations in the state.

### California Earthquake Fault Lines

Source: California Division of Mines and Geology

The fault lines displayed on EDR's Topographic map are digitized quaternary fault lines prepared in 1975 by the United State Geological Survey. Additional information (also from 1975) regarding activity at specific fault lines comes from California's Preliminary Fault Activity Map prepared by the California Division of Mines and Geology.

## RADON

### State Database: CA Radon

Source: Department of Public Health

Telephone: 916-210-8558

Radon Database for California

## PHYSICAL SETTING SOURCE RECORDS SEARCHED

### Area Radon Information

Source: USGS

Telephone: 703-356-4020

The National Radon Database has been developed by the U.S. Environmental Protection Agency (USEPA) and is a compilation of the EPA/State Residential Radon Survey and the National Residential Radon Survey. The study covers the years 1986 - 1992. Where necessary data has been supplemented by information collected at private sources such as universities and research institutions.

### EPA Radon Zones

Source: EPA

Telephone: 703-356-4020

Sections 307 & 309 of IRAA directed EPA to list and identify areas of U.S. with the potential for elevated indoor radon levels.

### OTHER

Airport Landing Facilities: Private and public use landing facilities

Source: Federal Aviation Administration, 800-457-6656

Epicenters: World earthquake epicenters, Richter 5 or greater

Source: Department of Commerce, National Oceanic and Atmospheric Administration

California Earthquake Fault Lines: The fault lines displayed on EDR's Topographic map are digitized quaternary fault lines, prepared in 1975 by the United State Geological Survey. Additional information (also from 1975) regarding activity at specific fault lines comes from California's Preliminary Fault Activity Map prepared by the California Division of Mines and Geology.

### **STREET AND ADDRESS INFORMATION**

© 2015 TomTom North America, Inc. All rights reserved. This material is proprietary and the subject of copyright protection and other intellectual property rights owned by or licensed to Tele Atlas North America, Inc. The use of this material is subject to the terms of a license agreement. You will be held liable for any unauthorized copying or disclosure of this material.



## APPENDIX D: QUALIFICATIONS

---

## **Education**

Associates Degree of Language Arts, Olympia-Morata-Gymnasium (Germany)

## **Highlights**

13 years in the due diligence industry conducting Phase I Environmental Site Assessments

## **Experience Summary**

Ms. McCondichie has over 13 years of experience in the environmental industry. She has significant experience in due diligence assessments for a variety of property types and the needs and requirements of varied number of reporting standards, including ASTM standards, EPA's All Appropriate Inquiry (AAI), and customized client formats. Specifically, Ms. McCondichie has experience in environmental and air quality related fields and has conducted over 100 Phase I Environmental Site Assessment (ESA) projects.

In addition, Ms. McCondichie has performed and managed environmental site assessments on various industrial, commercial, institutional and residential properties. Assessments included limited and comprehensive surveys for asbestos, lead-based paint and lead-in-drinking-water analysis. She has also managed subsurface investigations to determine the presence of contamination in soil; prepared written reports in formats prescribed by various fiduciary institutions and performed peer reviews on environmental site assessments completed by other environmental firms.

Finally, Ms. McCondichie's diversity across residential and commercial environments is a major contribution in the Southwest region of the United States.

## **Education**

Bachelor of Science, Environmental Studies – Science Concentration, Elon University, *cum laude*

## **Highlights**

15 years' experience in the environmental industry

8 years' experience completing in-house environmental risk determinations for major national lending institutions

8 years' experience in real estate due diligence including performing and/or overseeing Phase I Environmental Assessments, Phase II Environmental Assessments, Environmental Transaction Screens

## **Experience Summary**

As a Senior Project Manager at Partner Engineering and Science, Inc. (Partner), Ms. Rudegear effectively manages the completion of single and multi-site environmental due diligence projects encompassing a broad range of property types including retail, office, industrial, hospitality, assisted living and special use. She interfaces directly with bank loan officers, regulatory agencies, attorneys, environmental analysts and numerous borrowers on subjects including environmental compliance and liability as well as contracting and scope of work issues. Ms. Rudegear's banking experience gives her a unique understanding of client's needs and goals.

## **Environmental Risk Policy**

Prior to joining Partner, she served as an Environmental Risk Officer with a major regional retail bank. Her background in environmental science and direct experience in environmental risk management at lending institutions, allows her to effectively develop due diligence solutions. During this time, Ms. Rudegear worked on due diligence projects throughout the continental United States. However, she specialized in procurement and review Phase I Environmental Site Assessments, Environmental Transaction Screens, Phase II and III Subsurface Investigations, Remediation projects, Asbestos Surveys, Lead-based Paint Surveys, Radon Studies, and Mold Assessments in the Southeast.

Her direct involvement in thousands of real estate transactions qualifies her to differentiate between potential concerns and material risks. Ms. Rudegear has experience working as a team with business lenders, retail lenders, capital markets groups, problems loan administrators and owned real estate managers. She has proven her ability to translate complex environmental issues into language that can keep real estate transactions moving forward.

Ms. Rudegear collaborated in the development of overall environmental risk policy and has prepared educational materials regarding environmental risk and policy for lenders and third party vendors. Specifically, she prepared guidance documentation for SBA lending and a scope of work addendum for loan work out (foreclosure) situations for a national lender.

## **Project Management**

Ms. Rudegear joined the Partner team in May 2010 continues to successfully manage environmental due diligence projects. Ms. Rudegear has managed staff members through the completion of thousands of

environmental due diligence projects. Furthermore, Ms. Rudegear specializes in technically complex property types.

### **Project Experience**

*Transatlantic Cable Landing Stations, Nationwide.* Successfully managed and performed quality control oversight for the completion of a portfolio of Phase I Environmental Site Assessments in accordance client specific scope of work on Transatlantic Cable Landing Stations in the United States, Canada, Great Britain and Ireland. While many international localities are not required to respond to information requests, Ms. Rudegear oversaw thorough local and regulatory research to comply with the client's scope of work.

*Former IBM Manufacturing Facility, Northern California.* Successfully managed and performed quality control oversight for the completion of a Phase I Environmental Site Assessment on an approximate 2-acre portion of a 350-acre manufacturing campus planned for redevelopment. In order to determine subject property specific conditions, Ms. Rudegear oversaw the review of numerous release case files for information relevant to investigation and remediation activities conducted on or near the subject property portion of the larger campus.

*Various Apartment Complexes, Nationwide.* Successfully managed and performed quality control oversight for the completion of numerous Phase I Environmental Site Assessments in accordance with the Fannie Mae scope of work for various apartment complexes throughout the United States.

*Industrial Landfill, Allen Park, Michigan.* Successfully managed and performed quality control oversight for the completion of a Phase I Environmental Site Assessment, inclusive of an extensive regulatory file review, on a former industrial landfill. The assessment was complicated by a three-dimensional legal description to separate the former landfill from the surface development and a condominium association inclusive of the former landfill.

*Historical Trucking Terminal, Kingsport, Tennessee.* Successfully managed and performed quality control oversight for the completion of a Phase I Environmental Site Assessment on a historical trucking terminal. Due to limited historical coverage, Ms. Rudegear oversaw thorough local and regulatory research to identify the historical occupant which led to the identification of historical release cases.

*Metal Galvanizing Facility, Seattle, Washington.* Successfully managed and performed quality control oversight for the completion of a Phase I Environmental Site Assessment on a Comprehensive Environmental Response, Compensation and Liability Information System No Further Remedial Action Planned (NFRAP) site that was also identified as a contributor to the Lower Duwamish Waterway National Priority List (NPL) site. The complex regulatory issues required a thorough evaluation and understanding of risk associated with environmental liabilities.

*Gasoline service stations, Nationwide.* Conducted, managed, and/or reviewed Phase I Environmental Site Assessments on operating and closed gasoline service stations throughout the continental United States, Alaska, and Hawaii. Conducted extensive reviews of subsurface investigations to evaluate the potential for the presence of residual contamination or undiscovered contamination to remain in place.

### **Affiliations**

Member, Environmental Bankers Association

**Speaking**

*Branch Banking & Trust (BB&T) Environmental Roundtable, 2006-2009* – Ms. Rudegear presented information regarding BB&T's environmental policy, report requirements, and technical issues to third party vendors, colleagues, and peers.

**Accolades**

*1st Place – Risk Management Association, 2010 Annual Paper Writing Contest: Guidance for Environmental Due Diligence in Loan Work Out Situation*

**Contact**

arudegear@partneresi.com

## **Education**

B.A., Environmental Health & Planning and Criminal Justice, University of California, Irvine

## **Registrations/Training**

OSHA 40-Hour Hazwoper Health and Safety Training  
EPA Accredited Asbestos Inspector  
EPA Accredited Asbestos Management Planner  
EPA Accredited Asbestos Abatement/Contractor Supervisor  
HUD Map Underwriter Certification – 2004

## **Highlights**

25 years of experience in national environmental due diligence consulting  
Phase I Environmental Site Assessments  
Phase II Subsurface Soil/Soil Gas Investigations  
Property Condition Assessments  
Asbestos/Lead-Based Paint Inspections

## **Experience Summary**

Mr. Vaughn currently serves as a National Client Manager with significant environmental and due diligence engineering experience nationwide. Mr. Vaughn's experience includes two former Engineering News-Record Top 500 Design firms and a Fortune 500 firm. His responsibilities include full-phase environmental consulting, national client management, multi-scope contract negotiation/execution, portfolio project management, and technical report quality control. Mr. Vaughn's regional and national expertise compliments the wide variety of Partner projects and client types including prominent fast-food retail chains, attorneys, commercial developers, mortgage bankers, real estate brokers, individual investors, equity/institutional investment groups, and financial lending institutions, including CMBS lenders, SBA lenders, and GSA (Fannie and Freddie) lenders.

Mr. Vaughn has served as an environmental scientist, project manager, or executive senior author on over 20,000 real estate transactions. Mr. Vaughn's due diligence resume includes experience at all levels, advising lenders and real estate investors through the following product types:

- Phase I Environmental Site Assessments
- Phase II Subsurface Investigations
- Phase III Site Characterizations
- Remedial Cost Estimates
- Remediation Design and Implementation
- Environmental Transaction Screens
- Property Condition Assessments
- Probable Maximum Loss Assessments
- Property Condition Evaluations
- Asbestos Surveys
- Lead-Based Surveys

## Robert Vaughn

---

Real estate investors, redevelopment agencies, financial institutions, insurance lenders, and real estate equity funds have come to rely on his advice and judgment to help them with their real estate business decisions. Mr. Vaughn is a dedicated professional who takes pride and pleasure in meeting his client's needs and spearheading and assembling the team with the expertise to handle any issue that may come up during the transaction.

### Project Experience

*Multi-Site Portfolio, Nationwide.* Managed performance and delivery of summary matrix and completed Phase I reports for a 300+-site portfolio of apartments for a large stakeholder group.

*Multi-Site Portfolio, Nationwide.* Managed a 350+-site portfolio of bank branches for one of the largest bank mergers the mid-1990s.

*High Rise Office Building, San Francisco.* Worked on one of the largest high rise acquisitions in San Francisco in 2015 to manage pre-acquisition due diligence for equity investor of a high rise office building in downtown San Francisco. Included a Phase I ESA, equity PCA with specialty evaluations of facade, MEP, Fire and Life Safety, Roof, and ADA.

*Multi-Site Gas Station Portfolio, California.* Managed performance and delivery of complete reports for a 25-site portfolio of gas stations for national lender.

*Multi-Site Fast-Food Portfolio, Midwest.* Managed the completion of 25 Phase I ESAs located in the Midwest in a 10-business day turnaround.

### Affiliations

Environmental Banks Association  
National Retail Tenants Association

### Speaking

*Due Diligence 101, National Retail Tenants Association, Orlando, FL.*

*Environmental Due Diligence: What You Don't Know Can Hurt You, National Retail Tenants Association, Reno NV.*

### Contact

rvaughn@partneresi.com