


Appendix D: Phase I Environmental Site Assessment

THIS PAGE INTENTIONALLY LEFT BLANK



PECTEN SITE
MILIPITAS/SAN JOSE, CALIFORNIA

PHASE I ENVIRONMENTAL SITE ASSESSMENT

DRAFT

SUBMITTED TO
Mr. Scott Connelly
Valley Oak Partners, LLC
734 The Alameda
San Jose, CA 95126

PREPARED BY
ENGEO Incorporated

September 7, 2021

PROJECT NO.
19078.000.001

Project No.
19078.000.001

September 7, 2021

Mr. Scott Connelly
Valley Oak Partners, LLC
734 The Alameda
San Jose, CA 95126

Subject: Pecten Site
Milpitas/San Jose, California

PHASE I ENVIRONMENTAL SITE ASSESSMENT

Dear Mr. Connelly:

ENGEO is pleased to present our phase I environmental site assessment of the subject property (Property), located in Milpitas and San Jose, California. The attached report includes a description of the site assessment activities, along with ENGEO's findings, opinions, and conclusions regarding the Property.

ENGEO has the specific qualifications based on education, training, and experience to assess the nature, history, and setting of the Property, and has developed and performed all appropriate inquiries in conformance with the standards and practices set forth in 40 CFR Part 312 and the American Standard Testing Method (ASTM) Practice E1527-13. We declare that, to the best of our professional knowledge and belief, the responsible charge for this study meets the definition of Environmental Professional as defined in Section 312.10 of 40 CFR Part 312 and ASTM E1527-13.

We are pleased to be of service to you on this project. If you have any questions concerning the contents of our report, please contact us.

Sincerely,

ENGEO Incorporated

Jennifer Knipper

Shawn Munger, CHG

Divya Bhargava
jk/db/sm/st

TABLE OF CONTENTS

LETTER OF TRANSMITTAL

EXECUTIVE SUMMARY	1
1.0 INTRODUCTION	3
1.1 PURPOSE OF PHASE I ENVIRONMENTAL SITE ASSESSMENT	3
1.2 DETAILED SCOPE OF SERVICES.....	3
1.3 SITE LOCATION AND DESCRIPTION	3
1.4 CURRENT USE OF PROPERTY AND ADJOINING PROPERTIES	3
1.5 SITE AND VICINITY CHARACTERISTICS	3
2.0 RECORDS REVIEW	4
2.1 PROPERTY RECORDS	4
2.1.1 Title Report/Ownership	4
2.2 HISTORICAL RECORD SOURCES	5
2.2.1 Historical Topographic Maps/Aerial Photographs/Sanborn Maps	5
2.2.2 City Directory.....	6
2.3 ENVIRONMENTAL RECORD SOURCES	6
2.3.1 Environmental Records.....	6
2.3.1.1 Subject Property.....	6
2.3.1.2 Other Properties	6
2.4 REGULATORY AGENCY FILES AND RECORDS	2
2.5 INDOOR AIR QUALITY	2
3.0 SITE RECONNAISSANCE.....	3
3.1 METHODOLOGY.....	3
3.2 SITE OBSERVATIONS.....	3
3.3 ASBESTOS, LEAD, AND PCB-CONTAINING MATERIALS.....	4
4.0 INTERVIEWS	4
5.0 FINDINGS AND CONCLUSIONS	5
6.0 LIMITATIONS.....	6
6.1 SIGNIFICANT ASSUMPTIONS OR DEVIATIONS FROM ASTM STANDARD PRACTICE	6
6.2 OPINIONS AND DATA GAPS	7
6.3 LIMITATIONS AND EXCEPTIONS OF ASSESSMENT	7
6.4 SPECIAL TERMS AND CONDITIONS	7

REFERENCES

FIGURES

APPENDIX A – Environmental Data Resources, Inc., Radius Map Report

APPENDIX B – First American Title Company, Preliminary Title Report

APPENDIX C – Environmental Data Resources, Inc., Historical Topographic Map Report

APPENDIX D – Environmental Data Resources, Inc., Aerial Photo Decade Package

TABLE OF CONTENTS (Continued)

APPENDIX E – Environmental Data Resources, Inc., Sanborn Map Report

APPENDIX F – Environmental Data Resources, Inc., City Directory

APPENDIX G – Environmental Site Assessment Questionnaires (2)

APPENDIX H – Qualifications of Environmental Professional

DRAFT

EXECUTIVE SUMMARY

ENGEO conducted a phase I environmental site assessment for the property located southwest of the intersection of Montague Expressway and I-680 in Milpitas and San Jose, California (Property). The Property consists of two parcels - Assessor's Parcel Number (APN) 092-08-016 which is approximately 3.47 acres and is located within the City of San Jose (southern parcel) and APN 092-08-018, which is approximately 0.14 acres and is located within the City of Milpitas (northern parcel).

APN 092-08-016 is a vacant dirt lot and APN 092-08-018 consists of a cell tower and associated infrastructure. Review of historical records indicates that the Property has been used for growing row crops since at least 1939. From approximately 1968 to 1997, the southern portion of the Property was used as a former water supply well site.

This assessment included a review of local, state, tribal, and federal environmental record sources, standard historical sources, aerial photographs, fire insurance maps and physical setting sources. A reconnaissance of the Property was conducted to review site use and current conditions to check for the storage, use, production or disposal of hazardous or potentially hazardous materials and interviews with persons knowledgeable about current and past site use.

The site reconnaissance and records review did not find documentation or physical evidence of soil, soil gas, or groundwater impairments associated with the use or past use of the Property. A review of regulatory databases maintained by county, state, tribal, and federal agencies found no documentation of hazardous materials violations or discharge on the Property and did not identify contaminated facilities within the appropriate American Society for Testing and Materials (ASTM) search distances that would reasonably be expected to impact the Property.

Based on the findings of this assessment, no Recognized Environmental Conditions (RECs), no historical RECs, and no controlled RECs were identified for the Property.

Based on the review of regulatory databases and site reconnaissance, we present information on features of potential environmental concern that were either contained in the databases or observed on the Property. These features were not considered to be RECs. We briefly discuss each feature below.

- According to historical aerial photographs, the Property has been utilized for row crops since at least the late 1930s. The shallow soil at the Property could potentially be impacted due to the use of persistent agrichemicals.
- Mr. Scott Hoffman of San Jose Water Company had completed a Key Site Manager-based environmental site questionnaire for the Property. In the questionnaire, Mr. Hoffman indicated the Property had been used for temporary trench spoil storage for many years, since the well site infrastructure was retired in 1997. The trench spoils were typically saturated and were derived from water main leak repairs within roadways throughout Santa Clara County. There would be a shallow trench around the trench spoils for water/runoff leachate to drain into and then the water would seep into the ground. He indicated that there could be potential impacts to the Property due to the spoils (metals, organics, asbestos).

- Mr. Hoffman provided information regarding the water well sites located on the Property. The well sites were constructed in the 1950s and 1960s and possibly contained the following chemicals, substances, or constituents of concern: asbestos-containing materials, pesticides, herbicides, metals, polycyclic hydrocarbons, polychlorinated biphenyls, petroleum products, and mercury.
- We understand that fill material of unknown origin was previously brought on site.
- Mr. Hoffman also indicated that the water facility infrastructure was retired in 1997, and the below ground infrastructure was abandoned in place.

ENGEO has performed a phase I environmental site assessment in general conformance with the scope and limitations of ASTM E1527-13 and the standards and practices of the All Appropriate Inquiry – Final Rule (40 Code of Federal Regulations Part 312).

It is our opinion that the findings of this study are based on a sufficient level of information obtained during our contracted scope of services to render a conclusion as to whether additional appropriate investigation is required to identify the presence or likely presence of a REC.

The data gaps identified during this process do not affect the conclusions as to the presence or lack of presence of RECs at the Property. We identified the following data gaps during preparation of this report.

- At the time of report publication, we had not received a response from the Milpitas Fire Department and the San Jose Fire Department.

ENGEO recommends the following:

- An agricultural assessment should be conducted to determine the potential impact from historic pesticide use due to former row crops at the Property.
- Sampling the fill material to determine disposal/reuse options, as well sampling to determine potential impacts due to the trench spoils storage at the Property.
- Removal of the below ground infrastructure associated with the former water supply well site, in accordance with local regulations.

1.0 INTRODUCTION

1.1 PURPOSE OF PHASE I ENVIRONMENTAL SITE ASSESSMENT

This assessment was performed at the request of Valley Oak Partners, LLC for the purpose of environmental due diligence during property acquisition. The objective of this phase I environmental site assessment is to identify Recognized Environmental Conditions (RECs) associated with the Property. As defined in the ASTM Standard Practice E1527-13, an REC is “the presence or likely presence of any hazardous substances or petroleum products in, on, or at a property: (1) due to release to the environment; (2) under conditions indicative of a release to the environment; or (3) under conditions that pose a material threat of a future release to the environment.”

1.2 DETAILED SCOPE OF SERVICES

The scope of services performed included the following:

- A review of publicly available and practicably reviewable standard local, state, tribal, and federal environmental record sources.
- A review of publicly available and practicably reviewable standard historical sources, aerial photographs, fire insurance maps, and physical setting sources.
- A reconnaissance of the Property to review site use and current conditions. The reconnaissance was conducted to check for the storage, use, production or disposal of hazardous or potentially hazardous materials.
- Written/oral interviews with owners/occupants and public sector officials.
- Preparation of this report with our findings, opinions, and conclusions.

1.3 SITE LOCATION AND DESCRIPTION

ENGEO conducted a phase I environmental site assessment for the property located southwest of the intersection of Montague Expressway and I-680 in Milpitas and San Jose, California (Property) (Figures 1 and 2). The Property consists of two parcels - Assessor's Parcel Number (APN) 092-08-016 which is approximately 3.47 acres and is located within the City of San Jose (southern parcel) and APN 092-08-018, which is approximately 0.14 acres and is located within the City of Milpitas (northern parcel) (Figure 3).

1.4 CURRENT USE OF PROPERTY AND ADJOINING PROPERTIES

The Property is located north of a residential and east of a commercial area of Milpitas. The Property is bounded by a drainage channel and the I-680 southbound on ramp to the north and east, residential buildings to the south, and industrial and storage buildings to the west.

1.5 SITE AND VICINITY CHARACTERISTICS

According to published topographic maps, the Property ranges in elevation from approximately 72 feet above mean sea level (msl) in the northwest to approximately 76 feet above msl to the

southeast. Review of the Geologic Map of the Milpitas quadrangle (Dibblee, 2005) found that the Property is underlain by Holocene-age alluvial fan deposits, comprised of gravel, sand, and clay.

Geocheck – Physical Setting Source Summary of the Environmental Data Resources, Inc. (EDR) report (Appendix A) indicated 1 Federal United States Geological Survey (USGS) and 200 State wells located within 1 mile of the Property. No groundwater level measurements were reported for any wells.

We reviewed the Department of Water Resources On-line Water Data Library for depth to water in the vicinity of the Property. The website did not identify any wells within 1 mile of the Property.

We reviewed EnviroStor, a website maintained by the State of California Department of Toxic Substances Control, and GeoTracker, a website maintained by the State of California Water Resources Control Board, for nearby facilities with records that include depth to groundwater measurements. The following information was obtained regarding local groundwater conditions.

TABLE 1.5-1: Local Groundwater Conditions

PROXIMITY TO PROPERTY	REPORTED DEPTH TO GROUNDWATER	REPORTED GROUNDWATER FLOW DIRECTION
0.4-mile northwest	8-12 feet bgs	west
0.5-mile northwest	38-39 feet bgs	west
0.6-mile west	7-9 feet bgs	--
0.9-mile west	8-12 feet bgs	southwest

The site-specific depth to groundwater and direction of groundwater flow was not determined as part of this assessment. Fluctuations in groundwater levels may occur seasonally and over a period of years due to variations in precipitation, temperature, irrigation, and other factors.

We reviewed the Department of Conservation, Geologic Energy Management (CalGEM), formerly the Department of Conservation, Division of Oil, Gas, and Geothermal Resources (DOGGR), website and map database to determine if any historic oil and/or gas wells were located within the Property. No wells were mapped within 1 mile of the Property.

2.0 RECORDS REVIEW

2.1 PROPERTY RECORDS

2.1.1 Title Report/Ownership

The Title Report lists recorded land title detail, ownership fees, leases, land contracts, easements, liens, deficiencies, and other encumbrances attached to or recorded against a subject property. Laws and regulations pertaining to land trusts vary from state to state and the detail of information presented in a Title Report can vary greatly by jurisdiction. As a result, ENGEO utilizes a Title Report, when provided to us, as a supplement to other historical record sources.

A Preliminary Title Report for the Property, prepared by First American Title Company and dated July 13, 2021, was provided for our review. The Property title is vested in *San Jose Water Works, a California corporation*.

No references to environmental liens, deed restrictions, or other potential environmental issues were noted. This report is included in Appendix B.

2.2 HISTORICAL RECORD SOURCES

The purpose of the historical record review is to develop a history of the previous uses or occupancies of the Property and surrounding area in order to identify those uses or occupancies that are likely to have led to RECs on the Property.

2.2.1 Historical Topographic Maps/Aerial Photographs/Sanborn Maps

Historical USGS topographic maps, aerial photographs, and Sanborn Fire insurance maps were reviewed to determine if discernible changes pertaining to the Property had been recorded. EDR provided the following maps and photographs, presented in Appendices C and D. No Sanborn fire insurance maps were identified for the Property. A copy of the Sanborn map search report is presented in Appendix E.

TABLE 2.2.1-1: Historical Review Summary

HISTORIC MAP/PHOTOGRAPH	YEARS
Topographic Maps	1889, 1897, 1899, 1953, 1961, 1968, 1973, 1980, 2012
Aerial Photographs	1939, 1940, 1948, 1950, 1956, 1963, 1968, 1974, 1979, 1982, 1993, 1998, 2006, 2009, 2012, 2016
Sanborn Maps	N/A

In 1899, the Property is shown as undeveloped land. A few residential structures and undeveloped roads surround the Property to the north, east and west. The Arroyo de Los Coches Creek is mapped extending in an east-west direction north of the Property. The San Jose Branch railroad line is mapped approximately 1 mile west of the Property.

In the 1939 aerial photograph, the Property appears to be used for agricultural purposes, specifically row crops. No structures are visible on the Property. The surrounding properties to the north and southwest appear to be orchards. There are a few residential structures surrounding the Property.

In 1953, the Property is shown as undeveloped land (dry farmed). Landess Avenue and Dempsey Road are located north of the Property and trend northeast-southwest, and north-south, respectively. There is a water tank mapped approximately 0.1 mile southwest of the Property. Across Landess Road to the north are small orchards. Extensive orchards are shown to the south of the Property. Berryesa Creek trends east-west and is located approximately 0.2 mile southwest of the Property. A substation is mapped approximately 0.4 mile northwest of the Property. The Ford Automobile Assembly Plant is located approximately 0.6 mile northwest of the Property.

In the 1963 aerial photograph, the orchards located southwest of the Property have been replaced and appears to be under development for residential use. In the 1968 photograph, a large circular water tank is visible in the southern portion of the Property, along with other equipment used for the San Jose Water well site. Residential development has expanded around the Property to the south and east.

In 1973, the I-680 Freeway is in its current configuration. Residential development borders the Property to the south and to the east across the I-680 Freeway. In 1974, the southern portion of

the Property now appears to be paved and used as a parking lot, and a storage area for farm related tanks and equipment. A commercial area is located west and north of the Property.

In 1980, the commercial area located west of the Property has expanded. In the 1982 aerial photograph, adjacent properties are further developed. In the 1998 photograph, the well site infrastructure has been removed from the southern portion of the Property, and the Property appears to be a vacant dirt lot. The northern portion of the Property contains a cell tower.

After 2006 to 2016, the conditions on the Property and adjacent properties are similar to those depicted on earlier maps.

2.2.2 City Directory

City Directories, published since the 18th century for major towns and cities, list the name of the resident or business associated with each address. A city directory search conducted by EDR is located in Appendix F. No listings were found for the Property.

2.3 ENVIRONMENTAL RECORD SOURCES

EDR performed a search of federal, tribal, state, and local databases regarding the Property and nearby properties. Details regarding the databases searched by EDR are provided in Appendix A. A list of the facilities documented by EDR within the approximate minimum search distance of the Property is provided below.

2.3.1 Environmental Records

2.3.1.1 Subject Property

The Property is not listed on Environmental Record source databases.

2.3.1.2 Other Properties

The following databases include facilities listed within the appropriate ASTM search distances of the Property on Environmental Records sources. A list of the facilities documented by EDR within the approximate minimum search distance of the Property is provided in Appendix A.

- SEMS-ARCHIVE (1)
- CORRACTS (1)
- RCRA-LQG (4)
- RCRA-SQG (4)
- ENVIROSTOR (22)
- LUST (15)
- CPS SLIC (6)
- HIST LUST (11)
- VCP (1)
- BROWNFIELDS (2)
- HIST CAL SITES (2)
- CERS HAZ WASTE (9)
- SWEEPS UST (1)
- HIST UST (1)
- FID UST (1)
- DEED (3)
- RCRA NONGEN / NLR (14)
- CORTESE (11)
- CUPA LISTINGS (25)
- HIST CORTESE (10)
- HWP (2)
- NOTIFY 65 (2)

Based on the distances to the identified database sites, regional topographic gradient, and the EDR findings, it is unlikely that the above-stated database sites pose an environmental risk to the Property. Properties that are on the “Orphan Summary” list appear to be located beyond the ASTM recommended radius search criteria.

2.4 REGULATORY AGENCY FILES AND RECORDS

The following agencies were contacted pertaining to possible past development and/or activity at the Property.

TABLE 2.4-1: Regulatory Agency Records

NAME OF AGENCY	RECORDS REVIEWED
City of Milpitas Building/Planning Departments	We contacted the Milpitas City Clerk for records relating to the Property. There were no records relating to the Property.
Santa Clara County Fire Department	There were no records relating to the Property.
Milpitas Fire Department	We contacted the Milpitas Fire Department for records relating to the Property. At the time of report publication, we had not received a response.
City of San Jose Building/Planning Departments	There were no records relating to the Property on the City of San Jose’s Online Permit Center.
City of San Jose Fire Department	There were no records relating to the Property.
Santa Clara County Department of Environmental Health	A representative informed us that they did not have any records for the Property.
Santa Clara Valley Water District	We reviewed the online database for records related to the Property. The following three production wells are located on APN 092-08-016 and have been destroyed: Well 06S01E17G004, 06S01E17G005, and 06S01E17G006. Borehole and casing information were not provided for these destroyed wells.
Santa Clara County Assessor’s Office	We reviewed the online GIS portal and confirmed the APNs associated with the Property.
California State Water Resources Control Board	We reviewed the California State Water Resources Control Board’s GeoTracker database for information related to the Property and nearby properties. We did not identify records for the Property. Nearby properties of interest are discussed in Section 2.3.1.2.
Department of Toxic Substances Control	We reviewed the Department of Toxic Substances Control’s EnviroStor database for information related to the Property and nearby properties. We did not identify records for the Property. Nearby properties of interest are discussed in Section 2.3.1.2.

2.5 INDOOR AIR QUALITY

An evaluation of indoor air quality, mold, or radon was not included as part of the contracted scope of services. The California Department of Public Health has conducted studies of radon risks throughout the state, sorted by zip code. Results of the studies indicate that 44 tests were

conducted within the Property zip code, with no tests exceeding the current EPA action level of 4 picocuries per liter (pCi/L)¹).

In accordance with ASTM E2600-15 (Tier 1) (*Standard Guide for Vapor Encroachment Screening on Property Involved in Real Estate Transactions*); there are no potential petroleum hydrocarbon sources for vapor intrusion within 1/10 mile of the Property or volatile organic compound (VOCs) sources within 1/3 mile of the Property.

3.0 SITE RECONNAISSANCE

3.1 METHODOLOGY

ENGEO conducted a reconnaissance of the Property on August 11, 2021. The reconnaissance was performed by Stephen Brard, a Project Engineer of ENGEO. The Property was viewed for hazardous materials storage, superficial staining or discoloration, debris, stressed vegetation, or other conditions that may be indicative of potential sources of soil or groundwater contamination. The Property was also checked for evidence of fill/ventilation pipes, ground subsidence, or other evidence of existing or preexisting underground storage tanks. Photographs taken during the site reconnaissance are presented in Figure 4.

3.2 SITE OBSERVATIONS

The following table summarizes our observations during the reconnaissance:

TABLE 3.2-1: Site Observations

FEATURE TYPE	OBSERVATIONS
Structures	No structures were observed during the site reconnaissance.
Hazardous Substances and Petroleum Products in Connection with Identified Uses	No hazardous substances or petroleum products were observed within the Property during the site reconnaissance.
Storage Tanks (underground and above-ground)	No above-ground storage tanks or evidence of existing underground storage tanks was observed during the site reconnaissance.
Odors	No odors indicative of hazardous materials or petroleum material impacts were noted at the time of the reconnaissance.
Pools of Potentially Hazardous Liquid	No pools of potentially hazardous liquid were observed within the Property at the time of our reconnaissance.
Drums	No drums were observed on the Property at the time of the reconnaissance.
Polychlorinated Biphenyls (PCBs) Containing Equipment	No potential PCB-containing equipment, including transformers, were observed within the Property during our site reconnaissance.
Hazardous Substances and Petroleum Product Containers	No hazardous substance or petroleum product containers were observed on the Property at the time of our reconnaissance.

¹ California Department of Public Health – Radon Program–
(<https://www.cdph.ca.gov/Programs/CEH/DRSEM/CDPH%20Document%20Library/EMB/Radon/Radon%20Test%20Results.pdf>).

FEATURE TYPE	OBSERVATIONS
Pits, Ponds, and Lagoons	As shown in the photographs depicted in Figure 4, an excavated trench was observed along the northeast perimeter of the site. The approximately 15-foot-wide trench was excavated to a maximum depth of approximately 6 feet below adjacent grades. We observed ponding water in a portion of the trench. Based on our observations, it appears that portions of the overall trench alignment were infilled with spoils generated from sheet grading at the site.
Stained Soil/Pavement	No stained soil or pavement was observed within the Property at the time of our reconnaissance.
Stressed Vegetation	No signs of stressed vegetation were observed on the Property at the time of our reconnaissance.
Solid Waste/Debris	No disposal of solid waste was observed at the subject property.
Stockpiles/Fill Material	A fill berm was observed along the western perimeter of the site.
Wastewater	No wastewater conveyance systems were observed at the Property during the reconnaissance.
Wells	No wells were found within the Property during our site reconnaissance. As indicated in Section 2.4, three production wells were formerly located on APN 092-08-016.
Septic Systems	No septic systems were found within the Property during our site reconnaissance.

3.3 ASBESTOS, LEAD, AND PCB-CONTAINING MATERIALS

No structures are currently located on the Property.

4.0 INTERVIEWS

Mr. Scott Connelly of Valley Oak Partners completed an environmental site questionnaire pertaining to user-related applicable environmental information regarding the Property. In the questionnaire, Mr. Connelly did not identify potentially environmentally related issues with the Property. Mr. Connelly is unaware of commonly known, reasonably ascertainable, or specialized knowledge indicative of releases or threatened releases that is material to the potential presence of RECs. Mr. Connelly has indicated that the purchase price of the Property is reflective of fair market value of the Property. The questionnaire is presented in its entirety in Appendix G.

Mr. Scott Hoffman of San Jose Water Company completed a Key Site Manager-based environmental site questionnaire pertaining to applicable environmental information regarding the Property. Mr. Hoffman indicated there is a cell tower located on APN 092-08-018 and former well sites, which include tanks, booster pumps, sumps, and a motor control center located on APN 092-08-016.

Mr. Hoffman indicated that the Property has been used for industrial purposes. Mr. Hoffman indicated that there have been former water storage tanks, vent pipes, fill pipes, or access ways indicating a fill pipe located on the Property. He also indicated that backfill material had been brought on site. He indicated that there have been or currently are pits, ponds, or lagoons on the Property in connection with waste treatment or waste disposal.

Mr. Hoffman provided information regarding the San Jose Water Well Sites located on the Property. He mentioned that all San Jose Water well sites were constructed in the 1950s and 1960s and possibly contained the following chemicals, substances, or constituents of concern: asbestos-containing materials, pesticides, herbicides, metals, polycyclic hydrocarbons, polychlorinated biphenyls, petroleum products, and mercury. The water facility infrastructure at the Property was retired in approximately 1997. A map was provided with the general location of selected facilities. He indicated that in conjunction with the retirement of a well site, above-ground infrastructure is removed and below-ground infrastructure is abandoned in place.

This document indicates that the site has been temporarily used for trench spoil storage, which was typically derived from water main leak repairs within roadways throughout Santa Clara County. This document states that over time, it is possible that the site has accumulated contamination (metals, organics, asbestos). He indicated that there is no record of any testing of leachate or remediation work. The site has also been used since 1997 for staging of water facility materials and heavy equipment. Additionally, it was stated that there was likely a transformer located on the Property at one time. Underground pipes may remain at the Property. The questionnaire is presented in its entirety in Appendix G.

5.0 FINDINGS AND CONCLUSIONS

This assessment included a review of local, state, tribal, and federal environmental record sources, standard historical sources, aerial photographs, fire insurance maps and physical setting sources. A reconnaissance of the Property was completed to review site use and current conditions to check for the storage, use, production, or disposal of hazardous or potentially hazardous materials and to conduct written/oral interviews with persons knowledgeable about current and past site use.

The site reconnaissance and records review did not find documentation or physical evidence of soil, soil gas, or groundwater impairments associated with the use or past use of the Property. A review of regulatory databases maintained by county, state, tribal, and federal agencies found no documentation of hazardous materials violations or discharge on the Property and did not identify contaminated facilities within the appropriate American Society for Testing and Materials (ASTM) search distances that would reasonably be expected to impact the Property.

Based on the findings of this assessment, no Recognized Environmental Conditions (RECs), no historical RECs, and no controlled RECs were identified for the Property.

Based on the review of regulatory databases and site reconnaissance, we present information on features of potential environmental concern that were either contained in the databases or observed on the Property. These features were not considered to be RECs. We briefly discuss each feature below.

- According to historical aerial photographs, the Property has been utilized for row crops since at least the late 1930s. The shallow soil at the Property could potentially be impacted due to the use of persistent agrichemicals.
- Mr. Scott Hoffman of San Jose Water Company had completed a Key Site Manager-based environmental site questionnaire for the Property. In the questionnaire, Mr. Hoffman indicated the Property had been used for temporary trench spoil storage for many years, since the well site infrastructure was retired in 1997. The trench spoils were typically saturated and were

derived from water main leak repairs within roadways throughout Santa Clara County. There would be a shallow trench around the trench spoils for water/runoff leachate to drain into and then the water would seep into the ground. He indicated that there could be potential impacts to the Property due to the spoils (metals, organics, asbestos).

- Mr. Hoffman provided information regarding the water well sites located on the Property. The well sites were constructed in the 1950s and 1960s and possibly contained the following chemicals, substances, or constituents of concern: asbestos-containing materials, pesticides, herbicides, metals, polycyclic hydrocarbons, polychlorinated biphenyls, petroleum products, and mercury.
- We understand that fill material of unknown origin was previously brought on site.
- Mr. Hoffman also indicated that the water facility infrastructure was retired in 1997, and the below ground infrastructure was abandoned in place.

ENGEO has performed a phase I environmental site assessment in general conformance with the scope and limitations of ASTM E1527-13 and the standards and practices of the All Appropriate Inquiry – Final Rule (40 Code of Federal Regulations Part 312).

It is our opinion that the findings of this study are based on a sufficient level of information obtained during our contracted scope of services to render a conclusion as to whether additional appropriate investigation is required to identify the presence or likely presence of a REC.

The data gaps identified during this process do not affect the conclusions as to the presence or lack of presence of RECs at the Property. We identified the following data gaps during preparation of this report.

- At the time of report publication, we had not received a response from the Milpitas Fire Department and the San Jose Fire Department.

ENGEO recommends the following:

- An agricultural assessment should be conducted to determine the potential impact from historic pesticide use due to former row crops at the Property.
- Sampling the fill material to determine disposal/reuse options, as well sampling to determine potential impacts due to the trench spoils storage at the Property.
- Removal of the below ground infrastructure associated with the former water supply well site, in accordance with local regulations.

6.0 LIMITATIONS

6.1 SIGNIFICANT ASSUMPTIONS OR DEVIATIONS FROM ASTM STANDARD PRACTICE

There were no significant deviations from the ASTM standard.

6.2 OPINIONS AND DATA GAPS

It is our opinion that the findings of this study are based on a sufficient level of information obtained during our contracted scope of services to render a conclusion as to whether additional appropriate investigation is required to identify the presence or likely presence of a REC. The data gaps identified during this process do not affect the conclusions as to the presence or lack of presence of RECs at the Property. We identified the following data gaps during preparation of this report.

- At the time of report publication, we had not received a response from the Milpitas Fire Department and the San Jose Fire Department.

6.3 LIMITATIONS AND EXCEPTIONS OF ASSESSMENT

The professional staff at ENGEO strives to perform its services in a proper and professional manner with reasonable care and competence but is not infallible. The recommendations and conclusions presented in this report were based on the findings of our study, which were developed solely from the contracted services. The findings of the report are based in part on contracted database research, out-of-house reports, and personal communications. The opinions formed by ENGEO are based on the assumed accuracy of the relied upon data in conjunction with our relevant professional experience related to such data interpretation. ENGEO assumes no liability for the validity of the materials relied upon in the preparation of this report.

This document must not be subject to unauthorized reuse; that is, reuse without written authorization of ENGEO. Such authorization is essential because it requires ENGEO to evaluate the document's applicability given new circumstances, not the least of which is passage of time. The findings from a phase I environmental site assessment are valid for one year after completion of the report. Updates of portions of the assessment may be necessary after a period of 180 days after completion.

This phase I environmental site assessment is not intended to represent a complete soil, soil gas, or groundwater characterization, nor define the depth or extent of soil, soil gas, or groundwater contamination. It is intended to provide an evaluation of potential environmental concerns associated with the use of the Property. A more extensive assessment that would include a subsurface exploration with laboratory testing of soil, soil gas, and groundwater samples could provide more definitive information concerning site-specific conditions. If additional assessment activities are considered for the Property and if other entities are retained to provide such services, ENGEO cannot be held responsible for any and all claims arising from or resulting from the performance of such services by other persons or entities. ENGEO can also not be held responsible from any and all claims arising or resulting from clarifications, adjustments, modifications, discrepancies or other changes necessary to reflect changed field or other conditions.

6.4 SPECIAL TERMS AND CONDITIONS

ENGEO has prepared this report for the exclusive use of our client, Valley Oak Partners, LLC. It is recognized and agreed that ENGEO has assumed responsibility only for undertaking the study for the Client. The responsibility for disclosures or reports to a third party and for remedial or mitigative action shall be solely that of the Client.

Laboratory testing of soil, soil gas, or groundwater samples was not within the scope of the contracted services. The assessment did not include an asbestos survey, an evaluation of lead-based paint, an inspection of light ballasts for polychlorinated biphenyls (PCBs), or a mold survey. A radon evaluation was not performed.

This report is based upon field and other conditions discovered at the time of preparation of ENGEO's assessment. Visual observations referenced in this report are intended only to represent conditions at the time of the reconnaissance. ENGEO would not be aware of site contamination, such as dumping and/or accidental spillage, that occurred subsequent to the reconnaissance conducted by ENGEO personnel.

DRAFT

SELECTED REFERENCES

Dibblee, T.W., and Minch, J.A., 2007, Geologic map of the Cupertino and San Jose West quadrangles, Santa Clara and Santa Cruz Counties, California: Dibblee Geological Foundation, Dibblee Foundation Map DF-351, scale 1:24,000

Google Maps (<http://maps.google.com>)

California Department of Water Resources (<http://www.water.ca.gov/waterdatalibrary/>)

California Department of Public Health – Radon Program–
(<https://www.cdph.ca.gov/Programs/CEH/DRSEM/CDPH%20Document%20Library/EMB/Radon/Radon%20Test%20Results.pdf>).

California Geologic Energy Management Division (CalGEM)
(<https://www.conservation.ca.gov/calgem>)

CalGEM Well Finder
(<https://maps.conservation.ca.gov/doggr/wellfinder/#openModal/-118.94276/37.12009/6>)

DRAFT



DRAFT

FIGURES

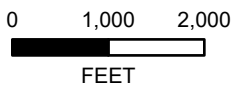
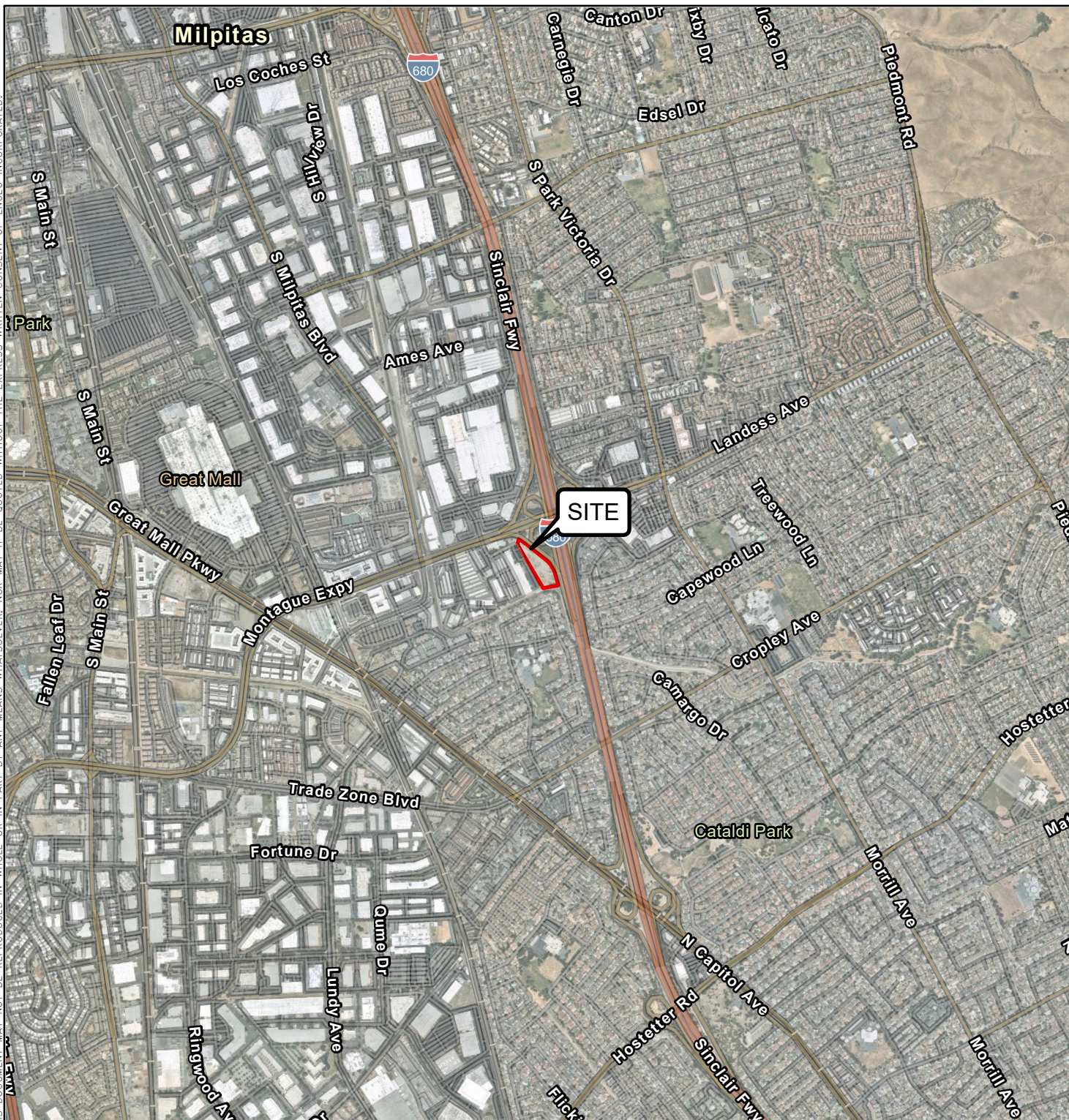
FIGURE 1: Vicinity Map

FIGURE 2: Site Plan

FIGURE 3: Assessor's Parcel Map

FIGURE 4: Site Photographs

COPYRIGHT © 2021 BY ENGEO INCORPORATED. THIS DOCUMENT MAY NOT BE REPRODUCED IN WHOLE OR IN PART BY ANY MEANS WHATSOEVER, NOR MAY IT BE QUOTED WITHOUT THE EXPRESS WRITTEN CONSENT OF ENGEO INCORPORATED.



BASEMAP SOURCE: NEARMAP MAPPING SERVICE 5/22/2021



VICINITY MAP
PECTEN SITE
MILPITAS/SAN JOSE, CALIFORNIA

PROJECT NO. : 19078.000.001

SCALE: AS SHOWN

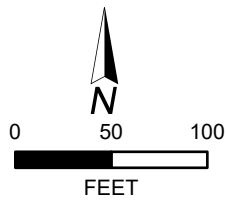
DRAWN BY: QRL

CHECKED BY: JFK

FIGURE NO.

1

COPYRIGHT © 2021 BY ENGEO INCORPORATED. THIS DOCUMENT MAY NOT BE REPRODUCED IN WHOLE OR IN PART BY ANY MEANS WHATSOEVER, NOR MAY IT BE QUOTED WITHOUT THE EXPRESS WRITTEN CONSENT OF ENGEO INCORPORATED.



EXPLANATION

ALL LOCATIONS ARE APPROXIMATE

 PROJECT SITE

BASEMAP SOURCE: NEARMAP MAPPING SERVICE 5/22/2021



SITE PLAN
PECTEN SITE
MILPITAS/SAN JOSE, CALIFORNIA

PROJECT NO. : 19078.000.001

SCALE: AS SHOWN

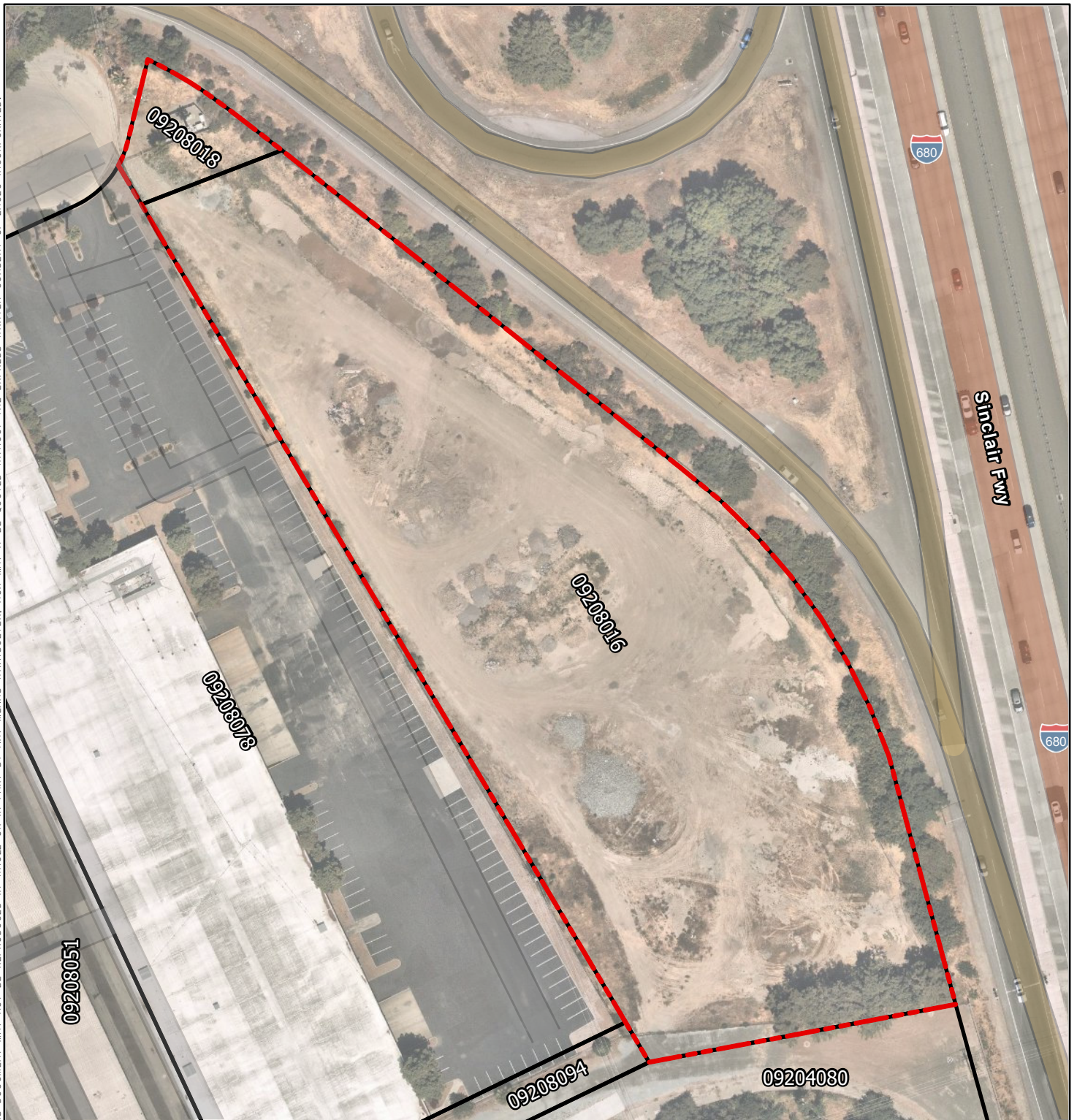
DRAWN BY: QRL

CHECKED BY: JFK

FIGURE NO.

2

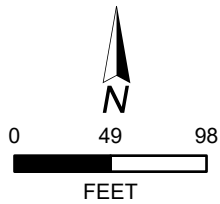
COPYRIGHT © 2021 BY ENGEO INCORPORATED. THIS DOCUMENT MAY NOT BE REPRODUCED IN WHOLE OR IN PART BY ANY MEANS WHATSOEVER, NOR MAY IT BE QUOTED WITHOUT THE EXPRESS WRITTEN CONSENT OF ENGEO INCORPORATED.



EXPLANATION

ALL LOCATIONS ARE APPROXIMATE

 PROJECT SITE



BASEMAP SOURCE: ESRI MAPPING SERVICE



ASSESSOR'S PARCEL MAP
 PECTEN SITE
 MILPITAS/SAN JOSE, CALIFORNIA

PROJECT NO. : 19078.000.001

SCALE: AS SHOWN

DRAWN BY: QRL

CHECKED BY: JFK

FIGURE NO.

3



SOUTHERN END OF PROPERTY LOOKING NORTHWEST



NORTHERN END OF PROPERTY LOOKING SOUTH



SOUTHEAST CORNER OF PROPERTY




SILT FENCE ALONG WESTERN PROPERTY BOUNDARY



FILL BERM ALONG EASTERN PERIMETER OF PROPERTY



EXCAVATED TRENCH WITH PONDING WATER ALONG NORTHEAST PERIMETER OF PROPERTY



DRAFT

APPENDIX A

ENVIRONMENTAL DATA RESOURCES, INC.

Radius Map Report

Pecten

Montague Expy & I-680
Milpitas, CA 95035

Inquiry Number: 06606380.2r
August 04, 2021

The EDR Radius Map™ Report with GeoCheck®



6 Armstrong Road, 4th floor
Shelton, CT 06484
Toll Free: 800.352.0050
www.edrnet.com

TABLE OF CONTENTS

<u>SECTION</u>	<u>PAGE</u>
Executive Summary	ES1
Overview Map	2
Detail Map	3
Map Findings Summary	4
Map Findings	9
Orphan Summary	1038
Government Records Searched/Data Currency Tracking	GR-1
 <u>GEOCHECK ADDENDUM</u>	
Physical Setting Source Addendum	A-1
Physical Setting Source Summary	A-2
Physical Setting Source Map	A-11
Physical Setting Source Map Findings	A-12
Physical Setting Source Records Searched	PSGR-1

Thank you for your business.
Please contact EDR at 1-800-352-0050
with any questions or comments.

Disclaimer - Copyright and Trademark Notice

This Report contains certain information obtained from a variety of public and other sources reasonably available to Environmental Data Resources, Inc. It cannot be concluded from this Report that coverage information for the target and surrounding properties does not exist from other sources. **NO WARRANTY EXPRESSED OR IMPLIED, IS MADE WHATSOEVER IN CONNECTION WITH THIS REPORT. ENVIRONMENTAL DATA RESOURCES, INC. SPECIFICALLY DISCLAIMS THE MAKING OF ANY SUCH WARRANTIES, INCLUDING WITHOUT LIMITATION, MERCHANTABILITY OR FITNESS FOR A PARTICULAR USE OR PURPOSE. ALL RISK IS ASSUMED BY THE USER. IN NO EVENT SHALL ENVIRONMENTAL DATA RESOURCES, INC. BE LIABLE TO ANYONE, WHETHER ARISING OUT OF ERRORS OR OMISSIONS, NEGLIGENCE, ACCIDENT OR ANY OTHER CAUSE, FOR ANY LOSS OF DAMAGE, INCLUDING, WITHOUT LIMITATION, SPECIAL, INCIDENTAL, CONSEQUENTIAL, OR EXEMPLARY DAMAGES. ANY LIABILITY ON THE PART OF ENVIRONMENTAL DATA RESOURCES, INC. IS STRICTLY LIMITED TO A REFUND OF THE AMOUNT PAID FOR THIS REPORT.** Purchaser accepts this Report "AS IS". Any analyses, estimates, ratings, environmental risk levels or risk codes provided in this Report are provided for illustrative purposes only, and are not intended to provide, nor should they be interpreted as providing any facts regarding, or prediction or forecast of, any environmental risk for any property. Only a Phase I Environmental Site Assessment performed by an environmental professional can provide information regarding the environmental risk for any property. Additionally, the information provided in this Report is not to be construed as legal advice.

Copyright 2020 by Environmental Data Resources, Inc. All rights reserved. Reproduction in any media or format, in whole or in part, of any report or map of Environmental Data Resources, Inc., or its affiliates, is prohibited without prior written permission.

EDR and its logos (including Sanborn and Sanborn Map) are trademarks of Environmental Data Resources, Inc. or its affiliates. All other trademarks used herein are the property of their respective owners.

EXECUTIVE SUMMARY

A search of available environmental records was conducted by Environmental Data Resources, Inc (EDR). The report was designed to assist parties seeking to meet the search requirements of EPA's Standards and Practices for All Appropriate Inquiries (40 CFR Part 312), the ASTM Standard Practice for Environmental Site Assessments (E 1527-13), the ASTM Standard Practice for Environmental Site Assessments for Forestland or Rural Property (E 2247-16), the ASTM Standard Practice for Limited Environmental Due Diligence: Transaction Screen Process (E 1528-14) or custom requirements developed for the evaluation of environmental risk associated with a parcel of real estate.

TARGET PROPERTY INFORMATION

ADDRESS

MONTAGUE EXPY & I-680
MILPITAS, CA 95035

COORDINATES

Latitude (North): 37.4123400 - 37° 24' 44.42"
Longitude (West): 121.8809890 - 121° 52' 51.56"
Universal Transverse Mercator: Zone 10
UTM X (Meters): 599029.1
UTM Y (Meters): 4140999.5
Elevation: 76 ft. above sea level

USGS TOPOGRAPHIC MAP ASSOCIATED WITH TARGET PROPERTY

Target Property Map: 5640070 MILPITAS, CA
Version Date: 2012

Northeast Map: 5640636 CALAVERAS RESERVOIR, CA
Version Date: 2012

AERIAL PHOTOGRAPHY IN THIS REPORT

Portions of Photo from: 20140606
Source: USDA

MAPPED SITES SUMMARY

Target Property Address:
MONTAGUE EXPY & I-680
MILPITAS, CA 95132

Click on Map ID to see full detail.

MAP ID	SITE NAME	ADDRESS	DATABASE ACRONYMS	RELATIVE ELEVATION	DIST (ft. & mi.) DIRECTION
A1	YUHAS TOOLING & MACH	1031 PECTEN CT	CERS HAZ WASTE, CUPA Listings, CERS	Lower	191, 0.036, NW
A2	CALICOMP CORPORATION	1108 PECTEN CT	CUPA Listings, CERS	Lower	388, 0.073, WNW
A3	ALL WELD MACHINE & F	1011 PECTEN CT	CUPA Listings, HAZNET, HWTS	Lower	410, 0.078, WNW
B4	AT&T MOBILITY (42181	1102 PECTEN CT	CUPA Listings, CERS	Lower	431, 0.082, West
B5	ALL VAN TRANSPORTATI	1096 PECTEN CT	CUPA Listings	Lower	467, 0.088, West
B6	L & T MACHINING INC.	1029 PECTEN CT	CUPA Listings, CERS	Lower	504, 0.095, WNW
B7	PHAMTEC INC	1019 PECTEN CT	RCRA NonGen / NLR	Lower	508, 0.096, WNW
8	CARLOS HUANG	2113 AMBERWOOD LN	RCRA NonGen / NLR	Higher	544, 0.103, SE
B9	UNKNOWN	1021 PECTEN CT.	RCRA NonGen / NLR	Lower	567, 0.107, West
B10	UNKNOWN	1013 PECTEN CT.	RCRA NonGen / NLR	Lower	567, 0.107, West
B11	YUHAS TOOLING & MACH	1001 PECTEN CT	CUPA Listings	Lower	567, 0.107, West
B12	SUPERCARE HEALTH	1001 PECTEN COURT	CUPA Listings, CERS	Lower	567, 0.107, West
B13	D & N ELECTRONICS	1005 PECTEN CT	CUPA Listings	Lower	567, 0.107, West
B14	D & N ELECTRONICS	1009 PECTEN CT	CUPA Listings	Lower	567, 0.107, West
B15	ALL WELD MACHINE & F	1051 PECTEN CT	CUPA Listings	Lower	591, 0.112, West
C16	EVELENA MORALES	2151 LAKEWOOD DRIVE	RCRA NonGen / NLR	Lower	740, 0.140, SW
D17	LANDMARK LABEL MANUF	1664 WATSON CT	CUPA Listings	Lower	783, 0.148, SW
D18	LANDMARK LABEL	1664 WATSON COURT	RCRA-SQG, FINDS, ECHO, CUPA Listings, EMI, HAZNET,...	Lower	783, 0.148, SW
D19	ELECTRONICS RECYCLIN	1664 WATSON CT	RCRA NonGen / NLR	Lower	783, 0.148, SW
C20	LARRY ZHU	2136 LAKEWOOD DRIVE	RCRA NonGen / NLR	Lower	809, 0.153, SSW
E21	THOMAS-DUNG SONG CAO	995 MONTAGUE EX 120	CERS HAZ WASTE, CUPA Listings	Lower	865, 0.164, WNW
E22	THELMA C DAWANA DDS	995 MONTAGUE EX 112	CERS HAZ WASTE, CUPA Listings	Lower	865, 0.164, WNW
E23	OPTIMUM DENTAL CARE	995 MONTAGUE EXPY ST	RCRA NonGen / NLR	Lower	865, 0.164, WNW
E24	YEMING WU DDS	995 MONTAGUE EXPY ST	RCRA NonGen / NLR	Lower	865, 0.164, WNW
E25	DR. MICHAEL SUNWOOD	995 MONTAGUE EX 117	CUPA Listings	Lower	865, 0.164, WNW
E26	DR. NGUYEN ORAL SURG	991 MONTAGUE EXPY ST	CERS HAZ WASTE, CERS	Lower	967, 0.183, WNW
E27	CORAZON C INOCENCIO	991 MONTAGUE EXPY ST	RCRA NonGen / NLR	Lower	967, 0.183, WNW
D28	G SWANSON CONSTRUCTI	1658 WATSON CT	RCRA NonGen / NLR	Lower	969, 0.184, WSW
D29	RDM INDUSTRIAL PRODU	1652 WATSON CT	CERS HAZ WASTE, CUPA Listings, CERS	Lower	976, 0.185, SW
D30	RDM INDUSTRIAL PRODU	1652 WATSON CT	RCRA NonGen / NLR	Lower	976, 0.185, SW
31	MCQUILLAN, RAMNIC	2238 AMBERWOOD LN	RCRA NonGen / NLR	Higher	979, 0.185, ENE
F32	AT&T CALIFORNIA - N2	1502 WATSON CT	CUPA Listings, CERS	Lower	1026, 0.194, WSW
G33	KML ENGINEERING CORP	1609 WATSON CT STE B	RCRA-SQG, FINDS, ECHO, HAZNET, HWTS	Lower	1063, 0.201, West
G34	KML ENGINEERING CORP	1609 WATSON CT	CUPA Listings	Lower	1063, 0.201, West
F35	LASER ALLIANCE LLC	1646 WATSON CT	CERS HAZ WASTE, CUPA Listings, CERS	Lower	1123, 0.213, WSW
H36	STONEGATE TRACT 8344	DEMPSEY RD NEAR LAND	RCRA-SQG	Higher	1161, 0.220, NE
37	JONES CHEMICALS	985 MONTAGUE EXPRESS	CPS-SLIC	Lower	1210, 0.229, WNW
38	NATHAN GARABEDIAN	2921 VIA ENCINITAS	RCRA NonGen / NLR	Higher	1215, 0.230, SE
H39	BURGER KING	1475 DEMPSEY RD	CUPA Listings, CERS	Higher	1242, 0.235, NNE

MAPPED SITES SUMMARY

Target Property Address:
MONTAGUE EXPY & I-680
MILPITAS, CA 95132

Click on Map ID to see full detail.

MAP ID	SITE NAME	ADDRESS	DATABASE ACRONYMS	RELATIVE ELEVATION	DIST (ft. & mi.) DIRECTION
F40	FLEX INCTERCONNECT	1603 WATSON COURT	RCRA-LQG, ENVIROSTOR, CERS HAZ WASTE, CUPA...	Lower	1249, 0.237, WSW
I41	JONES CHEMICALS INC	985 MONTAGUE EX	CUPA Listings	Lower	1264, 0.239, WNW
I42	JONES CHEMICALS, INC	985 MONTAGUE EXPY	SWEEPS UST, SSTS	Lower	1264, 0.239, WNW
I43	JONES-985 MONTAGUE	985 MONTAGUE EXPRESS	ENVIROSTOR, CPS-SLIC, CHMIRS, Cortese, ENF, HIST...	Lower	1264, 0.239, WNW
I44	JCI JONES CHEMICALS	985 MONTAGUE EXPRESS	RCRA-LQG, HIST UST, CA FID UST, FINDS, EMI, Notify...	Lower	1264, 0.239, WNW
I45	JONES CHEMICAL	985 MONTAGUE EXPRESS	SEMS-ARCHIVE	Lower	1264, 0.239, WNW
J46	CORDOVA PRINTED CIRC	1648 WATSON CT	RCRA-SQG, WDS	Lower	1269, 0.240, SW
J47	CORDOVA PRINTED CIRC	1648 WATSON COURT	RCRA-LQG, ENVIROSTOR, CERS HAZ WASTE, FINDS, ECHO	Lower	1269, 0.240, SW
J48	VECTOR FABRICATION I	1629 WATSON CT	CERS HAZ WASTE, HAZNET, CERS, HWTS	Lower	1313, 0.249, WSW
J49	VECTOR FABRICATION	1629 WATSON COURT	RCRA-LQG, EPA WATCH LIST	Lower	1313, 0.249, WSW
J50	VECTOR FABRICATION I	1629 WATSON CT	CUPA Listings	Lower	1313, 0.249, WSW
51	7 STAR CLEANERS & AL	1481 LANDESS AVE	CPS-SLIC, DEED, DRYCLEANERS, CERS, HWTS	Higher	1423, 0.270, NE
52	STONEGATE DEVELOPMEN	1260 DEMPSEY ROAD	RESPONSE, ENVIROSTOR, HIST Cal-Sites, DEED	Higher	1434, 0.272, North
K53	SEPCO-SILICON VALLEY	1486 GLADDING CT	RCRA-LQG, ENVIROSTOR, FINDS, ECHO	Lower	1442, 0.273, West
54	FLEMING FOODS	999 MONTAGUE EXPY	LUST, HIST LUST, HIST UST, CHMIRS, Cortese, EMI,...	Lower	1534, 0.291, NNW
L55	CUSTOM DRYWALL, INC.	1570 GLADDING CT	LUST, HIST LUST, SWEEPS UST, CA FID UST, Cortese,...	Lower	1656, 0.314, WSW
L56	CUSTOM DRYWALL INC	1570 GLADDING CT	LUST, CERS HAZ WASTE, HIST UST, HIST CORTESE, CERS	Lower	1656, 0.314, WSW
57	MILPITAS STATION	1425 SOUTH MILPITAS	CPS-SLIC, DEED	Lower	1669, 0.316, WNW
K58	LENTHOR ENGINEERING,	1478 GLADDING COURT	ENVIROSTOR, HIST UST, CUPA Listings, EMI	Lower	1713, 0.324, West
M59	UNOCAL #5962	3096 LANDESS AVE	LUST, HIST LUST, EMI	Higher	1868, 0.354, NE
M60	UNOCAL #5962	3096 LANDESS AVENUE	LUST, CERS HAZ WASTE, SWEEPS UST, HIST UST, CERS...	Higher	1868, 0.354, NE
N61	LENTHOR ENGRG., INC.	1506 GLADDING COURT	ENVIROSTOR	Lower	1941, 0.368, WSW
N62	INTEGRATED PACKAGING	1503 GLADDING CT	ENVIROSTOR	Lower	1981, 0.375, WSW
O63	ARCO #6072	1575 LANDESS AVE	LUST, HIST LUST, Cortese	Higher	2002, 0.379, NE
O64	ARCO #6072	1575 LANDESS	LUST, HIST LUST, Cortese	Higher	2002, 0.379, NE
O65	ARCO #6072	1575 LANDESS AVE	LUST, SWEEPS UST, CUPA Listings, HIST CORTESE,...	Higher	2002, 0.379, NE
M66	CHEVRON	1490 PARK VICTORIA	HIST CORTESE	Higher	2100, 0.398, NE
O67	FIRESTONE STORE #367	1379 S PARK VICTORIA	LUST	Higher	2158, 0.409, NE
O68	FIRESTONE STORE #367	1379 S PARK VICTORIA	LUST, HIST LUST, Cortese, CERS	Higher	2158, 0.409, NE
O69	CHEVRON #9-2534	1490 S. PARK VICTORI	LUST, HIST LUST, CERS HAZ WASTE, SWEEPS UST, HIST...	Higher	2191, 0.415, NE
70	SANTA CLARA VALLEY T	1535 GLADDING COURT	LUST, HIST LUST, Cortese, HAZNET, HIST CORTESE,...	Lower	2223, 0.421, WSW
71	FIRESTONE #3673	1379 PARK VICTORIA	CUPA Listings, HIST CORTESE	Higher	2306, 0.437, NE
72	STORMEDIA, INC.	690 GIBRALTAR DRIVE	ENVIROSTOR, VCP, CHMIRS	Lower	2348, 0.445, NW
73	EXIDE CORPORATION	700 MONTAGUE EXPRESS	RESPONSE, ENVIROSTOR, HIST Cal-Sites, NPDES,...	Lower	2518, 0.477, West
P74	YEE ENTERPRISES	2090 CAPITOL	LUST, HIST LUST, HIST CORTESE	Lower	2555, 0.484, SW
P75	ARCO #2089	2104 N CAPITOL AVE	LUST, HIST LUST, SWEEPS UST, HIST UST, Cortese,...	Lower	2562, 0.485, SW
76	PARKTOWN PLAZA SHOPP	1350 SOUTH PARK VICT	CPS-SLIC, BROWNFIELDS, CERS HAZ WASTE, CUPA...	Higher	2566, 0.486, NE
77	NUNES PROPERTY	2018 N CAPITOL AVE	LUST, HIST LUST, Cortese, CERS	Lower	2574, 0.488, SSW
78	SIENA BY LANDSEA DEV	600 AMALFI LOOP	CPS-SLIC, BROWNFIELDS, CERS	Lower	2596, 0.492, WNW

MAPPED SITES SUMMARY

Target Property Address:
MONTAGUE EXPY & I-680
MILPITAS, CA 95132

Click on Map ID to see full detail.

MAP ID	SITE NAME	ADDRESS	DATABASE ACRONYMS	RELATIVE ELEVATION	DIST (ft. & mi.) DIRECTION
P79	ARCO	2104 CAPITOL	HIST CORTESE	Lower	2608, 0.494, SW
80	MONTAGUE VILLAGE	1200 PIPER DRIVE	ENVIROSTOR, CPS-SLIC, DEED, CHMIRS, Cortese, ENF,...	Lower	2928, 0.555, West
Q81	945 AMES, MIL., GRT	945 AMES	ENVIROSTOR, CPS-SLIC, SWEEPS UST, HIST UST, CA FID...	Lower	2931, 0.555, NNW
Q82	G W C PROPERTIES INC	945 AMES AVE	SEMS-ARCHIVE, CORRACTS, RCRA-TSDF, RCRA-SQG, 2020	Lower	2931, 0.555, NNW
83	DOUDELL TRUCKING	555 CAPITOL	ENVIROSTOR, HIST CORTESE	Lower	3084, 0.584, WSW
84	PRUDENTIAL PROPERTIE	1051 SOUTH MILPITAS	CPS-SLIC, Notify 65, CERS	Lower	3190, 0.604, NW
R85	TOLL BROTHERS, INC.	1980 TAROB COURT	ENVIROSTOR, HAZNET, NPDES, HWTS	Lower	3488, 0.661, SW
86	VIASYSTEMS TECHNOLOG	1831 TAROB CT	RCRA-LQG, ENVIROSTOR, EMI, HAZNET, NPDES, CIWQS,...	Lower	3636, 0.689, WSW
R87	PHOTRONICS INC.	1905 TAROB COURT	RCRA-SQG, ENVIROSTOR, FINDS, ECHO, EMI, NPDES,...	Lower	3678, 0.697, SW
88	INTERSIL CORPORATION	1996 TAROB CT	ENVIROSTOR, CUPA Listings, EMI	Lower	3714, 0.703, SW
89	PIERCE & STEVENS CHE	805 SINCLAIR FRONTAG	SEMS-ARCHIVE, RCRA-SQG, ENVIROSTOR, CPS-SLIC,...	Lower	3947, 0.748, North
90	APTOS CORP	1557 CENTRE POINTE D	RCRA-SQG, ENVIROSTOR, ICIS, FINDS, ECHO, CUPA...	Lower	4688, 0.888, WSW
91	KOMAG INC	591 YOSEMITE DR	ENVIROSTOR, RCRA NonGen / NLR, FINDS, ECHO, CUPA...	Lower	4701, 0.890, NW
92	MCCANDLESS ADDITIONA	HOURET DRIVE AND HOU	ENVIROSTOR, SCH	Lower	4854, 0.919, WSW
93	LITE-ON, INC.	720 S. HILLVIEW	ENVIROSTOR	Lower	4931, 0.934, NNW

EXECUTIVE SUMMARY

TARGET PROPERTY SEARCH RESULTS

The target property was not listed in any of the databases searched by EDR.

DATABASES WITH NO MAPPED SITES

No mapped sites were found in EDR's search of available ("reasonably ascertainable ") government records either on the target property or within the search radius around the target property for the following databases:

STANDARD ENVIRONMENTAL RECORDS

Federal NPL site list

NPL..... National Priority List
Proposed NPL..... Proposed National Priority List Sites
NPL LIENS..... Federal Superfund Liens

Federal Delisted NPL site list

Delisted NPL..... National Priority List Deletions

Federal CERCLIS list

FEDERAL FACILITY..... Federal Facility Site Information listing
SEMS..... Superfund Enterprise Management System

Federal RCRA non-CORRACTS TSD facilities list

RCRA-TSDF..... RCRA - Treatment, Storage and Disposal

Federal RCRA generators list

RCRA-VSQG..... RCRA - Very Small Quantity Generators (Formerly Conditionally Exempt Small Quantity Generators)

Federal institutional controls / engineering controls registries

LUCIS..... Land Use Control Information System
US ENG CONTROLS..... Engineering Controls Sites List
US INST CONTROLS..... Institutional Controls Sites List

Federal ERNS list

ERNS..... Emergency Response Notification System

State and tribal landfill and/or solid waste disposal site lists

SWF/LF..... Solid Waste Information System

EXECUTIVE SUMMARY

State and tribal leaking storage tank lists

INDIAN LUST..... Leaking Underground Storage Tanks on Indian Land

State and tribal registered storage tank lists

FEMA UST..... Underground Storage Tank Listing
UST..... Active UST Facilities
AST..... Aboveground Petroleum Storage Tank Facilities
INDIAN UST..... Underground Storage Tanks on Indian Land

State and tribal voluntary cleanup sites

INDIAN VCP..... Voluntary Cleanup Priority Listing

ADDITIONAL ENVIRONMENTAL RECORDS

Local Brownfield lists

US BROWNFIELDS..... A Listing of Brownfields Sites

Local Lists of Landfill / Solid Waste Disposal Sites

WMUDS/SWAT..... Waste Management Unit Database
SWRCY..... Recycler Database
HAULERS..... Registered Waste Tire Haulers Listing
INDIAN ODI..... Report on the Status of Open Dumps on Indian Lands
ODI..... Open Dump Inventory
DEBRIS REGION 9..... Torres Martinez Reservation Illegal Dump Site Locations
IHS OPEN DUMPS..... Open Dumps on Indian Land

Local Lists of Hazardous waste / Contaminated Sites

US HIST CDL..... Delisted National Clandestine Laboratory Register
SCH..... School Property Evaluation Program
CDL..... Clandestine Drug Labs
Toxic Pits..... Toxic Pits Cleanup Act Sites
US CDL..... National Clandestine Laboratory Register
PFAS..... PFAS Contamination Site Location Listing

Local Lists of Registered Storage Tanks

CERS TANKS..... California Environmental Reporting System (CERS) Tanks

Local Land Records

LIENS..... Environmental Liens Listing
LIENS 2..... CERCLA Lien Information

Records of Emergency Release Reports

HMIRS..... Hazardous Materials Information Reporting System
CHMIRS..... California Hazardous Material Incident Report System

EXECUTIVE SUMMARY

LDS..... Land Disposal Sites Listing
MCS..... Military Cleanup Sites Listing
SPILLS 90..... SPILLS 90 data from FirstSearch

Other Ascertainable Records

FUDS..... Formerly Used Defense Sites
DOD..... Department of Defense Sites
SCRD DRYCLEANERS..... State Coalition for Remediation of Drycleaners Listing
US FIN ASSUR..... Financial Assurance Information
EPA WATCH LIST..... EPA WATCH LIST
2020 COR ACTION..... 2020 Corrective Action Program List
TSCA..... Toxic Substances Control Act
TRIS..... Toxic Chemical Release Inventory System
SSTS..... Section 7 Tracking Systems
ROD..... Records Of Decision
RMP..... Risk Management Plans
RAATS..... RCRA Administrative Action Tracking System
PRP..... Potentially Responsible Parties
PADS..... PCB Activity Database System
ICIS..... Integrated Compliance Information System
FTTS..... FIFRA/ TSCA Tracking System - FIFRA (Federal Insecticide, Fungicide, & Rodenticide Act)/TSCA (Toxic Substances Control Act)
MLTS..... Material Licensing Tracking System
COAL ASH DOE..... Steam-Electric Plant Operation Data
COAL ASH EPA..... Coal Combustion Residues Surface Impoundments List
PCB TRANSFORMER..... PCB Transformer Registration Database
RADINFO..... Radiation Information Database
HIST FTTS..... FIFRA/TSCA Tracking System Administrative Case Listing
DOT OPS..... Incident and Accident Data
CONSENT..... Superfund (CERCLA) Consent Decrees
INDIAN RESERV..... Indian Reservations
FUSRAP..... Formerly Utilized Sites Remedial Action Program
UMTRA..... Uranium Mill Tailings Sites
LEAD SMELTERS..... Lead Smelter Sites
US AIRS..... Aerometric Information Retrieval System Facility Subsystem
US MINES..... Mines Master Index File
ABANDONED MINES..... Abandoned Mines
FINDS..... Facility Index System/Facility Registry System
DOCKET HWC..... Hazardous Waste Compliance Docket Listing
ECHO..... Enforcement & Compliance History Information
UXO..... Unexploded Ordnance Sites
FUELS PROGRAM..... EPA Fuels Program Registered Listing
CA BOND EXP. PLAN..... Bond Expenditure Plan
DRYCLEANERS..... Cleaner Facilities
EML..... Emissions Inventory Data
ENF..... Enforcement Action Listing
Financial Assurance..... Financial Assurance Information Listing
HAZNET..... Facility and Manifest Data
ICE..... ICE
HWT..... Registered Hazardous Waste Transporter Database
MINES..... Mines Site Location Listing
MWMP..... Medical Waste Management Program Listing
NPDES..... NPDES Permits Listing
PEST LIC..... Pesticide Regulation Licenses Listing

EXECUTIVE SUMMARY

PROC.....	Certified Processors Database
HAZMAT.....	Hazardous Material Facilities
UIC.....	UIC Listing
UIC GEO.....	UIC GEO (GEOTRACKER)
WASTEWATER PITS.....	Oil Wastewater Pits Listing
WDS.....	Waste Discharge System
WIP.....	Well Investigation Program Case List
MILITARY PRIV SITES.....	MILITARY PRIV SITES (GEOTRACKER)
PROJECT.....	PROJECT (GEOTRACKER)
WDR.....	Waste Discharge Requirements Listing
CIWQS.....	California Integrated Water Quality System
CERS.....	CERS
NON-CASE INFO.....	NON-CASE INFO (GEOTRACKER)
OTHER OIL GAS.....	OTHER OIL & GAS (GEOTRACKER)
PROD WATER PONDS.....	PROD WATER PONDS (GEOTRACKER)
SAMPLING POINT.....	SAMPLING POINT (GEOTRACKER)
WELL STIM PROJ.....	Well Stimulation Project (GEOTRACKER)
HWTS.....	Hazardous Waste Tracking System
MINES MRDS.....	Mineral Resources Data System

EDR HIGH RISK HISTORICAL RECORDS

EDR Exclusive Records

EDR MGP.....	EDR Proprietary Manufactured Gas Plants
EDR Hist Auto.....	EDR Exclusive Historical Auto Stations
EDR Hist Cleaner.....	EDR Exclusive Historical Cleaners

EDR RECOVERED GOVERNMENT ARCHIVES

Exclusive Recovered Govt. Archives

RGA LF.....	Recovered Government Archive Solid Waste Facilities List
RGA LUST.....	Recovered Government Archive Leaking Underground Storage Tank

SURROUNDING SITES: SEARCH RESULTS

Surrounding sites were identified in the following databases.

Elevations have been determined from the USGS Digital Elevation Model and should be evaluated on a relative (not an absolute) basis. Relative elevation information between sites of close proximity should be field verified. Sites with an elevation equal to or higher than the target property have been differentiated below from sites with an elevation lower than the target property.

Page numbers and map identification numbers refer to the EDR Radius Map report where detailed data on individual sites can be reviewed.

Sites listed in ***bold italics*** are in multiple databases.

Unmappable (orphan) sites are not considered in the foregoing analysis.

EXECUTIVE SUMMARY

STANDARD ENVIRONMENTAL RECORDS

Federal CERCLIS NFRAP site list

SEMS-ARCHIVE: SEMS-ARCHIVE (Superfund Enterprise Management System Archive) tracks sites that have no further interest under the Federal Superfund Program based on available information. The list was formerly known as the CERCLIS-NFRAP, renamed to SEMS ARCHIVE by the EPA in 2015. EPA may perform a minimal level of assessment work at a site while it is archived if site conditions change and/or new information becomes available. Archived sites have been removed and archived from the inventory of SEMS sites. Archived status indicates that, to the best of EPA's knowledge, assessment at a site has been completed and that EPA has determined no further steps will be taken to list the site on the National Priorities List (NPL), unless information indicates this decision was not appropriate or other considerations require a recommendation for listing at a later time. The decision does not necessarily mean that there is no hazard associated with a given site; it only means that, based upon available information, the location is not judged to be potential NPL site.

A review of the SEMS-ARCHIVE list, as provided by EDR, and dated 04/27/2021 has revealed that there is 1 SEMS-ARCHIVE site within approximately 0.5 miles of the target property.

<u>Lower Elevation</u>	<u>Address</u>	<u>Direction / Distance</u>	<u>Map ID</u>	<u>Page</u>
JONES CHEMICAL Site ID: 0903390 EPA Id: CAD082907031	985 MONTAGUE EXPRESS	WNW 1/8 - 1/4 (0.239 mi.)	I45	314

Federal RCRA CORRACTS facilities list

CORRACTS: CORRACTS is a list of handlers with RCRA Corrective Action Activity. This report shows which nationally-defined corrective action core events have occurred for every handler that has had corrective action activity.

A review of the CORRACTS list, as provided by EDR, and dated 03/22/2021 has revealed that there is 1 CORRACTS site within approximately 1 mile of the target property.

<u>Lower Elevation</u>	<u>Address</u>	<u>Direction / Distance</u>	<u>Map ID</u>	<u>Page</u>
G W C PROPERTIES INC EPA ID:: CAD095991253	945 AMES AVE	NNW 1/2 - 1 (0.555 mi.)	Q82	731

Federal RCRA generators list

RCRA-LQG: RCRAInfo is EPA's comprehensive information system, providing access to data supporting the Resource Conservation and Recovery Act (RCRA) of 1976 and the Hazardous and Solid Waste Amendments (HSWA) of 1984. The database includes selective information on sites which generate, transport, store, treat and/or dispose of hazardous waste as defined by the Resource Conservation and Recovery Act (RCRA). Large quantity generators (LQGs) generate over 1,000 kilograms (kg) of hazardous waste, or over 1 kg of acutely hazardous waste per month.

A review of the RCRA-LQG list, as provided by EDR, and dated 03/22/2021 has revealed that there are 4

EXECUTIVE SUMMARY

RCRA-LQG sites within approximately 0.25 miles of the target property.

<u>Lower Elevation</u>	<u>Address</u>	<u>Direction / Distance</u>	<u>Map ID</u>	<u>Page</u>
FLEX INCTERCONNECT EPA ID:: CAR000043851	1603 WATSON COURT	WSW 1/8 - 1/4 (0.237 mi.)	F40	224
JCI JONES CHEMICALS EPA ID:: CAD990724858	985 MONTAGUE EXPRESS	WNW 1/8 - 1/4 (0.239 mi.)	I44	297
CORDOVA PRINTED CIRC EPA ID:: CAR000001289	1648 WATSON COURT	SW 1/8 - 1/4 (0.240 mi.)	J47	319
VECTOR FABRICATION EPA ID:: CAR000017970	1629 WATSON COURT	WSW 1/8 - 1/4 (0.249 mi.)	J49	465

RCRA-SQG: RCRAInfo is EPA's comprehensive information system, providing access to data supporting the Resource Conservation and Recovery Act (RCRA) of 1976 and the Hazardous and Solid Waste Amendments (HSWA) of 1984. The database includes selective information on sites which generate, transport, store, treat and/or dispose of hazardous waste as defined by the Resource Conservation and Recovery Act (RCRA). Small quantity generators (SQGs) generate between 100 kg and 1,000 kg of hazardous waste per month.

A review of the RCRA-SQG list, as provided by EDR, and dated 03/22/2021 has revealed that there are 4 RCRA-SQG sites within approximately 0.25 miles of the target property.

<u>Equal/Higher Elevation</u>	<u>Address</u>	<u>Direction / Distance</u>	<u>Map ID</u>	<u>Page</u>
STONEGATE TRACT 8344 EPA ID:: CAD982494023	DEMPSEY RD NEAR LAND	NE 1/8 - 1/4 (0.220 mi.)	H36	214

<u>Lower Elevation</u>	<u>Address</u>	<u>Direction / Distance</u>	<u>Map ID</u>	<u>Page</u>
LANDMARK LABEL EPA ID:: CAR000009472	1664 WATSON COURT	SW 1/8 - 1/4 (0.148 mi.)	D18	111
KML ENGINEERING CORP EPA ID:: CAR000006536	1609 WATSON CT STE B	W 1/8 - 1/4 (0.201 mi.)	G33	197
CORDOVA PRINTED CIRC EPA ID:: CAD000001289	1648 WATSON CT	SW 1/8 - 1/4 (0.240 mi.)	J46	315

State- and tribal - equivalent NPL

RESPONSE: Identifies confirmed release sites where DTSC is involved in remediation, either in a lead or oversight capacity. These confirmed release sites are generally high-priority and high potential risk.

A review of the RESPONSE list, as provided by EDR, has revealed that there are 2 RESPONSE sites within approximately 1 mile of the target property.

<u>Equal/Higher Elevation</u>	<u>Address</u>	<u>Direction / Distance</u>	<u>Map ID</u>	<u>Page</u>
STONEGATE DEVELOPMEN Database: RESPONSE, Date of Government Version: 04/23/2021 Status: Certified O&M - Land Use Restrictions Only Facility Id: 43520002	1260 DEMPSEY ROAD	N 1/4 - 1/2 (0.272 mi.)	52	491

<u>Lower Elevation</u>	<u>Address</u>	<u>Direction / Distance</u>	<u>Map ID</u>	<u>Page</u>
EXIDE CORPORATION Database: RESPONSE, Date of Government Version: 04/23/2021	700 MONTAGUE EXPRESS	W 1/4 - 1/2 (0.477 mi.)	73	646

EXECUTIVE SUMMARY

Status: Certified
 Facility Id: 43360006

State- and tribal - equivalent CERCLIS

ENVIROSTOR: The Department of Toxic Substances Control's (DTSC's) Site Mitigation and Brownfields Reuse Program's (SMBRP's) EnviroStor database identifies sites that have known contamination or sites for which there may be reasons to investigate further. The database includes the following site types: Federal Superfund sites (National Priorities List (NPL)); State Response, including Military Facilities and State Superfund; Voluntary Cleanup; and School sites. EnviroStor provides similar information to the information that was available in CalSites, and provides additional site information, including, but not limited to, identification of formerly-contaminated properties that have been released for reuse, properties where environmental deed restrictions have been recorded to prevent inappropriate land uses, and risk characterization information that is used to assess potential impacts to public health and the environment at contaminated sites.

A review of the ENVIROSTOR list, as provided by EDR, and dated 04/23/2021 has revealed that there are 22 ENVIROSTOR sites within approximately 1 mile of the target property.

<u>Equal/Higher Elevation</u>	<u>Address</u>	<u>Direction / Distance</u>	<u>Map ID</u>	<u>Page</u>
STONEGATE DEVELOPMEN Facility Id: 43520002 Status: Certified O&M - Land Use Restrictions Only	1260 DEMPSEY ROAD	N 1/4 - 1/2 (0.272 mi.)	52	491
Lower Elevation	Address	Direction / Distance	Map ID	Page
FLEX INCTERCONNECT Facility Id: 71003478 Status: Inactive - Needs Evaluation	1603 WATSON COURT	WSW 1/8 - 1/4 (0.237 mi.)	F40	224
JONES-985 MONTAGUE Facility Id: 43280120 Status: Refer: RWQCB	985 MONTAGUE EXPRESS	WNW 1/8 - 1/4 (0.239 mi.)	I43	285
CORDOVA PRINTED CIRC Facility Id: 71003422 Status: Inactive - Needs Evaluation	1648 WATSON COURT	SW 1/8 - 1/4 (0.240 mi.)	J47	319
SEPCO-SILICON VALLEY Facility Id: 71003131 Status: Inactive - Needs Evaluation	1486 GLADDING CT	W 1/4 - 1/2 (0.273 mi.)	K53	503
LENTHOR ENGINEERING, Facility Id: 71003125 Status: Inactive - Needs Evaluation	1478 GLADDING COURT	W 1/4 - 1/2 (0.324 mi.)	K58	547
LENTHOR ENGRG., INC. Facility Id: 71002907 Status: Inactive - Needs Evaluation	1506 GLADDING COURT	WSW 1/4 - 1/2 (0.368 mi.)	N61	593
INTEGRATED PACKAGING Facility Id: 71003386 Status: No Further Action	1503 GLADDING CT	WSW 1/4 - 1/2 (0.375 mi.)	N62	594
STORMEDIA, INC. Facility Id: 43360134	690 GIBALTAR DRIVE	NW 1/4 - 1/2 (0.445 mi.)	72	640

EXECUTIVE SUMMARY

Facility Id: 71002975 Status: No Further Action Status: Refer: Other Agency				
EXIDE CORPORATION	700 MONTAGUE EXPRESS	W 1/4 - 1/2 (0.477 mi.)	73	646
Facility Id: 43360006 Status: Certified				
MONTAGUE VILLAGE	1200 PIPER DRIVE	W 1/2 - 1 (0.555 mi.)	80	688
Facility Id: 43280129 Facility Id: 71002400 Status: Refer: RWQCB Status: Refer: Other Agency				
945 AMES, MIL., GRT	945 AMES	NNW 1/2 - 1 (0.555 mi.)	Q81	710
Facility Id: 71002637 Facility Id: 43510002 Facility Id: 80001721 Status: Inactive - Needs Evaluation Status: Refer: RCRA Status: Refer: RWQCB				
DOUDELL TRUCKING	555 CAPITOL	WSW 1/2 - 1 (0.584 mi.)	83	764
Facility Id: 43420007 Status: Refer: Other Agency				
TOLL BROTHERS, INC.	1980 TAROB COURT	SW 1/2 - 1 (0.661 mi.)	R85	766
Facility Id: 43650001 Status: No Further Action				
VIASYSTEMS TECHNOLOG	1831 TAROB CT	WSW 1/2 - 1 (0.689 mi.)	86	775
Facility Id: 71003543 Facility Id: 43390001 Status: Inactive - Needs Evaluation Status: Refer: RWQCB				
PHOTRONICS INC.	1905 TAROB COURT	SW 1/2 - 1 (0.697 mi.)	R87	910
Facility Id: 71002945 Status: Inactive - Needs Evaluation				
INTERSIL CORPORATION	1996 TAROB CT	SW 1/2 - 1 (0.703 mi.)	88	922
Facility Id: 71002864 Status: Inactive - Needs Evaluation				
PIERCE & STEVENS CHE	805 SINCLAIR FRONTAG	N 1/2 - 1 (0.748 mi.)	89	927
Facility Id: 43280125 Facility Id: 80001382 Status: Refer: RWQCB Status: Inactive - Needs Evaluation				
APTOS CORP	1557 CENTRE POINTE D	WSW 1/2 - 1 (0.888 mi.)	90	945
Facility Id: 71003565 Status: Refer: RWQCB				
KOMAG INC	591 YOSEMITE DR	NW 1/2 - 1 (0.890 mi.)	91	1006
Facility Id: 71002660 Status: Inactive - Needs Evaluation				
MCCANDLESS ADDITIONA	HOURET DRIVE AND HOU	WSW 1/2 - 1 (0.919 mi.)	92	1033
Facility Id: 60002090 Status: Inactive - Withdrawn				
LITE-ON, INC.	720 S. HILLVIEW	NNW 1/2 - 1 (0.934 mi.)	93	1036

EXECUTIVE SUMMARY

Facility Id: 71002704
 Status: Inactive - Needs Evaluation

State and tribal leaking storage tank lists

LUST: Leaking Underground Storage Tank (LUST) Sites included in GeoTracker. GeoTracker is the Water Boards data management system for sites that impact, or have the potential to impact, water quality in California, with emphasis on groundwater.

A review of the LUST list, as provided by EDR, has revealed that there are 15 LUST sites within approximately 0.5 miles of the target property.

<u>Equal/Higher Elevation</u>	<u>Address</u>	<u>Direction / Distance</u>	<u>Map ID</u>	<u>Page</u>
UNOCAL #5962 Database: LUST REG 2, Date of Government Version: 09/30/2004 Database: LUST SANTA CLARA, Date of Government Version: 03/03/2014 Facility Status: Pollution Characterization SCVWD ID: 06S1E16D02F	3096 LANDESS AVE	NE 1/4 - 1/2 (0.354 mi.)	M59	557
UNOCAL #5962 Database: LUST, Date of Government Version: 03/08/2021 Status: Open - Verification Monitoring Global Id: T0608501518	3096 LANDESS AVENUE	NE 1/4 - 1/2 (0.354 mi.)	M60	558
ARCO #6072 Database: LUST REG 2, Date of Government Version: 09/30/2004 Facility Status: Case Closed date9: 12/6/1995	1575 LANDESS AVE	NE 1/4 - 1/2 (0.379 mi.)	O63	597
ARCO #6072 Database: LUST REG 2, Date of Government Version: 09/30/2004 Facility Status: Case Closed date9: 8/10/2004	1575 LANDESS	NE 1/4 - 1/2 (0.379 mi.)	O64	598
ARCO #6072 Database: LUST SANTA CLARA, Date of Government Version: 03/03/2014 Database: LUST, Date of Government Version: 03/08/2021 Status: Completed - Case Closed Date Closed: 12/06/1995 Date Closed: 08/10/2004 Global Id: T0608518272 Global Id: T0608500160 SCVWD ID: 06S1E16D01F SCVWD ID: 06S1E16D05F	1575 LANDESS AVE	NE 1/4 - 1/2 (0.379 mi.)	O65	599
FIRESTONE STORE #367 Database: LUST SANTA CLARA, Date of Government Version: 03/03/2014 Database: LUST, Date of Government Version: 03/08/2021 Status: Completed - Case Closed Date Closed: 07/15/1994 Global Id: T0608514909 SCVWD ID: 06S1E16D03F	1379 S PARK VICTORIA	NE 1/4 - 1/2 (0.409 mi.)	O67	607
FIRESTONE STORE #367 Database: LUST REG 2, Date of Government Version: 09/30/2004 Facility Status: Case Closed	1379 S PARK VICTORIA	NE 1/4 - 1/2 (0.409 mi.)	O68	608

EXECUTIVE SUMMARY

date9: 7/15/1994

CHEVRON #9-2534 **1490 S. PARK VICTORI** **NE 1/4 - 1/2 (0.415 mi.)** **O69** **610**

Database: LUST REG 2, Date of Government Version: 09/30/2004
Database: LUST SANTA CLARA, Date of Government Version: 03/03/2014
Database: LUST, Date of Government Version: 03/08/2021
Status: Completed - Case Closed
Facility Status: Remedial action (cleanup) Underway
Date Closed: 11/17/2008
Global Id: T0608501880
SCVWD ID: 06S1E16D04F

<u>Lower Elevation</u>	<u>Address</u>	<u>Direction / Distance</u>	<u>Map ID</u>	<u>Page</u>
FLEMING FOODS	999 MONTAGUE EXPY	NNW 1/4 - 1/2 (0.291 mi.)	54	518
Database: LUST REG 2, Date of Government Version: 09/30/2004 Database: LUST SANTA CLARA, Date of Government Version: 03/03/2014 Database: LUST, Date of Government Version: 03/08/2021 Status: Completed - Case Closed Facility Status: Case Closed Date Closed: 12/09/1996 Global Id: T0608500627 SCVWD ID: 06S1E17B01F date9: 12/9/1996				
CUSTOM DRYWALL, INC.	1570 GLADDING CT	WSW 1/4 - 1/2 (0.314 mi.)	L55	524
Database: LUST REG 2, Date of Government Version: 09/30/2004 Facility Status: Case Closed date9: 3/11/1996				
CUSTOM DRYWALL INC	1570 GLADDING CT	WSW 1/4 - 1/2 (0.314 mi.)	L56	526
Database: LUST SANTA CLARA, Date of Government Version: 03/03/2014 Database: LUST, Date of Government Version: 03/08/2021 Status: Completed - Case Closed Date Closed: 03/11/1996 Global Id: T0608500481 SCVWD ID: 06S1E17L02F				
SANTA CLARA VALLEY T	1535 GLADDING COURT	WSW 1/4 - 1/2 (0.421 mi.)	70	634
Database: LUST REG 2, Date of Government Version: 09/30/2004 Database: LUST SANTA CLARA, Date of Government Version: 03/03/2014 Database: LUST, Date of Government Version: 03/08/2021 Status: Completed - Case Closed Facility Status: Case Closed Date Closed: 06/29/1995 Global Id: T0608500118 SCVWD ID: 06S1E17L01F date9: 6/29/1995				
YEE ENTERPRISES	2090 CAPITOL	SW 1/4 - 1/2 (0.484 mi.)	P74	656
Database: LUST SANTA CLARA, Date of Government Version: 03/03/2014 SCVWD ID: 06S1E17L05F				
ARCO #2089	2104 N CAPITOL AVE	SW 1/4 - 1/2 (0.485 mi.)	P75	657
Database: LUST REG 2, Date of Government Version: 09/30/2004 Database: LUST SANTA CLARA, Date of Government Version: 03/03/2014 Database: LUST, Date of Government Version: 03/08/2021 Status: Completed - Case Closed Facility Status: Pollution Characterization				

EXECUTIVE SUMMARY

Global Id: T0608500169
SCVWD ID: 06S1E17L03F

NUNES PROPERTY	2018 N CAPITOL AVE	SSW 1/4 - 1/2 (0.488 mi.)	77	683
Database: LUST REG 2, Date of Government Version: 09/30/2004				
Database: LUST SANTA CLARA, Date of Government Version: 03/03/2014				
Database: LUST, Date of Government Version: 03/08/2021				
Status: Completed - Case Closed				
Facility Status: Case Closed				
Date Closed: 11/21/2000				
Global Id: T0608592790				
SCVWD ID: 06S1E17Q02F				
date9: 11/21/2000				

CPS-SLIC: Cleanup Program Sites (CPS; also known as Site Cleanups [SC] and formerly known as Spills, Leaks, Investigations, and Cleanups [SLIC] sites) included in GeoTracker. GeoTracker is the Water Boards data management system for sites that impact, or have the potential to impact, water quality in California, with emphasis on groundwater.

A review of the CPS-SLIC list, as provided by EDR, has revealed that there are 6 CPS-SLIC sites within approximately 0.5 miles of the target property.

<u>Equal/Higher Elevation</u>	<u>Address</u>	<u>Direction / Distance</u>	<u>Map ID</u>	<u>Page</u>
7 STAR CLEANERS & AL	1481 LANDESS AVE	NE 1/4 - 1/2 (0.270 mi.)	51	488
Database: CPS-SLIC, Date of Government Version: 03/08/2021				
Facility Status: Completed - Case Closed				
Global Id: T10000006019				
PARKTOWN PLAZA SHOPP	1350 SOUTH PARK VICT	NE 1/4 - 1/2 (0.486 mi.)	76	672
Database: CPS-SLIC, Date of Government Version: 03/08/2021				
Facility Status: Open - Verification Monitoring				
Global Id: SL0608562344				
<u>Lower Elevation</u>	<u>Address</u>	<u>Direction / Distance</u>	<u>Map ID</u>	<u>Page</u>
JONES CHEMICALS	985 MONTAQUE EXPRESS	WNW 1/8 - 1/4 (0.229 mi.)	37	217
Database: SLIC REG 2, Date of Government Version: 09/30/2004				
Facility Id: 43S0065				
JONES-985 MONTAGUE	985 MONTAGUE EXPRESS	WNW 1/8 - 1/4 (0.239 mi.)	143	285
Database: CPS-SLIC, Date of Government Version: 03/08/2021				
Facility Status: Open - Site Assessment				
Global Id: SL18213593				
MILPITAS STATION	1425 SOUTH MILPITAS	WNW 1/4 - 1/2 (0.316 mi.)	57	546
Database: CPS-SLIC, Date of Government Version: 03/08/2021				
Facility Status: Open - Assessment & Interim Remedial Action				
Global Id: T10000008924				
SIENA BY LANDSEA DEV	600 AMALFI LOOP	WNW 1/4 - 1/2 (0.492 mi.)	78	686
Database: CPS-SLIC, Date of Government Version: 03/08/2021				
Facility Status: Open - Assessment & Interim Remedial Action				
Global Id: T10000011367				

EXECUTIVE SUMMARY

HIST LUST: A listing of open and closed leaking underground storage tanks. This listing is no longer updated by the county. Leaking underground storage tanks are now handled by the Department of Environmental Health.

A review of the HIST LUST list, as provided by EDR, and dated 03/29/2005 has revealed that there are 11 HIST LUST sites within approximately 0.5 miles of the target property.

<u>Equal/Higher Elevation</u>	<u>Address</u>	<u>Direction / Distance</u>	<u>Map ID</u>	<u>Page</u>
UNOCAL #5962 SCVWD ID: 06S1E16D02	3096 LANDESS AVE	NE 1/4 - 1/2 (0.354 mi.)	M59	557
ARCO #6072 SCVWD ID: 06S1E16D01	1575 LANDESS AVE	NE 1/4 - 1/2 (0.379 mi.)	O63	597
ARCO #6072 SCVWD ID: 06S1E16D05	1575 LANDESS	NE 1/4 - 1/2 (0.379 mi.)	O64	598
FIRESTONE STORE #367 SCVWD ID: 06S1E16D03	1379 S PARK VICTORIA	NE 1/4 - 1/2 (0.409 mi.)	O68	608
CHEVRON #9-2534 SCVWD ID: 06S1E16D04	1490 S. PARK VICTORI	NE 1/4 - 1/2 (0.415 mi.)	O69	610

<u>Lower Elevation</u>	<u>Address</u>	<u>Direction / Distance</u>	<u>Map ID</u>	<u>Page</u>
FLEMING FOODS SCVWD ID: 06S1E17B01	999 MONTAGUE EXPY	NNW 1/4 - 1/2 (0.291 mi.)	54	518
CUSTOM DRYWALL, INC. SCVWD ID: 06S1E17L02	1570 GLADDING CT	WSW 1/4 - 1/2 (0.314 mi.)	L55	524
SANTA CLARA VALLEY T SCVWD ID: 06S1E17L01	1535 GLADDING COURT	WSW 1/4 - 1/2 (0.421 mi.)	70	634
YEE ENTERPRISES SCVWD ID: 06S1E17L05	2090 CAPITOL	SW 1/4 - 1/2 (0.484 mi.)	P74	656
ARCO #2089 SCVWD ID: 06S1E17L03	2104 N CAPITOL AVE	SW 1/4 - 1/2 (0.485 mi.)	P75	657
NUNES PROPERTY SCVWD ID: 06S1E17Q02	2018 N CAPITOL AVE	SSW 1/4 - 1/2 (0.488 mi.)	77	683

State and tribal voluntary cleanup sites

VCP: Contains low threat level properties with either confirmed or unconfirmed releases and the project proponents have request that DTSC oversee investigation and/or cleanup activities and have agreed to provide coverage for DTSC's costs.

A review of the VCP list, as provided by EDR, and dated 04/23/2021 has revealed that there is 1 VCP site within approximately 0.5 miles of the target property.

<u>Lower Elevation</u>	<u>Address</u>	<u>Direction / Distance</u>	<u>Map ID</u>	<u>Page</u>
STORMEDIA, INC. Status: No Further Action Facility Id: 43360134	690 GIBRALTAR DRIVE	NW 1/4 - 1/2 (0.445 mi.)	72	640

EXECUTIVE SUMMARY

State and tribal Brownfields sites

BROWNFIELDS: A listing of sites the SWRCB considers to be Brownfields since these are sites have come to them through the MOA Process.

A review of the BROWNFIELDS list, as provided by EDR, and dated 03/22/2021 has revealed that there are 2 BROWNFIELDS sites within approximately 0.5 miles of the target property.

<u>Equal/Higher Elevation</u>	<u>Address</u>	<u>Direction / Distance</u>	<u>Map ID</u>	<u>Page</u>
<i>PARKTOWN PLAZA SHOPP</i>	<i>1350 SOUTH PARK VICT</i>	<i>NE 1/4 - 1/2 (0.486 mi.)</i>	<i>76</i>	<i>672</i>
<u>Lower Elevation</u>	<u>Address</u>	<u>Direction / Distance</u>	<u>Map ID</u>	<u>Page</u>
<i>SIENA BY LANDSEA DEV</i>	<i>600 AMALFI LOOP</i>	<i>WNW 1/4 - 1/2 (0.492 mi.)</i>	<i>78</i>	<i>686</i>

ADDITIONAL ENVIRONMENTAL RECORDS

Local Lists of Hazardous waste / Contaminated Sites

HIST Cal-Sites: Formerly known as ASPIS, this database contains both known and potential hazardous substance sites. The source is the California Department of Toxic Substance Control. No longer updated by the state agency. It has been replaced by ENVIROSTOR.

A review of the HIST Cal-Sites list, as provided by EDR, and dated 08/08/2005 has revealed that there are 2 HIST Cal-Sites sites within approximately 1 mile of the target property.

<u>Equal/Higher Elevation</u>	<u>Address</u>	<u>Direction / Distance</u>	<u>Map ID</u>	<u>Page</u>
<i>STONEGATE DEVELOPMEN</i>	<i>1260 DEMPSEY ROAD</i>	<i>N 1/4 - 1/2 (0.272 mi.)</i>	<i>52</i>	<i>491</i>
<u>Lower Elevation</u>	<u>Address</u>	<u>Direction / Distance</u>	<u>Map ID</u>	<u>Page</u>
<i>EXIDE CORPORATION</i>	<i>700 MONTAGUE EXPRESS</i>	<i>W 1/4 - 1/2 (0.477 mi.)</i>	<i>73</i>	<i>646</i>

CERS HAZ WASTE: List of sites in the California Environmental Protection Agency (CalEPA) Regulated Site Portal which fall under the Hazardous Chemical Management, Hazardous Waste Onsite Treatment, Household Hazardous Waste Collection, Hazardous Waste Generator, and RCRA LQ HW Generator programs.

A review of the CERS HAZ WASTE list, as provided by EDR, and dated 04/19/2021 has revealed that there are 9 CERS HAZ WASTE sites within approximately 0.25 miles of the target property.

<u>Lower Elevation</u>	<u>Address</u>	<u>Direction / Distance</u>	<u>Map ID</u>	<u>Page</u>
<i>YUHAS TOOLING & MACH</i>	<i>1031 PECTEN CT</i>	<i>NW 0 - 1/8 (0.036 mi.)</i>	<i>A1</i>	<i>9</i>
<i>THOMAS-DUNG SONG CAO</i>	<i>995 MONTAGUE EX 120</i>	<i>WNW 1/8 - 1/4 (0.164 mi.)</i>	<i>E21</i>	<i>164</i>
<i>THELMA C DAWANA DDS</i>	<i>995 MONTAGUE EX 112</i>	<i>WNW 1/8 - 1/4 (0.164 mi.)</i>	<i>E22</i>	<i>166</i>
<i>DR. NGUYEN ORAL SURG</i>	<i>991 MONTAGUE EXPY ST</i>	<i>WNW 1/8 - 1/4 (0.183 mi.)</i>	<i>E26</i>	<i>173</i>
<i>RDM INDUSTRIAL PRODU</i>	<i>1652 WATSON CT</i>	<i>SW 1/8 - 1/4 (0.185 mi.)</i>	<i>D29</i>	<i>182</i>
<i>LASER ALLIANCE LLC</i>	<i>1646 WATSON CT</i>	<i>WSW 1/8 - 1/4 (0.213 mi.)</i>	<i>F35</i>	<i>209</i>
<i>FLEX INCTERCONNECT</i>	<i>1603 WATSON COURT</i>	<i>WSW 1/8 - 1/4 (0.237 mi.)</i>	<i>F40</i>	<i>224</i>
<i>CORDOVA PRINTED CIRC</i>	<i>1648 WATSON COURT</i>	<i>SW 1/8 - 1/4 (0.240 mi.)</i>	<i>J47</i>	<i>319</i>
<i>VECTOR FABRICATION I</i>	<i>1629 WATSON CT</i>	<i>WSW 1/8 - 1/4 (0.249 mi.)</i>	<i>J48</i>	<i>379</i>

EXECUTIVE SUMMARY

Local Lists of Registered Storage Tanks

SWEEPS UST: Statewide Environmental Evaluation and Planning System. This underground storage tank listing was updated and maintained by a company contacted by the SWRCB in the early 1990's. The listing is no longer updated or maintained. The local agency is the contact for more information on a site on the SWEEPS list.

A review of the SWEEPS UST list, as provided by EDR, and dated 06/01/1994 has revealed that there is 1 SWEEPS UST site within approximately 0.25 miles of the target property.

<u>Lower Elevation</u>	<u>Address</u>	<u>Direction / Distance</u>	<u>Map ID</u>	<u>Page</u>
JONES CHEMICALS, INC Comp Number: 19567	985 MONTAGUE EXPY	WNW 1/8 - 1/4 (0.239 mi.)	I42	280

HIST UST: Historical UST Registered Database.

A review of the HIST UST list, as provided by EDR, and dated 10/15/1990 has revealed that there is 1 HIST UST site within approximately 0.25 miles of the target property.

<u>Lower Elevation</u>	<u>Address</u>	<u>Direction / Distance</u>	<u>Map ID</u>	<u>Page</u>
JCI JONES CHEMICALS Facility Id: 00000019567	985 MONTAGUE EXPRESS	WNW 1/8 - 1/4 (0.239 mi.)	I44	297

CA FID UST: The Facility Inventory Database contains active and inactive underground storage tank locations. The source is the State Water Resource Control Board.

A review of the CA FID UST list, as provided by EDR, and dated 10/31/1994 has revealed that there is 1 CA FID UST site within approximately 0.25 miles of the target property.

<u>Lower Elevation</u>	<u>Address</u>	<u>Direction / Distance</u>	<u>Map ID</u>	<u>Page</u>
JCI JONES CHEMICALS Facility Id: 43012288 Status: A	985 MONTAGUE EXPRESS	WNW 1/8 - 1/4 (0.239 mi.)	I44	297

Local Land Records

DEED: The use of recorded land use restrictions is one of the methods the DTSC uses to protect the public from unsafe exposures to hazardous substances and wastes .

A review of the DEED list, as provided by EDR, and dated 03/02/2021 has revealed that there are 3 DEED sites within approximately 0.5 miles of the target property.

<u>Equal/Higher Elevation</u>	<u>Address</u>	<u>Direction / Distance</u>	<u>Map ID</u>	<u>Page</u>
7 STAR CLEANERS & AL Status: COMPLETED - CASE CLOSED Envirostor ID: T10000006019	1481 LANDESS AVE	NE 1/4 - 1/2 (0.270 mi.)	51	488
STONEGATE DEVELOPMEN	1260 DEMPSEY ROAD	N 1/4 - 1/2 (0.272 mi.)	52	491

EXECUTIVE SUMMARY

Status: CERTIFIED O&M - LAND USE RESTRICTIONS ONLY
 Envirostor ID: 43520002

<u>Lower Elevation</u>	<u>Address</u>	<u>Direction / Distance</u>	<u>Map ID</u>	<u>Page</u>
MILPITAS STATION Status: OPEN - ASSESSMENT & INTERIM REMEDIAL ACTION Envirostor ID: T10000008924	1425 SOUTH MILPITAS	WNW 1/4 - 1/2 (0.316 mi.)	57	546

Other Ascertainable Records

RCRA NonGen / NLR: RCRAInfo is EPA's comprehensive information system, providing access to data supporting the Resource Conservation and Recovery Act (RCRA) of 1976 and the Hazardous and Solid Waste Amendments (HSWA) of 1984. The database includes selective information on sites which generate, transport, store, treat and/or dispose of hazardous waste as defined by the Resource Conservation and Recovery Act (RCRA). Non-Generators do not presently generate hazardous waste.

A review of the RCRA NonGen / NLR list, as provided by EDR, and dated 03/22/2021 has revealed that there are 14 RCRA NonGen / NLR sites within approximately 0.25 miles of the target property.

<u>Equal/Higher Elevation</u>	<u>Address</u>	<u>Direction / Distance</u>	<u>Map ID</u>	<u>Page</u>
CARLOS HUANG EPA ID:: CAC003019931	2113 AMBERWOOD LN	SE 0 - 1/8 (0.103 mi.)	8	94
MCQUILLAN, RAMNIC EPA ID:: CAC003036541	2238 AMBERWOOD LN	ENE 1/8 - 1/4 (0.185 mi.)	31	192
NATHAN GARABEDIAN	2921 VIA ENCINITAS	SE 1/8 - 1/4 (0.230 mi.)	38	217
<u>Lower Elevation</u>	<u>Address</u>	<u>Direction / Distance</u>	<u>Map ID</u>	<u>Page</u>
PHAMTEC INC EPA ID:: CAL000423839	1019 PECTEN CT	WNW 0 - 1/8 (0.096 mi.)	B7	92
UNKNOWN EPA ID:: CAC002998407	1021 PECTEN CT.	W 0 - 1/8 (0.107 mi.)	B9	97
UNKNOWN EPA ID:: CAC003011368	1013 PECTEN CT.	W 0 - 1/8 (0.107 mi.)	B10	99
EVELENA MORALES EPA ID:: CAC003015986	2151 LAKEWOOD DRIVE	SW 1/8 - 1/4 (0.140 mi.)	C16	108
ELECTRONICS RECYCLIN EPA ID:: CAL000443021	1664 WATSON CT	SW 1/8 - 1/4 (0.148 mi.)	D19	159
LARRY ZHU EPA ID:: CAC002981289	2136 LAKEWOOD DRIVE	SSW 1/8 - 1/4 (0.153 mi.)	C20	162
OPTIMUM DENTAL CARE EPA ID:: CAL000384780	995 MONTAGUE EXPY ST	WNW 1/8 - 1/4 (0.164 mi.)	E23	167
YEMING WU DDS EPA ID:: CAL000386903	995 MONTAGUE EXPY ST	WNW 1/8 - 1/4 (0.164 mi.)	E24	170
CORAZON C INOCENCIO EPA ID:: CAL000321301	991 MONTAGUE EXPY ST	WNW 1/8 - 1/4 (0.183 mi.)	E27	177
G SWANSON CONSTRUCTI	1658 WATSON CT	WSW 1/8 - 1/4 (0.184 mi.)	D28	179

EXECUTIVE SUMMARY

EPA ID:: CAL000277602
 RDM INDUSTRIAL PRODU 1652 WATSON CT SW 1/8 - 1/4 (0.185 mi.) D30 190
 EPA ID:: CAL000157087

Cortese: The sites for the list are designated by the State Water Resource Control Board (LUST), the Integrated Waste Board (SWF/LS), and the Department of Toxic Substances Control (Cal-Sites).

A review of the Cortese list, as provided by EDR, and dated 03/22/2021 has revealed that there are 11 Cortese sites within approximately 0.5 miles of the target property.

<u>Equal/Higher Elevation</u>	<u>Address</u>	<u>Direction / Distance</u>	<u>Map ID</u>	<u>Page</u>
UNOCAL #5962 Cleanup Status: OPEN - VERIFICATION MONITORING	3096 LANDESS AVENUE	NE 1/4 - 1/2 (0.354 mi.)	M60	558
ARCO #6072 Cleanup Status: COMPLETED - CASE CLOSED	1575 LANDESS AVE	NE 1/4 - 1/2 (0.379 mi.)	O63	597
ARCO #6072 Cleanup Status: COMPLETED - CASE CLOSED	1575 LANDESS	NE 1/4 - 1/2 (0.379 mi.)	O64	598
FIRESTONE STORE #367 Cleanup Status: COMPLETED - CASE CLOSED	1379 S PARK VICTORIA	NE 1/4 - 1/2 (0.409 mi.)	O68	608
CHEVRON #9-2534 Cleanup Status: COMPLETED - CASE CLOSED	1490 S. PARK VICTORI	NE 1/4 - 1/2 (0.415 mi.)	O69	610

<u>Lower Elevation</u>	<u>Address</u>	<u>Direction / Distance</u>	<u>Map ID</u>	<u>Page</u>
JONES-985 MONTAGUE Cleanup Status: COMPLETED - CASE CLOSED	985 MONTAGUE EXPRESS	WNW 1/8 - 1/4 (0.239 mi.)	I43	285
FLEMING FOODS Cleanup Status: COMPLETED - CASE CLOSED	999 MONTAGUE EXPY	NNW 1/4 - 1/2 (0.291 mi.)	54	518
CUSTOM DRYWALL, INC. Cleanup Status: COMPLETED - CASE CLOSED	1570 GLADDING CT	WSW 1/4 - 1/2 (0.314 mi.)	L55	524
SANTA CLARA VALLEY T Cleanup Status: COMPLETED - CASE CLOSED	1535 GLADDING COURT	WSW 1/4 - 1/2 (0.421 mi.)	70	634
ARCO #2089 Cleanup Status: COMPLETED - CASE CLOSED	2104 N CAPITOL AVE	SW 1/4 - 1/2 (0.485 mi.)	P75	657
NUNES PROPERTY Cleanup Status: COMPLETED - CASE CLOSED	2018 N CAPITOL AVE	SSW 1/4 - 1/2 (0.488 mi.)	77	683

CUPA Listings: A listing of sites included in the county's Certified Unified Program Agency database. California's Secretary for Environmental Protection established the unified hazardous materials and hazardous waste regulatory program as required by chapter 6.11 of the California Health and Safety Code. The Unified Program consolidates the administration, permits, inspections, and enforcement activities.

A review of the CUPA Listings list, as provided by EDR, has revealed that there are 25 CUPA Listings sites within approximately 0.25 miles of the target property.

<u>Equal/Higher Elevation</u>	<u>Address</u>	<u>Direction / Distance</u>	<u>Map ID</u>	<u>Page</u>
BURGER KING Database: CUPA SANTA CLARA, Date of Government Version: 02/24/2021	1475 DEMPSEY RD	NNE 1/8 - 1/4 (0.235 mi.)	H39	220

<u>Lower Elevation</u>	<u>Address</u>	<u>Direction / Distance</u>	<u>Map ID</u>	<u>Page</u>
YUHAS TOOLING & MACH Database: CUPA SANTA CLARA, Date of Government Version: 02/24/2021	1031 PECTEN CT	NW 0 - 1/8 (0.036 mi.)	A1	9

EXECUTIVE SUMMARY

<u>Lower Elevation</u>	<u>Address</u>	<u>Direction / Distance</u>	<u>Map ID</u>	<u>Page</u>
CALICOMP CORPORATION Database: CUPA SANTA CLARA, Date of Government Version: 02/24/2021	1108 PECTEN CT	WNW 0 - 1/8 (0.073 mi.)	A2	11
ALL WELD MACHINE & F Database: CUPA SANTA CLARA, Date of Government Version: 02/24/2021	1011 PECTEN CT	WNW 0 - 1/8 (0.078 mi.)	A3	17
AT&T MOBILITY (42181) Database: CUPA SANTA CLARA, Date of Government Version: 02/24/2021	1102 PECTEN CT	W 0 - 1/8 (0.082 mi.)	B4	88
ALL VAN TRANSPORTATI Database: CUPA SANTA CLARA, Date of Government Version: 02/24/2021	1096 PECTEN CT	W 0 - 1/8 (0.088 mi.)	B5	90
L & T MACHINING INC. Database: CUPA SANTA CLARA, Date of Government Version: 02/24/2021	1029 PECTEN CT	WNW 0 - 1/8 (0.095 mi.)	B6	90
YUHAS TOOLING & MACH Database: CUPA SANTA CLARA, Date of Government Version: 02/24/2021	1001 PECTEN CT	W 0 - 1/8 (0.107 mi.)	B11	102
SUPERCARE HEALTH Database: CUPA SANTA CLARA, Date of Government Version: 02/24/2021	1001 PECTEN COURT	W 0 - 1/8 (0.107 mi.)	B12	102
D & N ELECTRONICS Database: CUPA SANTA CLARA, Date of Government Version: 02/24/2021	1005 PECTEN CT	W 0 - 1/8 (0.107 mi.)	B13	107
D & N ELECTRONICS Database: CUPA SANTA CLARA, Date of Government Version: 02/24/2021	1009 PECTEN CT	W 0 - 1/8 (0.107 mi.)	B14	108
ALL WELD MACHINE & F Database: CUPA SANTA CLARA, Date of Government Version: 02/24/2021	1051 PECTEN CT	W 0 - 1/8 (0.112 mi.)	B15	108
LANDMARK LABEL MANUF Database: CUPA SANTA CLARA, Date of Government Version: 02/24/2021	1664 WATSON CT	SW 1/8 - 1/4 (0.148 mi.)	D17	111
LANDMARK LABEL Database: CUPA SANTA CLARA, Date of Government Version: 02/24/2021	1664 WATSON COURT	SW 1/8 - 1/4 (0.148 mi.)	D18	111
THOMAS-DUNG SONG CAO Database: CUPA SANTA CLARA, Date of Government Version: 02/24/2021	995 MONTAGUE EX 120	WNW 1/8 - 1/4 (0.164 mi.)	E21	164
THELMA C DAWANA DDS Database: CUPA SANTA CLARA, Date of Government Version: 02/24/2021	995 MONTAGUE EX 112	WNW 1/8 - 1/4 (0.164 mi.)	E22	166
DR. MICHAEL SUNWOOD Database: CUPA SANTA CLARA, Date of Government Version: 02/24/2021	995 MONTAGUE EX 117	WNW 1/8 - 1/4 (0.164 mi.)	E25	172
RDM INDUSTRIAL PRODU Database: CUPA SANTA CLARA, Date of Government Version: 02/24/2021	1652 WATSON CT	SW 1/8 - 1/4 (0.185 mi.)	D29	182
AT&T CALIFORNIA - N2 Database: CUPA SANTA CLARA, Date of Government Version: 02/24/2021	1502 WATSON CT	WSW 1/8 - 1/4 (0.194 mi.)	F32	195
KML ENGINEERING CORP Database: CUPA SANTA CLARA, Date of Government Version: 02/24/2021	1609 WATSON CT	W 1/8 - 1/4 (0.201 mi.)	G34	208
LASER ALLIANCE LLC Database: CUPA SANTA CLARA, Date of Government Version: 02/24/2021	1646 WATSON CT	WSW 1/8 - 1/4 (0.213 mi.)	F35	209
FLEX INCTERCONNECT Database: CUPA SANTA CLARA, Date of Government Version: 02/24/2021	1603 WATSON COURT	WSW 1/8 - 1/4 (0.237 mi.)	F40	224
JONES CHEMICALS INC Database: CUPA SANTA CLARA, Date of Government Version: 02/24/2021	985 MONTAGUE EX	WNW 1/8 - 1/4 (0.239 mi.)	I41	279
CORDOVA PRINTED CIRC Database: CUPA SANTA CLARA, Date of Government Version: 02/24/2021	1648 WATSON COURT	SW 1/8 - 1/4 (0.240 mi.)	J47	319
VECTOR FABRICATION I Database: CUPA SANTA CLARA, Date of Government Version: 02/24/2021	1629 WATSON CT	WSW 1/8 - 1/4 (0.249 mi.)	J50	487

EXECUTIVE SUMMARY

HIST CORTESE: The sites for the list are designated by the State Water Resource Control Board [LUST], the Integrated Waste Board [SWF/LS], and the Department of Toxic Substances Control [CALSTITES]. This listing is no longer updated by the state agency.

A review of the HIST CORTESE list, as provided by EDR, and dated 04/01/2001 has revealed that there are 10 HIST CORTESE sites within approximately 0.5 miles of the target property.

<u>Equal/Higher Elevation</u>	<u>Address</u>	<u>Direction / Distance</u>	<u>Map ID</u>	<u>Page</u>
UNOCAL #5962 Reg Id: 43-1556	3096 LANDESS AVENUE	NE 1/4 - 1/2 (0.354 mi.)	M60	558
ARCO #6072 Reg Id: 43-0092	1575 LANDESS AVE	NE 1/4 - 1/2 (0.379 mi.)	O65	599
CHEVRON Reg Id: 43-2042	1490 PARK VICTORIA	NE 1/4 - 1/2 (0.398 mi.)	M66	607
FIRESTONE #3673 Reg Id: 43-0584	1379 PARK VICTORIA	NE 1/4 - 1/2 (0.437 mi.)	71	639

<u>Lower Elevation</u>	<u>Address</u>	<u>Direction / Distance</u>	<u>Map ID</u>	<u>Page</u>
JONES-985 MONTAGUE Reg Id: 2420 Reg Id: 2 438111N02	985 MONTAGUE EXPRESS	WNW 1/8 - 1/4 (0.239 mi.)	I43	285
FLEMING FOODS Reg Id: 43-0591	999 MONTAGUE EXPY	NNW 1/4 - 1/2 (0.291 mi.)	54	518
CUSTOM DRYWALL INC Reg Id: 43-0431	1570 GLADDING CT	WSW 1/4 - 1/2 (0.314 mi.)	L56	526
SANTA CLARA VALLEY T Reg Id: 43-0048	1535 GLADDING COURT	WSW 1/4 - 1/2 (0.421 mi.)	70	634
YEE ENTERPRISES Reg Id: 43-2266	2090 CAPITOL	SW 1/4 - 1/2 (0.484 mi.)	P74	656
ARCO Reg Id: 43-0101	2104 CAPITOL	SW 1/4 - 1/2 (0.494 mi.)	P79	688

HWP: Detailed information on permitted hazardous waste facilities and corrective action ("cleanups") tracked in EnviroStor.

A review of the HWP list, as provided by EDR, and dated 05/14/2021 has revealed that there are 2 HWP sites within approximately 1 mile of the target property.

<u>Lower Elevation</u>	<u>Address</u>	<u>Direction / Distance</u>	<u>Map ID</u>	<u>Page</u>
945 AMES, MIL., GRT EPA ID: CAD095991253 Cleanup Status: CLOSED	945 AMES	NNW 1/2 - 1 (0.555 mi.)	Q81	710
PIERCE & STEVENS CHE EPA ID: CAD043720861 Cleanup Status: PROTECTIVE FILER	805 SINCLAIR FRONTAG	N 1/2 - 1 (0.748 mi.)	89	927

EXECUTIVE SUMMARY

Notify 65: Listings of all Proposition 65 incidents reported to counties by the State Water Resources Control Board and the Regional Water Quality Control Board. This database is no longer updated by the reporting agency.

A review of the Notify 65 list, as provided by EDR, and dated 03/12/2021 has revealed that there are 2 Notify 65 sites within approximately 1 mile of the target property.

<u>Lower Elevation</u>	<u>Address</u>	<u>Direction / Distance</u>	<u>Map ID</u>	<u>Page</u>
<i>JCI JONES CHEMICALS</i>	<i>985 MONTAGUE EXPRESS</i>	<i>WNW 1/8 - 1/4 (0.239 mi.)</i>	<i>I44</i>	<i>297</i>
<i>PRUDENTIAL PROPERTIE</i>	<i>1051 SOUTH MILPITAS</i>	<i>NW 1/2 - 1 (0.604 mi.)</i>	<i>84</i>	<i>765</i>

EXECUTIVE SUMMARY

Due to poor or inadequate address information, the following sites were not mapped. Count: 1 records.

Site Name

Database(s)

CDL

OVERVIEW MAP - 06606380.2R



Target Property

Sites at elevations higher than or equal to the target property

Sites at elevations lower than the target property

Manufactured Gas Plants

National Priority List Sites

Dept. Defense Sites

Indian Reservations BIA

Power transmission lines

Special Flood Hazard Area (1%)

0.2% Annual Chance Flood Hazard

National Wetland Inventory

State Wetlands

Areas of Concern

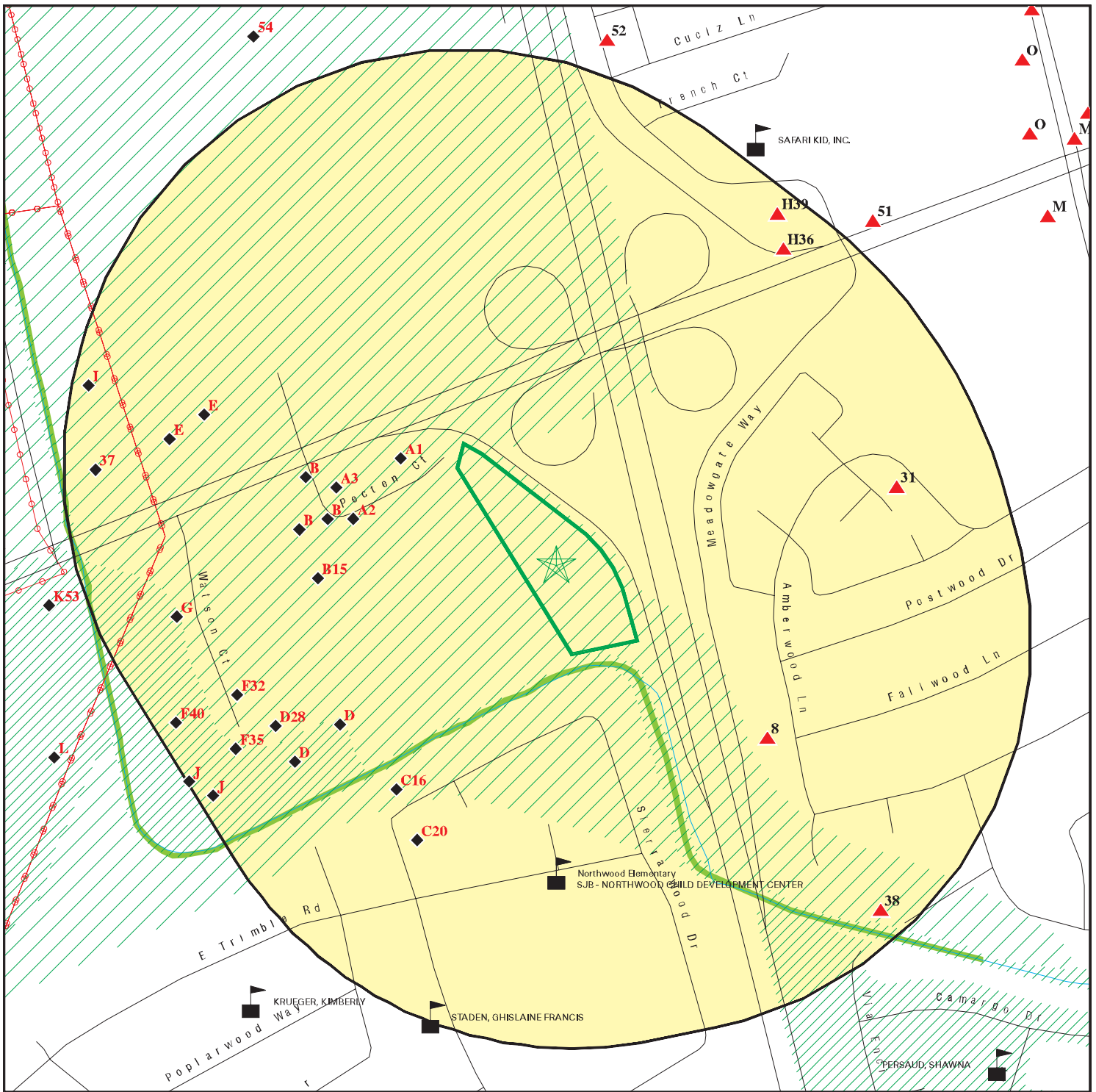


This report includes Interactive Map Layers to display and/or hide map information. The legend includes only those icons for the default map view.

SITE NAME: Pecten
 ADDRESS: Montague Expy & I-680
 Milpitas CA 95035
 LAT/LONG: 37.41234 / 121.880989

CLIENT: Engeo Inc.
 CONTACT: Jennifer Knipper
 INQUIRY #: 06606380.2r
 DATE: August 04, 2021 3:51 pm

DETAIL MAP - 06606380.2R



Target Property

Sites at elevations higher than or equal to the target property

Sites at elevations lower than the target property

Manufactured Gas Plants

Sensitive Receptors

National Priority List Sites

Dept. Defense Sites

Indian Reservations BIA

Power transmission lines

Special Flood Hazard Area (1%)

0.2% Annual Chance Flood Hazard

National Wetland Inventory

State Wetlands

Areas of Concern



This report includes Interactive Map Layers to display and/or hide map information. The legend includes only those icons for the default map view.

SITE NAME: Pecten
 ADDRESS: Montague Expy & I-680
 Milpitas CA 95035
 LAT/LONG: 37.41234 / 121.880989

CLIENT: Engeo Inc.
 CONTACT: Jennifer Knipper
 INQUIRY #: 06606380.2r
 DATE: August 04, 2021 3:55 pm

MAP FINDINGS SUMMARY

Database	Search Distance (Miles)	Target Property	< 1/8	1/8 - 1/4	1/4 - 1/2	1/2 - 1	> 1	Total Plotted
STANDARD ENVIRONMENTAL RECORDS								
<i>Federal NPL site list</i>								
NPL	1.000		0	0	0	0	NR	0
Proposed NPL	1.000		0	0	0	0	NR	0
NPL LIENS	1.000		0	0	0	0	NR	0
<i>Federal Delisted NPL site list</i>								
Delisted NPL	1.000		0	0	0	0	NR	0
<i>Federal CERCLIS list</i>								
FEDERAL FACILITY	0.500		0	0	0	NR	NR	0
SEMS	0.500		0	0	0	NR	NR	0
<i>Federal CERCLIS NFRAP site list</i>								
SEMS-ARCHIVE	0.500		0	1	0	NR	NR	1
<i>Federal RCRA CORRACTS facilities list</i>								
CORRACTS	1.000		0	0	0	1	NR	1
<i>Federal RCRA non-CORRACTS TSD facilities list</i>								
RCRA-TSDF	0.500		0	0	0	NR	NR	0
<i>Federal RCRA generators list</i>								
RCRA-LQG	0.250		0	4	NR	NR	NR	4
RCRA-SQG	0.250		0	4	NR	NR	NR	4
RCRA-VSQG	0.250		0	0	NR	NR	NR	0
<i>Federal institutional controls / engineering controls registries</i>								
LUCIS	0.500		0	0	0	NR	NR	0
US ENG CONTROLS	0.500		0	0	0	NR	NR	0
US INST CONTROLS	0.500		0	0	0	NR	NR	0
<i>Federal ERNS list</i>								
ERNS	0.001		0	NR	NR	NR	NR	0
<i>State- and tribal - equivalent NPL RESPONSE</i>								
RESPONSE	1.000		0	0	2	0	NR	2
<i>State- and tribal - equivalent CERCLIS ENVIROSTOR</i>								
ENVIROSTOR	1.000		0	3	7	12	NR	22
<i>State and tribal landfill and/or solid waste disposal site lists</i>								
SWF/LF	0.500		0	0	0	NR	NR	0
<i>State and tribal leaking storage tank lists</i>								
LUST	0.500		0	0	15	NR	NR	15

MAP FINDINGS SUMMARY

Database	Search Distance (Miles)	Target Property	< 1/8	1/8 - 1/4	1/4 - 1/2	1/2 - 1	> 1	Total Plotted
INDIAN LUST	0.500		0	0	0	NR	NR	0
CPS-SLIC	0.500		0	2	4	NR	NR	6
HIST LUST	0.500		0	0	11	NR	NR	11
<i>State and tribal registered storage tank lists</i>								
FEMA UST	0.250		0	0	NR	NR	NR	0
UST	0.250		0	0	NR	NR	NR	0
AST	0.250		0	0	NR	NR	NR	0
INDIAN UST	0.250		0	0	NR	NR	NR	0
<i>State and tribal voluntary cleanup sites</i>								
VCP	0.500		0	0	1	NR	NR	1
INDIAN VCP	0.500		0	0	0	NR	NR	0
<i>State and tribal Brownfields sites</i>								
BROWNFIELDS	0.500		0	0	2	NR	NR	2
<u>ADDITIONAL ENVIRONMENTAL RECORDS</u>								
<i>Local Brownfield lists</i>								
US BROWNFIELDS	0.500		0	0	0	NR	NR	0
<i>Local Lists of Landfill / Solid Waste Disposal Sites</i>								
WMUDS/SWAT	0.500		0	0	0	NR	NR	0
SWRCY	0.500		0	0	0	NR	NR	0
HAULERS	0.001		0	NR	NR	NR	NR	0
INDIAN ODI	0.500		0	0	0	NR	NR	0
ODI	0.500		0	0	0	NR	NR	0
DEBRIS REGION 9	0.500		0	0	0	NR	NR	0
IHS OPEN DUMPS	0.500		0	0	0	NR	NR	0
<i>Local Lists of Hazardous waste / Contaminated Sites</i>								
US HIST CDL	0.001		0	NR	NR	NR	NR	0
HIST Cal-Sites	1.000		0	0	2	0	NR	2
SCH	0.250		0	0	NR	NR	NR	0
CDL	0.001		0	NR	NR	NR	NR	0
CERS HAZ WASTE	0.250		1	8	NR	NR	NR	9
Toxic Pits	1.000		0	0	0	0	NR	0
US CDL	0.001		0	NR	NR	NR	NR	0
PFAS	0.500		0	0	0	NR	NR	0
<i>Local Lists of Registered Storage Tanks</i>								
SWEEPS UST	0.250		0	1	NR	NR	NR	1
HIST UST	0.250		0	1	NR	NR	NR	1
CERS TANKS	0.250		0	0	NR	NR	NR	0
CA FID UST	0.250		0	1	NR	NR	NR	1
<i>Local Land Records</i>								
LIENS	0.001		0	NR	NR	NR	NR	0

MAP FINDINGS SUMMARY

Database	Search Distance (Miles)	Target Property	< 1/8	1/8 - 1/4	1/4 - 1/2	1/2 - 1	> 1	Total Plotted
LIENS 2	0.001		0	NR	NR	NR	NR	0
DEED	0.500		0	0	3	NR	NR	3
Records of Emergency Release Reports								
HMIRS	0.001		0	NR	NR	NR	NR	0
CHMIRS	0.001		0	NR	NR	NR	NR	0
LDS	0.001		0	NR	NR	NR	NR	0
MCS	0.001		0	NR	NR	NR	NR	0
SPILLS 90	0.001		0	NR	NR	NR	NR	0
Other Ascertainable Records								
RCRA NonGen / NLR	0.250		4	10	NR	NR	NR	14
FUDS	1.000		0	0	0	0	NR	0
DOD	1.000		0	0	0	0	NR	0
SCRD DRYCLEANERS	0.500		0	0	0	NR	NR	0
US FIN ASSUR	0.001		0	NR	NR	NR	NR	0
EPA WATCH LIST	0.001		0	NR	NR	NR	NR	0
2020 COR ACTION	0.250		0	0	NR	NR	NR	0
TSCA	0.001		0	NR	NR	NR	NR	0
TRIS	0.001		0	NR	NR	NR	NR	0
SSTS	0.001		0	NR	NR	NR	NR	0
ROD	1.000		0	0	0	0	NR	0
RMP	0.001		0	NR	NR	NR	NR	0
RAATS	0.001		0	NR	NR	NR	NR	0
PRP	0.001		0	NR	NR	NR	NR	0
PADS	0.001		0	NR	NR	NR	NR	0
ICIS	0.001		0	NR	NR	NR	NR	0
FTTS	0.001		0	NR	NR	NR	NR	0
MLTS	0.001		0	NR	NR	NR	NR	0
COAL ASH DOE	0.001		0	NR	NR	NR	NR	0
COAL ASH EPA	0.500		0	0	0	NR	NR	0
PCB TRANSFORMER	0.001		0	NR	NR	NR	NR	0
RADINFO	0.001		0	NR	NR	NR	NR	0
HIST FTTS	0.001		0	NR	NR	NR	NR	0
DOT OPS	0.001		0	NR	NR	NR	NR	0
CONSENT	1.000		0	0	0	0	NR	0
INDIAN RESERV	1.000		0	0	0	0	NR	0
FUSRAP	1.000		0	0	0	0	NR	0
UMTRA	0.500		0	0	0	NR	NR	0
LEAD SMELTERS	0.001		0	NR	NR	NR	NR	0
US AIRS	0.001		0	NR	NR	NR	NR	0
US MINES	0.250		0	0	NR	NR	NR	0
ABANDONED MINES	0.250		0	0	NR	NR	NR	0
FINDS	0.001		0	NR	NR	NR	NR	0
DOCKET HWC	0.001		0	NR	NR	NR	NR	0
ECHO	0.001		0	NR	NR	NR	NR	0
UXO	1.000		0	0	0	0	NR	0
FUELS PROGRAM	0.250		0	0	NR	NR	NR	0
CA BOND EXP. PLAN	1.000		0	0	0	0	NR	0
Cortese	0.500		0	1	10	NR	NR	11
CUPA Listings	0.250		11	14	NR	NR	NR	25

MAP FINDINGS SUMMARY

Database	Search Distance (Miles)	Target Property	< 1/8	1/8 - 1/4	1/4 - 1/2	1/2 - 1	> 1	Total Plotted
DRYCLEANERS	0.250		0	0	NR	NR	NR	0
EMI	0.001		0	NR	NR	NR	NR	0
ENF	0.001		0	NR	NR	NR	NR	0
Financial Assurance	0.001		0	NR	NR	NR	NR	0
HAZNET	0.001		0	NR	NR	NR	NR	0
ICE	0.001		0	NR	NR	NR	NR	0
HIST CORTESE	0.500		0	1	9	NR	NR	10
HWP	1.000		0	0	0	2	NR	2
HWT	0.250		0	0	NR	NR	NR	0
MINES	0.250		0	0	NR	NR	NR	0
MWMP	0.250		0	0	NR	NR	NR	0
NPDES	0.001		0	NR	NR	NR	NR	0
PEST LIC	0.001		0	NR	NR	NR	NR	0
PROC	0.500		0	0	0	NR	NR	0
Notify 65	1.000		0	1	0	1	NR	2
HAZMAT	0.250		0	0	NR	NR	NR	0
UIC	0.001		0	NR	NR	NR	NR	0
UIC GEO	0.001		0	NR	NR	NR	NR	0
WASTEWATER PITS	0.500		0	0	0	NR	NR	0
WDS	0.001		0	NR	NR	NR	NR	0
WIP	0.250		0	0	NR	NR	NR	0
MILITARY PRIV SITES PROJECT	0.001		0	NR	NR	NR	NR	0
WDR	0.001		0	NR	NR	NR	NR	0
CIWQS	0.001		0	NR	NR	NR	NR	0
CERS	0.001		0	NR	NR	NR	NR	0
NON-CASE INFO	0.001		0	NR	NR	NR	NR	0
OTHER OIL GAS	0.001		0	NR	NR	NR	NR	0
PROD WATER PONDS	0.001		0	NR	NR	NR	NR	0
SAMPLING POINT	0.001		0	NR	NR	NR	NR	0
WELL STIM PROJ	0.001		0	NR	NR	NR	NR	0
HWTS	TP		NR	NR	NR	NR	NR	0
MINES MRDS	0.001		0	NR	NR	NR	NR	0
<u>EDR HIGH RISK HISTORICAL RECORDS</u>								
<i>EDR Exclusive Records</i>								
EDR MGP	1.000		0	0	0	0	NR	0
EDR Hist Auto	0.125		0	NR	NR	NR	NR	0
EDR Hist Cleaner	0.125		0	NR	NR	NR	NR	0
<u>EDR RECOVERED GOVERNMENT ARCHIVES</u>								
<i>Exclusive Recovered Govt. Archives</i>								
RGA LF	0.001		0	NR	NR	NR	NR	0
RGA LUST	0.001		0	NR	NR	NR	NR	0
- Totals --		0	16	52	66	16	0	150

MAP FINDINGS SUMMARY

<u>Database</u>	<u>Search Distance (Miles)</u>	<u>Target Property</u>	<u>< 1/8</u>	<u>1/8 - 1/4</u>	<u>1/4 - 1/2</u>	<u>1/2 - 1</u>	<u>> 1</u>	<u>Total Plotted</u>
-----------------	--	----------------------------	-----------------	------------------	------------------	----------------	---------------	--------------------------

NOTES:

TP = Target Property

NR = Not Requested at this Search Distance

Sites may be listed in more than one database

MAP FINDINGS

Map ID
 Direction
 Distance
 Elevation

Site

Database(s)

EDR ID Number
 EPA ID Number

A1
NW
< 1/8
0.036 mi.
191 ft.

YUHAS TOOLING & MACHINING
1031 PECTEN CT
MILPITAS, CA 95035
Site 1 of 3 in cluster A

CERS HAZ WASTE
CUPA Listings
CERS

S118494230
N/A

Relative:
Lower
Actual:
73 ft.

CERS HAZ WASTE:
 Name: YUHAS TOOLING & MACHINING
 Address: 1031 PECTEN CT
 City,State,Zip: MILPITAS, CA 95035
 Site ID: 517399
 CERS ID: 10343737
 CERS Description: Hazardous Waste Generator

CUPA SANTA CLARA:
 Name: YUHAS TOOLING & MACHINING
 Address: 1031 PECTEN CT
 City,State,Zip: MILPITAS, CA 95035
 Region: SANTA CLARA
 PE#: 2201
 Program Description: GENERATES WASTE OIL ONLY
 Program Identifier: DEH PERMIT-HAZ WASTE GENERATOR PROGRAM
 Latitude: 37.412964
 Longitude: -121.883478
 Record ID: PR0422511
 Facility ID: FA0253125

CERS:
 Name: YUHAS TOOLING & MACHINING
 Address: 1031 PECTEN CT
 City,State,Zip: MILPITAS, CA 95035
 Site ID: 517399
 CERS ID: 10343737
 CERS Description: Chemical Storage Facilities

Affiliation:
 Affiliation Type Desc: Document Preparer
 Entity Name: Slawomira Sobczyk
 Entity Title: Not reported
 Affiliation Address: Not reported
 Affiliation City: Not reported
 Affiliation State: Not reported
 Affiliation Country: Not reported
 Affiliation Zip: Not reported
 Affiliation Phone: Not reported

Affiliation Type Desc: Identification Signer
 Entity Name: SLAWOMIRA SOBCZYK
 Entity Title: PRESIDENT
 Affiliation Address: Not reported
 Affiliation City: Not reported
 Affiliation State: Not reported
 Affiliation Country: Not reported
 Affiliation Zip: Not reported
 Affiliation Phone: Not reported

Affiliation Type Desc: Legal Owner
 Entity Name: YUHAS TOOLING & MACHINING
 Entity Title: Not reported

Map ID
Direction
Distance
Elevation

MAP FINDINGS

Site

Database(s)

EDR ID Number
EPA ID Number

YUHAS TOOLING & MACHINING (Continued)

S118494230

Affiliation Address: 1031 Pecten Ct
Affiliation City: Milpitas
Affiliation State: CA
Affiliation Country: United States
Affiliation Zip: 95035
Affiliation Phone: (408) 934-9196

Affiliation Type Desc: Operator
Entity Name: Slawomira Sobczyk
Entity Title: Not reported
Affiliation Address: Not reported
Affiliation City: Not reported
Affiliation State: Not reported
Affiliation Country: Not reported
Affiliation Zip: Not reported
Affiliation Phone: (408) 934-9196

Affiliation Type Desc: Property Owner
Entity Name: DELORES A.OWEN
Entity Title: Not reported
Affiliation Address: 11755 BENNETTA LANE
Affiliation City: GILROY
Affiliation State: CA
Affiliation Country: United States
Affiliation Zip: 95020
Affiliation Phone: (408) 683-4348

Affiliation Type Desc: Facility Mailing Address
Entity Name: Mailing Address
Entity Title: Not reported
Affiliation Address: 1031 Pecten Ct
Affiliation City: Milpitas
Affiliation State: CA
Affiliation Country: Not reported
Affiliation Zip: 95035
Affiliation Phone: Not reported

Affiliation Type Desc: CUPA District
Entity Name: Santa Clara County Environmental Health
Entity Title: Not reported
Affiliation Address: 1555 Berger Drive, Suite 300
Affiliation City: San Jose
Affiliation State: CA
Affiliation Country: Not reported
Affiliation Zip: 95112-2716
Affiliation Phone: (408) 918-3400

Affiliation Type Desc: Environmental Contact
Entity Name: Slawomira Sobczyk
Entity Title: Not reported
Affiliation Address: 1031 Pecten Ct
Affiliation City: Milpitas
Affiliation State: CA
Affiliation Country: Not reported
Affiliation Zip: 95035
Affiliation Phone: Not reported

Map ID
Direction
Distance
Elevation

MAP FINDINGS

Site

Database(s)

EDR ID Number
EPA ID Number

YUHAS TOOLING & MACHINING (Continued)

S118494230

Affiliation Type Desc: Parent Corporation
Entity Name: YUHAS TOOLING & MACHINING
Entity Title: Not reported
Affiliation Address: Not reported
Affiliation City: Not reported
Affiliation State: Not reported
Affiliation Country: Not reported
Affiliation Zip: Not reported
Affiliation Phone: Not reported

**A2
WNW
< 1/8
0.073 mi.
388 ft.**

**CALICOMP CORPORATION
1108 PECTEN CT
MILPITAS, CA 95035**

**CUPA Listings S121746573
CERS N/A**

Site 2 of 3 in cluster A

**Relative:
Lower
Actual:
71 ft.**

CUPA SANTA CLARA:
Name: CALICOMP CORPORATION
Address: 1108 PECTEN CT
City,State,Zip: MILPITAS, CA 95035
Region: SANTA CLARA
PE#: Not reported
Program Description: HMBP FACILITY, 1-3 CHEMICALS
Program Identifier: DEH PERMIT-HAZ MAT BUSINESS PLAN PROGRAM
Latitude: 37.412846
Longitude: -121.883198
Record ID: PR0401262
Facility ID: FA0269657

CERS:
Name: CALICOMP CORPORATION
Address: 1108 PECTEN CT
City,State,Zip: MILPITAS, CA 95035
Site ID: 15138
CERS ID: 10344505
CERS Description: Chemical Storage Facilities

Violations:
Site ID: 15138
Site Name: CALICOMP CORPORATION
Violation Date: 03-24-2015
Citation: HSC 6.95 25508.2 - California Health and Safety Code, Chapter 6.95, Section(s) 25508.2
Violation Description: Failure to annually review and electronically certify that the business plan is complete, accurate, and up-to-date.
Violation Notes: Returned to compliance on 05/14/2015.
Violation Division: Milpitas City Fire Department
Violation Program: HMRRP
Violation Source: CERS

Site ID: 15138
Site Name: CALICOMP CORPORATION
Violation Date: 02-15-2018
Citation: HSC 6.95 25505(a)(4) - California Health and Safety Code, Chapter 6.95, Section(s) 25505(a)(4)
Violation Description: Failure to provide initial and annual training to all employees in safety procedures in the event of a release or threatened release of a

Map ID
Direction
Distance
Elevation

MAP FINDINGS

Site

Database(s)

EDR ID Number
EPA ID Number

CALICOMP CORPORATION (Continued)

S121746573

Violation Notes: hazardous material or failure to document and maintain training records for a minimum of three years.
Violation Division: Returned to compliance on 03/05/2018.
Violation Program: Milpitas City Fire Department
Violation Source: HMRRP
CERS

Site ID: 15138
Site Name: CALICOMP CORPORATION
Violation Date: 12-04-2017
Citation: HSC 6.95 25505.1 - California Health and Safety Code, Chapter 6.95, Section(s) 25505.1
Violation Description: Failure to notify property owner in writing that the business is subject to the business plan program and has complied with its provisions.

Violation Notes: Not reported
Violation Division: Milpitas City Fire Department
Violation Program: HMRRP
Violation Source: CERS

Site ID: 15138
Site Name: CALICOMP CORPORATION
Violation Date: 08-04-2016
Citation: HSC 6.95 25508(a)(1) - California Health and Safety Code, Chapter 6.95, Section(s) 25508(a)(1)
Violation Description: Failure to annually review and electronically certify that the business plan is complete and accurate on or before the annual due date.

Violation Notes: Not reported
Violation Division: Milpitas City Fire Department
Violation Program: HMRRP
Violation Source: CERS

Site ID: 15138
Site Name: CALICOMP CORPORATION
Violation Date: 04-16-2015
Citation: HSC 6.95 25508.2 - California Health and Safety Code, Chapter 6.95, Section(s) 25508.2
Violation Description: Failure to annually review and electronically certify that the business plan is complete, accurate, and up-to-date.

Violation Notes: Returned to compliance on 05/14/2015.
Violation Division: Milpitas City Fire Department
Violation Program: HMRRP
Violation Source: CERS

Site ID: 15138
Site Name: CALICOMP CORPORATION
Violation Date: 02-15-2018
Citation: HSC 6.95 25508(a)(1) - California Health and Safety Code, Chapter 6.95, Section(s) 25508(a)(1)
Violation Description: Failure to complete and electronically submit the Business Activities Page and/or Business Owner Operator Identification Page.

Violation Notes: Not reported
Violation Division: Milpitas City Fire Department
Violation Program: HMRRP
Violation Source: CERS

Map ID
Direction
Distance
Elevation

MAP FINDINGS

Site

Database(s)

EDR ID Number
EPA ID Number

CALICOMP CORPORATION (Continued)

S121746573

Site ID: 15138
Site Name: CALICOMP CORPORATION
Violation Date: 12-04-2017
Citation: HSC 6.95 25508(a)(1) - California Health and Safety Code, Chapter 6.95, Section(s) 25508(a)(1)
Violation Description: Failure to complete and electronically submit the Business Activities Page and/or Business Owner Operator Identification Page.
Violation Notes: Not reported
Violation Division: Milpitas City Fire Department
Violation Program: HMRRP
Violation Source: CERS

Site ID: 15138
Site Name: CALICOMP CORPORATION
Violation Date: 02-25-2015
Citation: HSC 6.95 25508.2 - California Health and Safety Code, Chapter 6.95, Section(s) 25508.2
Violation Description: Failure to annually review and electronically certify that the business plan is complete, accurate, and up-to-date.
Violation Notes: Returned to compliance on 05/14/2015.
Violation Division: Milpitas City Fire Department
Violation Program: HMRRP
Violation Source: CERS

Site ID: 15138
Site Name: CALICOMP CORPORATION
Violation Date: 09-19-2016
Citation: HSC 6.95 25508(a)(1) - California Health and Safety Code, Chapter 6.95, Section(s) 25508(a)(1)
Violation Description: Failure to annually review and electronically certify that the business plan is complete and accurate on or before the annual due date.
Violation Notes: Not reported
Violation Division: Milpitas City Fire Department
Violation Program: HMRRP
Violation Source: CERS

Site ID: 15138
Site Name: CALICOMP CORPORATION
Violation Date: 12-04-2017
Citation: HSC 6.95 25505(a)(4) - California Health and Safety Code, Chapter 6.95, Section(s) 25505(a)(4)
Violation Description: Failure to provide initial and annual training to all employees in safety procedures in the event of a release or threatened release of a hazardous material or failure to document and maintain training records for a minimum of three years.
Violation Notes: Not reported
Violation Division: Milpitas City Fire Department
Violation Program: HMRRP
Violation Source: CERS

Site ID: 15138
Site Name: CALICOMP CORPORATION
Violation Date: 02-15-2018
Citation: HSC 6.95 25505.1 - California Health and Safety Code, Chapter 6.95, Section(s) 25505.1
Violation Description: Failure to notify property owner in writing that the business is

Map ID
Direction
Distance
Elevation

MAP FINDINGS

Site

Database(s)

EDR ID Number
EPA ID Number

CALICOMP CORPORATION (Continued)

S121746573

subject to the business plan program and has complied with its provisions.
Violation Notes: Returned to compliance on 03/05/2018.
Violation Division: Milpitas City Fire Department
Violation Program: HMRRP
Violation Source: CERS

Evaluation:
Eval General Type: Other/Unknown
Eval Date: 02-15-2018
Violations Found: Yes
Eval Type: Other, not routine, done by local agency
Eval Notes: Inspection is a follow up to the routine inspection dated 12/04/2017.
All violations observed during that inspection were not corrected.
Eval Division: Milpitas City Fire Department
Eval Program: HMRRP
Eval Source: CERS

Eval General Type: Compliance Evaluation Inspection
Eval Date: 02-25-2015
Violations Found: Yes
Eval Type: Routine done by local agency
Eval Notes: Annual Facility Review --
Eval Division: Milpitas City Fire Department
Eval Program: HMRRP
Eval Source: CERS

Eval General Type: Other/Unknown
Eval Date: 03-24-2015
Violations Found: Yes
Eval Type: Other, not routine, done by local agency
Eval Notes: Inspection is a follow up to the routine inspection dated 02/25/2015.
All violations observed during that inspection were not corrected.
Eval Division: Milpitas City Fire Department
Eval Program: HMRRP
Eval Source: CERS

Eval General Type: Other/Unknown
Eval Date: 04-16-2015
Violations Found: Yes
Eval Type: Other, not routine, done by local agency
Eval Notes: Inspection is a follow up to the routine inspection dated 02/25/2015.
All violations observed during that inspection were not corrected.
Eval Division: Milpitas City Fire Department
Eval Program: HMRRP
Eval Source: CERS

Eval General Type: Compliance Evaluation Inspection
Eval Date: 08-04-2016
Violations Found: Yes
Eval Type: Routine done by local agency
Eval Notes: Annual Facility Review --
Eval Division: Milpitas City Fire Department
Eval Program: HMRRP
Eval Source: CERS

Eval General Type: Other/Unknown

Map ID
Direction
Distance
Elevation

MAP FINDINGS

Site

Database(s)

EDR ID Number
EPA ID Number

CALICOMP CORPORATION (Continued)

S121746573

Eval Date: 09-19-2016
Violations Found: Yes
Eval Type: Other, not routine, done by local agency
Eval Notes: Inspection is a follow up to the routine inspection dated 08/04/2016.
All violations observed during that inspection were not corrected.
Eval Division: Milpitas City Fire Department
Eval Program: HMRRP
Eval Source: CERS

Eval General Type: Compliance Evaluation Inspection
Eval Date: 12-04-2017
Violations Found: Yes
Eval Type: Routine done by local agency
Eval Notes: Annual Facility Review --
Eval Division: Milpitas City Fire Department
Eval Program: HMRRP
Eval Source: CERS

Enforcement Action:
Site ID: 15138
Site Name: CALICOMP CORPORATION
Site Address: 1108 PECTEN CT
Site City: MILPITAS
Site Zip: 95035
Enf Action Date: 02-25-2015
Enf Action Type: Notice of Violation (Unified Program)
Enf Action Description: Notice of Violation Issued by the Inspector at the Time of Inspection
Enf Action Notes: Not reported
Enf Action Division: Milpitas City Fire Department
Enf Action Program: HMRRP
Enf Action Source: CERS

Site ID: 15138
Site Name: CALICOMP CORPORATION
Site Address: 1108 PECTEN CT
Site City: MILPITAS
Site Zip: 95035
Enf Action Date: 08-04-2016
Enf Action Type: Notice of Violation (Unified Program)
Enf Action Description: Notice of Violation Issued by the Inspector at the Time of Inspection
Enf Action Notes: Not reported
Enf Action Division: Milpitas City Fire Department
Enf Action Program: HMRRP
Enf Action Source: CERS

Site ID: 15138
Site Name: CALICOMP CORPORATION
Site Address: 1108 PECTEN CT
Site City: MILPITAS
Site Zip: 95035
Enf Action Date: 12-04-2017
Enf Action Type: Notice of Violation (Unified Program)
Enf Action Description: Notice of Violation Issued by the Inspector at the Time of Inspection
Enf Action Notes: Not reported
Enf Action Division: Milpitas City Fire Department
Enf Action Program: HMRRP
Enf Action Source: CERS

Map ID
Direction
Distance
Elevation

MAP FINDINGS

Site

Database(s)

EDR ID Number
EPA ID Number

CALICOMP CORPORATION (Continued)

S121746573

Coordinates:

Site ID: 15138
Facility Name: CALICOMP CORPORATION
Env Int Type Code: HMBP
Program ID: 10344505
Coord Name: Not reported
Ref Point Type Desc: Center of a facility or station.
Latitude: 37.412200
Longitude: -121.881870

Affiliation:

Affiliation Type Desc: CUPA District
Entity Name: Santa Clara County Environmental Health
Entity Title: Not reported
Affiliation Address: 1555 Berger Drive, Suite 300
Affiliation City: San Jose
Affiliation State: CA
Affiliation Country: Not reported
Affiliation Zip: 95112-2716
Affiliation Phone: (408) 918-3400

Affiliation Type Desc: Identification Signer
Entity Name: Rodney Wang
Entity Title: CEO
Affiliation Address: Not reported
Affiliation City: Not reported
Affiliation State: Not reported
Affiliation Country: Not reported
Affiliation Zip: Not reported
Affiliation Phone: Not reported

Affiliation Type Desc: Operator
Entity Name: Rodney Wang
Entity Title: Not reported
Affiliation Address: Not reported
Affiliation City: Not reported
Affiliation State: Not reported
Affiliation Country: Not reported
Affiliation Zip: Not reported
Affiliation Phone: (408) 898-4988

Affiliation Type Desc: Facility Mailing Address
Entity Name: Mailing Address
Entity Title: Not reported
Affiliation Address: 1108 PECTEN CT
Affiliation City: MILPITAS
Affiliation State: CA
Affiliation Country: Not reported
Affiliation Zip: 95035
Affiliation Phone: Not reported

Affiliation Type Desc: Legal Owner
Entity Name: CALICOMP CORPORATION
Entity Title: Not reported
Affiliation Address: 1108 PECTEN CT
Affiliation City: MILPITAS

Map ID
Direction
Distance
Elevation

MAP FINDINGS

Site

Database(s)

EDR ID Number
EPA ID Number

CALICOMP CORPORATION (Continued)

S121746573

Affiliation State: CA
Affiliation Country: United States
Affiliation Zip: 95035
Affiliation Phone: (408) 955-7900

Affiliation Type Desc: Parent Corporation
Entity Name: CALICOMP CORPORATION
Entity Title: Not reported
Affiliation Address: Not reported
Affiliation City: Not reported
Affiliation State: Not reported
Affiliation Country: Not reported
Affiliation Zip: Not reported
Affiliation Phone: Not reported

Affiliation Type Desc: Environmental Contact
Entity Name: Rodney Wang
Entity Title: Not reported
Affiliation Address: 1096 Pecten Ct
Affiliation City: Milpitas
Affiliation State: CA
Affiliation Country: Not reported
Affiliation Zip: 95035
Affiliation Phone: Not reported

A3
WNW
< 1/8
0.078 mi.
410 ft.

ALL WELD MACHINE & FABRICATION
1011 PECTEN CT
MILPITAS, CA 95035
Site 3 of 3 in cluster A

CUPA Listings **S113001755**
HAZNET **N/A**
HWTS

Relative:
Lower
Actual:
71 ft.

CUPA SANTA CLARA:
Name: ALL WELD MACHINE & FABRICATION
Address: 1011 PECTEN CT
City,State,Zip: MILPITAS, CA 95035
Region: SANTA CLARA
PE#: 2205
Program Description: GENERATES 100 KG YR TO <5 TONS/YR
Program Identifier: DEH PERMIT-HAZ WASTE GENERATOR PROGRAM
Latitude: 37.413089
Longitude: -121.883544
Record ID: PR0312885
Facility ID: FA0202290

HAZNET:
Name: ALL WELD MACHINE & FABRICATION
Address: 1011 PECTEN CT
Address 2: Not reported
City,State,Zip: MILPITAS, CA 950356804
Contact: TIM GREEN
Telephone: 4089465890
Mailing Name: Not reported
Mailing Address: 1011 PECTEN CT

Year: 2014
Gepaid: CAD076316157

Map ID
 Direction
 Distance
 Elevation

MAP FINDINGS

Site

Database(s)

EDR ID Number
 EPA ID Number

ALL WELD MACHINE & FABRICATION (Continued)

S113001755

<p>TSD EPA ID: CA Waste Code: Disposal Method: Tons: Year: Gepaid: TSD EPA ID: CA Waste Code: Disposal Method: Tons: Year: Gepaid: TSD EPA ID: CA Waste Code: Disposal Method: Tons: Year: Gepaid: TSD EPA ID: CA Waste Code: Disposal Method: Tons: Year: Gepaid: TSD EPA ID: CA Waste Code: Disposal Method: Tons: Year: Gepaid: TSD EPA ID: CA Waste Code: Disposal Method: Tons: Year: Gepaid: TSD EPA ID: CA Waste Code: Disposal Method: Tons: Year: Gepaid: TSD EPA ID: CA Waste Code: Disposal Method: Tons:</p>	<p>CAD980887418 223 - Unspecified oil-containing waste H141 - Storage, Bulking, And/Or Transfer Off Site--No Treatment/Reovery (H010-H129) Or (H131-H135) 1.0425 2013 CAD076316157 CAD980887418 223 - Unspecified oil-containing waste H135 - Discharge To Sewer/Potw Or Npdes(With Prior Storage--With Or Without Treatment) 0.9174 2013 CAD076316157 CAD980887418 223 - Unspecified oil-containing waste H141 - Storage, Bulking, And/Or Transfer Off Site--No Treatment/Reovery (H010-H129) Or (H131-H135) 2.18925 2012 CAD076316157 CAD980887418 223 - Unspecified oil-containing waste H141 - Storage, Bulking, And/Or Transfer Off Site--No Treatment/Reovery (H010-H129) Or (H131-H135) 3.4611 2012 CAD076316157 CAD980887418 222 - Oil/water separation sludge H141 - Storage, Bulking, And/Or Transfer Off Site--No Treatment/Reovery (H010-H129) Or (H131-H135) 0.1251 2011 CAD076316157 CAD980887418 222 - Oil/water separation sludge H135 - Discharge To Sewer/Potw Or Npdes(With Prior Storage--With Or Without Treatment) 0.2085 2011 CAD076316157 CAD980887418 222 - Oil/water separation sludge H141 - Storage, Bulking, And/Or Transfer Off Site--No Treatment/Reovery (H010-H129) Or (H131-H135) 0.06255 2011 CAD076316157 CAD980887418</p>
---	---

Map ID
Direction
Distance
Elevation

MAP FINDINGS

Site

Database(s)

EDR ID Number
EPA ID Number

ALL WELD MACHINE & FABRICATION (Continued)

S113001755

CA Waste Code:	223 - Unspecified oil-containing waste
Disposal Method:	H141 - Storage, Bulking, And/Or Transfer Off Site--No Treatment/Reovery (H010-H129) Or (H131-H135)
Tons:	4.0032
Year:	2011
Gepaid:	CAD076316157
TSD EPA ID:	CAD980887418
CA Waste Code:	223 - Unspecified oil-containing waste
Disposal Method:	-
Tons:	0.9174
Year:	2010
Gepaid:	CAD076316157
TSD EPA ID:	CAD980887418
CA Waste Code:	222 - Oil/water separation sludge
Disposal Method:	H135 - Discharge To Sewer/Potw Or Npdes(With Prior Storage--With Or Without Treatment)
Tons:	0.10425

[Click this hyperlink](#) while viewing on your computer to access 54 additional CA HAZNET: record(s) in the EDR Site Report.

Additional Info:

Year:	2004
Gen EPA ID:	CAD076316157
Shipment Date:	20041207
Creation Date:	2/17/2005 18:32:22
Receipt Date:	20041208
Manifest ID:	23417431
Trans EPA ID:	CAR000007013
Trans Name:	CLEARWATER ENVIRONMENTAL
Trans 2 EPA ID:	Not reported
Trans 2 Name:	Not reported
TSD EPA ID:	CAL000161743
Trans Name:	ALVISO INDEPENDENT OIL
TSD EPA Alt ID:	CAL000161743
TSD EPA Alt Name:	Not reported
Waste Code Description:	223 - Unspecified oil-containing waste
RCRA Code:	NONE
Meth Code:	R01 - Recycler
Quantity Tons:	0.22935
Waste Quantity:	55
Quantity Unit:	G
Additional Code 1:	Not reported
Additional Code 2:	Not reported
Additional Code 3:	Not reported
Additional Code 4:	Not reported
Additional Code 5:	Not reported
Shipment Date:	20041110
Creation Date:	1/14/2005 10:18:48
Receipt Date:	20041111
Manifest ID:	23418275
Trans EPA ID:	CAR000007013

Map ID
Direction
Distance
Elevation

MAP FINDINGS

Site

Database(s)

EDR ID Number
EPA ID Number

ALL WELD MACHINE & FABRICATION (Continued)

S113001755

Trans Name: CLEARWATER ENVIRONMENTAL
Trans 2 EPA ID: Not reported
Trans 2 Name: Not reported
TSDf EPA ID: CAL000161743
Trans Name: ALVISO INDEPENDENT OIL
TSDf Alt EPA ID: CAL000161743
TSDf Alt Name: Not reported
Waste Code Description: 223 - Unspecified oil-containing waste
RCRA Code: NONE
Meth Code: R01 - Recycler
Quantity Tons: 0.31275
Waste Quantity: 75
Quantity Unit: G
Additional Code 1: Not reported
Additional Code 2: Not reported
Additional Code 3: Not reported
Additional Code 4: Not reported
Additional Code 5: Not reported

Shipment Date: 20041027
Creation Date: 1/14/2005 10:18:48
Receipt Date: 20041028
Manifest ID: 24062078
Trans EPA ID: CAR000007013
Trans Name: CLEARWATER ENVIRONMENTAL
Trans 2 EPA ID: Not reported
Trans 2 Name: Not reported
TSDf EPA ID: CAL000161743
Trans Name: ALVISO INDEPENDENT OIL
TSDf Alt EPA ID: CAL000161743
TSDf Alt Name: Not reported
Waste Code Description: 223 - Unspecified oil-containing waste
RCRA Code: NA
Meth Code: R01 - Recycler
Quantity Tons: 0.0834
Waste Quantity: 20
Quantity Unit: G
Additional Code 1: Not reported
Additional Code 2: Not reported
Additional Code 3: Not reported
Additional Code 4: Not reported
Additional Code 5: Not reported

Shipment Date: 20041007
Creation Date: 12/21/2004 18:30:50
Receipt Date: 20041008
Manifest ID: 23417766
Trans EPA ID: CAR000007013
Trans Name: CLEARWATER ENVIRONMENTAL
Trans 2 EPA ID: Not reported
Trans 2 Name: Not reported
TSDf EPA ID: CAL000161743
Trans Name: ALVISO INDEPENDENT OIL
TSDf Alt EPA ID: CAL000161743
TSDf Alt Name: Not reported
Waste Code Description: 223 - Unspecified oil-containing waste
RCRA Code: NONE

Map ID
Direction
Distance
Elevation

MAP FINDINGS

Site

Database(s)

EDR ID Number
EPA ID Number

ALL WELD MACHINE & FABRICATION (Continued)

S113001755

Meth Code:	R01 - Recycler
Quantity Tons:	0.417
Waste Quantity:	100
Quantity Unit:	G
Additional Code 1:	Not reported
Additional Code 2:	Not reported
Additional Code 3:	Not reported
Additional Code 4:	Not reported
Additional Code 5:	Not reported
Shipment Date:	20040827
Creation Date:	12/28/2004 14:47:40
Receipt Date:	20040827
Manifest ID:	23859750
Trans EPA ID:	CAR000007013
Trans Name:	CLEARWATER ENVIRONMENTAL
Trans 2 EPA ID:	Not reported
Trans 2 Name:	Not reported
TSDf EPA ID:	CAL000161743
Trans Name:	ALVISO INDEPENDENT OIL
TSDf Alt EPA ID:	CAL000161743
TSDf Alt Name:	Not reported
Waste Code Description:	223 - Unspecified oil-containing waste
RCRA Code:	NONE
Meth Code:	R01 - Recycler
Quantity Tons:	0.1251
Waste Quantity:	30
Quantity Unit:	G
Additional Code 1:	Not reported
Additional Code 2:	Not reported
Additional Code 3:	Not reported
Additional Code 4:	Not reported
Additional Code 5:	Not reported
Shipment Date:	20040824
Creation Date:	12/15/2014 14:35:37
Receipt Date:	20040825
Manifest ID:	23417754
Trans EPA ID:	CAR000007013
Trans Name:	CLEARWATER ENVIRONMENTAL
Trans 2 EPA ID:	Not reported
Trans 2 Name:	Not reported
TSDf EPA ID:	CAL000161743
Trans Name:	ALVISO INDEPENDENT OIL
TSDf Alt EPA ID:	CAL000161743
TSDf Alt Name:	Not reported
Waste Code Description:	223 - Unspecified oil-containing waste
RCRA Code:	Not reported
Meth Code:	R01 - Recycler
Quantity Tons:	0.2085
Waste Quantity:	50
Quantity Unit:	G
Additional Code 1:	Not reported
Additional Code 2:	Not reported
Additional Code 3:	Not reported
Additional Code 4:	Not reported
Additional Code 5:	Not reported

Map ID
Direction
Distance
Elevation

MAP FINDINGS

Site

Database(s)

EDR ID Number
EPA ID Number

ALL WELD MACHINE & FABRICATION (Continued)

S113001755

Shipment Date: 20040804
Creation Date: 11/5/2004 18:32:00
Receipt Date: 20040804
Manifest ID: 23412967
Trans EPA ID: CAR000007013
Trans Name: CLEARWATER ENVIRONMENTAL
Trans 2 EPA ID: Not reported
Trans 2 Name: Not reported
TSDf EPA ID: CAL000161743
Trans Name: ALVISO INDEPENDENT OIL
TSDf Alt EPA ID: CAL000161743
TSDf Alt Name: Not reported
Waste Code Description: 223 - Unspecified oil-containing waste
RCRA Code: NONE
Meth Code: R01 - Recycler
Quantity Tons: 0.3753
Waste Quantity: 90
Quantity Unit: G
Additional Code 1: Not reported
Additional Code 2: Not reported
Additional Code 3: Not reported
Additional Code 4: Not reported
Additional Code 5: Not reported

Shipment Date: 20040618
Creation Date: 10/15/2004 15:16:06
Receipt Date: 20040621
Manifest ID: 23412982
Trans EPA ID: CAR000007013
Trans Name: CLEARWATER ENVIRONMENTAL
Trans 2 EPA ID: Not reported
Trans 2 Name: Not reported
TSDf EPA ID: CAL000161743
Trans Name: ALVISO INDEPENDENT OIL
TSDf Alt EPA ID: CAL000161743
TSDf Alt Name: Not reported
Waste Code Description: 223 - Unspecified oil-containing waste
RCRA Code: Not reported
Meth Code: R01 - Recycler
Quantity Tons: 0.52125
Waste Quantity: 125
Quantity Unit: G
Additional Code 1: Not reported
Additional Code 2: Not reported
Additional Code 3: Not reported
Additional Code 4: Not reported
Additional Code 5: Not reported

Shipment Date: 20040510
Creation Date: 10/15/2004 8:41:08
Receipt Date: 20040511
Manifest ID: 23417338
Trans EPA ID: CAR000007013
Trans Name: CLEARWATER ENVIRONMENTAL
Trans 2 EPA ID: Not reported
Trans 2 Name: Not reported
TSDf EPA ID: CAL000161743

Map ID
Direction
Distance
Elevation

MAP FINDINGS

Site

Database(s)

EDR ID Number
EPA ID Number

ALL WELD MACHINE & FABRICATION (Continued)

S113001755

Trans Name: ALVISO INDEPENDENT OIL
TSDf Alt EPA ID: CAL000161743
TSDf Alt Name: Not reported
Waste Code Description: 223 - Unspecified oil-containing waste
RCRA Code: Not reported
Meth Code: R01 - Recycler
Quantity Tons: 0.0834
Waste Quantity: 20
Quantity Unit: G
Additional Code 1: Not reported
Additional Code 2: Not reported
Additional Code 3: Not reported
Additional Code 4: Not reported
Additional Code 5: Not reported

Shipment Date: 20040317
Creation Date: 8/23/2004 8:16:48
Receipt Date: 20040317
Manifest ID: 22662017
Trans EPA ID: CAR000007013
Trans Name: CLEARWATER ENVIRONMENTAL
Trans 2 EPA ID: Not reported
Trans 2 Name: Not reported
TSDf EPA ID: CAL000161743
Trans Name: ALVISO INDEPENDENT OIL
TSDf Alt EPA ID: CAL000161743
TSDf Alt Name: Not reported
Waste Code Description: 223 - Unspecified oil-containing waste
RCRA Code: Not reported
Meth Code: R01 - Recycler
Quantity Tons: 0.56295
Waste Quantity: 135
Quantity Unit: G
Additional Code 1: Not reported
Additional Code 2: Not reported
Additional Code 3: Not reported
Additional Code 4: Not reported
Additional Code 5: Not reported

Additional Info:

Year: 2006
Gen EPA ID: CAD076316157

Shipment Date: 20061218
Creation Date: 9/20/2007 18:30:23
Receipt Date: 20061219
Manifest ID: 000925836JJK
Trans EPA ID: CAR000007013
Trans Name: CLEARWATER ENVIRONMENTAL
Trans 2 EPA ID: Not reported
Trans 2 Name: Not reported
TSDf EPA ID: CAL000161743
Trans Name: ALVISO INDEPENDENT OIL
TSDf Alt EPA ID: Not reported
TSDf Alt Name: Not reported
Waste Code Description: 223 - Unspecified oil-containing waste
RCRA Code: Not reported

Map ID
Direction
Distance
Elevation

MAP FINDINGS

Site

Database(s)

EDR ID Number
EPA ID Number

ALL WELD MACHINE & FABRICATION (Continued)

S113001755

Meth Code: H141 - Storage, Bulking, And/Or Transfer Off Site--No
Treatment/Reovery (H010-H129) Or (H131-H135)
Quantity Tons: 0.1251
Waste Quantity: 30
Quantity Unit: G
Additional Code 1: Not reported
Additional Code 2: Not reported
Additional Code 3: Not reported
Additional Code 4: Not reported
Additional Code 5: Not reported

Shipment Date: 20061208
Creation Date: 3/30/2007 13:33:55
Receipt Date: 20061211
Manifest ID: 000923018JJK
Trans EPA ID: CAR000007013
Trans Name: CLEARWATER ENVIRONMENTAL
Trans 2 EPA ID: Not reported
Trans 2 Name: Not reported
TSDf EPA ID: CAL000161743
Trans Name: ALVISO INDEPENDENT OIL
TSDf Alt EPA ID: Not reported
TSDf Alt Name: Not reported
Waste Code Description: 223 - Unspecified oil-containing waste
RCRA Code: Not reported
Meth Code: H141 - Storage, Bulking, And/Or Transfer Off Site--No
Treatment/Reovery (H010-H129) Or (H131-H135)

Quantity Tons: 0.834
Waste Quantity: 200
Quantity Unit: G
Additional Code 1: Not reported
Additional Code 2: Not reported
Additional Code 3: Not reported
Additional Code 4: Not reported
Additional Code 5: Not reported

Shipment Date: 20061102
Creation Date: 4/19/2007 18:31:14
Receipt Date: 20061102
Manifest ID: 000923054JJK
Trans EPA ID: CAR000007013
Trans Name: CLEARWATER ENVIRONMENTAL
Trans 2 EPA ID: Not reported
Trans 2 Name: Not reported
TSDf EPA ID: CAL000161743
Trans Name: ALVISO INDEPENDENT OIL
TSDf Alt EPA ID: Not reported
TSDf Alt Name: Not reported
Waste Code Description: 223 - Unspecified oil-containing waste
RCRA Code: Not reported
Meth Code: H141 - Storage, Bulking, And/Or Transfer Off Site--No
Treatment/Reovery (H010-H129) Or (H131-H135)

Quantity Tons: 0.7506
Waste Quantity: 180
Quantity Unit: G
Additional Code 1: Not reported
Additional Code 2: Not reported

Map ID
Direction
Distance
Elevation

MAP FINDINGS

Site

Database(s)

EDR ID Number
EPA ID Number

ALL WELD MACHINE & FABRICATION (Continued)

S113001755

Additional Code 3:	Not reported
Additional Code 4:	Not reported
Additional Code 5:	Not reported
Shipment Date:	20061009
Creation Date:	3/30/2007 13:31:40
Receipt Date:	20061011
Manifest ID:	000923631JJK
Trans EPA ID:	CAR000007013
Trans Name:	CLEARWATER ENVIRONMENTAL
Trans 2 EPA ID:	Not reported
Trans 2 Name:	Not reported
TSDf EPA ID:	CAL000161743
Trans Name:	ALVISO INDEPENDENT OIL
TSDf Alt EPA ID:	Not reported
TSDf Alt Name:	Not reported
Waste Code Description:	223 - Unspecified oil-containing waste
RCRA Code:	Not reported
Meth Code:	H141 - Storage, Bulking, And/Or Transfer Off Site--No Treatment/Reovery (H010-H129) Or (H131-H135)
Quantity Tons:	0.2502
Waste Quantity:	60
Quantity Unit:	G
Additional Code 1:	Not reported
Additional Code 2:	Not reported
Additional Code 3:	Not reported
Additional Code 4:	Not reported
Additional Code 5:	Not reported
Shipment Date:	20061005
Creation Date:	3/30/2007 13:31:40
Receipt Date:	20061006
Manifest ID:	000923238JJK
Trans EPA ID:	CAR000007013
Trans Name:	CLEARWATER ENVIRONMENTAL
Trans 2 EPA ID:	Not reported
Trans 2 Name:	Not reported
TSDf EPA ID:	CAL000161743
Trans Name:	ALVISO INDEPENDENT OIL
TSDf Alt EPA ID:	Not reported
TSDf Alt Name:	Not reported
Waste Code Description:	223 - Unspecified oil-containing waste
RCRA Code:	Not reported
Meth Code:	H141 - Storage, Bulking, And/Or Transfer Off Site--No Treatment/Reovery (H010-H129) Or (H131-H135)
Quantity Tons:	0.834
Waste Quantity:	200
Quantity Unit:	G
Additional Code 1:	Not reported
Additional Code 2:	Not reported
Additional Code 3:	Not reported
Additional Code 4:	Not reported
Additional Code 5:	Not reported
Shipment Date:	20060905
Creation Date:	3/30/2007 13:14:21
Receipt Date:	20060907

Map ID
Direction
Distance
Elevation

MAP FINDINGS

Site

Database(s)

EDR ID Number
EPA ID Number

ALL WELD MACHINE & FABRICATION (Continued)

S113001755

Manifest ID:	000923856JJK
Trans EPA ID:	CAR000007013
Trans Name:	CLEARWATER ENVIRONMENTAL
Trans 2 EPA ID:	Not reported
Trans 2 Name:	Not reported
TSDf EPA ID:	CAL000161743
Trans Name:	ALVISO INDEPENDENT OIL
TSDf Alt EPA ID:	Not reported
TSDf Alt Name:	Not reported
Waste Code Description:	352 - Other organic solids
RCRA Code:	Not reported
Meth Code:	H141 - Storage, Bulking, And/Or Transfer Off Site--No Treatment/Reovery (H010-H129) Or (H131-H135)
Quantity Tons:	0.3
Waste Quantity:	600
Quantity Unit:	P
Additional Code 1:	Not reported
Additional Code 2:	Not reported
Additional Code 3:	Not reported
Additional Code 4:	Not reported
Additional Code 5:	Not reported
Shipment Date:	20060731
Creation Date:	9/17/2006 18:32:06
Receipt Date:	20060801
Manifest ID:	25124514
Trans EPA ID:	CAR000007013
Trans Name:	CLEARWATER ENVIRONMENTAL
Trans 2 EPA ID:	Not reported
Trans 2 Name:	Not reported
TSDf EPA ID:	CAL000161743
Trans Name:	ALVISO INDEPENDENT OIL
TSDf Alt EPA ID:	CAL000161743
TSDf Alt Name:	Not reported
Waste Code Description:	223 - Unspecified oil-containing waste
RCRA Code:	Not reported
Meth Code:	R01 - Recycler
Quantity Tons:	0.2502
Waste Quantity:	60
Quantity Unit:	G
Additional Code 1:	Not reported
Additional Code 2:	Not reported
Additional Code 3:	Not reported
Additional Code 4:	Not reported
Additional Code 5:	Not reported
Shipment Date:	20060718
Creation Date:	9/8/2006 18:33:30
Receipt Date:	20060719
Manifest ID:	25124502
Trans EPA ID:	CAR000007013
Trans Name:	CLEARWATER ENVIRONMENTAL
Trans 2 EPA ID:	Not reported
Trans 2 Name:	Not reported
TSDf EPA ID:	CAL000161743
Trans Name:	ALVISO INDEPENDENT OIL
TSDf Alt EPA ID:	CAL000161743

Map ID
Direction
Distance
Elevation

MAP FINDINGS

Site

Database(s)

EDR ID Number
EPA ID Number

ALL WELD MACHINE & FABRICATION (Continued)

S113001755

TSDF Alt Name: Not reported
Waste Code Description: 223 - Unspecified oil-containing waste
RCRA Code: Not reported
Meth Code: R01 - Recycler
Quantity Tons: 0.68805
Waste Quantity: 165
Quantity Unit: G
Additional Code 1: Not reported
Additional Code 2: Not reported
Additional Code 3: Not reported
Additional Code 4: Not reported
Additional Code 5: Not reported

Shipment Date: 20060627
Creation Date: 9/8/2006 18:30:50
Receipt Date: 20060629
Manifest ID: 25136171
Trans EPA ID: CAR000007013
Trans Name: CLEARWATER ENVIRONMENTAL
Trans 2 EPA ID: Not reported
Trans 2 Name: Not reported
TSDF EPA ID: CAL000161743
Trans Name: ALVISO INDEPENDENT OIL
TSDF Alt EPA ID: CAL000161743
TSDF Alt Name: Not reported
Waste Code Description: 223 - Unspecified oil-containing waste
RCRA Code: Not reported
Meth Code: R01 - Recycler
Quantity Tons: 0.2085
Waste Quantity: 50
Quantity Unit: G
Additional Code 1: Not reported
Additional Code 2: Not reported
Additional Code 3: Not reported
Additional Code 4: Not reported
Additional Code 5: Not reported

Shipment Date: 20060609
Creation Date: 8/25/2006 18:36:37
Receipt Date: 20060612
Manifest ID: 24774939
Trans EPA ID: CAR000007013
Trans Name: CLEARWATER ENVIRONMENTAL
Trans 2 EPA ID: Not reported
Trans 2 Name: Not reported
TSDF EPA ID: CAL000161743
Trans Name: ALVISO INDEPENDENT OIL
TSDF Alt EPA ID: CAL000161743
TSDF Alt Name: Not reported
Waste Code Description: 223 - Unspecified oil-containing waste
RCRA Code: Not reported
Meth Code: R01 - Recycler
Quantity Tons: 0.5838
Waste Quantity: 140
Quantity Unit: G
Additional Code 1: Not reported
Additional Code 2: Not reported

Map ID
Direction
Distance
Elevation

MAP FINDINGS

Site

Database(s)

EDR ID Number
EPA ID Number

ALL WELD MACHINE & FABRICATION (Continued)

S113001755

Additional Code 3: Not reported
Additional Code 4: Not reported
Additional Code 5: Not reported

Additional Info:

Year: 2005
Gen EPA ID: CAD076316157

Shipment Date: 20051220
Creation Date: 1/4/2007 18:30:12
Receipt Date: 20051221
Manifest ID: 24546413
Trans EPA ID: CAR000007013
Trans Name: CLEARWATER ENVIRONMENTAL
Trans 2 EPA ID: Not reported
Trans 2 Name: Not reported
TSDf EPA ID: CAL000161743
Trans Name: ALVISO INDEPENDENT OIL
TSDf Alt EPA ID: CAL000161743
TSDf Alt Name: Not reported
Waste Code Description: 223 - Unspecified oil-containing waste
RCRA Code: Not reported
Meth Code: R01 - Recycler
Quantity Tons: 0.68805
Waste Quantity: 165
Quantity Unit: G
Additional Code 1: Not reported
Additional Code 2: Not reported
Additional Code 3: Not reported
Additional Code 4: Not reported
Additional Code 5: Not reported

Shipment Date: 20051128
Creation Date: 3/14/2007 18:30:14
Receipt Date: 20051129
Manifest ID: 24547772
Trans EPA ID: CAR000007013
Trans Name: CLEARWATER ENVIRONMENTAL
Trans 2 EPA ID: Not reported
Trans 2 Name: Not reported
TSDf EPA ID: CAL000161743
Trans Name: ALVISO INDEPENDENT OIL
TSDf Alt EPA ID: CAL000161743
TSDf Alt Name: Not reported
Waste Code Description: 223 - Unspecified oil-containing waste
RCRA Code: Not reported
Meth Code: R01 - Recycler
Quantity Tons: 0.22935
Waste Quantity: 55
Quantity Unit: G
Additional Code 1: Not reported
Additional Code 2: Not reported
Additional Code 3: Not reported
Additional Code 4: Not reported
Additional Code 5: Not reported

Shipment Date: 20051027

Map ID
Direction
Distance
Elevation

MAP FINDINGS

Site

Database(s)

EDR ID Number
EPA ID Number

ALL WELD MACHINE & FABRICATION (Continued)

S113001755

Creation Date: 5/24/2006 18:31:13
Receipt Date: 20051027
Manifest ID: 24546531
Trans EPA ID: CAR000007013
Trans Name: CLEARWATER ENVIRONMENTAL
Trans 2 EPA ID: Not reported
Trans 2 Name: Not reported
TSDf EPA ID: CAL000161743
Trans Name: ALVISO INDEPENDENT OIL
TSDf Alt EPA ID: CAL000161743
TSDf Alt Name: Not reported
Waste Code Description: 223 - Unspecified oil-containing waste
RCRA Code: Not reported
Meth Code: R01 - Recycler
Quantity Tons: 0.06255
Waste Quantity: 15
Quantity Unit: G
Additional Code 1: Not reported
Additional Code 2: Not reported
Additional Code 3: Not reported
Additional Code 4: Not reported
Additional Code 5: Not reported

Shipment Date: 20051017
Creation Date: 3/12/2006 18:31:42
Receipt Date: 20051018
Manifest ID: 24547287
Trans EPA ID: CAR000007013
Trans Name: CLEARWATER ENVIRONMENTAL
Trans 2 EPA ID: Not reported
Trans 2 Name: Not reported
TSDf EPA ID: CAL000161743
Trans Name: ALVISO INDEPENDENT OIL
TSDf Alt EPA ID: CAL000161743
TSDf Alt Name: Not reported
Waste Code Description: 223 - Unspecified oil-containing waste
RCRA Code: Not reported
Meth Code: R01 - Recycler
Quantity Tons: 0.3753
Waste Quantity: 90
Quantity Unit: G
Additional Code 1: Not reported
Additional Code 2: Not reported
Additional Code 3: Not reported
Additional Code 4: Not reported
Additional Code 5: Not reported

Shipment Date: 20050927
Creation Date: 4/13/2006 18:48:46
Receipt Date: 20050928
Manifest ID: 24316654
Trans EPA ID: CAR000007013
Trans Name: CLEARWATER ENVIRONMENTAL
Trans 2 EPA ID: Not reported
Trans 2 Name: Not reported
TSDf EPA ID: CAL000161743
Trans Name: ALVISO INDEPENDENT OIL

Map ID
Direction
Distance
Elevation

MAP FINDINGS

Site

Database(s)

EDR ID Number
EPA ID Number

ALL WELD MACHINE & FABRICATION (Continued)

S113001755

TSDF Alt EPA ID: CAL000161743
TSDF Alt Name: Not reported
Waste Code Description: 223 - Unspecified oil-containing waste
RCRA Code: Not reported
Meth Code: R01 - Recycler
Quantity Tons: 0.1668
Waste Quantity: 40
Quantity Unit: G
Additional Code 1: Not reported
Additional Code 2: Not reported
Additional Code 3: Not reported
Additional Code 4: Not reported
Additional Code 5: Not reported

Shipment Date: 20050902
Creation Date: 4/13/2006 18:46:51
Receipt Date: 20050906
Manifest ID: 24316618
Trans EPA ID: CAR000007013
Trans Name: CLEARWATER ENVIRONMENTAL
Trans 2 EPA ID: Not reported
Trans 2 Name: Not reported
TSDF EPA ID: CAL000161743
Trans Name: ALVISO INDEPENDENT OIL
TSDF Alt EPA ID: CAL000161743
TSDF Alt Name: Not reported
Waste Code Description: 223 - Unspecified oil-containing waste
RCRA Code: Not reported
Meth Code: R01 - Recycler
Quantity Tons: 0.22935
Waste Quantity: 55
Quantity Unit: G
Additional Code 1: Not reported
Additional Code 2: Not reported
Additional Code 3: Not reported
Additional Code 4: Not reported
Additional Code 5: Not reported

Shipment Date: 20050818
Creation Date: 11/16/2005 18:33:24
Receipt Date: Not reported
Manifest ID: 24316642
Trans EPA ID: CAR000007013
Trans Name: CLEARWATER ENVIRONMENTAL
Trans 2 EPA ID: Not reported
Trans 2 Name: Not reported
TSDF EPA ID: CAL000161743
Trans Name: ALVISO INDEPENDENT OIL
TSDF Alt EPA ID: Not reported
TSDF Alt Name: Not reported
Waste Code Description: 223 - Unspecified oil-containing waste
RCRA Code: Not reported
Meth Code: - Not reported
Quantity Tons: 0.18765
Waste Quantity: 45
Quantity Unit: G
Additional Code 1: Not reported

Map ID
Direction
Distance
Elevation

MAP FINDINGS

Site

Database(s)

EDR ID Number
EPA ID Number

ALL WELD MACHINE & FABRICATION (Continued)

S113001755

Additional Code 2:	Not reported
Additional Code 3:	Not reported
Additional Code 4:	Not reported
Additional Code 5:	Not reported
Shipment Date:	20050722
Creation Date:	10/27/2005 10:10:50
Receipt Date:	20050728
Manifest ID:	24547331
Trans EPA ID:	CAR000007013
Trans Name:	CLEARWATER ENVIRONMENTAL
Trans 2 EPA ID:	Not reported
Trans 2 Name:	Not reported
TSDf EPA ID:	CAL000161743
Trans Name:	ALVISO INDEPENDENT OIL
TSDf Alt EPA ID:	CAL000161743
TSDf Alt Name:	Not reported
Waste Code Description:	223 - Unspecified oil-containing waste
RCRA Code:	Not reported
Meth Code:	R01 - Recycler
Quantity Tons:	0.10425
Waste Quantity:	25
Quantity Unit:	G
Additional Code 1:	Not reported
Additional Code 2:	Not reported
Additional Code 3:	Not reported
Additional Code 4:	Not reported
Additional Code 5:	Not reported
Shipment Date:	20050719
Creation Date:	10/11/2005 18:31:29
Receipt Date:	20050720
Manifest ID:	24064481
Trans EPA ID:	CAR000007013
Trans Name:	CLEARWATER ENVIRONMENTAL
Trans 2 EPA ID:	Not reported
Trans 2 Name:	Not reported
TSDf EPA ID:	CAL000161743
Trans Name:	ALVISO INDEPENDENT OIL
TSDf Alt EPA ID:	CAL000161743
TSDf Alt Name:	Not reported
Waste Code Description:	223 - Unspecified oil-containing waste
RCRA Code:	Not reported
Meth Code:	R01 - Recycler
Quantity Tons:	0.3336
Waste Quantity:	80
Quantity Unit:	G
Additional Code 1:	Not reported
Additional Code 2:	Not reported
Additional Code 3:	Not reported
Additional Code 4:	Not reported
Additional Code 5:	Not reported
Shipment Date:	20050622
Creation Date:	9/13/2005 18:30:54
Receipt Date:	20050623
Manifest ID:	24064253

Map ID
Direction
Distance
Elevation

MAP FINDINGS

Site

Database(s)

EDR ID Number
EPA ID Number

ALL WELD MACHINE & FABRICATION (Continued)

S113001755

Trans EPA ID: CAR000007013
Trans Name: CLEARWATER ENVIRONMENTAL
Trans 2 EPA ID: Not reported
Trans 2 Name: Not reported
TSDf EPA ID: CAL000161743
Trans Name: ALVISO INDEPENDENT OIL
TSDf Alt EPA ID: CAL000161743
TSDf Alt Name: Not reported
Waste Code Description: 223 - Unspecified oil-containing waste
RCRA Code: NONE
Meth Code: R01 - Recycler
Quantity Tons: 0.31275
Waste Quantity: 75
Quantity Unit: G
Additional Code 1: Not reported
Additional Code 2: Not reported
Additional Code 3: Not reported
Additional Code 4: Not reported
Additional Code 5: Not reported

Additional Info:

Year: 2000
Gen EPA ID: CAD076316157

Shipment Date: 20001214
Creation Date: 3/6/2001 0:00:00
Receipt Date: 20001215
Manifest ID: 99473371
Trans EPA ID: CAD982413262
Trans Name: Not reported
Trans 2 EPA ID: Not reported
Trans 2 Name: Not reported
TSDf EPA ID: CAD980887418
Trans Name: Not reported
TSDf Alt EPA ID: CAD980887418
TSDf Alt Name: Not reported
Waste Code Description: 221 - Waste oil and mixed oil
RCRA Code: Not reported
Meth Code: R01 - Recycler
Quantity Tons: 0.285
Waste Quantity: 75
Quantity Unit: G
Additional Code 1: Not reported
Additional Code 2: Not reported
Additional Code 3: Not reported
Additional Code 4: Not reported
Additional Code 5: Not reported

Shipment Date: 20001024
Creation Date: 1/9/2001 0:00:00
Receipt Date: 20001025
Manifest ID: 20126056
Trans EPA ID: CAD982413262
Trans Name: Not reported
Trans 2 EPA ID: Not reported
Trans 2 Name: Not reported
TSDf EPA ID: CAD980887418

Map ID
Direction
Distance
Elevation

MAP FINDINGS

Site

Database(s)

EDR ID Number
EPA ID Number

ALL WELD MACHINE & FABRICATION (Continued)

S113001755

Trans Name:	Not reported
TSDF Alt EPA ID:	CAD980887418
TSDF Alt Name:	Not reported
Waste Code Description:	221 - Waste oil and mixed oil
RCRA Code:	Not reported
Meth Code:	R01 - Recycler
Quantity Tons:	0.494
Waste Quantity:	130
Quantity Unit:	G
Additional Code 1:	Not reported
Additional Code 2:	Not reported
Additional Code 3:	Not reported
Additional Code 4:	Not reported
Additional Code 5:	Not reported
Shipment Date:	20001016
Creation Date:	12/13/2000 0:00:00
Receipt Date:	20001023
Manifest ID:	20532226
Trans EPA ID:	SCR000075150
Trans Name:	Not reported
Trans 2 EPA ID:	Not reported
Trans 2 Name:	Not reported
TSDF EPA ID:	CAD053044053
Trans Name:	Not reported
TSDF Alt EPA ID:	CAD053044053
TSDF Alt Name:	Not reported
Waste Code Description:	741 - Liquids with halogenated organic compounds > 1000 mg/l
RCRA Code:	D001
Meth Code:	H01 - Transfer Station
Quantity Tons:	0.1084
Waste Quantity:	26
Quantity Unit:	G
Additional Code 1:	Not reported
Additional Code 2:	Not reported
Additional Code 3:	Not reported
Additional Code 4:	Not reported
Additional Code 5:	Not reported
Shipment Date:	20000825
Creation Date:	11/13/2000 0:00:00
Receipt Date:	20000901
Manifest ID:	20115602
Trans EPA ID:	CAD982413262
Trans Name:	Not reported
Trans 2 EPA ID:	SCR000074591
Trans 2 Name:	Not reported
TSDF EPA ID:	CAD059494310
Trans Name:	Not reported
TSDF Alt EPA ID:	CAD059494310
TSDF Alt Name:	Not reported
Waste Code Description:	223 - Unspecified oil-containing waste
RCRA Code:	Not reported
Meth Code:	H01 - Transfer Station
Quantity Tons:	0.25
Waste Quantity:	500
Quantity Unit:	P

Map ID
Direction
Distance
Elevation

MAP FINDINGS

Site

Database(s)

EDR ID Number
EPA ID Number

ALL WELD MACHINE & FABRICATION (Continued)

S113001755

Additional Code 1:	Not reported
Additional Code 2:	Not reported
Additional Code 3:	Not reported
Additional Code 4:	Not reported
Additional Code 5:	Not reported
Shipment Date:	20000824
Creation Date:	10/23/2000 0:00:00
Receipt Date:	20000825
Manifest ID:	99890178
Trans EPA ID:	CAD982413262
Trans Name:	Not reported
Trans 2 EPA ID:	Not reported
Trans 2 Name:	Not reported
TSDf EPA ID:	CAD980887418
Trans Name:	Not reported
TSDf Alt EPA ID:	CAD980887418
TSDf Alt Name:	Not reported
Waste Code Description:	221 - Waste oil and mixed oil
RCRA Code:	Not reported
Meth Code:	R01 - Recycler
Quantity Tons:	0.418
Waste Quantity:	110
Quantity Unit:	G
Additional Code 1:	Not reported
Additional Code 2:	Not reported
Additional Code 3:	Not reported
Additional Code 4:	Not reported
Additional Code 5:	Not reported
Shipment Date:	20000607
Creation Date:	8/14/2000 0:00:00
Receipt Date:	20000608
Manifest ID:	99476547
Trans EPA ID:	CAD982413262
Trans Name:	Not reported
Trans 2 EPA ID:	Not reported
Trans 2 Name:	Not reported
TSDf EPA ID:	CAD980887418
Trans Name:	Not reported
TSDf Alt EPA ID:	Not reported
TSDf Alt Name:	Not reported
Waste Code Description:	221 - Waste oil and mixed oil
RCRA Code:	Not reported
Meth Code:	R01 - Recycler
Quantity Tons:	0.494
Waste Quantity:	130
Quantity Unit:	G
Additional Code 1:	Not reported
Additional Code 2:	Not reported
Additional Code 3:	Not reported
Additional Code 4:	Not reported
Additional Code 5:	Not reported
Shipment Date:	20000414
Creation Date:	6/21/2000 0:00:00
Receipt Date:	20000414

Map ID
Direction
Distance
Elevation

MAP FINDINGS

Site

Database(s)

EDR ID Number
EPA ID Number

ALL WELD MACHINE & FABRICATION (Continued)

S113001755

Manifest ID:	99476760
Trans EPA ID:	CAD982413262
Trans Name:	Not reported
Trans 2 EPA ID:	Not reported
Trans 2 Name:	Not reported
TSDf EPA ID:	CAD980887418
Trans Name:	Not reported
TSDf Alt EPA ID:	CAD980887418
TSDf Alt Name:	Not reported
Waste Code Description:	221 - Waste oil and mixed oil
RCRA Code:	Not reported
Meth Code:	R01 - Recycler
Quantity Tons:	0.57
Waste Quantity:	150
Quantity Unit:	G
Additional Code 1:	Not reported
Additional Code 2:	Not reported
Additional Code 3:	Not reported
Additional Code 4:	Not reported
Additional Code 5:	Not reported
Shipment Date:	20000317
Creation Date:	5/17/2000 0:00:00
Receipt Date:	20000322
Manifest ID:	99714506
Trans EPA ID:	ILD984908202
Trans Name:	Not reported
Trans 2 EPA ID:	SCR000074591
Trans 2 Name:	Not reported
TSDf EPA ID:	CA0000084517
Trans Name:	Not reported
TSDf Alt EPA ID:	CA0000084517
TSDf Alt Name:	Not reported
Waste Code Description:	134 - Aqueous solution with <10% total organic residues
RCRA Code:	D039
Meth Code:	T01 - Treatment, Tank
Quantity Tons:	0.588
Waste Quantity:	140
Quantity Unit:	G
Additional Code 1:	Not reported
Additional Code 2:	Not reported
Additional Code 3:	Not reported
Additional Code 4:	Not reported
Additional Code 5:	Not reported
Shipment Date:	20000225
Creation Date:	5/17/2000 0:00:00
Receipt Date:	20000226
Manifest ID:	99474706
Trans EPA ID:	CAD982413262
Trans Name:	Not reported
Trans 2 EPA ID:	Not reported
Trans 2 Name:	Not reported
TSDf EPA ID:	CAD980887418
Trans Name:	Not reported
TSDf Alt EPA ID:	CAD980887418
TSDf Alt Name:	Not reported

Map ID
Direction
Distance
Elevation

MAP FINDINGS

Site

Database(s)

EDR ID Number
EPA ID Number

ALL WELD MACHINE & FABRICATION (Continued)

S113001755

Waste Code Description: 221 - Waste oil and mixed oil
RCRA Code: Not reported
Meth Code: R01 - Recycler
Quantity Tons: 1.064
Waste Quantity: 280
Quantity Unit: G
Additional Code 1: Not reported
Additional Code 2: Not reported
Additional Code 3: Not reported
Additional Code 4: Not reported
Additional Code 5: Not reported

Shipment Date: 20000124
Creation Date: 3/22/2000 0:00:00
Receipt Date: 20000125
Manifest ID: 99473658
Trans EPA ID: CAD982413262
Trans Name: Not reported
Trans 2 EPA ID: Not reported
Trans 2 Name: Not reported
TSDf EPA ID: CAD980887418
Trans Name: Not reported
TSDf Alt EPA ID: CAD980887418
TSDf Alt Name: Not reported
Waste Code Description: 221 - Waste oil and mixed oil
RCRA Code: Not reported
Meth Code: R01 - Recycler
Quantity Tons: 0.836
Waste Quantity: 220
Quantity Unit: G
Additional Code 1: Not reported
Additional Code 2: Not reported
Additional Code 3: Not reported
Additional Code 4: Not reported
Additional Code 5: Not reported

Additional Info:
Year: 2003
Gen EPA ID: CAD076316157

Shipment Date: 20031203
Creation Date: 8/9/2004 8:48:13
Receipt Date: 20031203
Manifest ID: 22535226
Trans EPA ID: CAR000007013
Trans Name: CLEARWATER ENVIRONMENTAL
Trans 2 EPA ID: Not reported
Trans 2 Name: Not reported
TSDf EPA ID: CAL000161743
Trans Name: ALVISO INDEPENDENT OIL
TSDf Alt EPA ID: CAL000161743
TSDf Alt Name: Not reported
Waste Code Description: 223 - Unspecified oil-containing waste
RCRA Code: Not reported
Meth Code: R01 - Recycler
Quantity Tons: 0.6255
Waste Quantity: 150

Map ID
Direction
Distance
Elevation

MAP FINDINGS

Site

Database(s)

EDR ID Number
EPA ID Number

ALL WELD MACHINE & FABRICATION (Continued)

S113001755

Quantity Unit:	G
Additional Code 1:	Not reported
Additional Code 2:	Not reported
Additional Code 3:	Not reported
Additional Code 4:	Not reported
Additional Code 5:	Not reported
Shipment Date:	20031105
Creation Date:	8/20/2004 8:27:39
Receipt Date:	20031006
Manifest ID:	22397776
Trans EPA ID:	CAR000007013
Trans Name:	CLEARWATER ENVIRONMENTAL
Trans 2 EPA ID:	Not reported
Trans 2 Name:	Not reported
TSDf EPA ID:	CAL000161743
Trans Name:	ALVISO INDEPENDENT OIL
TSDf Alt EPA ID:	CAL000161743
TSDf Alt Name:	Not reported
Waste Code Description:	223 - Unspecified oil-containing waste
RCRA Code:	Not reported
Meth Code:	R01 - Recycler
Quantity Tons:	0.3336
Waste Quantity:	80
Quantity Unit:	G
Additional Code 1:	Not reported
Additional Code 2:	Not reported
Additional Code 3:	Not reported
Additional Code 4:	Not reported
Additional Code 5:	Not reported
Shipment Date:	20031030
Creation Date:	8/3/2004 15:03:33
Receipt Date:	20031030
Manifest ID:	22397771
Trans EPA ID:	CAR000007013
Trans Name:	CLEARWATER ENVIRONMENTAL
Trans 2 EPA ID:	Not reported
Trans 2 Name:	Not reported
TSDf EPA ID:	CAL000161743
Trans Name:	ALVISO INDEPENDENT OIL
TSDf Alt EPA ID:	CAL000161743
TSDf Alt Name:	Not reported
Waste Code Description:	223 - Unspecified oil-containing waste
RCRA Code:	Not reported
Meth Code:	R01 - Recycler
Quantity Tons:	0.3336
Waste Quantity:	80
Quantity Unit:	G
Additional Code 1:	Not reported
Additional Code 2:	Not reported
Additional Code 3:	Not reported
Additional Code 4:	Not reported
Additional Code 5:	Not reported
Shipment Date:	20031013
Creation Date:	8/3/2004 15:02:31

Map ID
Direction
Distance
Elevation

MAP FINDINGS

Site

Database(s)

EDR ID Number
EPA ID Number

ALL WELD MACHINE & FABRICATION (Continued)

S113001755

Receipt Date: 20031017
Manifest ID: 22397985
Trans EPA ID: CAR000007013
Trans Name: CLEARWATER ENVIRONMENTAL
Trans 2 EPA ID: Not reported
Trans 2 Name: Not reported
TSDf EPA ID: CAL000161743
Trans Name: ALVISO INDEPENDENT OIL
TSDf Alt EPA ID: CAL000161743
TSDf Alt Name: Not reported
Waste Code Description: 223 - Unspecified oil-containing waste
RCRA Code: Not reported
Meth Code: R01 - Recycler
Quantity Tons: 0.0417
Waste Quantity: 10
Quantity Unit: G
Additional Code 1: Not reported
Additional Code 2: Not reported
Additional Code 3: Not reported
Additional Code 4: Not reported
Additional Code 5: Not reported

Shipment Date: 20030924
Creation Date: 7/13/2004 10:48:19
Receipt Date: 20030924
Manifest ID: 21525663
Trans EPA ID: CAR000007013
Trans Name: CLEARWATER ENVIRONMENTAL
Trans 2 EPA ID: Not reported
Trans 2 Name: Not reported
TSDf EPA ID: CAL000161743
Trans Name: ALVISO INDEPENDENT OIL
TSDf Alt EPA ID: CAL000161743
TSDf Alt Name: Not reported
Waste Code Description: 223 - Unspecified oil-containing waste
RCRA Code: Not reported
Meth Code: R01 - Recycler
Quantity Tons: 0.834
Waste Quantity: 200
Quantity Unit: G
Additional Code 1: Not reported
Additional Code 2: Not reported
Additional Code 3: Not reported
Additional Code 4: Not reported
Additional Code 5: Not reported

Shipment Date: 20030821
Creation Date: 7/28/2004 10:48:03
Receipt Date: 20030822
Manifest ID: 21525647
Trans EPA ID: CAR000007013
Trans Name: Not reported
Trans 2 EPA ID: Not reported
Trans 2 Name: Not reported
TSDf EPA ID: CAL000161743
Trans Name: Not reported
TSDf Alt EPA ID: CAL000161743

Map ID
Direction
Distance
Elevation

MAP FINDINGS

Site

Database(s)

EDR ID Number
EPA ID Number

ALL WELD MACHINE & FABRICATION (Continued)

S113001755

TSDF Alt Name: Not reported
Waste Code Description: 223 - Unspecified oil-containing waste
RCRA Code: Not reported
Meth Code: R01 - Recycler
Quantity Tons: 0.4587
Waste Quantity: 110
Quantity Unit: G
Additional Code 1: Not reported
Additional Code 2: Not reported
Additional Code 3: Not reported
Additional Code 4: Not reported
Additional Code 5: Not reported

Shipment Date: 20030722
Creation Date: 7/23/2004 13:22:40
Receipt Date: 20030723
Manifest ID: 22394578
Trans EPA ID: CAR000007013
Trans Name: Not reported
Trans 2 EPA ID: Not reported
Trans 2 Name: Not reported
TSDF EPA ID: CAL000161743
Trans Name: Not reported
TSDF Alt EPA ID: CAL000161743
TSDF Alt Name: Not reported
Waste Code Description: 223 - Unspecified oil-containing waste
RCRA Code: Not reported
Meth Code: R01 - Recycler
Quantity Tons: 0.4587
Waste Quantity: 110
Quantity Unit: G
Additional Code 1: Not reported
Additional Code 2: Not reported
Additional Code 3: Not reported
Additional Code 4: Not reported
Additional Code 5: Not reported

Shipment Date: 20030519
Creation Date: 9/2/2003 18:31:45
Receipt Date: 20030520
Manifest ID: 22654690
Trans EPA ID: CAR000007013
Trans Name: Not reported
Trans 2 EPA ID: Not reported
Trans 2 Name: Not reported
TSDF EPA ID: CAL000161743
Trans Name: Not reported
TSDF Alt EPA ID: CAL000161743
TSDF Alt Name: Not reported
Waste Code Description: 223 - Unspecified oil-containing waste
RCRA Code: Not reported
Meth Code: R01 - Recycler
Quantity Tons: 0.31275
Waste Quantity: 75
Quantity Unit: G
Additional Code 1: Not reported
Additional Code 2: Not reported

Map ID
Direction
Distance
Elevation

MAP FINDINGS

Site

Database(s)

EDR ID Number
EPA ID Number

ALL WELD MACHINE & FABRICATION (Continued)

S113001755

Additional Code 3:	Not reported
Additional Code 4:	Not reported
Additional Code 5:	Not reported
Shipment Date:	20030416
Creation Date:	5/9/2007 18:30:21
Receipt Date:	20030421
Manifest ID:	22662642
Trans EPA ID:	CAR000007013
Trans Name:	Not reported
Trans 2 EPA ID:	Not reported
Trans 2 Name:	Not reported
TSDf EPA ID:	CAL000161743
Trans Name:	Not reported
TSDf Alt EPA ID:	CAL000161743
TSDf Alt Name:	Not reported
Waste Code Description:	352 - Other organic solids
RCRA Code:	Not reported
Meth Code:	H01 - Transfer Station
Quantity Tons:	0.15
Waste Quantity:	300
Quantity Unit:	P
Additional Code 1:	Not reported
Additional Code 2:	Not reported
Additional Code 3:	Not reported
Additional Code 4:	Not reported
Additional Code 5:	Not reported
Shipment Date:	20030407
Creation Date:	6/22/2003 18:31:48
Receipt Date:	20030408
Manifest ID:	22662596
Trans EPA ID:	CAR000007013
Trans Name:	Not reported
Trans 2 EPA ID:	Not reported
Trans 2 Name:	Not reported
TSDf EPA ID:	CAL000161743
Trans Name:	Not reported
TSDf Alt EPA ID:	CAL000161743
TSDf Alt Name:	Not reported
Waste Code Description:	223 - Unspecified oil-containing waste
RCRA Code:	Not reported
Meth Code:	R01 - Recycler
Quantity Tons:	0.1251
Waste Quantity:	30
Quantity Unit:	G
Additional Code 1:	Not reported
Additional Code 2:	Not reported
Additional Code 3:	Not reported
Additional Code 4:	Not reported
Additional Code 5:	Not reported
Additional Info:	
Year:	2014
Gen EPA ID:	CAD076316157
Shipment Date:	20140124

Map ID
Direction
Distance
Elevation

MAP FINDINGS

Site

Database(s)

EDR ID Number
EPA ID Number

ALL WELD MACHINE & FABRICATION (Continued)

S113001755

Creation Date: 5/17/2014 22:15:09
Receipt Date: 20140129
Manifest ID: 004129177SKS
Trans EPA ID: TXR000081205
Trans Name: SAFETY-KLEEN SYSTEMS INC
Trans 2 EPA ID: Not reported
Trans 2 Name: Not reported
TSDf EPA ID: CAD980887418
Trans Name: SAFETY-KLEEN OF CALIFORNIA INC
TSDf Alt EPA ID: Not reported
TSDf Alt Name: Not reported
Waste Code Description: 223 - Unspecified oil-containing waste
RCRA Code: Not reported
Meth Code: H141 - Storage, Bulking, And/Or Transfer Off Site--No Treatment/Reovery (H010-H129) Or (H131-H135)

Quantity Tons: 1.0425
Waste Quantity: 250
Quantity Unit: G
Additional Code 1: Not reported
Additional Code 2: Not reported
Additional Code 3: Not reported
Additional Code 4: Not reported
Additional Code 5: Not reported

Additional Info:

Year: 1997
Gen EPA ID: CAD076316157

Shipment Date: 19971229
Creation Date: 7/23/1998 0:00:00
Receipt Date: 19971229
Manifest ID: 97209358
Trans EPA ID: CAD982413262
Trans Name: Not reported
Trans 2 EPA ID: Not reported
Trans 2 Name: Not reported
TSDf EPA ID: CAD980887418
Trans Name: Not reported
TSDf Alt EPA ID: CAD980887418
TSDf Alt Name: Not reported
Waste Code Description: 221 - Waste oil and mixed oil
RCRA Code: Not reported
Meth Code: R01 - Recycler
Quantity Tons: 0.684
Waste Quantity: 180
Quantity Unit: G
Additional Code 1: Not reported
Additional Code 2: Not reported
Additional Code 3: Not reported
Additional Code 4: Not reported
Additional Code 5: Not reported

Shipment Date: 19971118
Creation Date: 7/23/1998 0:00:00
Receipt Date: 19971118
Manifest ID: 97207388
Trans EPA ID: CAD982413262

Map ID
Direction
Distance
Elevation

MAP FINDINGS

Site

Database(s)

EDR ID Number
EPA ID Number

ALL WELD MACHINE & FABRICATION (Continued)

S113001755

Trans Name: Not reported
Trans 2 EPA ID: Not reported
Trans 2 Name: Not reported
TSDf EPA ID: CAD980887418
Trans Name: Not reported
TSDf Alt EPA ID: CAD980887418
TSDf Alt Name: Not reported
Waste Code Description: 221 - Waste oil and mixed oil
RCRA Code: Not reported
Meth Code: R01 - Recycler
Quantity Tons: 0.475
Waste Quantity: 125
Quantity Unit: G
Additional Code 1: Not reported
Additional Code 2: Not reported
Additional Code 3: Not reported
Additional Code 4: Not reported
Additional Code 5: Not reported

Shipment Date: 19971015
Creation Date: 7/23/1998 0:00:00
Receipt Date: 19971015
Manifest ID: 96720382
Trans EPA ID: CAD982413262
Trans Name: Not reported
Trans 2 EPA ID: Not reported
Trans 2 Name: Not reported
TSDf EPA ID: CAD980887418
Trans Name: Not reported
TSDf Alt EPA ID: CAD980887418
TSDf Alt Name: Not reported
Waste Code Description: 221 - Waste oil and mixed oil
RCRA Code: Not reported
Meth Code: R01 - Recycler
Quantity Tons: 0.38
Waste Quantity: 100
Quantity Unit: G
Additional Code 1: Not reported
Additional Code 2: Not reported
Additional Code 3: Not reported
Additional Code 4: Not reported
Additional Code 5: Not reported

Shipment Date: 19970902
Creation Date: 3/18/1998 0:00:00
Receipt Date: 19970902
Manifest ID: 95336803
Trans EPA ID: CAD982413262
Trans Name: Not reported
Trans 2 EPA ID: Not reported
Trans 2 Name: Not reported
TSDf EPA ID: CAD980887418
Trans Name: Not reported
TSDf Alt EPA ID: Not reported
TSDf Alt Name: Not reported
Waste Code Description: 221 - Waste oil and mixed oil
RCRA Code: Not reported

Map ID
Direction
Distance
Elevation

MAP FINDINGS

Site

Database(s)

EDR ID Number
EPA ID Number

ALL WELD MACHINE & FABRICATION (Continued)

S113001755

Meth Code:	R01 - Recycler
Quantity Tons:	0.456
Waste Quantity:	120
Quantity Unit:	G
Additional Code 1:	Not reported
Additional Code 2:	Not reported
Additional Code 3:	Not reported
Additional Code 4:	Not reported
Additional Code 5:	Not reported
Shipment Date:	19970808
Creation Date:	12/11/1997 0:00:00
Receipt Date:	19970808
Manifest ID:	95335789
Trans EPA ID:	CAD982413262
Trans Name:	Not reported
Trans 2 EPA ID:	Not reported
Trans 2 Name:	Not reported
TSDf EPA ID:	CAD980887418
Trans Name:	Not reported
TSDf Alt EPA ID:	CAD980887418
TSDf Alt Name:	Not reported
Waste Code Description:	221 - Waste oil and mixed oil
RCRA Code:	Not reported
Meth Code:	R01 - Recycler
Quantity Tons:	0.342
Waste Quantity:	90
Quantity Unit:	G
Additional Code 1:	Not reported
Additional Code 2:	Not reported
Additional Code 3:	Not reported
Additional Code 4:	Not reported
Additional Code 5:	Not reported
Shipment Date:	19970604
Creation Date:	12/4/1997 0:00:00
Receipt Date:	19970604
Manifest ID:	95333595
Trans EPA ID:	CAD982413262
Trans Name:	Not reported
Trans 2 EPA ID:	Not reported
Trans 2 Name:	Not reported
TSDf EPA ID:	CAD980887418
Trans Name:	Not reported
TSDf Alt EPA ID:	CAD980887418
TSDf Alt Name:	Not reported
Waste Code Description:	221 - Waste oil and mixed oil
RCRA Code:	Not reported
Meth Code:	R01 - Recycler
Quantity Tons:	0.285
Waste Quantity:	75
Quantity Unit:	G
Additional Code 1:	Not reported
Additional Code 2:	Not reported
Additional Code 3:	Not reported
Additional Code 4:	Not reported
Additional Code 5:	Not reported

Map ID
Direction
Distance
Elevation

MAP FINDINGS

Site

Database(s)

EDR ID Number
EPA ID Number

ALL WELD MACHINE & FABRICATION (Continued)

S113001755

Shipment Date: 19970331
Creation Date: 6/26/1997 0:00:00
Receipt Date: 19970331
Manifest ID: 96548245
Trans EPA ID: CAD982413262
Trans Name: Not reported
Trans 2 EPA ID: Not reported
Trans 2 Name: Not reported
TSDf EPA ID: CAD980887418
Trans Name: Not reported
TSDf Alt EPA ID: CAD980887418
TSDf Alt Name: Not reported
Waste Code Description: 221 - Waste oil and mixed oil
RCRA Code: Not reported
Meth Code: R01 - Recycler
Quantity Tons: 0.209
Waste Quantity: 55
Quantity Unit: G
Additional Code 1: Not reported
Additional Code 2: Not reported
Additional Code 3: Not reported
Additional Code 4: Not reported
Additional Code 5: Not reported

Additional Info:

Year: 1998
Gen EPA ID: CAD076316157

Shipment Date: 19981228
Creation Date: 4/20/1999 0:00:00
Receipt Date: 19990212
Manifest ID: 98529011
Trans EPA ID: CAD982413262
Trans Name: Not reported
Trans 2 EPA ID: SCD987574647
Trans 2 Name: Not reported
TSDf EPA ID: CAD059494310
Trans Name: Not reported
TSDf Alt EPA ID: CAD059494310
TSDf Alt Name: Not reported
Waste Code Description: 223 - Unspecified oil-containing waste
RCRA Code: Not reported
Meth Code: H01 - Transfer Station
Quantity Tons: 0.175
Waste Quantity: 350
Quantity Unit: P
Additional Code 1: Not reported
Additional Code 2: Not reported
Additional Code 3: Not reported
Additional Code 4: Not reported
Additional Code 5: Not reported

Shipment Date: 19981012
Creation Date: 12/17/1998 0:00:00
Receipt Date: 19981012
Manifest ID: 98266559
Trans EPA ID: CAD982413262

Map ID
Direction
Distance
Elevation

MAP FINDINGS

Site

Database(s)

EDR ID Number
EPA ID Number

ALL WELD MACHINE & FABRICATION (Continued)

S113001755

Trans Name:	Not reported
Trans 2 EPA ID:	Not reported
Trans 2 Name:	Not reported
TSDf EPA ID:	CAD980887418
Trans Name:	Not reported
TSDf Alt EPA ID:	CAD980887418
TSDf Alt Name:	Not reported
Waste Code Description:	221 - Waste oil and mixed oil
RCRA Code:	Not reported
Meth Code:	R01 - Recycler
Quantity Tons:	0.4864
Waste Quantity:	128
Quantity Unit:	G
Additional Code 1:	Not reported
Additional Code 2:	Not reported
Additional Code 3:	Not reported
Additional Code 4:	Not reported
Additional Code 5:	Not reported
Shipment Date:	19980924
Creation Date:	1/5/1999 0:00:00
Receipt Date:	19981012
Manifest ID:	98268852
Trans EPA ID:	CAD982413262
Trans Name:	Not reported
Trans 2 EPA ID:	SCD987574647
Trans 2 Name:	Not reported
TSDf EPA ID:	CAD059494310
Trans Name:	Not reported
TSDf Alt EPA ID:	CAD059494310
TSDf Alt Name:	Not reported
Waste Code Description:	223 - Unspecified oil-containing waste
RCRA Code:	Not reported
Meth Code:	D99 - Disposal, Other
Quantity Tons:	0.175
Waste Quantity:	350
Quantity Unit:	P
Additional Code 1:	Not reported
Additional Code 2:	Not reported
Additional Code 3:	Not reported
Additional Code 4:	Not reported
Additional Code 5:	Not reported
Shipment Date:	19980923
Creation Date:	12/7/1998 0:00:00
Receipt Date:	19980923
Manifest ID:	98266472
Trans EPA ID:	CAD982413262
Trans Name:	Not reported
Trans 2 EPA ID:	Not reported
Trans 2 Name:	Not reported
TSDf EPA ID:	CAD980887418
Trans Name:	Not reported
TSDf Alt EPA ID:	CAD980887418
TSDf Alt Name:	Not reported
Waste Code Description:	221 - Waste oil and mixed oil
RCRA Code:	Not reported

Map ID
Direction
Distance
Elevation

MAP FINDINGS

Site

Database(s)

EDR ID Number
EPA ID Number

ALL WELD MACHINE & FABRICATION (Continued)

S113001755

Meth Code:	R01 - Recycler
Quantity Tons:	0.38
Waste Quantity:	100
Quantity Unit:	G
Additional Code 1:	Not reported
Additional Code 2:	Not reported
Additional Code 3:	Not reported
Additional Code 4:	Not reported
Additional Code 5:	Not reported
Shipment Date:	19980811
Creation Date:	10/20/1998 0:00:00
Receipt Date:	19980811
Manifest ID:	98264840
Trans EPA ID:	CAD982413262
Trans Name:	Not reported
Trans 2 EPA ID:	Not reported
Trans 2 Name:	Not reported
TSDf EPA ID:	CAD980887418
Trans Name:	Not reported
TSDf Alt EPA ID:	CAD980887418
TSDf Alt Name:	Not reported
Waste Code Description:	221 - Waste oil and mixed oil
RCRA Code:	Not reported
Meth Code:	R01 - Recycler
Quantity Tons:	0.456
Waste Quantity:	120
Quantity Unit:	G
Additional Code 1:	Not reported
Additional Code 2:	Not reported
Additional Code 3:	Not reported
Additional Code 4:	Not reported
Additional Code 5:	Not reported
Shipment Date:	19980624
Creation Date:	9/15/1998 0:00:00
Receipt Date:	19980713
Manifest ID:	97210741
Trans EPA ID:	CAD982413262
Trans Name:	Not reported
Trans 2 EPA ID:	CAD000083121
Trans 2 Name:	Not reported
TSDf EPA ID:	CAD059494310
Trans Name:	Not reported
TSDf Alt EPA ID:	CAD059494310
TSDf Alt Name:	Not reported
Waste Code Description:	223 - Unspecified oil-containing waste
RCRA Code:	Not reported
Meth Code:	D99 - Disposal, Other
Quantity Tons:	0.25
Waste Quantity:	500
Quantity Unit:	P
Additional Code 1:	Not reported
Additional Code 2:	Not reported
Additional Code 3:	Not reported
Additional Code 4:	Not reported
Additional Code 5:	Not reported

Map ID
Direction
Distance
Elevation

MAP FINDINGS

Site

Database(s)

EDR ID Number
EPA ID Number

ALL WELD MACHINE & FABRICATION (Continued)

S113001755

Shipment Date: 19980623
Creation Date: 9/3/1998 0:00:00
Receipt Date: 19980623
Manifest ID: 97391505
Trans EPA ID: CAD982413262
Trans Name: Not reported
Trans 2 EPA ID: Not reported
Trans 2 Name: Not reported
TSDf EPA ID: CAD980887418
Trans Name: Not reported
TSDf Alt EPA ID: Not reported
TSDf Alt Name: Not reported
Waste Code Description: 221 - Waste oil and mixed oil
RCRA Code: Not reported
Meth Code: R01 - Recycler
Quantity Tons: 0.494
Waste Quantity: 130
Quantity Unit: G
Additional Code 1: Not reported
Additional Code 2: Not reported
Additional Code 3: Not reported
Additional Code 4: Not reported
Additional Code 5: Not reported

Shipment Date: 19980422
Creation Date: 6/16/1998 0:00:00
Receipt Date: 19980422
Manifest ID: 97284040
Trans EPA ID: CAD982413262
Trans Name: Not reported
Trans 2 EPA ID: Not reported
Trans 2 Name: Not reported
TSDf EPA ID: CAD980887418
Trans Name: Not reported
TSDf Alt EPA ID: CAD980887418
TSDf Alt Name: Not reported
Waste Code Description: 221 - Waste oil and mixed oil
RCRA Code: Not reported
Meth Code: R01 - Recycler
Quantity Tons: 0.418
Waste Quantity: 110
Quantity Unit: G
Additional Code 1: Not reported
Additional Code 2: Not reported
Additional Code 3: Not reported
Additional Code 4: Not reported
Additional Code 5: Not reported

Shipment Date: 19980223
Creation Date: 4/16/1998 0:00:00
Receipt Date: 19980223
Manifest ID: 97201365
Trans EPA ID: CAD982413262
Trans Name: Not reported
Trans 2 EPA ID: Not reported
Trans 2 Name: Not reported
TSDf EPA ID: CAD980887418

Map ID
Direction
Distance
Elevation

MAP FINDINGS

Site

Database(s)

EDR ID Number
EPA ID Number

ALL WELD MACHINE & FABRICATION (Continued)

S113001755

Trans Name: Not reported
TSDf Alt EPA ID: CAD980887418
TSDf Alt Name: Not reported
Waste Code Description: 221 - Waste oil and mixed oil
RCRA Code: Not reported
Meth Code: R01 - Recycler
Quantity Tons: 0.38
Waste Quantity: 100
Quantity Unit: G
Additional Code 1: Not reported
Additional Code 2: Not reported
Additional Code 3: Not reported
Additional Code 4: Not reported
Additional Code 5: Not reported

Additional Info:

Year: 2012
Gen EPA ID: CAD076316157

Shipment Date: 20121112
Creation Date: 1/6/2013 22:15:16
Receipt Date: 20121112
Manifest ID: 010023625JJK
Trans EPA ID: CAD982413262
Trans Name: EVERGREEN ENVIRONMENTAL SERVICES
Trans 2 EPA ID: Not reported
Trans 2 Name: Not reported
TSDf EPA ID: CAD980887418
Trans Name: EVERGREEN OIL INC
TSDf Alt EPA ID: Not reported
TSDf Alt Name: Not reported
Waste Code Description: 223 - Unspecified oil-containing waste
RCRA Code: Not reported
Meth Code: H141 - Storage, Bulking, And/Or Transfer Off Site--No Treatment/Reovery (H010-H129) Or (H131-H135)
Quantity Tons: 0.9174
Waste Quantity: 220
Quantity Unit: G
Additional Code 1: Not reported
Additional Code 2: Not reported
Additional Code 3: Not reported
Additional Code 4: Not reported
Additional Code 5: Not reported

Shipment Date: 20120627
Creation Date: 10/3/2012 22:15:09
Receipt Date: 20120627
Manifest ID: 009438138JJK
Trans EPA ID: CAD982413262
Trans Name: EVERGREEN ENVIRONMENTAL SERVICES
Trans 2 EPA ID: Not reported
Trans 2 Name: Not reported
TSDf EPA ID: CAD980887418
Trans Name: EVERGREEN OIL INC
TSDf Alt EPA ID: Not reported
TSDf Alt Name: Not reported
Waste Code Description: 223 - Unspecified oil-containing waste

Map ID
Direction
Distance
Elevation

MAP FINDINGS

Site

Database(s)

EDR ID Number
EPA ID Number

ALL WELD MACHINE & FABRICATION (Continued)

S113001755

RCRA Code:	Not reported
Meth Code:	H141 - Storage, Bulking, And/Or Transfer Off Site--No Treatment/Reovery (H010-H129) Or (H131-H135)
Quantity Tons:	0.9174
Waste Quantity:	220
Quantity Unit:	G
Additional Code 1:	Not reported
Additional Code 2:	Not reported
Additional Code 3:	Not reported
Additional Code 4:	Not reported
Additional Code 5:	Not reported
Shipment Date:	20120406
Creation Date:	5/25/2012 20:30:28
Receipt Date:	20120407
Manifest ID:	008643425JJK
Trans EPA ID:	CAD982413262
Trans Name:	EVERGREEN ENVIRONMENTAL SERVICES
Trans 2 EPA ID:	Not reported
Trans 2 Name:	Not reported
TSDf EPA ID:	CAD980887418
Trans Name:	EVERGREEN OIL INC
TSDf Alt EPA ID:	Not reported
TSDf Alt Name:	Not reported
Waste Code Description:	223 - Unspecified oil-containing waste
RCRA Code:	Not reported
Meth Code:	H141 - Storage, Bulking, And/Or Transfer Off Site--No Treatment/Reovery (H010-H129) Or (H131-H135)
Quantity Tons:	0.9174
Waste Quantity:	220
Quantity Unit:	G
Additional Code 1:	Not reported
Additional Code 2:	Not reported
Additional Code 3:	Not reported
Additional Code 4:	Not reported
Additional Code 5:	Not reported
Shipment Date:	20120402
Creation Date:	5/29/2012 20:30:08
Receipt Date:	20120403
Manifest ID:	009434846JJK
Trans EPA ID:	CAD982413262
Trans Name:	EVERGREEN ENVIRONMENTAL SERVICES
Trans 2 EPA ID:	Not reported
Trans 2 Name:	Not reported
TSDf EPA ID:	CAD980887418
Trans Name:	EVERGREEN OIL INC
TSDf Alt EPA ID:	Not reported
TSDf Alt Name:	Not reported
Waste Code Description:	223 - Unspecified oil-containing waste
RCRA Code:	Not reported
Meth Code:	H141 - Storage, Bulking, And/Or Transfer Off Site--No Treatment/Reovery (H010-H129) Or (H131-H135)
Quantity Tons:	0.0834
Waste Quantity:	20
Quantity Unit:	G
Additional Code 1:	Not reported

Map ID
Direction
Distance
Elevation

MAP FINDINGS

Site

Database(s)

EDR ID Number
EPA ID Number

ALL WELD MACHINE & FABRICATION (Continued)

S113001755

Additional Code 2:	Not reported
Additional Code 3:	Not reported
Additional Code 4:	Not reported
Additional Code 5:	Not reported
Shipment Date:	20120130
Creation Date:	3/27/2012 20:30:43
Receipt Date:	20120130
Manifest ID:	008643187JJK
Trans EPA ID:	CAD982413262
Trans Name:	EVERGREEN ENVIRONMENTAL SERVICES
Trans 2 EPA ID:	Not reported
Trans 2 Name:	Not reported
TSDf EPA ID:	CAD980887418
Trans Name:	EVERGREEN OIL INC
TSDf Alt EPA ID:	Not reported
TSDf Alt Name:	Not reported
Waste Code Description:	223 - Unspecified oil-containing waste
RCRA Code:	Not reported
Meth Code:	H141 - Storage, Bulking, And/Or Transfer Off Site--No Treatment/Reovery (H010-H129) Or (H131-H135)
Quantity Tons:	0.6255
Waste Quantity:	150
Quantity Unit:	G
Additional Code 1:	Not reported
Additional Code 2:	Not reported
Additional Code 3:	Not reported
Additional Code 4:	Not reported
Additional Code 5:	Not reported
Shipment Date:	20120117
Creation Date:	3/17/2012 20:30:22
Receipt Date:	20120118
Manifest ID:	009444807JJK
Trans EPA ID:	CAD982413262
Trans Name:	EVERGREEN ENVIRONMENTAL SERVICES
Trans 2 EPA ID:	Not reported
Trans 2 Name:	Not reported
TSDf EPA ID:	CAD980887418
Trans Name:	EVERGREEN OIL INC
TSDf Alt EPA ID:	Not reported
TSDf Alt Name:	Not reported
Waste Code Description:	222 - Oil/water separation sludge
RCRA Code:	Not reported
Meth Code:	H141 - Storage, Bulking, And/Or Transfer Off Site--No Treatment/Reovery (H010-H129) Or (H131-H135)
Quantity Tons:	0.1251
Waste Quantity:	30
Quantity Unit:	G
Additional Code 1:	Not reported
Additional Code 2:	Not reported
Additional Code 3:	Not reported
Additional Code 4:	Not reported
Additional Code 5:	Not reported

Additional Info:

Year: 2011

Map ID
Direction
Distance
Elevation

MAP FINDINGS

Site

Database(s)

EDR ID Number
EPA ID Number

ALL WELD MACHINE & FABRICATION (Continued)

S113001755

Gen EPA ID: CAD076316157

Shipment Date: 20111202
Creation Date: 3/13/2012 20:30:22
Receipt Date: 20111202
Manifest ID: 003030962JJK
Trans EPA ID: CAD982413262
Trans Name: EVERGREEN ENVIRONMENTAL SERVICES
Trans 2 EPA ID: Not reported
Trans 2 Name: Not reported
TSDf EPA ID: CAD980887418
Trans Name: EVERGREEN OIL INC
TSDf Alt EPA ID: Not reported
TSDf Alt Name: Not reported
Waste Code Description: 223 - Unspecified oil-containing waste
RCRA Code: Not reported
Meth Code: H141 - Storage, Bulking, And/Or Transfer Off Site--No Treatment/Reovery (H010-H129) Or (H131-H135)

Quantity Tons: 0.5004
Waste Quantity: 120
Quantity Unit: G
Additional Code 1: Not reported
Additional Code 2: Not reported
Additional Code 3: Not reported
Additional Code 4: Not reported
Additional Code 5: Not reported

Shipment Date: 20110922
Creation Date: 12/9/2011 18:30:29
Receipt Date: 20110922
Manifest ID: 007039451JJK
Trans EPA ID: CAD982413262
Trans Name: EVERGREEN ENVIRONMENTAL SERVICES
Trans 2 EPA ID: Not reported
Trans 2 Name: Not reported
TSDf EPA ID: CAD980887418
Trans Name: EVERGREEN OIL INC
TSDf Alt EPA ID: Not reported
TSDf Alt Name: Not reported
Waste Code Description: 223 - Unspecified oil-containing waste
RCRA Code: Not reported
Meth Code: H141 - Storage, Bulking, And/Or Transfer Off Site--No Treatment/Reovery (H010-H129) Or (H131-H135)

Quantity Tons: 0.834
Waste Quantity: 200
Quantity Unit: G
Additional Code 1: Not reported
Additional Code 2: Not reported
Additional Code 3: Not reported
Additional Code 4: Not reported
Additional Code 5: Not reported

Shipment Date: 20110914
Creation Date: 11/8/2011 18:30:12
Receipt Date: 20110915
Manifest ID: 006390692JJK
Trans EPA ID: CAD982413262

Map ID
Direction
Distance
Elevation

MAP FINDINGS

Site

Database(s)

EDR ID Number
EPA ID Number

ALL WELD MACHINE & FABRICATION (Continued)

S113001755

Trans Name:	EVERGREEN ENVIRONMENTAL SERVICES
Trans 2 EPA ID:	Not reported
Trans 2 Name:	Not reported
TSDf EPA ID:	CAD980887418
Trans Name:	EVERGREEN OIL INC
TSDf Alt EPA ID:	Not reported
TSDf Alt Name:	Not reported
Waste Code Description:	222 - Oil/water separation sludge
RCRA Code:	Not reported
Meth Code:	H135 - Discharge To Sewer/Potw Or Npdes(With Prior Storage--With Or Without Treatment)
Quantity Tons:	0.1251
Waste Quantity:	30
Quantity Unit:	G
Additional Code 1:	Not reported
Additional Code 2:	Not reported
Additional Code 3:	Not reported
Additional Code 4:	Not reported
Additional Code 5:	Not reported
Shipment Date:	20110729
Creation Date:	9/1/2011 18:31:53
Receipt Date:	20110729
Manifest ID:	007030622JJK
Trans EPA ID:	CAD982413262
Trans Name:	EVERGREEN ENVIRONMENTAL SERVICES
Trans 2 EPA ID:	Not reported
Trans 2 Name:	Not reported
TSDf EPA ID:	CAD980887418
Trans Name:	EVERGREEN OIL INC
TSDf Alt EPA ID:	Not reported
TSDf Alt Name:	Not reported
Waste Code Description:	223 - Unspecified oil-containing waste
RCRA Code:	Not reported
Meth Code:	H141 - Storage, Bulking, And/Or Transfer Off Site--No Treatment/Reovery (H010-H129) Or (H131-H135)
Quantity Tons:	0.9174
Waste Quantity:	220
Quantity Unit:	G
Additional Code 1:	Not reported
Additional Code 2:	Not reported
Additional Code 3:	Not reported
Additional Code 4:	Not reported
Additional Code 5:	Not reported
Shipment Date:	20110610
Creation Date:	7/23/2011 18:30:39
Receipt Date:	20110610
Manifest ID:	007030552JJK
Trans EPA ID:	CAD982413262
Trans Name:	EVERGREEN ENVIRONMENTAL SERVICES
Trans 2 EPA ID:	Not reported
Trans 2 Name:	Not reported
TSDf EPA ID:	CAD980887418
Trans Name:	EVERGREEN OIL INC
TSDf Alt EPA ID:	Not reported
TSDf Alt Name:	Not reported

Map ID
 Direction
 Distance
 Elevation

MAP FINDINGS

Site

Database(s)

EDR ID Number
 EPA ID Number

ALL WELD MACHINE & FABRICATION (Continued)

S113001755

Waste Code Description:	223 - Unspecified oil-containing waste
RCRA Code:	Not reported
Meth Code:	H141 - Storage, Bulking, And/Or Transfer Off Site--No Treatment/Reovery (H010-H129) Or (H131-H135)
Quantity Tons:	0.9174
Waste Quantity:	220
Quantity Unit:	G
Additional Code 1:	Not reported
Additional Code 2:	Not reported
Additional Code 3:	Not reported
Additional Code 4:	Not reported
Additional Code 5:	Not reported
Shipment Date:	20110404
Creation Date:	5/19/2011 18:30:24
Receipt Date:	20110404
Manifest ID:	007039186JJK
Trans EPA ID:	CAD982413262
Trans Name:	EVERGREEN ENVIRONMENTAL SERVICES
Trans 2 EPA ID:	Not reported
Trans 2 Name:	Not reported
TSDf EPA ID:	CAD980887418
Trans Name:	EVERGREEN OIL INC
TSDf Alt EPA ID:	Not reported
TSDf Alt Name:	Not reported
Waste Code Description:	223 - Unspecified oil-containing waste
RCRA Code:	Not reported
Meth Code:	- Not reported
Quantity Tons:	0.9174
Waste Quantity:	220
Quantity Unit:	G
Additional Code 1:	Not reported
Additional Code 2:	Not reported
Additional Code 3:	Not reported
Additional Code 4:	Not reported
Additional Code 5:	Not reported
Shipment Date:	20110310
Creation Date:	4/27/2011 18:30:07
Receipt Date:	20110311
Manifest ID:	006392738JJK
Trans EPA ID:	CAD982413262
Trans Name:	EVERGREEN ENVIRONMENTAL SERVICES
Trans 2 EPA ID:	Not reported
Trans 2 Name:	Not reported
TSDf EPA ID:	CAD980887418
Trans Name:	EVERGREEN OIL INC
TSDf Alt EPA ID:	Not reported
TSDf Alt Name:	Not reported
Waste Code Description:	222 - Oil/water separation sludge
RCRA Code:	Not reported
Meth Code:	H135 - Discharge To Sewer/Potw Or Npdes(With Prior Storage--With Or Without Treatment)
Quantity Tons:	0.0834
Waste Quantity:	20
Quantity Unit:	G
Additional Code 1:	Not reported

Map ID
Direction
Distance
Elevation

MAP FINDINGS

Site

Database(s)

EDR ID Number
EPA ID Number

ALL WELD MACHINE & FABRICATION (Continued)

S113001755

Additional Code 2:	Not reported
Additional Code 3:	Not reported
Additional Code 4:	Not reported
Additional Code 5:	Not reported
Shipment Date:	20110126
Creation Date:	3/28/2011 18:30:28
Receipt Date:	20110127
Manifest ID:	005764963JJK
Trans EPA ID:	CAD982413262
Trans Name:	EVERGREEN ENVIRONMENTAL SERVICES
Trans 2 EPA ID:	Not reported
Trans 2 Name:	Not reported
TSDf EPA ID:	CAD980887418
Trans Name:	EVERGREEN OIL INC
TSDf Alt EPA ID:	Not reported
TSDf Alt Name:	Not reported
Waste Code Description:	222 - Oil/water separation sludge
RCRA Code:	Not reported
Meth Code:	H141 - Storage, Bulking, And/Or Transfer Off Site--No Treatment/Reovery (H010-H129) Or (H131-H135)
Quantity Tons:	0.06255
Waste Quantity:	15
Quantity Unit:	G
Additional Code 1:	Not reported
Additional Code 2:	Not reported
Additional Code 3:	Not reported
Additional Code 4:	Not reported
Additional Code 5:	Not reported
Shipment Date:	20110125
Creation Date:	3/30/2011 18:30:08
Receipt Date:	20110125
Manifest ID:	007039745JJK
Trans EPA ID:	CAD982413262
Trans Name:	EVERGREEN ENVIRONMENTAL SERVICES
Trans 2 EPA ID:	Not reported
Trans 2 Name:	Not reported
TSDf EPA ID:	CAD980887418
Trans Name:	EVERGREEN OIL INC
TSDf Alt EPA ID:	Not reported
TSDf Alt Name:	Not reported
Waste Code Description:	223 - Unspecified oil-containing waste
RCRA Code:	Not reported
Meth Code:	H141 - Storage, Bulking, And/Or Transfer Off Site--No Treatment/Reovery (H010-H129) Or (H131-H135)
Quantity Tons:	0.834
Waste Quantity:	200
Quantity Unit:	G
Additional Code 1:	Not reported
Additional Code 2:	Not reported
Additional Code 3:	Not reported
Additional Code 4:	Not reported
Additional Code 5:	Not reported
Additional Info:	
Year:	1993

Map ID
Direction
Distance
Elevation

MAP FINDINGS

Site

Database(s)

EDR ID Number
EPA ID Number

ALL WELD MACHINE & FABRICATION (Continued)

S113001755

Gen EPA ID:	CAD076316157
Shipment Date:	19930708
Creation Date:	9/11/1995 0:00:00
Receipt Date:	19930714
Manifest ID:	92096482
Trans EPA ID:	CAD980695761
Trans Name:	Not reported
Trans 2 EPA ID:	Not reported
Trans 2 Name:	Not reported
TSDf EPA ID:	CAT080031628
Trans Name:	Not reported
TSDf Alt EPA ID:	Not reported
TSDf Alt Name:	Not reported
Waste Code Description:	221 - Waste oil and mixed oil
RCRA Code:	F001
Meth Code:	R01 - Recycler
Quantity Tons:	0.7258
Waste Quantity:	191
Quantity Unit:	G
Additional Code 1:	Not reported
Additional Code 2:	Not reported
Additional Code 3:	Not reported
Additional Code 4:	Not reported
Additional Code 5:	Not reported
Additional Info:	
Year:	1999
Gen EPA ID:	CAD076316157
Shipment Date:	19991201
Creation Date:	2/28/2000 0:00:00
Receipt Date:	19991220
Manifest ID:	99471980
Trans EPA ID:	CAD982413262
Trans Name:	Not reported
Trans 2 EPA ID:	SCD987574647
Trans 2 Name:	Not reported
TSDf EPA ID:	CAD059494310
Trans Name:	Not reported
TSDf Alt EPA ID:	CAD059494310
TSDf Alt Name:	Not reported
Waste Code Description:	223 - Unspecified oil-containing waste
RCRA Code:	Not reported
Meth Code:	H01 - Transfer Station
Quantity Tons:	0.25
Waste Quantity:	500
Quantity Unit:	P
Additional Code 1:	Not reported
Additional Code 2:	Not reported
Additional Code 3:	Not reported
Additional Code 4:	Not reported
Additional Code 5:	Not reported
Shipment Date:	19991124
Creation Date:	2/1/2000 0:00:00
Receipt Date:	19991128

Map ID
Direction
Distance
Elevation

MAP FINDINGS

Site

Database(s)

EDR ID Number
EPA ID Number

ALL WELD MACHINE & FABRICATION (Continued)

S113001755

Manifest ID:	99473719
Trans EPA ID:	CAD982413262
Trans Name:	Not reported
Trans 2 EPA ID:	Not reported
Trans 2 Name:	Not reported
TSDF EPA ID:	CAD980887418
Trans Name:	Not reported
TSDF Alt EPA ID:	CAD980887418
TSDF Alt Name:	Not reported
Waste Code Description:	221 - Waste oil and mixed oil
RCRA Code:	Not reported
Meth Code:	R01 - Recycler
Quantity Tons:	0.76
Waste Quantity:	200
Quantity Unit:	G
Additional Code 1:	Not reported
Additional Code 2:	Not reported
Additional Code 3:	Not reported
Additional Code 4:	Not reported
Additional Code 5:	Not reported
Shipment Date:	19991112
Creation Date:	1/11/2000 0:00:00
Receipt Date:	19991122
Manifest ID:	99517081
Trans EPA ID:	ILD984908202
Trans Name:	Not reported
Trans 2 EPA ID:	SCD987574647
Trans 2 Name:	Not reported
TSDF EPA ID:	CA0000084517
Trans Name:	Not reported
TSDF Alt EPA ID:	Not reported
TSDF Alt Name:	Not reported
Waste Code Description:	134 - Aqueous solution with <10% total organic residues
RCRA Code:	D039
Meth Code:	T01 - Treatment, Tank
Quantity Tons:	0.6174
Waste Quantity:	147
Quantity Unit:	G
Additional Code 1:	Not reported
Additional Code 2:	Not reported
Additional Code 3:	Not reported
Additional Code 4:	Not reported
Additional Code 5:	Not reported
Shipment Date:	19991012
Creation Date:	11/22/1999 0:00:00
Receipt Date:	19991012
Manifest ID:	98649030
Trans EPA ID:	CAD982413262
Trans Name:	Not reported
Trans 2 EPA ID:	Not reported
Trans 2 Name:	Not reported
TSDF EPA ID:	CAD980887418
Trans Name:	Not reported
TSDF Alt EPA ID:	CAD980887418
TSDF Alt Name:	Not reported

Map ID
Direction
Distance
Elevation

MAP FINDINGS

Site

Database(s)

EDR ID Number
EPA ID Number

ALL WELD MACHINE & FABRICATION (Continued)

S113001755

Waste Code Description: 221 - Waste oil and mixed oil
RCRA Code: Not reported
Meth Code: R01 - Recycler
Quantity Tons: 0.646
Waste Quantity: 170
Quantity Unit: G
Additional Code 1: Not reported
Additional Code 2: Not reported
Additional Code 3: Not reported
Additional Code 4: Not reported
Additional Code 5: Not reported

Shipment Date: 19990922
Creation Date: 11/19/1999 0:00:00
Receipt Date: 19990922
Manifest ID: 98648924
Trans EPA ID: CAD982413262
Trans Name: Not reported
Trans 2 EPA ID: Not reported
Trans 2 Name: Not reported
TSDf EPA ID: CAD980887418
Trans Name: Not reported
TSDf Alt EPA ID: CAD980887418
TSDf Alt Name: Not reported
Waste Code Description: 221 - Waste oil and mixed oil
RCRA Code: Not reported
Meth Code: R01 - Recycler
Quantity Tons: 0.627
Waste Quantity: 165
Quantity Unit: G
Additional Code 1: Not reported
Additional Code 2: Not reported
Additional Code 3: Not reported
Additional Code 4: Not reported
Additional Code 5: Not reported

Shipment Date: 19990917
Creation Date: 11/18/1999 0:00:00
Receipt Date: 19990917
Manifest ID: 98648934
Trans EPA ID: CAD982413262
Trans Name: Not reported
Trans 2 EPA ID: Not reported
Trans 2 Name: Not reported
TSDf EPA ID: CAD980887418
Trans Name: Not reported
TSDf Alt EPA ID: CAD980887418
TSDf Alt Name: Not reported
Waste Code Description: 221 - Waste oil and mixed oil
RCRA Code: Not reported
Meth Code: R01 - Recycler
Quantity Tons: 0.494
Waste Quantity: 130
Quantity Unit: G
Additional Code 1: Not reported
Additional Code 2: Not reported
Additional Code 3: Not reported

Map ID
Direction
Distance
Elevation

MAP FINDINGS

Site

Database(s)

EDR ID Number
EPA ID Number

ALL WELD MACHINE & FABRICATION (Continued)

S113001755

Additional Code 4: Not reported
Additional Code 5: Not reported

Shipment Date: 19990903
Creation Date: 10/27/1999 0:00:00
Receipt Date: 19990908
Manifest ID: 99070563
Trans EPA ID: ILD984908202
Trans Name: Not reported
Trans 2 EPA ID: SCD987574647
Trans 2 Name: Not reported
TSDf EPA ID: CA0000084517
Trans Name: Not reported
TSDf Alt EPA ID: Not reported
TSDf Alt Name: Not reported
Waste Code Description: 134 - Aqueous solution with <10% total organic residues
RCRA Code: D039
Meth Code: T01 - Treatment, Tank
Quantity Tons: 0.588
Waste Quantity: 140
Quantity Unit: G
Additional Code 1: Not reported
Additional Code 2: Not reported
Additional Code 3: Not reported
Additional Code 4: Not reported
Additional Code 5: Not reported

Shipment Date: 19990812
Creation Date: 10/28/1999 0:00:00
Receipt Date: 19990814
Manifest ID: 98643443
Trans EPA ID: CAD982413262
Trans Name: Not reported
Trans 2 EPA ID: Not reported
Trans 2 Name: Not reported
TSDf EPA ID: CAD980887418
Trans Name: Not reported
TSDf Alt EPA ID: CAD980887418
TSDf Alt Name: Not reported
Waste Code Description: 221 - Waste oil and mixed oil
RCRA Code: Not reported
Meth Code: R01 - Recycler
Quantity Tons: 0.57
Waste Quantity: 150
Quantity Unit: G
Additional Code 1: Not reported
Additional Code 2: Not reported
Additional Code 3: Not reported
Additional Code 4: Not reported
Additional Code 5: Not reported

Shipment Date: 19990622
Creation Date: 9/1/1999 0:00:00
Receipt Date: 19990629
Manifest ID: 99269775
Trans EPA ID: ILD984908202
Trans Name: Not reported

Map ID
Direction
Distance
Elevation

MAP FINDINGS

Site

Database(s)

EDR ID Number
EPA ID Number

ALL WELD MACHINE & FABRICATION (Continued)

S113001755

Trans 2 EPA ID: SCD987574647
Trans 2 Name: Not reported
TSDf EPA ID: CAD093459485
Trans Name: Not reported
TSDf Alt EPA ID: Not reported
TSDf Alt Name: Not reported
Waste Code Description: 134 - Aqueous solution with <10% total organic residues
RCRA Code: D039
Meth Code: T01 - Treatment, Tank
Quantity Tons: 0.252
Waste Quantity: 60
Quantity Unit: G
Additional Code 1: Not reported
Additional Code 2: Not reported
Additional Code 3: Not reported
Additional Code 4: Not reported
Additional Code 5: Not reported

Shipment Date: 19990609
Creation Date: 8/16/1999 0:00:00
Receipt Date: 19990618
Manifest ID: 98735511
Trans EPA ID: CAD982413262
Trans Name: Not reported
Trans 2 EPA ID: SCD987574647
Trans 2 Name: Not reported
TSDf EPA ID: CAD059494310
Trans Name: Not reported
TSDf Alt EPA ID: CAD059494310
TSDf Alt Name: Not reported
Waste Code Description: 223 - Unspecified oil-containing waste
RCRA Code: Not reported
Meth Code: H01 - Transfer Station
Quantity Tons: 0.125
Waste Quantity: 250
Quantity Unit: P
Additional Code 1: Not reported
Additional Code 2: Not reported
Additional Code 3: Not reported
Additional Code 4: Not reported
Additional Code 5: Not reported

Additional Info:

Year: 2010
Gen EPA ID: CAD076316157

Shipment Date: 20101108
Creation Date: 1/3/2011 18:31:10
Receipt Date: 20101109
Manifest ID: 007039616JJK
Trans EPA ID: CAD982413262
Trans Name: EVERGREEN ENVIRONMENTAL SERVICES
Trans 2 EPA ID: Not reported
Trans 2 Name: Not reported
TSDf EPA ID: CAD980887418
Trans Name: EVERGREEN OIL INC
TSDf Alt EPA ID: Not reported

Map ID
Direction
Distance
Elevation

MAP FINDINGS

Site

Database(s)

EDR ID Number
EPA ID Number

ALL WELD MACHINE & FABRICATION (Continued)

S113001755

TSDF Alt Name: Not reported
Waste Code Description: 223 - Unspecified oil-containing waste
RCRA Code: Not reported
Meth Code: H135 - Discharge To Sewer/Potw Or Npdes(With Prior Storage--With Or Without Treatment)
Quantity Tons: 0.9174
Waste Quantity: 220
Quantity Unit: G
Additional Code 1: Not reported
Additional Code 2: Not reported
Additional Code 3: Not reported
Additional Code 4: Not reported
Additional Code 5: Not reported
Shipment Date: 20101012
Creation Date: 1/3/2011 18:30:09
Receipt Date: 20101013
Manifest ID: 005764421JJK
Trans EPA ID: CAD982413262
Trans Name: EVERGREEN ENVIRONMENTAL SERVICES
Trans 2 EPA ID: Not reported
Trans 2 Name: Not reported
TSDF EPA ID: CAD980887418
Trans Name: EVERGREEN OIL INC
TSDF Alt EPA ID: Not reported
TSDF Alt Name: Not reported
Waste Code Description: 222 - Oil/water separation sludge
RCRA Code: Not reported
Meth Code: H135 - Discharge To Sewer/Potw Or Npdes(With Prior Storage--With Or Without Treatment)
Quantity Tons: 0.10425
Waste Quantity: 25
Quantity Unit: G
Additional Code 1: Not reported
Additional Code 2: Not reported
Additional Code 3: Not reported
Additional Code 4: Not reported
Additional Code 5: Not reported
Shipment Date: 20101005
Creation Date: 12/30/2010 18:30:17
Receipt Date: 20101005
Manifest ID: 006400237JJK
Trans EPA ID: CAD982413262
Trans Name: EVERGREEN ENVIRONMENTAL SERVICES
Trans 2 EPA ID: Not reported
Trans 2 Name: Not reported
TSDF EPA ID: CAD980887418
Trans Name: EVERGREEN OIL INC
TSDF Alt EPA ID: Not reported
TSDF Alt Name: Not reported
Waste Code Description: 223 - Unspecified oil-containing waste
RCRA Code: Not reported
Meth Code: H141 - Storage, Bulking, And/Or Transfer Off Site--No Treatment/Reovery (H010-H129) Or (H131-H135)
Quantity Tons: 0.9174
Waste Quantity: 220

Map ID
 Direction
 Distance
 Elevation

MAP FINDINGS

Site

Database(s)

EDR ID Number
 EPA ID Number

ALL WELD MACHINE & FABRICATION (Continued)

S113001755

Quantity Unit:	G
Additional Code 1:	Not reported
Additional Code 2:	Not reported
Additional Code 3:	Not reported
Additional Code 4:	Not reported
Additional Code 5:	Not reported
Shipment Date:	20100826
Creation Date:	10/8/2010 18:30:56
Receipt Date:	20100827
Manifest ID:	003993565JJK
Trans EPA ID:	CAD982413262
Trans Name:	EVERGREEN ENVIRONMENTAL SERVICES
Trans 2 EPA ID:	Not reported
Trans 2 Name:	Not reported
TSDf EPA ID:	CAD980887418
Trans Name:	EVERGREEN OIL INC
TSDf Alt EPA ID:	Not reported
TSDf Alt Name:	Not reported
Waste Code Description:	223 - Unspecified oil-containing waste
RCRA Code:	Not reported
Meth Code:	H135 - Discharge To Sewer/Potw Or Npdes(With Prior Storage--With Or Without Treatment)
Quantity Tons:	0.89655
Waste Quantity:	215
Quantity Unit:	G
Additional Code 1:	Not reported
Additional Code 2:	Not reported
Additional Code 3:	Not reported
Additional Code 4:	Not reported
Additional Code 5:	Not reported
Shipment Date:	20100513
Creation Date:	8/6/2010 18:30:40
Receipt Date:	20100513
Manifest ID:	006394170JJK
Trans EPA ID:	CAD982413262
Trans Name:	EVERGREEN ENVIRONMENTAL SERVICES
Trans 2 EPA ID:	Not reported
Trans 2 Name:	Not reported
TSDf EPA ID:	CAD980887418
Trans Name:	EVERGREEN OIL INC
TSDf Alt EPA ID:	Not reported
TSDf Alt Name:	Not reported
Waste Code Description:	223 - Unspecified oil-containing waste
RCRA Code:	Not reported
Meth Code:	H141 - Storage, Bulking, And/Or Transfer Off Site--No Treatment/Reovery (H010-H129) Or (H131-H135)
Quantity Tons:	0.8757
Waste Quantity:	210
Quantity Unit:	G
Additional Code 1:	Not reported
Additional Code 2:	Not reported
Additional Code 3:	Not reported
Additional Code 4:	Not reported
Additional Code 5:	Not reported

Map ID
Direction
Distance
Elevation

MAP FINDINGS

Site

Database(s)

EDR ID Number
EPA ID Number

ALL WELD MACHINE & FABRICATION (Continued)

S113001755

Shipment Date: 20100303
Creation Date: 5/27/2010 18:30:25
Receipt Date: 20100304
Manifest ID: 005765162JJK
Trans EPA ID: CAD982413262
Trans Name: EVERGREEN ENVIRONMENTAL SERVICES
Trans 2 EPA ID: Not reported
Trans 2 Name: Not reported
TSDf EPA ID: CAD980887418
Trans Name: EVERGREEN OIL INC
TSDf Alt EPA ID: Not reported
TSDf Alt Name: Not reported
Waste Code Description: 223 - Unspecified oil-containing waste
RCRA Code: Not reported
Meth Code: H141 - Storage, Bulking, And/Or Transfer Off Site--No Treatment/Reovery (H010-H129) Or (H131-H135)

Quantity Tons: 0.9174
Waste Quantity: 220
Quantity Unit: G
Additional Code 1: Not reported
Additional Code 2: Not reported
Additional Code 3: Not reported
Additional Code 4: Not reported
Additional Code 5: Not reported

Shipment Date: 20100119
Creation Date: 3/11/2010 18:30:08
Receipt Date: 20100121
Manifest ID: 003341812JJK
Trans EPA ID: CAD982413262
Trans Name: EVERGREEN ENVIRONMENTAL SERVICES
Trans 2 EPA ID: Not reported
Trans 2 Name: Not reported
TSDf EPA ID: CAD980887418
Trans Name: EVERGREEN OIL INC
TSDf Alt EPA ID: Not reported
TSDf Alt Name: Not reported
Waste Code Description: 221 - Waste oil and mixed oil
RCRA Code: Not reported
Meth Code: H141 - Storage, Bulking, And/Or Transfer Off Site--No Treatment/Reovery (H010-H129) Or (H131-H135)

Quantity Tons: 0.114
Waste Quantity: 30
Quantity Unit: G
Additional Code 1: Not reported
Additional Code 2: Not reported
Additional Code 3: Not reported
Additional Code 4: Not reported
Additional Code 5: Not reported

Additional Info:
Year: 2008
Gen EPA ID: CAD076316157

Shipment Date: 20081016
Creation Date: 11/18/2008 18:30:24
Receipt Date: 20081016

Map ID
Direction
Distance
Elevation

MAP FINDINGS

Site

Database(s)

EDR ID Number
EPA ID Number

ALL WELD MACHINE & FABRICATION (Continued)

S113001755

Manifest ID: 004478165JJK
Trans EPA ID: CAD982413262
Trans Name: EVERGREEN ENVIRONMENTAL SERVICES
Trans 2 EPA ID: Not reported
Trans 2 Name: Not reported
TSDf EPA ID: CAD980887418
Trans Name: EVERGREEN OIL INC
TSDf Alt EPA ID: Not reported
TSDf Alt Name: Not reported
Waste Code Description: 221 - Waste oil and mixed oil
RCRA Code: Not reported
Meth Code: H135 - Discharge To Sewer/Potw Or Npdes(With Prior Storage--With Or Without Treatment)
Quantity Tons: 0.836
Waste Quantity: 220
Quantity Unit: G
Additional Code 1: Not reported
Additional Code 2: Not reported
Additional Code 3: Not reported
Additional Code 4: Not reported
Additional Code 5: Not reported
Shipment Date: 20080910
Creation Date: 10/13/2008 18:30:47
Receipt Date: 20080910
Manifest ID: 004474458JJK
Trans EPA ID: CAD982413262
Trans Name: EVERGREEN ENVIRONMENTAL SERVICES
Trans 2 EPA ID: Not reported
Trans 2 Name: Not reported
TSDf EPA ID: CAD980887418
Trans Name: EVERGREEN OIL INC
TSDf Alt EPA ID: Not reported
TSDf Alt Name: Not reported
Waste Code Description: 223 - Unspecified oil-containing waste
RCRA Code: Not reported
Meth Code: H141 - Storage, Bulking, And/Or Transfer Off Site--No Treatment/Reovery (H010-H129) Or (H131-H135)
Quantity Tons: 0.9174
Waste Quantity: 220
Quantity Unit: G
Additional Code 1: Not reported
Additional Code 2: Not reported
Additional Code 3: Not reported
Additional Code 4: Not reported
Additional Code 5: Not reported
Shipment Date: 20080818
Creation Date: 10/28/2005 18:30:54
Receipt Date: 20050819
Manifest ID: 24316642
Trans EPA ID: CAR000007013
Trans Name: CLEARWATER ENVIRONMENTAL
Trans 2 EPA ID: Not reported
Trans 2 Name: Not reported
TSDf EPA ID: CAL000161743
Trans Name: ALVISO INDEPENDENT OIL

Map ID
Direction
Distance
Elevation

MAP FINDINGS

Site

Database(s)

EDR ID Number
EPA ID Number

ALL WELD MACHINE & FABRICATION (Continued)

S113001755

TSDF Alt EPA ID: CAL000161743
TSDF Alt Name: Not reported
Waste Code Description: 223 - Unspecified oil-containing waste
RCRA Code: Not reported
Meth Code: R01 - Recycler
Quantity Tons: 0.18765
Waste Quantity: 45
Quantity Unit: G
Additional Code 1: Not reported
Additional Code 2: Not reported
Additional Code 3: Not reported
Additional Code 4: Not reported
Additional Code 5: Not reported

Shipment Date: 20080724
Creation Date: 9/4/2008 18:30:07
Receipt Date: 20080724
Manifest ID: 004474077JJK
Trans EPA ID: CAD982413262
Trans Name: EVERGREEN ENVIRONMENTAL SERVICES
Trans 2 EPA ID: Not reported
Trans 2 Name: Not reported
TSDF EPA ID: CAD980887418
Trans Name: EVERGREEN OIL INC
TSDF Alt EPA ID: Not reported
TSDF Alt Name: Not reported
Waste Code Description: 223 - Unspecified oil-containing waste
RCRA Code: Not reported
Meth Code: H141 - Storage, Bulking, And/Or Transfer Off Site--No Treatment/Reovery (H010-H129) Or (H131-H135)
Quantity Tons: 0.9174
Waste Quantity: 220
Quantity Unit: G
Additional Code 1: Not reported
Additional Code 2: Not reported
Additional Code 3: Not reported
Additional Code 4: Not reported
Additional Code 5: Not reported

Shipment Date: 20080717
Creation Date: 8/29/2008 18:30:24
Receipt Date: 20080718
Manifest ID: 003940542JJK
Trans EPA ID: CAD982413262
Trans Name: EVERGREEN ENVIRONMENTAL SERVICES
Trans 2 EPA ID: Not reported
Trans 2 Name: Not reported
TSDF EPA ID: CAD980887418
Trans Name: EVERGREEN OIL INC
TSDF Alt EPA ID: Not reported
TSDF Alt Name: Not reported
Waste Code Description: 221 - Waste oil and mixed oil
RCRA Code: Not reported
Meth Code: H141 - Storage, Bulking, And/Or Transfer Off Site--No Treatment/Reovery (H010-H129) Or (H131-H135)
Quantity Tons: 0.095
Waste Quantity: 25

Map ID
Direction
Distance
Elevation

MAP FINDINGS

Site

Database(s)

EDR ID Number
EPA ID Number

ALL WELD MACHINE & FABRICATION (Continued)

S113001755

Quantity Unit:	G
Additional Code 1:	Not reported
Additional Code 2:	Not reported
Additional Code 3:	Not reported
Additional Code 4:	Not reported
Additional Code 5:	Not reported
Shipment Date:	20080612
Creation Date:	8/8/2008 18:30:29
Receipt Date:	20080612
Manifest ID:	003779470JJK
Trans EPA ID:	CAD982413262
Trans Name:	EVERGREEN ENVIRONMENTAL SERVICES
Trans 2 EPA ID:	Not reported
Trans 2 Name:	Not reported
TSDf EPA ID:	CAD980887418
Trans Name:	EVERGREEN OIL INC
TSDf Alt EPA ID:	Not reported
TSDf Alt Name:	Not reported
Waste Code Description:	221 - Waste oil and mixed oil
RCRA Code:	Not reported
Meth Code:	H141 - Storage, Bulking, And/Or Transfer Off Site--No Treatment/Reovery (H010-H129) Or (H131-H135)
Quantity Tons:	0.969
Waste Quantity:	255
Quantity Unit:	G
Additional Code 1:	Not reported
Additional Code 2:	Not reported
Additional Code 3:	Not reported
Additional Code 4:	Not reported
Additional Code 5:	Not reported
Shipment Date:	20080428
Creation Date:	6/25/2008 18:30:15
Receipt Date:	20080429
Manifest ID:	004010748JJK
Trans EPA ID:	CAD982413262
Trans Name:	EVERGREEN ENVIRONMENTAL SERVICES
Trans 2 EPA ID:	Not reported
Trans 2 Name:	Not reported
TSDf EPA ID:	CAD980887418
Trans Name:	EVERGREEN OIL INC
TSDf Alt EPA ID:	Not reported
TSDf Alt Name:	Not reported
Waste Code Description:	221 - Waste oil and mixed oil
RCRA Code:	Not reported
Meth Code:	H141 - Storage, Bulking, And/Or Transfer Off Site--No Treatment/Reovery (H010-H129) Or (H131-H135)
Quantity Tons:	0.114
Waste Quantity:	30
Quantity Unit:	G
Additional Code 1:	Not reported
Additional Code 2:	Not reported
Additional Code 3:	Not reported
Additional Code 4:	Not reported
Additional Code 5:	Not reported

Map ID
Direction
Distance
Elevation

MAP FINDINGS

Site

Database(s)

EDR ID Number
EPA ID Number

ALL WELD MACHINE & FABRICATION (Continued)

S113001755

Shipment Date:	20080408
Creation Date:	5/29/2008 18:30:08
Receipt Date:	20080408
Manifest ID:	003779165JJK
Trans EPA ID:	CAD982413262
Trans Name:	EVERGREEN ENVIRONMENTAL SERVICES
Trans 2 EPA ID:	Not reported
Trans 2 Name:	Not reported
TSDf EPA ID:	CAD980887418
Trans Name:	EVERGREEN OIL INC
TSDf Alt EPA ID:	Not reported
TSDf Alt Name:	Not reported
Waste Code Description:	223 - Unspecified oil-containing waste
RCRA Code:	Not reported
Meth Code:	H135 - Discharge To Sewer/Potw Or Npdes(With Prior Storage--With Or Without Treatment)
Quantity Tons:	0.7923
Waste Quantity:	190
Quantity Unit:	G
Additional Code 1:	Not reported
Additional Code 2:	Not reported
Additional Code 3:	Not reported
Additional Code 4:	Not reported
Additional Code 5:	Not reported
Shipment Date:	20080326
Creation Date:	5/15/2008 18:30:17
Receipt Date:	20080326
Manifest ID:	002477284JJK
Trans EPA ID:	CAD982413262
Trans Name:	EVERGREEN ENVIRONMENTAL SERVICES
Trans 2 EPA ID:	Not reported
Trans 2 Name:	Not reported
TSDf EPA ID:	CAD980887418
Trans Name:	EVERGREEN OIL INC
TSDf Alt EPA ID:	Not reported
TSDf Alt Name:	Not reported
Waste Code Description:	221 - Waste oil and mixed oil
RCRA Code:	Not reported
Meth Code:	H135 - Discharge To Sewer/Potw Or Npdes(With Prior Storage--With Or Without Treatment)
Quantity Tons:	0.57
Waste Quantity:	150
Quantity Unit:	G
Additional Code 1:	Not reported
Additional Code 2:	Not reported
Additional Code 3:	Not reported
Additional Code 4:	Not reported
Additional Code 5:	Not reported
Shipment Date:	20080319
Creation Date:	5/16/2008 18:30:07
Receipt Date:	20080320
Manifest ID:	003775821JJK
Trans EPA ID:	CAD982413262
Trans Name:	EVERGREEN ENVIRONMENTAL SERVICES
Trans 2 EPA ID:	Not reported

Map ID
Direction
Distance
Elevation

MAP FINDINGS

Site

Database(s)

EDR ID Number
EPA ID Number

ALL WELD MACHINE & FABRICATION (Continued)

S113001755

Trans 2 Name: Not reported
TSDf EPA ID: CAD980887418
Trans Name: EVERGREEN OIL INC
TSDf Alt EPA ID: Not reported
TSDf Alt Name: Not reported
Waste Code Description: 221 - Waste oil and mixed oil
RCRA Code: Not reported
Meth Code: H141 - Storage, Bulking, And/Or Transfer Off Site--No Treatment/Reovery (H010-H129) Or (H131-H135)

Quantity Tons: 0.114
Waste Quantity: 30
Quantity Unit: G
Additional Code 1: Not reported
Additional Code 2: Not reported
Additional Code 3: Not reported
Additional Code 4: Not reported
Additional Code 5: Not reported

Additional Info:

Year: 2007
Gen EPA ID: CAD076316157

Shipment Date: 20071211
Creation Date: 3/6/2008 18:30:13
Receipt Date: 20071212
Manifest ID: 002476722JJK
Trans EPA ID: CAD982413262
Trans Name: EVERGREEN ENVIRONMENTAL SERVICES
Trans 2 EPA ID: Not reported
Trans 2 Name: Not reported
TSDf EPA ID: CAD980887418
Trans Name: EVERGREEN OIL INC
TSDf Alt EPA ID: Not reported
TSDf Alt Name: Not reported
Waste Code Description: 223 - Unspecified oil-containing waste
RCRA Code: Not reported
Meth Code: H141 - Storage, Bulking, And/Or Transfer Off Site--No Treatment/Reovery (H010-H129) Or (H131-H135)

Quantity Tons: 0.4587
Waste Quantity: 110
Quantity Unit: G
Additional Code 1: Not reported
Additional Code 2: Not reported
Additional Code 3: Not reported
Additional Code 4: Not reported
Additional Code 5: Not reported

Shipment Date: 20071121
Creation Date: 2/29/2008 18:30:52
Receipt Date: 20071124
Manifest ID: 002476636JJK
Trans EPA ID: CAD982413262
Trans Name: EVERGREEN ENVIRONMENTAL SERVICES
Trans 2 EPA ID: Not reported
Trans 2 Name: Not reported
TSDf EPA ID: CAD980887418
Trans Name: EVERGREEN OIL INC

Map ID
Direction
Distance
Elevation

MAP FINDINGS

Site

Database(s)

EDR ID Number
EPA ID Number

ALL WELD MACHINE & FABRICATION (Continued)

S113001755

TSDf Alt EPA ID:	Not reported
TSDf Alt Name:	Not reported
Waste Code Description:	223 - Unspecified oil-containing waste
RCRA Code:	Not reported
Meth Code:	H135 - Discharge To Sewer/Potw Or Npdes(With Prior Storage--With Or Without Treatment)
Quantity Tons:	0.85485
Waste Quantity:	205
Quantity Unit:	G
Additional Code 1:	Not reported
Additional Code 2:	Not reported
Additional Code 3:	Not reported
Additional Code 4:	Not reported
Additional Code 5:	Not reported
Shipment Date:	20070928
Creation Date:	12/28/2007 18:31:07
Receipt Date:	20070928
Manifest ID:	002587317JJK
Trans EPA ID:	CAD982413262
Trans Name:	EVERGREEN ENVIRONMENTAL SERVICES
Trans 2 EPA ID:	Not reported
Trans 2 Name:	Not reported
TSDf EPA ID:	CAD980887418
Trans Name:	EVERGREEN OIL INC
TSDf Alt EPA ID:	Not reported
TSDf Alt Name:	Not reported
Waste Code Description:	223 - Unspecified oil-containing waste
RCRA Code:	Not reported
Meth Code:	- Not reported
Quantity Tons:	0.81315
Waste Quantity:	195
Quantity Unit:	G
Additional Code 1:	Not reported
Additional Code 2:	Not reported
Additional Code 3:	Not reported
Additional Code 4:	Not reported
Additional Code 5:	Not reported
Shipment Date:	20070821
Creation Date:	11/6/2007 18:30:15
Receipt Date:	20070822
Manifest ID:	002587178JJK
Trans EPA ID:	CAD982413262
Trans Name:	EVERGREEN ENVIRONMENTAL SERVICES
Trans 2 EPA ID:	Not reported
Trans 2 Name:	Not reported
TSDf EPA ID:	CAD980887418
Trans Name:	EVERGREEN OIL INC
TSDf Alt EPA ID:	Not reported
TSDf Alt Name:	Not reported
Waste Code Description:	223 - Unspecified oil-containing waste
RCRA Code:	Not reported
Meth Code:	H141 - Storage, Bulking, And/Or Transfer Off Site--No Treatment/Reovery (H010-H129) Or (H131-H135)
Quantity Tons:	0.7506
Waste Quantity:	180

Map ID
Direction
Distance
Elevation

MAP FINDINGS

Site

Database(s)

EDR ID Number
EPA ID Number

ALL WELD MACHINE & FABRICATION (Continued)

S113001755

Quantity Unit:	G
Additional Code 1:	Not reported
Additional Code 2:	Not reported
Additional Code 3:	Not reported
Additional Code 4:	Not reported
Additional Code 5:	Not reported
Shipment Date:	20070703
Creation Date:	11/3/2007 18:30:43
Receipt Date:	20070703
Manifest ID:	002531122JJK
Trans EPA ID:	CAD982413262
Trans Name:	EVERGREEN ENVIRONMENTAL SERVICES
Trans 2 EPA ID:	Not reported
Trans 2 Name:	Not reported
TSDf EPA ID:	CAD980887418
Trans Name:	EVERGREEN OIL INC
TSDf Alt EPA ID:	Not reported
TSDf Alt Name:	Not reported
Waste Code Description:	223 - Unspecified oil-containing waste
RCRA Code:	Not reported
Meth Code:	H141 - Storage, Bulking, And/Or Transfer Off Site--No Treatment/Reovery (H010-H129) Or (H131-H135)
Quantity Tons:	0.68805
Waste Quantity:	165
Quantity Unit:	G
Additional Code 1:	Not reported
Additional Code 2:	Not reported
Additional Code 3:	Not reported
Additional Code 4:	Not reported
Additional Code 5:	Not reported
Shipment Date:	20070516
Creation Date:	10/10/2007 18:30:31
Receipt Date:	20070517
Manifest ID:	002544243JJK
Trans EPA ID:	CAD028277036
Trans Name:	ASBURY ENVIRONMENTAL SERVICES
Trans 2 EPA ID:	Not reported
Trans 2 Name:	Not reported
TSDf EPA ID:	CAL000161743
Trans Name:	ALVISO INDEPENDENT OIL
TSDf Alt EPA ID:	Not reported
TSDf Alt Name:	Not reported
Waste Code Description:	223 - Unspecified oil-containing waste
RCRA Code:	Not reported
Meth Code:	H141 - Storage, Bulking, And/Or Transfer Off Site--No Treatment/Reovery (H010-H129) Or (H131-H135)
Quantity Tons:	0.2919
Waste Quantity:	70
Quantity Unit:	G
Additional Code 1:	Not reported
Additional Code 2:	Not reported
Additional Code 3:	Not reported
Additional Code 4:	Not reported
Additional Code 5:	Not reported

Map ID
Direction
Distance
Elevation

MAP FINDINGS

Site

Database(s)

EDR ID Number
EPA ID Number

ALL WELD MACHINE & FABRICATION (Continued)

S113001755

Shipment Date: 20070413
Creation Date: 8/29/2007 18:30:14
Receipt Date: 20070413
Manifest ID: 002098855JJK
Trans EPA ID: CAD028277036
Trans Name: ASBURY ENVIRONMENTAL SERVICES
Trans 2 EPA ID: Not reported
Trans 2 Name: Not reported
TSDf EPA ID: CAL000161743
Trans Name: ALVISO INDEPENDENT OIL
TSDf Alt EPA ID: Not reported
TSDf Alt Name: Not reported
Waste Code Description: 223 - Unspecified oil-containing waste
RCRA Code: Not reported
Meth Code: H141 - Storage, Bulking, And/Or Transfer Off Site--No Treatment/Reovery (H010-H129) Or (H131-H135)

Quantity Tons: 0.56295
Waste Quantity: 135
Quantity Unit: G
Additional Code 1: Not reported
Additional Code 2: Not reported
Additional Code 3: Not reported
Additional Code 4: Not reported
Additional Code 5: Not reported

Shipment Date: 20070404
Creation Date: 8/23/2007 18:30:27
Receipt Date: 20070409
Manifest ID: 000271519SKS
Trans EPA ID: TXR000050930
Trans Name: SAFETY-KLEEN SYSTEMS INC
Trans 2 EPA ID: Not reported
Trans 2 Name: Not reported
TSDf EPA ID: CA0000084517
Trans Name: SAFETY-KLEEN SYSTEMS INC
TSDf Alt EPA ID: Not reported
TSDf Alt Name: Not reported
Waste Code Description: 134 - Aqueous solution with <10% total organic residues
RCRA Code: Not reported
Meth Code: H141 - Storage, Bulking, And/Or Transfer Off Site--No Treatment/Reovery (H010-H129) Or (H131-H135)

Quantity Tons: 0.0588
Waste Quantity: 14
Quantity Unit: G
Additional Code 1: Not reported
Additional Code 2: Not reported
Additional Code 3: Not reported
Additional Code 4: Not reported
Additional Code 5: Not reported

Shipment Date: 20070202
Creation Date: 8/9/2007 18:30:45
Receipt Date: 20070205
Manifest ID: 002104708JJK
Trans EPA ID: CAD028277036
Trans Name: ASBURY ENVIRONMENTAL SERVICES
Trans 2 EPA ID: Not reported

Map ID
Direction
Distance
Elevation

MAP FINDINGS

Site

Database(s)

EDR ID Number
EPA ID Number

ALL WELD MACHINE & FABRICATION (Continued)

S113001755

Trans 2 Name: Not reported
TSDf EPA ID: CAL000161743
Trans Name: ALVISO INDEPENDENT OIL
TSDf Alt EPA ID: Not reported
TSDf Alt Name: Not reported
Waste Code Description: 223 - Unspecified oil-containing waste
RCRA Code: Not reported
Meth Code: H141 - Storage, Bulking, And/Or Transfer Off Site--No Treatment/Reovery (H010-H129) Or (H131-H135)

Quantity Tons: 0.417
Waste Quantity: 100
Quantity Unit: G
Additional Code 1: Not reported
Additional Code 2: Not reported
Additional Code 3: Not reported
Additional Code 4: Not reported
Additional Code 5: Not reported

Shipment Date: 20070125
Creation Date: 8/9/2007 18:30:19
Receipt Date: 20070125
Manifest ID: 002099988JJK
Trans EPA ID: CAD028277036
Trans Name: ASBURY ENVIRONMENTAL SERVICES
Trans 2 EPA ID: Not reported
Trans 2 Name: Not reported
TSDf EPA ID: CAL000161743
Trans Name: ALVISO INDEPENDENT OIL
TSDf Alt EPA ID: Not reported
TSDf Alt Name: Not reported
Waste Code Description: 352 - Other organic solids
RCRA Code: Not reported
Meth Code: H141 - Storage, Bulking, And/Or Transfer Off Site--No Treatment/Reovery (H010-H129) Or (H131-H135)

Quantity Tons: 0.25
Waste Quantity: 500
Quantity Unit: P
Additional Code 1: Not reported
Additional Code 2: Not reported
Additional Code 3: Not reported
Additional Code 4: Not reported
Additional Code 5: Not reported

Additional Info:

Year: 1995
Gen EPA ID: CAD076316157

Shipment Date: 19951228
Creation Date: 9/18/1996 0:00:00
Receipt Date: 19951228
Manifest ID: 95600114
Trans EPA ID: CAD980695761
Trans Name: Not reported
Trans 2 EPA ID: Not reported
Trans 2 Name: Not reported
TSDf EPA ID: CAD980887418
Trans Name: Not reported

Map ID
Direction
Distance
Elevation

MAP FINDINGS

Site

Database(s)

EDR ID Number
EPA ID Number

ALL WELD MACHINE & FABRICATION (Continued)

S113001755

TSDf Alt EPA ID: CAD980887418
TSDf Alt Name: Not reported
Waste Code Description: 221 - Waste oil and mixed oil
RCRA Code: Not reported
Meth Code: R01 - Recycler
Quantity Tons: 0.893
Waste Quantity: 235
Quantity Unit: G
Additional Code 1: Not reported
Additional Code 2: Not reported
Additional Code 3: Not reported
Additional Code 4: Not reported
Additional Code 5: Not reported

Shipment Date: 19951103
Creation Date: 7/26/1996 0:00:00
Receipt Date: 19951114
Manifest ID: 95332126
Trans EPA ID: CAD980695761
Trans Name: Not reported
Trans 2 EPA ID: Not reported
Trans 2 Name: Not reported
TSDf EPA ID: CAT080031628
Trans Name: Not reported
TSDf Alt EPA ID: Not reported
TSDf Alt Name: Not reported
Waste Code Description: 221 - Waste oil and mixed oil
RCRA Code: F001
Meth Code: R01 - Recycler
Quantity Tons: 0.684
Waste Quantity: 180
Quantity Unit: G
Additional Code 1: Not reported
Additional Code 2: Not reported
Additional Code 3: Not reported
Additional Code 4: Not reported
Additional Code 5: Not reported

Shipment Date: 19950801
Creation Date: 4/3/1996 0:00:00
Receipt Date: 19950801
Manifest ID: 95643804
Trans EPA ID: CAD980695761
Trans Name: Not reported
Trans 2 EPA ID: Not reported
Trans 2 Name: Not reported
TSDf EPA ID: CAD980887418
Trans Name: Not reported
TSDf Alt EPA ID: CAD980887418
TSDf Alt Name: Not reported
Waste Code Description: 221 - Waste oil and mixed oil
RCRA Code: Not reported
Meth Code: R01 - Recycler
Quantity Tons: 0.627
Waste Quantity: 165
Quantity Unit: G
Additional Code 1: Not reported

Map ID
Direction
Distance
Elevation

MAP FINDINGS

Site

Database(s)

EDR ID Number
EPA ID Number

ALL WELD MACHINE & FABRICATION (Continued)

S113001755

Additional Code 2:	Not reported
Additional Code 3:	Not reported
Additional Code 4:	Not reported
Additional Code 5:	Not reported
Shipment Date:	19950209
Creation Date:	10/20/1995 0:00:00
Receipt Date:	19950214
Manifest ID:	93124106
Trans EPA ID:	CAD980695761
Trans Name:	Not reported
Trans 2 EPA ID:	Not reported
Trans 2 Name:	Not reported
TSDF EPA ID:	CAT080031628
Trans Name:	Not reported
TSDF Alt EPA ID:	Not reported
TSDF Alt Name:	Not reported
Waste Code Description:	221 - Waste oil and mixed oil
RCRA Code:	F001
Meth Code:	R01 - Recycler
Quantity Tons:	0.665
Waste Quantity:	175
Quantity Unit:	G
Additional Code 1:	Not reported
Additional Code 2:	Not reported
Additional Code 3:	Not reported
Additional Code 4:	Not reported
Additional Code 5:	Not reported
Additional Info:	
Year:	2001
Gen EPA ID:	CAD076316157
Shipment Date:	20011115
Creation Date:	1/16/2002 0:00:00
Receipt Date:	20011116
Manifest ID:	20816044
Trans EPA ID:	CAR000007013
Trans Name:	Not reported
Trans 2 EPA ID:	Not reported
Trans 2 Name:	Not reported
TSDF EPA ID:	CAL000161743
Trans Name:	Not reported
TSDF Alt EPA ID:	CAL000161743
TSDF Alt Name:	Not reported
Waste Code Description:	223 - Unspecified oil-containing waste
RCRA Code:	Not reported
Meth Code:	R01 - Recycler
Quantity Tons:	0.2085
Waste Quantity:	50
Quantity Unit:	G
Additional Code 1:	Not reported
Additional Code 2:	Not reported
Additional Code 3:	Not reported
Additional Code 4:	Not reported
Additional Code 5:	Not reported

Map ID
Direction
Distance
Elevation

MAP FINDINGS

Site

Database(s)

EDR ID Number
EPA ID Number

ALL WELD MACHINE & FABRICATION (Continued)

S113001755

Shipment Date: 20011017
Creation Date: 12/17/2001 0:00:00
Receipt Date: 20011018
Manifest ID: 99648687
Trans EPA ID: CAR000007013
Trans Name: Not reported
Trans 2 EPA ID: Not reported
Trans 2 Name: Not reported
TSDf EPA ID: CAL000161743
Trans Name: Not reported
TSDf Alt EPA ID: CAL000161743
TSDf Alt Name: Not reported
Waste Code Description: 223 - Unspecified oil-containing waste
RCRA Code: Not reported
Meth Code: R01 - Recycler
Quantity Tons: 0.2293
Waste Quantity: 55
Quantity Unit: G
Additional Code 1: Not reported
Additional Code 2: Not reported
Additional Code 3: Not reported
Additional Code 4: Not reported
Additional Code 5: Not reported

Shipment Date: 20010831
Creation Date: 11/1/2001 0:00:00
Receipt Date: 20010831
Manifest ID: 20816094
Trans EPA ID: CAR000007013
Trans Name: Not reported
Trans 2 EPA ID: Not reported
Trans 2 Name: Not reported
TSDf EPA ID: CAL000161743
Trans Name: Not reported
TSDf Alt EPA ID: CAL000161743
TSDf Alt Name: Not reported
Waste Code Description: 352 - Other organic solids
RCRA Code: Not reported
Meth Code: H01 - Transfer Station
Quantity Tons: 0.1
Waste Quantity: 200
Quantity Unit: P
Additional Code 1: Not reported
Additional Code 2: Not reported
Additional Code 3: Not reported
Additional Code 4: Not reported
Additional Code 5: Not reported

Shipment Date: 20010824
Creation Date: 10/23/2001 0:00:00
Receipt Date: 20010827
Manifest ID: 99648745
Trans EPA ID: CAR000007013
Trans Name: Not reported
Trans 2 EPA ID: Not reported
Trans 2 Name: Not reported
TSDf EPA ID: CAL000161743

Map ID
Direction
Distance
Elevation

MAP FINDINGS

Site

Database(s)

EDR ID Number
EPA ID Number

ALL WELD MACHINE & FABRICATION (Continued)

S113001755

Trans Name: Not reported
TSDf Alt EPA ID: CAL000161743
TSDf Alt Name: Not reported
Waste Code Description: 223 - Unspecified oil-containing waste
RCRA Code: Not reported
Meth Code: R01 - Recycler
Quantity Tons: 0.2085
Waste Quantity: 50
Quantity Unit: G
Additional Code 1: Not reported
Additional Code 2: Not reported
Additional Code 3: Not reported
Additional Code 4: Not reported
Additional Code 5: Not reported

Shipment Date: 20010716
Creation Date: 10/1/2001 0:00:00
Receipt Date: 20010717
Manifest ID: 99643841
Trans EPA ID: CAR000007013
Trans Name: Not reported
Trans 2 EPA ID: Not reported
Trans 2 Name: Not reported
TSDf EPA ID: CAL000161743
Trans Name: Not reported
TSDf Alt EPA ID: CAL000161743
TSDf Alt Name: Not reported
Waste Code Description: 223 - Unspecified oil-containing waste
RCRA Code: Not reported
Meth Code: R01 - Recycler
Quantity Tons: 0.3336
Waste Quantity: 80
Quantity Unit: G
Additional Code 1: Not reported
Additional Code 2: Not reported
Additional Code 3: Not reported
Additional Code 4: Not reported
Additional Code 5: Not reported

Shipment Date: 20010618
Creation Date: 8/14/2001 0:00:00
Receipt Date: 20010619
Manifest ID: 99643849
Trans EPA ID: CAR000007013
Trans Name: Not reported
Trans 2 EPA ID: Not reported
Trans 2 Name: Not reported
TSDf EPA ID: CAL000161743
Trans Name: Not reported
TSDf Alt EPA ID: CAL000161743
TSDf Alt Name: Not reported
Waste Code Description: 223 - Unspecified oil-containing waste
RCRA Code: Not reported
Meth Code: R01 - Recycler
Quantity Tons: 0.3336
Waste Quantity: 80
Quantity Unit: G

Map ID
Direction
Distance
Elevation

MAP FINDINGS

Site

Database(s)

EDR ID Number
EPA ID Number

ALL WELD MACHINE & FABRICATION (Continued)

S113001755

Additional Code 1:	Not reported
Additional Code 2:	Not reported
Additional Code 3:	Not reported
Additional Code 4:	Not reported
Additional Code 5:	Not reported
Shipment Date:	20010402
Creation Date:	5/31/2001 0:00:00
Receipt Date:	20010404
Manifest ID:	20618169
Trans EPA ID:	SCR000075150
Trans Name:	Not reported
Trans 2 EPA ID:	Not reported
Trans 2 Name:	Not reported
TSDf EPA ID:	CAD053044053
Trans Name:	Not reported
TSDf Alt EPA ID:	Not reported
TSDf Alt Name:	Not reported
Waste Code Description:	741 - Liquids with halogenated organic compounds > 1000 mg/l
RCRA Code:	D001
Meth Code:	H01 - Transfer Station
Quantity Tons:	0.1125
Waste Quantity:	27
Quantity Unit:	G
Additional Code 1:	Not reported
Additional Code 2:	Not reported
Additional Code 3:	Not reported
Additional Code 4:	Not reported
Additional Code 5:	Not reported
Shipment Date:	20010222
Creation Date:	4/30/2001 0:00:00
Receipt Date:	20010223
Manifest ID:	20817291
Trans EPA ID:	CAD982413262
Trans Name:	Not reported
Trans 2 EPA ID:	Not reported
Trans 2 Name:	Not reported
TSDf EPA ID:	CAD980887418
Trans Name:	Not reported
TSDf Alt EPA ID:	CAD980887418
TSDf Alt Name:	Not reported
Waste Code Description:	221 - Waste oil and mixed oil
RCRA Code:	Not reported
Meth Code:	R01 - Recycler
Quantity Tons:	0.342
Waste Quantity:	90
Quantity Unit:	G
Additional Code 1:	Not reported
Additional Code 2:	Not reported
Additional Code 3:	Not reported
Additional Code 4:	Not reported
Additional Code 5:	Not reported
Additional Info:	
Year:	2009
Gen EPA ID:	CAD076316157

Map ID
Direction
Distance
Elevation

MAP FINDINGS

Site

Database(s)

EDR ID Number
EPA ID Number

ALL WELD MACHINE & FABRICATION (Continued)

S113001755

Shipment Date:	20091214
Creation Date:	2/3/2010 18:30:41
Receipt Date:	20091214
Manifest ID:	006082140JJK
Trans EPA ID:	CAD982413262
Trans Name:	EVERGREEN ENVIRONMENTAL SERVICES
Trans 2 EPA ID:	Not reported
Trans 2 Name:	Not reported
TSDf EPA ID:	CAD980887418
Trans Name:	EVERGREEN OIL INC
TSDf Alt EPA ID:	Not reported
TSDf Alt Name:	Not reported
Waste Code Description:	223 - Unspecified oil-containing waste
RCRA Code:	Not reported
Meth Code:	H135 - Discharge To Sewer/Potw Or Npdes(With Prior Storage--With Or Without Treatment)
Quantity Tons:	1.01748
Waste Quantity:	244
Quantity Unit:	G
Additional Code 1:	Not reported
Additional Code 2:	Not reported
Additional Code 3:	Not reported
Additional Code 4:	Not reported
Additional Code 5:	Not reported
Shipment Date:	20090630
Creation Date:	7/31/2009 18:30:37
Receipt Date:	20090630
Manifest ID:	004004949JJK
Trans EPA ID:	CAD982413262
Trans Name:	EVERGREEN ENVIRONMENTAL SERVICES
Trans 2 EPA ID:	Not reported
Trans 2 Name:	Not reported
TSDf EPA ID:	CAD980887418
Trans Name:	EVERGREEN OIL INC
TSDf Alt EPA ID:	Not reported
TSDf Alt Name:	Not reported
Waste Code Description:	223 - Unspecified oil-containing waste
RCRA Code:	Not reported
Meth Code:	H135 - Discharge To Sewer/Potw Or Npdes(With Prior Storage--With Or Without Treatment)
Quantity Tons:	0.5004
Waste Quantity:	120
Quantity Unit:	G
Additional Code 1:	Not reported
Additional Code 2:	Not reported
Additional Code 3:	Not reported
Additional Code 4:	Not reported
Additional Code 5:	Not reported
Shipment Date:	20090319
Creation Date:	4/14/2009 18:30:30
Receipt Date:	20090319
Manifest ID:	004004642JJK
Trans EPA ID:	CAD982413262
Trans Name:	EVERGREEN ENVIRONMENTAL SERVICES
Trans 2 EPA ID:	Not reported

Map ID
Direction
Distance
Elevation

MAP FINDINGS

Site

Database(s)

EDR ID Number
EPA ID Number

ALL WELD MACHINE & FABRICATION (Continued)

S113001755

Trans 2 Name: Not reported
TSDf EPA ID: CAD980887418
Trans Name: EVERGREEN OIL INC
TSDf Alt EPA ID: Not reported
TSDf Alt Name: Not reported
Waste Code Description: 223 - Unspecified oil-containing waste
RCRA Code: Not reported
Meth Code: H141 - Storage, Bulking, And/Or Transfer Off Site--No Treatment/Reovery (H010-H129) Or (H131-H135)

Quantity Tons: 1.1259
Waste Quantity: 270
Quantity Unit: G
Additional Code 1: Not reported
Additional Code 2: Not reported
Additional Code 3: Not reported
Additional Code 4: Not reported
Additional Code 5: Not reported

Additional Info:

Year: 1994
Gen EPA ID: CAD076316157

Shipment Date: 19940920
Creation Date: 3/28/1996 0:00:00
Receipt Date: 19941005
Manifest ID: 93124277
Trans EPA ID: CAD980695761
Trans Name: Not reported
Trans 2 EPA ID: Not reported
Trans 2 Name: Not reported
TSDf EPA ID: CAT080031628
Trans Name: Not reported
TSDf Alt EPA ID: CAT080031628
TSDf Alt Name: Not reported
Waste Code Description: 221 - Waste oil and mixed oil
RCRA Code: F001
Meth Code: R01 - Recycler
Quantity Tons: 0.76
Waste Quantity: 200
Quantity Unit: G
Additional Code 1: Not reported
Additional Code 2: Not reported
Additional Code 3: Not reported
Additional Code 4: Not reported
Additional Code 5: Not reported

Shipment Date: 19940808
Creation Date: 3/26/1996 0:00:00
Receipt Date: 19940810
Manifest ID: 93124149
Trans EPA ID: CAD980695761
Trans Name: Not reported
Trans 2 EPA ID: Not reported
Trans 2 Name: Not reported
TSDf EPA ID: CAT080031628
Trans Name: Not reported
TSDf Alt EPA ID: CAT080031628

Map ID
Direction
Distance
Elevation

MAP FINDINGS

Site

Database(s)

EDR ID Number
EPA ID Number

ALL WELD MACHINE & FABRICATION (Continued)

S113001755

TSDF Alt Name: Not reported
Waste Code Description: 221 - Waste oil and mixed oil
RCRA Code: F001
Meth Code: R01 - Recycler
Quantity Tons: 0.418
Waste Quantity: 110
Quantity Unit: G
Additional Code 1: Not reported
Additional Code 2: Not reported
Additional Code 3: Not reported
Additional Code 4: Not reported
Additional Code 5: Not reported

Shipment Date: 19940504
Creation Date: 3/26/1996 0:00:00
Receipt Date: 19940511
Manifest ID: 93170894
Trans EPA ID: CAD980695761
Trans Name: Not reported
Trans 2 EPA ID: Not reported
Trans 2 Name: Not reported
TSDF EPA ID: CAT080031628
Trans Name: Not reported
TSDF Alt EPA ID: CAT080031628
TSDF Alt Name: Not reported
Waste Code Description: 221 - Waste oil and mixed oil
RCRA Code: F001
Meth Code: R01 - Recycler
Quantity Tons: 0.646
Waste Quantity: 170
Quantity Unit: G
Additional Code 1: Not reported
Additional Code 2: Not reported
Additional Code 3: Not reported
Additional Code 4: Not reported
Additional Code 5: Not reported

Additional Info:

Year: 2013
Gen EPA ID: CAD076316157

Shipment Date: 20130809
Creation Date: 9/22/2013 22:15:19
Receipt Date: 20130809
Manifest ID: 010835217JJK
Trans EPA ID: CAD982413262
Trans Name: EVERGREEN ENVIRONMENTAL SERVICES
Trans 2 EPA ID: Not reported
Trans 2 Name: Not reported
TSDF EPA ID: CAD980887418
Trans Name: EVERGREEN OIL INC
TSDF Alt EPA ID: Not reported
TSDF Alt Name: Not reported
Waste Code Description: 223 - Unspecified oil-containing waste
RCRA Code: Not reported
Meth Code: H141 - Storage, Bulking, And/Or Transfer Off Site--No Treatment/Recovery (H010-H129) Or (H131-H135)

Map ID
Direction
Distance
Elevation

MAP FINDINGS

Site

Database(s)

EDR ID Number
EPA ID Number

ALL WELD MACHINE & FABRICATION (Continued)

S113001755

Quantity Tons: 1.14675
Waste Quantity: 275
Quantity Unit: G
Additional Code 1: Not reported
Additional Code 2: Not reported
Additional Code 3: Not reported
Additional Code 4: Not reported
Additional Code 5: Not reported

Shipment Date: 20130417
Creation Date: 6/7/2013 22:15:20
Receipt Date: 20130417
Manifest ID: 009434362JJK
Trans EPA ID: CAD982413262
Trans Name: EVERGREEN ENVIRONMENTAL SERVICES
Trans 2 EPA ID: Not reported
Trans 2 Name: Not reported
TSDf EPA ID: CAD980887418
Trans Name: EVERGREEN OIL INC
TSDf Alt EPA ID: Not reported
TSDf Alt Name: Not reported
Waste Code Description: 223 - Unspecified oil-containing waste
RCRA Code: Not reported
Meth Code: H141 - Storage, Bulking, And/Or Transfer Off Site--No Treatment/Reovery (H010-H129) Or (H131-H135)

Quantity Tons: 1.0425
Waste Quantity: 250
Quantity Unit: G
Additional Code 1: Not reported
Additional Code 2: Not reported
Additional Code 3: Not reported
Additional Code 4: Not reported
Additional Code 5: Not reported

Shipment Date: 20130205
Creation Date: 3/19/2013 22:15:35
Receipt Date: 20130205
Manifest ID: 009434320JJK
Trans EPA ID: CAD982413262
Trans Name: EVERGREEN ENVIRONMENTAL SERVICES
Trans 2 EPA ID: Not reported
Trans 2 Name: Not reported
TSDf EPA ID: CAD980887418
Trans Name: EVERGREEN OIL INC
TSDf Alt EPA ID: Not reported
TSDf Alt Name: Not reported
Waste Code Description: 223 - Unspecified oil-containing waste
RCRA Code: Not reported
Meth Code: H135 - Discharge To Sewer/Potw Or Npdes(With Prior Storage--With Or Without Treatment)

Quantity Tons: 0.9174
Waste Quantity: 220
Quantity Unit: G
Additional Code 1: Not reported
Additional Code 2: Not reported
Additional Code 3: Not reported
Additional Code 4: Not reported

Map ID
Direction
Distance
Elevation

MAP FINDINGS

Site

Database(s)

EDR ID Number
EPA ID Number

ALL WELD MACHINE & FABRICATION (Continued)

S113001755

Additional Code 5: Not reported

Additional Info:

Year: 2002
Gen EPA ID: CAD076316157

Shipment Date: 20021114
Creation Date: 2/13/2003 18:31:35
Receipt Date: 20021115
Manifest ID: 21532062
Trans EPA ID: CAR000007013
Trans Name: Not reported
Trans 2 EPA ID: Not reported
Trans 2 Name: Not reported
TSDf EPA ID: CAL000161743
Trans Name: Not reported
TSDf Alt EPA ID: Not reported
TSDf Alt Name: Not reported
Waste Code Description: 223 - Unspecified oil-containing waste
RCRA Code: Not reported
Meth Code: R01 - Recycler
Quantity Tons: 0.417
Waste Quantity: 100
Quantity Unit: G
Additional Code 1: Not reported
Additional Code 2: Not reported
Additional Code 3: Not reported
Additional Code 4: Not reported
Additional Code 5: Not reported

Shipment Date: 20021113
Creation Date: 2/21/2003 10:41:38
Receipt Date: 20021113
Manifest ID: 22127690
Trans EPA ID: CAR000007013
Trans Name: Not reported
Trans 2 EPA ID: Not reported
Trans 2 Name: Not reported
TSDf EPA ID: CAL000161743
Trans Name: Not reported
TSDf Alt EPA ID: Not reported
TSDf Alt Name: Not reported
Waste Code Description: 223 - Unspecified oil-containing waste
RCRA Code: Not reported
Meth Code: R01 - Recycler
Quantity Tons: 0.0834
Waste Quantity: 20
Quantity Unit: G
Additional Code 1: Not reported
Additional Code 2: Not reported
Additional Code 3: Not reported
Additional Code 4: Not reported
Additional Code 5: Not reported

Shipment Date: 20021023
Creation Date: 2/10/2003 18:31:16
Receipt Date: 20021024

Map ID
Direction
Distance
Elevation

MAP FINDINGS

Site

Database(s)

EDR ID Number
EPA ID Number

ALL WELD MACHINE & FABRICATION (Continued)

S113001755

Manifest ID: 21087966
Trans EPA ID: CAR000007013
Trans Name: Not reported
Trans 2 EPA ID: Not reported
Trans 2 Name: Not reported
TSDf EPA ID: CAL000161743
Trans Name: Not reported
TSDf Alt EPA ID: Not reported
TSDf Alt Name: Not reported
Waste Code Description: 223 - Unspecified oil-containing waste
RCRA Code: Not reported
Meth Code: R01 - Recycler
Quantity Tons: 0.6255
Waste Quantity: 150
Quantity Unit: G
Additional Code 1: Not reported
Additional Code 2: Not reported
Additional Code 3: Not reported
Additional Code 4: Not reported
Additional Code 5: Not reported

Shipment Date: 20021018
Creation Date: 2/6/2003 18:31:16
Receipt Date: 20021018
Manifest ID: 21087958
Trans EPA ID: CAR000007013
Trans Name: Not reported
Trans 2 EPA ID: Not reported
Trans 2 Name: Not reported
TSDf EPA ID: CAL000161743
Trans Name: Not reported
TSDf Alt EPA ID: Not reported
TSDf Alt Name: Not reported
Waste Code Description: 223 - Unspecified oil-containing waste
RCRA Code: Not reported
Meth Code: R01 - Recycler
Quantity Tons: 0.5004
Waste Quantity: 120
Quantity Unit: G
Additional Code 1: Not reported
Additional Code 2: Not reported
Additional Code 3: Not reported
Additional Code 4: Not reported
Additional Code 5: Not reported

Shipment Date: 20020926
Creation Date: 1/28/2003 18:31:46
Receipt Date: 20020926
Manifest ID: 21087695
Trans EPA ID: CAR000007013
Trans Name: Not reported
Trans 2 EPA ID: Not reported
Trans 2 Name: Not reported
TSDf EPA ID: CAL000161743
Trans Name: Not reported
TSDf Alt EPA ID: Not reported
TSDf Alt Name: Not reported

Map ID
Direction
Distance
Elevation

MAP FINDINGS

Site

Database(s)

EDR ID Number
EPA ID Number

ALL WELD MACHINE & FABRICATION (Continued)

S113001755

Waste Code Description: 223 - Unspecified oil-containing waste
RCRA Code: Not reported
Meth Code: R01 - Recycler
Quantity Tons: 0.52125
Waste Quantity: 125
Quantity Unit: G
Additional Code 1: Not reported
Additional Code 2: Not reported
Additional Code 3: Not reported
Additional Code 4: Not reported
Additional Code 5: Not reported

Shipment Date: 20020917
Creation Date: 1/27/2003 18:33:26
Receipt Date: 20020917
Manifest ID: 22127266
Trans EPA ID: CAR000007013
Trans Name: Not reported
Trans 2 EPA ID: Not reported
Trans 2 Name: Not reported
TSDf EPA ID: CAL000161743
Trans Name: Not reported
TSDf Alt EPA ID: Not reported
TSDf Alt Name: Not reported
Waste Code Description: 223 - Unspecified oil-containing waste
RCRA Code: Not reported
Meth Code: R01 - Recycler
Quantity Tons: 0.06255
Waste Quantity: 15
Quantity Unit: G
Additional Code 1: Not reported
Additional Code 2: Not reported
Additional Code 3: Not reported
Additional Code 4: Not reported
Additional Code 5: Not reported

Shipment Date: 20020826
Creation Date: 3/14/2003 18:31:30
Receipt Date: 20020827
Manifest ID: 21087697
Trans EPA ID: CAR000007013
Trans Name: Not reported
Trans 2 EPA ID: Not reported
Trans 2 Name: Not reported
TSDf EPA ID: CAL000161743
Trans Name: Not reported
TSDf Alt EPA ID: Not reported
TSDf Alt Name: Not reported
Waste Code Description: 223 - Unspecified oil-containing waste
RCRA Code: Not reported
Meth Code: R01 - Recycler
Quantity Tons: 0.5004
Waste Quantity: 120
Quantity Unit: G
Additional Code 1: Not reported
Additional Code 2: Not reported
Additional Code 3: Not reported

Map ID
Direction
Distance
Elevation

MAP FINDINGS

Site

Database(s)

EDR ID Number
EPA ID Number

ALL WELD MACHINE & FABRICATION (Continued)

S113001755

Additional Code 4:	Not reported
Additional Code 5:	Not reported
Shipment Date:	20020709
Creation Date:	9/3/2002 18:32:13
Receipt Date:	20020709
Manifest ID:	21529692
Trans EPA ID:	CAR000007013
Trans Name:	Not reported
Trans 2 EPA ID:	Not reported
Trans 2 Name:	Not reported
TSDf EPA ID:	CAL000161743
Trans Name:	Not reported
TSDf Alt EPA ID:	Not reported
TSDf Alt Name:	Not reported
Waste Code Description:	223 - Unspecified oil-containing waste
RCRA Code:	Not reported
Meth Code:	R01 - Recycler
Quantity Tons:	0.1251
Waste Quantity:	30
Quantity Unit:	G
Additional Code 1:	Not reported
Additional Code 2:	Not reported
Additional Code 3:	Not reported
Additional Code 4:	Not reported
Additional Code 5:	Not reported
Shipment Date:	20020412
Creation Date:	7/29/2002 18:38:23
Receipt Date:	20020412
Manifest ID:	21084400
Trans EPA ID:	CAR000007013
Trans Name:	Not reported
Trans 2 EPA ID:	Not reported
Trans 2 Name:	Not reported
TSDf EPA ID:	CAL000161743
Trans Name:	Not reported
TSDf Alt EPA ID:	Not reported
TSDf Alt Name:	Not reported
Waste Code Description:	352 - Other organic solids
RCRA Code:	Not reported
Meth Code:	H01 - Transfer Station
Quantity Tons:	0.1
Waste Quantity:	200
Quantity Unit:	P
Additional Code 1:	Not reported
Additional Code 2:	Not reported
Additional Code 3:	Not reported
Additional Code 4:	Not reported
Additional Code 5:	Not reported
Shipment Date:	20020411
Creation Date:	7/17/2002 18:33:08
Receipt Date:	20020412
Manifest ID:	20816879
Trans EPA ID:	CAR000007013
Trans Name:	Not reported

Map ID
Direction
Distance
Elevation

MAP FINDINGS

Site

Database(s)

EDR ID Number
EPA ID Number

ALL WELD MACHINE & FABRICATION (Continued)

S113001755

Trans 2 EPA ID: Not reported
Trans 2 Name: Not reported
TSDf EPA ID: CAL000161743
Trans Name: Not reported
TSDf Alt EPA ID: Not reported
TSDf Alt Name: Not reported
Waste Code Description: 223 - Unspecified oil-containing waste
RCRA Code: Not reported
Meth Code: R01 - Recycler
Quantity Tons: 0.2502
Waste Quantity: 60
Quantity Unit: G
Additional Code 1: Not reported
Additional Code 2: Not reported
Additional Code 3: Not reported
Additional Code 4: Not reported
Additional Code 5: Not reported

Additional Info:

Year: 1996
Gen EPA ID: CAD076316157

Shipment Date: 19961119
Creation Date: 5/20/1997 0:00:00
Receipt Date: 19961119
Manifest ID: 96332038
Trans EPA ID: CAD982413262
Trans Name: Not reported
Trans 2 EPA ID: Not reported
Trans 2 Name: Not reported
TSDf EPA ID: CAD980887418
Trans Name: Not reported
TSDf Alt EPA ID: Not reported
TSDf Alt Name: Not reported
Waste Code Description: 221 - Waste oil and mixed oil
RCRA Code: Not reported
Meth Code: R01 - Recycler
Quantity Tons: 0.912
Waste Quantity: 240
Quantity Unit: G
Additional Code 1: Not reported
Additional Code 2: Not reported
Additional Code 3: Not reported
Additional Code 4: Not reported
Additional Code 5: Not reported

Shipment Date: 19961023
Creation Date: 5/20/1997 0:00:00
Receipt Date: 19961024
Manifest ID: 95856230
Trans EPA ID: CAD982413262
Trans Name: Not reported
Trans 2 EPA ID: Not reported
Trans 2 Name: Not reported
TSDf EPA ID: CAT080031628
Trans Name: Not reported
TSDf Alt EPA ID: Not reported

Map ID
Direction
Distance
Elevation

MAP FINDINGS

Site

Database(s)

EDR ID Number
EPA ID Number

ALL WELD MACHINE & FABRICATION (Continued)

S113001755

TSDf Alt Name: Not reported
Waste Code Description: 221 - Waste oil and mixed oil
RCRA Code: F001
Meth Code: R01 - Recycler
Quantity Tons: 0.1634
Waste Quantity: 43
Quantity Unit: G
Additional Code 1: Not reported
Additional Code 2: Not reported
Additional Code 3: Not reported
Additional Code 4: Not reported
Additional Code 5: Not reported

Shipment Date: 19960924
Creation Date: 6/26/1997 0:00:00
Receipt Date: 19960925
Manifest ID: 96338866
Trans EPA ID: CAD982413262
Trans Name: Not reported
Trans 2 EPA ID: Not reported
Trans 2 Name: Not reported
TSDf EPA ID: CAD980887418
Trans Name: Not reported
TSDf Alt EPA ID: CAD980887418
TSDf Alt Name: Not reported
Waste Code Description: 221 - Waste oil and mixed oil
RCRA Code: Not reported
Meth Code: R01 - Recycler
Quantity Tons: 1.121
Waste Quantity: 295
Quantity Unit: G
Additional Code 1: Not reported
Additional Code 2: Not reported
Additional Code 3: Not reported
Additional Code 4: Not reported
Additional Code 5: Not reported

Shipment Date: 19960722
Creation Date: 5/20/1997 0:00:00
Receipt Date: 19960725
Manifest ID: 96236699
Trans EPA ID: CAD982413262
Trans Name: Not reported
Trans 2 EPA ID: Not reported
Trans 2 Name: Not reported
TSDf EPA ID: CAT080031628
Trans Name: Not reported
TSDf Alt EPA ID: Not reported
TSDf Alt Name: Not reported
Waste Code Description: 221 - Waste oil and mixed oil
RCRA Code: F001
Meth Code: R01 - Recycler
Quantity Tons: 0.627
Waste Quantity: 165
Quantity Unit: G
Additional Code 1: Not reported
Additional Code 2: Not reported

Map ID
Direction
Distance
Elevation

MAP FINDINGS

Site

Database(s)

EDR ID Number
EPA ID Number

ALL WELD MACHINE & FABRICATION (Continued)

S113001755

Additional Code 3: Not reported
Additional Code 4: Not reported
Additional Code 5: Not reported

HWTS:

Name: ALL WELD MACHINE & FABRICATION
Address: 1011 PECTEN CT
Address 2: Not reported
City,State,Zip: MILPITAS, CA 950356804
EPA ID: CAD076316157
Inactive Date: 06/30/2014
Create Date: 04/10/1987
Last Act Date: 01/27/2016
Mailing Name: Not reported
Mailing Address: 1011 PECTEN CT
Mailing Address 2: Not reported
Mailing City,State,Zip: MILPITAS, CA 950356804
Owner Name: DELORES ANN OWEN
Owner Address: 1011 PECTEN CT
Owner Address 2: Not reported
Owner City,State,Zip: MILPITAS, CA 950356804
Contact Name: TIM GREEN
Contact Address: 1011 PECTEN CT
Contact Address 2: Not reported
City,State,Zip: MILPITAS, CA 950356804

NAICS:

EPA ID: CAD076316157
Create Date: 2002-03-14 16:36:26.000
NAICS Code: 3321
NAICS Description: Forging and Stamping
Issued EPA ID Date: 1987-04-10 00:00:00
Inactive Date: 2014-06-30 00:00:00
Facility Name: ALL WELD MACHINE & FABRICATION
Facility Address: 1011 PECTEN CT
Facility Address 2: Not reported
Facility City: MILPITAS
Facility County: Not reported
Facility State: CA
Facility Zip: 950356804

EPA ID: CAD076316157
Create Date: 2004-02-05 07:41:11.000
NAICS Code: 335222
NAICS Description: Household Refrigerator and Home Freezer Manufacturing
Issued EPA ID Date: 1987-04-10 00:00:00
Inactive Date: 2014-06-30 00:00:00
Facility Name: ALL WELD MACHINE & FABRICATION
Facility Address: 1011 PECTEN CT
Facility Address 2: Not reported
Facility City: MILPITAS
Facility County: Not reported
Facility State: CA
Facility Zip: 950356804

Map ID
Direction
Distance
Elevation

MAP FINDINGS

Site

Database(s)

EDR ID Number
EPA ID Number

B4
West
< 1/8
0.082 mi.
431 ft.

AT&T MOBILITY (42181)
1102 PECTEN CT
MILPITAS, CA 95035
Site 1 of 11 in cluster B

CUPA Listings **S125424385**
CERS **N/A**

Relative:
Lower
Actual:
70 ft.

CUPA SANTA CLARA:
Name: AT&T MOBILITY (42181)
Address: 1102 PECTEN CT
City,State,Zip: MILPITAS, CA 95035
Region: SANTA CLARA
PE#: Not reported
Program Description: HMBP FACILITY, 1-3 CHEMICALS
Program Identifier: DEH PERMIT-HAZ MAT BUSINESS PLAN PROGRAM
Latitude: 37.412737
Longitude: -121.883096
Record ID: PR0422670
Facility ID: FA0262187

CERS:
Name: AT&T MOBILITY - I-680 - CROPLEY (USID42181)
Address: 1102 PECTEN CT
City,State,Zip: MILPITAS, CA 95035
Site ID: 555242
CERS ID: 10341508
CERS Description: Chemical Storage Facilities

Coordinates:
Site ID: 555242
Facility Name: AT&T Mobility - I-680 - CROPLEY (USID42181)
Env Int Type Code: HMBP
Program ID: 10341508
Coord Name: Not reported
Ref Point Type Desc: Center of a facility or station.
Latitude: 37.412200
Longitude: -121.881870

Affiliation:
Affiliation Type Desc: Environmental Contact
Entity Name: AT&T EH&S Hotline - Option #1
Entity Title: Not reported
Affiliation Address: 308 S. Akard St., 17th Floor
Affiliation City: Dallas
Affiliation State: TX
Affiliation Country: Not reported
Affiliation Zip: 75202
Affiliation Phone: Not reported

Affiliation Type Desc: Legal Owner
Entity Name: New Cingular Wireless PCS, LLC dba AT&T Mobility
Entity Title: Not reported
Affiliation Address: 308 S. Akard St., 17th Floor
Affiliation City: Dallas
Affiliation State: TX
Affiliation Country: United States
Affiliation Zip: 75202
Affiliation Phone: (214) 464-1712

Affiliation Type Desc: Parent Corporation

Map ID
Direction
Distance
Elevation

MAP FINDINGS

Site

Database(s)

EDR ID Number
EPA ID Number

AT&T MOBILITY (42181) (Continued)

S125424385

Entity Name: AT&T Mobility
Entity Title: Not reported
Affiliation Address: Not reported
Affiliation City: Not reported
Affiliation State: Not reported
Affiliation Country: Not reported
Affiliation Zip: Not reported
Affiliation Phone: Not reported

Affiliation Type Desc: CUPA District
Entity Name: Santa Clara County Environmental Health
Entity Title: Not reported
Affiliation Address: 1555 Berger Drive, Suite 300
Affiliation City: San Jose
Affiliation State: CA
Affiliation Country: Not reported
Affiliation Zip: 95112-2716
Affiliation Phone: (408) 918-3400

Affiliation Type Desc: Facility Mailing Address
Entity Name: Mailing Address
Entity Title: Not reported
Affiliation Address: 308 S. Akard St., 17th Floor
Affiliation City: Dallas
Affiliation State: TX
Affiliation Country: Not reported
Affiliation Zip: 75202
Affiliation Phone: Not reported

Affiliation Type Desc: Identification Signer
Entity Name: Jeremy McGrue
Entity Title: National EPCRA Manager
Affiliation Address: Not reported
Affiliation City: Not reported
Affiliation State: Not reported
Affiliation Country: Not reported
Affiliation Zip: Not reported
Affiliation Phone: Not reported

Affiliation Type Desc: Operator
Entity Name: AT&T Mobility
Entity Title: Not reported
Affiliation Address: Not reported
Affiliation City: Not reported
Affiliation State: Not reported
Affiliation Country: Not reported
Affiliation Zip: Not reported
Affiliation Phone: (800) 566-9347

Affiliation Type Desc: Document Preparer
Entity Name: Peter Burnell, Sigma Consultants, Inc.
Entity Title: Not reported
Affiliation Address: Not reported
Affiliation City: Not reported
Affiliation State: Not reported
Affiliation Country: Not reported
Affiliation Zip: Not reported

MAP FINDINGS

Map ID
Direction
Distance
Elevation

Site

Database(s)

EDR ID Number
EPA ID Number

AT&T MOBILITY (42181) (Continued)

S125424385

Affiliation Phone: Not reported

B5
West
< 1/8
0.088 mi.
467 ft.

ALL VAN TRANSPORTATION & DISTR
1096 PECTEN CT
MILPITAS, CA 95035

CUPA Listings

S121471795
N/A

Site 2 of 11 in cluster B

Relative:
Lower
Actual:
70 ft.

CUPA SANTA CLARA:
Name: ALL VAN TRANSPORTATION & DISTR
Address: 1096 PECTEN CT
City,State,Zip: MILPITAS, CA 95035
Region: SANTA CLARA
PE#: 2205
Program Description: GENERATES 100 KG YR TO <5 TONS/YR
Program Identifier: DEH PERMIT-HAZ WASTE GENERATOR PROGRAM
Latitude: 37.412718
Longitude: -121.883141
Record ID: PR0364369
Facility ID: FA0251096

B6
WNW
< 1/8
0.095 mi.
504 ft.

L & T MACHINING INC.
1029 PECTEN CT
MILPITAS, CA 95035

CUPA Listings
CERS

S125742351
N/A

Site 3 of 11 in cluster B

Relative:
Lower
Actual:
71 ft.

CUPA SANTA CLARA:
Name: L & T MACHINING INC
Address: 1029 PECTEN CT
City,State,Zip: MILPITAS, CA 95035
Region: SANTA CLARA
PE#: Not reported
Program Description: HMBP FACILITY, 1-3 CHEMICALS
Program Identifier: DEH PERMIT-HAZ MAT BUSINESS PLAN PROGRAM
Latitude: 37.4125798
Longitude: -121.8838558
Record ID: PR0437528
Facility ID: FA0293543

CERS:
Name: L & T MACHINING INC.
Address: 1029 PECTEN CT
City,State,Zip: MILPITAS, CA 95035
Site ID: 559922
CERS ID: 10828762
CERS Description: Chemical Storage Facilities

Affiliation:
Affiliation Type Desc: CUPA District
Entity Name: Santa Clara County Environmental Health
Entity Title: Not reported
Affiliation Address: 1555 Berger Drive, Suite 300
Affiliation City: San Jose
Affiliation State: CA

Map ID
Direction
Distance
Elevation

MAP FINDINGS

Site

Database(s)

EDR ID Number
EPA ID Number

L & T MACHINING INC. (Continued)

S125742351

Affiliation Country: Not reported
Affiliation Zip: 95112-2716
Affiliation Phone: (408) 918-3400

Affiliation Type Desc: Legal Owner
Entity Name: Roger Loi
Entity Title: Not reported
Affiliation Address: 1029 Pecten Ct.
Affiliation City: Milpitas
Affiliation State: CA
Affiliation Country: United States
Affiliation Zip: 95035
Affiliation Phone: (408) 934-1760

Affiliation Type Desc: Operator
Entity Name: Roger Loi
Entity Title: Not reported
Affiliation Address: Not reported
Affiliation City: Not reported
Affiliation State: Not reported
Affiliation Country: Not reported
Affiliation Zip: Not reported
Affiliation Phone: (408) 934-1760

Affiliation Type Desc: Parent Corporation
Entity Name: L & T Machining Inc.
Entity Title: Not reported
Affiliation Address: Not reported
Affiliation City: Not reported
Affiliation State: Not reported
Affiliation Country: Not reported
Affiliation Zip: Not reported
Affiliation Phone: Not reported

Affiliation Type Desc: Facility Mailing Address
Entity Name: Mailing Address
Entity Title: Not reported
Affiliation Address: 1029 Pecten Ct.
Affiliation City: Milpitas
Affiliation State: CA
Affiliation Country: Not reported
Affiliation Zip: 95035
Affiliation Phone: Not reported

Affiliation Type Desc: Identification Signer
Entity Name: Roger Loi
Entity Title: Owner
Affiliation Address: Not reported
Affiliation City: Not reported
Affiliation State: Not reported
Affiliation Country: Not reported
Affiliation Zip: Not reported
Affiliation Phone: Not reported

Affiliation Type Desc: Document Preparer
Entity Name: Roger Loi
Entity Title: Not reported

Map ID
 Direction
 Distance
 Elevation

MAP FINDINGS

Site

Database(s)

EDR ID Number
 EPA ID Number

L & T MACHINING INC. (Continued)

S125742351

Affiliation Address:	Not reported
Affiliation City:	Not reported
Affiliation State:	Not reported
Affiliation Country:	Not reported
Affiliation Zip:	Not reported
Affiliation Phone:	Not reported
Affiliation Type Desc:	Environmental Contact
Entity Name:	Roger Loi
Entity Title:	Not reported
Affiliation Address:	1029 Pecten Ct.
Affiliation City:	Milpitas
Affiliation State:	CA
Affiliation Country:	Not reported
Affiliation Zip:	95035
Affiliation Phone:	Not reported

**B7
 WNW
 < 1/8
 0.096 mi.
 508 ft.**

**PHAMTEC INC
 1019 PECTEN CT
 MILPITAS, CA 95035**

RCRA NonGen / NLR

**1025870294
 CAL000423839**

Site 4 of 11 in cluster B

**Relative:
 Lower
 Actual:
 71 ft.**

RCRA NonGen / NLR:		
Date Form Received by Agency:		2019-10-08 00:00:00.0
Handler Name:	PHAMTEC INC	
Handler Address:		1019 PECTEN CT
Handler City,State,Zip:		MILPITAS, CA 95035
EPA ID:		CAL000423839
Contact Name:		STEVEN PHAM
Contact Address:		1019 PECTEN CT
Contact City,State,Zip:		MILPITAS, CA 95035
Contact Telephone:		408-210-4606
Contact Fax:		Not reported
Contact Email:		STEVEN@PHAMTECINC.COM
Contact Title:		Not reported
EPA Region:		09
Land Type:		Private
Federal Waste Generator Description:		Not a generator, verified
Non-Notifier:		Not reported
Biennial Report Cycle:		Not reported
Accessibility:		Not reported
Active Site Indicator:		Not reported
State District Owner:		Not reported
State District:		Not reported
Mailing Address:		1019 PECTEN CT
Mailing City,State,Zip:		MILPITAS, CA 95035
Owner Name:		STEVEN PHAM
Owner Type:		Other
Operator Name:		STEVEN PHAM
Operator Type:		Other
Short-Term Generator Activity:		No
Importer Activity:		No
Mixed Waste Generator:		No
Transporter Activity:		No
Transfer Facility Activity:		No
Recycler Activity with Storage:		No

Map ID
 Direction
 Distance
 Elevation

MAP FINDINGS

Site

Database(s)

EDR ID Number
 EPA ID Number

PHAMTEC INC (Continued)

1025870294

Small Quantity On-Site Burner Exemption:	No
Smelting Melting and Refining Furnace Exemption:	No
Underground Injection Control:	No
Off-Site Waste Receipt:	No
Universal Waste Indicator:	No
Universal Waste Destination Facility:	No
Federal Universal Waste:	No
Active Site Fed-Reg Treatment Storage and Disposal Facility:	Not reported
Active Site Converter Treatment storage and Disposal Facility:	Not reported
Active Site State-Reg Treatment Storage and Disposal Facility:	Not reported
Active Site State-Reg Handler:	---
Federal Facility Indicator:	Not reported
Hazardous Secondary Material Indicator:	N
Sub-Part K Indicator:	Not reported
Commercial TSD Indicator:	No
Treatment Storage and Disposal Type:	Not reported
2018 GPRA Permit Baseline:	Not on the Baseline
2018 GPRA Renewals Baseline:	Not on the Baseline
Permit Renewals Workload Universe:	Not reported
Permit Workload Universe:	Not reported
Permit Progress Universe:	Not reported
Post-Closure Workload Universe:	Not reported
Closure Workload Universe:	Not reported
202 GPRA Corrective Action Baseline:	No
Corrective Action Workload Universe:	No
Subject to Corrective Action Universe:	No
Non-TSDFs Where RCRA CA has Been Imposed Universe:	No
TSDFs Potentially Subject to CA Under 3004 (u)/(v) Universe:	No
TSDFs Only Subject to CA under Discretionary Auth Universe:	No
Corrective Action Priority Ranking:	No NCAPS ranking
Environmental Control Indicator:	No
Institutional Control Indicator:	No
Human Exposure Controls Indicator:	N/A
Groundwater Controls Indicator:	N/A
Operating TSDF Universe:	Not reported
Full Enforcement Universe:	Not reported
Significant Non-Complier Universe:	No
Unaddressed Significant Non-Complier Universe:	No
Addressed Significant Non-Complier Universe:	No
Significant Non-Complier With a Compliance Schedule Universe:	No
Financial Assurance Required:	Not reported
Handler Date of Last Change:	2019-10-16 19:25:15.0
Recognized Trader-Importer:	No
Recognized Trader-Exporter:	No
Importer of Spent Lead Acid Batteries:	No
Exporter of Spent Lead Acid Batteries:	No
Recycler Activity Without Storage:	No
Manifest Broker:	No
Sub-Part P Indicator:	No

Handler - Owner Operator:

Owner/Operator Indicator:	Operator
Owner/Operator Name:	STEVEN PHAM
Legal Status:	Other
Date Became Current:	Not reported
Date Ended Current:	Not reported

Map ID
Direction
Distance
Elevation

MAP FINDINGS

Site

Database(s)

EDR ID Number
EPA ID Number

PHAMTEC INC (Continued)

1025870294

Owner/Operator Address: 1019 PECTEN CT
Owner/Operator City,State,Zip: MILPITAS, CA 95035
Owner/Operator Telephone: 408-210-4606
Owner/Operator Telephone Ext: Not reported
Owner/Operator Fax: Not reported
Owner/Operator Email: Not reported

Owner/Operator Indicator: Owner
Owner/Operator Name: STEVEN PHAM
Legal Status: Other
Date Became Current: Not reported
Date Ended Current: Not reported
Owner/Operator Address: 1019 PECTEN CT
Owner/Operator City,State,Zip: MILPITAS, CA 95035
Owner/Operator Telephone: 408-210-4606
Owner/Operator Telephone Ext: Not reported
Owner/Operator Fax: Not reported
Owner/Operator Email: Not reported

Historic Generators:

Receive Date: 2019-10-08 00:00:00.0
Handler Name: PHAMTEC INC
Federal Waste Generator Description: Not a generator, verified
State District Owner: Not reported
Large Quantity Handler of Universal Waste: No
Recognized Trader Importer: No
Recognized Trader Exporter: No
Spent Lead Acid Battery Importer: No
Spent Lead Acid Battery Exporter: No
Current Record: Yes
Non Storage Recycler Activity: No
Electronic Manifest Broker: No

List of NAICS Codes and Descriptions:

NAICS Code: 56299
NAICS Description: ALL OTHER WASTE MANAGEMENT SERVICES

Facility Has Received Notices of Violations:

Violations: No Violations Found

Evaluation Action Summary:

Evaluations: No Evaluations Found

8
SE
< 1/8
0.103 mi.
544 ft.

CARLOS HUANG
2113 AMBERWOOD LN
SAN JOSE, CA 95132

RCRA NonGen / NLR 1025840328
CAC003019931

Relative:
Higher
Actual:
84 ft.

RCRA NonGen / NLR:
Date Form Received by Agency: 2019-06-14 00:00:00.0
Handler Name: CARLOS HUANG
Handler Address: 2113 AMBERWOOD LN
Handler City,State,Zip: SAN JOSE, CA 95132
EPA ID: CAC003019931

Map ID
Direction
Distance
Elevation

MAP FINDINGS

Site

Database(s)

EDR ID Number
EPA ID Number

CARLOS HUANG (Continued)

1025840328

Contact Name:	CARLOS HUANG
Contact Address:	2113 AMBERWOOD LN
Contact City,State,Zip:	SAN JOSE, CA 95132
Contact Telephone:	310-384-7687
Contact Fax:	Not reported
Contact Email:	JENNI.MILLER@SYNERGYCOMPANIES.ORG
Contact Title:	Not reported
EPA Region:	09
Land Type:	Not reported
Federal Waste Generator Description:	Not a generator, verified
Non-Notifier:	Not reported
Biennial Report Cycle:	Not reported
Accessibility:	Not reported
Active Site Indicator:	Handler Activities
State District Owner:	Not reported
State District:	Not reported
Mailing Address:	2113 AMBERWOOD LN
Mailing City,State,Zip:	SAN JOSE, CA 95132
Owner Name:	CARLOS HUANG
Owner Type:	Other
Operator Name:	CARLOS HUANG
Operator Type:	Other
Short-Term Generator Activity:	No
Importer Activity:	No
Mixed Waste Generator:	No
Transporter Activity:	No
Transfer Facility Activity:	No
Recycler Activity with Storage:	No
Small Quantity On-Site Burner Exemption:	No
Smelting Melting and Refining Furnace Exemption:	No
Underground Injection Control:	No
Off-Site Waste Receipt:	No
Universal Waste Indicator:	Yes
Universal Waste Destination Facility:	Yes
Federal Universal Waste:	No
Active Site Fed-Reg Treatment Storage and Disposal Facility:	Not reported
Active Site Converter Treatment storage and Disposal Facility:	Not reported
Active Site State-Reg Treatment Storage and Disposal Facility:	Not reported
Active Site State-Reg Handler:	---
Federal Facility Indicator:	Not reported
Hazardous Secondary Material Indicator:	N
Sub-Part K Indicator:	Not reported
Commercial TSD Indicator:	No
Treatment Storage and Disposal Type:	Not reported
2018 GPRA Permit Baseline:	Not on the Baseline
2018 GPRA Renewals Baseline:	Not on the Baseline
Permit Renewals Workload Universe:	Not reported
Permit Workload Universe:	Not reported
Permit Progress Universe:	Not reported
Post-Closure Workload Universe:	Not reported
Closure Workload Universe:	Not reported
202 GPRA Corrective Action Baseline:	No
Corrective Action Workload Universe:	No
Subject to Corrective Action Universe:	No
Non-TSDFs Where RCRA CA has Been Imposed Universe:	No
TSDFs Potentially Subject to CA Under 3004 (u)/(v) Universe:	No
TSDFs Only Subject to CA under Discretionary Auth Universe:	No

Map ID
Direction
Distance
Elevation

MAP FINDINGS

Site

Database(s)

EDR ID Number
EPA ID Number

CARLOS HUANG (Continued)

1025840328

Corrective Action Priority Ranking:	No NCAPS ranking
Environmental Control Indicator:	No
Institutional Control Indicator:	No
Human Exposure Controls Indicator:	N/A
Groundwater Controls Indicator:	N/A
Operating TSDF Universe:	Not reported
Full Enforcement Universe:	Not reported
Significant Non-Complier Universe:	No
Unaddressed Significant Non-Complier Universe:	No
Addressed Significant Non-Complier Universe:	No
Significant Non-Complier With a Compliance Schedule Universe:	No
Financial Assurance Required:	Not reported
Handler Date of Last Change:	2019-06-27 14:20:03.0
Recognized Trader-Importer:	No
Recognized Trader-Exporter:	No
Importer of Spent Lead Acid Batteries:	No
Exporter of Spent Lead Acid Batteries:	No
Recycler Activity Without Storage:	No
Manifest Broker:	No
Sub-Part P Indicator:	No

Handler - Owner Operator:

Owner/Operator Indicator:	Operator
Owner/Operator Name:	CARLOS HUANG
Legal Status:	Other
Date Became Current:	Not reported
Date Ended Current:	Not reported
Owner/Operator Address:	2113 AMBERWOOD LN
Owner/Operator City,State,Zip:	SAN JOSE, CA 95132
Owner/Operator Telephone:	310-384-7687
Owner/Operator Telephone Ext:	Not reported
Owner/Operator Fax:	Not reported
Owner/Operator Email:	Not reported

Owner/Operator Indicator:	Owner
Owner/Operator Name:	CARLOS HUANG
Legal Status:	Other
Date Became Current:	Not reported
Date Ended Current:	Not reported
Owner/Operator Address:	2113 AMBERWOOD LN
Owner/Operator City,State,Zip:	SAN JOSE, CA 95132
Owner/Operator Telephone:	310-384-7687
Owner/Operator Telephone Ext:	Not reported
Owner/Operator Fax:	Not reported
Owner/Operator Email:	Not reported

Historic Generators:

Receive Date:	2019-06-14 00:00:00.0
Handler Name:	CARLOS HUANG
Federal Waste Generator Description:	Not a generator, verified
State District Owner:	Not reported
Large Quantity Handler of Universal Waste:	No
Recognized Trader Importer:	No
Recognized Trader Exporter:	No
Spent Lead Acid Battery Importer:	No

Map ID
 Direction
 Distance
 Elevation

MAP FINDINGS

Site

Database(s)

EDR ID Number
 EPA ID Number

CARLOS HUANG (Continued)

1025840328

Spent Lead Acid Battery Exporter:	No
Current Record:	Yes
Non Storage Recycler Activity:	Not reported
Electronic Manifest Broker:	Not reported

List of NAICS Codes and Descriptions:

NAICS Code:	56299
NAICS Description:	ALL OTHER WASTE MANAGEMENT SERVICES

Facility Has Received Notices of Violations:

Violations:	No Violations Found
-------------	---------------------

Evaluation Action Summary:

Evaluations:	No Evaluations Found
--------------	----------------------

B9
West
< 1/8
0.107 mi.
567 ft.

UNKNOWN
1021 PECTEN CT.
MILPITAS, CA 95035
Site 5 of 11 in cluster B

RCRA NonGen / NLR

1024778462
CAC002998407

Relative:
Lower
Actual:
69 ft.

RCRA NonGen / NLR:	
Date Form Received by Agency:	2019-01-28 00:00:00.0
Handler Name:	UNKNOWN
Handler Address:	1021 PECTEN CT.
Handler City,State,Zip:	MILPITAS, CA 95035
EPA ID:	CAC002998407
Contact Name:	RICK GUAGLIARDO
Contact Address:	2930 LYON ESTATES CT
Contact City,State,Zip:	SAN JOSE, CA 95135
Contact Telephone:	408-238-8477
Contact Fax:	Not reported
Contact Email:	PROSAFEONE@GMAIL.COM
Contact Title:	Not reported
EPA Region:	09
Land Type:	Not reported
Federal Waste Generator Description:	Not a generator, verified
Non-Notifier:	Not reported
Biennial Report Cycle:	Not reported
Accessibility:	Not reported
Active Site Indicator:	Handler Activities
State District Owner:	Not reported
State District:	Not reported
Mailing Address:	1855 HAMILTON AVE SUITE 200
Mailing City,State,Zip:	SAN JOSE, CA 95125
Owner Name:	LUIS ROSENDIN FAMILY PARTNERSHIP
Owner Type:	Other
Operator Name:	RICK GUAGLIARDO
Operator Type:	Other
Short-Term Generator Activity:	No
Importer Activity:	No
Mixed Waste Generator:	No
Transporter Activity:	No
Transfer Facility Activity:	No
Recycler Activity with Storage:	No

Map ID
 Direction
 Distance
 Elevation

MAP FINDINGS

Site

Database(s)

EDR ID Number
 EPA ID Number

UNKNOWN (Continued)

1024778462

Small Quantity On-Site Burner Exemption:	No
Smelting Melting and Refining Furnace Exemption:	No
Underground Injection Control:	No
Off-Site Waste Receipt:	No
Universal Waste Indicator:	Yes
Universal Waste Destination Facility:	Yes
Federal Universal Waste:	No
Active Site Fed-Reg Treatment Storage and Disposal Facility:	Not reported
Active Site Converter Treatment storage and Disposal Facility:	Not reported
Active Site State-Reg Treatment Storage and Disposal Facility:	Not reported
Active Site State-Reg Handler:	---
Federal Facility Indicator:	Not reported
Hazardous Secondary Material Indicator:	N
Sub-Part K Indicator:	Not reported
Commercial TSD Indicator:	No
Treatment Storage and Disposal Type:	Not reported
2018 GPRA Permit Baseline:	Not on the Baseline
2018 GPRA Renewals Baseline:	Not on the Baseline
Permit Renewals Workload Universe:	Not reported
Permit Workload Universe:	Not reported
Permit Progress Universe:	Not reported
Post-Closure Workload Universe:	Not reported
Closure Workload Universe:	Not reported
202 GPRA Corrective Action Baseline:	No
Corrective Action Workload Universe:	No
Subject to Corrective Action Universe:	No
Non-TSDFs Where RCRA CA has Been Imposed Universe:	No
TSDFs Potentially Subject to CA Under 3004 (u)/(v) Universe:	No
TSDFs Only Subject to CA under Discretionary Auth Universe:	No
Corrective Action Priority Ranking:	No NCAPS ranking
Environmental Control Indicator:	No
Institutional Control Indicator:	No
Human Exposure Controls Indicator:	N/A
Groundwater Controls Indicator:	N/A
Operating TSDF Universe:	Not reported
Full Enforcement Universe:	Not reported
Significant Non-Complier Universe:	No
Unaddressed Significant Non-Complier Universe:	No
Addressed Significant Non-Complier Universe:	No
Significant Non-Complier With a Compliance Schedule Universe:	No
Financial Assurance Required:	Not reported
Handler Date of Last Change:	2019-02-22 19:40:39.0
Recognized Trader-Importer:	No
Recognized Trader-Exporter:	No
Importer of Spent Lead Acid Batteries:	No
Exporter of Spent Lead Acid Batteries:	No
Recycler Activity Without Storage:	No
Manifest Broker:	No
Sub-Part P Indicator:	No

Handler - Owner Operator:

Owner/Operator Indicator:	Owner
Owner/Operator Name:	LUIS ROSENDIN FAMILY PARTNERSHIP
Legal Status:	Other
Date Became Current:	Not reported
Date Ended Current:	Not reported

Map ID
 Direction
 Distance
 Elevation

MAP FINDINGS

Site

Database(s)

EDR ID Number
 EPA ID Number

UNKNOWN (Continued)

1024778462

Owner/Operator Address: 1855 HAMILTON AVE SUITE 200
 Owner/Operator City,State,Zip: SAN JOSE, CA 95135
 Owner/Operator Telephone: 408-529-2833
 Owner/Operator Telephone Ext: Not reported
 Owner/Operator Fax: Not reported
 Owner/Operator Email: Not reported

Owner/Operator Indicator: Operator
 Owner/Operator Name: RICK GUAGLIARDO
 Legal Status: Other
 Date Became Current: Not reported
 Date Ended Current: Not reported
 Owner/Operator Address: 2930 LYON ESTATES CT
 Owner/Operator City,State,Zip: SAN JOSE, CA 95135
 Owner/Operator Telephone: 408-238-8477
 Owner/Operator Telephone Ext: Not reported
 Owner/Operator Fax: Not reported
 Owner/Operator Email: Not reported

Historic Generators:
 Receive Date: 2019-01-28 00:00:00.0
 Handler Name: UNKNOWN
 Federal Waste Generator Description: Not a generator, verified
 State District Owner: Not reported
 Large Quantity Handler of Universal Waste: No
 Recognized Trader Importer: No
 Recognized Trader Exporter: No
 Spent Lead Acid Battery Importer: No
 Spent Lead Acid Battery Exporter: No
 Current Record: Yes
 Non Storage Recycler Activity: Not reported
 Electronic Manifest Broker: Not reported

List of NAICS Codes and Descriptions:
 NAICS Code: 236220
 NAICS Description: COMMERCIAL AND INSTITUTIONAL BUILDING CONSTRUCTION

Facility Has Received Notices of Violations:
 Violations: No Violations Found

Evaluation Action Summary:
 Evaluations: No Evaluations Found

B10
West
< 1/8
0.107 mi.
567 ft.

UNKNOWN
1013 PECTEN CT.
MILPITAS, CA 95035
Site 6 of 11 in cluster B

RCRA NonGen / NLR **1025831808**
CAC003011368

Relative:
Lower
Actual:
69 ft.

RCRA NonGen / NLR:
 Date Form Received by Agency: 2019-04-22 00:00:00.0
 Handler Name: UNKNOWN
 Handler Address: 1013 PECTEN CT.
 Handler City,State,Zip: MILPITAS, CA 95035
 EPA ID: CAC003011368

Map ID
Direction
Distance
Elevation

MAP FINDINGS

Site

Database(s)

EDR ID Number
EPA ID Number

UNKNOWN (Continued)

1025831808

Contact Name:	RICHARD GUAGLIARDO
Contact Address:	2930 LYON ESTATES CT.
Contact City,State,Zip:	SAN JOSE, CA 95135
Contact Telephone:	408-238-8477
Contact Fax:	Not reported
Contact Email:	PROSAFEONE@GMAIL.COM
Contact Title:	Not reported
EPA Region:	09
Land Type:	Not reported
Federal Waste Generator Description:	Not a generator, verified
Non-Notifier:	Not reported
Biennial Report Cycle:	Not reported
Accessibility:	Not reported
Active Site Indicator:	Handler Activities
State District Owner:	Not reported
State District:	Not reported
Mailing Address:	1855 HAMILTON AVE
Mailing City,State,Zip:	SAN JOSE, CA 95125
Owner Name:	LOUIS ROSENTIN C/O FAM. PARTNERSHIP
Owner Type:	Other
Operator Name:	RICHARD GUAGLIARDO
Operator Type:	Other
Short-Term Generator Activity:	No
Importer Activity:	No
Mixed Waste Generator:	No
Transporter Activity:	No
Transfer Facility Activity:	No
Recycler Activity with Storage:	No
Small Quantity On-Site Burner Exemption:	No
Smelting Melting and Refining Furnace Exemption:	No
Underground Injection Control:	No
Off-Site Waste Receipt:	No
Universal Waste Indicator:	Yes
Universal Waste Destination Facility:	Yes
Federal Universal Waste:	No
Active Site Fed-Reg Treatment Storage and Disposal Facility:	Not reported
Active Site Converter Treatment storage and Disposal Facility:	Not reported
Active Site State-Reg Treatment Storage and Disposal Facility:	Not reported
Active Site State-Reg Handler:	---
Federal Facility Indicator:	Not reported
Hazardous Secondary Material Indicator:	N
Sub-Part K Indicator:	Not reported
Commercial TSD Indicator:	No
Treatment Storage and Disposal Type:	Not reported
2018 GPRA Permit Baseline:	Not on the Baseline
2018 GPRA Renewals Baseline:	Not on the Baseline
Permit Renewals Workload Universe:	Not reported
Permit Workload Universe:	Not reported
Permit Progress Universe:	Not reported
Post-Closure Workload Universe:	Not reported
Closure Workload Universe:	Not reported
202 GPRA Corrective Action Baseline:	No
Corrective Action Workload Universe:	No
Subject to Corrective Action Universe:	No
Non-TSDFs Where RCRA CA has Been Imposed Universe:	No
TSDFs Potentially Subject to CA Under 3004 (u)/(v) Universe:	No
TSDFs Only Subject to CA under Discretionary Auth Universe:	No

Map ID
Direction
Distance
Elevation

MAP FINDINGS

Site

Database(s)

EDR ID Number
EPA ID Number

UNKNOWN (Continued)

1025831808

Corrective Action Priority Ranking:	No NCAPS ranking
Environmental Control Indicator:	No
Institutional Control Indicator:	No
Human Exposure Controls Indicator:	N/A
Groundwater Controls Indicator:	N/A
Operating TSDF Universe:	Not reported
Full Enforcement Universe:	Not reported
Significant Non-Complier Universe:	No
Unaddressed Significant Non-Complier Universe:	No
Addressed Significant Non-Complier Universe:	No
Significant Non-Complier With a Compliance Schedule Universe:	No
Financial Assurance Required:	Not reported
Handler Date of Last Change:	2019-06-27 11:33:53.0
Recognized Trader-Importer:	No
Recognized Trader-Exporter:	No
Importer of Spent Lead Acid Batteries:	No
Exporter of Spent Lead Acid Batteries:	No
Recycler Activity Without Storage:	No
Manifest Broker:	No
Sub-Part P Indicator:	No

Handler - Owner Operator:

Owner/Operator Indicator:	Owner
Owner/Operator Name:	LOUIS ROSENTIN C/O FAM. PARTNERSHIP
Legal Status:	Other
Date Became Current:	Not reported
Date Ended Current:	Not reported
Owner/Operator Address:	1855 HAMILTON AVE.
Owner/Operator City,State,Zip:	SAN JOSE, CA 95125
Owner/Operator Telephone:	408-369-1800
Owner/Operator Telephone Ext:	Not reported
Owner/Operator Fax:	Not reported
Owner/Operator Email:	Not reported

Owner/Operator Indicator:	Operator
Owner/Operator Name:	RICHARD GUAGLIARDO
Legal Status:	Other
Date Became Current:	Not reported
Date Ended Current:	Not reported
Owner/Operator Address:	2930 LYON ESTATES CT.
Owner/Operator City,State,Zip:	SAN JOSE, CA 95135
Owner/Operator Telephone:	408-238-8477
Owner/Operator Telephone Ext:	Not reported
Owner/Operator Fax:	Not reported
Owner/Operator Email:	Not reported

Historic Generators:

Receive Date:	2019-04-22 00:00:00.0
Handler Name:	UNKNOWN
Federal Waste Generator Description:	Not a generator, verified
State District Owner:	Not reported
Large Quantity Handler of Universal Waste:	No
Recognized Trader Importer:	No
Recognized Trader Exporter:	No
Spent Lead Acid Battery Importer:	No

Map ID
Direction
Distance
Elevation

MAP FINDINGS

Site

Database(s)

EDR ID Number
EPA ID Number

UNKNOWN (Continued)

1025831808

Spent Lead Acid Battery Exporter: No
Current Record: Yes
Non Storage Recycler Activity: Not reported
Electronic Manifest Broker: Not reported

List of NAICS Codes and Descriptions:

NAICS Code: 336612
NAICS Description: BOAT BUILDING

Facility Has Received Notices of Violations:

Violations: No Violations Found

Evaluation Action Summary:

Evaluations: No Evaluations Found

B11
West
< 1/8
0.107 mi.
567 ft.

YUHAS TOOLING & MACHINING
1001 PECTEN CT
MILPITAS, CA 95035
Site 7 of 11 in cluster B

CUPA Listings **S121472249**
N/A

Relative:
Lower
Actual:
69 ft.

CUPA SANTA CLARA:
Name: YUHAS TOOLING & MACHINING
Address: 1001 PECTEN CT
City,State,Zip: MILPITAS, CA 95035
Region: SANTA CLARA
PE#: 2201
Program Description: GENERATES WASTE OIL ONLY
Program Identifier: DEH PERMIT-HAZ WASTE GENERATOR PROGRAM
Latitude: 37.413151
Longitude: -121.883577
Record ID: PR0368100
Facility ID: FA0252854

B12
West
< 1/8
0.107 mi.
567 ft.

SUPERCARE HEALTH
1001 PECTEN COURT
MILPITAS, CA 95035
Site 8 of 11 in cluster B

CUPA Listings **S121747855**
CERS **N/A**

Relative:
Lower
Actual:
69 ft.

CUPA SANTA CLARA:
Name: SUPERCARE HEALTH
Address: 1001 PECTEN CT
City,State,Zip: MILPITAS, CA 95035
Region: SANTA CLARA
PE#: Not reported
Program Description: HMBP FACILITY, 1-3 CHEMICALS
Program Identifier: DEH PERMIT-HAZ MAT BUSINESS PLAN PROGRAM
Latitude: 37.41265
Longitude: -121.88395
Record ID: PR0416903
Facility ID: FA0275818

Map ID
Direction
Distance
Elevation

MAP FINDINGS

Site

Database(s)

EDR ID Number
EPA ID Number

SUPERCARE HEALTH (Continued)

S121747855

CERS:

Name: SUPERCARE HEALTH
Address: 1001 PECTEN COURT
City,State,Zip: MILPITAS, CA 95035
Site ID: 158262
CERS ID: 10511764
CERS Description: Chemical Storage Facilities

Violations:

Site ID: 158262
Site Name: SUPERCARE HEALTH
Violation Date: 03-01-2017
Citation: HSC 6.95 25508(a)(1) - California Health and Safety Code, Chapter 6.95, Section(s) 25508(a)(1)
Violation Description: Failure to annually review and electronically certify that the business plan is complete and accurate on or before the annual due date.
Violation Notes: Not reported
Violation Division: Milpitas City Fire Department
Violation Program: HMRRP
Violation Source: CERS

Site ID: 158262
Site Name: SUPERCARE HEALTH
Violation Date: 10-19-2018
Citation: HSC 6.95 25508(a)(1) - California Health and Safety Code, Chapter 6.95, Section(s) 25508(a)(1)
Violation Description: Failure to annually review and electronically certify that the business plan is complete and accurate on or before the annual due date.
Violation Notes: Returned to compliance on 10/26/2018. Facility most recently electronically submitted the following components of the Hazardous Materials Business Plan (HMBP): Facility Information and Inventory 6-12-2017 Plans 3-01-17 All sections of the HMBP must be submitted/certified annually.
Violation Division: Santa Clara County Environmental Health
Violation Program: HMRRP
Violation Source: CERS

Site ID: 158262
Site Name: SUPERCARE HEALTH
Violation Date: 10-19-2018
Citation: HSC 6.95 25508(a)(1) - California Health and Safety Code, Chapter 6.95, Section(s) 25508(a)(1)
Violation Description: Failure to complete and electronically submit hazardous material inventory information for all reportable hazardous materials on site at or above reportable quantities.
Violation Notes: Returned to compliance on 10/26/2018. Facility stores and handles pressurized oxygen cylinders but indicated in the inventory that the storage pressure is "ambient". Update the storage pressure of the cylinders to indicate "above ambient".
Violation Division: Santa Clara County Environmental Health
Violation Program: HMRRP
Violation Source: CERS

Site ID: 158262
Site Name: SUPERCARE HEALTH

Map ID
Direction
Distance
Elevation

MAP FINDINGS

Site

Database(s)

EDR ID Number
EPA ID Number

SUPERCARE HEALTH (Continued)

S121747855

Violation Date: 02-09-2015
Citation: HSC 6.95 25508.2 - California Health and Safety Code, Chapter 6.95, Section(s) 25508.2
Violation Description: Failure to annually review and electronically certify that the business plan is complete, accurate, and up-to-date.
Violation Notes: Returned to compliance on 03/12/2015.
Violation Division: Milpitas City Fire Department
Violation Program: HMRRP
Violation Source: CERS

Site ID: 158262
Site Name: SUPERCARE HEALTH
Violation Date: 10-19-2018
Citation: HSC 6.95 25508(a)(1) - California Health and Safety Code, Chapter 6.95, Section(s) 25508(a)(1)
Violation Description: Failure to complete and electronically submit a site map with all required content.
Violation Notes: Returned to compliance on 10/26/2018. The site map is missing the following required information: North orientation Evacuation staging areas internal road Adjacent streets
Violation Division: Santa Clara County Environmental Health
Violation Program: HMRRP
Violation Source: CERS

Site ID: 158262
Site Name: SUPERCARE HEALTH
Violation Date: 03-09-2015
Citation: HSC 6.95 25508.2 - California Health and Safety Code, Chapter 6.95, Section(s) 25508.2
Violation Description: Failure to annually review and electronically certify that the business plan is complete, accurate, and up-to-date.
Violation Notes: Returned to compliance on 03/12/2015.
Violation Division: Milpitas City Fire Department
Violation Program: HMRRP
Violation Source: CERS

Evaluation:
Eval General Type: Compliance Evaluation Inspection
Eval Date: 02-09-2015
Violations Found: Yes
Eval Type: Routine done by local agency
Eval Notes: Annual Facility Review --
Eval Division: Milpitas City Fire Department
Eval Program: HMRRP
Eval Source: CERS

Eval General Type: Other/Unknown
Eval Date: 03-01-2017
Violations Found: Yes
Eval Type: Other, not routine, done by local agency
Eval Notes: Inspection is a follow up to the routine inspection dated 10/06/2016. All violations observed during that inspection were not corrected.
Eval Division: Milpitas City Fire Department
Eval Program: HMRRP
Eval Source: CERS

Eval General Type: Other/Unknown

Map ID
Direction
Distance
Elevation

MAP FINDINGS

Site

Database(s)

EDR ID Number
EPA ID Number

SUPERCARE HEALTH (Continued)

S121747855

Eval Date: 03-09-2015
Violations Found: Yes
Eval Type: Other, not routine, done by local agency
Eval Notes: Inspection is a follow up to the routine inspection dated 02/09/2015. All violations observed during that inspection were not corrected.
Eval Division: Milpitas City Fire Department
Eval Program: HMRRP
Eval Source: CERS

Eval General Type: Other/Unknown
Eval Date: 06-13-2017
Violations Found: No
Eval Type: Other, not routine, done by local agency
Eval Notes: Not reported
Eval Division: Milpitas City Fire Department
Eval Program: HMRRP
Eval Source: CERS

Eval General Type: Compliance Evaluation Inspection
Eval Date: 10-19-2018
Violations Found: Yes
Eval Type: Routine done by local agency
Eval Notes: Location serves to provide distribution services for home medical equipment in addition to providing respiratory services to customers both on and off site. Facility most recently electronically submitted the following components of the Hazardous Materials Business Plan (HMBP): Facility Information and Inventory 6-12-2017 Plans 3-01-17 Reportable hazardous materials on-site include: Oxygen Reviewed documented training titled "Emergency Preparedness/Fire Safety". Training is performed and documented annually. REQUIRED ACTION: Provide to the County within 30 days, evidence that the property owner was notified in writing indicating that facility is subject to and in full compliance with the hazardous material business plan (HMBP).
Eval Division: Santa Clara County Environmental Health
Eval Program: HMRRP
Eval Source: CERS

Enforcement Action:
Site ID: 158262
Site Name: SUPERCARE HEALTH
Site Address: 1001 PECTEN COURT
Site City: MILPITAS
Site Zip: 95035
Enf Action Date: 02-09-2015
Enf Action Type: Notice of Violation (Unified Program)
Enf Action Description: Notice of Violation Issued by the Inspector at the Time of Inspection
Enf Action Notes: Not reported
Enf Action Division: Milpitas City Fire Department
Enf Action Program: HMRRP
Enf Action Source: CERS

Affiliation:
Affiliation Type Desc: Document Preparer
Entity Name: Clifford Cook
Entity Title: Not reported
Affiliation Address: Not reported

Map ID
Direction
Distance
Elevation

MAP FINDINGS

Site

Database(s)

EDR ID Number
EPA ID Number

SUPERCARE HEALTH (Continued)

S121747855

Affiliation City: Not reported
Affiliation State: Not reported
Affiliation Country: Not reported
Affiliation Zip: Not reported
Affiliation Phone: Not reported

Affiliation Type Desc: Environmental Contact
Entity Name: Clifford Cook
Entity Title: Not reported
Affiliation Address: 1001 PECTEN COURT
Affiliation City: Milpitas
Affiliation State: CA
Affiliation Country: Not reported
Affiliation Zip: 95035
Affiliation Phone: Not reported

Affiliation Type Desc: Parent Corporation
Entity Name: SuperCare Health
Entity Title: Not reported
Affiliation Address: Not reported
Affiliation City: Not reported
Affiliation State: Not reported
Affiliation Country: Not reported
Affiliation Zip: Not reported
Affiliation Phone: Not reported

Affiliation Type Desc: Facility Mailing Address
Entity Name: Mailing Address
Entity Title: Not reported
Affiliation Address: 1001 PECTEN COURT
Affiliation City: Milpitas
Affiliation State: CA
Affiliation Country: Not reported
Affiliation Zip: 95035
Affiliation Phone: Not reported

Affiliation Type Desc: Legal Owner
Entity Name: SuperCare Health
Entity Title: Not reported
Affiliation Address: 16017 Valley Blvd
Affiliation City: CITY OF INDUSTRY
Affiliation State: CA
Affiliation Country: United States
Affiliation Zip: 91744
Affiliation Phone: (800) 206-4880

Affiliation Type Desc: Property Owner
Entity Name: THE LOUIS ROSNENDIN FAMILY PARTNERSHIP
Entity Title: Not reported
Affiliation Address: P.O. BOX 8029
Affiliation City: SAN JOSE
Affiliation State: CA
Affiliation Country: United States
Affiliation Zip: 95155
Affiliation Phone: (408) 275-6161

Affiliation Type Desc: Operator

Map ID
Direction
Distance
Elevation

MAP FINDINGS

Site

Database(s)

EDR ID Number
EPA ID Number

SUPERCARE HEALTH (Continued)

S121747855

Entity Name: SuperCare Health
Entity Title: Not reported
Affiliation Address: Not reported
Affiliation City: Not reported
Affiliation State: Not reported
Affiliation Country: Not reported
Affiliation Zip: Not reported
Affiliation Phone: (800) 206-4880

Affiliation Type Desc: CUPA District
Entity Name: Santa Clara County Environmental Health
Entity Title: Not reported
Affiliation Address: 1555 Berger Drive, Suite 300
Affiliation City: San Jose
Affiliation State: CA
Affiliation Country: Not reported
Affiliation Zip: 95112-2716
Affiliation Phone: (408) 918-3400

Affiliation Type Desc: Identification Signer
Entity Name: Clifford Cook
Entity Title: Regional Operations Manager
Affiliation Address: Not reported
Affiliation City: Not reported
Affiliation State: Not reported
Affiliation Country: Not reported
Affiliation Zip: Not reported
Affiliation Phone: Not reported

B13
West
< 1/8
0.107 mi.
567 ft.

D & N ELECTRONICS
1005 PECTEN CT
MILPITAS, CA 95035

CUPA Listings S121468661
N/A

Site 9 of 11 in cluster B

Relative:
Lower
Actual:
69 ft.

CUPA SANTA CLARA:
Name: D & N ELECTRONICS
Address: 1005 PECTEN CT
City,State,Zip: MILPITAS, CA 95035
Region: SANTA CLARA
PE#: 2202
Program Description: GENERATES < 100 KG/YR
Program Identifier: DEH PERMIT-HAZ WASTE GENERATOR PROGRAM
Latitude: 37.413126
Longitude: -121.883564
Record ID: PR0314037
Facility ID: FA0202288

MAP FINDINGS

Map ID
Direction
Distance
Elevation

Site

Database(s)

EDR ID Number
EPA ID Number

B14
West
< 1/8
0.107 mi.
567 ft.

D & N ELECTRONICS
1009 PECTEN CT
MILPITAS, CA 95035

Site 10 of 11 in cluster B

CUPA Listings **S121472507**
 N/A

Relative:
Lower

Actual:
69 ft.

CUPA SANTA CLARA:
Name: D & N ELECTRONICS
Address: 1009 PECTEN CT
City,State,Zip: MILPITAS, CA 95035
Region: SANTA CLARA
PE#: 2202
Program Description: GENERATES < 100 KG/YR
Program Identifier: DEH PERMIT-HAZ WASTE GENERATOR PROGRAM
Latitude: 37.413101
Longitude: -121.883551
Record ID: PR0370960
Facility ID: FA0254359

B15
West
< 1/8
0.112 mi.
591 ft.

ALL WELD MACHINE & FABRICATION
1051 PECTEN CT
MILPITAS, CA 95035

Site 11 of 11 in cluster B

CUPA Listings **S121471801**
 N/A

Relative:
Lower

Actual:
68 ft.

CUPA SANTA CLARA:
Name: ALL WELD MACHINE & FABRICATION
Address: 1051 PECTEN CT
City,State,Zip: MILPITAS, CA 95035
Region: SANTA CLARA
PE#: 2205
Program Description: GENERATES 100 KG YR TO <5 TONS/YR
Program Identifier: DEH PERMIT-HAZ WASTE GENERATOR PROGRAM
Latitude: 37.412883
Longitude: -121.883447
Record ID: PR0364404
Facility ID: FA0251132

C16
SW
1/8-1/4
0.140 mi.
740 ft.

EVELENA MORALES
2151 LAKEWOOD DRIVE
SAN JOSE, CA 95132

Site 1 of 2 in cluster C

RCRA NonGen / NLR **1025836398**
 CAC003015986

Relative:
Lower

Actual:
69 ft.

RCRA NonGen / NLR:
Date Form Received by Agency: 2019-05-21 00:00:00.0
Handler Name: EVELENA MORALES
Handler Address: 2151 LAKEWOOD DRIVE
Handler City,State,Zip: SAN JOSE, CA 95132
EPA ID: CAC003015986
Contact Name: EVELENA MORALES
Contact Address: 2151 LAKEWOOD DRIVE
Contact City,State,Zip: SAN JOSE, CA 95132
Contact Telephone: 408-507-8617
Contact Fax: Not reported
Contact Email: ALEJANDRAMALDONADO@ALLIANCE-ENVIRO.COM
Contact Title: Not reported
EPA Region: 09

Map ID
 Direction
 Distance
 Elevation

MAP FINDINGS

Site

Database(s)

EDR ID Number
 EPA ID Number

EVELENA MORALES (Continued)

1025836398

Land Type:	Not reported
Federal Waste Generator Description:	Not a generator, verified
Non-Notifier:	Not reported
Biennial Report Cycle:	Not reported
Accessibility:	Not reported
Active Site Indicator:	Handler Activities
State District Owner:	Not reported
State District:	Not reported
Mailing Address:	2151 LAKEWOOD DRIVE
Mailing City, State, Zip:	SAN JOSE, CA 95132
Owner Name:	EVELENA MORALES
Owner Type:	Other
Operator Name:	EVELENA MORALES
Operator Type:	Other
Short-Term Generator Activity:	No
Importer Activity:	No
Mixed Waste Generator:	No
Transporter Activity:	No
Transfer Facility Activity:	No
Recycler Activity with Storage:	No
Small Quantity On-Site Burner Exemption:	No
Smelting Melting and Refining Furnace Exemption:	No
Underground Injection Control:	No
Off-Site Waste Receipt:	No
Universal Waste Indicator:	Yes
Universal Waste Destination Facility:	Yes
Federal Universal Waste:	No
Active Site Fed-Reg Treatment Storage and Disposal Facility:	Not reported
Active Site Converter Treatment storage and Disposal Facility:	Not reported
Active Site State-Reg Treatment Storage and Disposal Facility:	Not reported
Active Site State-Reg Handler:	---
Federal Facility Indicator:	Not reported
Hazardous Secondary Material Indicator:	N
Sub-Part K Indicator:	Not reported
Commercial TSD Indicator:	No
Treatment Storage and Disposal Type:	Not reported
2018 GPRA Permit Baseline:	Not on the Baseline
2018 GPRA Renewals Baseline:	Not on the Baseline
Permit Renewals Workload Universe:	Not reported
Permit Workload Universe:	Not reported
Permit Progress Universe:	Not reported
Post-Closure Workload Universe:	Not reported
Closure Workload Universe:	Not reported
202 GPRA Corrective Action Baseline:	No
Corrective Action Workload Universe:	No
Subject to Corrective Action Universe:	No
Non-TSDs Where RCRA CA has Been Imposed Universe:	No
TSDs Potentially Subject to CA Under 3004 (u)/(v) Universe:	No
TSDs Only Subject to CA under Discretionary Auth Universe:	No
Corrective Action Priority Ranking:	No NCAPS ranking
Environmental Control Indicator:	No
Institutional Control Indicator:	No
Human Exposure Controls Indicator:	N/A
Groundwater Controls Indicator:	N/A
Operating TSD Universe:	Not reported
Full Enforcement Universe:	Not reported
Significant Non-Complier Universe:	No

Map ID
 Direction
 Distance
 Elevation

MAP FINDINGS

Site

Database(s)

EDR ID Number
 EPA ID Number

EVELENA MORALES (Continued)

1025836398

Unaddressed Significant Non-Complier Universe:	No
Addressed Significant Non-Complier Universe:	No
Significant Non-Complier With a Compliance Schedule Universe:	No
Financial Assurance Required:	Not reported
Handler Date of Last Change:	2019-06-27 11:35:31.0
Recognized Trader-Importer:	No
Recognized Trader-Exporter:	No
Importer of Spent Lead Acid Batteries:	No
Exporter of Spent Lead Acid Batteries:	No
Recycler Activity Without Storage:	No
Manifest Broker:	No
Sub-Part P Indicator:	No

Handler - Owner Operator:

Owner/Operator Indicator:	Owner
Owner/Operator Name:	EVELENA MORALES
Legal Status:	Other
Date Became Current:	Not reported
Date Ended Current:	Not reported
Owner/Operator Address:	2151 LAKEWOOD DRIVE
Owner/Operator City,State,Zip:	SAN JOSE, CA 95132
Owner/Operator Telephone:	408-507-8617
Owner/Operator Telephone Ext:	Not reported
Owner/Operator Fax:	Not reported
Owner/Operator Email:	Not reported

Owner/Operator Indicator:	Operator
Owner/Operator Name:	EVELENA MORALES
Legal Status:	Other
Date Became Current:	Not reported
Date Ended Current:	Not reported
Owner/Operator Address:	2151 LAKEWOOD DRIVE
Owner/Operator City,State,Zip:	SAN JOSE, CA 95132
Owner/Operator Telephone:	408-507-8617
Owner/Operator Telephone Ext:	Not reported
Owner/Operator Fax:	Not reported
Owner/Operator Email:	Not reported

Historic Generators:

Receive Date:	2019-05-21 00:00:00.0
Handler Name:	EVELENA MORALES
Federal Waste Generator Description:	Not a generator, verified
State District Owner:	Not reported
Large Quantity Handler of Universal Waste:	No
Recognized Trader Importer:	No
Recognized Trader Exporter:	No
Spent Lead Acid Battery Importer:	No
Spent Lead Acid Battery Exporter:	No
Current Record:	Yes
Non Storage Recycler Activity:	Not reported
Electronic Manifest Broker:	Not reported

List of NAICS Codes and Descriptions:

NAICS Code:	56299
NAICS Description:	ALL OTHER WASTE MANAGEMENT SERVICES

Map ID
 Direction
 Distance
 Elevation

MAP FINDINGS

Site

Database(s)

EDR ID Number
 EPA ID Number

EVELENA MORALES (Continued)

1025836398

Facility Has Received Notices of Violations:
 Violations: No Violations Found

Evaluation Action Summary:
 Evaluations: No Evaluations Found

D17	LANDMARK LABEL MANUFACTURING	CUPA Listings	S121471889
SW	1664 WATSON CT		N/A
1/8-1/4	MILPITAS, CA 95035		
0.148 mi.			
783 ft.	Site 1 of 6 in cluster D		

Relative:	CUPA SANTA CLARA:	Name: LANDMARK LABEL MANUFACTURING
Lower	Name:	1664 WATSON CT
Actual:	Address:	MILPITAS, CA 95035
68 ft.	City,State,Zip:	SANTA CLARA
	Region:	2206
	PE#:	GENERATES 5 TO <25 TONS/YR
	Program Description:	DEH PERMIT-HAZ WASTE GENERATOR PROGRAM
	Program Identifier:	37.412103
	Latitude:	-121.884962
	Longitude:	PR0365556
	Record ID:	FA0251515
	Facility ID:	

D18	LANDMARK LABEL	RCRA-SQG	1001085624
SW	1664 WATSON COURT	FINDS	CAR000009472
1/8-1/4	MILPITAS, CA 95035	ECHO	
0.148 mi.		CUPA Listings	
783 ft.	Site 2 of 6 in cluster D	EMI	

Relative:	RCRA-SQG:	Date Form Received by Agency: 1996-02-12 00:00:00.0
Lower		Handler Name: LANDMARK LABEL
Actual:		Handler Address: 1664 WATSON CT
68 ft.		Handler City,State,Zip: MILPITAS, CA 95035
		EPA ID: CAR000009472
		Contact Name: FRANK GRIFFIN
		Contact Address: 1664 WATSON CT
		Contact City,State,Zip: MILPITAS, CA 95035
		Contact Telephone: 408-262-6111
		Contact Fax: Not reported
		Contact Email: Not reported
		Contact Title: Not reported
		EPA Region: 09
		Land Type: Private
		Federal Waste Generator Description: Small Quantity Generator
		Non-Notifier: Not reported
		Biennial Report Cycle: Not reported
		Accessibility: Not reported
		Active Site Indicator: Handler Activities

Map ID
 Direction
 Distance
 Elevation

MAP FINDINGS

Site

Database(s)

EDR ID Number
 EPA ID Number

LANDMARK LABEL (Continued)

1001085624

State District Owner:	Not reported
State District:	Not reported
Mailing Address:	1664 WATSON CT
Mailing City, State, Zip:	MILPITAS, CA 95035
Owner Name:	R W HEYMAN
Owner Type:	Private
Operator Name:	Not reported
Operator Type:	Not reported
Short-Term Generator Activity:	No
Importer Activity:	No
Mixed Waste Generator:	No
Transporter Activity:	No
Transfer Facility Activity:	No
Recycler Activity with Storage:	No
Small Quantity On-Site Burner Exemption:	No
Smelting Melting and Refining Furnace Exemption:	No
Underground Injection Control:	No
Off-Site Waste Receipt:	No
Universal Waste Indicator:	No
Universal Waste Destination Facility:	No
Federal Universal Waste:	No
Active Site Fed-Reg Treatment Storage and Disposal Facility:	Not reported
Active Site Converter Treatment storage and Disposal Facility:	Not reported
Active Site State-Reg Treatment Storage and Disposal Facility:	Not reported
Active Site State-Reg Handler:	---
Federal Facility Indicator:	Not reported
Hazardous Secondary Material Indicator:	NN
Sub-Part K Indicator:	Not reported
Commercial TSD Indicator:	No
Treatment Storage and Disposal Type:	Not reported
2018 GPRC Permit Baseline:	Not on the Baseline
2018 GPRC Renewals Baseline:	Not on the Baseline
Permit Renewals Workload Universe:	Not reported
Permit Workload Universe:	Not reported
Permit Progress Universe:	Not reported
Post-Closure Workload Universe:	Not reported
Closure Workload Universe:	Not reported
202 GPRC Corrective Action Baseline:	No
Corrective Action Workload Universe:	No
Subject to Corrective Action Universe:	No
Non-TSDs Where RCRA CA has Been Imposed Universe:	No
TSDs Potentially Subject to CA Under 3004 (u)/(v) Universe:	No
TSDs Only Subject to CA under Discretionary Auth Universe:	No
Corrective Action Priority Ranking:	No NCAPS ranking
Environmental Control Indicator:	No
Institutional Control Indicator:	No
Human Exposure Controls Indicator:	N/A
Groundwater Controls Indicator:	N/A
Operating TSD Universe:	Not reported
Full Enforcement Universe:	Not reported
Significant Non-Complier Universe:	No
Unaddressed Significant Non-Complier Universe:	No
Addressed Significant Non-Complier Universe:	No
Significant Non-Complier With a Compliance Schedule Universe:	No
Financial Assurance Required:	Not reported
Handler Date of Last Change:	2002-06-27 03:38:42.0
Recognized Trader-Importer:	No

Map ID
Direction
Distance
Elevation

MAP FINDINGS

Site

Database(s)

EDR ID Number
EPA ID Number

LANDMARK LABEL (Continued)

1001085624

Recognized Trader-Exporter: No
Importer of Spent Lead Acid Batteries: No
Exporter of Spent Lead Acid Batteries: No
Recycler Activity Without Storage: Not reported
Manifest Broker: Not reported
Sub-Part P Indicator: No

Handler - Owner Operator:

Owner/Operator Indicator: Owner
Owner/Operator Name: R W HEYMAN
Legal Status: Private
Date Became Current: Not reported
Date Ended Current: Not reported
Owner/Operator Address: 1664 WATSON CT
Owner/Operator City,State,Zip: MILPITAS, CA 95035
Owner/Operator Telephone: 408-262-6111
Owner/Operator Telephone Ext: Not reported
Owner/Operator Fax: Not reported
Owner/Operator Email: Not reported

Historic Generators:

Receive Date: 1996-02-12 00:00:00.0
Handler Name: LANDMARK LABEL
Federal Waste Generator Description: Small Quantity Generator
State District Owner: Not reported
Large Quantity Handler of Universal Waste: No
Recognized Trader Importer: No
Recognized Trader Exporter: No
Spent Lead Acid Battery Importer: No
Spent Lead Acid Battery Exporter: No
Current Record: Yes
Non Storage Recycler Activity: Not reported
Electronic Manifest Broker: Not reported

List of NAICS Codes and Descriptions:

NAICS Code: 323119
NAICS Description: OTHER COMMERCIAL PRINTING

Facility Has Received Notices of Violations:

Violations: No Violations Found

Evaluation Action Summary:

Evaluations: No Evaluations Found

FINDS:

Registry ID: 110002410953

Click Here:

Environmental Interest/Information System:

California Hazardous Waste Tracking System - Datamart (HWTS-DATAMART) provides California with information on hazardous waste shipments for generators, transporters, and treatment, storage, and disposal

Map ID
Direction
Distance
Elevation

MAP FINDINGS

Site

Database(s)

EDR ID Number
EPA ID Number

LANDMARK LABEL (Continued)

1001085624

facilities.

RCRAInfo is a national information system that supports the Resource Conservation and Recovery Act (RCRA) program through the tracking of events and activities related to facilities that generate, transport, and treat, store, or dispose of hazardous waste. RCRAInfo allows RCRA program staff to track the notification, permit, compliance, and corrective action activities required under RCRA.

HAZARDOUS AIR POLLUTANT MAJOR

[Click this hyperlink](#) while viewing on your computer to access additional FINDS: detail in the EDR Site Report.

ECHO:

Envid: 1001085624
Registry ID: 110002410953
DFR URL: <http://echo.epa.gov/detailed-facility-report?fid=110002410953>
Name: LANDMARK LABEL
Address: 1664 WATSON COURT
City,State,Zip: MILPITAS, CA 95035

CUPA SANTA CLARA:

Name: GREEN E - WASTE RECYCLING CENTER
Address: 1664 WATSON CT
City,State,Zip: MILPITAS, CA 95035
Region: SANTA CLARA
PE#: 2201
Program Description: GENERATES WASTE OIL ONLY
Program Identifier: DEH PERMIT-HAZ WASTE GENERATOR PROGRAM
Latitude: 37.410801
Longitude: -121.883633
Record ID: PR0393666
Facility ID: FA0266605

Name: GREEN E - WASTE RECYCLING CENTER
Address: 1664 WATSON CT
City,State,Zip: MILPITAS, CA 95035
Region: SANTA CLARA
PE#: Not reported
Program Description: HMBP FACILITY, 1-3 CHEMICALS
Program Identifier: DEH PERMIT-HAZ MAT BUSINESS PLAN PROGRAM
Latitude: 37.410801
Longitude: -121.883633
Record ID: PR0432350
Facility ID: FA0266605

EMI:

Name: LANDMARK LABEL
Address: 1664 WATSON COURT
City,State,Zip: MILPITAS, CA 950350000
Year: 1995
County Code: 43
Air Basin: SF
Facility ID: 8940
Air District Name: BA
SIC Code: 2759
Air District Name: BAY AREA AQMD
Community Health Air Pollution Info System: Not reported

Map ID
Direction
Distance
Elevation

MAP FINDINGS

Site

Database(s)

EDR ID Number
EPA ID Number

LANDMARK LABEL (Continued)

1001085624

Consolidated Emission Reporting Rule: Not reported
Total Organic Hydrocarbon Gases Tons/Yr: 1
Reactive Organic Gases Tons/Yr: 1
Carbon Monoxide Emissions Tons/Yr: 0
NOX - Oxides of Nitrogen Tons/Yr: 0
SOX - Oxides of Sulphur Tons/Yr: 0
Particulate Matter Tons/Yr: 0
Part. Matter 10 Micrometers and Smlr Tons/Yr:0

Name: LANDMARK LABEL
Address: 1664 WATSON COURT
City,State,Zip: MILPITAS, CA 950350000
Year: 1996
County Code: 43
Air Basin: SF
Facility ID: 8940
Air District Name: BA
SIC Code: 2759
Air District Name: BAY AREA AQMD
Community Health Air Pollution Info System: Not reported
Consolidated Emission Reporting Rule: Not reported
Total Organic Hydrocarbon Gases Tons/Yr: 1
Reactive Organic Gases Tons/Yr: 1
Carbon Monoxide Emissions Tons/Yr: 0
NOX - Oxides of Nitrogen Tons/Yr: 0
SOX - Oxides of Sulphur Tons/Yr: 0
Particulate Matter Tons/Yr: 0
Part. Matter 10 Micrometers and Smlr Tons/Yr:0

Name: LANDMARK LABEL
Address: 1664 WATSON COURT
City,State,Zip: MILPITAS, CA 950350000
Year: 1997
County Code: 43
Air Basin: SF
Facility ID: 8940
Air District Name: BA
SIC Code: 2759
Air District Name: BAY AREA AQMD
Community Health Air Pollution Info System: Not reported
Consolidated Emission Reporting Rule: Not reported
Total Organic Hydrocarbon Gases Tons/Yr: 2
Reactive Organic Gases Tons/Yr: 2
Carbon Monoxide Emissions Tons/Yr: 0
NOX - Oxides of Nitrogen Tons/Yr: 0
SOX - Oxides of Sulphur Tons/Yr: 0
Particulate Matter Tons/Yr: 0
Part. Matter 10 Micrometers and Smlr Tons/Yr:0

Name: LANDMARK LABEL
Address: 1664 WATSON COURT
City,State,Zip: MILPITAS, CA 950350000
Year: 1998
County Code: 43
Air Basin: SF
Facility ID: 8940
Air District Name: BA

Map ID
Direction
Distance
Elevation

MAP FINDINGS

Site

Database(s)

EDR ID Number
EPA ID Number

LANDMARK LABEL (Continued)

1001085624

SIC Code: 2759
Air District Name: BAY AREA AQMD
Community Health Air Pollution Info System: Not reported
Consolidated Emission Reporting Rule: Not reported
Total Organic Hydrocarbon Gases Tons/Yr: 1
Reactive Organic Gases Tons/Yr: 1
Carbon Monoxide Emissions Tons/Yr: 0
NOX - Oxides of Nitrogen Tons/Yr: 0
SOX - Oxides of Sulphur Tons/Yr: 0
Particulate Matter Tons/Yr: 0
Part. Matter 10 Micrometers and Smllr Tons/Yr:0

Name: LANDMARK LABEL
Address: 1664 WATSON COURT
City,State,Zip: MILPITAS, CA 950350000
Year: 1999
County Code: 43
Air Basin: SF
Facility ID: 8940
Air District Name: BA
SIC Code: 2759
Air District Name: BAY AREA AQMD
Community Health Air Pollution Info System: Not reported
Consolidated Emission Reporting Rule: Not reported
Total Organic Hydrocarbon Gases Tons/Yr: 1
Reactive Organic Gases Tons/Yr: 1
Carbon Monoxide Emissions Tons/Yr: 0
NOX - Oxides of Nitrogen Tons/Yr: 0
SOX - Oxides of Sulphur Tons/Yr: 0
Particulate Matter Tons/Yr: 0
Part. Matter 10 Micrometers and Smllr Tons/Yr:0

Name: LANDMARK LABEL
Address: 1664 WATSON COURT
City,State,Zip: MILPITAS, CA 950350000
Year: 2000
County Code: 43
Air Basin: SF
Facility ID: 8940
Air District Name: BA
SIC Code: 2759
Air District Name: BAY AREA AQMD
Community Health Air Pollution Info System: Not reported
Consolidated Emission Reporting Rule: Not reported
Total Organic Hydrocarbon Gases Tons/Yr: 1
Reactive Organic Gases Tons/Yr: 1
Carbon Monoxide Emissions Tons/Yr: 0
NOX - Oxides of Nitrogen Tons/Yr: 0
SOX - Oxides of Sulphur Tons/Yr: 0
Particulate Matter Tons/Yr: 0
Part. Matter 10 Micrometers and Smllr Tons/Yr:0

Name: LANDMARK LABEL
Address: 1664 WATSON COURT
City,State,Zip: MILPITAS, CA 950350000
Year: 2001
County Code: 43

Map ID
Direction
Distance
Elevation

MAP FINDINGS

Site

Database(s)

EDR ID Number
EPA ID Number

LANDMARK LABEL (Continued)

1001085624

Air Basin: SF
Facility ID: 8940
Air District Name: BA
SIC Code: 2759
Air District Name: BAY AREA AQMD
Community Health Air Pollution Info System: Not reported
Consolidated Emission Reporting Rule: Not reported
Total Organic Hydrocarbon Gases Tons/Yr: 1
Reactive Organic Gases Tons/Yr: 1
Carbon Monoxide Emissions Tons/Yr: 0
NOX - Oxides of Nitrogen Tons/Yr: 0
SOX - Oxides of Sulphur Tons/Yr: 0
Particulate Matter Tons/Yr: 0
Part. Matter 10 Micrometers and Smlr Tons/Yr:0

Name: LANDMARK LABEL
Address: 1664 WATSON COURT
City,State,Zip: MILPITAS, CA 950350000
Year: 2002
County Code: 43
Air Basin: SF
Facility ID: 8940
Air District Name: BA
SIC Code: 2759
Air District Name: BAY AREA AQMD
Community Health Air Pollution Info System: Not reported
Consolidated Emission Reporting Rule: Not reported
Total Organic Hydrocarbon Gases Tons/Yr: 1
Reactive Organic Gases Tons/Yr: 1
Carbon Monoxide Emissions Tons/Yr: 0
NOX - Oxides of Nitrogen Tons/Yr: 0
SOX - Oxides of Sulphur Tons/Yr: 0
Particulate Matter Tons/Yr: 0
Part. Matter 10 Micrometers and Smlr Tons/Yr:0

Name: LANDMARK LABEL
Address: 1664 WATSON COURT
City,State,Zip: MILPITAS, CA 950350000
Year: 2003
County Code: 43
Air Basin: SF
Facility ID: 8940
Air District Name: BA
SIC Code: 2759
Air District Name: BAY AREA AQMD
Community Health Air Pollution Info System: Not reported
Consolidated Emission Reporting Rule: Not reported
Total Organic Hydrocarbon Gases Tons/Yr: 1
Reactive Organic Gases Tons/Yr: 1
Carbon Monoxide Emissions Tons/Yr: 0
NOX - Oxides of Nitrogen Tons/Yr: 0
SOX - Oxides of Sulphur Tons/Yr: 0
Particulate Matter Tons/Yr: 0
Part. Matter 10 Micrometers and Smlr Tons/Yr:0

Name: LANDMARK LABEL
Address: 1664 WATSON COURT

Map ID
Direction
Distance
Elevation

MAP FINDINGS

Site

Database(s)

EDR ID Number
EPA ID Number

LANDMARK LABEL (Continued)

1001085624

City,State,Zip: MILPITAS, CA 950350000
Year: 2004
County Code: 43
Air Basin: SF
Facility ID: 8940
Air District Name: BA
SIC Code: 2759
Air District Name: BAY AREA AQMD
Community Health Air Pollution Info System: Not reported
Consolidated Emission Reporting Rule: Not reported
Total Organic Hydrocarbon Gases Tons/Yr: 1.429
Reactive Organic Gases Tons/Yr: 1.429
Carbon Monoxide Emissions Tons/Yr: 0
NOX - Oxides of Nitrogen Tons/Yr: 0
SOX - Oxides of Sulphur Tons/Yr: 0
Particulate Matter Tons/Yr: 0
Part. Matter 10 Micrometers and Smllr Tons/Yr:0

Name: LANDMARK LABEL
Address: 1664 WATSON COURT
City,State,Zip: MILPITAS, CA 950350000
Year: 2005
County Code: 43
Air Basin: SF
Facility ID: 8940
Air District Name: BA
SIC Code: 2759
Air District Name: BAY AREA AQMD
Community Health Air Pollution Info System: Not reported
Consolidated Emission Reporting Rule: Not reported
Total Organic Hydrocarbon Gases Tons/Yr: 1.286
Reactive Organic Gases Tons/Yr: 1.286
Carbon Monoxide Emissions Tons/Yr: 0
NOX - Oxides of Nitrogen Tons/Yr: 0
SOX - Oxides of Sulphur Tons/Yr: 0
Particulate Matter Tons/Yr: 0
Part. Matter 10 Micrometers and Smllr Tons/Yr:0

Name: LANDMARK LABEL
Address: 1664 WATSON COURT
City,State,Zip: MILPITAS, CA 950350000
Year: 2006
County Code: 43
Air Basin: SF
Facility ID: 8940
Air District Name: BA
SIC Code: 2759
Air District Name: BAY AREA AQMD
Community Health Air Pollution Info System: Not reported
Consolidated Emission Reporting Rule: Not reported
Total Organic Hydrocarbon Gases Tons/Yr: 1.286
Reactive Organic Gases Tons/Yr: 1.286
Carbon Monoxide Emissions Tons/Yr: 0
NOX - Oxides of Nitrogen Tons/Yr: 0
SOX - Oxides of Sulphur Tons/Yr: 0
Particulate Matter Tons/Yr: 0
Part. Matter 10 Micrometers and Smllr Tons/Yr:0

Map ID
Direction
Distance
Elevation

MAP FINDINGS

Site

Database(s)

EDR ID Number
EPA ID Number

LANDMARK LABEL (Continued)

1001085624

Name: LANDMARK LABEL
Address: 1664 WATSON COURT
City,State,Zip: MILPITAS, CA 950350000
Year: 2007
County Code: 43
Air Basin: SF
Facility ID: 8940
Air District Name: BA
SIC Code: 2759
Air District Name: BAY AREA AQMD
Community Health Air Pollution Info System: Not reported
Consolidated Emission Reporting Rule: Not reported
Total Organic Hydrocarbon Gases Tons/Yr: 1.286
Reactive Organic Gases Tons/Yr: 1.286
Carbon Monoxide Emissions Tons/Yr: 0
NOX - Oxides of Nitrogen Tons/Yr: 0
SOX - Oxides of Sulphur Tons/Yr: 0
Particulate Matter Tons/Yr: 0
Part. Matter 10 Micrometers and Smlr Tons/Yr:0

Name: LANDMARK LABEL
Address: 1664 WATSON COURT
City,State,Zip: MILPITAS, CA 95035
Year: 2008
County Code: 43
Air Basin: SF
Facility ID: 8940
Air District Name: BA
SIC Code: 2759
Air District Name: BAY AREA AQMD
Community Health Air Pollution Info System: Not reported
Consolidated Emission Reporting Rule: Not reported
Total Organic Hydrocarbon Gases Tons/Yr: 1.286
Reactive Organic Gases Tons/Yr: 1.286
Carbon Monoxide Emissions Tons/Yr: 0
NOX - Oxides of Nitrogen Tons/Yr: 0
SOX - Oxides of Sulphur Tons/Yr: 0
Particulate Matter Tons/Yr: 0
Part. Matter 10 Micrometers and Smlr Tons/Yr:0

Name: LANDMARK LABEL
Address: 1664 WATSON COURT
City,State,Zip: MILPITAS, CA 95035
Year: 2009
County Code: 43
Air Basin: SF
Facility ID: 8940
Air District Name: BA
SIC Code: 2759
Air District Name: BAY AREA AQMD
Community Health Air Pollution Info System: Not reported
Consolidated Emission Reporting Rule: Not reported
Total Organic Hydrocarbon Gases Tons/Yr: 1.286
Reactive Organic Gases Tons/Yr: 1.286
Carbon Monoxide Emissions Tons/Yr: 0
NOX - Oxides of Nitrogen Tons/Yr: 0
SOX - Oxides of Sulphur Tons/Yr: 0

Map ID
Direction
Distance
Elevation

MAP FINDINGS

Site

Database(s)

EDR ID Number
EPA ID Number

LANDMARK LABEL (Continued)

1001085624

Particulate Matter Tons/Yr: 0
Part. Matter 10 Micrometers and Smllr Tons/Yr:0

HAZNET:

Name: LANDMARK LABEL
Address: 1664 WATSON CT
Address 2: Not reported
City,State,Zip: MILPITAS, CA 950350000
Contact: TOM GEORGE
Telephone: 4082626111
Mailing Name: Not reported
Mailing Address: 47623 FREMONT BLVD

Year: 2009
Gepaid: CAR000009472
TSD EPA ID: CA0000084517
CA Waste Code: 134 - Aqueous solution with total organic residues less than 10 percent
Disposal Method: H141 - Storage, Bulking, And/Or Transfer Off Site--No Treatment/Reovery (H010-H129) Or (H131-H135)
Tons: 1.7892

Year: 2009
Gepaid: CAR000009472
TSD EPA ID: TXD077603371
CA Waste Code: 135 - Unspecified aqueous solution
Disposal Method: H061 - Fuel Blending Prior To Energy Recovery At Another Site
Tons: 0.65

Year: 2008
Gepaid: CAR000009472
TSD EPA ID: TXD077603371
CA Waste Code: 135 - Unspecified aqueous solution
Disposal Method: H061 - Fuel Blending Prior To Energy Recovery At Another Site
Tons: 2.985

Year: 2008
Gepaid: CAR000009472
TSD EPA ID: CA0000084517
CA Waste Code: 134 - Aqueous solution with total organic residues less than 10 percent
Disposal Method: H141 - Storage, Bulking, And/Or Transfer Off Site--No Treatment/Reovery (H010-H129) Or (H131-H135)
Tons: 8.2698

Year: 2007
Gepaid: CAR000009472
TSD EPA ID: TXD077603371
CA Waste Code: 343 - Unspecified organic liquid mixture
Disposal Method: H061 - Fuel Blending Prior To Energy Recovery At Another Site
Tons: 0.415

Year: 2007
Gepaid: CAR000009472
TSD EPA ID: TXD077603371
CA Waste Code: 741 - Liquids with halogenated organic compounds >= 1,000 Mg/L
Disposal Method: H061 - Fuel Blending Prior To Energy Recovery At Another Site

Map ID
Direction
Distance
Elevation

MAP FINDINGS

Site

Database(s)

EDR ID Number
EPA ID Number

LANDMARK LABEL (Continued)

1001085624

Tons: 0.15

Year: 2007
Gepaid: CAR000009472
TSD EPA ID: CA0000084517
CA Waste Code: 134 - Aqueous solution with total organic residues less than 10 percent
Disposal Method: H141 - Storage, Bulking, And/Or Transfer Off Site--No Treatment/Reovery (H010-H129) Or (H131-H135)
Tons: 7.7322

Year: 2007
Gepaid: CAR000009472
TSD EPA ID: TXD077603371
CA Waste Code: 213 - Hydrocarbon solvents (benzene, hexane, Stoddard, Etc.)
Disposal Method: H061 - Fuel Blending Prior To Energy Recovery At Another Site
Tons: 0.05

Year: 2007
Gepaid: CAR000009472
TSD EPA ID: TXD077603371
CA Waste Code: 135 - Unspecified aqueous solution
Disposal Method: H061 - Fuel Blending Prior To Energy Recovery At Another Site
Tons: 4.675

Year: 2006
Gepaid: CAR000009472
TSD EPA ID: TXD077603371
CA Waste Code: 135 - Unspecified aqueous solution
Disposal Method: H061 - Fuel Blending Prior To Energy Recovery At Another Site
Tons: 2.275

[Click this hyperlink](#) while viewing on your computer to access 21 additional CA HAZNET: record(s) in the EDR Site Report.

Additional Info:

Year: 2008
Gen EPA ID: CAR000009472

Shipment Date: 20081201
Creation Date: 1/9/2009 18:30:26
Receipt Date: 20081203
Manifest ID: 001436127SKS
Trans EPA ID: TXR0000050930
Trans Name: SAFETY-KLEEN SYSTEMS INC
Trans 2 EPA ID: Not reported
Trans 2 Name: Not reported
TSDF EPA ID: CA0000084517
Trans Name: SAFETY-KLEEN SYSTEMS INC
TSDF Alt EPA ID: Not reported
TSDF Alt Name: Not reported
Waste Code Description: 134 - Aqueous solution with <10% total organic residues
RCRA Code: Not reported
Meth Code: H141 - Storage, Bulking, And/Or Transfer Off Site--No Treatment/Reovery (H010-H129) Or (H131-H135)
Quantity Tons: 0.7644

Map ID
Direction
Distance
Elevation

MAP FINDINGS

Site

Database(s)

EDR ID Number
EPA ID Number

LANDMARK LABEL (Continued)

1001085624

Waste Quantity:	182
Quantity Unit:	G
Additional Code 1:	Not reported
Additional Code 2:	Not reported
Additional Code 3:	Not reported
Additional Code 4:	Not reported
Additional Code 5:	Not reported
Shipment Date:	20081104
Creation Date:	3/31/2009 18:30:08
Receipt Date:	20081114
Manifest ID:	001208574SKS
Trans EPA ID:	TXR000050930
Trans Name:	SAFETY-KLEEN SYSTEMS INC
Trans 2 EPA ID:	OKD981588791
Trans 2 Name:	TRIAD
TSDf EPA ID:	TXD077603371
Trans Name:	SAFETY-KLEEN SYSTEMS INC
TSDf Alt EPA ID:	Not reported
TSDf Alt Name:	Not reported
Waste Code Description:	135 - Unspecified aqueous solution
RCRA Code:	D001
Meth Code:	H061 - Fuel Blending Prior To Energy Recovery At Another Site
Quantity Tons:	0.25
Waste Quantity:	500
Quantity Unit:	P
Additional Code 1:	Not reported
Additional Code 2:	Not reported
Additional Code 3:	Not reported
Additional Code 4:	Not reported
Additional Code 5:	Not reported
Shipment Date:	20081104
Creation Date:	12/10/2008 18:30:18
Receipt Date:	20081106
Manifest ID:	001462870SKS
Trans EPA ID:	TXR000050930
Trans Name:	SAFETY-KLEEN SYSTEMS INC
Trans 2 EPA ID:	Not reported
Trans 2 Name:	Not reported
TSDf EPA ID:	CA0000084517
Trans Name:	SAFETY-KLEEN SYSTEMS INC
TSDf Alt EPA ID:	Not reported
TSDf Alt Name:	Not reported
Waste Code Description:	134 - Aqueous solution with <10% total organic residues
RCRA Code:	Not reported
Meth Code:	H141 - Storage, Bulking, And/Or Transfer Off Site--No Treatment/Reovery (H010-H129) Or (H131-H135)
Quantity Tons:	0.7728
Waste Quantity:	184
Quantity Unit:	G
Additional Code 1:	Not reported
Additional Code 2:	Not reported
Additional Code 3:	Not reported
Additional Code 4:	Not reported
Additional Code 5:	Not reported

Map ID
Direction
Distance
Elevation

MAP FINDINGS

Site

Database(s)

EDR ID Number
EPA ID Number

LANDMARK LABEL (Continued)

1001085624

Shipment Date:	20081001
Creation Date:	11/3/2008 18:30:40
Receipt Date:	20081006
Manifest ID:	001375798SKS
Trans EPA ID:	TXR000050930
Trans Name:	SAFETY-KLEEN SYSTEMS INC
Trans 2 EPA ID:	Not reported
Trans 2 Name:	Not reported
TSDf EPA ID:	CA0000084517
Trans Name:	SAFETY-KLEEN SYSTEMS INC
TSDf Alt EPA ID:	Not reported
TSDf Alt Name:	Not reported
Waste Code Description:	134 - Aqueous solution with <10% total organic residues
RCRA Code:	Not reported
Meth Code:	H141 - Storage, Bulking, And/Or Transfer Off Site--No Treatment/Reovery (H010-H129) Or (H131-H135)
Quantity Tons:	0.7224
Waste Quantity:	172
Quantity Unit:	G
Additional Code 1:	Not reported
Additional Code 2:	Not reported
Additional Code 3:	Not reported
Additional Code 4:	Not reported
Additional Code 5:	Not reported
Shipment Date:	20081001
Creation Date:	2/20/2009 18:30:20
Receipt Date:	20081017
Manifest ID:	001282198SKS
Trans EPA ID:	TXR000050930
Trans Name:	SAFETY-KLEEN SYSTEMS INC
Trans 2 EPA ID:	OKD981588791
Trans 2 Name:	TRIAD
TSDf EPA ID:	TXD077603371
Trans Name:	SAFETY-KLEEN SYSTEMS INC
TSDf Alt EPA ID:	Not reported
TSDf Alt Name:	Not reported
Waste Code Description:	135 - Unspecified aqueous solution
RCRA Code:	D001
Meth Code:	H061 - Fuel Blending Prior To Energy Recovery At Another Site
Quantity Tons:	0.4
Waste Quantity:	800
Quantity Unit:	P
Additional Code 1:	Not reported
Additional Code 2:	Not reported
Additional Code 3:	Not reported
Additional Code 4:	Not reported
Additional Code 5:	Not reported
Shipment Date:	20080902
Creation Date:	1/28/2009 18:30:18
Receipt Date:	20080916
Manifest ID:	001284190SKS
Trans EPA ID:	TXR000050930
Trans Name:	SAFETY-KLEEN SYSTEMS INC
Trans 2 EPA ID:	OKD981588791
Trans 2 Name:	TRIAD

Map ID
Direction
Distance
Elevation

MAP FINDINGS

Site

Database(s)

EDR ID Number
EPA ID Number

LANDMARK LABEL (Continued)

1001085624

TSDF EPA ID: TXD077603371
Trans Name: SAFETY-KLEEN SYSTEMS INC
TSDF Alt EPA ID: Not reported
TSDF Alt Name: Not reported
Waste Code Description: 135 - Unspecified aqueous solution
RCRA Code: D001
Meth Code: H061 - Fuel Blending Prior To Energy Recovery At Another Site
Quantity Tons: 0.25
Waste Quantity: 500
Quantity Unit: P
Additional Code 1: Not reported
Additional Code 2: Not reported
Additional Code 3: Not reported
Additional Code 4: Not reported
Additional Code 5: Not reported

Shipment Date: 20080902
Creation Date: 10/13/2008 18:30:18
Receipt Date: 20080905
Manifest ID: 001398655SKS
Trans EPA ID: TXR000050930
Trans Name: SAFETY-KLEEN SYSTEMS INC
Trans 2 EPA ID: Not reported
Trans 2 Name: Not reported
TSDF EPA ID: CA0000084517
Trans Name: SAFETY-KLEEN SYSTEMS INC
TSDF Alt EPA ID: Not reported
TSDF Alt Name: Not reported
Waste Code Description: 134 - Aqueous solution with <10% total organic residues
RCRA Code: Not reported
Meth Code: H141 - Storage, Bulking, And/Or Transfer Off Site--No Treatment/Reovery (H010-H129) Or (H131-H135)

Quantity Tons: 0.6972
Waste Quantity: 166
Quantity Unit: G
Additional Code 1: Not reported
Additional Code 2: Not reported
Additional Code 3: Not reported
Additional Code 4: Not reported
Additional Code 5: Not reported

Shipment Date: 20080801
Creation Date: 12/11/2008 18:30:44
Receipt Date: 20080815
Manifest ID: 001258914SKS
Trans EPA ID: TXR000050930
Trans Name: SAFETY-KLEEN SYSTEMS INC
Trans 2 EPA ID: OKD981588791
Trans 2 Name: TRIAD TRANSPORT
TSDF EPA ID: TXD077603371
Trans Name: SAFETY-KLEEN SYSTEMS INC
TSDF Alt EPA ID: Not reported
TSDF Alt Name: Not reported
Waste Code Description: 135 - Unspecified aqueous solution
RCRA Code: D001
Meth Code: H061 - Fuel Blending Prior To Energy Recovery At Another Site
Quantity Tons: 0.2

Map ID
Direction
Distance
Elevation

MAP FINDINGS

Site

Database(s)

EDR ID Number
EPA ID Number

LANDMARK LABEL (Continued)

1001085624

Waste Quantity: 400
Quantity Unit: P
Additional Code 1: Not reported
Additional Code 2: Not reported
Additional Code 3: Not reported
Additional Code 4: Not reported
Additional Code 5: Not reported

Shipment Date: 20080801
Creation Date: 9/10/2008 18:30:39
Receipt Date: 20080806
Manifest ID: 001137225SKS
Trans EPA ID: TXR000050930
Trans Name: SAFETY-KLEEN SYSTEMS INC
Trans 2 EPA ID: Not reported
Trans 2 Name: Not reported
TSDf EPA ID: CA000084517
Trans Name: SAFETY-KLEEN SYSTEMS INC
TSDf Alt EPA ID: Not reported
TSDf Alt Name: Not reported
Waste Code Description: 134 - Aqueous solution with <10% total organic residues
RCRA Code: Not reported
Meth Code: H141 - Storage, Bulking, And/Or Transfer Off Site--No Treatment/Reovery (H010-H129) Or (H131-H135)

Quantity Tons: 0.6636
Waste Quantity: 158
Quantity Unit: G
Additional Code 1: Not reported
Additional Code 2: Not reported
Additional Code 3: Not reported
Additional Code 4: Not reported
Additional Code 5: Not reported

Shipment Date: 20080701
Creation Date: 11/12/2008 18:30:19
Receipt Date: 20080714
Manifest ID: 001209255SKS
Trans EPA ID: TXR000050930
Trans Name: SAFETY-KLEEN SYSTEMS INC
Trans 2 EPA ID: OKD981588791
Trans 2 Name: TRIAD
TSDf EPA ID: TXD077603371
Trans Name: SAFETY-KLEEN SYSTEMS INC
TSDf Alt EPA ID: Not reported
TSDf Alt Name: Not reported
Waste Code Description: 135 - Unspecified aqueous solution
RCRA Code: D001
Meth Code: H061 - Fuel Blending Prior To Energy Recovery At Another Site
Quantity Tons: 0.48
Waste Quantity: 960
Quantity Unit: P
Additional Code 1: Not reported
Additional Code 2: Not reported
Additional Code 3: Not reported
Additional Code 4: Not reported
Additional Code 5: Not reported

Map ID
Direction
Distance
Elevation

MAP FINDINGS

Site

Database(s)

EDR ID Number
EPA ID Number

LANDMARK LABEL (Continued)

1001085624

Additional Info:

Year:	2007
Gen EPA ID:	CAR000009472
Shipment Date:	20071203
Creation Date:	5/6/2008 18:30:17
Receipt Date:	20071217
Manifest ID:	000675466SKS
Trans EPA ID:	TXR000050930
Trans Name:	SAFETY-KLEEN SYSTEMS INC
Trans 2 EPA ID:	OKD981588791
Trans 2 Name:	TRIAD TRANSPORT
TSDf EPA ID:	TXD077603371
Trans Name:	SAFETY-KLEEN SYSTEMS INC
TSDf Alt EPA ID:	Not reported
TSDf Alt Name:	Not reported
Waste Code Description:	135 - Unspecified aqueous solution
RCRA Code:	D001
Meth Code:	H061 - Fuel Blending Prior To Energy Recovery At Another Site
Quantity Tons:	0.2
Waste Quantity:	400
Quantity Unit:	P
Additional Code 1:	Not reported
Additional Code 2:	Not reported
Additional Code 3:	Not reported
Additional Code 4:	Not reported
Additional Code 5:	Not reported
Shipment Date:	20071203
Creation Date:	2/29/2008 18:30:58
Receipt Date:	20071205
Manifest ID:	000828040SKS
Trans EPA ID:	TXR000050930
Trans Name:	SAFETY-KLEEN SYSTEMS INC
Trans 2 EPA ID:	Not reported
Trans 2 Name:	Not reported
TSDf EPA ID:	CA0000084517
Trans Name:	SAFETY-KLEEN SYSTEMS INC 000760
TSDf Alt EPA ID:	Not reported
TSDf Alt Name:	Not reported
Waste Code Description:	134 - Aqueous solution with <10% total organic residues
RCRA Code:	Not reported
Meth Code:	H141 - Storage, Bulking, And/Or Transfer Off Site--No Treatment/Reovery (H010-H129) Or (H131-H135)
Quantity Tons:	0.693
Waste Quantity:	165
Quantity Unit:	G
Additional Code 1:	Not reported
Additional Code 2:	Not reported
Additional Code 3:	Not reported
Additional Code 4:	Not reported
Additional Code 5:	Not reported
Shipment Date:	20071105
Creation Date:	4/16/2008 18:30:18
Receipt Date:	20071116
Manifest ID:	000087445SKS

Map ID
Direction
Distance
Elevation

MAP FINDINGS

Site

Database(s)

EDR ID Number
EPA ID Number

LANDMARK LABEL (Continued)

1001085624

Trans EPA ID:	TXR000050930
Trans Name:	SAFETY-KLEEN SYSTEMS INC
Trans 2 EPA ID:	OKD981588791
Trans 2 Name:	TRIAD TRANSPORT
TSDf EPA ID:	TXD077603371
Trans Name:	SAFETY-KLEEN SYSTEMS INC
TSDf Alt EPA ID:	Not reported
TSDf Alt Name:	Not reported
Waste Code Description:	135 - Unspecified aqueous solution
RCRA Code:	D001
Meth Code:	H061 - Fuel Blending Prior To Energy Recovery At Another Site
Quantity Tons:	0.4
Waste Quantity:	800
Quantity Unit:	P
Additional Code 1:	Not reported
Additional Code 2:	Not reported
Additional Code 3:	Not reported
Additional Code 4:	Not reported
Additional Code 5:	Not reported
Shipment Date:	20071105
Creation Date:	1/8/2008 18:31:04
Receipt Date:	20071107
Manifest ID:	000767802SKS
Trans EPA ID:	TXR000050930
Trans Name:	SAFETY-KLEEN SYSTEMS INC
Trans 2 EPA ID:	Not reported
Trans 2 Name:	Not reported
TSDf EPA ID:	CA0000084517
Trans Name:	SAFETY-KLEEN SYSTEMS INC 000760
TSDf Alt EPA ID:	Not reported
TSDf Alt Name:	Not reported
Waste Code Description:	134 - Aqueous solution with <10% total organic residues
RCRA Code:	Not reported
Meth Code:	H141 - Storage, Bulking, And/Or Transfer Off Site--No Treatment/Reovery (H010-H129) Or (H131-H135)
Quantity Tons:	0.651
Waste Quantity:	155
Quantity Unit:	G
Additional Code 1:	Not reported
Additional Code 2:	Not reported
Additional Code 3:	Not reported
Additional Code 4:	Not reported
Additional Code 5:	Not reported
Shipment Date:	20071002
Creation Date:	1/9/2008 18:30:21
Receipt Date:	20071008
Manifest ID:	000798251SKS
Trans EPA ID:	TXR000050930
Trans Name:	SAFETY-KLEEN SYSTEMS INC
Trans 2 EPA ID:	Not reported
Trans 2 Name:	Not reported
TSDf EPA ID:	CA0000084517
Trans Name:	SAFETY-KLEEN SYSTEMS INC
TSDf Alt EPA ID:	Not reported
TSDf Alt Name:	Not reported

Map ID
Direction
Distance
Elevation

MAP FINDINGS

Site

Database(s)

EDR ID Number
EPA ID Number

LANDMARK LABEL (Continued)

1001085624

Waste Code Description:	134 - Aqueous solution with <10% total organic residues
RCRA Code:	Not reported
Meth Code:	H141 - Storage, Bulking, And/Or Transfer Off Site--No Treatment/Reovery (H010-H129) Or (H131-H135)
Quantity Tons:	0.6426
Waste Quantity:	153
Quantity Unit:	G
Additional Code 1:	Not reported
Additional Code 2:	Not reported
Additional Code 3:	Not reported
Additional Code 4:	Not reported
Additional Code 5:	Not reported
Shipment Date:	20071002
Creation Date:	3/12/2008 18:30:30
Receipt Date:	20071019
Manifest ID:	000087036SKS
Trans EPA ID:	TXR000050930
Trans Name:	SAFETY-KLEEN SYSTEMS INC
Trans 2 EPA ID:	Not reported
Trans 2 Name:	Not reported
TSDf EPA ID:	TXD077603371
Trans Name:	SAFETY-KLEEN SYSTEMS INC
TSDf Alt EPA ID:	Not reported
TSDf Alt Name:	Not reported
Waste Code Description:	135 - Unspecified aqueous solution
RCRA Code:	D001
Meth Code:	H061 - Fuel Blending Prior To Energy Recovery At Another Site
Quantity Tons:	0.4
Waste Quantity:	800
Quantity Unit:	P
Additional Code 1:	Not reported
Additional Code 2:	Not reported
Additional Code 3:	Not reported
Additional Code 4:	Not reported
Additional Code 5:	Not reported
Shipment Date:	20070904
Creation Date:	3/4/2008 18:30:55
Receipt Date:	20070917
Manifest ID:	000518099SKS
Trans EPA ID:	TXR000050930
Trans Name:	SAFETY-KLEEN SYSTEMS INC
Trans 2 EPA ID:	OKD981588791
Trans 2 Name:	TRIAD TRANSPORT
TSDf EPA ID:	TXD077603371
Trans Name:	SAFETY-KLEEN SYSTEMS INC
TSDf Alt EPA ID:	Not reported
TSDf Alt Name:	Not reported
Waste Code Description:	135 - Unspecified aqueous solution
RCRA Code:	D001
Meth Code:	H061 - Fuel Blending Prior To Energy Recovery At Another Site
Quantity Tons:	0.4
Waste Quantity:	800
Quantity Unit:	P
Additional Code 1:	Not reported
Additional Code 2:	Not reported

Map ID
Direction
Distance
Elevation

MAP FINDINGS

Site

Database(s)

EDR ID Number
EPA ID Number

LANDMARK LABEL (Continued)

1001085624

Additional Code 3:	Not reported
Additional Code 4:	Not reported
Additional Code 5:	Not reported
Shipment Date:	20070904
Creation Date:	11/6/2007 18:30:22
Receipt Date:	20070906
Manifest ID:	000840977SKS
Trans EPA ID:	TXR000050930
Trans Name:	SAFETY-KLEEN SYSTEMS INC
Trans 2 EPA ID:	Not reported
Trans 2 Name:	Not reported
TSDf EPA ID:	CA0000084517
Trans Name:	SAFETY-KLEEN SYSTEMS INC
TSDf Alt EPA ID:	Not reported
TSDf Alt Name:	Not reported
Waste Code Description:	134 - Aqueous solution with <10% total organic residues
RCRA Code:	Not reported
Meth Code:	H141 - Storage, Bulking, And/Or Transfer Off Site--No Treatment/Reovery (H010-H129) Or (H131-H135)
Quantity Tons:	0.6972
Waste Quantity:	166
Quantity Unit:	G
Additional Code 1:	Not reported
Additional Code 2:	Not reported
Additional Code 3:	Not reported
Additional Code 4:	Not reported
Additional Code 5:	Not reported
Shipment Date:	20070801
Creation Date:	3/4/2008 18:30:34
Receipt Date:	20070816
Manifest ID:	000581127SKS
Trans EPA ID:	TXR000050930
Trans Name:	SAFETY-KLEEN SYSTEMS INC
Trans 2 EPA ID:	OKD981588791
Trans 2 Name:	TRIAD
TSDf EPA ID:	TXD077603371
Trans Name:	SAFETY-KLEEN SYSTEMS INC
TSDf Alt EPA ID:	Not reported
TSDf Alt Name:	Not reported
Waste Code Description:	135 - Unspecified aqueous solution
RCRA Code:	D001
Meth Code:	H061 - Fuel Blending Prior To Energy Recovery At Another Site
Quantity Tons:	0.4
Waste Quantity:	800
Quantity Unit:	P
Additional Code 1:	Not reported
Additional Code 2:	Not reported
Additional Code 3:	Not reported
Additional Code 4:	Not reported
Additional Code 5:	Not reported
Shipment Date:	20070801
Creation Date:	2/5/2008 18:30:19
Receipt Date:	20070806
Manifest ID:	000871266SKS

Map ID
Direction
Distance
Elevation

MAP FINDINGS

Site

Database(s)

EDR ID Number
EPA ID Number

LANDMARK LABEL (Continued)

1001085624

Trans EPA ID:	TXR000050930
Trans Name:	SAFETY-KLEEN SYSTEMS INC
Trans 2 EPA ID:	Not reported
Trans 2 Name:	Not reported
TSDF EPA ID:	CA0000084517
Trans Name:	SAFETY-KLEEN SYSTEMS INC
TSDF Alt EPA ID:	Not reported
TSDF Alt Name:	Not reported
Waste Code Description:	134 - Aqueous solution with <10% total organic residues
RCRA Code:	Not reported
Meth Code:	H141 - Storage, Bulking, And/Or Transfer Off Site--No Treatment/Reovery (H010-H129) Or (H131-H135)
Quantity Tons:	0.6804
Waste Quantity:	162
Quantity Unit:	G
Additional Code 1:	Not reported
Additional Code 2:	Not reported
Additional Code 3:	Not reported
Additional Code 4:	Not reported
Additional Code 5:	Not reported
Additional Info:	
Year:	2000
Gen EPA ID:	CAR000009472
Shipment Date: 20001205	
Creation Date: 2/1/2001 0:00:00	
Receipt Date: 20001211	
Manifest ID: 20380006	
Trans EPA ID:	SCR000075150
Trans Name:	Not reported
Trans 2 EPA ID:	SCR000074591
Trans 2 Name:	Not reported
TSDF EPA ID:	CA0000084517
Trans Name:	Not reported
TSDF Alt EPA ID:	Not reported
TSDF Alt Name:	Not reported
Waste Code Description:	134 - Aqueous solution with <10% total organic residues
RCRA Code:	D039
Meth Code:	H01 - Transfer Station
Quantity Tons:	0.126
Waste Quantity:	30
Quantity Unit:	G
Additional Code 1:	Not reported
Additional Code 2:	Not reported
Additional Code 3:	Not reported
Additional Code 4:	Not reported
Additional Code 5:	Not reported
Additional Info:	
Year:	2001
Gen EPA ID:	CAR000009472
Shipment Date: 20011219	
Creation Date: 2/6/2003 18:31:16	
Receipt Date: 20011221	

Map ID
Direction
Distance
Elevation

MAP FINDINGS

Site

Database(s)

EDR ID Number
EPA ID Number

LANDMARK LABEL (Continued)

1001085624

Manifest ID: 21329865
Trans EPA ID: SCR000075150
Trans Name: Not reported
Trans 2 EPA ID: Not reported
Trans 2 Name: Not reported
TSDf EPA ID: CA0000084517
Trans Name: Not reported
TSDf Alt EPA ID: Not reported
TSDf Alt Name: Not reported
Waste Code Description: 134 - Aqueous solution with <10% total organic residues
RCRA Code: Not reported
Meth Code: H01 - Transfer Station
Quantity Tons: 0.126
Waste Quantity: 30
Quantity Unit: G
Additional Code 1: Not reported
Additional Code 2: Not reported
Additional Code 3: Not reported
Additional Code 4: Not reported
Additional Code 5: Not reported

Shipment Date: 20011114
Creation Date: 1/16/2002 0:00:00
Receipt Date: 20011120
Manifest ID: 21312326
Trans EPA ID: SCR000075150
Trans Name: Not reported
Trans 2 EPA ID: Not reported
Trans 2 Name: Not reported
TSDf EPA ID: CA0000084517
Trans Name: Not reported
TSDf Alt EPA ID: CA0000084517
TSDf Alt Name: Not reported
Waste Code Description: 541 - Photochemicals / photo processing waste
RCRA Code: D011
Meth Code: H01 - Transfer Station
Quantity Tons: 0.1251
Waste Quantity: 30
Quantity Unit: G
Additional Code 1: Not reported
Additional Code 2: Not reported
Additional Code 3: Not reported
Additional Code 4: Not reported
Additional Code 5: Not reported

Shipment Date: 20011102
Creation Date: 1/16/2002 0:00:00
Receipt Date: 20011107
Manifest ID: 21376649
Trans EPA ID: SCR000075150
Trans Name: Not reported
Trans 2 EPA ID: Not reported
Trans 2 Name: Not reported
TSDf EPA ID: CA0000084517
Trans Name: Not reported
TSDf Alt EPA ID: CA0000084517
TSDf Alt Name: Not reported

Map ID
Direction
Distance
Elevation

MAP FINDINGS

Site

Database(s)

EDR ID Number
EPA ID Number

LANDMARK LABEL (Continued)

1001085624

Waste Code Description: 134 - Aqueous solution with <10% total organic residues
RCRA Code: D039
Meth Code: H01 - Transfer Station
Quantity Tons: 0.126
Waste Quantity: 30
Quantity Unit: G
Additional Code 1: Not reported
Additional Code 2: Not reported
Additional Code 3: Not reported
Additional Code 4: Not reported
Additional Code 5: Not reported

Shipment Date: 20011017
Creation Date: 12/17/2001 0:00:00
Receipt Date: 20011019
Manifest ID: 21395442
Trans EPA ID: SCR000075150
Trans Name: Not reported
Trans 2 EPA ID: Not reported
Trans 2 Name: Not reported
TSDf EPA ID: CA0000084517
Trans Name: Not reported
TSDf Alt EPA ID: CA0000084517
TSDf Alt Name: Not reported
Waste Code Description: 541 - Photochemicals / photo processing waste
RCRA Code: D011
Meth Code: H01 - Transfer Station
Quantity Tons: 0.1251
Waste Quantity: 30
Quantity Unit: G
Additional Code 1: Not reported
Additional Code 2: Not reported
Additional Code 3: Not reported
Additional Code 4: Not reported
Additional Code 5: Not reported

Shipment Date: 20010925
Creation Date: 12/17/2001 0:00:00
Receipt Date: 20011014
Manifest ID: 21019924
Trans EPA ID: SCR000075150
Trans Name: Not reported
Trans 2 EPA ID: AZ0000001560
Trans 2 Name: Not reported
TSDf EPA ID: KYD053348108
Trans Name: Not reported
TSDf Alt EPA ID: KYD053348108
TSDf Alt Name: Not reported
Waste Code Description: 135 - Unspecified aqueous solution
RCRA Code: D001
Meth Code: *** - Invalid Code
Quantity Tons: 0.4
Waste Quantity: 800
Quantity Unit: P
Additional Code 1: Not reported
Additional Code 2: Not reported
Additional Code 3: Not reported

Map ID
Direction
Distance
Elevation

MAP FINDINGS

Site

Database(s)

EDR ID Number
EPA ID Number

LANDMARK LABEL (Continued)

1001085624

Additional Code 4:	Not reported
Additional Code 5:	Not reported
Shipment Date:	20010906
Creation Date:	11/1/2001 0:00:00
Receipt Date:	20010912
Manifest ID:	21397869
Trans EPA ID:	SCR000075150
Trans Name:	Not reported
Trans 2 EPA ID:	Not reported
Trans 2 Name:	Not reported
TSDf EPA ID:	CA0000084517
Trans Name:	Not reported
TSDf Alt EPA ID:	CA0000084517
TSDf Alt Name:	Not reported
Waste Code Description:	134 - Aqueous solution with <10% total organic residues
RCRA Code:	D039
Meth Code:	H01 - Transfer Station
Quantity Tons:	0.126
Waste Quantity:	30
Quantity Unit:	G
Additional Code 1:	Not reported
Additional Code 2:	Not reported
Additional Code 3:	Not reported
Additional Code 4:	Not reported
Additional Code 5:	Not reported
Shipment Date:	20010906
Creation Date:	11/1/2001 0:00:00
Receipt Date:	20010919
Manifest ID:	21010989
Trans EPA ID:	SCR000075150
Trans Name:	Not reported
Trans 2 EPA ID:	AZ0000001560
Trans 2 Name:	Not reported
TSDf EPA ID:	KYD053348108
Trans Name:	Not reported
TSDf Alt EPA ID:	KYD053348108
TSDf Alt Name:	Not reported
Waste Code Description:	135 - Unspecified aqueous solution
RCRA Code:	D001
Meth Code:	*** - Invalid Code
Quantity Tons:	0.43
Waste Quantity:	860
Quantity Unit:	P
Additional Code 1:	Not reported
Additional Code 2:	Not reported
Additional Code 3:	Not reported
Additional Code 4:	Not reported
Additional Code 5:	Not reported
Shipment Date:	20010822
Creation Date:	10/3/2001 0:00:00
Receipt Date:	20010824
Manifest ID:	21111978
Trans EPA ID:	SCR000075150
Trans Name:	Not reported

Map ID
Direction
Distance
Elevation

MAP FINDINGS

Site

Database(s)

EDR ID Number
EPA ID Number

LANDMARK LABEL (Continued)

1001085624

Trans 2 EPA ID:	Not reported
Trans 2 Name:	Not reported
TSDf EPA ID:	CA0000084517
Trans Name:	Not reported
TSDf Alt EPA ID:	CA0000084517
TSDf Alt Name:	Not reported
Waste Code Description:	541 - Photochemicals / photo processing waste
RCRA Code:	D011
Meth Code:	H01 - Transfer Station
Quantity Tons:	0.1251
Waste Quantity:	30
Quantity Unit:	G
Additional Code 1:	Not reported
Additional Code 2:	Not reported
Additional Code 3:	Not reported
Additional Code 4:	Not reported
Additional Code 5:	Not reported
Shipment Date:	20010713
Creation Date:	8/5/2002 18:30:49
Receipt Date:	Not reported
Manifest ID:	21104371
Trans EPA ID:	SCR000075150
Trans Name:	Not reported
Trans 2 EPA ID:	Not reported
Trans 2 Name:	Not reported
TSDf EPA ID:	CA0000084517
Trans Name:	Not reported
TSDf Alt EPA ID:	Not reported
TSDf Alt Name:	Not reported
Waste Code Description:	134 - Aqueous solution with <10% total organic residues
RCRA Code:	D039
Meth Code:	H01 - Transfer Station
Quantity Tons:	0.126
Waste Quantity:	30
Quantity Unit:	G
Additional Code 1:	Not reported
Additional Code 2:	Not reported
Additional Code 3:	Not reported
Additional Code 4:	Not reported
Additional Code 5:	Not reported
Shipment Date:	20010628
Creation Date:	8/24/2001 0:00:00
Receipt Date:	20010705
Manifest ID:	21137825
Trans EPA ID:	SCR000075150
Trans Name:	Not reported
Trans 2 EPA ID:	SCR000074591
Trans 2 Name:	Not reported
TSDf EPA ID:	CA0000084517
Trans Name:	Not reported
TSDf Alt EPA ID:	CA0000084517
TSDf Alt Name:	Not reported
Waste Code Description:	541 - Photochemicals / photo processing waste
RCRA Code:	D011
Meth Code:	H01 - Transfer Station

Map ID
Direction
Distance
Elevation

MAP FINDINGS

Site

Database(s)

EDR ID Number
EPA ID Number

LANDMARK LABEL (Continued)

1001085624

Quantity Tons: 0.1251
Waste Quantity: 30
Quantity Unit: G
Additional Code 1: Not reported
Additional Code 2: Not reported
Additional Code 3: Not reported
Additional Code 4: Not reported
Additional Code 5: Not reported

Additional Info:

Year: 2004
Gen EPA ID: CAR000009472

Shipment Date: 20041210
Creation Date: 3/13/2007 18:30:42
Receipt Date: 20041214
Manifest ID: 23730700
Trans EPA ID: TXR000050930
Trans Name: SAFETY-KLEEN SYSTEMS INC
Trans 2 EPA ID: Not reported
Trans 2 Name: Not reported
TSDf EPA ID: CA0000084517
Trans Name: SAFETY-KLEEN SYSTEMS INC
TSDf Alt EPA ID: CA0000084517
TSDf Alt Name: Not reported
Waste Code Description: 134 - Aqueous solution with <10% total organic residues
RCRA Code: Not reported
Meth Code: H01 - Transfer Station
Quantity Tons: 0.084
Waste Quantity: 20
Quantity Unit: G
Additional Code 1: Not reported
Additional Code 2: Not reported
Additional Code 3: Not reported
Additional Code 4: Not reported
Additional Code 5: Not reported

Shipment Date: 20041210
Creation Date: 3/13/2007 18:30:42
Receipt Date: 20041214
Manifest ID: 23730700
Trans EPA ID: TXR000050930
Trans Name: SAFETY-KLEEN SYSTEMS INC
Trans 2 EPA ID: Not reported
Trans 2 Name: Not reported
TSDf EPA ID: CA0000084517
Trans Name: SAFETY-KLEEN SYSTEMS INC
TSDf Alt EPA ID: CA0000084517
TSDf Alt Name: Not reported
Waste Code Description: - Not reported
RCRA Code: Not reported
Meth Code: - Not reported
Quantity Tons: 0.4587
Waste Quantity: 110
Quantity Unit: G
Additional Code 1: Not reported
Additional Code 2: Not reported

Map ID
Direction
Distance
Elevation

MAP FINDINGS

Site

Database(s)

EDR ID Number
EPA ID Number

LANDMARK LABEL (Continued)

1001085624

Additional Code 3:	Not reported
Additional Code 4:	Not reported
Additional Code 5:	Not reported
Shipment Date:	20041104
Creation Date:	12/30/2004 18:31:10
Receipt Date:	Not reported
Manifest ID:	23728713
Trans EPA ID:	TXR000050930
Trans Name:	SAFETY-KLEEN SYSTEMS INC
Trans 2 EPA ID:	Not reported
Trans 2 Name:	Not reported
TSDF EPA ID:	CA0000084517
Trans Name:	SAFETY-KLEEN SYSTEMS INC
TSDF Alt EPA ID:	Not reported
TSDF Alt Name:	Not reported
Waste Code Description:	134 - Aqueous solution with <10% total organic residues
RCRA Code:	Not reported
Meth Code:	- Not reported
Quantity Tons:	0.504
Waste Quantity:	120
Quantity Unit:	G
Additional Code 1:	Not reported
Additional Code 2:	Not reported
Additional Code 3:	Not reported
Additional Code 4:	Not reported
Additional Code 5:	Not reported
Shipment Date:	20041014
Creation Date:	12/21/2004 18:31:57
Receipt Date:	20041019
Manifest ID:	23718277
Trans EPA ID:	TXR000050930
Trans Name:	SAFETY-KLEEN SYSTEMS INC
Trans 2 EPA ID:	Not reported
Trans 2 Name:	Not reported
TSDF EPA ID:	CA0000084517
Trans Name:	SAFETY-KLEEN SYSTEMS INC
TSDF Alt EPA ID:	CA0000084517
TSDF Alt Name:	Not reported
Waste Code Description:	134 - Aqueous solution with <10% total organic residues
RCRA Code:	Not reported
Meth Code:	H01 - Transfer Station
Quantity Tons:	0.567
Waste Quantity:	135
Quantity Unit:	G
Additional Code 1:	Not reported
Additional Code 2:	Not reported
Additional Code 3:	Not reported
Additional Code 4:	Not reported
Additional Code 5:	Not reported
Shipment Date:	20041014
Creation Date:	12/31/2004 18:30:54
Receipt Date:	20041019
Manifest ID:	23718278
Trans EPA ID:	TXR000050930

Map ID
Direction
Distance
Elevation

MAP FINDINGS

Site

Database(s)

EDR ID Number
EPA ID Number

LANDMARK LABEL (Continued)

1001085624

Trans Name:	SAFETY-KLEEN SYSTEMS INC
Trans 2 EPA ID:	Not reported
Trans 2 Name:	Not reported
TSDf EPA ID:	CA0000084517
Trans Name:	SAFETY-KLEEN SYSTEMS INC
TSDf Alt EPA ID:	CA0000084517
TSDf Alt Name:	Not reported
Waste Code Description:	541 - Photochemicals / photo processing waste
RCRA Code:	D011
Meth Code:	H01 - Transfer Station
Quantity Tons:	0.0834
Waste Quantity:	20
Quantity Unit:	G
Additional Code 1:	Not reported
Additional Code 2:	Not reported
Additional Code 3:	Not reported
Additional Code 4:	Not reported
Additional Code 5:	Not reported
Shipment Date:	20040830
Creation Date:	1/6/2005 18:30:52
Receipt Date:	20040902
Manifest ID:	23708569
Trans EPA ID:	TXR000050930
Trans Name:	SAFETY-KLEEN SYSTEMS INC
Trans 2 EPA ID:	Not reported
Trans 2 Name:	Not reported
TSDf EPA ID:	CA0000084517
Trans Name:	SAFETY-KLEEN SYSTEMS INC
TSDf Alt EPA ID:	CA0000084517
TSDf Alt Name:	Not reported
Waste Code Description:	541 - Photochemicals / photo processing waste
RCRA Code:	D011
Meth Code:	H01 - Transfer Station
Quantity Tons:	0.1251
Waste Quantity:	30
Quantity Unit:	G
Additional Code 1:	Not reported
Additional Code 2:	Not reported
Additional Code 3:	Not reported
Additional Code 4:	Not reported
Additional Code 5:	Not reported
Shipment Date:	20040830
Creation Date:	1/6/2005 18:30:52
Receipt Date:	20040902
Manifest ID:	23732606
Trans EPA ID:	TXR000050930
Trans Name:	SAFETY-KLEEN SYSTEMS INC
Trans 2 EPA ID:	Not reported
Trans 2 Name:	Not reported
TSDf EPA ID:	CA0000084517
Trans Name:	SAFETY-KLEEN SYSTEMS INC
TSDf Alt EPA ID:	CA0000084517
TSDf Alt Name:	Not reported
Waste Code Description:	134 - Aqueous solution with <10% total organic residues
RCRA Code:	Not reported

Map ID
Direction
Distance
Elevation

MAP FINDINGS

Site

Database(s)

EDR ID Number
EPA ID Number

LANDMARK LABEL (Continued)

1001085624

Meth Code:	H01 - Transfer Station
Quantity Tons:	0.504
Waste Quantity:	120
Quantity Unit:	G
Additional Code 1:	Not reported
Additional Code 2:	Not reported
Additional Code 3:	Not reported
Additional Code 4:	Not reported
Additional Code 5:	Not reported
Shipment Date:	20040730
Creation Date:	11/5/2004 18:32:00
Receipt Date:	20040804
Manifest ID:	23692159
Trans EPA ID:	TXR000050930
Trans Name:	SAFETY-KLEEN SYSTEMS INC
Trans 2 EPA ID:	Not reported
Trans 2 Name:	Not reported
TSDf EPA ID:	CA0000084517
Trans Name:	SAFETY-KLEEN SYSTEMS INC
TSDf Alt EPA ID:	CA0000084517
TSDf Alt Name:	Not reported
Waste Code Description:	134 - Aqueous solution with <10% total organic residues
RCRA Code:	Not reported
Meth Code:	H01 - Transfer Station
Quantity Tons:	0.546
Waste Quantity:	130
Quantity Unit:	G
Additional Code 1:	Not reported
Additional Code 2:	Not reported
Additional Code 3:	Not reported
Additional Code 4:	Not reported
Additional Code 5:	Not reported
Shipment Date:	20040714
Creation Date:	11/1/2004 12:36:11
Receipt Date:	20040720
Manifest ID:	23350289
Trans EPA ID:	TXR000050930
Trans Name:	SAFETY-KLEEN SYSTEMS INC
Trans 2 EPA ID:	Not reported
Trans 2 Name:	Not reported
TSDf EPA ID:	CA0000084517
Trans Name:	SAFETY-KLEEN SYSTEMS INC
TSDf Alt EPA ID:	CA0000084517
TSDf Alt Name:	Not reported
Waste Code Description:	134 - Aqueous solution with <10% total organic residues
RCRA Code:	Not reported
Meth Code:	H01 - Transfer Station
Quantity Tons:	0.63
Waste Quantity:	150
Quantity Unit:	G
Additional Code 1:	Not reported
Additional Code 2:	Not reported
Additional Code 3:	Not reported
Additional Code 4:	Not reported
Additional Code 5:	Not reported

Map ID
Direction
Distance
Elevation

MAP FINDINGS

Site

Database(s)

EDR ID Number
EPA ID Number

LANDMARK LABEL (Continued)

1001085624

Shipment Date: 20040714
Creation Date: 11/1/2004 12:36:11
Receipt Date: 20040720
Manifest ID: 23350289
Trans EPA ID: TXR000050930
Trans Name: SAFETY-KLEEN SYSTEMS INC
Trans 2 EPA ID: Not reported
Trans 2 Name: Not reported
TSDf EPA ID: CA0000084517
Trans Name: SAFETY-KLEEN SYSTEMS INC
TSDf Alt EPA ID: CA0000084517
TSDf Alt Name: Not reported
Waste Code Description: 134 - Aqueous solution with <10% total organic residues
RCRA Code: Not reported
Meth Code: H01 - Transfer Station
Quantity Tons: 0.126
Waste Quantity: 30
Quantity Unit: G
Additional Code 1: Not reported
Additional Code 2: Not reported
Additional Code 3: Not reported
Additional Code 4: Not reported
Additional Code 5: Not reported

Additional Info:

Year: 2006
Gen EPA ID: CAR000009472

Shipment Date: 20061215
Creation Date: 4/19/2007 18:30:14
Receipt Date: 20061221
Manifest ID: 000242744CEX
Trans EPA ID: TXR000050930
Trans Name: SAFETY-KLEEN SYSTEMS INC
Trans 2 EPA ID: Not reported
Trans 2 Name: Not reported
TSDf EPA ID: CA0000084517
Trans Name: SAFETY-KLEEN SYSTEMS INC
TSDf Alt EPA ID: Not reported
TSDf Alt Name: Not reported
Waste Code Description: 134 - Aqueous solution with <10% total organic residues
RCRA Code: Not reported
Meth Code: H141 - Storage, Bulking, And/Or Transfer Off Site--No Treatment/Reovery (H010-H129) Or (H131-H135)
Quantity Tons: 0.693
Waste Quantity: 165
Quantity Unit: G
Additional Code 1: Not reported
Additional Code 2: Not reported
Additional Code 3: Not reported
Additional Code 4: Not reported
Additional Code 5: Not reported

Shipment Date: 20061214
Creation Date: 8/7/2007 18:30:14
Receipt Date: 20070102
Manifest ID: 000314439CEX

Map ID
Direction
Distance
Elevation

MAP FINDINGS

Site

Database(s)

EDR ID Number
EPA ID Number

LANDMARK LABEL (Continued)

1001085624

Trans EPA ID:	TXR000050930
Trans Name:	SAFETY-KLEEN SYSTEMS INC
Trans 2 EPA ID:	OKD981588791
Trans 2 Name:	TRIAD TRANSPORT INC
TSDf EPA ID:	TXD077603371
Trans Name:	SAFETY-KLEEN SYSTEMS INC 000618
TSDf Alt EPA ID:	Not reported
TSDf Alt Name:	Not reported
Waste Code Description:	135 - Unspecified aqueous solution
RCRA Code:	D001
Meth Code:	H061 - Fuel Blending Prior To Energy Recovery At Another Site
Quantity Tons:	0.4
Waste Quantity:	800
Quantity Unit:	P
Additional Code 1:	Not reported
Additional Code 2:	Not reported
Additional Code 3:	Not reported
Additional Code 4:	Not reported
Additional Code 5:	Not reported
Shipment Date:	20061117
Creation Date:	3/30/2007 13:32:41
Receipt Date:	20061127
Manifest ID:	000314082CEX
Trans EPA ID:	TXR000050930
Trans Name:	SAFETY-KLEEN SYSTEMS INC
Trans 2 EPA ID:	Not reported
Trans 2 Name:	Not reported
TSDf EPA ID:	CA0000084517
Trans Name:	SAFETY-KLEEN SYSTEMS INC
TSDf Alt EPA ID:	Not reported
TSDf Alt Name:	Not reported
Waste Code Description:	134 - Aqueous solution with <10% total organic residues
RCRA Code:	Not reported
Meth Code:	H141 - Storage, Bulking, And/Or Transfer Off Site--No Treatment/Reovery (H010-H129) Or (H131-H135)
Quantity Tons:	0.7728
Waste Quantity:	184
Quantity Unit:	G
Additional Code 1:	Not reported
Additional Code 2:	Not reported
Additional Code 3:	Not reported
Additional Code 4:	Not reported
Additional Code 5:	Not reported
Shipment Date:	20061117
Creation Date:	7/13/2007 18:30:28
Receipt Date:	20061208
Manifest ID:	000314026CEX
Trans EPA ID:	TXR000050930
Trans Name:	SAFETY-KLEEN SYSTEMS INC
Trans 2 EPA ID:	OKD981588791
Trans 2 Name:	TRIAD TRANSPORT INC
TSDf EPA ID:	TXD077603371
Trans Name:	SAFETY-KLEEN SYSTEMS INC
TSDf Alt EPA ID:	Not reported
TSDf Alt Name:	Not reported

Map ID
Direction
Distance
Elevation

MAP FINDINGS

Site

Database(s)

EDR ID Number
EPA ID Number

LANDMARK LABEL (Continued)

1001085624

Waste Code Description: 135 - Unspecified aqueous solution
RCRA Code: D001
Meth Code: H061 - Fuel Blending Prior To Energy Recovery At Another Site
Quantity Tons: 0.6
Waste Quantity: 1200
Quantity Unit: P
Additional Code 1: Not reported
Additional Code 2: Not reported
Additional Code 3: Not reported
Additional Code 4: Not reported
Additional Code 5: Not reported

Shipment Date: 20061017
Creation Date: 6/29/2007 18:30:33
Receipt Date: 20061103
Manifest ID: 001625424JJK
Trans EPA ID: TXR000050930
Trans Name: SAFETY-KLEEN SYSTEMS INC
Trans 2 EPA ID: OKD981588791
Trans 2 Name: TRIAD
TSDf EPA ID: TXD077603371
Trans Name: SAFETY-KLEEN SYSTEMS INC
TSDf Alt EPA ID: Not reported
TSDf Alt Name: Not reported
Waste Code Description: 135 - Unspecified aqueous solution
RCRA Code: D001
Meth Code: H061 - Fuel Blending Prior To Energy Recovery At Another Site
Quantity Tons: 0.075
Waste Quantity: 150
Quantity Unit: P
Additional Code 1: Not reported
Additional Code 2: Not reported
Additional Code 3: Not reported
Additional Code 4: Not reported
Additional Code 5: Not reported

Shipment Date: 20061017
Creation Date: 6/29/2007 18:30:33
Receipt Date: 20061103
Manifest ID: 001625424JJK
Trans EPA ID: TXR000050930
Trans Name: SAFETY-KLEEN SYSTEMS INC
Trans 2 EPA ID: OKD981588791
Trans 2 Name: TRIAD
TSDf EPA ID: TXD077603371
Trans Name: SAFETY-KLEEN SYSTEMS INC
TSDf Alt EPA ID: Not reported
TSDf Alt Name: Not reported
Waste Code Description: 213 - Hydrocarbon solvents (benzene, hexane, Stoddard, etc.
RCRA Code: D001
Meth Code: H061 - Fuel Blending Prior To Energy Recovery At Another Site
Quantity Tons: 0.1
Waste Quantity: 200
Quantity Unit: P
Additional Code 1: Not reported
Additional Code 2: Not reported
Additional Code 3: Not reported

Map ID
Direction
Distance
Elevation

MAP FINDINGS

Site

Database(s)

EDR ID Number
EPA ID Number

LANDMARK LABEL (Continued)

1001085624

Additional Code 4:	Not reported
Additional Code 5:	Not reported
Shipment Date:	20061013
Creation Date:	6/29/2007 18:30:33
Receipt Date:	20061103
Manifest ID:	001625416JJK
Trans EPA ID:	TXR000050930
Trans Name:	SAFETY-KLEEN SYSTEMS INC
Trans 2 EPA ID:	OKD981588791
Trans 2 Name:	TRIAD
TSDf EPA ID:	TXD077603371
Trans Name:	SAFETY-KLEEN SYSTEMS INC
TSDf Alt EPA ID:	Not reported
TSDf Alt Name:	Not reported
Waste Code Description:	135 - Unspecified aqueous solution
RCRA Code:	D001
Meth Code:	H061 - Fuel Blending Prior To Energy Recovery At Another Site
Quantity Tons:	0.6
Waste Quantity:	1200
Quantity Unit:	P
Additional Code 1:	Not reported
Additional Code 2:	Not reported
Additional Code 3:	Not reported
Additional Code 4:	Not reported
Additional Code 5:	Not reported
Shipment Date:	20060905
Creation Date:	6/29/2007 18:30:33
Receipt Date:	20060918
Manifest ID:	000680946JJK
Trans EPA ID:	TXR000050930
Trans Name:	SAFETY-KLEEN SYSTEMS INC
Trans 2 EPA ID:	OKD981588791
Trans 2 Name:	TRIAD TRANSPORT INC
TSDf EPA ID:	TXD077603371
Trans Name:	SAFETY-KLEEN SYSTEMS INC
TSDf Alt EPA ID:	Not reported
TSDf Alt Name:	Not reported
Waste Code Description:	135 - Unspecified aqueous solution
RCRA Code:	D001
Meth Code:	H061 - Fuel Blending Prior To Energy Recovery At Another Site
Quantity Tons:	0.6
Waste Quantity:	1200
Quantity Unit:	P
Additional Code 1:	Not reported
Additional Code 2:	Not reported
Additional Code 3:	Not reported
Additional Code 4:	Not reported
Additional Code 5:	Not reported
Shipment Date:	20060728
Creation Date:	9/28/2006 18:30:24
Receipt Date:	20060803
Manifest ID:	25032409
Trans EPA ID:	TXR000050930
Trans Name:	SAFETY KLEEN SYSTEMS INC

Map ID
Direction
Distance
Elevation

MAP FINDINGS

Site

Database(s)

EDR ID Number
EPA ID Number

LANDMARK LABEL (Continued)

1001085624

Trans 2 EPA ID: Not reported
Trans 2 Name: Not reported
TSDf EPA ID: CA0000084517
Trans Name: SAFETY KLEEN SYSTEMS INC
TSDf Alt EPA ID: CA0000084517
TSDf Alt Name: Not reported
Waste Code Description: 134 - Aqueous solution with <10% total organic residues
RCRA Code: Not reported
Meth Code: H01 - Transfer Station
Quantity Tons: 0.3738
Waste Quantity: 89
Quantity Unit: G
Additional Code 1: Not reported
Additional Code 2: Not reported
Additional Code 3: Not reported
Additional Code 4: Not reported
Additional Code 5: Not reported

Shipment Date: 20060707
Creation Date: 9/8/2006 18:33:59
Receipt Date: 20060713
Manifest ID: 25002674
Trans EPA ID: TXR000050930
Trans Name: SAFETY KLEEN SYSTEMS INC
Trans 2 EPA ID: Not reported
Trans 2 Name: Not reported
TSDf EPA ID: CA0000084517
Trans Name: SAFETY KLEEN SYSTEMS INC
TSDf Alt EPA ID: CA0000084517
TSDf Alt Name: Not reported
Waste Code Description: 134 - Aqueous solution with <10% total organic residues
RCRA Code: Not reported
Meth Code: H01 - Transfer Station
Quantity Tons: 0.4074
Waste Quantity: 97
Quantity Unit: G
Additional Code 1: Not reported
Additional Code 2: Not reported
Additional Code 3: Not reported
Additional Code 4: Not reported
Additional Code 5: Not reported

Additional Info:

Year: 2005
Gen EPA ID: CAR000009472

Shipment Date: 20051116
Creation Date: 7/12/2006 18:31:35
Receipt Date: 20051122
Manifest ID: 24485659
Trans EPA ID: TXR000050930
Trans Name: SAFETY-KLEEN SYSTEMS INC
Trans 2 EPA ID: Not reported
Trans 2 Name: Not reported
TSDf EPA ID: CA0000084517
Trans Name: SAFETY-KLEEN SYSTEMS INC
TSDf Alt EPA ID: CA0000084517

Map ID
Direction
Distance
Elevation

MAP FINDINGS

Site

Database(s)

EDR ID Number
EPA ID Number

LANDMARK LABEL (Continued)

1001085624

TSDF Alt Name: Not reported
Waste Code Description: 134 - Aqueous solution with <10% total organic residues
RCRA Code: Not reported
Meth Code: H01 - Transfer Station
Quantity Tons: 0.525
Waste Quantity: 125
Quantity Unit: G
Additional Code 1: Not reported
Additional Code 2: Not reported
Additional Code 3: Not reported
Additional Code 4: Not reported
Additional Code 5: Not reported

Shipment Date: 20050915
Creation Date: 1/17/2006 18:31:26
Receipt Date: 20050923
Manifest ID: 24721591
Trans EPA ID: TXR000050930
Trans Name: SAFETY-KLEEN SYSTEMS INC
Trans 2 EPA ID: Not reported
Trans 2 Name: Not reported
TSDF EPA ID: CA0000084517
Trans Name: SAFETY-KLEEN SYSTEMS INC
TSDF Alt EPA ID: CA0000084517
TSDF Alt Name: Not reported
Waste Code Description: 134 - Aqueous solution with <10% total organic residues
RCRA Code: Not reported
Meth Code: H01 - Transfer Station
Quantity Tons: 0.525
Waste Quantity: 125
Quantity Unit: G
Additional Code 1: Not reported
Additional Code 2: Not reported
Additional Code 3: Not reported
Additional Code 4: Not reported
Additional Code 5: Not reported

Shipment Date: 20050824
Creation Date: 4/13/2006 18:46:51
Receipt Date: 20050831
Manifest ID: 23729089
Trans EPA ID: TXR000050930
Trans Name: SAFETY-KLEEN SYSTEMS INC
Trans 2 EPA ID: Not reported
Trans 2 Name: Not reported
TSDF EPA ID: CA0000084517
Trans Name: SAFETY-KLEEN SYSTEMS INC
TSDF Alt EPA ID: CA0000084517
TSDF Alt Name: Not reported
Waste Code Description: 134 - Aqueous solution with <10% total organic residues
RCRA Code: Not reported
Meth Code: H01 - Transfer Station
Quantity Tons: 0.42
Waste Quantity: 100
Quantity Unit: G
Additional Code 1: Not reported
Additional Code 2: Not reported

Map ID
Direction
Distance
Elevation

MAP FINDINGS

Site

Database(s)

EDR ID Number
EPA ID Number

LANDMARK LABEL (Continued)

1001085624

Additional Code 3:	Not reported
Additional Code 4:	Not reported
Additional Code 5:	Not reported
Shipment Date:	20050722
Creation Date:	10/12/2005 18:35:03
Receipt Date:	20050801
Manifest ID:	23728818
Trans EPA ID:	TXR000050930
Trans Name:	SAFETY-KLEEN SYSTEMS INC
Trans 2 EPA ID:	Not reported
Trans 2 Name:	Not reported
TSDF EPA ID:	CA0000084517
Trans Name:	SAFETY-KLEEN SYSTEMS INC
TSDF Alt EPA ID:	CA0000084517
TSDF Alt Name:	Not reported
Waste Code Description:	134 - Aqueous solution with <10% total organic residues
RCRA Code:	Not reported
Meth Code:	H01 - Transfer Station
Quantity Tons:	0.42
Waste Quantity:	100
Quantity Unit:	G
Additional Code 1:	Not reported
Additional Code 2:	Not reported
Additional Code 3:	Not reported
Additional Code 4:	Not reported
Additional Code 5:	Not reported
Shipment Date:	20050623
Creation Date:	9/16/2005 18:31:41
Receipt Date:	20050629
Manifest ID:	24250431
Trans EPA ID:	TXR000050930
Trans Name:	SAFETY-KLEEN SYSTEMS INC
Trans 2 EPA ID:	Not reported
Trans 2 Name:	Not reported
TSDF EPA ID:	CA0000084517
Trans Name:	SAFETY-KLEEN SYSTEMS INC
TSDF Alt EPA ID:	CA0000084517
TSDF Alt Name:	Not reported
Waste Code Description:	134 - Aqueous solution with <10% total organic residues
RCRA Code:	Not reported
Meth Code:	H01 - Transfer Station
Quantity Tons:	0.4704
Waste Quantity:	112
Quantity Unit:	G
Additional Code 1:	Not reported
Additional Code 2:	Not reported
Additional Code 3:	Not reported
Additional Code 4:	Not reported
Additional Code 5:	Not reported
Shipment Date:	20050525
Creation Date:	8/17/2005 18:33:44
Receipt Date:	20050607
Manifest ID:	24493042
Trans EPA ID:	TXR000050930

Map ID
Direction
Distance
Elevation

MAP FINDINGS

Site

Database(s)

EDR ID Number
EPA ID Number

LANDMARK LABEL (Continued)

1001085624

Trans Name: SAFETY-KLEEN SYSTEMS INC
Trans 2 EPA ID: Not reported
Trans 2 Name: Not reported
TSDf EPA ID: CA0000084517
Trans Name: SAFETY-KLEEN SYSTEMS INC
TSDf Alt EPA ID: CA0000084517
TSDf Alt Name: Not reported
Waste Code Description: 134 - Aqueous solution with <10% total organic residues
RCRA Code: Not reported
Meth Code: H01 - Transfer Station
Quantity Tons: 0.42
Waste Quantity: 100
Quantity Unit: G
Additional Code 1: Not reported
Additional Code 2: Not reported
Additional Code 3: Not reported
Additional Code 4: Not reported
Additional Code 5: Not reported

Shipment Date: 20050429
Creation Date: 7/28/2005 18:30:54
Receipt Date: 20050509
Manifest ID: 23732008
Trans EPA ID: TXR000050930
Trans Name: SAFETY-KLEEN SYSTEMS INC
Trans 2 EPA ID: Not reported
Trans 2 Name: Not reported
TSDf EPA ID: CA0000084517
Trans Name: SAFETY-KLEEN SYSTEMS INC
TSDf Alt EPA ID: CA0000084517
TSDf Alt Name: Not reported
Waste Code Description: 134 - Aqueous solution with <10% total organic residues
RCRA Code: Not reported
Meth Code: H01 - Transfer Station
Quantity Tons: 0.525
Waste Quantity: 125
Quantity Unit: G
Additional Code 1: Not reported
Additional Code 2: Not reported
Additional Code 3: Not reported
Additional Code 4: Not reported
Additional Code 5: Not reported

Shipment Date: 20050330
Creation Date: 6/2/2005 18:31:52
Receipt Date: 20050406
Manifest ID: 23730235
Trans EPA ID: TXR000050930
Trans Name: SAFETY-KLEEN SYSTEMS INC
Trans 2 EPA ID: Not reported
Trans 2 Name: Not reported
TSDf EPA ID: CA0000084517
Trans Name: SAFETY-KLEEN SYSTEMS INC
TSDf Alt EPA ID: CA0000084517
TSDf Alt Name: Not reported
Waste Code Description: 134 - Aqueous solution with <10% total organic residues
RCRA Code: Not reported

Map ID
Direction
Distance
Elevation

MAP FINDINGS

Site

Database(s)

EDR ID Number
EPA ID Number

LANDMARK LABEL (Continued)

1001085624

Meth Code:	H01 - Transfer Station
Quantity Tons:	0.588
Waste Quantity:	140
Quantity Unit:	G
Additional Code 1:	Not reported
Additional Code 2:	Not reported
Additional Code 3:	Not reported
Additional Code 4:	Not reported
Additional Code 5:	Not reported
Shipment Date:	20050303
Creation Date:	5/29/2005 18:30:53
Receipt Date:	20050310
Manifest ID:	24250187
Trans EPA ID:	TXR000050930
Trans Name:	SAFETY-KLEEN SYSTEMS INC
Trans 2 EPA ID:	Not reported
Trans 2 Name:	Not reported
TSDf EPA ID:	CA0000084517
Trans Name:	SAFETY-KLEEN SYSTEMS INC
TSDf Alt EPA ID:	CA0000084517
TSDf Alt Name:	Not reported
Waste Code Description:	134 - Aqueous solution with <10% total organic residues
RCRA Code:	Not reported
Meth Code:	H01 - Transfer Station
Quantity Tons:	0.588
Waste Quantity:	140
Quantity Unit:	G
Additional Code 1:	Not reported
Additional Code 2:	Not reported
Additional Code 3:	Not reported
Additional Code 4:	Not reported
Additional Code 5:	Not reported
Shipment Date:	20050203
Creation Date:	4/2/2005 18:31:07
Receipt Date:	20050215
Manifest ID:	24249237
Trans EPA ID:	TXR000050930
Trans Name:	SAFETY-KLEEN SYSTEMS INC
Trans 2 EPA ID:	Not reported
Trans 2 Name:	Not reported
TSDf EPA ID:	CA0000084517
Trans Name:	SAFETY-KLEEN SYSTEMS INC
TSDf Alt EPA ID:	CA0000084517
TSDf Alt Name:	Not reported
Waste Code Description:	134 - Aqueous solution with <10% total organic residues
RCRA Code:	Not reported
Meth Code:	H01 - Transfer Station
Quantity Tons:	0.588
Waste Quantity:	140
Quantity Unit:	G
Additional Code 1:	Not reported
Additional Code 2:	Not reported
Additional Code 3:	Not reported
Additional Code 4:	Not reported
Additional Code 5:	Not reported

Map ID
Direction
Distance
Elevation

MAP FINDINGS

Site

Database(s)

EDR ID Number
EPA ID Number

LANDMARK LABEL (Continued)

1001085624

Additional Info:

Year:	2009
Gen EPA ID:	CAR000009472
Shipment Date:	20090320
Creation Date:	7/31/2009 18:30:37
Receipt Date:	20090402
Manifest ID:	001208990SKS
Trans EPA ID:	TXR000050930
Trans Name:	SAFETY-KLEEN SYSTEMS INC
Trans 2 EPA ID:	Not reported
Trans 2 Name:	Not reported
TSDF EPA ID:	TXD077603371
Trans Name:	SAFETY-KLEEN SYSTEMS INC
TSDF Alt EPA ID:	Not reported
TSDF Alt Name:	Not reported
Waste Code Description:	135 - Unspecified aqueous solution
RCRA Code:	D001
Meth Code:	H061 - Fuel Blending Prior To Energy Recovery At Another Site
Quantity Tons:	0.35
Waste Quantity:	700
Quantity Unit:	P
Additional Code 1:	Not reported
Additional Code 2:	Not reported
Additional Code 3:	Not reported
Additional Code 4:	Not reported
Additional Code 5:	Not reported
Shipment Date:	20090320
Creation Date:	4/17/2009 18:30:09
Receipt Date:	20090325
Manifest ID:	001673741SKS
Trans EPA ID:	TXR000050930
Trans Name:	SAFETY-KLEEN SYSTEMS INC
Trans 2 EPA ID:	Not reported
Trans 2 Name:	Not reported
TSDF EPA ID:	CA0000084517
Trans Name:	SAFETY-KLEEN SYSTEMS INC
TSDF Alt EPA ID:	Not reported
TSDF Alt Name:	Not reported
Waste Code Description:	134 - Aqueous solution with <10% total organic residues
RCRA Code:	Not reported
Meth Code:	H141 - Storage, Bulking, And/Or Transfer Off Site--No Treatment/Reovery (H010-H129) Or (H131-H135)
Quantity Tons:	0.8736
Waste Quantity:	208
Quantity Unit:	G
Additional Code 1:	Not reported
Additional Code 2:	Not reported
Additional Code 3:	Not reported
Additional Code 4:	Not reported
Additional Code 5:	Not reported
Shipment Date:	20090206
Creation Date:	3/31/2009 18:30:30
Receipt Date:	20090211
Manifest ID:	001642484SKS

Map ID
Direction
Distance
Elevation

MAP FINDINGS

Site

Database(s)

EDR ID Number
EPA ID Number

LANDMARK LABEL (Continued)

1001085624

Trans EPA ID:	TXR000050930
Trans Name:	SAFETY-KLEEN SYSTEMS INC
Trans 2 EPA ID:	Not reported
Trans 2 Name:	Not reported
TSDf EPA ID:	CA0000084517
Trans Name:	SAFETY-KLEEN SYSTEMS INC
TSDf Alt EPA ID:	Not reported
TSDf Alt Name:	Not reported
Waste Code Description:	134 - Aqueous solution with <10% total organic residues
RCRA Code:	Not reported
Meth Code:	H141 - Storage, Bulking, And/Or Transfer Off Site--No Treatment/Reovery (H010-H129) Or (H131-H135)
Quantity Tons:	0.9156
Waste Quantity:	218
Quantity Unit:	G
Additional Code 1:	Not reported
Additional Code 2:	Not reported
Additional Code 3:	Not reported
Additional Code 4:	Not reported
Additional Code 5:	Not reported
Shipment Date:	20090206
Creation Date:	6/16/2009 18:30:21
Receipt Date:	20090219
Manifest ID:	001208989SKS
Trans EPA ID:	TXR000050930
Trans Name:	SAFETY-KLEEN SYSTEMS INC
Trans 2 EPA ID:	Not reported
Trans 2 Name:	Not reported
TSDf EPA ID:	TXD077603371
Trans Name:	SAFETY-KLEEN SYSTEMS INC
TSDf Alt EPA ID:	Not reported
TSDf Alt Name:	Not reported
Waste Code Description:	135 - Unspecified aqueous solution
RCRA Code:	D001
Meth Code:	H061 - Fuel Blending Prior To Energy Recovery At Another Site
Quantity Tons:	0.3
Waste Quantity:	600
Quantity Unit:	P
Additional Code 1:	Not reported
Additional Code 2:	Not reported
Additional Code 3:	Not reported
Additional Code 4:	Not reported
Additional Code 5:	Not reported
Additional Info:	
Year:	2003
Gen EPA ID:	CAR000009472
Shipment Date:	20031218
Creation Date:	8/13/2004 7:53:20
Receipt Date:	20031223
Manifest ID:	22581515
Trans EPA ID:	TXR000050930
Trans Name:	SAFETY-KLEEN SYSTEMS INC
Trans 2 EPA ID:	Not reported
Trans 2 Name:	Not reported

Map ID
Direction
Distance
Elevation

MAP FINDINGS

Site

Database(s)

EDR ID Number
EPA ID Number

LANDMARK LABEL (Continued)

1001085624

TSDF EPA ID:	CA0000084517
Trans Name:	SAFETY-KLEEN SYSTEMS INC
TSDF Alt EPA ID:	CA0000084517
TSDF Alt Name:	Not reported
Waste Code Description:	- Not reported
RCRA Code:	Not reported
Meth Code:	H01 - Transfer Station
Quantity Tons:	0.417
Waste Quantity:	100
Quantity Unit:	G
Additional Code 1:	Not reported
Additional Code 2:	Not reported
Additional Code 3:	Not reported
Additional Code 4:	Not reported
Additional Code 5:	Not reported
Shipment Date:	20031218
Creation Date:	8/13/2004 7:53:20
Receipt Date:	20031223
Manifest ID:	22581515
Trans EPA ID:	TXR000050930
Trans Name:	SAFETY-KLEEN SYSTEMS INC
Trans 2 EPA ID:	Not reported
Trans 2 Name:	Not reported
TSDF EPA ID:	CA0000084517
Trans Name:	SAFETY-KLEEN SYSTEMS INC
TSDF Alt EPA ID:	CA0000084517
TSDF Alt Name:	Not reported
Waste Code Description:	134 - Aqueous solution with <10% total organic residues
RCRA Code:	Not reported
Meth Code:	H01 - Transfer Station
Quantity Tons:	0.042
Waste Quantity:	10
Quantity Unit:	G
Additional Code 1:	Not reported
Additional Code 2:	Not reported
Additional Code 3:	Not reported
Additional Code 4:	Not reported
Additional Code 5:	Not reported
Shipment Date:	20031126
Creation Date:	8/24/2004 10:00:04
Receipt Date:	20031202
Manifest ID:	22951539
Trans EPA ID:	TXR000050930
Trans Name:	SAFETY-KLEEN SYSTEMS INC
Trans 2 EPA ID:	Not reported
Trans 2 Name:	Not reported
TSDF EPA ID:	CA0000084517
Trans Name:	SAFETY-KLEEN SYSTEMS INC
TSDF Alt EPA ID:	CA0000084517
TSDF Alt Name:	Not reported
Waste Code Description:	- Not reported
RCRA Code:	Not reported
Meth Code:	- Not reported
Quantity Tons:	Not reported
Waste Quantity:	100

Map ID
Direction
Distance
Elevation

MAP FINDINGS

Site

Database(s)

EDR ID Number
EPA ID Number

LANDMARK LABEL (Continued)

1001085624

Quantity Unit:	Not reported
Additional Code 1:	Not reported
Additional Code 2:	Not reported
Additional Code 3:	Not reported
Additional Code 4:	Not reported
Additional Code 5:	Not reported
Shipment Date:	20031126
Creation Date:	8/24/2004 10:00:04
Receipt Date:	20031202
Manifest ID:	22951539
Trans EPA ID:	TXR000050930
Trans Name:	SAFETY-KLEEN SYSTEMS INC
Trans 2 EPA ID:	Not reported
Trans 2 Name:	Not reported
TSDF EPA ID:	CA0000084517
Trans Name:	SAFETY-KLEEN SYSTEMS INC
TSDF Alt EPA ID:	CA0000084517
TSDF Alt Name:	Not reported
Waste Code Description:	134 - Aqueous solution with <10% total organic residues
RCRA Code:	Not reported
Meth Code:	H01 - Transfer Station
Quantity Tons:	0.126
Waste Quantity:	30
Quantity Unit:	G
Additional Code 1:	Not reported
Additional Code 2:	Not reported
Additional Code 3:	Not reported
Additional Code 4:	Not reported
Additional Code 5:	Not reported
Shipment Date:	20031027
Creation Date:	8/5/2004 10:07:02
Receipt Date:	20031031
Manifest ID:	22950974
Trans EPA ID:	TXR000050930
Trans Name:	SAFETY-KLEEN SYSTEMS INC
Trans 2 EPA ID:	Not reported
Trans 2 Name:	Not reported
TSDF EPA ID:	CA0000084517
Trans Name:	SAFETY-KLEEN SYSTEMS INC
TSDF Alt EPA ID:	CA0000084517
TSDF Alt Name:	Not reported
Waste Code Description:	541 - Photochemicals / photo processing waste
RCRA Code:	D011
Meth Code:	H01 - Transfer Station
Quantity Tons:	0.1251
Waste Quantity:	30
Quantity Unit:	G
Additional Code 1:	Not reported
Additional Code 2:	Not reported
Additional Code 3:	Not reported
Additional Code 4:	Not reported
Additional Code 5:	Not reported
Shipment Date:	20031027
Creation Date:	8/20/2004 8:27:39

Map ID
Direction
Distance
Elevation

MAP FINDINGS

Site

Database(s)

EDR ID Number
EPA ID Number

LANDMARK LABEL (Continued)

1001085624

Receipt Date: 20031031
Manifest ID: 22950973
Trans EPA ID: TXR000050930
Trans Name: SAFETY-KLEEN SYSTEMS INC
Trans 2 EPA ID: Not reported
Trans 2 Name: Not reported
TSDf EPA ID: CA0000084517
Trans Name: SAFETY-KLEEN SYSTEMS INC
TSDf Alt EPA ID: CA0000084517
TSDf Alt Name: Not reported
Waste Code Description: 134 - Aqueous solution with <10% total organic residues
RCRA Code: Not reported
Meth Code: H01 - Transfer Station
Quantity Tons: 0.504
Waste Quantity: 120
Quantity Unit: G
Additional Code 1: Not reported
Additional Code 2: Not reported
Additional Code 3: Not reported
Additional Code 4: Not reported
Additional Code 5: Not reported

Shipment Date: 20031007
Creation Date: 8/3/2004 15:02:31
Receipt Date: 20031010
Manifest ID: 22869761
Trans EPA ID: TXR000050930
Trans Name: SAFETY-KLEEN SYSTEMS INC
Trans 2 EPA ID: Not reported
Trans 2 Name: Not reported
TSDf EPA ID: CA0000084517
Trans Name: SAFETY-KLEEN SYSTEMS INC
TSDf Alt EPA ID: CA0000084517
TSDf Alt Name: Not reported
Waste Code Description: 541 - Photochemicals / photo processing waste
RCRA Code: D011
Meth Code: H01 - Transfer Station
Quantity Tons: 0.1251
Waste Quantity: 30
Quantity Unit: G
Additional Code 1: Not reported
Additional Code 2: Not reported
Additional Code 3: Not reported
Additional Code 4: Not reported
Additional Code 5: Not reported

Shipment Date: 20031007
Creation Date: 8/3/2004 15:02:31
Receipt Date: 20031010
Manifest ID: 22869760
Trans EPA ID: TXR000050930
Trans Name: SAFETY-KLEEN SYSTEMS INC
Trans 2 EPA ID: Not reported
Trans 2 Name: Not reported
TSDf EPA ID: CA0000084517
Trans Name: SAFETY-KLEEN SYSTEMS INC
TSDf Alt EPA ID: CA0000084517

Map ID
Direction
Distance
Elevation

MAP FINDINGS

Site

Database(s)

EDR ID Number
EPA ID Number

LANDMARK LABEL (Continued)

1001085624

TSDF Alt Name: Not reported
Waste Code Description: 134 - Aqueous solution with <10% total organic residues
RCRA Code: Not reported
Meth Code: H01 - Transfer Station
Quantity Tons: 0.462
Waste Quantity: 110
Quantity Unit: G
Additional Code 1: Not reported
Additional Code 2: Not reported
Additional Code 3: Not reported
Additional Code 4: Not reported
Additional Code 5: Not reported

Shipment Date: 20030902
Creation Date: 8/2/2004 9:38:39
Receipt Date: 20030908
Manifest ID: 22877039
Trans EPA ID: TXR000050930
Trans Name: Not reported
Trans 2 EPA ID: Not reported
Trans 2 Name: Not reported
TSDF EPA ID: CA0000084517
Trans Name: Not reported
TSDF Alt EPA ID: CA0000084517
TSDF Alt Name: Not reported
Waste Code Description: 134 - Aqueous solution with <10% total organic residues
RCRA Code: Not reported
Meth Code: H01 - Transfer Station
Quantity Tons: 0.231
Waste Quantity: 55
Quantity Unit: G
Additional Code 1: Not reported
Additional Code 2: Not reported
Additional Code 3: Not reported
Additional Code 4: Not reported
Additional Code 5: Not reported

Shipment Date: 20030804
Creation Date: 7/28/2004 10:45:53
Receipt Date: 20030808
Manifest ID: 22389318
Trans EPA ID: TXR000050930
Trans Name: Not reported
Trans 2 EPA ID: Not reported
Trans 2 Name: Not reported
TSDF EPA ID: CA0000084517
Trans Name: Not reported
TSDF Alt EPA ID: CA0000084517
TSDF Alt Name: Not reported
Waste Code Description: 134 - Aqueous solution with <10% total organic residues
RCRA Code: Not reported
Meth Code: H01 - Transfer Station
Quantity Tons: 0.336
Waste Quantity: 80
Quantity Unit: G
Additional Code 1: Not reported
Additional Code 2: Not reported

Map ID
Direction
Distance
Elevation

MAP FINDINGS

Site

Database(s)

EDR ID Number
EPA ID Number

LANDMARK LABEL (Continued)

1001085624

Additional Code 3: Not reported
Additional Code 4: Not reported
Additional Code 5: Not reported

Additional Info:

Year: 2002
Gen EPA ID: CAR000009472

Shipment Date: 20021212
Creation Date: 4/1/2003 18:31:07
Receipt Date: 20021217
Manifest ID: 22197225
Trans EPA ID: SCR000075150
Trans Name: Not reported
Trans 2 EPA ID: Not reported
Trans 2 Name: Not reported
TSDf EPA ID: CA0000084517
Trans Name: Not reported
TSDf Alt EPA ID: Not reported
TSDf Alt Name: Not reported
Waste Code Description: 541 - Photochemicals / photo processing waste
RCRA Code: D011
Meth Code: H01 - Transfer Station
Quantity Tons: 0.1251
Waste Quantity: 30
Quantity Unit: G
Additional Code 1: Not reported
Additional Code 2: Not reported
Additional Code 3: Not reported
Additional Code 4: Not reported
Additional Code 5: Not reported

Shipment Date: 20021118
Creation Date: 2/13/2003 18:31:35
Receipt Date: 20021122
Manifest ID: 22140314
Trans EPA ID: SCR000075150
Trans Name: Not reported
Trans 2 EPA ID: Not reported
Trans 2 Name: Not reported
TSDf EPA ID: CA0000084517
Trans Name: Not reported
TSDf Alt EPA ID: Not reported
TSDf Alt Name: Not reported
Waste Code Description: 134 - Aqueous solution with <10% total organic residues
RCRA Code: Not reported
Meth Code: H01 - Transfer Station
Quantity Tons: 0.21
Waste Quantity: 50
Quantity Unit: G
Additional Code 1: Not reported
Additional Code 2: Not reported
Additional Code 3: Not reported
Additional Code 4: Not reported
Additional Code 5: Not reported

Shipment Date: 20021118

Map ID
Direction
Distance
Elevation

MAP FINDINGS

Site

Database(s)

EDR ID Number
EPA ID Number

LANDMARK LABEL (Continued)

1001085624

Creation Date: 2/13/2003 18:31:35
Receipt Date: 20021122
Manifest ID: 22140314
Trans EPA ID: SCR000075150
Trans Name: Not reported
Trans 2 EPA ID: Not reported
Trans 2 Name: Not reported
TSDF EPA ID: CA0000084517
Trans Name: Not reported
TSDF Alt EPA ID: Not reported
TSDF Alt Name: Not reported
Waste Code Description: 134 - Aqueous solution with <10% total organic residues
RCRA Code: Not reported
Meth Code: H01 - Transfer Station
Quantity Tons: 0.21
Waste Quantity: 50
Quantity Unit: G
Additional Code 1: Not reported
Additional Code 2: Not reported
Additional Code 3: Not reported
Additional Code 4: Not reported
Additional Code 5: Not reported

Shipment Date: 20021017
Creation Date: 2/21/2003 10:41:38
Receipt Date: 20021022
Manifest ID: 21911474
Trans EPA ID: SCR000075150
Trans Name: Not reported
Trans 2 EPA ID: Not reported
Trans 2 Name: Not reported
TSDF EPA ID: CA0000084517
Trans Name: Not reported
TSDF Alt EPA ID: Not reported
TSDF Alt Name: Not reported
Waste Code Description: 541 - Photochemicals / photo processing waste
RCRA Code: D011
Meth Code: H01 - Transfer Station
Quantity Tons: 0.1251
Waste Quantity: 30
Quantity Unit: G
Additional Code 1: Not reported
Additional Code 2: Not reported
Additional Code 3: Not reported
Additional Code 4: Not reported
Additional Code 5: Not reported

Shipment Date: 20021015
Creation Date: 2/18/2003 18:31:24
Receipt Date: 20021022
Manifest ID: 22055996
Trans EPA ID: SCR000075150
Trans Name: Not reported
Trans 2 EPA ID: Not reported
Trans 2 Name: Not reported
TSDF EPA ID: CA0000084517
Trans Name: Not reported

Map ID
Direction
Distance
Elevation

MAP FINDINGS

Site

Database(s)

EDR ID Number
EPA ID Number

LANDMARK LABEL (Continued)

1001085624

TSDF Alt EPA ID: Not reported
TSDF Alt Name: Not reported
Waste Code Description: 134 - Aqueous solution with <10% total organic residues
RCRA Code: Not reported
Meth Code: - Not reported
Quantity Tons: 0.252
Waste Quantity: 60
Quantity Unit: G
Additional Code 1: Not reported
Additional Code 2: Not reported
Additional Code 3: Not reported
Additional Code 4: Not reported
Additional Code 5: Not reported

Shipment Date: 20020920
Creation Date: 1/28/2003 18:31:46
Receipt Date: 20020924
Manifest ID: 22055808
Trans EPA ID: SCR000075150
Trans Name: Not reported
Trans 2 EPA ID: Not reported
Trans 2 Name: Not reported
TSDF EPA ID: CA0000084517
Trans Name: Not reported
TSDF Alt EPA ID: Not reported
TSDF Alt Name: Not reported
Waste Code Description: 134 - Aqueous solution with <10% total organic residues
RCRA Code: Not reported
Meth Code: H01 - Transfer Station
Quantity Tons: 0.504
Waste Quantity: 120
Quantity Unit: G
Additional Code 1: Not reported
Additional Code 2: Not reported
Additional Code 3: Not reported
Additional Code 4: Not reported
Additional Code 5: Not reported

Shipment Date: 20020919
Creation Date: 1/28/2003 18:31:46
Receipt Date: 20020924
Manifest ID: 21907696
Trans EPA ID: SCR000075150
Trans Name: Not reported
Trans 2 EPA ID: Not reported
Trans 2 Name: Not reported
TSDF EPA ID: CA0000084517
Trans Name: Not reported
TSDF Alt EPA ID: Not reported
TSDF Alt Name: Not reported
Waste Code Description: 541 - Photochemicals / photo processing waste
RCRA Code: D011
Meth Code: H01 - Transfer Station
Quantity Tons: 0.1251
Waste Quantity: 30
Quantity Unit: G
Additional Code 1: Not reported

Map ID
Direction
Distance
Elevation

MAP FINDINGS

Site

Database(s)

EDR ID Number
EPA ID Number

LANDMARK LABEL (Continued)

1001085624

Additional Code 2:	Not reported
Additional Code 3:	Not reported
Additional Code 4:	Not reported
Additional Code 5:	Not reported
Shipment Date:	20020807
Creation Date:	3/14/2003 18:31:30
Receipt Date:	20020809
Manifest ID:	21748914
Trans EPA ID:	SCR000075150
Trans Name:	Not reported
Trans 2 EPA ID:	Not reported
Trans 2 Name:	Not reported
TSDF EPA ID:	CA0000084517
Trans Name:	Not reported
TSDF Alt EPA ID:	Not reported
TSDF Alt Name:	Not reported
Waste Code Description:	134 - Aqueous solution with <10% total organic residues
RCRA Code:	Not reported
Meth Code:	H01 - Transfer Station
Quantity Tons:	0.378
Waste Quantity:	90
Quantity Unit:	G
Additional Code 1:	Not reported
Additional Code 2:	Not reported
Additional Code 3:	Not reported
Additional Code 4:	Not reported
Additional Code 5:	Not reported
Shipment Date:	20020530
Creation Date:	7/30/2002 18:31:21
Receipt Date:	20020604
Manifest ID:	21595698
Trans EPA ID:	SCR000075150
Trans Name:	Not reported
Trans 2 EPA ID:	Not reported
Trans 2 Name:	Not reported
TSDF EPA ID:	CA0000084517
Trans Name:	Not reported
TSDF Alt EPA ID:	Not reported
TSDF Alt Name:	Not reported
Waste Code Description:	541 - Photochemicals / photo processing waste
RCRA Code:	D011
Meth Code:	H01 - Transfer Station
Quantity Tons:	0.1251
Waste Quantity:	30
Quantity Unit:	G
Additional Code 1:	Not reported
Additional Code 2:	Not reported
Additional Code 3:	Not reported
Additional Code 4:	Not reported
Additional Code 5:	Not reported
Shipment Date:	20020528
Creation Date:	8/5/2002 18:30:49
Receipt Date:	20020531
Manifest ID:	21595701

Map ID
Direction
Distance
Elevation

MAP FINDINGS

Site

Database(s)

EDR ID Number
EPA ID Number

LANDMARK LABEL (Continued)

1001085624

Trans EPA ID: SCR000075150
Trans Name: Not reported
Trans 2 EPA ID: Not reported
Trans 2 Name: Not reported
TSDf EPA ID: CA0000084517
Trans Name: Not reported
TSDf Alt EPA ID: Not reported
TSDf Alt Name: Not reported
Waste Code Description: 134 - Aqueous solution with <10% total organic residues
RCRA Code: Not reported
Meth Code: H01 - Transfer Station
Quantity Tons: 0.462
Waste Quantity: 110
Quantity Unit: G
Additional Code 1: Not reported
Additional Code 2: Not reported
Additional Code 3: Not reported
Additional Code 4: Not reported
Additional Code 5: Not reported

CERS:

Name: LANDMARK LABEL
Address: 1664 WATSON COURT
City,State,Zip: MILPITAS, CA 95035-6822
Site ID: 476904
CERS ID: 110002410953
CERS Description: US EPA Air Emission Inventory System (EIS)

Affiliation:

Affiliation Type Desc: Environmental Contact
Entity Name: FRANK GRIFFIN
Entity Title: Not reported
Affiliation Address: 1664 WATSON CT
Affiliation City: MILPITAS
Affiliation State: CA
Affiliation Country: Not reported
Affiliation Zip: Not reported
Affiliation Phone: Not reported

HWTS:

Name: LANDMARK LABEL
Address: 1664 WATSON CT
Address 2: Not reported
City,State,Zip: MILPITAS, CA 950350000
EPA ID: CAR000009472
Inactive Date: 06/30/2009
Create Date: 06/20/1996
Last Act Date: 11/22/2010
Mailing Name: Not reported
Mailing Address: 47623 FREMONT BLVD
Mailing Address 2: Not reported
Mailing City,State,Zip: FREMONT, CA 945380000
Owner Name: CELLOTAPE INC
Owner Address: 47623 FREMONT BLVD
Owner Address 2: Not reported
Owner City,State,Zip: FREMONT, CA 945380000

Map ID
 Direction
 Distance
 Elevation

MAP FINDINGS

Site

Database(s)

EDR ID Number
 EPA ID Number

LANDMARK LABEL (Continued)

1001085624

Contact Name: TOM GEORGE
 Contact Address: 1664 WATSON CT
 Contact Address 2: Not reported
 City,State,Zip: MILPITAS, CA 950356822

NAICS:

EPA ID: CAR000009472
 Create Date: 2002-03-14 16:36:30.000
 NAICS Code: 323111
 NAICS Description: Commercial Gravure Printing
 Issued EPA ID Date: 1996-06-20 00:00:00
 Inactive Date: 2009-06-30 00:00:00
 Facility Name: LANDMARK LABEL
 Facility Address: 1664 WATSON CT
 Facility Address 2: Not reported
 Facility City: MILPITAS
 Facility County: Not reported
 Facility State: CA
 Facility Zip: 950350000

EPA ID: CAR000009472
 Create Date: 2002-03-14 16:36:30.000
 NAICS Code: 323111
 NAICS Description: Commercial Printing (except Screen and Books)
 Issued EPA ID Date: 1996-06-20 00:00:00
 Inactive Date: 2009-06-30 00:00:00
 Facility Name: LANDMARK LABEL
 Facility Address: 1664 WATSON CT
 Facility Address 2: Not reported
 Facility City: MILPITAS
 Facility County: Not reported
 Facility State: CA
 Facility Zip: 950350000

D19
SW
1/8-1/4
0.148 mi.
783 ft.

ELECTRONICS RECYCLING SERVICE INC
1664 WATSON CT
MILPITAS, CA 95035

RCRA NonGen / NLR

1024874366
CAL000443021

Site 3 of 6 in cluster D

Relative:
Lower
Actual:
68 ft.

RCRA NonGen / NLR:
 Date Form Received by Agency: 2019-02-04 00:00:00.0
 Handler Name: ELECTRONICS RECYCLING SERVICE INC
 Handler Address: 1664 WATSON CT
 Handler City,State,Zip: MILPITAS, CA 95035
 EPA ID: CAL000443021
 Contact Name: HUAN FENG WANG
 Contact Address: 1664 WATSON CT
 Contact City,State,Zip: MILPITAS, CA 95035
 Contact Telephone: 408-898-8640
 Contact Fax: Not reported
 Contact Email: INFO@GERECYCLE.COM
 Contact Title: Not reported
 EPA Region: 09
 Land Type: Not reported
 Federal Waste Generator Description: Not a generator, verified
 Non-Notifier: Not reported

Map ID
 Direction
 Distance
 Elevation

MAP FINDINGS

Site

Database(s)

EDR ID Number
 EPA ID Number

ELECTRONICS RECYCLING SERVICE INC (Continued)

1024874366

Biennial Report Cycle:	Not reported
Accessibility:	Not reported
Active Site Indicator:	Handler Activities
State District Owner:	Not reported
State District:	Not reported
Mailing Address:	1664 WATSON CT
Mailing City, State, Zip:	MILPITAS, CA 95035
Owner Name:	HUAN FENG WANG
Owner Type:	Other
Operator Name:	HUAN FENG WANG
Operator Type:	Other
Short-Term Generator Activity:	No
Importer Activity:	No
Mixed Waste Generator:	No
Transporter Activity:	No
Transfer Facility Activity:	No
Recycler Activity with Storage:	No
Small Quantity On-Site Burner Exemption:	No
Smelting Melting and Refining Furnace Exemption:	No
Underground Injection Control:	No
Off-Site Waste Receipt:	No
Universal Waste Indicator:	Yes
Universal Waste Destination Facility:	Yes
Federal Universal Waste:	No
Active Site Fed-Reg Treatment Storage and Disposal Facility:	Not reported
Active Site Converter Treatment storage and Disposal Facility:	Not reported
Active Site State-Reg Treatment Storage and Disposal Facility:	Not reported
Active Site State-Reg Handler:	---
Federal Facility Indicator:	Not reported
Hazardous Secondary Material Indicator:	N
Sub-Part K Indicator:	Not reported
Commercial TSD Indicator:	No
Treatment Storage and Disposal Type:	Not reported
2018 GPRC Permit Baseline:	Not on the Baseline
2018 GPRC Renewals Baseline:	Not on the Baseline
Permit Renewals Workload Universe:	Not reported
Permit Workload Universe:	Not reported
Permit Progress Universe:	Not reported
Post-Closure Workload Universe:	Not reported
Closure Workload Universe:	Not reported
202 GPRC Corrective Action Baseline:	No
Corrective Action Workload Universe:	No
Subject to Corrective Action Universe:	No
Non-TSDs Where RCRA CA has Been Imposed Universe:	No
TSDs Potentially Subject to CA Under 3004 (u)/(v) Universe:	No
TSDs Only Subject to CA under Discretionary Auth Universe:	No
Corrective Action Priority Ranking:	No NCAPS ranking
Environmental Control Indicator:	No
Institutional Control Indicator:	No
Human Exposure Controls Indicator:	N/A
Groundwater Controls Indicator:	N/A
Operating TSD Universe:	Not reported
Full Enforcement Universe:	Not reported
Significant Non-Complier Universe:	No
Unaddressed Significant Non-Complier Universe:	No
Addressed Significant Non-Complier Universe:	No
Significant Non-Complier With a Compliance Schedule Universe:	No

Map ID
Direction
Distance
Elevation

MAP FINDINGS

Site

Database(s)

EDR ID Number
EPA ID Number

ELECTRONICS RECYCLING SERVICE INC (Continued)

1024874366

Financial Assurance Required:	Not reported
Handler Date of Last Change:	2019-02-22 19:42:24.0
Recognized Trader-Importer:	No
Recognized Trader-Exporter:	No
Importer of Spent Lead Acid Batteries:	No
Exporter of Spent Lead Acid Batteries:	No
Recycler Activity Without Storage:	No
Manifest Broker:	No
Sub-Part P Indicator:	No

Handler - Owner Operator:

Owner/Operator Indicator:	Owner
Owner/Operator Name:	HUAN FENG WANG
Legal Status:	Other
Date Became Current:	Not reported
Date Ended Current:	Not reported
Owner/Operator Address:	1664 WATSON CT
Owner/Operator City,State,Zip:	MILPITAS, CA 95035
Owner/Operator Telephone:	408-898-8640
Owner/Operator Telephone Ext:	Not reported
Owner/Operator Fax:	Not reported
Owner/Operator Email:	Not reported

Owner/Operator Indicator:	Operator
Owner/Operator Name:	HUAN FENG WANG
Legal Status:	Other
Date Became Current:	Not reported
Date Ended Current:	Not reported
Owner/Operator Address:	1664 WATSON CT
Owner/Operator City,State,Zip:	MILPITAS, CA 95035
Owner/Operator Telephone:	408-898-8640
Owner/Operator Telephone Ext:	Not reported
Owner/Operator Fax:	Not reported
Owner/Operator Email:	Not reported

Historic Generators:

Receive Date:	2019-02-04 00:00:00.0
Handler Name:	ELECTRONICS RECYCLING SERVICE INC
Federal Waste Generator Description:	Not a generator, verified
State District Owner:	Not reported
Large Quantity Handler of Universal Waste:	No
Recognized Trader Importer:	No
Recognized Trader Exporter:	No
Spent Lead Acid Battery Importer:	No
Spent Lead Acid Battery Exporter:	No
Current Record:	Yes
Non Storage Recycler Activity:	Not reported
Electronic Manifest Broker:	Not reported

List of NAICS Codes and Descriptions:

NAICS Code:	425120
NAICS Description:	WHOLESALE TRADE AGENTS AND BROKERS

Facility Has Received Notices of Violations:

Map ID
 Direction
 Distance
 Elevation

MAP FINDINGS

Site

Database(s)

EDR ID Number
 EPA ID Number

ELECTRONICS RECYCLING SERVICE INC (Continued)

1024874366

Violations: No Violations Found

Evaluation Action Summary:
 Evaluations: No Evaluations Found

C20
SSW
1/8-1/4
0.153 mi.
809 ft.

LARRY ZHU
2136 LAKEWOOD DRIVE
SAN JOSE, CA 95132

Site 2 of 2 in cluster C

RCRA NonGen / NLR

1024761429
CAC002981289

Relative:
Lower

Actual:
70 ft.

RCRA NonGen / NLR:
 Date Form Received by Agency: 2018-09-20 00:00:00.0
 Handler Name: LARRY ZHU
 Handler Address: 2136 LAKEWOOD DRIVE
 Handler City,State,Zip: SAN JOSE, CA 95132
 EPA ID: CAC002981289
 Contact Name: LARRY ZHU
 Contact Address: 2136 LAKEWOOD DRIVE
 Contact City,State,Zip: SAN JOSE, CA 95132
 Contact Telephone: 415-623-8029
 Contact Fax: Not reported
 Contact Email: JOHN@JWHARS.COM
 Contact Title: Not reported
 EPA Region: 09
 Land Type: Not reported
 Federal Waste Generator Description: Not a generator, verified
 Non-Notifier: Not reported
 Biennial Report Cycle: Not reported
 Accessibility: Not reported
 Active Site Indicator: Handler Activities
 State District Owner: Not reported
 State District: Not reported
 Mailing Address: 2136 LAKEWOOD DRIVE
 Mailing City,State,Zip: SAN JOSE, CA 95132
 Owner Name: LARRY ZHU
 Owner Type: Other
 Operator Name: LARRY ZHU
 Operator Type: Other
 Short-Term Generator Activity: No
 Importer Activity: No
 Mixed Waste Generator: No
 Transporter Activity: No
 Transfer Facility Activity: No
 Recycler Activity with Storage: No
 Small Quantity On-Site Burner Exemption: No
 Smelting Melting and Refining Furnace Exemption: No
 Underground Injection Control: No
 Off-Site Waste Receipt: No
 Universal Waste Indicator: Yes
 Universal Waste Destination Facility: Yes
 Federal Universal Waste: No
 Active Site Fed-Reg Treatment Storage and Disposal Facility: Not reported
 Active Site Converter Treatment storage and Disposal Facility: Not reported
 Active Site State-Reg Treatment Storage and Disposal Facility: Not reported
 Active Site State-Reg Handler: ---

Map ID
 Direction
 Distance
 Elevation

MAP FINDINGS

Site

Database(s)

EDR ID Number
 EPA ID Number

LARRY ZHU (Continued)

1024761429

Federal Facility Indicator:	Not reported
Hazardous Secondary Material Indicator:	N
Sub-Part K Indicator:	Not reported
Commercial TSD Indicator:	No
Treatment Storage and Disposal Type:	Not reported
2018 GPRA Permit Baseline:	Not on the Baseline
2018 GPRA Renewals Baseline:	Not on the Baseline
Permit Renewals Workload Universe:	Not reported
Permit Workload Universe:	Not reported
Permit Progress Universe:	Not reported
Post-Closure Workload Universe:	Not reported
Closure Workload Universe:	Not reported
202 GPRA Corrective Action Baseline:	No
Corrective Action Workload Universe:	No
Subject to Corrective Action Universe:	No
Non-TSDFs Where RCRA CA has Been Imposed Universe:	No
TSDFs Potentially Subject to CA Under 3004 (u)/(v) Universe:	No
TSDFs Only Subject to CA under Discretionary Auth Universe:	No
Corrective Action Priority Ranking:	No NCAPS ranking
Environmental Control Indicator:	No
Institutional Control Indicator:	No
Human Exposure Controls Indicator:	N/A
Groundwater Controls Indicator:	N/A
Operating TSDF Universe:	Not reported
Full Enforcement Universe:	Not reported
Significant Non-Complier Universe:	No
Unaddressed Significant Non-Complier Universe:	No
Addressed Significant Non-Complier Universe:	No
Significant Non-Complier With a Compliance Schedule Universe:	No
Financial Assurance Required:	Not reported
Handler Date of Last Change:	2018-10-01 18:38:34.0
Recognized Trader-Importer:	No
Recognized Trader-Exporter:	No
Importer of Spent Lead Acid Batteries:	No
Exporter of Spent Lead Acid Batteries:	No
Recycler Activity Without Storage:	No
Manifest Broker:	No
Sub-Part P Indicator:	No

Handler - Owner Operator:

Owner/Operator Indicator:	Operator
Owner/Operator Name:	LARRY ZHU
Legal Status:	Other
Date Became Current:	Not reported
Date Ended Current:	Not reported
Owner/Operator Address:	2136 LAKEWOOD DRIVE
Owner/Operator City,State,Zip:	SAN JOSE, CA 95132
Owner/Operator Telephone:	415-623-8029
Owner/Operator Telephone Ext:	Not reported
Owner/Operator Fax:	Not reported
Owner/Operator Email:	Not reported

Owner/Operator Indicator:	Owner
Owner/Operator Name:	LARRY ZHU
Legal Status:	Other
Date Became Current:	Not reported

Map ID
 Direction
 Distance
 Elevation

MAP FINDINGS

Site

Database(s)

EDR ID Number
 EPA ID Number

LARRY ZHU (Continued)

1024761429

Date Ended Current: Not reported
 Owner/Operator Address: 2136 LAKEWOOD DRIVE
 Owner/Operator City,State,Zip: SAN JOSE, CA 95132
 Owner/Operator Telephone: 415-623-8029
 Owner/Operator Telephone Ext: Not reported
 Owner/Operator Fax: Not reported
 Owner/Operator Email: Not reported

Historic Generators:

Receive Date: 2018-09-20 00:00:00.0
 Handler Name: LARRY ZHU
 Federal Waste Generator Description: Not a generator, verified
 State District Owner: Not reported
 Large Quantity Handler of Universal Waste: No
 Recognized Trader Importer: No
 Recognized Trader Exporter: No
 Spent Lead Acid Battery Importer: No
 Spent Lead Acid Battery Exporter: No
 Current Record: Yes
 Non Storage Recycler Activity: Not reported
 Electronic Manifest Broker: Not reported

List of NAICS Codes and Descriptions:

NAICS Code: 56299
 NAICS Description: ALL OTHER WASTE MANAGEMENT SERVICES

Facility Has Received Notices of Violations:

Violations: No Violations Found

Evaluation Action Summary:

Evaluations: No Evaluations Found

E21
WNW
1/8-1/4
0.164 mi.
865 ft.

THOMAS-DUNG SONG CAO DDS INC
995 MONTAGUE EX 120
MILPITAS, CA 95035

CERS HAZ WASTE **S112346991**
CUPA Listings **N/A**

Site 1 of 7 in cluster E

Relative:
Lower
Actual:
68 ft.

CERS HAZ WASTE:
 Name: THOMAS-DUNG SONG CAO DDS INC
 Address: 995 MONTAGUE EX 120
 City,State,Zip: MILPITAS, CA 95035
 Site ID: 161284
 CERS ID: 10356892
 CERS Description: Hazardous Waste Generator

Evaluation:

Eval General Type: Compliance Evaluation Inspection
 Eval Date: 11-03-2016
 Violations Found: No
 Eval Type: Routine done by local agency
 Eval Notes: Facility is transitioning from traditional to digital x-rays and has developer and fixer waste on-site. Instruments are cleaned in ultrasonic using enzyme based cleaner. Items not suitable for autoclave are cold sterilized using Procide -D-Plus (3.4 %

Map ID
Direction
Distance
Elevation

MAP FINDINGS

Site

Database(s)

EDR ID Number
EPA ID Number

THOMAS-DUNG SONG CAO DDS INC (Continued)

S112346991

Glutaraldehyde). Spent cold sterile is collected and managed as a hazardous waste. Birex is used for surface disinfection. No denture cleaning. Amalgam separator has been newly installed. Note 1: The following minor violations were corrected at time of inspection No emergency posting - Posted. Note 2: You may generate waste indefinitely until you reach 100kg (~30 gallons) from which point you have 180 days to accumulate on-site before a pick-up. Note 3: You may use glycine to render the glutaraldehyde based cold sterile non hazardous. Once it is non hazardous, you may dispose of waste via the drain. Note 4: Make a copy of all generator initial manifest copies and submit to: DTSC Generator Manifests, PO Box [Truncated] Santa Clara County Environmental Health
HW
CERS

Eval Division:
Eval Program:
Eval Source:

Affiliation:

Affiliation Type Desc: Facility Mailing Address
Entity Name: Mailing Address
Entity Title: Not reported
Affiliation Address: 995 MONTAGUE EXPWY #120
Affiliation City: MILPITAS
Affiliation State: CA
Affiliation Country: Not reported
Affiliation Zip: 95035
Affiliation Phone: Not reported

Affiliation Type Desc: CUPA District
Entity Name: Santa Clara County Environmental Health
Entity Title: Not reported
Affiliation Address: 1555 Berger Drive, Suite 300
Affiliation City: San Jose
Affiliation State: CA
Affiliation Country: Not reported
Affiliation Zip: 95112-2716
Affiliation Phone: (408) 918-3400

Affiliation Type Desc: Legal Owner
Entity Name: CAO, THOMAS DUNG SONG
Entity Title: Not reported
Affiliation Address: 995 MONTAGUE EX 120
Affiliation City: MILPITAS
Affiliation State: CA
Affiliation Country: United States
Affiliation Zip: 95035
Affiliation Phone: (408) 719-1111

Affiliation Type Desc: Parent Corporation
Entity Name: THOMAS-DUNG SONG CAO DDS INC
Entity Title: Not reported
Affiliation Address: Not reported
Affiliation City: Not reported
Affiliation State: Not reported
Affiliation Country: Not reported
Affiliation Zip: Not reported
Affiliation Phone: Not reported

Map ID
 Direction
 Distance
 Elevation

MAP FINDINGS

Site

Database(s)

EDR ID Number
 EPA ID Number

THOMAS-DUNG SONG CAO DDS INC (Continued)

S112346991

CUPA SANTA CLARA:

Name: THOMAS-DUNG SONG CAO DDS INC
 Address: 995 MONTAGUE EX 120
 City,State,Zip: MILPITAS, CA 95035
 Region: SANTA CLARA
 PE#: 2271
 Program Description: SILVER WASTE ONLY <100 KG/YR
 Program Identifier: DEH PERMIT-HAZ WASTE GENERATOR PROGRAM
 Latitude: 37.41346
 Longitude: -121.88423
 Record ID: PR0383392
 Facility ID: FA0261446

E22
WNW
 1/8-1/4
 0.164 mi.
 865 ft.

THELMA C DAWANA DDS
995 MONTAGUE EX 112
MILPITAS, CA 95035

CERS HAZ WASTE **S121473961**
CUPA Listings **N/A**

Site 2 of 7 in cluster E

Relative:
Lower
Actual:
68 ft.

CERS HAZ WASTE:
 Name: THELMA C DAWANA DDS
 Address: 995 MONTAGUE EX 112
 City,State,Zip: MILPITAS, CA 95035
 Site ID: 161206
 CERS ID: 10356886
 CERS Description: Hazardous Waste Generator

Evaluation:

Eval General Type: Compliance Evaluation Inspection
 Eval Date: 04-15-2016
 Violations Found: No
 Eval Type: Routine done by local agency
 Eval Notes: Facility performs 1005 digital X-rays. No chemical sterilization is performed. All autoclavable or disposables used. No denture cleaning. Surface cleaning performed using Birex. Amalgam separator is maintained routinely per a review of the maintenance logs. Facility does not generate hazardous waste and permit will be inactivated. If operations change resulting in the generation of a hazardous waste, contact the department.
 Eval Division: Santa Clara County Environmental Health
 Eval Program: HW
 Eval Source: CERS

Affiliation:

Affiliation Type Desc: Legal Owner
 Entity Name: DAWANA, THELMA
 Entity Title: Not reported
 Affiliation Address: 995 MONTAGUE EX 112
 Affiliation City: MILPITAS
 Affiliation State: CA
 Affiliation Country: United States
 Affiliation Zip: 95035
 Affiliation Phone: (408) 719-1005

 Affiliation Type Desc: Parent Corporation
 Entity Name: THELMA C DAWANA DDS
 Entity Title: Not reported

Map ID
 Direction
 Distance
 Elevation

MAP FINDINGS

Site

Database(s)

EDR ID Number
 EPA ID Number

THELMA C DAWANA DDS (Continued)

S121473961

Affiliation Address: Not reported
 Affiliation City: Not reported
 Affiliation State: Not reported
 Affiliation Country: Not reported
 Affiliation Zip: Not reported
 Affiliation Phone: Not reported

Affiliation Type Desc: CUPA District
 Entity Name: Santa Clara County Environmental Health
 Entity Title: Not reported
 Affiliation Address: 1555 Berger Drive, Suite 300
 Affiliation City: San Jose
 Affiliation State: CA
 Affiliation Country: Not reported
 Affiliation Zip: 95112-2716
 Affiliation Phone: (408) 918-3400

Affiliation Type Desc: Facility Mailing Address
 Entity Name: Mailing Address
 Entity Title: Not reported
 Affiliation Address: 995 MONTAGUE EX 112
 Affiliation City: MILPITAS
 Affiliation State: CA
 Affiliation Country: Not reported
 Affiliation Zip: 95035
 Affiliation Phone: Not reported

CUPA SANTA CLARA:

Name: THELMA C DAWANA DDS
 Address: 995 MONTAGUE EX 112
 City,State,Zip: MILPITAS, CA 95035
 Region: SANTA CLARA
 PE#: 2240
 Program Description: GENERATES < 10 GAL/YR
 Program Identifier: DEH PERMIT-HAZ WASTE GENERATOR PROGRAM
 Latitude: 37.41346
 Longitude: -121.88423
 Record ID: PR0383383
 Facility ID: FA0261442

E23
WNW
1/8-1/4
0.164 mi.
865 ft.

OPTIMUM DENTAL CARE
995 MONTAGUE EXPY STE 220
MILPITAS, CA 95035
Site 3 of 7 in cluster E

RCRA NonGen / NLR 1024838226
CAL000384780

Relative:
Lower
Actual:
68 ft.

RCRA NonGen / NLR:
 Date Form Received by Agency: 2013-04-22 00:00:00
 Handler Name: OPTIMUM DENTAL CARE
 Handler Address: 995 MONTAGUE EXPY STE 220
 Handler City,State,Zip: MILPITAS, CA 95035-6885
 EPA ID: CAL000384780
 Contact Name: PETER K. YU, DDS
 Contact Address: 995 MONTAGUE EXPY STE 220
 Contact City,State,Zip: MILPITAS, CA 95035
 Contact Telephone: 408-942-9999

Map ID
Direction
Distance
Elevation

MAP FINDINGS

Site

Database(s)

EDR ID Number
EPA ID Number

OPTIMUM DENTAL CARE (Continued)

1024838226

Contact Fax:	510-879-0350
Contact Email:	DRYU@OPTIMUMDENTALCARE.NET
Contact Title:	Not reported
EPA Region:	09
Land Type:	Not reported
Federal Waste Generator Description:	Not a generator, verified
Non-Notifier:	Not reported
Biennial Report Cycle:	Not reported
Accessibility:	Not reported
Active Site Indicator:	Handler Activities
State District Owner:	Not reported
State District:	Not reported
Mailing Address:	995 MONTAGUE EXPY STE 220
Mailing City,State,Zip:	MILPITAS, CA 95035-6885
Owner Name:	PETER K YU DDS
Owner Type:	Other
Operator Name:	PETER K. YU, DDS
Operator Type:	Other
Short-Term Generator Activity:	No
Importer Activity:	No
Mixed Waste Generator:	No
Transporter Activity:	No
Transfer Facility Activity:	No
Recycler Activity with Storage:	No
Small Quantity On-Site Burner Exemption:	No
Smelting Melting and Refining Furnace Exemption:	No
Underground Injection Control:	No
Off-Site Waste Receipt:	No
Universal Waste Indicator:	Yes
Universal Waste Destination Facility:	Yes
Federal Universal Waste:	No
Active Site Fed-Reg Treatment Storage and Disposal Facility:	Not reported
Active Site Converter Treatment storage and Disposal Facility:	Not reported
Active Site State-Reg Treatment Storage and Disposal Facility:	Not reported
Active Site State-Reg Handler:	---
Federal Facility Indicator:	Not reported
Hazardous Secondary Material Indicator:	N
Sub-Part K Indicator:	Not reported
Commercial TSD Indicator:	No
Treatment Storage and Disposal Type:	Not reported
2018 GPRA Permit Baseline:	Not on the Baseline
2018 GPRA Renewals Baseline:	Not on the Baseline
Permit Renewals Workload Universe:	Not reported
Permit Workload Universe:	Not reported
Permit Progress Universe:	Not reported
Post-Closure Workload Universe:	Not reported
Closure Workload Universe:	Not reported
202 GPRA Corrective Action Baseline:	No
Corrective Action Workload Universe:	No
Subject to Corrective Action Universe:	No
Non-TSDFs Where RCRA CA has Been Imposed Universe:	No
TSDFs Potentially Subject to CA Under 3004 (u)/(v) Universe:	No
TSDFs Only Subject to CA under Discretionary Auth Universe:	No
Corrective Action Priority Ranking:	No NCAPS ranking
Environmental Control Indicator:	No
Institutional Control Indicator:	No
Human Exposure Controls Indicator:	N/A

Map ID
 Direction
 Distance
 Elevation

MAP FINDINGS

Site

Database(s)

EDR ID Number
 EPA ID Number

OPTIMUM DENTAL CARE (Continued)

1024838226

Groundwater Controls Indicator:	N/A
Operating TSDF Universe:	Not reported
Full Enforcement Universe:	Not reported
Significant Non-Complier Universe:	No
Unaddressed Significant Non-Complier Universe:	No
Addressed Significant Non-Complier Universe:	No
Significant Non-Complier With a Compliance Schedule Universe:	No
Financial Assurance Required:	Not reported
Handler Date of Last Change:	2018-09-06 17:02:18.0
Recognized Trader-Importer:	No
Recognized Trader-Exporter:	No
Importer of Spent Lead Acid Batteries:	No
Exporter of Spent Lead Acid Batteries:	No
Recycler Activity Without Storage:	No
Manifest Broker:	No
Sub-Part P Indicator:	No

Handler - Owner Operator:

Owner/Operator Indicator:	Owner
Owner/Operator Name:	PETER K YU DDS
Legal Status:	Other
Date Became Current:	Not reported
Date Ended Current:	Not reported
Owner/Operator Address:	995 MONTAGUE EXPY STE 220
Owner/Operator City,State,Zip:	MILPITAS, CA 95035-6885
Owner/Operator Telephone:	408-942-9999
Owner/Operator Telephone Ext:	Not reported
Owner/Operator Fax:	Not reported
Owner/Operator Email:	Not reported

Owner/Operator Indicator:	Operator
Owner/Operator Name:	PETER K. YU, DDS
Legal Status:	Other
Date Became Current:	Not reported
Date Ended Current:	Not reported
Owner/Operator Address:	995 MONTAGUE EXPY STE 220
Owner/Operator City,State,Zip:	MILPITAS, CA 95035
Owner/Operator Telephone:	408-942-9999
Owner/Operator Telephone Ext:	Not reported
Owner/Operator Fax:	Not reported
Owner/Operator Email:	Not reported

Historic Generators:

Receive Date:	2013-04-22 00:00:00.0
Handler Name:	OPTIMUM DENTAL CARE
Federal Waste Generator Description:	Not a generator, verified
State District Owner:	Not reported
Large Quantity Handler of Universal Waste:	No
Recognized Trader Importer:	No
Recognized Trader Exporter:	No
Spent Lead Acid Battery Importer:	No
Spent Lead Acid Battery Exporter:	No
Current Record:	Yes
Non Storage Recycler Activity:	Not reported
Electronic Manifest Broker:	Not reported

Map ID
 Direction
 Distance
 Elevation

MAP FINDINGS

Site

Database(s)

EDR ID Number
 EPA ID Number

OPTIMUM DENTAL CARE (Continued)

1024838226

List of NAICS Codes and Descriptions:

NAICS Code: 62121
 NAICS Description: OFFICES OF DENTISTS

Facility Has Received Notices of Violations:

Violations: No Violations Found

Evaluation Action Summary:

Evaluations: No Evaluations Found

E24
WNW
1/8-1/4
0.164 mi.
865 ft.

YEMING WU DDS
995 MONTAGUE EXPY STE 113
MILPITAS, CA 95035

RCRA NonGen / NLR

1024839191
CAL000386903

Site 4 of 7 in cluster E

Relative:
Lower
Actual:
68 ft.

RCRA NonGen / NLR:		2013-07-01 00:00:00.0
Date Form Received by Agency:		
Handler Name:	YEMING WU DDS	
Handler Address:		995 MONTAGUE EXPY STE 113
Handler City,State,Zip:		MILPITAS, CA 95035-6827
EPA ID:		CAL000386903
Contact Name:		YEMING WU
Contact Address:		995 MONTAGUE EXPY STE 113
Contact City,State,Zip:		MILPITAS, CA 95035
Contact Telephone:		408-935-9555
Contact Fax:		408-935-9535
Contact Email:		MILPITAS@AGAPEDENTAL.COM
Contact Title:		Not reported
EPA Region:		09
Land Type:		Not reported
Federal Waste Generator Description:		Not a generator, verified
Non-Notifier:		Not reported
Biennial Report Cycle:		Not reported
Accessibility:		Not reported
Active Site Indicator:		Handler Activities
State District Owner:		Not reported
State District:		Not reported
Mailing Address:		995 MONTAGUE EXPY STE 113
Mailing City,State,Zip:		MILPITAS, CA 95035-6827
Owner Name:		YEMING WU DDS
Owner Type:		Other
Operator Name:		YEMING WU
Operator Type:		Other
Short-Term Generator Activity:		No
Importer Activity:		No
Mixed Waste Generator:		No
Transporter Activity:		No
Transfer Facility Activity:		No
Recycler Activity with Storage:		No
Small Quantity On-Site Burner Exemption:		No
Smelting Melting and Refining Furnace Exemption:		No
Underground Injection Control:		No
Off-Site Waste Receipt:		No
Universal Waste Indicator:		Yes

Map ID
 Direction
 Distance
 Elevation

MAP FINDINGS

Site

Database(s)

EDR ID Number
 EPA ID Number

YEMING WU DDS (Continued)

1024839191

Universal Waste Destination Facility:	Yes
Federal Universal Waste:	No
Active Site Fed-Reg Treatment Storage and Disposal Facility:	Not reported
Active Site Converter Treatment storage and Disposal Facility:	Not reported
Active Site State-Reg Treatment Storage and Disposal Facility:	Not reported
Active Site State-Reg Handler:	---
Federal Facility Indicator:	Not reported
Hazardous Secondary Material Indicator:	N
Sub-Part K Indicator:	Not reported
Commercial TSD Indicator:	No
Treatment Storage and Disposal Type:	Not reported
2018 GPRA Permit Baseline:	Not on the Baseline
2018 GPRA Renewals Baseline:	Not on the Baseline
Permit Renewals Workload Universe:	Not reported
Permit Workload Universe:	Not reported
Permit Progress Universe:	Not reported
Post-Closure Workload Universe:	Not reported
Closure Workload Universe:	Not reported
202 GPRA Corrective Action Baseline:	No
Corrective Action Workload Universe:	No
Subject to Corrective Action Universe:	No
Non-TSDs Where RCRA CA has Been Imposed Universe:	No
TSDs Potentially Subject to CA Under 3004 (u)/(v) Universe:	No
TSDs Only Subject to CA under Discretionary Auth Universe:	No
Corrective Action Priority Ranking:	No NCAPS ranking
Environmental Control Indicator:	No
Institutional Control Indicator:	No
Human Exposure Controls Indicator:	N/A
Groundwater Controls Indicator:	N/A
Operating TSDF Universe:	Not reported
Full Enforcement Universe:	Not reported
Significant Non-Complier Universe:	No
Unaddressed Significant Non-Complier Universe:	No
Addressed Significant Non-Complier Universe:	No
Significant Non-Complier With a Compliance Schedule Universe:	No
Financial Assurance Required:	Not reported
Handler Date of Last Change:	2018-09-06 17:02:38.0
Recognized Trader-Importer:	No
Recognized Trader-Exporter:	No
Importer of Spent Lead Acid Batteries:	No
Exporter of Spent Lead Acid Batteries:	No
Recycler Activity Without Storage:	No
Manifest Broker:	No
Sub-Part P Indicator:	No

Handler - Owner Operator:

Owner/Operator Indicator:	Operator
Owner/Operator Name:	YEMING WU
Legal Status:	Other
Date Became Current:	Not reported
Date Ended Current:	Not reported
Owner/Operator Address:	995 MONTAGUE EXPY STE 113
Owner/Operator City,State,Zip:	MILPITAS, CA 95035
Owner/Operator Telephone:	408-935-9555
Owner/Operator Telephone Ext:	Not reported
Owner/Operator Fax:	Not reported

Map ID
 Direction
 Distance
 Elevation

MAP FINDINGS

Site

Database(s)

EDR ID Number
 EPA ID Number

YEMING WU DDS (Continued)

1024839191

Owner/Operator Email:	Not reported
Owner/Operator Indicator:	Owner
Owner/Operator Name:	YEMING WU DDS
Legal Status:	Other
Date Became Current:	Not reported
Date Ended Current:	Not reported
Owner/Operator Address:	995 MONTAGUE EXPY STE 113
Owner/Operator City,State,Zip:	MILPITAS, CA 95035-6827
Owner/Operator Telephone:	408-935-9555
Owner/Operator Telephone Ext:	Not reported
Owner/Operator Fax:	Not reported
Owner/Operator Email:	Not reported
Historic Generators:	
Receive Date:	2013-07-01 00:00:00.0
Handler Name:	YEMING WU DDS
Federal Waste Generator Description:	Not a generator, verified
State District Owner:	Not reported
Large Quantity Handler of Universal Waste:	No
Recognized Trader Importer:	No
Recognized Trader Exporter:	No
Spent Lead Acid Battery Importer:	No
Spent Lead Acid Battery Exporter:	No
Current Record:	Yes
Non Storage Recycler Activity:	Not reported
Electronic Manifest Broker:	Not reported
List of NAICS Codes and Descriptions:	
NAICS Code:	62121
NAICS Description:	OFFICES OF DENTISTS
Facility Has Received Notices of Violations:	
Violations:	No Violations Found
Evaluation Action Summary:	
Evaluations:	No Evaluations Found

E25
WNW
1/8-1/4
0.164 mi.
865 ft.
Relative:
Lower
Actual:
68 ft.

DR. MICHAEL SUNWOOD DDS., M.M.SC.
995 MONTAGUE EX 117
MILPITAS, CA 95035
Site 5 of 7 in cluster E

CUPA Listings S121473891
N/A

CUPA SANTA CLARA:	
Name:	DR. MICHAEL SUNWOOD DDS., M.M.SC.
Address:	995 MONTAGUE EX 117
City,State,Zip:	MILPITAS, CA 95035
Region:	SANTA CLARA
PE#:	2240
Program Description:	GENERATES < 10 GAL/YR
Program Identifier:	DEH PERMIT-HAZ WASTE GENERATOR PROGRAM
Latitude:	37.41346
Longitude:	-121.88423
Record ID:	PR0383236

Map ID
Direction
Distance
Elevation

MAP FINDINGS

Site

Database(s)

EDR ID Number
EPA ID Number

DR. MICHAEL SUNWOOD DDS., M.M.SC. (Continued)

S121473891

Facility ID: FA0261073

**E26
WNW
1/8-1/4
0.183 mi.
967 ft.**

**DR. NGUYEN ORAL SURGERY
991 MONTAGUE EXPY STE 102
MILPITAS, CA 95035**

**CERS HAZ WASTE
CERS S121739272
N/A**

Site 6 of 7 in cluster E

**Relative:
Lower
Actual:
67 ft.**

CERS HAZ WASTE:
Name: DR. NGUYEN ORAL SURGERY
Address: 991 MONTAGUE EXPY STE 102
City,State,Zip: MILPITAS, CA 95035
Site ID: 112667
CERS ID: 10481941
CERS Description: Hazardous Waste Generator

CERS:
Name: DR. NGUYEN ORAL SURGERY
Address: 991 MONTAGUE EXPY STE 102
City,State,Zip: MILPITAS, CA 95035
Site ID: 112667
CERS ID: 10481941
CERS Description: Chemical Storage Facilities

Violations:
Site ID: 112667
Site Name: DR. NGUYEN ORAL SURGERY
Violation Date: 05-21-2014
Citation: 19 CCR 4 2729.5 - California Code of Regulations, Title 19, Chapter 4, Section(s) 2729.5
Violation Description: Failure to submit inventory reports (Activities, Owner/Operator, Hazardous Materials Descriptions and Map pages, if required. Documentation must be resubmitted (for facilities which exceed EPCRA thresholds) or re-certified (for facilities which do not exceed EPCRA thresholds) by March 1.
Violation Notes: Returned to compliance on 06/17/2014.
Violation Division: Milpitas City Fire Department
Violation Program: HMRRP
Violation Source: CERS

Site ID: 112667
Site Name: DR. NGUYEN ORAL SURGERY
Violation Date: 04-23-2014
Citation: 19 CCR 4 2729.5 - California Code of Regulations, Title 19, Chapter 4, Section(s) 2729.5
Violation Description: Failure to submit inventory reports (Activities, Owner/Operator, Hazardous Materials Descriptions and Map pages, if required. Documentation must be resubmitted (for facilities which exceed EPCRA thresholds) or re-certified (for facilities which do not exceed EPCRA thresholds) by March 1.
Violation Notes: Returned to compliance on 06/17/2014.
Violation Division: Milpitas City Fire Department
Violation Program: HMRRP
Violation Source: CERS

Site ID: 112667
Site Name: DR. NGUYEN ORAL SURGERY
Violation Date: 02-28-2018

Map ID
Direction
Distance
Elevation

MAP FINDINGS

Site

Database(s)

EDR ID Number
EPA ID Number

DR. NGUYEN ORAL SURGERY (Continued)

S121739272

Citation: HSC 6.95 25508(a)(1) - California Health and Safety Code, Chapter 6.95, Section(s) 25508(a)(1)
Violation Description: Failure to annually review and electronically certify that the business plan is complete and accurate on or before the annual due date.
Violation Notes: Not reported
Violation Division: Milpitas City Fire Department
Violation Program: HMRRP
Violation Source: CERS

Site ID: 112667
Site Name: DR. NGUYEN ORAL SURGERY
Violation Date: 03-09-2016
Citation: HSC 6.95 25508.2 - California Health and Safety Code, Chapter 6.95, Section(s) 25508.2
Violation Description: Failure to annually review and electronically certify that the business plan is complete, accurate, and up-to-date.
Violation Notes: Not reported
Violation Division: Milpitas City Fire Department
Violation Program: HMRRP
Violation Source: CERS

Evaluation:
Eval General Type: Compliance Evaluation Inspection
Eval Date: 02-28-2018
Violations Found: Yes
Eval Type: Routine done by local agency
Eval Notes: Annual Facility Review --
Eval Division: Milpitas City Fire Department
Eval Program: HMRRP
Eval Source: CERS

Eval General Type: Compliance Evaluation Inspection
Eval Date: 03-09-2016
Violations Found: Yes
Eval Type: Routine done by local agency
Eval Notes: Annual Facility Review --
Eval Division: Milpitas City Fire Department
Eval Program: HMRRP
Eval Source: CERS

Eval General Type: Compliance Evaluation Inspection
Eval Date: 04-23-2014
Violations Found: Yes
Eval Type: Routine done by local agency
Eval Notes: Annual Facility Review --
Eval Division: Milpitas City Fire Department
Eval Program: HMRRP
Eval Source: CERS

Eval General Type: Other/Unknown
Eval Date: 05-21-2014
Violations Found: Yes
Eval Type: Other, not routine, done by local agency
Eval Notes: Inspection is a follow up to the routine inspection dated 02/01/2012. All violations observed during that inspection were not corrected.
Eval Division: Milpitas City Fire Department

Map ID
Direction
Distance
Elevation

MAP FINDINGS

Site

Database(s)

EDR ID Number
EPA ID Number

DR. NGUYEN ORAL SURGERY (Continued)

S121739272

Eval Program: HMRRP
Eval Source: CERS

Eval General Type: Other/Unknown
Eval Date: 05-31-2016
Violations Found: No
Eval Type: Other, not routine, done by local agency
Eval Notes: Inspection is a follow up to the routine inspection dated 03/09/2016.
All violations observed during that inspection were corrected.

Eval Division: Milpitas City Fire Department
Eval Program: HMRRP
Eval Source: CERS

Enforcement Action:
Site ID: 112667
Site Name: DR. NGUYEN ORAL SURGERY
Site Address: 991 MONTAGUE EXPY STE 102
Site City: MILPITAS
Site Zip: 95035
Enf Action Date: 02-28-2018
Enf Action Type: Notice of Violation (Unified Program)
Enf Action Description: Notice of Violation Issued by the Inspector at the Time of Inspection
Enf Action Notes: Not reported
Enf Action Division: Milpitas City Fire Department
Enf Action Program: HMRRP
Enf Action Source: CERS

Site ID: 112667
Site Name: DR. NGUYEN ORAL SURGERY
Site Address: 991 MONTAGUE EXPY STE 102
Site City: MILPITAS
Site Zip: 95035
Enf Action Date: 04-23-2014
Enf Action Type: Notice of Violation (Unified Program)
Enf Action Description: Notice of Violation Issued by the Inspector at the Time of Inspection
Enf Action Notes: Not reported
Enf Action Division: Milpitas City Fire Department
Enf Action Program: HMRRP
Enf Action Source: CERS

Affiliation:
Affiliation Type Desc: Document Preparer
Entity Name: Timothy Nguyen
Entity Title: Not reported
Affiliation Address: Not reported
Affiliation City: Not reported
Affiliation State: Not reported
Affiliation Country: Not reported
Affiliation Zip: Not reported
Affiliation Phone: Not reported

Affiliation Type Desc: Identification Signer
Entity Name: Timothy Nguyen
Entity Title: Not reported
Affiliation Address: Not reported
Affiliation City: Not reported

Map ID
Direction
Distance
Elevation

MAP FINDINGS

Site

Database(s)

EDR ID Number
EPA ID Number

DR. NGUYEN ORAL SURGERY (Continued)

S121739272

Affiliation State:	Not reported
Affiliation Country:	Not reported
Affiliation Zip:	Not reported
Affiliation Phone:	Not reported
Affiliation Type Desc:	CUPA District
Entity Name:	Santa Clara County Environmental Health
Entity Title:	Not reported
Affiliation Address:	1555 Berger Drive, Suite 300
Affiliation City:	San Jose
Affiliation State:	CA
Affiliation Country:	Not reported
Affiliation Zip:	95112-2716
Affiliation Phone:	(408) 918-3400
Affiliation Type Desc:	Legal Owner
Entity Name:	Timothy Nguyen
Entity Title:	Not reported
Affiliation Address:	991 Montague Expressway Ste 102
Affiliation City:	Milpitas
Affiliation State:	CA
Affiliation Country:	United States
Affiliation Zip:	95035
Affiliation Phone:	(408) 946-6666
Affiliation Type Desc:	Parent Corporation
Entity Name:	DR. NGUYEN ORAL SURGERY
Entity Title:	Not reported
Affiliation Address:	Not reported
Affiliation City:	Not reported
Affiliation State:	Not reported
Affiliation Country:	Not reported
Affiliation Zip:	Not reported
Affiliation Phone:	Not reported
Affiliation Type Desc:	Property Owner
Entity Name:	Timothy Nguyen
Entity Title:	Not reported
Affiliation Address:	991 Montague Expressway Ste 102
Affiliation City:	Milpitas
Affiliation State:	CA
Affiliation Country:	United States
Affiliation Zip:	95035
Affiliation Phone:	(408) 946-6666
Affiliation Type Desc:	Facility Mailing Address
Entity Name:	Mailing Address
Entity Title:	Not reported
Affiliation Address:	991 Montague Expressway Suite 102
Affiliation City:	Milpitas
Affiliation State:	CA
Affiliation Country:	Not reported
Affiliation Zip:	95035
Affiliation Phone:	Not reported
Affiliation Type Desc:	Environmental Contact
Entity Name:	Timothy Nguyen

Map ID
 Direction
 Distance
 Elevation

MAP FINDINGS

Site

Database(s)

EDR ID Number
 EPA ID Number

DR. NGUYEN ORAL SURGERY (Continued)

S121739272

Entity Title: Not reported
 Affiliation Address: 991 Montague Expressway Suite 102
 Affiliation City: Milpitas
 Affiliation State: CA
 Affiliation Country: Not reported
 Affiliation Zip: 95035
 Affiliation Phone: Not reported

Affiliation Type Desc: Operator
 Entity Name: Timothy Nguyen
 Entity Title: Not reported
 Affiliation Address: Not reported
 Affiliation City: Not reported
 Affiliation State: Not reported
 Affiliation Country: Not reported
 Affiliation Zip: Not reported
 Affiliation Phone: (408) 946-6666

**E27
 WNW
 1/8-1/4
 0.183 mi.
 967 ft.**

**CORAZON C INOCENCIO APDC
 991 MONTAGUE EXPY STE 205
 MILPITAS, CA 95035**

RCRA NonGen / NLR

**1024817359
 CAL000321301**

Site 7 of 7 in cluster E

**Relative:
 Lower
 Actual:
 67 ft.**

RCRA NonGen / NLR:
 Date Form Received by Agency: 2007-06-25 00:00:00
 Handler Name: CORAZON C INOCENCIO APDC
 Handler Address: 991 MONTAGUE EXPY STE 205
 Handler City,State,Zip: MILPITAS, CA 95035-6819
 EPA ID: CAL000321301
 Contact Name: SHIRLEY ANN PONTILLAS
 Contact Address: 991 MONTAGUE EXPY STE 205
 Contact City,State,Zip: MILPITAS, CA 95035
 Contact Telephone: 408-946-8898
 Contact Fax: 408-946-1814
 Contact Email: CORAZON.C@SBCGLOBAL.NET
 Contact Title: Not reported
 EPA Region: 09
 Land Type: Not reported
 Federal Waste Generator Description: Not a generator, verified
 Non-Notifier: Not reported
 Biennial Report Cycle: Not reported
 Accessibility: Not reported
 Active Site Indicator: Handler Activities
 State District Owner: Not reported
 State District: Not reported
 Mailing Address: 991 MONTAGUE EXPY STE 205
 Mailing City,State,Zip: MILPITAS, CA 95035-6819
 Owner Name: CORAZON INOCENCIO
 Owner Type: Other
 Operator Name: SHIRLEY ANN PONTILLAS
 Operator Type: Other
 Short-Term Generator Activity: No
 Importer Activity: No
 Mixed Waste Generator: No
 Transporter Activity: No
 Transfer Facility Activity: No

Map ID
 Direction
 Distance
 Elevation

MAP FINDINGS

Site

Database(s)

EDR ID Number
 EPA ID Number

CORAZON C INOCENCIO APDC (Continued)

1024817359

Recycler Activity with Storage:	No
Small Quantity On-Site Burner Exemption:	No
Smelting Melting and Refining Furnace Exemption:	No
Underground Injection Control:	No
Off-Site Waste Receipt:	No
Universal Waste Indicator:	Yes
Universal Waste Destination Facility:	Yes
Federal Universal Waste:	No
Active Site Fed-Reg Treatment Storage and Disposal Facility:	Not reported
Active Site Converter Treatment storage and Disposal Facility:	Not reported
Active Site State-Reg Treatment Storage and Disposal Facility:	Not reported
Active Site State-Reg Handler:	---
Federal Facility Indicator:	Not reported
Hazardous Secondary Material Indicator:	N
Sub-Part K Indicator:	Not reported
Commercial TSD Indicator:	No
Treatment Storage and Disposal Type:	Not reported
2018 GPRA Permit Baseline:	Not on the Baseline
2018 GPRA Renewals Baseline:	Not on the Baseline
Permit Renewals Workload Universe:	Not reported
Permit Workload Universe:	Not reported
Permit Progress Universe:	Not reported
Post-Closure Workload Universe:	Not reported
Closure Workload Universe:	Not reported
202 GPRA Corrective Action Baseline:	No
Corrective Action Workload Universe:	No
Subject to Corrective Action Universe:	No
Non-TSDFs Where RCRA CA has Been Imposed Universe:	No
TSDFs Potentially Subject to CA Under 3004 (u)/(v) Universe:	No
TSDFs Only Subject to CA under Discretionary Auth Universe:	No
Corrective Action Priority Ranking:	No NCAPS ranking
Environmental Control Indicator:	No
Institutional Control Indicator:	No
Human Exposure Controls Indicator:	N/A
Groundwater Controls Indicator:	N/A
Operating TSDF Universe:	Not reported
Full Enforcement Universe:	Not reported
Significant Non-Complier Universe:	No
Unaddressed Significant Non-Complier Universe:	No
Addressed Significant Non-Complier Universe:	No
Significant Non-Complier With a Compliance Schedule Universe:	No
Financial Assurance Required:	Not reported
Handler Date of Last Change:	2018-09-05 20:29:22.0
Recognized Trader-Importer:	No
Recognized Trader-Exporter:	No
Importer of Spent Lead Acid Batteries:	No
Exporter of Spent Lead Acid Batteries:	No
Recycler Activity Without Storage:	No
Manifest Broker:	No
Sub-Part P Indicator:	No

Handler - Owner Operator:

Owner/Operator Indicator:	Owner
Owner/Operator Name:	CORAZON INOCENCIO
Legal Status:	Other
Date Became Current:	Not reported

Map ID
Direction
Distance
Elevation

MAP FINDINGS

Site

Database(s)

EDR ID Number
EPA ID Number

CORAZON C INOCENCIO APDC (Continued)

1024817359

Date Ended Current: Not reported
Owner/Operator Address: 1826 SONNET CT
Owner/Operator City,State,Zip: SAN JOSE, CA 95131-3416
Owner/Operator Telephone: 408-946-8898
Owner/Operator Telephone Ext: Not reported
Owner/Operator Fax: Not reported
Owner/Operator Email: Not reported

Owner/Operator Indicator: Operator
Owner/Operator Name: SHIRLEY ANN PONTILLAS
Legal Status: Other
Date Became Current: Not reported
Date Ended Current: Not reported
Owner/Operator Address: 991 MONTAGUE EXPY STE 205
Owner/Operator City,State,Zip: MILPITAS, CA 95035
Owner/Operator Telephone: 408-946-8898
Owner/Operator Telephone Ext: Not reported
Owner/Operator Fax: Not reported
Owner/Operator Email: Not reported

Historic Generators:

Receive Date: 2007-06-25 00:00:00.0
Handler Name: CORAZON C INOCENCIO APDC
Federal Waste Generator Description: Not a generator, verified
State District Owner: Not reported
Large Quantity Handler of Universal Waste: No
Recognized Trader Importer: No
Recognized Trader Exporter: No
Spent Lead Acid Battery Importer: No
Spent Lead Acid Battery Exporter: No
Current Record: Yes
Non Storage Recycler Activity: Not reported
Electronic Manifest Broker: Not reported

List of NAICS Codes and Descriptions:

NAICS Code: 56299
NAICS Description: ALL OTHER WASTE MANAGEMENT SERVICES

Facility Has Received Notices of Violations:

Violations: No Violations Found

Evaluation Action Summary:

Evaluations: No Evaluations Found

D28
WSW
1/8-1/4
0.184 mi.
969 ft.

G SWANSON CONSTRUCTION INC
1658 WATSON CT
MILPITAS, CA 95035
Site 4 of 6 in cluster D

RCRA NonGen / NLR **1024807972**
CAL000277602

Relative:
Lower
Actual:
67 ft.

RCRA NonGen / NLR:
Date Form Received by Agency: 2003-12-23 00:00:00.0
Handler Name: G SWANSON CONSTRUCTION INC
Handler Address: 1658 WATSON CT
Handler City,State,Zip: MILPITAS, CA 95035

Map ID
 Direction
 Distance
 Elevation

MAP FINDINGS

Site

Database(s)

EDR ID Number
 EPA ID Number

G SWANSON CONSTRUCTION INC (Continued)

1024807972

EPA ID:	CAL000277602
Contact Name:	MELISSA TEAGUE
Contact Address:	1658 WATSON CT
Contact City,State,Zip:	MILPITAS, CA 95035
Contact Telephone:	408-946-3311
Contact Fax:	000-000-0000
Contact Email:	MISSY@GSWANSON.COM
Contact Title:	Not reported
EPA Region:	09
Land Type:	Not reported
Federal Waste Generator Description:	Not a generator, verified
Non-Notifier:	Not reported
Biennial Report Cycle:	Not reported
Accessibility:	Not reported
Active Site Indicator:	Handler Activities
State District Owner:	Not reported
State District:	Not reported
Mailing Address:	1658 WATSON CT
Mailing City,State,Zip:	MILPITAS, CA 95035-0000
Owner Name:	G SWANSON CONSTRUCTION INC
Owner Type:	Other
Operator Name:	MELISSA TEAGUE
Operator Type:	Other
Short-Term Generator Activity:	No
Importer Activity:	No
Mixed Waste Generator:	No
Transporter Activity:	No
Transfer Facility Activity:	No
Recycler Activity with Storage:	No
Small Quantity On-Site Burner Exemption:	No
Smelting Melting and Refining Furnace Exemption:	No
Underground Injection Control:	No
Off-Site Waste Receipt:	No
Universal Waste Indicator:	Yes
Universal Waste Destination Facility:	Yes
Federal Universal Waste:	No
Active Site Fed-Reg Treatment Storage and Disposal Facility:	Not reported
Active Site Converter Treatment storage and Disposal Facility:	Not reported
Active Site State-Reg Treatment Storage and Disposal Facility:	Not reported
Active Site State-Reg Handler:	---
Federal Facility Indicator:	Not reported
Hazardous Secondary Material Indicator:	N
Sub-Part K Indicator:	Not reported
Commercial TSD Indicator:	No
Treatment Storage and Disposal Type:	Not reported
2018 GPRA Permit Baseline:	Not on the Baseline
2018 GPRA Renewals Baseline:	Not on the Baseline
Permit Renewals Workload Universe:	Not reported
Permit Workload Universe:	Not reported
Permit Progress Universe:	Not reported
Post-Closure Workload Universe:	Not reported
Closure Workload Universe:	Not reported
202 GPRA Corrective Action Baseline:	No
Corrective Action Workload Universe:	No
Subject to Corrective Action Universe:	No
Non-TSDFs Where RCRA CA has Been Imposed Universe:	No
TSDFs Potentially Subject to CA Under 3004 (u)/(v) Universe:	No

Map ID
Direction
Distance
Elevation

MAP FINDINGS

Site

Database(s)

EDR ID Number
EPA ID Number

G SWANSON CONSTRUCTION INC (Continued)

1024807972

TSDFs Only Subject to CA under Discretionary Auth Universe: No
Corrective Action Priority Ranking: No NCAPS ranking
Environmental Control Indicator: No
Institutional Control Indicator: No
Human Exposure Controls Indicator: N/A
Groundwater Controls Indicator: N/A
Operating TSDF Universe: Not reported
Full Enforcement Universe: Not reported
Significant Non-Complier Universe: No
Unaddressed Significant Non-Complier Universe: No
Addressed Significant Non-Complier Universe: No
Significant Non-Complier With a Compliance Schedule Universe: No
Financial Assurance Required: Not reported
Handler Date of Last Change: 2018-09-05 20:25:24.0
Recognized Trader-Importer: No
Recognized Trader-Exporter: No
Importer of Spent Lead Acid Batteries: No
Exporter of Spent Lead Acid Batteries: No
Recycler Activity Without Storage: No
Manifest Broker: No
Sub-Part P Indicator: No

Handler - Owner Operator:

Owner/Operator Indicator: Owner
Owner/Operator Name: G SWANSON CONSTRUCTION INC
Legal Status: Other
Date Became Current: Not reported
Date Ended Current: Not reported
Owner/Operator Address: 1658 WATSON CT
Owner/Operator City,State,Zip: MILPITAS, CA 95035-0000
Owner/Operator Telephone: 408-946-3311
Owner/Operator Telephone Ext: Not reported
Owner/Operator Fax: Not reported
Owner/Operator Email: Not reported

Owner/Operator Indicator: Operator
Owner/Operator Name: MELISSA TEAGUE
Legal Status: Other
Date Became Current: Not reported
Date Ended Current: Not reported
Owner/Operator Address: 1658 WATSON CT
Owner/Operator City,State,Zip: MILPITAS, CA 95035
Owner/Operator Telephone: 408-946-3311
Owner/Operator Telephone Ext: Not reported
Owner/Operator Fax: Not reported
Owner/Operator Email: Not reported

Historic Generators:

Receive Date: 2003-12-23 00:00:00.0
Handler Name: G SWANSON CONSTRUCTION INC
Federal Waste Generator Description: Not a generator, verified
State District Owner: Not reported
Large Quantity Handler of Universal Waste: No
Recognized Trader Importer: No
Recognized Trader Exporter: No

Map ID
 Direction
 Distance
 Elevation

MAP FINDINGS

Site

Database(s)

EDR ID Number
 EPA ID Number

G SWANSON CONSTRUCTION INC (Continued)

1024807972

Spent Lead Acid Battery Importer: No
 Spent Lead Acid Battery Exporter: No
 Current Record: Yes
 Non Storage Recycler Activity: Not reported
 Electronic Manifest Broker: Not reported

List of NAICS Codes and Descriptions:

NAICS Code: 23332
 NAICS Description: COMMERCIAL AND INSTITUTIONAL BUILDING CONSTRUCTION

Facility Has Received Notices of Violations:

Violations: No Violations Found

Evaluation Action Summary:

Evaluations: No Evaluations Found

**D29
 SW
 1/8-1/4
 0.185 mi.
 976 ft.**

**RDM INDUSTRIAL PRODUCTS INC
 1652 WATSON CT
 MILPITAS, CA 95035
 Site 5 of 6 in cluster D**

**CERS HAZ WASTE
 CUPA Listings
 CERS**

**S103634793
 N/A**

**Relative:
 Lower
 Actual:
 67 ft.**

CERS HAZ WASTE:
 Name: RDM INDUSTRIAL PRODUCTS INC
 Address: 1652 WATSON CT
 City,State,Zip: MILPITAS, CA 95035
 Site ID: 60708
 CERS ID: 10346965
 CERS Description: Hazardous Waste Generator

CUPA SANTA CLARA:

Name: RDM INDUSTRIAL PRODUCTS INC
 Address: 1652 WATSON CT
 City,State,Zip: MILPITAS, CA 95035
 Region: SANTA CLARA
 PE#: 2202
 Program Description: GENERATES < 100 KG/YR
 Program Identifier: DEH PERMIT-HAZ WASTE GENERATOR PROGRAM
 Latitude: 37.411944
 Longitude: -121.884937
 Record ID: PR0371252
 Facility ID: FA0254501

Name: RDM INDUSTRIAL PRODUCTS INC
 Address: 1652 WATSON CT
 City,State,Zip: MILPITAS, CA 95035
 Region: SANTA CLARA
 PE#: Not reported
 Program Description: HMBP FACILITY, 1-3 CHEMICALS
 Program Identifier: DEH PERMIT-HAZ MAT BUSINESS PLAN PROGRAM
 Latitude: 37.411944
 Longitude: -121.884937
 Record ID: PR0384795
 Facility ID: FA0254501

Map ID
Direction
Distance
Elevation

MAP FINDINGS

Site

Database(s)

EDR ID Number
EPA ID Number

RDM INDUSTRIAL PRODUCTS INC (Continued)

S103634793

CERS:

Name: RDM INDUSTRIAL PRODUCTS INC
Address: 1652 WATSON CT
City,State,Zip: MILPITAS, CA 95035
Site ID: 60708
CERS ID: 10346965
CERS Description: Chemical Storage Facilities

Violations:

Site ID: 60708
Site Name: RDM INDUSTRIAL PRODUCTS INC
Violation Date: 09-11-2017
Citation: HSC 6.95 25508(a)(1) - California Health and Safety Code, Chapter 6.95, Section(s) 25508(a)(1)
Violation Description: Failure to annually review and electronically certify that the business plan is complete and accurate on or before the annual due date.
Violation Notes: Not reported
Violation Division: Milpitas City Fire Department
Violation Program: HMRRP
Violation Source: CERS

Site ID: 60708
Site Name: RDM INDUSTRIAL PRODUCTS INC
Violation Date: 06-27-2014
Citation: HSC 6.95 25510 - California Health and Safety Code, Chapter 6.95, Section(s) 25510
Violation Description: Failure to update hazardous material inventory within 30 days when one of the following occurs: A 100 percent or more increase in the quantity of a previously disclosed material. Any handling of a previously undisclosed hazardous materials A change of business address, business ownership, or business name.
Violation Notes: Returned to compliance on 09/17/2014.
Violation Division: Milpitas City Fire Department
Violation Program: HMRRP
Violation Source: CERS

Site ID: 60708
Site Name: RDM INDUSTRIAL PRODUCTS INC
Violation Date: 06-27-2014
Citation: HSC 6.95 25504(c) - California Health and Safety Code, Chapter 6.95, Section(s) 25504(c)
Violation Description: Failure to include an adequate training program in the business plan, which is reasonable and appropriate for the size of the business and the nature of the hazardous material handled.
Violation Notes: Returned to compliance on 06/27/2014.
Violation Division: Milpitas City Fire Department
Violation Program: HMRRP
Violation Source: CERS

Site ID: 60708
Site Name: RDM INDUSTRIAL PRODUCTS INC
Violation Date: 03-28-2016
Citation: 22 CCR 12 66262.23(a)(4) - California Code of Regulations, Title 22, Chapter 12, Section(s) 66262.23(a)(4)
Violation Description: Failure to send hazardous waste manifest copies to DTSC.
Violation Notes: Facility has acknowledged it has not been sending in copies of the

Map ID
Direction
Distance
Elevation

MAP FINDINGS

Site

Database(s)

EDR ID Number
EPA ID Number

RDM INDUSTRIAL PRODUCTS INC (Continued)

S103634793

generator manifest to the state.
Violation Division: Santa Clara County Environmental Health
Violation Program: HW
Violation Source: CERS

Site ID: 60708
Site Name: RDM INDUSTRIAL PRODUCTS INC
Violation Date: 03-28-2016
Citation: 22 CCR 12 66262.40(c) - California Code of Regulations, Title 22, Chapter 12, Section(s) 66262.40(c)
Violation Description: Failure to determine if the waste generated is a hazardous waste and to maintain analysis results for three years.
Violation Notes: Facility currently disposes of paint booth filters in the municipal trash. Manage as hazardous waste or perform CAM 17 TTLC and possibly STLC (depending on TTLC values) at a state certified laboratory. Facility currently disposes of solvent contaminated rags in the municipal trash . Manage as hazardous waste or perform CAM 17 TTLC and possibly STLC (depending on TTLC values) at a state certified laboratory. Facility currently disposes of corrosive contaminated rags (phosphoric acid) in the municipal trash. pH of phosphoric acid used for rags was feild tested using pH strips and indicated a pH of approximately 2. After moistening a dried rag, pH was field tested using pH strips and indicated a pH of approximately 2 as well. Manage as hazardous waste or perform testing in accordance with CCR 66261.22(a)(3) non liquid waste pH test (mixed with equivalent weight of water and tested using pH probe or Method 9040 from SW-84) AND perform testing in accordance with CCR [Truncated]

Violation Division: Santa Clara County Environmental Health
Violation Program: HW
Violation Source: CERS

Site ID: 60708
Site Name: RDM INDUSTRIAL PRODUCTS INC
Violation Date: 04-23-2014
Citation: 19 CCR 4 2729.5 - California Code of Regulations, Title 19, Chapter 4, Section(s) 2729.5
Violation Description: Failure to submit inventory reports (Activities, Owner/Operator, Hazardous Materials Descriptions and Map pages, if required. Documentation must be resubmitted (for facilities which exceed EPCRA thresholds) or re-certified (for facilities which do not exceed EPCRA thresholds) by March 1.
Violation Notes: Not reported
Violation Division: Milpitas City Fire Department
Violation Program: HMRRP
Violation Source: CERS

Site ID: 60708
Site Name: RDM INDUSTRIAL PRODUCTS INC
Violation Date: 06-27-2014
Citation: HSC 6.95 25503.5(a) - California Health and Safety Code, Chapter 6.95, Section(s) 25503.5(a)
Violation Description: Owner/Operator failed to establish and implement a Hazardous Materials Business Plan when storing hazardous materials at or above the thresholds quantities of 55 gallons/500 lbs/200 cubic feet.
Violation Notes: Returned to compliance on 06/27/2014.
Violation Division: Milpitas City Fire Department
Violation Program: HMRRP

Map ID
Direction
Distance
Elevation

MAP FINDINGS

Site

Database(s)

EDR ID Number
EPA ID Number

RDM INDUSTRIAL PRODUCTS INC (Continued)

S103634793

Violation Source: CERS

Site ID: 60708
Site Name: RDM INDUSTRIAL PRODUCTS INC
Violation Date: 03-28-2016
Citation: 22 CCR 12 66262.34(f) - California Code of Regulations, Title 22, Chapter 12, Section(s) 66262.34(f)
Violation Description: Failure to properly label hazardous waste accumulation containers with the following requirements: "Hazardous Waste", name and address of the generator, physical and chemical characteristics of the Hazardous Waste, and starting accumulation date.
Violation Notes: Observed 3x5 gal containers of oil/coolant waste without any hazardous waste marking.
Violation Division: Santa Clara County Environmental Health
Violation Program: HW
Violation Source: CERS

Site ID: 60708
Site Name: RDM INDUSTRIAL PRODUCTS INC
Violation Date: 04-23-2014
Citation: HSC 6.95 25504(c) - California Health and Safety Code, Chapter 6.95, Section(s) 25504(c)
Violation Description: Failure to include an adequate training program in the business plan, which is reasonable and appropriate for the size of the business and the nature of the hazardous material handled.
Violation Notes: Returned to compliance on 06/27/2014.
Violation Division: Milpitas City Fire Department
Violation Program: HMRRP
Violation Source: CERS

Site ID: 60708
Site Name: RDM INDUSTRIAL PRODUCTS INC
Violation Date: 05-03-2018
Citation: HSC 6.95 25508(a)(1) - California Health and Safety Code, Chapter 6.95, Section(s) 25508(a)(1)
Violation Description: Failure to annually review and electronically certify that the business plan is complete and accurate on or before the annual due date.
Violation Notes: Returned to compliance on 02/07/2019.
Violation Division: Milpitas City Fire Department
Violation Program: HMRRP
Violation Source: CERS

Site ID: 60708
Site Name: RDM INDUSTRIAL PRODUCTS INC
Violation Date: 04-23-2014
Citation: HSC 6.95 25510 - California Health and Safety Code, Chapter 6.95, Section(s) 25510
Violation Description: Failure to update hazardous material inventory within 30 days when one of the following occurs: A 100 percent or more increase in the quantity of a previously disclosed material. Any handling of a previously undisclosed hazardous materials A change of business address, business ownership, or business name.
Violation Notes: Returned to compliance on 09/17/2014.
Violation Division: Milpitas City Fire Department
Violation Program: HMRRP
Violation Source: CERS

Map ID
Direction
Distance
Elevation

MAP FINDINGS

Site

Database(s)

EDR ID Number
EPA ID Number

RDM INDUSTRIAL PRODUCTS INC (Continued)

S103634793

Site ID: 60708
Site Name: RDM INDUSTRIAL PRODUCTS INC
Violation Date: 04-23-2014
Citation: HSC 6.95 25503.5(a) - California Health and Safety Code, Chapter 6.95, Section(s) 25503.5(a)
Violation Description: Owner/Operator failed to establish and implement a Hazardous Materials Business Plan when storing hazardous materials at or above the thresholds quantities of 55 gallons/500 lbs/200 cubic feet.
Violation Notes: Returned to compliance on 06/27/2014.
Violation Division: Milpitas City Fire Department
Violation Program: HMRRP
Violation Source: CERS

Site ID: 60708
Site Name: RDM INDUSTRIAL PRODUCTS INC
Violation Date: 01-17-2018
Citation: HSC 6.95 25508(a)(1) - California Health and Safety Code, Chapter 6.95, Section(s) 25508(a)(1)
Violation Description: Failure to annually review and electronically certify that the business plan is complete and accurate on or before the annual due date.
Violation Notes: Not reported
Violation Division: Milpitas City Fire Department
Violation Program: HMRRP
Violation Source: CERS

Evaluation:
Eval General Type: Other/Unknown
Eval Date: 01-17-2018
Violations Found: Yes
Eval Type: Other, not routine, done by local agency
Eval Notes: Inspection is a follow up to the routine inspection dated 09/11/2017. All violations observed during that inspection were not corrected.
Eval Division: Milpitas City Fire Department
Eval Program: HMRRP
Eval Source: CERS

Eval General Type: Compliance Evaluation Inspection
Eval Date: 03-28-2016
Violations Found: Yes
Eval Type: Routine done by local agency
Eval Notes: Facility creates wood and metal products and generates the following waste streams: MANAGED AS HAZARDOUS WASTE: Gun cleaning lacquer/thinner/paint waste Oil/Coolant waste -Disposed of via county disposal program. Paint related material MANAGED AS NON HAZARDOUS WASTE: Corrosive contaminated rags Solvent contaminated rags Paint booth filters Note: You may utilize the PaintCare program for disposal of most paints in original containers. PaintCare brochure with list of locations provided at time of inspection.
Eval Division: Santa Clara County Environmental Health
Eval Program: HW
Eval Source: CERS

Eval General Type: Compliance Evaluation Inspection
Eval Date: 04-23-2014
Violations Found: Yes
Eval Type: Routine done by local agency

Map ID
Direction
Distance
Elevation

MAP FINDINGS

Site

Database(s)

EDR ID Number
EPA ID Number

RDM INDUSTRIAL PRODUCTS INC (Continued)

S103634793

Eval Notes: Annual Facility Review --
Eval Division: Milpitas City Fire Department
Eval Program: HMRRP
Eval Source: CERS

Eval General Type: Other/Unknown
Eval Date: 05-03-2018
Violations Found: Yes
Eval Type: Other, not routine, done by local agency
Eval Notes: Not reported
Eval Division: Milpitas City Fire Department
Eval Program: HMRRP
Eval Source: CERS

Eval General Type: Compliance Evaluation Inspection
Eval Date: 05-16-2016
Violations Found: No
Eval Type: Routine done by local agency
Eval Notes: Annual Facility Review --
Eval Division: Milpitas City Fire Department
Eval Program: HMRRP
Eval Source: CERS

Eval General Type: Other/Unknown
Eval Date: 06-27-2014
Violations Found: Yes
Eval Type: Other, not routine, done by local agency
Eval Notes: Inspection is a follow up to the routine inspection dated 04/23/2014.
All violations observed during that inspection were not corrected.
Eval Division: Milpitas City Fire Department
Eval Program: HMRRP
Eval Source: CERS

Eval General Type: Other/Unknown
Eval Date: 07-19-2016
Violations Found: No
Eval Type: Other, not routine, done by local agency
Eval Notes: Inspection is a follow up to the routine inspection dated 05/16/2016.
All violations observed during that inspection were not corrected.
Eval Division: Milpitas City Fire Department
Eval Program: HMRRP
Eval Source: CERS

Eval General Type: Compliance Evaluation Inspection
Eval Date: 09-11-2017
Violations Found: Yes
Eval Type: Routine done by local agency
Eval Notes: Not reported
Eval Division: Milpitas City Fire Department
Eval Program: HMRRP
Eval Source: CERS

Enforcement Action:
Site ID: 60708
Site Name: RDM INDUSTRIAL PRODUCTS INC
Site Address: 1652 WATSON CT
Site City: MILPITAS

Map ID
Direction
Distance
Elevation

MAP FINDINGS

Site

Database(s)

EDR ID Number
EPA ID Number

RDM INDUSTRIAL PRODUCTS INC (Continued)

S103634793

Site Zip: 95035
Enf Action Date: 04-23-2014
Enf Action Type: Notice of Violation (Unified Program)
Enf Action Description: Notice of Violation Issued by the Inspector at the Time of Inspection
Enf Action Notes: Not reported
Enf Action Division: Milpitas City Fire Department
Enf Action Program: HMRRP
Enf Action Source: CERS

Site ID: 60708
Site Name: RDM INDUSTRIAL PRODUCTS INC
Site Address: 1652 WATSON CT
Site City: MILPITAS
Site Zip: 95035
Enf Action Date: 09-11-2017
Enf Action Type: Notice of Violation (Unified Program)
Enf Action Description: Notice of Violation Issued by the Inspector at the Time of Inspection
Enf Action Notes: Not reported
Enf Action Division: Milpitas City Fire Department
Enf Action Program: HMRRP
Enf Action Source: CERS

Coordinates:

Site ID: 60708
Facility Name: RDM INDUSTRIAL PRODUCTS INC
Env Int Type Code: HWG
Program ID: 10346965
Coord Name: Not reported
Ref Point Type Desc: Unknown
Latitude: 37.410510
Longitude: -121.883990

Affiliation:

Affiliation Type Desc: Facility Mailing Address
Entity Name: Mailing Address
Entity Title: Not reported
Affiliation Address: 1652 WATSON CT
Affiliation City: MILPITAS
Affiliation State: CA
Affiliation Country: Not reported
Affiliation Zip: 95035
Affiliation Phone: Not reported

Affiliation Type Desc: Document Preparer
Entity Name: Kristi Cubillo
Entity Title: Not reported
Affiliation Address: Not reported
Affiliation City: Not reported
Affiliation State: Not reported
Affiliation Country: Not reported
Affiliation Zip: Not reported
Affiliation Phone: Not reported

Affiliation Type Desc: Environmental Contact
Entity Name: Victor Gomez
Entity Title: Not reported

Map ID
Direction
Distance
Elevation

MAP FINDINGS

Site

Database(s)

EDR ID Number
EPA ID Number

RDM INDUSTRIAL PRODUCTS INC (Continued)

S103634793

Affiliation Address: 1652 Watson Court
Affiliation City: Milpitas
Affiliation State: CA
Affiliation Country: Not reported
Affiliation Zip: 95035
Affiliation Phone: Not reported

Affiliation Type Desc: Identification Signer
Entity Name: Kristi Cubillo
Entity Title: Accountant
Affiliation Address: Not reported
Affiliation City: Not reported
Affiliation State: Not reported
Affiliation Country: Not reported
Affiliation Zip: Not reported
Affiliation Phone: Not reported

Affiliation Type Desc: Legal Owner
Entity Name: VIGIL, RICK
Entity Title: Not reported
Affiliation Address: 1652 WATSON CT.
Affiliation City: MILPITAS
Affiliation State: CA
Affiliation Country: United States
Affiliation Zip: 95035
Affiliation Phone: (408) 945-8400

Affiliation Type Desc: CUPA District
Entity Name: Santa Clara County Environmental Health
Entity Title: Not reported
Affiliation Address: 1555 Berger Drive, Suite 300
Affiliation City: San Jose
Affiliation State: CA
Affiliation Country: Not reported
Affiliation Zip: 95112-2716
Affiliation Phone: (408) 918-3400

Affiliation Type Desc: Operator
Entity Name: Kristi Cubillo
Entity Title: Not reported
Affiliation Address: Not reported
Affiliation City: Not reported
Affiliation State: Not reported
Affiliation Country: Not reported
Affiliation Zip: Not reported
Affiliation Phone: (408) 945-8400

Affiliation Type Desc: Parent Corporation
Entity Name: RDM INDUSTRIAL PRODUCTS INC
Entity Title: Not reported
Affiliation Address: Not reported
Affiliation City: Not reported
Affiliation State: Not reported
Affiliation Country: Not reported
Affiliation Zip: Not reported
Affiliation Phone: Not reported

Map ID
 Direction
 Distance
 Elevation

MAP FINDINGS

Site

Database(s)

EDR ID Number
 EPA ID Number

D30 SW 1/8-1/4 0.185 mi. 976 ft.	RDM INDUSTRIAL PRODUCTS INC. 1652 WATSON CT MILPITAS, CA 95035	RCRA NonGen / NLR	1024794906 CAL000157087
Relative: RCRA NonGen / NLR:			
Lower	Date Form Received by Agency:	1995-10-02 00:00:00.0	
Actual:	Handler Name:	RDM INDUSTRIAL PRODUCTS INC.	
67 ft.	Handler Address:	1652 WATSON CT	
	Handler City,State,Zip:	MILPITAS, CA 95035-0000	
	EPA ID:	CAL000157087	
	Contact Name:	KRISTI CUBILLO	
	Contact Address:	1652 WATSON COURT	
	Contact City,State,Zip:	MILPITAS, CA 95035-0000	
	Contact Telephone:	408-945-8400	
	Contact Fax:	408-945-8433	
	Contact Email:	KCUBILLO@RDM-IND.COM	
	Contact Title:	Not reported	
	EPA Region:	09	
	Land Type:	Not reported	
	Federal Waste Generator Description:	Not a generator, verified	
	Non-Notifier:	Not reported	
	Biennial Report Cycle:	Not reported	
	Accessibility:	Not reported	
	Active Site Indicator:	Handler Activities	
	State District Owner:	Not reported	
	State District:	Not reported	
	Mailing Address:	1652 WATSON CT	
	Mailing City,State,Zip:	MILPITAS, CA 95035-0000	
	Owner Name:	RICK VIGIL	
	Owner Type:	Other	
	Operator Name:	KRISTI CUBILLO	
	Operator Type:	Other	
	Short-Term Generator Activity:	No	
	Importer Activity:	No	
	Mixed Waste Generator:	No	
	Transporter Activity:	No	
	Transfer Facility Activity:	No	
	Recycler Activity with Storage:	No	
	Small Quantity On-Site Burner Exemption:	No	
	Smelting Melting and Refining Furnace Exemption:	No	
	Underground Injection Control:	No	
	Off-Site Waste Receipt:	No	
	Universal Waste Indicator:	Yes	
	Universal Waste Destination Facility:	Yes	
	Federal Universal Waste:	No	
	Active Site Fed-Reg Treatment Storage and Disposal Facility:	Not reported	
	Active Site Converter Treatment storage and Disposal Facility:	Not reported	
	Active Site State-Reg Treatment Storage and Disposal Facility:	Not reported	
	Active Site State-Reg Handler:	---	
	Federal Facility Indicator:	Not reported	
	Hazardous Secondary Material Indicator:	N	
	Sub-Part K Indicator:	Not reported	
	Commercial TSD Indicator:	No	
	Treatment Storage and Disposal Type:	Not reported	
	2018 GPRA Permit Baseline:	Not on the Baseline	
	2018 GPRA Renewals Baseline:	Not on the Baseline	
	Permit Renewals Workload Universe:	Not reported	

Map ID
 Direction
 Distance
 Elevation

MAP FINDINGS

Site

Database(s)

EDR ID Number
 EPA ID Number

RDM INDUSTRIAL PRODUCTS INC. (Continued)

1024794906

Permit Workload Universe:	Not reported
Permit Progress Universe:	Not reported
Post-Closure Workload Universe:	Not reported
Closure Workload Universe:	Not reported
202 GPRA Corrective Action Baseline:	No
Corrective Action Workload Universe:	No
Subject to Corrective Action Universe:	No
Non-TSDFs Where RCRA CA has Been Imposed Universe:	No
TSDFs Potentially Subject to CA Under 3004 (u)/(v) Universe:	No
TSDFs Only Subject to CA under Discretionary Auth Universe:	No
Corrective Action Priority Ranking:	No NCAPS ranking
Environmental Control Indicator:	No
Institutional Control Indicator:	No
Human Exposure Controls Indicator:	N/A
Groundwater Controls Indicator:	N/A
Operating TSDF Universe:	Not reported
Full Enforcement Universe:	Not reported
Significant Non-Complier Universe:	No
Unaddressed Significant Non-Complier Universe:	No
Addressed Significant Non-Complier Universe:	No
Significant Non-Complier With a Compliance Schedule Universe:	No
Financial Assurance Required:	Not reported
Handler Date of Last Change:	2018-09-05 15:43:30.0
Recognized Trader-Importer:	No
Recognized Trader-Exporter:	No
Importer of Spent Lead Acid Batteries:	No
Exporter of Spent Lead Acid Batteries:	No
Recycler Activity Without Storage:	No
Manifest Broker:	No
Sub-Part P Indicator:	No

Handler - Owner Operator:

Owner/Operator Indicator:	Operator
Owner/Operator Name:	KRISTI CUBILLO
Legal Status:	Other
Date Became Current:	Not reported
Date Ended Current:	Not reported
Owner/Operator Address:	1652 WATSON COURT
Owner/Operator City,State,Zip:	MILPITAS, CA 95035-0000
Owner/Operator Telephone:	408-945-8400
Owner/Operator Telephone Ext:	Not reported
Owner/Operator Fax:	Not reported
Owner/Operator Email:	Not reported

Owner/Operator Indicator:	Owner
Owner/Operator Name:	RICK VIGIL
Legal Status:	Other
Date Became Current:	Not reported
Date Ended Current:	Not reported
Owner/Operator Address:	1652 WATSON CT
Owner/Operator City,State,Zip:	MILPITAS, CA 95035-0000
Owner/Operator Telephone:	408-945-8400
Owner/Operator Telephone Ext:	Not reported
Owner/Operator Fax:	Not reported
Owner/Operator Email:	Not reported

Map ID
Direction
Distance
Elevation

MAP FINDINGS

Site

Database(s)

EDR ID Number
EPA ID Number

RDM INDUSTRIAL PRODUCTS INC. (Continued)

1024794906

Historic Generators:

Receive Date: 1995-10-02 00:00:00.0
Handler Name: RDM INDUSTRIAL PRODUCTS INC.
Federal Waste Generator Description: Not a generator, verified
State District Owner: Not reported
Large Quantity Handler of Universal Waste: No
Recognized Trader Importer: No
Recognized Trader Exporter: No
Spent Lead Acid Battery Importer: No
Spent Lead Acid Battery Exporter: No
Current Record: Yes
Non Storage Recycler Activity: Not reported
Electronic Manifest Broker: Not reported

List of NAICS Codes and Descriptions:

NAICS Code: 337214
NAICS Description: OFFICE FURNITURE (EXCEPT WOOD) MANUFACTURING

Facility Has Received Notices of Violations:

Violations: No Violations Found

Evaluation Action Summary:

Evaluations: No Evaluations Found

31
ENE
1/8-1/4
0.185 mi.
979 ft.

MCQUILLAN, RAMNIC
2238 AMBERWOOD LN
SAN JOSE, CA 95132

RCRA NonGen / NLR

1025856229
CAC003036541

Relative:
Higher
Actual:
91 ft.

RCRA NonGen / NLR:

Date Form Received by Agency: 2019-10-01 00:00:00.0
Handler Name: MCQUILLAN, RAMNIC
Handler Address: 2238 AMBERWOOD LN
Handler City,State,Zip: SAN JOSE, CA 95132-1131
EPA ID: CAC003036541
Contact Name: MCQUILLAN, RAMNIC
Contact Address: 2238 AMBERWOOD LN
Contact City,State,Zip: SAN JOSE, CA 95132-1131
Contact Telephone: 408-646-8419
Contact Fax: 510-651-7702
Contact Email: MICKIEL@PWSEI.COM
Contact Title: Not reported
EPA Region: 09
Land Type: Not reported
Federal Waste Generator Description: Not a generator, verified
Non-Notifier: Not reported
Biennial Report Cycle: Not reported
Accessibility: Not reported
Active Site Indicator: Not reported
State District Owner: Not reported
State District: Not reported
Mailing Address: 2238 AMBERWOOD LN
Mailing City,State,Zip: SAN JOSE, CA 95132-1131
Owner Name: MCQUILLAN, RAMNIC

Map ID
 Direction
 Distance
 Elevation

MAP FINDINGS

Site

Database(s)

EDR ID Number
 EPA ID Number

MCQUILLAN, RAMNIC (Continued)

1025856229

Owner Type:	Other
Operator Name:	MCQUILLAN, RAMNIC
Operator Type:	Other
Short-Term Generator Activity:	No
Importer Activity:	No
Mixed Waste Generator:	No
Transporter Activity:	No
Transfer Facility Activity:	No
Recycler Activity with Storage:	No
Small Quantity On-Site Burner Exemption:	No
Smelting Melting and Refining Furnace Exemption:	No
Underground Injection Control:	No
Off-Site Waste Receipt:	No
Universal Waste Indicator:	No
Universal Waste Destination Facility:	No
Federal Universal Waste:	No
Active Site Fed-Reg Treatment Storage and Disposal Facility:	Not reported
Active Site Converter Treatment storage and Disposal Facility:	Not reported
Active Site State-Reg Treatment Storage and Disposal Facility:	Not reported
Active Site State-Reg Handler:	---
Federal Facility Indicator:	Not reported
Hazardous Secondary Material Indicator:	N
Sub-Part K Indicator:	Not reported
Commercial TSD Indicator:	No
Treatment Storage and Disposal Type:	Not reported
2018 GPRA Permit Baseline:	Not on the Baseline
2018 GPRA Renewals Baseline:	Not on the Baseline
Permit Renewals Workload Universe:	Not reported
Permit Workload Universe:	Not reported
Permit Progress Universe:	Not reported
Post-Closure Workload Universe:	Not reported
Closure Workload Universe:	Not reported
202 GPRA Corrective Action Baseline:	No
Corrective Action Workload Universe:	No
Subject to Corrective Action Universe:	No
Non-TSDs Where RCRA CA has Been Imposed Universe:	No
TSDs Potentially Subject to CA Under 3004 (u)/(v) Universe:	No
TSDs Only Subject to CA under Discretionary Auth Universe:	No
Corrective Action Priority Ranking:	No NCAPS ranking
Environmental Control Indicator:	No
Institutional Control Indicator:	No
Human Exposure Controls Indicator:	N/A
Groundwater Controls Indicator:	N/A
Operating TSD Universe:	Not reported
Full Enforcement Universe:	Not reported
Significant Non-Complier Universe:	No
Unaddressed Significant Non-Complier Universe:	No
Addressed Significant Non-Complier Universe:	No
Significant Non-Complier With a Compliance Schedule Universe:	No
Financial Assurance Required:	Not reported
Handler Date of Last Change:	2019-10-04 16:30:49.0
Recognized Trader-Importer:	No
Recognized Trader-Exporter:	No
Importer of Spent Lead Acid Batteries:	No
Exporter of Spent Lead Acid Batteries:	No
Recycler Activity Without Storage:	No
Manifest Broker:	No

Map ID
Direction
Distance
Elevation

MAP FINDINGS

Site

Database(s)

EDR ID Number
EPA ID Number

MCQUILLAN, RAMNIC (Continued)

1025856229

Sub-Part P Indicator: No

Handler - Owner Operator:
Owner/Operator Indicator: Operator
Owner/Operator Name: MCQUILLAN, RAMNIC
Legal Status: Other
Date Became Current: Not reported
Date Ended Current: Not reported
Owner/Operator Address: 2238 AMBERWOOD LN
Owner/Operator City,State,Zip: SAN JOSE, CA 95132-1131
Owner/Operator Telephone: 408-646-8419
Owner/Operator Telephone Ext: Not reported
Owner/Operator Fax: Not reported
Owner/Operator Email: Not reported

Owner/Operator Indicator: Owner
Owner/Operator Name: MCQUILLAN, RAMNIC
Legal Status: Other
Date Became Current: Not reported
Date Ended Current: Not reported
Owner/Operator Address: 2238 AMBERWOOD LN
Owner/Operator City,State,Zip: SAN JOSE, CA 95132-1131
Owner/Operator Telephone: 408-464-8419
Owner/Operator Telephone Ext: Not reported
Owner/Operator Fax: Not reported
Owner/Operator Email: Not reported

Historic Generators:
Receive Date: 2019-10-01 00:00:00.0
Handler Name: MCQUILLAN, RAMNIC
Federal Waste Generator Description: Not a generator, verified
State District Owner: Not reported
Large Quantity Handler of Universal Waste: No
Recognized Trader Importer: No
Recognized Trader Exporter: No
Spent Lead Acid Battery Importer: No
Spent Lead Acid Battery Exporter: No
Current Record: Yes
Non Storage Recycler Activity: Not reported
Electronic Manifest Broker: Not reported

List of NAICS Codes and Descriptions:
NAICS Code: 56299
NAICS Description: ALL OTHER WASTE MANAGEMENT SERVICES

Facility Has Received Notices of Violations:
Violations: No Violations Found

Evaluation Action Summary:
Evaluations: No Evaluations Found

Map ID
Direction
Distance
Elevation

MAP FINDINGS

Site

Database(s)

EDR ID Number
EPA ID Number

F32
WSW
1/8-1/4
0.194 mi.
1026 ft.

AT&T CALIFORNIA - N20J5
1502 WATSON CT
MILPITAS, CA 95035

CUPA Listings S124443862
CERS N/A

Site 1 of 3 in cluster F

Relative:
Lower
Actual:
67 ft.

CUPA SANTA CLARA:

Name: AT&T CALIFORNIA - N20J5
Address: 1502 WATSON CT
City,State,Zip: MILPITAS, CA 95035
Region: SANTA CLARA
PE#: Not reported
Program Description: HMBP FACILITY, 1-3 CHEMICALS
Program Identifier: DEH PERMIT-HAZ MAT BUSINESS PLAN PROGRAM
Latitude: 37.411069602
Longitude: -121.88462893
Record ID: PR0438629
Facility ID: FA0294233

CERS:

Name: AT&T CALIFORNIA - N20J5
Address: 1502 WATSON CT
City,State,Zip: MILPITAS, CA 95035
Site ID: 552208
CERS ID: 10813375
CERS Description: Chemical Storage Facilities

Affiliation:

Affiliation Type Desc: CUPA District
Entity Name: Santa Clara County Environmental Health
Entity Title: Not reported
Affiliation Address: 1555 Berger Drive, Suite 300
Affiliation City: San Jose
Affiliation State: CA
Affiliation Country: Not reported
Affiliation Zip: 95112-2716
Affiliation Phone: (408) 918-3400

Affiliation Type Desc: Identification Signer
Entity Name: Jeremy McGrupe
Entity Title: National EPCRA Manager
Affiliation Address: Not reported
Affiliation City: Not reported
Affiliation State: Not reported
Affiliation Country: Not reported
Affiliation Zip: Not reported
Affiliation Phone: Not reported

Affiliation Type Desc: Legal Owner
Entity Name: Pacific Bell Telephone Company dba AT&T California
Entity Title: Not reported
Affiliation Address: 308 S. Akard St., 17th Floor
Affiliation City: Dallas
Affiliation State: TX
Affiliation Country: United States
Affiliation Zip: 75202
Affiliation Phone: (214) 464-1712

Affiliation Type Desc: Document Preparer

Map ID
Direction
Distance
Elevation

MAP FINDINGS

Site

Database(s)

EDR ID Number
EPA ID Number

AT&T CALIFORNIA - N20J5 (Continued)

S124443862

Entity Name: Peter Burnell, Sigma Consultants, Inc.
Entity Title: Not reported
Affiliation Address: Not reported
Affiliation City: Not reported
Affiliation State: Not reported
Affiliation Country: Not reported
Affiliation Zip: Not reported
Affiliation Phone: Not reported

Affiliation Type Desc: Parent Corporation
Entity Name: Pacific Bell Telephone Company dba AT&T California
Entity Title: Not reported
Affiliation Address: Not reported
Affiliation City: Not reported
Affiliation State: Not reported
Affiliation Country: Not reported
Affiliation Zip: Not reported
Affiliation Phone: Not reported

Affiliation Type Desc: Environmental Contact
Entity Name: AT&T EH&S Hotline - Option #1
Entity Title: Not reported
Affiliation Address: 308 S. Akard St., 17th Floor
Affiliation City: Dallas
Affiliation State: TX
Affiliation Country: Not reported
Affiliation Zip: 75202
Affiliation Phone: Not reported

Affiliation Type Desc: Facility Mailing Address
Entity Name: Mailing Address
Entity Title: Not reported
Affiliation Address: 308 S. Akard St., 17th Floor
Affiliation City: Dallas
Affiliation State: TX
Affiliation Country: Not reported
Affiliation Zip: 75202
Affiliation Phone: Not reported

Affiliation Type Desc: Operator
Entity Name: AT&T California
Entity Title: Not reported
Affiliation Address: Not reported
Affiliation City: Not reported
Affiliation State: Not reported
Affiliation Country: Not reported
Affiliation Zip: Not reported
Affiliation Phone: (800) 566-9347

MAP FINDINGS

Map ID
 Direction
 Distance
 Elevation

Site

Database(s)

EDR ID Number
 EPA ID Number

G33
West
1/8-1/4
0.201 mi.
1063 ft.

KML ENGINEERING CORP
1609 WATSON CT STE B
MILPITAS, CA 95035
Site 1 of 2 in cluster G

RCRA-SQG 1001075565
FINDS CAR000006536
ECHO
HAZNET
HWTS

Relative:
Lower
Actual:
66 ft.

RCRA-SQG:
 Date Form Received by Agency: 1995-10-18 00:00:00.0
 Handler Name: KML ENGINEERING CORP
 Handler Address: 1609 WATSON CT STE B
 Handler City,State,Zip: MILPITAS, CA 95035
 EPA ID: CAR000006536
 Contact Name: ISAAC STRINGER
 Contact Address: 1609 WATSON CT STE B
 Contact City,State,Zip: MILPITAS, CA 95035
 Contact Telephone: 408-942-9800
 Contact Fax: Not reported
 Contact Email: Not reported
 Contact Title: Not reported
 EPA Region: 09
 Land Type: Private
 Federal Waste Generator Description: Small Quantity Generator
 Non-Notifier: Not reported
 Biennial Report Cycle: Not reported
 Accessibility: Not reported
 Active Site Indicator: Handler Activities
 State District Owner: Not reported
 State District: Not reported
 Mailing Address: WATSON CT STE B
 Mailing City,State,Zip: MILPITAS, CA 95035
 Owner Name: QUANG LUONG
 Owner Type: Private
 Operator Name: Not reported
 Operator Type: Not reported
 Short-Term Generator Activity: No
 Importer Activity: No
 Mixed Waste Generator: No
 Transporter Activity: No
 Transfer Facility Activity: No
 Recycler Activity with Storage: No
 Small Quantity On-Site Burner Exemption: No
 Smelting Melting and Refining Furnace Exemption: No
 Underground Injection Control: No
 Off-Site Waste Receipt: No
 Universal Waste Indicator: No
 Universal Waste Destination Facility: No
 Federal Universal Waste: No
 Active Site Fed-Reg Treatment Storage and Disposal Facility: Not reported
 Active Site Converter Treatment storage and Disposal Facility: Not reported
 Active Site State-Reg Treatment Storage and Disposal Facility: Not reported
 Active Site State-Reg Handler: ---
 Federal Facility Indicator: Not reported
 Hazardous Secondary Material Indicator: NN
 Sub-Part K Indicator: Not reported
 Commercial TSD Indicator: No
 Treatment Storage and Disposal Type: Not reported
 2018 GPRA Permit Baseline: Not on the Baseline
 2018 GPRA Renewals Baseline: Not on the Baseline
 Permit Renewals Workload Universe: Not reported

Map ID
 Direction
 Distance
 Elevation

MAP FINDINGS

Site

Database(s)

EDR ID Number
 EPA ID Number

KML ENGINEERING CORP (Continued)

1001075565

Permit Workload Universe:	Not reported
Permit Progress Universe:	Not reported
Post-Closure Workload Universe:	Not reported
Closure Workload Universe:	Not reported
202 GPRA Corrective Action Baseline:	No
Corrective Action Workload Universe:	No
Subject to Corrective Action Universe:	No
Non-TSDFs Where RCRA CA has Been Imposed Universe:	No
TSDFs Potentially Subject to CA Under 3004 (u)/(v) Universe:	No
TSDFs Only Subject to CA under Discretionary Auth Universe:	No
Corrective Action Priority Ranking:	No NCAPS ranking
Environmental Control Indicator:	No
Institutional Control Indicator:	No
Human Exposure Controls Indicator:	N/A
Groundwater Controls Indicator:	N/A
Operating TSDF Universe:	Not reported
Full Enforcement Universe:	Not reported
Significant Non-Complier Universe:	No
Unaddressed Significant Non-Complier Universe:	No
Addressed Significant Non-Complier Universe:	No
Significant Non-Complier With a Compliance Schedule Universe:	No
Financial Assurance Required:	Not reported
Handler Date of Last Change:	2000-09-15 17:30:53.0
Recognized Trader-Importer:	No
Recognized Trader-Exporter:	No
Importer of Spent Lead Acid Batteries:	No
Exporter of Spent Lead Acid Batteries:	No
Recycler Activity Without Storage:	Not reported
Manifest Broker:	Not reported
Sub-Part P Indicator:	No

Handler - Owner Operator:

Owner/Operator Indicator:	Owner
Owner/Operator Name:	QUANG LUONG
Legal Status:	Private
Date Became Current:	Not reported
Date Ended Current:	Not reported
Owner/Operator Address:	1609 WATSON CT STE B
Owner/Operator City,State,Zip:	MILPITAS, CA 95035
Owner/Operator Telephone:	408-942-9800
Owner/Operator Telephone Ext:	Not reported
Owner/Operator Fax:	Not reported
Owner/Operator Email:	Not reported

Historic Generators:

Receive Date:	1995-10-18 00:00:00.0
Handler Name:	KML ENGINEERING CORP
Federal Waste Generator Description:	Small Quantity Generator
State District Owner:	Not reported
Large Quantity Handler of Universal Waste:	No
Recognized Trader Importer:	No
Recognized Trader Exporter:	No
Spent Lead Acid Battery Importer:	No
Spent Lead Acid Battery Exporter:	No
Current Record:	Yes

Map ID
Direction
Distance
Elevation

MAP FINDINGS

Site

Database(s)

EDR ID Number
EPA ID Number

KML ENGINEERING CORP (Continued)

1001075565

Non Storage Recycler Activity: Not reported
Electronic Manifest Broker: Not reported

List of NAICS Codes and Descriptions:
NAICS Codes: No NAICS Codes Found

Facility Has Received Notices of Violations:
Violations: No Violations Found

Evaluation Action Summary:
Evaluations: No Evaluations Found

FINDS:

Registry ID: 110002908587

Click Here:

Environmental Interest/Information System:

RCRAInfo is a national information system that supports the Resource Conservation and Recovery Act (RCRA) program through the tracking of events and activities related to facilities that generate, transport, and treat, store, or dispose of hazardous waste. RCRAInfo allows RCRA program staff to track the notification, permit, compliance, and corrective action activities required under RCRA.

[Click this hyperlink](#) while viewing on your computer to access additional FINDS: detail in the EDR Site Report.

ECHO:

Envid: 1001075565
Registry ID: 110002908587
DFR URL: <http://echo.epa.gov/detailed-facility-report?fid=110002908587>
Name: KML ENGINEERING CORP
Address: 1609 WATSON CT STE B
City,State,Zip: MILPITAS, CA 95035

HAZNET:

Name: KML ENGINEERING CORP
Address: 1609 WATSON CT STE B
Address 2: Not reported
City,State,Zip: MILPITAS, CA 950350000
Contact: ISAAC STRINGER/VP
Telephone: 4089429800
Mailing Name: Not reported
Mailing Address: 1609 WATSON CT STE B

Year: 1999
Gepaid: CAR000006536
TSD EPA ID: CAD008488025
CA Waste Code: 132 - Aqueous solution with metals (< restricted levels and (Alkaline solution (pH >= 12.5) with metals))
Disposal Method: T01 - Treatment, Tank
Tons: 0.9174

Year: 1998

Map ID
Direction
Distance
Elevation

MAP FINDINGS

Site

Database(s)

EDR ID Number
EPA ID Number

KML ENGINEERING CORP (Continued)

1001075565

Gepaid: CAR000006536
TSD EPA ID: CAD003963592
CA Waste Code: 171 - Metal sludge (Alkaline solution (pH >= 12.5) with metals)
Disposal Method: R01 - Recycler
Tons: 0.062

Year: 1998
Gepaid: CAR000006536
TSD EPA ID: CAD003963592
CA Waste Code: 541 - Photochemicals/photoprocessing waste
Disposal Method: R01 - Recycler
Tons: 0.0834

Year: 1997
Gepaid: CAR000006536
TSD EPA ID: CAD003963592
CA Waste Code: 171 - Metal sludge (Alkaline solution (pH >= 12.5) with metals)
Disposal Method: R01 - Recycler
Tons: 0.133

Year: 1996
Gepaid: CAR000006536
TSD EPA ID: CAD003963592
CA Waste Code: 171 - Metal sludge (Alkaline solution (pH >= 12.5) with metals)
Disposal Method: R01 - Recycler
Tons: 0.1195

Additional Info:

Year: 1996
Gen EPA ID: CAR000006536

Shipment Date: 19961227
Creation Date: 5/21/1997 0:00:00
Receipt Date: 19961227
Manifest ID: 96777213
Trans EPA ID: CAD982430571
Trans Name: Not reported
Trans 2 EPA ID: Not reported
Trans 2 Name: Not reported
TSD EPA ID: CAD003963592
Trans Name: Not reported
TSD EPA ID: Not reported
TSD EPA Name: Not reported
Waste Code Description: 171 - Metal sludge (see 121)
RCRA Code: D011
Meth Code: R01 - Recycler
Quantity Tons: 0.0417
Waste Quantity: 10
Quantity Unit: G
Additional Code 1: Not reported
Additional Code 2: Not reported
Additional Code 3: Not reported
Additional Code 4: Not reported
Additional Code 5: Not reported

Shipment Date: 19961014

Map ID
Direction
Distance
Elevation

MAP FINDINGS

Site

Database(s)

EDR ID Number
EPA ID Number

KML ENGINEERING CORP (Continued)

1001075565

Creation Date: 5/20/1997 0:00:00
Receipt Date: 19961014
Manifest ID: 96200256
Trans EPA ID: CAD982430571
Trans Name: Not reported
Trans 2 EPA ID: Not reported
Trans 2 Name: Not reported
TSDf EPA ID: CAD003963592
Trans Name: Not reported
TSDf Alt EPA ID: Not reported
TSDf Alt Name: Not reported
Waste Code Description: 171 - Metal sludge (see 121
RCRA Code: D011
Meth Code: R01 - Recycler
Quantity Tons: 0.004
Waste Quantity: 8
Quantity Unit: P
Additional Code 1: Not reported
Additional Code 2: Not reported
Additional Code 3: Not reported
Additional Code 4: Not reported
Additional Code 5: Not reported

Shipment Date: 19961014
Creation Date: 5/20/1997 0:00:00
Receipt Date: 19961014
Manifest ID: 96200256
Trans EPA ID: CAD982430571
Trans Name: Not reported
Trans 2 EPA ID: Not reported
Trans 2 Name: Not reported
TSDf EPA ID: CAD003963592
Trans Name: Not reported
TSDf Alt EPA ID: Not reported
TSDf Alt Name: Not reported
Waste Code Description: 171 - Metal sludge (see 121
RCRA Code: D011
Meth Code: R01 - Recycler
Quantity Tons: 0.0208
Waste Quantity: 5
Quantity Unit: G
Additional Code 1: Not reported
Additional Code 2: Not reported
Additional Code 3: Not reported
Additional Code 4: Not reported
Additional Code 5: Not reported

Shipment Date: 19960508
Creation Date: 10/16/1996 0:00:00
Receipt Date: 19960508
Manifest ID: 96200025
Trans EPA ID: CAD982430571
Trans Name: Not reported
Trans 2 EPA ID: Not reported
Trans 2 Name: Not reported
TSDf EPA ID: CAD003963592
Trans Name: Not reported

Map ID
Direction
Distance
Elevation

MAP FINDINGS

Site

Database(s)

EDR ID Number
EPA ID Number

KML ENGINEERING CORP (Continued)

1001075565

TSDF Alt EPA ID: Not reported
TSDF Alt Name: Not reported
Waste Code Description: 171 - Metal sludge (see 121
RCRA Code: D011
Meth Code: R01 - Recycler
Quantity Tons: 0.0046
Waste Quantity: 9.3
Quantity Unit: P
Additional Code 1: Not reported
Additional Code 2: Not reported
Additional Code 3: Not reported
Additional Code 4: Not reported
Additional Code 5: Not reported

Shipment Date: 19960123
Creation Date: 10/10/1996 0:00:00
Receipt Date: 19960123
Manifest ID: 95697881
Trans EPA ID: CAD982430571
Trans Name: Not reported
Trans 2 EPA ID: Not reported
Trans 2 Name: Not reported
TSDF EPA ID: CAD003963592
Trans Name: Not reported
TSDF Alt EPA ID: CAD003963592
TSDF Alt Name: Not reported
Waste Code Description: 171 - Metal sludge (see 121
RCRA Code: D011
Meth Code: R01 - Recycler
Quantity Tons: 0.0417
Waste Quantity: 10
Quantity Unit: G
Additional Code 1: Not reported
Additional Code 2: Not reported
Additional Code 3: Not reported
Additional Code 4: Not reported
Additional Code 5: Not reported

Shipment Date: 19960123
Creation Date: 10/10/1996 0:00:00
Receipt Date: 19960123
Manifest ID: 95697881
Trans EPA ID: CAD982430571
Trans Name: Not reported
Trans 2 EPA ID: Not reported
Trans 2 Name: Not reported
TSDF EPA ID: CAD003963592
Trans Name: Not reported
TSDF Alt EPA ID: CAD003963592
TSDF Alt Name: Not reported
Waste Code Description: 171 - Metal sludge (see 121
RCRA Code: D011
Meth Code: R01 - Recycler
Quantity Tons: 0.0067
Waste Quantity: 13.5
Quantity Unit: P
Additional Code 1: Not reported

Map ID
Direction
Distance
Elevation

MAP FINDINGS

Site

Database(s)

EDR ID Number
EPA ID Number

KML ENGINEERING CORP (Continued)

1001075565

Additional Code 2: Not reported
Additional Code 3: Not reported
Additional Code 4: Not reported
Additional Code 5: Not reported

Additional Info:

Year: 1998
Gen EPA ID: CAR000006536

Shipment Date: 19981118
Creation Date: 1/13/1999 0:00:00
Receipt Date: 19981119
Manifest ID: 98517040
Trans EPA ID: CAR000009910
Trans Name: Not reported
Trans 2 EPA ID: Not reported
Trans 2 Name: Not reported
TSDf EPA ID: CAD003963592
Trans Name: Not reported
TSDf Alt EPA ID: CAD003963592
TSDf Alt Name: Not reported
Waste Code Description: 541 - Photochemicals / photo processing waste
RCRA Code: D011
Meth Code: R01 - Recycler
Quantity Tons: 0.0417
Waste Quantity: 10
Quantity Unit: G
Additional Code 1: Not reported
Additional Code 2: Not reported
Additional Code 3: Not reported
Additional Code 4: Not reported
Additional Code 5: Not reported

Shipment Date: 19980901
Creation Date: 11/2/1998 0:00:00
Receipt Date: 19980901
Manifest ID: 98038110
Trans EPA ID: CAD982430571
Trans Name: Not reported
Trans 2 EPA ID: Not reported
Trans 2 Name: Not reported
TSDf EPA ID: CAD003963592
Trans Name: Not reported
TSDf Alt EPA ID: Not reported
TSDf Alt Name: Not reported
Waste Code Description: 541 - Photochemicals / photo processing waste
RCRA Code: D011
Meth Code: R01 - Recycler
Quantity Tons: 0.0417
Waste Quantity: 10
Quantity Unit: G
Additional Code 1: Not reported
Additional Code 2: Not reported
Additional Code 3: Not reported
Additional Code 4: Not reported
Additional Code 5: Not reported

Map ID
Direction
Distance
Elevation

MAP FINDINGS

Site

Database(s)

EDR ID Number
EPA ID Number

KML ENGINEERING CORP (Continued)

1001075565

Shipment Date: 19980901
Creation Date: 11/2/1998 0:00:00
Receipt Date: 19980901
Manifest ID: 98038110
Trans EPA ID: CAD982430571
Trans Name: Not reported
Trans 2 EPA ID: Not reported
Trans 2 Name: Not reported
TSDf EPA ID: CAD003963592
Trans Name: Not reported
TSDf Alt EPA ID: Not reported
TSDf Alt Name: Not reported
Waste Code Description: 171 - Metal sludge (see 121
RCRA Code: D011
Meth Code: R01 - Recycler
Quantity Tons: 0.0085
Waste Quantity: 17
Quantity Unit: P
Additional Code 1: Not reported
Additional Code 2: Not reported
Additional Code 3: Not reported
Additional Code 4: Not reported
Additional Code 5: Not reported

Shipment Date: 19980320
Creation Date: 5/26/1998 0:00:00
Receipt Date: 19980320
Manifest ID: 96686775
Trans EPA ID: CAD982430571
Trans Name: Not reported
Trans 2 EPA ID: Not reported
Trans 2 Name: Not reported
TSDf EPA ID: CAD003963592
Trans Name: Not reported
TSDf Alt EPA ID: CAD003963592
TSDf Alt Name: Not reported
Waste Code Description: 171 - Metal sludge (see 121
RCRA Code: D011
Meth Code: R01 - Recycler
Quantity Tons: 0.0037
Waste Quantity: 7.5
Quantity Unit: P
Additional Code 1: Not reported
Additional Code 2: Not reported
Additional Code 3: Not reported
Additional Code 4: Not reported
Additional Code 5: Not reported

Shipment Date: 19980320
Creation Date: 5/26/1998 0:00:00
Receipt Date: 19980320
Manifest ID: 96686775
Trans EPA ID: CAD982430571
Trans Name: Not reported
Trans 2 EPA ID: Not reported
Trans 2 Name: Not reported
TSDf EPA ID: CAD003963592

Map ID
Direction
Distance
Elevation

MAP FINDINGS

Site

Database(s)

EDR ID Number
EPA ID Number

KML ENGINEERING CORP (Continued)

1001075565

Trans Name: Not reported
TSDf Alt EPA ID: CAD003963592
TSDf Alt Name: Not reported
Waste Code Description: 171 - Metal sludge (see 121)
RCRA Code: D011
Meth Code: R01 - Recycler
Quantity Tons: 0.0498
Waste Quantity: 99.6
Quantity Unit: P
Additional Code 1: Not reported
Additional Code 2: Not reported
Additional Code 3: Not reported
Additional Code 4: Not reported
Additional Code 5: Not reported

Additional Info:

Year: 1997
Gen EPA ID: CAR000006536

Shipment Date: 19971230
Creation Date: 7/23/1998 0:00:00
Receipt Date: 19971230
Manifest ID: 96686800
Trans EPA ID: CAD982430571
Trans Name: Not reported
Trans 2 EPA ID: Not reported
Trans 2 Name: Not reported
TSDf EPA ID: CAD003963592
Trans Name: Not reported
TSDf Alt EPA ID: CAD003963592
TSDf Alt Name: Not reported
Waste Code Description: 171 - Metal sludge (see 121)
RCRA Code: D011
Meth Code: R01 - Recycler
Quantity Tons: 0.0417
Waste Quantity: 10
Quantity Unit: G
Additional Code 1: Not reported
Additional Code 2: Not reported
Additional Code 3: Not reported
Additional Code 4: Not reported
Additional Code 5: Not reported

Shipment Date: 19970924
Creation Date: 7/23/1998 0:00:00
Receipt Date: 19970924
Manifest ID: 96686424
Trans EPA ID: CAD982430571
Trans Name: Not reported
Trans 2 EPA ID: Not reported
Trans 2 Name: Not reported
TSDf EPA ID: CAD003963592
Trans Name: Not reported
TSDf Alt EPA ID: Not reported
TSDf Alt Name: Not reported
Waste Code Description: 171 - Metal sludge (see 121)
RCRA Code: D011

Map ID
Direction
Distance
Elevation

MAP FINDINGS

Site

Database(s)

EDR ID Number
EPA ID Number

KML ENGINEERING CORP (Continued)

1001075565

Meth Code:	R01 - Recycler
Quantity Tons:	0.0417
Waste Quantity:	10
Quantity Unit:	G
Additional Code 1:	Not reported
Additional Code 2:	Not reported
Additional Code 3:	Not reported
Additional Code 4:	Not reported
Additional Code 5:	Not reported
Shipment Date:	19970924
Creation Date:	7/23/1998 0:00:00
Receipt Date:	19970924
Manifest ID:	96686424
Trans EPA ID:	CAD982430571
Trans Name:	Not reported
Trans 2 EPA ID:	Not reported
Trans 2 Name:	Not reported
TSDf EPA ID:	CAD003963592
Trans Name:	Not reported
TSDf Alt EPA ID:	Not reported
TSDf Alt Name:	Not reported
Waste Code Description:	171 - Metal sludge (see 121
RCRA Code:	D011
Meth Code:	R01 - Recycler
Quantity Tons:	0.0041
Waste Quantity:	8.3
Quantity Unit:	P
Additional Code 1:	Not reported
Additional Code 2:	Not reported
Additional Code 3:	Not reported
Additional Code 4:	Not reported
Additional Code 5:	Not reported
Shipment Date:	19970415
Creation Date:	6/26/1997 0:00:00
Receipt Date:	19970415
Manifest ID:	96777380
Trans EPA ID:	CAD982430571
Trans Name:	Not reported
Trans 2 EPA ID:	Not reported
Trans 2 Name:	Not reported
TSDf EPA ID:	CAD003963592
Trans Name:	Not reported
TSDf Alt EPA ID:	CAD003963592
TSDf Alt Name:	Not reported
Waste Code Description:	171 - Metal sludge (see 121
RCRA Code:	D011
Meth Code:	R01 - Recycler
Quantity Tons:	0.0417
Waste Quantity:	10
Quantity Unit:	G
Additional Code 1:	Not reported
Additional Code 2:	Not reported
Additional Code 3:	Not reported
Additional Code 4:	Not reported
Additional Code 5:	Not reported

Map ID
Direction
Distance
Elevation

MAP FINDINGS

Site

Database(s)

EDR ID Number
EPA ID Number

KML ENGINEERING CORP (Continued)

1001075565

Shipment Date: 19970415
Creation Date: 6/26/1997 0:00:00
Receipt Date: 19970415
Manifest ID: 96777380
Trans EPA ID: CAD982430571
Trans Name: Not reported
Trans 2 EPA ID: Not reported
Trans 2 Name: Not reported
TSDf EPA ID: CAD003963592
Trans Name: Not reported
TSDf Alt EPA ID: CAD003963592
TSDf Alt Name: Not reported
Waste Code Description: 171 - Metal sludge (see 121
RCRA Code: D011
Meth Code: R01 - Recycler
Quantity Tons: 0.0038
Waste Quantity: 7.6
Quantity Unit: P
Additional Code 1: Not reported
Additional Code 2: Not reported
Additional Code 3: Not reported
Additional Code 4: Not reported
Additional Code 5: Not reported

Additional Info:

Year: 1999
Gen EPA ID: CAR000006536

Shipment Date: 19990315
Creation Date: 5/17/1999 0:00:00
Receipt Date: 19990319
Manifest ID: 98463957
Trans EPA ID: CAD010925576
Trans Name: Not reported
Trans 2 EPA ID: NJD986607380
Trans 2 Name: Not reported
TSDf EPA ID: CAD008488025
Trans Name: Not reported
TSDf Alt EPA ID: CAD008488025
TSDf Alt Name: Not reported
Waste Code Description: 132 - Aqueous solution w/metals (< restricted levels and see waste code 121 for a list of metals
RCRA Code: D002
Meth Code: T01 - Treatment, Tank
Quantity Tons: 0.4587
Waste Quantity: 110
Quantity Unit: G
Additional Code 1: Not reported
Additional Code 2: Not reported
Additional Code 3: Not reported
Additional Code 4: Not reported
Additional Code 5: Not reported

Shipment Date: 19990302
Creation Date: 5/4/1999 0:00:00
Receipt Date: 19990305
Manifest ID: 98463951

Map ID
 Direction
 Distance
 Elevation

MAP FINDINGS

Site

Database(s)

EDR ID Number
 EPA ID Number

KML ENGINEERING CORP (Continued)

1001075565

Trans EPA ID: CAD010925576
 Trans Name: Not reported
 Trans 2 EPA ID: NJD986607380
 Trans 2 Name: Not reported
 TSDF EPA ID: CAD008488025
 Trans Name: Not reported
 TSDF Alt EPA ID: CAD008488025
 TSDF Alt Name: Not reported
 Waste Code Description: 132 - Aqueous solution w/metals (< restricted levels and see waste code 121 for a list of metals
 RCRA Code: D002
 Meth Code: T01 - Treatment, Tank
 Quantity Tons: 0.4587
 Waste Quantity: 110
 Quantity Unit: G
 Additional Code 1: Not reported
 Additional Code 2: Not reported
 Additional Code 3: Not reported
 Additional Code 4: Not reported
 Additional Code 5: Not reported

HWTS:

Name: KML ENGINEERING CORP
 Address: 1609 WATSON CT STE B
 Address 2: Not reported
 City,State,Zip: MILPITAS, CA 950350000
 EPA ID: CAR000006536
 Inactive Date: 06/30/2003
 Create Date: 06/20/1996
 Last Act Date: 07/06/2010
 Mailing Name: Not reported
 Mailing Address: 1609 WATSON CT STE B
 Mailing Address 2: Not reported
 Mailing City,State,Zip: MILPITAS, CA 950356806
 Owner Name: QUANG LUONG
 Owner Address: 1609 WATSON CT #B
 Owner Address 2: Not reported
 Owner City,State,Zip: MILPITAS, CA 950356806
 Contact Name: ISAAC STRINGER/VP
 Contact Address: 1609 WATSON CT #B
 Contact Address 2: Not reported
 City,State,Zip: MILPITAS, CA 950356806

G34
West
1/8-1/4
0.201 mi.
1063 ft.

KML ENGINEERING CORP
1609 WATSON CT
MILPITAS, CA 95035
Site 2 of 2 in cluster G

CUPA Listings S121471402
N/A

Relative:
Lower
Actual:
66 ft.

CUPA SANTA CLARA:
 Name: KML ENGINEERING CORP
 Address: 1609 WATSON CT
 City,State,Zip: MILPITAS, CA 95035
 Region: SANTA CLARA
 PE#: 2202
 Program Description: GENERATES < 100 KG/YR
 Program Identifier: DEH PERMIT-HAZ WASTE GENERATOR PROGRAM

Map ID
Direction
Distance
Elevation

MAP FINDINGS

Site

Database(s)

EDR ID Number
EPA ID Number

KML ENGINEERING CORP (Continued)

S121471402

Latitude: 37.411233
Longitude: -121.884962
Record ID: PR0340039
Facility ID: FA0240034

**F35
WSW
1/8-1/4
0.213 mi.
1123 ft.**

**LASER ALLIANCE LLC
1646 WATSON CT
MILPITAS, CA 95035**

**CERS HAZ WASTE
CUPA Listings
CERS**

**S112345438
N/A**

Site 2 of 3 in cluster F

**Relative:
Lower**

CERS HAZ WASTE:

Name: BIT SHOP
Address: 1646 WATSON CT
City,State,Zip: MILPITAS, CA 95035
Site ID: 12515
CERS ID: 10346935
CERS Description: Hazardous Waste Generator

**Actual:
67 ft.**

CUPA SANTA CLARA:

Name: LASER ALLIANCE LLC
Address: 1646 WATSON CT
City,State,Zip: MILPITAS, CA 95035
Region: SANTA CLARA
PE#: Not reported
Program Description: HMBP FACILITY, 1-3 CHEMICALS
Program Identifier: DEH PERMIT-HAZ MAT BUSINESS PLAN PROGRAM
Latitude: 37.411864
Longitude: -121.884911
Record ID: PR0370294
Facility ID: FA0254061

CERS:

Name: BIT SHOP
Address: 1646 WATSON CT
City,State,Zip: MILPITAS, CA 95035
Site ID: 12515
CERS ID: 10346935
CERS Description: Chemical Storage Facilities

Violations:

Site ID: 12515
Site Name: BIT SHOP
Violation Date: 03-31-2016
Citation: HSC 6.95 25508.2 - California Health and Safety Code, Chapter 6.95, Section(s) 25508.2
Violation Description: Failure to annually review and electronically certify that the business plan is complete, accurate, and up-to-date.
Violation Notes: Not reported
Violation Division: Milpitas City Fire Department
Violation Program: HMRRP
Violation Source: CERS

Site ID: 12515
Site Name: BIT SHOP
Violation Date: 05-09-2016
Citation: HSC 6.95 25508.2 - California Health and Safety Code, Chapter 6.95,

Map ID
Direction
Distance
Elevation

MAP FINDINGS

Site

Database(s)

EDR ID Number
EPA ID Number

LASER ALLIANCE LLC (Continued)

S112345438

Section(s) 25508.2
Violation Description: Failure to annually review and electronically certify that the business plan is complete, accurate, and up-to-date.
Violation Notes: Returned to compliance on 06/07/2016.
Violation Division: Milpitas City Fire Department
Violation Program: HMRRP
Violation Source: CERS

Site ID: 12515
Site Name: BIT SHOP
Violation Date: 08-29-2017
Citation: HSC 6.95 25508(a)(1) - California Health and Safety Code, Chapter 6.95, Section(s) 25508(a)(1)

Violation Description: Failure to annually review and electronically certify that the business plan is complete and accurate on or before the annual due date.
Violation Notes: Not reported
Violation Division: Milpitas City Fire Department
Violation Program: HMRRP
Violation Source: CERS

Site ID: 12515
Site Name: BIT SHOP
Violation Date: 04-06-2016
Citation: 22 CCR 12 66262.40(c) - California Code of Regulations, Title 22, Chapter 12, Section(s) 66262.40(c)

Violation Description: Failure to determine if the waste generated is a hazardous waste and to maintain analysis results for three years.
Violation Notes: Returned to compliance on 04/11/2016. Facility performs drilling and routing of plastic components. Occasionally copper pieces are drilled or routed as well. Fine dust is collected in a 55 gal drum and picked up by a metal recycler as scrap metal. Fines as defined by 100 microns or less in size do not meet the definition of scrap metal and must be managed as hazardous waste. If regulated metals are in this fine dust, begin managing container as fully regulated hazardous waste, ship using a uniform hazardous waste manifest, and obtain an EPA ID #.

Violation Division: Santa Clara County Environmental Health
Violation Program: HW
Violation Source: CERS

Site ID: 12515
Site Name: BIT SHOP
Violation Date: 08-06-2014
Citation: HSC 6.95 25508.2 - California Health and Safety Code, Chapter 6.95, Section(s) 25508.2

Violation Description: Failure to annually review and electronically certify that the business plan is complete, accurate, and up-to-date.
Violation Notes: Returned to compliance on 09/24/2014.
Violation Division: Milpitas City Fire Department
Violation Program: HMRRP
Violation Source: CERS

Site ID: 12515
Site Name: BIT SHOP
Violation Date: 08-26-2014
Citation: HSC 6.95 25508.2 - California Health and Safety Code, Chapter 6.95, Section(s) 25508.2

Map ID
Direction
Distance
Elevation

MAP FINDINGS

Site

Database(s)

EDR ID Number
EPA ID Number

LASER ALLIANCE LLC (Continued)

S112345438

Violation Description: Failure to annually review and electronically certify that the business plan is complete, accurate, and up-to-date.
Violation Notes: Returned to compliance on 09/24/2014.
Violation Division: Milpitas City Fire Department
Violation Program: HMRRP
Violation Source: CERS

Evaluation:

Eval General Type: Compliance Evaluation Inspection
Eval Date: 03-31-2016
Violations Found: Yes
Eval Type: Routine done by local agency
Eval Notes: Annual Facility Review --
Eval Division: Milpitas City Fire Department
Eval Program: HMRRP
Eval Source: CERS

Eval General Type: Compliance Evaluation Inspection
Eval Date: 04-06-2016
Violations Found: Yes
Eval Type: Routine done by local agency
Eval Notes: Facility performs drilling and routing of plastic components. Occasionally copper pieces are drilled or routed as well.
Eval Division: Santa Clara County Environmental Health
Eval Program: HW
Eval Source: CERS

Eval General Type: Other/Unknown
Eval Date: 05-09-2016
Violations Found: Yes
Eval Type: Other, not routine, done by local agency
Eval Notes: Inspection is a follow up to the routine inspection dated 03/31/2016. All violations observed during that inspection were not corrected.
Eval Division: Milpitas City Fire Department
Eval Program: HMRRP
Eval Source: CERS

Eval General Type: Other/Unknown
Eval Date: 06-07-2016
Violations Found: No
Eval Type: Other, not routine, done by local agency
Eval Notes: Inspection is a follow up to the routine inspection dated 03/31/2016. All violations observed during that inspection were not corrected.
Eval Division: Milpitas City Fire Department
Eval Program: HMRRP
Eval Source: CERS

Eval General Type: Compliance Evaluation Inspection
Eval Date: 08-06-2014
Violations Found: Yes
Eval Type: Routine done by local agency
Eval Notes: Annual Facility Review --
Eval Division: Milpitas City Fire Department
Eval Program: HMRRP
Eval Source: CERS

Eval General Type: Other/Unknown

Map ID
Direction
Distance
Elevation

MAP FINDINGS

Site

Database(s)

EDR ID Number
EPA ID Number

LASER ALLIANCE LLC (Continued)

S112345438

Eval Date: 08-26-2014
Violations Found: Yes
Eval Type: Other, not routine, done by local agency
Eval Notes: Inspection is a follow up to the routine inspection dated 08/06/2014.
All violations observed during that inspection were not corrected.
Eval Division: Milpitas City Fire Department
Eval Program: HMRRP
Eval Source: CERS

Eval General Type: Compliance Evaluation Inspection
Eval Date: 08-29-2017
Violations Found: Yes
Eval Type: Routine done by local agency
Eval Notes: Not reported
Eval Division: Milpitas City Fire Department
Eval Program: HMRRP
Eval Source: CERS

Enforcement Action:

Site ID: 12515
Site Name: BIT SHOP
Site Address: 1646 WATSON CT
Site City: MILPITAS
Site Zip: 95035
Enf Action Date: 08-06-2014
Enf Action Type: Notice of Violation (Unified Program)
Enf Action Description: Notice of Violation Issued by the Inspector at the Time of Inspection
Enf Action Notes: Not reported
Enf Action Division: Milpitas City Fire Department
Enf Action Program: HMRRP
Enf Action Source: CERS

Site ID: 12515
Site Name: BIT SHOP
Site Address: 1646 WATSON CT
Site City: MILPITAS
Site Zip: 95035
Enf Action Date: 08-29-2017
Enf Action Type: Notice of Violation (Unified Program)
Enf Action Description: Notice of Violation Issued by the Inspector at the Time of Inspection
Enf Action Notes: Not reported
Enf Action Division: Milpitas City Fire Department
Enf Action Program: HMRRP
Enf Action Source: CERS

Coordinates:

Site ID: 12515
Facility Name: BIT SHOP
Env Int Type Code: HWG
Program ID: 10346935
Coord Name: Not reported
Ref Point Type Desc: Center of a facility or station.
Latitude: 37.410630
Longitude: -121.884680

Map ID
Direction
Distance
Elevation

MAP FINDINGS

Site

Database(s)

EDR ID Number
EPA ID Number

LASER ALLIANCE LLC (Continued)

S112345438

Affiliation:

Affiliation Type Desc: Document Preparer
Entity Name: Lois Clark
Entity Title: Not reported
Affiliation Address: Not reported
Affiliation City: Not reported
Affiliation State: Not reported
Affiliation Country: Not reported
Affiliation Zip: Not reported
Affiliation Phone: Not reported

Affiliation Type Desc: CUPA District
Entity Name: Santa Clara County Environmental Health
Entity Title: Not reported
Affiliation Address: 1555 Berger Drive, Suite 300
Affiliation City: San Jose
Affiliation State: CA
Affiliation Country: Not reported
Affiliation Zip: 95112-2716
Affiliation Phone: (408) 918-3400

Affiliation Type Desc: Operator
Entity Name: Gary Clark
Entity Title: Not reported
Affiliation Address: Not reported
Affiliation City: Not reported
Affiliation State: Not reported
Affiliation Country: Not reported
Affiliation Zip: Not reported
Affiliation Phone: (408) 262-0713

Affiliation Type Desc: Parent Corporation
Entity Name: LASER ALLIANCE LLC
Entity Title: Not reported
Affiliation Address: Not reported
Affiliation City: Not reported
Affiliation State: Not reported
Affiliation Country: Not reported
Affiliation Zip: Not reported
Affiliation Phone: Not reported

Affiliation Type Desc: Environmental Contact
Entity Name: Gary Clark
Entity Title: Not reported
Affiliation Address: 1646 Watson Court
Affiliation City: Milpitas
Affiliation State: CA
Affiliation Country: Not reported
Affiliation Zip: 95035
Affiliation Phone: Not reported

Affiliation Type Desc: Facility Mailing Address
Entity Name: Mailing Address
Entity Title: Not reported
Affiliation Address: 1646 WATSON CT
Affiliation City: MILPITAS
Affiliation State: CA

Map ID
 Direction
 Distance
 Elevation

MAP FINDINGS

Site

Database(s)

EDR ID Number
 EPA ID Number

LASER ALLIANCE LLC (Continued)

S112345438

Affiliation Country: Not reported
 Affiliation Zip: 95035
 Affiliation Phone: Not reported

Affiliation Type Desc: Identification Signer
 Entity Name: Gary Clark
 Entity Title: owner
 Affiliation Address: Not reported
 Affiliation City: Not reported
 Affiliation State: Not reported
 Affiliation Country: Not reported
 Affiliation Zip: Not reported
 Affiliation Phone: Not reported

Affiliation Type Desc: Legal Owner
 Entity Name: CLARK, GARY
 Entity Title: Not reported
 Affiliation Address: 1646 WATSON CT
 Affiliation City: MILPITAS
 Affiliation State: CA
 Affiliation Country: United States
 Affiliation Zip: 95035
 Affiliation Phone: (408) 262-0713

Affiliation Type Desc: Property Owner
 Entity Name: Gary Clark
 Entity Title: Not reported
 Affiliation Address: 1646 Watson Court
 Affiliation City: Milpitas
 Affiliation State: CA
 Affiliation Country: United States
 Affiliation Zip: 95035
 Affiliation Phone: (408) 262-0713

**H36
 NE
 1/8-1/4
 0.220 mi.
 1161 ft.**

**STONEGATE TRACT 8344
 DEMPSEY RD NEAR LANDESS AVE
 MILPITAS, CA 95035**

**RCRA-SQG 1000455747
 CAD982494023**

Site 1 of 2 in cluster H

**Relative:
 Higher
 Actual:
 87 ft.**

RCRA-SQG:
 Date Form Received by Agency: 1996-09-01 00:00:00.0
 Handler Name: STONEGATE TRACT 8344
 Handler Address: DEMPSEY RD NEAR LANDESS AVE
 Handler City,State,Zip: MILPITAS, CA 95035
 EPA ID: CAD982494023
 Contact Name: Not reported
 Contact Address: Not reported
 Contact City,State,Zip: Not reported
 Contact Telephone: Not reported
 Contact Fax: Not reported
 Contact Email: Not reported
 Contact Title: Not reported
 EPA Region: 09
 Land Type: Not reported
 Federal Waste Generator Description: Small Quantity Generator
 Non-Notifier: Not reported

Map ID
 Direction
 Distance
 Elevation

MAP FINDINGS

Site

Database(s)

EDR ID Number
 EPA ID Number

STONEGATE TRACT 8344 (Continued)

1000455747

Biennial Report Cycle:	Not reported
Accessibility:	Not reported
Active Site Indicator:	Handler Activities
State District Owner:	CA
State District:	2
Mailing Address:	DEMPSEY RD NEAR LANDESS AVE
Mailing City,State,Zip:	MILPITAS, CA 95035
Owner Name:	ALTA PACIFIC HOUSING PARTNERS II
Owner Type:	Private
Operator Name:	NOT REQUIRED
Operator Type:	Private
Short-Term Generator Activity:	No
Importer Activity:	No
Mixed Waste Generator:	No
Transporter Activity:	No
Transfer Facility Activity:	No
Recycler Activity with Storage:	No
Small Quantity On-Site Burner Exemption:	No
Smelting Melting and Refining Furnace Exemption:	No
Underground Injection Control:	No
Off-Site Waste Receipt:	No
Universal Waste Indicator:	No
Universal Waste Destination Facility:	No
Federal Universal Waste:	No
Active Site Fed-Reg Treatment Storage and Disposal Facility:	Not reported
Active Site Converter Treatment storage and Disposal Facility:	Not reported
Active Site State-Reg Treatment Storage and Disposal Facility:	Not reported
Active Site State-Reg Handler:	---
Federal Facility Indicator:	Not reported
Hazardous Secondary Material Indicator:	NN
Sub-Part K Indicator:	Not reported
Commercial TSD Indicator:	No
Treatment Storage and Disposal Type:	Not reported
2018 GPRC Permit Baseline:	Not on the Baseline
2018 GPRC Renewals Baseline:	Not on the Baseline
Permit Renewals Workload Universe:	Not reported
Permit Workload Universe:	Not reported
Permit Progress Universe:	Not reported
Post-Closure Workload Universe:	Not reported
Closure Workload Universe:	Not reported
202 GPRC Corrective Action Baseline:	No
Corrective Action Workload Universe:	No
Subject to Corrective Action Universe:	No
Non-TSDs Where RCRA CA has Been Imposed Universe:	No
TSDs Potentially Subject to CA Under 3004 (u)/(v) Universe:	No
TSDs Only Subject to CA under Discretionary Auth Universe:	No
Corrective Action Priority Ranking:	No NCAPS ranking
Environmental Control Indicator:	No
Institutional Control Indicator:	No
Human Exposure Controls Indicator:	N/A
Groundwater Controls Indicator:	N/A
Operating TSD Universe:	Not reported
Full Enforcement Universe:	Not reported
Significant Non-Complier Universe:	No
Unaddressed Significant Non-Complier Universe:	No
Addressed Significant Non-Complier Universe:	No
Significant Non-Complier With a Compliance Schedule Universe:	No

Map ID
Direction
Distance
Elevation

MAP FINDINGS

Site

Database(s)

EDR ID Number
EPA ID Number

STONEGATE TRACT 8344 (Continued)

1000455747

Financial Assurance Required:	Not reported
Handler Date of Last Change:	2000-09-15 17:30:26.0
Recognized Trader-Importer:	No
Recognized Trader-Exporter:	No
Importer of Spent Lead Acid Batteries:	No
Exporter of Spent Lead Acid Batteries:	No
Recycler Activity Without Storage:	Not reported
Manifest Broker:	Not reported
Sub-Part P Indicator:	No

Handler - Owner Operator:

Owner/Operator Indicator:	Operator
Owner/Operator Name:	NOT REQUIRED
Legal Status:	Private
Date Became Current:	Not reported
Date Ended Current:	Not reported
Owner/Operator Address:	NOT REQUIRED
Owner/Operator City,State,Zip:	NOT REQUIRED, ME 99999
Owner/Operator Telephone:	415-555-1212
Owner/Operator Telephone Ext:	Not reported
Owner/Operator Fax:	Not reported
Owner/Operator Email:	Not reported

Owner/Operator Indicator:	Owner
Owner/Operator Name:	ALTA PACIFIC HOUSING PARTNERS II
Legal Status:	Private
Date Became Current:	Not reported
Date Ended Current:	Not reported
Owner/Operator Address:	NOT REQUIRED
Owner/Operator City,State,Zip:	NOT REQUIRED, ME 99999
Owner/Operator Telephone:	415-555-1212
Owner/Operator Telephone Ext:	Not reported
Owner/Operator Fax:	Not reported
Owner/Operator Email:	Not reported

Historic Generators:

Receive Date:	1996-09-01 00:00:00.0
Handler Name:	STONEGATE TRACT 8344
Federal Waste Generator Description:	Small Quantity Generator
State District Owner:	CA
Large Quantity Handler of Universal Waste:	No
Recognized Trader Importer:	No
Recognized Trader Exporter:	No
Spent Lead Acid Battery Importer:	No
Spent Lead Acid Battery Exporter:	No
Current Record:	Yes
Non Storage Recycler Activity:	Not reported
Electronic Manifest Broker:	Not reported

List of NAICS Codes and Descriptions:

NAICS Codes:	No NAICS Codes Found
--------------	----------------------

Facility Has Received Notices of Violations:

Violations:	No Violations Found
-------------	---------------------

Map ID
Direction
Distance
Elevation

MAP FINDINGS

Site

Database(s)

EDR ID Number
EPA ID Number

STONEGATE TRACT 8344 (Continued)

1000455747

Evaluation Action Summary:
Evaluations:

No Evaluations Found

37
WNW
1/8-1/4
0.229 mi.
1210 ft.

JONES CHEMICALS
985 MONTAQUE EXPRESSWAY
MILPITAS, CA 95035

CPS-SLIC **S106235024**
N/A

Relative:
Lower
Actual:
65 ft.

SLIC REG 2:
Region: 2
Facility ID: 43S0065
Facility Status: Remedial action (cleanup) Underway
Date Closed: Not reported
Local Case #: Not reported
How Discovered: RBD
Leak Cause: Not reported
Leak Source: Not reported
Date Confirmed: Not reported
Date Prelim Site Assmnt Workplan Submitted: Not reported
Date Preliminary Site Assessment Began: Not reported
Date Pollution Characterization Began: Not reported
Date Remediation Plan Submitted: Not reported
Date Remedial Action Underway: Not reported
Date Post Remedial Action Monitoring Began: Not reported

38
SE
1/8-1/4
0.230 mi.
1215 ft.

NATHAN GARABEDIAN
2921 VIA ENCINITAS
SAN JOSE, CA 95132

RCRA NonGen / NLR **1026478117**
CAC003083987

Relative:
Higher
Actual:
90 ft.

RCRA NonGen / NLR:
Date Form Received by Agency: 2020-09-16 00:00:00.0
Handler Name: NATHAN GARABEDIAN
Handler Address: 2921 VIA ENCINITAS
Handler City,State,Zip: SAN JOSE, CA 95132
EPA ID: CAC003083987
Contact Name: NATHAN GARABEDIAN
Contact Address: 2921 VIA ENCINITAS
Contact City,State,Zip: SAN JOSE, CA 95132
Contact Telephone: 510-676-9053
Contact Fax: Not reported
Contact Email: GARAFAM@GMAIL.COM
Contact Title: Not reported
EPA Region: 09
Land Type: Not reported
Federal Waste Generator Description: Not a generator, verified
Non-Notifier: Not reported
Biennial Report Cycle: Not reported
Accessibility: Not reported
Active Site Indicator: Not reported
State District Owner: Not reported
State District: Not reported
Mailing Address: 2921 VIA ENCINITAS

Map ID
 Direction
 Distance
 Elevation

MAP FINDINGS

Site

Database(s)

EDR ID Number
 EPA ID Number

NATHAN GARABEDIAN (Continued)

1026478117

Mailing City,State,Zip:	SAN JOSE, CA 95132
Owner Name:	NATHAN GARABEDIAN
Owner Type:	Other
Operator Name:	NATHAN GARABEDIAN
Operator Type:	Other
Short-Term Generator Activity:	No
Importer Activity:	No
Mixed Waste Generator:	No
Transporter Activity:	No
Transfer Facility Activity:	No
Recycler Activity with Storage:	No
Small Quantity On-Site Burner Exemption:	No
Smelting Melting and Refining Furnace Exemption:	No
Underground Injection Control:	No
Off-Site Waste Receipt:	No
Universal Waste Indicator:	No
Universal Waste Destination Facility:	No
Federal Universal Waste:	No
Active Site Fed-Reg Treatment Storage and Disposal Facility:	Not reported
Active Site Converter Treatment storage and Disposal Facility:	Not reported
Active Site State-Reg Treatment Storage and Disposal Facility:	Not reported
Active Site State-Reg Handler:	---
Federal Facility Indicator:	Not reported
Hazardous Secondary Material Indicator:	N
Sub-Part K Indicator:	Not reported
Commercial TSD Indicator:	No
Treatment Storage and Disposal Type:	Not reported
2018 GPRC Permit Baseline:	Not on the Baseline
2018 GPRC Renewals Baseline:	Not on the Baseline
Permit Renewals Workload Universe:	Not reported
Permit Workload Universe:	Not reported
Permit Progress Universe:	Not reported
Post-Closure Workload Universe:	Not reported
Closure Workload Universe:	Not reported
202 GPRC Corrective Action Baseline:	No
Corrective Action Workload Universe:	No
Subject to Corrective Action Universe:	No
Non-TSDFs Where RCRA CA has Been Imposed Universe:	No
TSDFs Potentially Subject to CA Under 3004 (u)/(v) Universe:	No
TSDFs Only Subject to CA under Discretionary Auth Universe:	No
Corrective Action Priority Ranking:	No NCAPS ranking
Environmental Control Indicator:	No
Institutional Control Indicator:	No
Human Exposure Controls Indicator:	N/A
Groundwater Controls Indicator:	N/A
Operating TSDF Universe:	Not reported
Full Enforcement Universe:	Not reported
Significant Non-Complier Universe:	No
Unaddressed Significant Non-Complier Universe:	No
Addressed Significant Non-Complier Universe:	No
Significant Non-Complier With a Compliance Schedule Universe:	No
Financial Assurance Required:	Not reported
Handler Date of Last Change:	2020-09-20 14:39:46.0
Recognized Trader-Importer:	No
Recognized Trader-Exporter:	No
Importer of Spent Lead Acid Batteries:	No
Exporter of Spent Lead Acid Batteries:	No

Map ID
Direction
Distance
Elevation

MAP FINDINGS

Site

Database(s)

EDR ID Number
EPA ID Number

NATHAN GARABEDIAN (Continued)

1026478117

Recycler Activity Without Storage: No
Manifest Broker: No
Sub-Part P Indicator: No

Handler - Owner Operator:

Owner/Operator Indicator: Operator
Owner/Operator Name: NATHAN GARABEDIAN
Legal Status: Other
Date Became Current: Not reported
Date Ended Current: Not reported
Owner/Operator Address: 2921 VIA ENCINITAS
Owner/Operator City,State,Zip: SAN JOSE, CA 95132
Owner/Operator Telephone: 510-676-9053
Owner/Operator Telephone Ext: Not reported
Owner/Operator Fax: Not reported
Owner/Operator Email: Not reported

Owner/Operator Indicator: Owner
Owner/Operator Name: NATHAN GARABEDIAN
Legal Status: Other
Date Became Current: Not reported
Date Ended Current: Not reported
Owner/Operator Address: 2921 VIA ENCINITAS
Owner/Operator City,State,Zip: SAN JOSE, CA 95132
Owner/Operator Telephone: 510-676-9053
Owner/Operator Telephone Ext: Not reported
Owner/Operator Fax: Not reported
Owner/Operator Email: Not reported

Historic Generators:

Receive Date: 2020-09-16 00:00:00.0
Handler Name: NATHAN GARABEDIAN
Federal Waste Generator Description: Not a generator, verified
State District Owner: Not reported
Large Quantity Handler of Universal Waste: No
Recognized Trader Importer: No
Recognized Trader Exporter: No
Spent Lead Acid Battery Importer: No
Spent Lead Acid Battery Exporter: No
Current Record: Yes
Non Storage Recycler Activity: Not reported
Electronic Manifest Broker: Not reported

List of NAICS Codes and Descriptions:

NAICS Code: 56299
NAICS Description: ALL OTHER WASTE MANAGEMENT SERVICES

Facility Has Received Notices of Violations:

Violations: No Violations Found

Evaluation Action Summary:

Evaluations: No Evaluations Found

MAP FINDINGS

Map ID
Direction
Distance
Elevation

Site

Database(s)

EDR ID Number
EPA ID Number

H39
NNE
1/8-1/4
0.235 mi.
1242 ft.

BURGER KING
1475 DEMPSEY RD
MILPITAS, CA 95035

CUPA Listings **S121766710**
CERS **N/A**

Site 2 of 2 in cluster H

Relative:
Higher
Actual:
87 ft.

CUPA SANTA CLARA:
Name: **BURGER KING**
Address: **1475 DEMPSEY RD**
City,State,Zip: **MILPITAS, CA 95035**
Region: **SANTA CLARA**
PE#: **Not reported**
Program Description: **HMBP FACILITY, 1-3 CHEMICALS**
Program Identifier: **DEH PERMIT-HAZ MAT BUSINESS PLAN PROGRAM**
Latitude: **37.415496**
Longitude: **-121.878579**
Record ID: **PR0417586**
Facility ID: **FA0276422**

CERS:
Name: **BURGER KING**
Address: **1475 DEMPSEY RD**
City,State,Zip: **MILPITAS, CA 95035**
Site ID: **361404**
CERS ID: **10645681**
CERS Description: **Chemical Storage Facilities**

Violations:
Site ID: **361404**
Site Name: **Burger King**
Violation Date: **03-09-2017**
Citation: **HSC 6.95 25508(a)(1) - California Health and Safety Code, Chapter 6.95, Section(s) 25508(a)(1)**
Violation Description: **Failure to annually review and electronically certify that the business plan is complete and accurate on or before the annual due date.**
Violation Notes: **Returned to compliance on 03/10/2017.**
Violation Division: **Milpitas City Fire Department**
Violation Program: **HMRRP**
Violation Source: **CERS**

Site ID: **361404**
Site Name: **Burger King**
Violation Date: **10-24-2016**
Citation: **HSC 6.95 25505(a)(4) - California Health and Safety Code, Chapter 6.95, Section(s) 25505(a)(4)**
Violation Description: **Failure to provide initial and annual training to all employees in safety procedures in the event of a release or threatened release of a hazardous material or failure to document and maintain training records for a minimum of three years.**
Violation Notes: **Not reported**
Violation Division: **Milpitas City Fire Department**
Violation Program: **HMRRP**
Violation Source: **CERS**

Site ID: **361404**
Site Name: **Burger King**
Violation Date: **10-23-2015**
Citation: **HSC 6.95 25508(d) - California Health and Safety Code, Chapter 6.95,**

Map ID
Direction
Distance
Elevation

MAP FINDINGS

Site

Database(s)

EDR ID Number
EPA ID Number

BURGER KING (Continued)

S121766710

Violation Description: Section(s) 25508(d)
Failure to complete and/or electronically submit a business plan when storing/handling a hazardous material at or above reportable quantities.

Violation Notes: Returned to compliance on 12/01/2015.

Violation Division: Milpitas City Fire Department

Violation Program: HMRRP

Violation Source: CERS

Site ID: 361404

Site Name: Burger King

Violation Date: 10-24-2016

Citation: HSC 6.95 25508(a)(1) - California Health and Safety Code, Chapter 6.95, Section(s) 25508(a)(1)

Violation Description: Failure to annually review and electronically certify that the business plan is complete and accurate on or before the annual due date.

Violation Notes: Not reported

Violation Division: Milpitas City Fire Department

Violation Program: HMRRP

Violation Source: CERS

Site ID: 361404

Site Name: Burger King

Violation Date: 11-06-2019

Citation: HSC 6.95 25508(a)(1) - California Health and Safety Code, Chapter 6.95, Section(s) 25508(a)(1)

Violation Description: Failure to complete and electronically submit hazardous material inventory information for all reportable hazardous materials on site at or above reportable quantities.

Violation Notes: In your next CERS submittal, for the liquid carbon dioxide, the physical state is identified incorrectly as gas. Identify as a liquid and use a liquid unit of measure (eg. 60 gallons). HSC 25507(a)(1)(B) requires compressed gases to be reported in the "physical state at which it is stored". Additionally, indicate storage pressure greater than ambient and storage temperature less than ambient.

Violation Division: Santa Clara County Environmental Health

Violation Program: HMRRP

Violation Source: CERS

Evaluation:

Eval General Type: Compliance Evaluation Inspection

Eval Date: 10-24-2016

Violations Found: Yes

Eval Type: Routine done by local agency

Eval Notes: Not reported

Eval Division: Milpitas City Fire Department

Eval Program: HMRRP

Eval Source: CERS

Eval General Type: Compliance Evaluation Inspection

Eval Date: 11-06-2019

Violations Found: Yes

Eval Type: Routine done by local agency

Eval Notes: Facility most recently electronically submitted a hazardous materials business plan (HMBP) on 2-19-2019. Reportable hazardous materials on-site include: ~60 gal Carbon dioxide (liquid) Reviewed

Map ID
Direction
Distance
Elevation

MAP FINDINGS

Site

Database(s)

EDR ID Number
EPA ID Number

BURGER KING (Continued)

S121766710

documentation including: Most recent incident & clean-up training performed in October 2018 Copy of property owner notification letter dated May 31, 2018.

Eval Division: Santa Clara County Environmental Health
Eval Program: HMRRP
Eval Source: CERS

Eval General Type: Other/Unknown
Eval Date: 12-01-2015
Violations Found: No
Eval Type: Other, not routine, done by local agency
Eval Notes: Annual Facility Review --
Eval Division: Milpitas City Fire Department
Eval Program: HMRRP
Eval Source: CERS

Eval General Type: Other/Unknown
Eval Date: 03-09-2017
Violations Found: Yes
Eval Type: Other, not routine, done by local agency
Eval Notes: Inspection is a follow up to the routine inspection dated 10/24/2016. All violations observed during that inspection were not corrected.
Eval Division: Milpitas City Fire Department
Eval Program: HMRRP
Eval Source: CERS

Eval General Type: Compliance Evaluation Inspection
Eval Date: 10-23-2015
Violations Found: Yes
Eval Type: Routine done by local agency
Eval Notes: Annual Facility Review --
Eval Division: Milpitas City Fire Department
Eval Program: HMRRP
Eval Source: CERS

Enforcement Action:
Site ID: 361404
Site Name: Burger King
Site Address: 1475 DEMPSEY RD
Site City: MILPITAS
Site Zip: 95035
Enf Action Date: 10-24-2016
Enf Action Type: Notice of Violation (Unified Program)
Enf Action Description: Notice of Violation Issued by the Inspector at the Time of Inspection
Enf Action Notes: Not reported
Enf Action Division: Milpitas City Fire Department
Enf Action Program: HMRRP
Enf Action Source: CERS

Coordinates:
Site ID: 361404
Facility Name: Burger King
Env Int Type Code: HMBP
Program ID: 10645681
Coord Name: Not reported
Ref Point Type Desc: Center of a facility or station.

Map ID
Direction
Distance
Elevation

MAP FINDINGS

Site

Database(s)

EDR ID Number
EPA ID Number

BURGER KING (Continued)

S121766710

Latitude: 37.415560
Longitude: -121.878440

Affiliation:

Affiliation Type Desc: Environmental Contact
Entity Name: Armando Padilla
Entity Title: Not reported
Affiliation Address: 25 E Airway Blvd
Affiliation City: Livermore
Affiliation State: CA
Affiliation Country: Not reported
Affiliation Zip: 94566
Affiliation Phone: Not reported

Affiliation Type Desc: Legal Owner
Entity Name: Sunny Ghai
Entity Title: Not reported
Affiliation Address: 25 E Airway Blvd.
Affiliation City: Livermore
Affiliation State: CA
Affiliation Country: United States
Affiliation Zip: 94566
Affiliation Phone: (510) 333-7802

Affiliation Type Desc: Operator
Entity Name: GHAI MGMT SERVICES, INC
Entity Title: Not reported
Affiliation Address: Not reported
Affiliation City: Not reported
Affiliation State: Not reported
Affiliation Country: Not reported
Affiliation Zip: Not reported
Affiliation Phone: (510) 333-7802

Affiliation Type Desc: Identification Signer
Entity Name: Armando Padilla
Entity Title: Not reported
Affiliation Address: Not reported
Affiliation City: Not reported
Affiliation State: Not reported
Affiliation Country: Not reported
Affiliation Zip: Not reported
Affiliation Phone: Not reported

Affiliation Type Desc: CUPA District
Entity Name: Santa Clara County Environmental Health
Entity Title: Not reported
Affiliation Address: 1555 Berger Drive, Suite 300
Affiliation City: San Jose
Affiliation State: CA
Affiliation Country: Not reported
Affiliation Zip: 95112-2716
Affiliation Phone: (408) 918-3400

Affiliation Type Desc: Document Preparer
Entity Name: Armando Padilla
Entity Title: Not reported

Map ID
 Direction
 Distance
 Elevation

MAP FINDINGS

Site

Database(s)

EDR ID Number
 EPA ID Number

BURGER KING (Continued)

S121766710

Affiliation Address:	Not reported
Affiliation City:	Not reported
Affiliation State:	Not reported
Affiliation Country:	Not reported
Affiliation Zip:	Not reported
Affiliation Phone:	Not reported
Affiliation Type Desc:	Facility Mailing Address
Entity Name:	Mailing Address
Entity Title:	Not reported
Affiliation Address:	1475 S Dempsey Rd
Affiliation City:	Milpitas
Affiliation State:	CA
Affiliation Country:	Not reported
Affiliation Zip:	95035
Affiliation Phone:	Not reported
Affiliation Type Desc:	Parent Corporation
Entity Name:	Ghai Management
Entity Title:	Not reported
Affiliation Address:	Not reported
Affiliation City:	Not reported
Affiliation State:	Not reported
Affiliation Country:	Not reported
Affiliation Zip:	Not reported
Affiliation Phone:	Not reported

F40
WSW
1/8-1/4
0.237 mi.
1249 ft.
Relative:
Lower
Actual:
66 ft.

FLEX INCTERCONNECT
1603 WATSON COURT
MILPITAS, CA 95035
Site 3 of 3 in cluster F

RCRA-LQG 1001231364
ENVIROSTOR CAR000043851
CERS HAZ WASTE
CUPA Listings
EMI
NPDES
WDS
CIWQS
CERS

RCRA-LQG:		
Date Form Received by Agency:		2020-02-13 00:00:00.0
Handler Name:	FLEX INCTERCONNECT	
Handler Address:		1603 WATSON COURT
Handler City,State,Zip:		MILPITAS, CA 95035-6806
EPA ID:		CAR000043851
Contact Name:		DEAN MATSUO
Contact Address:		WATSON COURT
Contact City,State,Zip:		MILPITAS, CA 95035-6806
Contact Telephone:		408-635-3540
Contact Fax:		Not reported
Contact Email:		DEAN@FIT4FLEX.COM
Contact Title:		PRESIDENT
EPA Region:		09
Land Type:		Private
Federal Waste Generator Description:		Large Quantity Generator
Non-Notifier:		Not reported
Biennial Report Cycle:		2019
Accessibility:		Not reported
Active Site Indicator:		Handler Activities

Map ID
 Direction
 Distance
 Elevation

MAP FINDINGS

Site

Database(s)

EDR ID Number
 EPA ID Number

FLEX INCTERCONNECT (Continued)

1001231364

State District Owner:	Not reported
State District:	Not reported
Mailing Address:	WATSON COURT
Mailing City, State, Zip:	MILPITAS, CA 95035-6806
Owner Name:	FLEX, INTERCONNECT TECHNOLOGIES, INC.
Owner Type:	Private
Operator Name:	FLEX INTERCONNECT TECHNOLOGIES, INC.
Operator Type:	Private
Short-Term Generator Activity:	No
Importer Activity:	No
Mixed Waste Generator:	No
Transporter Activity:	No
Transfer Facility Activity:	No
Recycler Activity with Storage:	No
Small Quantity On-Site Burner Exemption:	No
Smelting Melting and Refining Furnace Exemption:	No
Underground Injection Control:	No
Off-Site Waste Receipt:	No
Universal Waste Indicator:	No
Universal Waste Destination Facility:	No
Federal Universal Waste:	No
Active Site Fed-Reg Treatment Storage and Disposal Facility:	Not reported
Active Site Converter Treatment storage and Disposal Facility:	Not reported
Active Site State-Reg Treatment Storage and Disposal Facility:	Not reported
Active Site State-Reg Handler:	---
Federal Facility Indicator:	Not reported
Hazardous Secondary Material Indicator:	N
Sub-Part K Indicator:	Not reported
Commercial TSD Indicator:	No
Treatment Storage and Disposal Type:	Not reported
2018 GPRC Permit Baseline:	Not on the Baseline
2018 GPRC Renewals Baseline:	Not on the Baseline
Permit Renewals Workload Universe:	Not reported
Permit Workload Universe:	Not reported
Permit Progress Universe:	Not reported
Post-Closure Workload Universe:	Not reported
Closure Workload Universe:	Not reported
202 GPRC Corrective Action Baseline:	No
Corrective Action Workload Universe:	No
Subject to Corrective Action Universe:	No
Non-TSDs Where RCRA CA has Been Imposed Universe:	No
TSDs Potentially Subject to CA Under 3004 (u)/(v) Universe:	No
TSDs Only Subject to CA under Discretionary Auth Universe:	No
Corrective Action Priority Ranking:	No NCAPS ranking
Environmental Control Indicator:	No
Institutional Control Indicator:	No
Human Exposure Controls Indicator:	N/A
Groundwater Controls Indicator:	N/A
Operating TSD Universe:	Not reported
Full Enforcement Universe:	Not reported
Significant Non-Complier Universe:	No
Unaddressed Significant Non-Complier Universe:	No
Addressed Significant Non-Complier Universe:	No
Significant Non-Complier With a Compliance Schedule Universe:	No
Financial Assurance Required:	Not reported
Handler Date of Last Change:	2020-10-09 19:09:31.0
Recognized Trader-Importer:	No

Map ID
Direction
Distance
Elevation

MAP FINDINGS

Site

Database(s)

EDR ID Number
EPA ID Number

FLEX INCTERCONNECT (Continued)

1001231364

Recognized Trader-Exporter: No
Importer of Spent Lead Acid Batteries: No
Exporter of Spent Lead Acid Batteries: No
Recycler Activity Without Storage: No
Manifest Broker: No
Sub-Part P Indicator: No

Biennial: List of Years

Year: 2019

Click Here for Biennial Reporting System Data:
Year: 2017

Click Here for Biennial Reporting System Data:
Year: 2015

Click Here for Biennial Reporting System Data:
Year: 2013

Click Here for Biennial Reporting System Data:
Year: 2011

Click Here for Biennial Reporting System Data:
Year: 2009

Click Here for Biennial Reporting System Data:
Year: 2007

Click Here for Biennial Reporting System Data:
Year: 2005

Click Here for Biennial Reporting System Data:
Year: 2003

Click Here for Biennial Reporting System Data:
Year: 2001

Click Here for Biennial Reporting System Data:

Hazardous Waste Summary:

Waste Code: D001
Waste Description: IGNITABLE WASTE

Waste Code: D002
Waste Description: CORROSIVE WASTE

Waste Code: D004
Waste Description: ARSENIC

Waste Code: D006
Waste Description: CADMIUM

Waste Code: D007
Waste Description: CHROMIUM

Waste Code: D008

Map ID
Direction
Distance
Elevation

MAP FINDINGS

Site

Database(s)

EDR ID Number
EPA ID Number

FLEX INCTERCONNECT (Continued)

1001231364

Waste Description: LEAD

Waste Code: D011
Waste Description: SILVER

Waste Code: D018
Waste Description: BENZENE

Waste Code: F006
Waste Description: WASTEWATER TREATMENT SLUDGES FROM ELECTROPLATING OPERATIONS, EXCEPT FROM THE FOLLOWING PROCESSES: (1) SULFURIC ACID ANODIZING OF ALUMINUM; (2) TIN PLATING ON CARBON STEEL; (3) ZINC PLATING (SEGREGATED BASIS) ON CARBON STEEL; (4) ALUMINUM OR ZINC-ALUMINUM PLATING ON CARBON STEEL; (5) CLEANING/STRIPPING ASSOCIATED WITH TIN, ZINC, AND ALUMINUM PLATING ON CARBON STEEL; AND (6) CHEMICAL ETCHING AND MILLING OF ALUMINUM.

Waste Code: F007
Waste Description: SPENT CYANIDE PLATING BATH SOLUTIONS FROM ELECTROPLATING OPERATIONS.

Handler - Owner Operator:

Owner/Operator Indicator: Owner
Owner/Operator Name: FLEX, INTERCONNECT TECHNOLOGIES, INC.
Legal Status: Private
Date Became Current: 1999-04-28 00:00:00.
Date Ended Current: Not reported
Owner/Operator Address: 1603 WATSON COURT
Owner/Operator City,State,Zip: MILPITAS, CA 95035-6806
Owner/Operator Telephone: 408-635-3540
Owner/Operator Telephone Ext: Not reported
Owner/Operator Fax: Not reported
Owner/Operator Email: DEAN@FIT4FLEX.COM

Owner/Operator Indicator: Operator
Owner/Operator Name: FLEX INTERCONNECT TECHNOLOGIES, INC.
Legal Status: Private
Date Became Current: 1999-04-28 00:00:00.
Date Ended Current: Not reported
Owner/Operator Address: 1603 WATSON COURT
Owner/Operator City,State,Zip: MILPITAS, CA 95035-6806
Owner/Operator Telephone: 408-635-3540
Owner/Operator Telephone Ext: Not reported
Owner/Operator Fax: Not reported
Owner/Operator Email: DEAN@FIT4FLEX.COM

Owner/Operator Indicator: Owner
Owner/Operator Name: FLEX INTERCONNECT
Legal Status: Private
Date Became Current: 2004-03-01 00:00:00.
Date Ended Current: Not reported
Owner/Operator Address: Not reported
Owner/Operator City,State,Zip: Not reported
Owner/Operator Telephone: Not reported
Owner/Operator Telephone Ext: Not reported
Owner/Operator Fax: Not reported
Owner/Operator Email: Not reported

Map ID
Direction
Distance
Elevation

MAP FINDINGS

Site

Database(s)

EDR ID Number
EPA ID Number

FLEX INCTERCONNECT (Continued)

1001231364

Owner/Operator Indicator: Owner
Owner/Operator Name: SOUTH VALLEY CIRCUITS
Legal Status: Private
Date Became Current: 1990-03-01 00:00:00.
Date Ended Current: Not reported
Owner/Operator Address: 1603 WATSON CT
Owner/Operator City,State,Zip: MILPITAS, CA 95053
Owner/Operator Telephone: Not reported
Owner/Operator Telephone Ext: Not reported
Owner/Operator Fax: Not reported
Owner/Operator Email: Not reported

Owner/Operator Indicator: Operator
Owner/Operator Name: SOUTH VALLEY CIRCUITS
Legal Status: Private
Date Became Current: 1990-03-01 00:00:00.
Date Ended Current: Not reported
Owner/Operator Address: Not reported
Owner/Operator City,State,Zip: Not reported
Owner/Operator Telephone: Not reported
Owner/Operator Telephone Ext: Not reported
Owner/Operator Fax: Not reported
Owner/Operator Email: Not reported

Owner/Operator Indicator: Owner
Owner/Operator Name: FLEX INTERCONNECT
Legal Status: Private
Date Became Current: 2000-04-01 00:00:00.
Date Ended Current: Not reported
Owner/Operator Address: 1603 WATSON COURT
Owner/Operator City,State,Zip: MILIPITAS, CA 95035
Owner/Operator Telephone: Not reported
Owner/Operator Telephone Ext: Not reported
Owner/Operator Fax: Not reported
Owner/Operator Email: Not reported

Owner/Operator Indicator: Owner
Owner/Operator Name: RICHARD S. & RHONDA G. COPLEN
Legal Status: Private
Date Became Current: 1990-03-01 00:00:00.
Date Ended Current: Not reported
Owner/Operator Address: Not reported
Owner/Operator City,State,Zip: Not reported
Owner/Operator Telephone: Not reported
Owner/Operator Telephone Ext: Not reported
Owner/Operator Fax: Not reported
Owner/Operator Email: Not reported

Owner/Operator Indicator: Owner
Owner/Operator Name: FLEX INTERCONNECT
Legal Status: Private
Date Became Current: 2001-01-01 00:00:00.
Date Ended Current: Not reported
Owner/Operator Address: 1603 WATSON COURT
Owner/Operator City,State,Zip: MILPTAS, CA 95035
Owner/Operator Telephone: Not reported
Owner/Operator Telephone Ext: Not reported

Map ID
Direction
Distance
Elevation

MAP FINDINGS

Site

Database(s)

EDR ID Number
EPA ID Number

FLEX INCTERCONNECT (Continued)

1001231364

Owner/Operator Fax:	Not reported
Owner/Operator Email:	Not reported
Owner/Operator Indicator:	Owner
Owner/Operator Name:	FLEX INTERCONNECT
Legal Status:	Private
Date Became Current:	2000-04-01 00:00:00.
Date Ended Current:	Not reported
Owner/Operator Address:	1603 WATSON CT
Owner/Operator City,State,Zip:	MILPITAS, CA 95035
Owner/Operator Telephone:	408-956-8278
Owner/Operator Telephone Ext:	Not reported
Owner/Operator Fax:	Not reported
Owner/Operator Email:	Not reported
Owner/Operator Indicator:	Owner
Owner/Operator Name:	FLEX, INTERCONNECT TECHNOLOGIES, INC.
Legal Status:	Private
Date Became Current:	1999-04-28 00:00:00.
Date Ended Current:	Not reported
Owner/Operator Address:	1603 WATSON COURT
Owner/Operator City,State,Zip:	MILPITAS, CA 95035-6806
Owner/Operator Telephone:	408-635-3540
Owner/Operator Telephone Ext:	Not reported
Owner/Operator Fax:	Not reported
Owner/Operator Email:	DEAN@FIT4FLEX.COM
Owner/Operator Indicator:	Operator
Owner/Operator Name:	SOUTH VALLEY CIRCUITS, INC.
Legal Status:	Private
Date Became Current:	1990-03-01 00:00:00.
Date Ended Current:	Not reported
Owner/Operator Address:	Not reported
Owner/Operator City,State,Zip:	Not reported
Owner/Operator Telephone:	Not reported
Owner/Operator Telephone Ext:	Not reported
Owner/Operator Fax:	Not reported
Owner/Operator Email:	Not reported
Owner/Operator Indicator:	Operator
Owner/Operator Name:	FLEX INTERCONNECT
Legal Status:	Private
Date Became Current:	2000-04-01 00:00:00.
Date Ended Current:	Not reported
Owner/Operator Address:	1603 WATSON COURT
Owner/Operator City,State,Zip:	MILIPITAS, CA 95035
Owner/Operator Telephone:	Not reported
Owner/Operator Telephone Ext:	Not reported
Owner/Operator Fax:	Not reported
Owner/Operator Email:	Not reported
Owner/Operator Indicator:	Operator
Owner/Operator Name:	FLEX INTERCONNECT
Legal Status:	Private
Date Became Current:	2001-01-01 00:00:00.
Date Ended Current:	Not reported
Owner/Operator Address:	Not reported

Map ID
Direction
Distance
Elevation

MAP FINDINGS

Site

Database(s)

EDR ID Number
EPA ID Number

FLEX INCTERCONNECT (Continued)

1001231364

Owner/Operator City,State,Zip: Not reported
Owner/Operator Telephone: Not reported
Owner/Operator Telephone Ext: Not reported
Owner/Operator Fax: Not reported
Owner/Operator Email: Not reported

Owner/Operator Indicator: Operator
Owner/Operator Name: FLEX INTERCONNECT
Legal Status: Private
Date Became Current: 2000-04-01 00:00:00.
Date Ended Current: Not reported
Owner/Operator Address: Not reported
Owner/Operator City,State,Zip: Not reported
Owner/Operator Telephone: Not reported
Owner/Operator Telephone Ext: Not reported
Owner/Operator Fax: Not reported
Owner/Operator Email: Not reported

Owner/Operator Indicator: Operator
Owner/Operator Name: FLEX INTERCONNECT
Legal Status: Private
Date Became Current: 2000-04-01 00:00:00.
Date Ended Current: Not reported
Owner/Operator Address: Not reported
Owner/Operator City,State,Zip: Not reported
Owner/Operator Telephone: Not reported
Owner/Operator Telephone Ext: Not reported
Owner/Operator Fax: Not reported
Owner/Operator Email: Not reported

Owner/Operator Indicator: Operator
Owner/Operator Name: FLEX INTERCONNECT
Legal Status: Private
Date Became Current: 2001-01-01 00:00:00.
Date Ended Current: Not reported
Owner/Operator Address: Not reported
Owner/Operator City,State,Zip: Not reported
Owner/Operator Telephone: Not reported
Owner/Operator Telephone Ext: Not reported
Owner/Operator Fax: Not reported
Owner/Operator Email: Not reported

Owner/Operator Indicator: Operator
Owner/Operator Name: FLEX INTERCONNECT TECH
Legal Status: Private
Date Became Current: 2004-03-01 00:00:00.
Date Ended Current: Not reported
Owner/Operator Address: Not reported
Owner/Operator City,State,Zip: Not reported
Owner/Operator Telephone: Not reported
Owner/Operator Telephone Ext: Not reported
Owner/Operator Fax: Not reported
Owner/Operator Email: Not reported

Owner/Operator Indicator: Owner
Owner/Operator Name: FLEX INTERCONNECT
Legal Status: Private

Map ID
Direction
Distance
Elevation

MAP FINDINGS

Site

Database(s)

EDR ID Number
EPA ID Number

FLEX INCTERCONNECT (Continued)

1001231364

Date Became Current:	2001-01-01 00:00:00.
Date Ended Current:	Not reported
Owner/Operator Address:	1603 WATSON COURT
Owner/Operator City,State,Zip:	SANTA CLARA, CA 95035
Owner/Operator Telephone:	Not reported
Owner/Operator Telephone Ext:	Not reported
Owner/Operator Fax:	Not reported
Owner/Operator Email:	Not reported
Owner/Operator Indicator:	Operator
Owner/Operator Name:	FLEX INTERCONNECT
Legal Status:	Private
Date Became Current:	2000-04-01 00:00:00.
Date Ended Current:	Not reported
Owner/Operator Address:	1603 WATSON COURT
Owner/Operator City,State,Zip:	MILPITAS, CA 95035
Owner/Operator Telephone:	408-635-3540
Owner/Operator Telephone Ext:	Not reported
Owner/Operator Fax:	Not reported
Owner/Operator Email:	Not reported
Owner/Operator Indicator:	Owner
Owner/Operator Name:	FLEX INTERCONNECT
Legal Status:	Private
Date Became Current:	2000-04-01 00:00:00.
Date Ended Current:	Not reported
Owner/Operator Address:	1603 WATSON COURT
Owner/Operator City,State,Zip:	MILPITAS, CA 95035
Owner/Operator Telephone:	408-432-8367
Owner/Operator Telephone Ext:	Not reported
Owner/Operator Fax:	Not reported
Owner/Operator Email:	Not reported
Owner/Operator Indicator:	Operator
Owner/Operator Name:	FLEX INTERCONNECT TECHNOLOGIES, INC.
Legal Status:	Private
Date Became Current:	1999-04-28 00:00:00.
Date Ended Current:	Not reported
Owner/Operator Address:	1603 WATSON COURT
Owner/Operator City,State,Zip:	MILPITAS, CA 95035-6806
Owner/Operator Telephone:	408-635-3540
Owner/Operator Telephone Ext:	Not reported
Owner/Operator Fax:	Not reported
Owner/Operator Email:	DEAN@FIT4FLEX.COM
Owner/Operator Indicator:	Owner
Owner/Operator Name:	FLEX INTERCONNECT
Legal Status:	Private
Date Became Current:	2000-04-01 00:00:00.
Date Ended Current:	Not reported
Owner/Operator Address:	1603 WATSON COURT
Owner/Operator City,State,Zip:	MILPITAS, CA 95035
Owner/Operator Telephone:	408-635-3540
Owner/Operator Telephone Ext:	Not reported
Owner/Operator Fax:	Not reported
Owner/Operator Email:	Not reported

Map ID
Direction
Distance
Elevation

MAP FINDINGS

Site

Database(s)

EDR ID Number
EPA ID Number

FLEX INCTERCONNECT (Continued)

1001231364

Owner/Operator Indicator:	Owner
Owner/Operator Name:	RICHARD AND RHONDA COPLEN
Legal Status:	Private
Date Became Current:	Not reported
Date Ended Current:	Not reported
Owner/Operator Address:	1603 WATSON CT
Owner/Operator City,State,Zip:	MILPITAS, CA 95035
Owner/Operator Telephone:	408-719-8290
Owner/Operator Telephone Ext:	Not reported
Owner/Operator Fax:	Not reported
Owner/Operator Email:	Not reported

Historic Generators:

Receive Date:	2010-09-13 00:00:00.0
Handler Name:	FLEX INTERCONNECT
Federal Waste Generator Description:	Large Quantity Generator
State District Owner:	Not reported
Large Quantity Handler of Universal Waste:	No
Recognized Trader Importer:	No
Recognized Trader Exporter:	No
Spent Lead Acid Battery Importer:	No
Spent Lead Acid Battery Exporter:	No
Current Record:	No
Non Storage Recycler Activity:	Not reported
Electronic Manifest Broker:	Not reported

Receive Date:	2012-03-02 00:00:00.0
Handler Name:	FLEX INTERCONNECT
Federal Waste Generator Description:	Large Quantity Generator
State District Owner:	Not reported
Large Quantity Handler of Universal Waste:	No
Recognized Trader Importer:	No
Recognized Trader Exporter:	No
Spent Lead Acid Battery Importer:	No
Spent Lead Acid Battery Exporter:	No
Current Record:	No
Non Storage Recycler Activity:	Not reported
Electronic Manifest Broker:	Not reported

Receive Date:	2014-03-01 00:00:00.0
Handler Name:	FLEX INTERCONNECT
Federal Waste Generator Description:	Large Quantity Generator
State District Owner:	Not reported
Large Quantity Handler of Universal Waste:	No
Recognized Trader Importer:	No
Recognized Trader Exporter:	No
Spent Lead Acid Battery Importer:	No
Spent Lead Acid Battery Exporter:	No
Current Record:	No
Non Storage Recycler Activity:	Not reported
Electronic Manifest Broker:	Not reported

Receive Date:	2016-02-08 00:00:00.0
Handler Name:	FLEX INCTERCONNECT
Federal Waste Generator Description:	Large Quantity Generator
State District Owner:	Not reported
Large Quantity Handler of Universal Waste:	No

Map ID
Direction
Distance
Elevation

MAP FINDINGS

Site

Database(s)

EDR ID Number
EPA ID Number

FLEX INCTERCONNECT (Continued)

1001231364

Recognized Trader Importer: No
Recognized Trader Exporter: No
Spent Lead Acid Battery Importer: No
Spent Lead Acid Battery Exporter: No
Current Record: No
Non Storage Recycler Activity: Not reported
Electronic Manifest Broker: Not reported

Receive Date: 2018-04-26 00:00:00.0
Handler Name: FLEX INCTERCONNECT
Federal Waste Generator Description: Large Quantity Generator
State District Owner: Not reported
Large Quantity Handler of Universal Waste: No
Recognized Trader Importer: No
Recognized Trader Exporter: No
Spent Lead Acid Battery Importer: No
Spent Lead Acid Battery Exporter: No
Current Record: No
Non Storage Recycler Activity: No
Electronic Manifest Broker: No

Receive Date: 2020-02-13 00:00:00.0
Handler Name: FLEX INCTERCONNECT
Federal Waste Generator Description: Large Quantity Generator
State District Owner: Not reported
Large Quantity Handler of Universal Waste: No
Recognized Trader Importer: No
Recognized Trader Exporter: No
Spent Lead Acid Battery Importer: No
Spent Lead Acid Battery Exporter: No
Current Record: Yes
Non Storage Recycler Activity: No
Electronic Manifest Broker: No

Receive Date: 1998-08-27 00:00:00.0
Handler Name: SOUTH VALLEY CIRCUITS INC
Federal Waste Generator Description: Large Quantity Generator
State District Owner: Not reported
Large Quantity Handler of Universal Waste: No
Recognized Trader Importer: No
Recognized Trader Exporter: No
Spent Lead Acid Battery Importer: No
Spent Lead Acid Battery Exporter: No
Current Record: No
Non Storage Recycler Activity: Not reported
Electronic Manifest Broker: Not reported

Receive Date: 2004-04-20 00:00:00.0
Handler Name: FLEX INTERCONNECT TECHNOLOGIES
Federal Waste Generator Description: Large Quantity Generator
State District Owner: Not reported
Large Quantity Handler of Universal Waste: No
Recognized Trader Importer: No
Recognized Trader Exporter: No
Spent Lead Acid Battery Importer: No
Spent Lead Acid Battery Exporter: No
Current Record: No

Map ID
Direction
Distance
Elevation

MAP FINDINGS

Site

Database(s)

EDR ID Number
EPA ID Number

FLEX INCTERCONNECT (Continued)

1001231364

Non Storage Recycler Activity: Not reported
Electronic Manifest Broker: Not reported

Receive Date: 2002-02-27 00:00:00.0
Handler Name: SOUTH VALLEY CIRCUITS, INC.
Federal Waste Generator Description: Large Quantity Generator
State District Owner: Not reported
Large Quantity Handler of Universal Waste: No
Recognized Trader Importer: No
Recognized Trader Exporter: No
Spent Lead Acid Battery Importer: No
Spent Lead Acid Battery Exporter: No
Current Record: No
Non Storage Recycler Activity: Not reported
Electronic Manifest Broker: Not reported

Receive Date: 2004-03-08 00:00:00.0
Handler Name: SOUTH VALLEY CIRCUITS INC
Federal Waste Generator Description: Large Quantity Generator
State District Owner: Not reported
Large Quantity Handler of Universal Waste: No
Recognized Trader Importer: No
Recognized Trader Exporter: No
Spent Lead Acid Battery Importer: No
Spent Lead Acid Battery Exporter: No
Current Record: No
Non Storage Recycler Activity: Not reported
Electronic Manifest Broker: Not reported

Receive Date: 2006-02-26 00:00:00.0
Handler Name: FLEX INTERCONNECT
Federal Waste Generator Description: Large Quantity Generator
State District Owner: Not reported
Large Quantity Handler of Universal Waste: No
Recognized Trader Importer: No
Recognized Trader Exporter: No
Spent Lead Acid Battery Importer: No
Spent Lead Acid Battery Exporter: No
Current Record: No
Non Storage Recycler Activity: Not reported
Electronic Manifest Broker: Not reported

Receive Date: 2008-02-20 00:00:00.0
Handler Name: FLEX INTERCONNECT
Federal Waste Generator Description: Large Quantity Generator
State District Owner: Not reported
Large Quantity Handler of Universal Waste: No
Recognized Trader Importer: No
Recognized Trader Exporter: No
Spent Lead Acid Battery Importer: No
Spent Lead Acid Battery Exporter: No
Current Record: No
Non Storage Recycler Activity: Not reported
Electronic Manifest Broker: Not reported

List of NAICS Codes and Descriptions:

NAICS Code: 334412

Map ID
Direction
Distance
Elevation

MAP FINDINGS

Site

Database(s)

EDR ID Number
EPA ID Number

FLEX INCTERCONNECT (Continued)

1001231364

NAICS Description: BARE PRINTED CIRCUIT BOARD MANUFACTURING

Facility Has Received Notices of Violation:

Found Violation: Yes
Agency Which Determined Violation: State
Violation Short Description: Generators - General
Date Violation was Determined: 2017-11-14 00:00:00.0
Actual Return to Compliance Date: 2018-03-19 00:00:00.0
Return to Compliance Qualifier: Documented
Violation Responsible Agency: State
Scheduled Compliance Date: Not reported
Enforcement Identifier: Not reported
Date of Enforcement Action: Not reported
Enforcement Responsible Agency: Not reported
Enforcement Docket Number: Not reported
Enforcement Attorney: Not reported
Corrective Action Component: Not reported
Appeal Initiated Date: Not reported
Appeal Resolution Date: Not reported
Disposition Status Date: Not reported
Disposition Status: Not reported
Disposition Status Description: Not reported
Consent/Final Order Sequence Number: Not reported
Consent/Final Order Respondent Name: Not reported
Consent/Final Order Lead Agency: Not reported
Enforcement Type: Not reported
Enforcement Responsible Person: Not reported
Enforcement Responsible Sub-Organization: Not reported
SEP Sequence Number: Not reported
SEP Expenditure Amount: Not reported
SEP Scheduled Completion Date: Not reported
SEP Actual Date: Not reported
SEP Defaulted Date: Not reported
SEP Type: Not reported
SEP Type Description: Not reported
Proposed Amount: Not reported
Final Monetary Amount: Not reported
Paid Amount: Not reported
Final Count: Not reported
Final Amount: Not reported

Found Violation: Yes
Agency Which Determined Violation: State
Violation Short Description: Generators - Manifest
Date Violation was Determined: 2020-02-12 00:00:00.0
Actual Return to Compliance Date: 2020-03-09 00:00:00.0
Return to Compliance Qualifier: Documented
Violation Responsible Agency: State
Scheduled Compliance Date: Not reported
Enforcement Identifier: Not reported
Date of Enforcement Action: Not reported
Enforcement Responsible Agency: Not reported
Enforcement Docket Number: Not reported
Enforcement Attorney: Not reported
Corrective Action Component: Not reported
Appeal Initiated Date: Not reported
Appeal Resolution Date: Not reported

Map ID
Direction
Distance
Elevation

MAP FINDINGS

Site

Database(s)

EDR ID Number
EPA ID Number

FLEX INCTERCONNECT (Continued)

1001231364

Disposition Status Date:	Not reported
Disposition Status:	Not reported
Disposition Status Description:	Not reported
Consent/Final Order Sequence Number:	Not reported
Consent/Final Order Respondent Name:	Not reported
Consent/Final Order Lead Agency:	Not reported
Enforcement Type:	Not reported
Enforcement Responsible Person:	Not reported
Enforcement Responsible Sub-Organization:	Not reported
SEP Sequence Number:	Not reported
SEP Expenditure Amount:	Not reported
SEP Scheduled Completion Date:	Not reported
SEP Actual Date:	Not reported
SEP Defaulted Date:	Not reported
SEP Type:	Not reported
SEP Type Description:	Not reported
Proposed Amount:	Not reported
Final Monetary Amount:	Not reported
Paid Amount:	Not reported
Final Count:	Not reported
Final Amount:	Not reported
Found Violation:	Yes
Agency Which Determined Violation:	State
Violation Short Description:	Generators - General
Date Violation was Determined:	2020-02-12 00:00:00.0
Actual Return to Compliance Date:	2020-03-09 00:00:00.0
Return to Compliance Qualifier:	Documented
Violation Responsible Agency:	State
Scheduled Compliance Date:	Not reported
Enforcement Identifier:	Not reported
Date of Enforcement Action:	Not reported
Enforcement Responsible Agency:	Not reported
Enforcement Docket Number:	Not reported
Enforcement Attorney:	Not reported
Corrective Action Component:	Not reported
Appeal Initiated Date:	Not reported
Appeal Resolution Date:	Not reported
Disposition Status Date:	Not reported
Disposition Status:	Not reported
Disposition Status Description:	Not reported
Consent/Final Order Sequence Number:	Not reported
Consent/Final Order Respondent Name:	Not reported
Consent/Final Order Lead Agency:	Not reported
Enforcement Type:	Not reported
Enforcement Responsible Person:	Not reported
Enforcement Responsible Sub-Organization:	Not reported
SEP Sequence Number:	Not reported
SEP Expenditure Amount:	Not reported
SEP Scheduled Completion Date:	Not reported
SEP Actual Date:	Not reported
SEP Defaulted Date:	Not reported
SEP Type:	Not reported
SEP Type Description:	Not reported
Proposed Amount:	Not reported
Final Monetary Amount:	Not reported
Paid Amount:	Not reported

Map ID
Direction
Distance
Elevation

MAP FINDINGS

Site

Database(s)

EDR ID Number
EPA ID Number

FLEX INCTERCONNECT (Continued)

1001231364

Final Count:	Not reported
Final Amount:	Not reported
Found Violation:	Yes
Agency Which Determined Violation:	State
Violation Short Description:	Generators - Records/Reporting
Date Violation was Determined:	2017-11-14 00:00:00.0
Actual Return to Compliance Date:	2018-03-19 00:00:00.0
Return to Compliance Qualifier:	Documented
Violation Responsible Agency:	State
Scheduled Compliance Date:	Not reported
Enforcement Identifier:	Not reported
Date of Enforcement Action:	Not reported
Enforcement Responsible Agency:	Not reported
Enforcement Docket Number:	Not reported
Enforcement Attorney:	Not reported
Corrective Action Component:	Not reported
Appeal Initiated Date:	Not reported
Appeal Resolution Date:	Not reported
Disposition Status Date:	Not reported
Disposition Status:	Not reported
Disposition Status Description:	Not reported
Consent/Final Order Sequence Number:	Not reported
Consent/Final Order Respondent Name:	Not reported
Consent/Final Order Lead Agency:	Not reported
Enforcement Type:	Not reported
Enforcement Responsible Person:	Not reported
Enforcement Responsible Sub-Organization:	Not reported
SEP Sequence Number:	Not reported
SEP Expenditure Amount:	Not reported
SEP Scheduled Completion Date:	Not reported
SEP Actual Date:	Not reported
SEP Defaulted Date:	Not reported
SEP Type:	Not reported
SEP Type Description:	Not reported
Proposed Amount:	Not reported
Final Monetary Amount:	Not reported
Paid Amount:	Not reported
Final Count:	Not reported
Final Amount:	Not reported
Found Violation:	Yes
Agency Which Determined Violation:	State
Violation Short Description:	Generators - Pre-transport
Date Violation was Determined:	2017-11-14 00:00:00.0
Actual Return to Compliance Date:	2018-03-19 00:00:00.0
Return to Compliance Qualifier:	Documented
Violation Responsible Agency:	State
Scheduled Compliance Date:	Not reported
Enforcement Identifier:	Not reported
Date of Enforcement Action:	Not reported
Enforcement Responsible Agency:	Not reported
Enforcement Docket Number:	Not reported
Enforcement Attorney:	Not reported
Corrective Action Component:	Not reported
Appeal Initiated Date:	Not reported
Appeal Resolution Date:	Not reported

Map ID
Direction
Distance
Elevation

MAP FINDINGS

Site

Database(s)

EDR ID Number
EPA ID Number

FLEX INCTERCONNECT (Continued)

1001231364

Disposition Status Date:	Not reported
Disposition Status:	Not reported
Disposition Status Description:	Not reported
Consent/Final Order Sequence Number:	Not reported
Consent/Final Order Respondent Name:	Not reported
Consent/Final Order Lead Agency:	Not reported
Enforcement Type:	Not reported
Enforcement Responsible Person:	Not reported
Enforcement Responsible Sub-Organization:	Not reported
SEP Sequence Number:	Not reported
SEP Expenditure Amount:	Not reported
SEP Scheduled Completion Date:	Not reported
SEP Actual Date:	Not reported
SEP Defaulted Date:	Not reported
SEP Type:	Not reported
SEP Type Description:	Not reported
Proposed Amount:	Not reported
Final Monetary Amount:	Not reported
Paid Amount:	Not reported
Final Count:	Not reported
Final Amount:	Not reported
Found Violation:	No
Agency Which Determined Violation:	Not reported
Violation Short Description:	Not reported
Date Violation was Determined:	Not reported
Actual Return to Compliance Date:	Not reported
Return to Compliance Qualifier:	Not reported
Violation Responsible Agency:	Not reported
Scheduled Compliance Date:	Not reported
Enforcement Identifier:	Not reported
Date of Enforcement Action:	Not reported
Enforcement Responsible Agency:	Not reported
Enforcement Docket Number:	Not reported
Enforcement Attorney:	Not reported
Corrective Action Component:	Not reported
Appeal Initiated Date:	Not reported
Appeal Resolution Date:	Not reported
Disposition Status Date:	Not reported
Disposition Status:	Not reported
Disposition Status Description:	Not reported
Consent/Final Order Sequence Number:	Not reported
Consent/Final Order Respondent Name:	Not reported
Consent/Final Order Lead Agency:	Not reported
Enforcement Type:	Not reported
Enforcement Responsible Person:	Not reported
Enforcement Responsible Sub-Organization:	Not reported
SEP Sequence Number:	Not reported
SEP Expenditure Amount:	Not reported
SEP Scheduled Completion Date:	Not reported
SEP Actual Date:	Not reported
SEP Defaulted Date:	Not reported
SEP Type:	Not reported
SEP Type Description:	Not reported
Proposed Amount:	Not reported
Final Monetary Amount:	Not reported
Paid Amount:	Not reported

Map ID
Direction
Distance
Elevation

MAP FINDINGS

Site

Database(s)

EDR ID Number
EPA ID Number

FLEX INCTERCONNECT (Continued)

1001231364

Final Count:	Not reported
Final Amount:	Not reported
Found Violation:	Yes
Agency Which Determined Violation:	State
Violation Short Description:	Generators - General
Date Violation was Determined:	2017-11-14 00:00:00.0
Actual Return to Compliance Date:	2018-03-19 00:00:00.0
Return to Compliance Qualifier:	Documented
Violation Responsible Agency:	State
Scheduled Compliance Date:	Not reported
Enforcement Identifier:	Not reported
Date of Enforcement Action:	Not reported
Enforcement Responsible Agency:	Not reported
Enforcement Docket Number:	Not reported
Enforcement Attorney:	Not reported
Corrective Action Component:	Not reported
Appeal Initiated Date:	Not reported
Appeal Resolution Date:	Not reported
Disposition Status Date:	Not reported
Disposition Status:	Not reported
Disposition Status Description:	Not reported
Consent/Final Order Sequence Number:	Not reported
Consent/Final Order Respondent Name:	Not reported
Consent/Final Order Lead Agency:	Not reported
Enforcement Type:	Not reported
Enforcement Responsible Person:	Not reported
Enforcement Responsible Sub-Organization:	Not reported
SEP Sequence Number:	Not reported
SEP Expenditure Amount:	Not reported
SEP Scheduled Completion Date:	Not reported
SEP Actual Date:	Not reported
SEP Defaulted Date:	Not reported
SEP Type:	Not reported
SEP Type Description:	Not reported
Proposed Amount:	Not reported
Final Monetary Amount:	Not reported
Paid Amount:	Not reported
Final Count:	Not reported
Final Amount:	Not reported
Found Violation:	Yes
Agency Which Determined Violation:	State
Violation Short Description:	Generators - General
Date Violation was Determined:	2017-11-14 00:00:00.0
Actual Return to Compliance Date:	2018-03-19 00:00:00.0
Return to Compliance Qualifier:	Documented
Violation Responsible Agency:	State
Scheduled Compliance Date:	Not reported
Enforcement Identifier:	Not reported
Date of Enforcement Action:	Not reported
Enforcement Responsible Agency:	Not reported
Enforcement Docket Number:	Not reported
Enforcement Attorney:	Not reported
Corrective Action Component:	Not reported
Appeal Initiated Date:	Not reported
Appeal Resolution Date:	Not reported

Map ID
Direction
Distance
Elevation

MAP FINDINGS

Site

Database(s)

EDR ID Number
EPA ID Number

FLEX INCTERCONNECT (Continued)

1001231364

Disposition Status Date: Not reported
Disposition Status: Not reported
Disposition Status Description: Not reported
Consent/Final Order Sequence Number: Not reported
Consent/Final Order Respondent Name: Not reported
Consent/Final Order Lead Agency: Not reported
Enforcement Type: Not reported
Enforcement Responsible Person: Not reported
Enforcement Responsible Sub-Organization: Not reported
SEP Sequence Number: Not reported
SEP Expenditure Amount: Not reported
SEP Scheduled Completion Date: Not reported
SEP Actual Date: Not reported
SEP Defaulted Date: Not reported
SEP Type: Not reported
SEP Type Description: Not reported
Proposed Amount: Not reported
Final Monetary Amount: Not reported
Paid Amount: Not reported
Final Count: Not reported
Final Amount: Not reported

Evaluation Action Summary:

Evaluation Date: 2017-11-14 00:00:00.0
Evaluation Responsible Agency: State
Found Violation: Yes
Evaluation Type Description: COMPLIANCE EVALUATION INSPECTION ON-SITE
Evaluation Responsible Person Identifier: Not reported
Evaluation Responsible Sub-Organization: Not reported
Actual Return to Compliance Date: 2018-03-19 00:00:00.0
Scheduled Compliance Date: Not reported
Date of Request: Not reported
Date Response Received: Not reported
Request Agency: Not reported
Former Citation: Not reported

Evaluation Date: 2020-02-12 00:00:00.0
Evaluation Responsible Agency: State
Found Violation: Yes
Evaluation Type Description: COMPLIANCE EVALUATION INSPECTION ON-SITE
Evaluation Responsible Person Identifier: Not reported
Evaluation Responsible Sub-Organization: Not reported
Actual Return to Compliance Date: 2020-03-09 00:00:00.0
Scheduled Compliance Date: Not reported
Date of Request: Not reported
Date Response Received: Not reported
Request Agency: Not reported
Former Citation: Not reported

Evaluation Date: 2020-02-12 00:00:00.0
Evaluation Responsible Agency: State
Found Violation: Yes
Evaluation Type Description: COMPLIANCE EVALUATION INSPECTION ON-SITE
Evaluation Responsible Person Identifier: Not reported
Evaluation Responsible Sub-Organization: Not reported
Actual Return to Compliance Date: 2020-03-09 00:00:00.0
Scheduled Compliance Date: Not reported

Map ID
Direction
Distance
Elevation

MAP FINDINGS

Site

Database(s)

EDR ID Number
EPA ID Number

FLEX INCTERCONNECT (Continued)

1001231364

Date of Request:	Not reported
Date Response Received:	Not reported
Request Agency:	Not reported
Former Citation:	Not reported
Evaluation Date:	2017-11-14 00:00:00.0
Evaluation Responsible Agency:	State
Found Violation:	Yes
Evaluation Type Description:	COMPLIANCE EVALUATION INSPECTION ON-SITE
Evaluation Responsible Person Identifier:	Not reported
Evaluation Responsible Sub-Organization:	Not reported
Actual Return to Compliance Date:	2018-03-19 00:00:00.0
Scheduled Compliance Date:	Not reported
Date of Request:	Not reported
Date Response Received:	Not reported
Request Agency:	Not reported
Former Citation:	Not reported
Evaluation Date:	2017-11-14 00:00:00.0
Evaluation Responsible Agency:	State
Found Violation:	Yes
Evaluation Type Description:	COMPLIANCE EVALUATION INSPECTION ON-SITE
Evaluation Responsible Person Identifier:	Not reported
Evaluation Responsible Sub-Organization:	Not reported
Actual Return to Compliance Date:	2018-03-19 00:00:00.0
Scheduled Compliance Date:	Not reported
Date of Request:	Not reported
Date Response Received:	Not reported
Request Agency:	Not reported
Former Citation:	Not reported
Evaluation Date:	2019-07-19 00:00:00.0
Evaluation Responsible Agency:	EPA
Found Violation:	No
Evaluation Type Description:	COMPLIANCE EVALUATION INSPECTION ON-SITE
Evaluation Responsible Person Identifier:	DFERN
Evaluation Responsible Sub-Organization:	Not reported
Actual Return to Compliance Date:	Not reported
Scheduled Compliance Date:	Not reported
Date of Request:	Not reported
Date Response Received:	Not reported
Request Agency:	Not reported
Former Citation:	Not reported
Evaluation Date:	2017-11-14 00:00:00.0
Evaluation Responsible Agency:	State
Found Violation:	Yes
Evaluation Type Description:	COMPLIANCE EVALUATION INSPECTION ON-SITE
Evaluation Responsible Person Identifier:	Not reported
Evaluation Responsible Sub-Organization:	Not reported
Actual Return to Compliance Date:	2018-03-19 00:00:00.0
Scheduled Compliance Date:	Not reported
Date of Request:	Not reported
Date Response Received:	Not reported
Request Agency:	Not reported
Former Citation:	Not reported

Map ID
Direction
Distance
Elevation

MAP FINDINGS

Site

Database(s)

EDR ID Number
EPA ID Number

FLEX INCTERCONNECT (Continued)

1001231364

Evaluation Date: 2017-11-14 00:00:00.0
Evaluation Responsible Agency: State
Found Violation: Yes
Evaluation Type Description: COMPLIANCE EVALUATION INSPECTION ON-SITE
Evaluation Responsible Person Identifier: Not reported
Evaluation Responsible Sub-Organization: Not reported
Actual Return to Compliance Date: 2018-03-19 00:00:00.0
Scheduled Compliance Date: Not reported
Date of Request: Not reported
Date Response Received: Not reported
Request Agency: Not reported
Former Citation: Not reported

ENVIROSTOR:

Name: SOUTH VALLEY CIRCUITS, INC.
Address: 1603 WATSON CT
City,State,Zip: MILPITAS, CA 95035
Facility ID: 71003478
Status: Inactive - Needs Evaluation
Status Date: Not reported
Site Code: Not reported
Site Type: Tiered Permit
Site Type Detailed: Tiered Permit
Acres: Not reported
NPL: NO
Regulatory Agencies: NONE SPECIFIED
Lead Agency: NONE SPECIFIED
Program Manager: Not reported
Supervisor: Not reported
Division Branch: Cleanup Berkeley
Assembly: 25
Senate: 10
Special Program: Not reported
Restricted Use: NO
Site Mgmt Req: NONE SPECIFIED
Funding: Not reported
Latitude: 37.41088
Longitude: -121.8853
APN: NONE SPECIFIED
Past Use: NONE SPECIFIED
Potential COC: NONE SPECIFIED
Confirmed COC: NONE SPECIFIED
Potential Description: NONE SPECIFIED
Alias Name: CAR000043851
Alias Type: EPA Identification Number
Alias Name: 71003478
Alias Type: Envirostor ID Number

Completed Info:

Completed Area Name: Not reported
Completed Sub Area Name: Not reported
Completed Document Type: Not reported
Completed Date: Not reported
Comments: Not reported

Future Area Name: Not reported

Map ID
Direction
Distance
Elevation

MAP FINDINGS

Site

Database(s)

EDR ID Number
EPA ID Number

FLEX INCTERCONNECT (Continued)

1001231364

Future Sub Area Name: Not reported
Future Document Type: Not reported
Future Due Date: Not reported
Schedule Area Name: Not reported
Schedule Sub Area Name: Not reported
Schedule Document Type: Not reported
Schedule Due Date: Not reported
Schedule Revised Date: Not reported

CERS HAZ WASTE:

Name: FLEX INTERCONNECT TECHNOLOGIES INC
Address: 1603 WATSON CT
City,State,Zip: MILPITAS, CA 95035
Site ID: 392761
CERS ID: 10346620
CERS Description: Hazardous Waste Generator

Name: FLEX INTERCONNECT TECHNOLOGIES INC
Address: 1603 WATSON CT
City,State,Zip: MILPITAS, CA 95035
Site ID: 392761
CERS ID: 10346620
CERS Description: Hazardous Waste Onsite Treatment

Name: FLEX INTERCONNECT TECHNOLOGIES INC
Address: 1603 WATSON CT
City,State,Zip: MILPITAS, CA 95035
Site ID: 392761
CERS ID: 10346620
CERS Description: RCRA LQ HW Generator

CUPA SANTA CLARA:

Name: FLEX INTERCONNECT TECHNOLOGIES INC
Address: 1603 WATSON CT
City,State,Zip: MILPITAS, CA 95035
Region: SANTA CLARA
PE#: 2261
Program Description: PERMIT BY RULE (PBR)
Program Identifier: DEH PERMIT-ONSITE HAZ WASTE TREATMENT/TIERED PERMIT PROGRAM
Latitude: 37.411148
Longitude: -121.884918
Record ID: PR0367532
Facility ID: FA0251825

Name: FLEX INTERCONNECT TECHNOLOGIES INC
Address: 1603 WATSON CT
City,State,Zip: MILPITAS, CA 95035
Region: SANTA CLARA
PE#: Not reported
Program Description: GENERATES 5 TO <25 TONS/YR (RCRA LQG)
Program Identifier: DEH PERMIT-HAZ WASTE GENERATOR PROGRAM
Latitude: 37.411148
Longitude: -121.884918
Record ID: PR0312720
Facility ID: FA0251825

Map ID
Direction
Distance
Elevation

MAP FINDINGS

Site

Database(s)

EDR ID Number
EPA ID Number

FLEX INCTERCONNECT (Continued)

1001231364

Name: FLEX INTERCONNECT TECHNOLOGIES INC
Address: 1603 WATSON CT
City,State,Zip: MILPITAS, CA 95035
Region: SANTA CLARA
PE#: Not reported
Program Description: HMBP FACILITY, 22+ CHEMICALS
Program Identifier: DEH PERMIT-HAZ MAT BUSINESS PLAN PROGRAM
Latitude: 37.411148
Longitude: -121.884918
Record ID: PR0385027
Facility ID: FA0251825

EMI:

Name: SOUTH VALLEY CIRCUITS
Address: 1603 WATSON COURT
City,State,Zip: MILPITAS, CA 950356806
Year: 1999
County Code: 43
Air Basin: SF
Facility ID: 12100
Air District Name: BA
SIC Code: 3672
Air District Name: BAY AREA AQMD
Community Health Air Pollution Info System: Not reported
Consolidated Emission Reporting Rule: Not reported
Total Organic Hydrocarbon Gases Tons/Yr: 0
Reactive Organic Gases Tons/Yr: 0
Carbon Monoxide Emissions Tons/Yr: 0
NOX - Oxides of Nitrogen Tons/Yr: 0
SOX - Oxides of Sulphur Tons/Yr: 0
Particulate Matter Tons/Yr: 0
Part. Matter 10 Micrometers and Smlr Tons/Yr:0

Name: SOUTH VALLEY CIRCUITS
Address: 1603 WATSON COURT
City,State,Zip: MILPITAS, CA 950356806
Year: 2000
County Code: 43
Air Basin: SF
Facility ID: 12100
Air District Name: BA
SIC Code: 3672
Air District Name: BAY AREA AQMD
Community Health Air Pollution Info System: Not reported
Consolidated Emission Reporting Rule: Not reported
Total Organic Hydrocarbon Gases Tons/Yr: 0
Reactive Organic Gases Tons/Yr: 0
Carbon Monoxide Emissions Tons/Yr: 0
NOX - Oxides of Nitrogen Tons/Yr: 0
SOX - Oxides of Sulphur Tons/Yr: 0
Particulate Matter Tons/Yr: 0
Part. Matter 10 Micrometers and Smlr Tons/Yr:0

Name: SOUTH VALLEY CIRCUITS
Address: 1603 WATSON COURT
City,State,Zip: MILPITAS, CA 950356806
Year: 2001

Map ID
Direction
Distance
Elevation

MAP FINDINGS

Site

Database(s)

EDR ID Number
EPA ID Number

FLEX INCTERCONNECT (Continued)

1001231364

County Code: 43
Air Basin: SF
Facility ID: 12100
Air District Name: BA
SIC Code: 3672
Air District Name: BAY AREA AQMD
Community Health Air Pollution Info System: Not reported
Consolidated Emission Reporting Rule: Not reported
Total Organic Hydrocarbon Gases Tons/Yr: 0
Reactive Organic Gases Tons/Yr: 0
Carbon Monoxide Emissions Tons/Yr: 0
NOX - Oxides of Nitrogen Tons/Yr: 0
SOX - Oxides of Sulphur Tons/Yr: 0
Particulate Matter Tons/Yr: 0
Part. Matter 10 Micrometers and Smlr Tons/Yr:0

Name: SOUTH VALLEY CIRCUITS
Address: 1603 WATSON COURT
City,State,Zip: MILPITAS, CA 950356806
Year: 2002
County Code: 43
Air Basin: SF
Facility ID: 12100
Air District Name: BA
SIC Code: 3672
Air District Name: BAY AREA AQMD
Community Health Air Pollution Info System: Not reported
Consolidated Emission Reporting Rule: Not reported
Total Organic Hydrocarbon Gases Tons/Yr: 0
Reactive Organic Gases Tons/Yr: 0
Carbon Monoxide Emissions Tons/Yr: 0
NOX - Oxides of Nitrogen Tons/Yr: 0
SOX - Oxides of Sulphur Tons/Yr: 0
Particulate Matter Tons/Yr: 0
Part. Matter 10 Micrometers and Smlr Tons/Yr:0

Name: FLEX INTERCONNECT TECHNOLOGIES
Address: 1603 WATSON COURT
City,State,Zip: MILPITAS, CA 950356806
Year: 2003
County Code: 43
Air Basin: SF
Facility ID: 16087
Air District Name: BA
SIC Code: 3672
Air District Name: BAY AREA AQMD
Community Health Air Pollution Info System: Not reported
Consolidated Emission Reporting Rule: Not reported
Total Organic Hydrocarbon Gases Tons/Yr: 0
Reactive Organic Gases Tons/Yr: 0
Carbon Monoxide Emissions Tons/Yr: 0
NOX - Oxides of Nitrogen Tons/Yr: 0
SOX - Oxides of Sulphur Tons/Yr: 0
Particulate Matter Tons/Yr: 0
Part. Matter 10 Micrometers and Smlr Tons/Yr:0

Name: FLEX INTERCONNECT TECHNOLOGIES

Map ID
Direction
Distance
Elevation

MAP FINDINGS

Site

Database(s)

EDR ID Number
EPA ID Number

FLEX INCTERCONNECT (Continued)

1001231364

Address: 1603 WATSON COURT
City,State,Zip: MILPITAS, CA 950356806
Year: 2004
County Code: 43
Air Basin: SF
Facility ID: 16087
Air District Name: BA
SIC Code: 3672
Air District Name: BAY AREA AQMD
Community Health Air Pollution Info System: Not reported
Consolidated Emission Reporting Rule: Not reported
Total Organic Hydrocarbon Gases Tons/Yr: 0.154
Reactive Organic Gases Tons/Yr: 0.0616
Carbon Monoxide Emissions Tons/Yr: 0
NOX - Oxides of Nitrogen Tons/Yr: 0
SOX - Oxides of Sulphur Tons/Yr: 0
Particulate Matter Tons/Yr: 0
Part. Matter 10 Micrometers and Smllr Tons/Yr:0

Name: FLEX INTERCONNECT TECHNOLOGIES
Address: 1603 WATSON COURT
City,State,Zip: MILPITAS, CA 950356806
Year: 2005
County Code: 43
Air Basin: SF
Facility ID: 16087
Air District Name: BA
SIC Code: 3672
Air District Name: BAY AREA AQMD
Community Health Air Pollution Info System: Not reported
Consolidated Emission Reporting Rule: Not reported
Total Organic Hydrocarbon Gases Tons/Yr: .154
Reactive Organic Gases Tons/Yr: .0616
Carbon Monoxide Emissions Tons/Yr: 0
NOX - Oxides of Nitrogen Tons/Yr: 0
SOX - Oxides of Sulphur Tons/Yr: 0
Particulate Matter Tons/Yr: 0
Part. Matter 10 Micrometers and Smllr Tons/Yr:0

Name: FLEX INTERCONNECT TECHNOLOGIES
Address: 1603 WATSON COURT
City,State,Zip: MILPITAS, CA 950356806
Year: 2006
County Code: 43
Air Basin: SF
Facility ID: 16087
Air District Name: BA
SIC Code: 3672
Air District Name: BAY AREA AQMD
Community Health Air Pollution Info System: Not reported
Consolidated Emission Reporting Rule: Not reported
Total Organic Hydrocarbon Gases Tons/Yr: .192
Reactive Organic Gases Tons/Yr: .0768
Carbon Monoxide Emissions Tons/Yr: 0
NOX - Oxides of Nitrogen Tons/Yr: 0
SOX - Oxides of Sulphur Tons/Yr: 0
Particulate Matter Tons/Yr: 0

Map ID
Direction
Distance
Elevation

MAP FINDINGS

Site

Database(s)

EDR ID Number
EPA ID Number

FLEX INCTERCONNECT (Continued)

1001231364

Part. Matter 10 Micrometers and Smlr Tons/Yr:0

Name: FLEX INTERCONNECT TECHNOLOGIES
Address: 1603 WATSON COURT
City,State,Zip: MILPITAS, CA 950356806
Year: 2007
County Code: 43
Air Basin: SF
Facility ID: 16087
Air District Name: BA
SIC Code: 3672
Air District Name: BAY AREA AQMD
Community Health Air Pollution Info System: Not reported
Consolidated Emission Reporting Rule: Not reported
Total Organic Hydrocarbon Gases Tons/Yr: .192
Reactive Organic Gases Tons/Yr: .0768
Carbon Monoxide Emissions Tons/Yr: 0
NOX - Oxides of Nitrogen Tons/Yr: 0
SOX - Oxides of Sulphur Tons/Yr: 0
Particulate Matter Tons/Yr: 0
Part. Matter 10 Micrometers and Smlr Tons/Yr:0

Name: FLEX INTERCONNECT TECHNOLOGIES
Address: 1603 WATSON COURT
City,State,Zip: MILPITAS, CA 95035
Year: 2008
County Code: 43
Air Basin: SF
Facility ID: 16087
Air District Name: BA
SIC Code: 3672
Air District Name: BAY AREA AQMD
Community Health Air Pollution Info System: Not reported
Consolidated Emission Reporting Rule: Not reported
Total Organic Hydrocarbon Gases Tons/Yr: .192
Reactive Organic Gases Tons/Yr: .0768
Carbon Monoxide Emissions Tons/Yr: 0
NOX - Oxides of Nitrogen Tons/Yr: 0
SOX - Oxides of Sulphur Tons/Yr: 0
Particulate Matter Tons/Yr: 0
Part. Matter 10 Micrometers and Smlr Tons/Yr:0

Name: FLEX INTERCONNECT TECHNOLOGIES
Address: 1603 WATSON COURT
City,State,Zip: MILPITAS, CA 95035
Year: 2009
County Code: 43
Air Basin: SF
Facility ID: 16087
Air District Name: BA
SIC Code: 3672
Air District Name: BAY AREA AQMD
Community Health Air Pollution Info System: Not reported
Consolidated Emission Reporting Rule: Not reported
Total Organic Hydrocarbon Gases Tons/Yr: 0.192
Reactive Organic Gases Tons/Yr: 7.679999999999993E-2
Carbon Monoxide Emissions Tons/Yr: 0

Map ID
Direction
Distance
Elevation

MAP FINDINGS

Site

Database(s)

EDR ID Number
EPA ID Number

FLEX INCTERCONNECT (Continued)

1001231364

NOX - Oxides of Nitrogen Tons/Yr: 0
SOX - Oxides of Sulphur Tons/Yr: 0
Particulate Matter Tons/Yr: 0
Part. Matter 10 Micrometers and Smlr Tons/Yr:0

Name: FLEX INTERCONNECT TECHNOLOGIES
Address: 1603 WATSON COURT
City,State,Zip: MILPITAS, CA 95035
Year: 2010
County Code: 43
Air Basin: SF
Facility ID: 16087
Air District Name: BA
SIC Code: 3672
Air District Name: BAY AREA AQMD
Community Health Air Pollution Info System: Not reported
Consolidated Emission Reporting Rule: Not reported
Total Organic Hydrocarbon Gases Tons/Yr: 0.17599999999999999
Reactive Organic Gases Tons/Yr: 7.04000000000000004E-2
Carbon Monoxide Emissions Tons/Yr: 0
NOX - Oxides of Nitrogen Tons/Yr: 0
SOX - Oxides of Sulphur Tons/Yr: 0
Particulate Matter Tons/Yr: 0
Part. Matter 10 Micrometers and Smlr Tons/Yr:0

Name: FLEX INTERCONNECT TECHNOLOGIES
Address: 1603 WATSON COURT
City,State,Zip: MILPITAS, CA 95035
Year: 2011
County Code: 43
Air Basin: SF
Facility ID: 16087
Air District Name: BA
SIC Code: 3672
Air District Name: BAY AREA AQMD
Community Health Air Pollution Info System: Not reported
Consolidated Emission Reporting Rule: Not reported
Total Organic Hydrocarbon Gases Tons/Yr: 0.176
Reactive Organic Gases Tons/Yr: 0.0704
Carbon Monoxide Emissions Tons/Yr: 0
NOX - Oxides of Nitrogen Tons/Yr: 0
SOX - Oxides of Sulphur Tons/Yr: 0
Particulate Matter Tons/Yr: 0
Part. Matter 10 Micrometers and Smlr Tons/Yr:0

Name: FLEX INTERCONNECT TECHNOLOGIES
Address: 1603 WATSON COURT
City,State,Zip: MILPITAS, CA 95035
Year: 2012
County Code: 43
Air Basin: SF
Facility ID: 16087
Air District Name: BA
SIC Code: 3672
Air District Name: BAY AREA AQMD
Community Health Air Pollution Info System: Not reported
Consolidated Emission Reporting Rule: Not reported

Map ID
Direction
Distance
Elevation

MAP FINDINGS

Site

Database(s)

EDR ID Number
EPA ID Number

FLEX INCTERCONNECT (Continued)

1001231364

Total Organic Hydrocarbon Gases Tons/Yr: 0.176
Reactive Organic Gases Tons/Yr: 0.0704
Carbon Monoxide Emissions Tons/Yr: 0
NOX - Oxides of Nitrogen Tons/Yr: 0
SOX - Oxides of Sulphur Tons/Yr: 0
Particulate Matter Tons/Yr: 0
Part. Matter 10 Micrometers and Smlr Tons/Yr:0

Name: FLEX INTERCONNECT TECHNOLOGIES
Address: 1603 WATSON COURT
City,State,Zip: MILPITAS, CA 95035
Year: 2013
County Code: 43
Air Basin: SF
Facility ID: 16087
Air District Name: BA
SIC Code: 3672
Air District Name: BAY AREA AQMD
Community Health Air Pollution Info System: Not reported
Consolidated Emission Reporting Rule: Not reported
Total Organic Hydrocarbon Gases Tons/Yr: 0.176
Reactive Organic Gases Tons/Yr: 0.0704
Carbon Monoxide Emissions Tons/Yr: 0
NOX - Oxides of Nitrogen Tons/Yr: 0
SOX - Oxides of Sulphur Tons/Yr: 0
Particulate Matter Tons/Yr: 0
Part. Matter 10 Micrometers and Smlr Tons/Yr:0

Name: FLEX INTERCONNECT TECHNOLOGIES
Address: 1603 WATSON COURT
City,State,Zip: MILPITAS, CA 95035
Year: 2014
County Code: 43
Air Basin: SF
Facility ID: 16087
Air District Name: BA
SIC Code: 3672
Air District Name: BAY AREA AQMD
Community Health Air Pollution Info System: Not reported
Consolidated Emission Reporting Rule: Not reported
Total Organic Hydrocarbon Gases Tons/Yr: 0.192484831
Reactive Organic Gases Tons/Yr: 0
Carbon Monoxide Emissions Tons/Yr: 0
NOX - Oxides of Nitrogen Tons/Yr: 0
SOX - Oxides of Sulphur Tons/Yr: 0
Particulate Matter Tons/Yr: 0
Part. Matter 10 Micrometers and Smlr Tons/Yr:0

Name: FLEX INTERCONNECT TECHNOLOGIES
Address: 1603 WATSON COURT
City,State,Zip: MILPITAS, CA 95035
Year: 2015
County Code: 43
Air Basin: SF
Facility ID: 16087
Air District Name: BA
SIC Code: 3672

Map ID
Direction
Distance
Elevation

MAP FINDINGS

Site

Database(s)

EDR ID Number
EPA ID Number

FLEX INCTERCONNECT (Continued)

1001231364

Air District Name: BAY AREA AQMD
Community Health Air Pollution Info System: Not reported
Consolidated Emission Reporting Rule: Not reported
Total Organic Hydrocarbon Gases Tons/Yr: 0.1924848
Reactive Organic Gases Tons/Yr: 0.1924848
Carbon Monoxide Emissions Tons/Yr: 0
NOX - Oxides of Nitrogen Tons/Yr: 0
SOX - Oxides of Sulphur Tons/Yr: 0
Particulate Matter Tons/Yr: 0
Part. Matter 10 Micrometers and Smlr Tons/Yr:0

Name: FLEX INTERCONNECT TECHNOLOGIES
Address: 1603 WATSON COURT
City,State,Zip: MILPITAS, CA 95035
Year: 2016
County Code: 43
Air Basin: SF
Facility ID: 16087
Air District Name: BA
SIC Code: 3672
Air District Name: BAY AREA AQMD
Community Health Air Pollution Info System: Not reported
Consolidated Emission Reporting Rule: Not reported
Total Organic Hydrocarbon Gases Tons/Yr: 0.192484831
Reactive Organic Gases Tons/Yr: 0.0769939324
Carbon Monoxide Emissions Tons/Yr: Not reported
NOX - Oxides of Nitrogen Tons/Yr: Not reported
SOX - Oxides of Sulphur Tons/Yr: Not reported
Particulate Matter Tons/Yr: Not reported
Part. Matter 10 Micrometers and Smlr Tons/Yr:Not reported

Name: FLEX INTERCONNECT TECHNOLOGIES
Address: 1603 WATSON COURT
City,State,Zip: MILPITAS, CA 95035
Year: 2017
County Code: 43
Air Basin: SF
Facility ID: 16087
Air District Name: BA
SIC Code: 3672
Air District Name: BAY AREA AQMD
Community Health Air Pollution Info System: Not reported
Consolidated Emission Reporting Rule: Not reported
Total Organic Hydrocarbon Gases Tons/Yr: 0.192484831
Reactive Organic Gases Tons/Yr: 0.0769939324
Carbon Monoxide Emissions Tons/Yr: Not reported
NOX - Oxides of Nitrogen Tons/Yr: Not reported
SOX - Oxides of Sulphur Tons/Yr: Not reported
Particulate Matter Tons/Yr: Not reported
Part. Matter 10 Micrometers and Smlr Tons/Yr:Not reported

Name: FLEX INTERCONNECT TECHNOLOGIES
Address: 1603 WATSON COURT
City,State,Zip: MILPITAS, CA 95035
Year: 2018
County Code: 43
Air Basin: SF

Map ID
Direction
Distance
Elevation

MAP FINDINGS

Site

Database(s)

EDR ID Number
EPA ID Number

FLEX INCTERCONNECT (Continued)

1001231364

Facility ID: 16087
Air District Name: BA
SIC Code: 3672
Air District Name: BAY AREA AQMD
Community Health Air Pollution Info System: Not reported
Consolidated Emission Reporting Rule: Not reported
Total Organic Hydrocarbon Gases Tons/Yr: 0.472566618
Reactive Organic Gases Tons/Yr: 0.1890266472
Carbon Monoxide Emissions Tons/Yr: Not reported
NOX - Oxides of Nitrogen Tons/Yr: Not reported
SOX - Oxides of Sulphur Tons/Yr: Not reported
Particulate Matter Tons/Yr: Not reported
Part. Matter 10 Micrometers and Smlr Tons/Yr: Not reported

NPDES:

Name: FLEX INTERCONNECT TECHNOLOGIES
Address: 1603 WATSON COURT
City,State,Zip: MILPITAS, CA 95035
Facility Status: Active
NPDES Number: CAS000001
Region: 2
Agency Number: 0
Regulatory Measure ID: 435948
Place ID: Not reported
Order Number: 97-03-DWQ
WDID: 2 43I024145
Regulatory Measure Type: Enrollee
Program Type: Industrial
Adoption Date Of Regulatory Measure: Not reported
Effective Date Of Regulatory Measure: 03/18/2013
Termination Date Of Regulatory Measure: Not reported
Expiration Date Of Regulatory Measure: Not reported
Discharge Address: 1603 Watson Court
Discharge Name: Flex Interconnect Technologies
Discharge City: Milpitas
Discharge State: California
Discharge Zip: 95035
Status: Not reported
Status Date: Not reported
Operator Name: Not reported
Operator Address: Not reported
Operator City: Not reported
Operator State: Not reported
Operator Zip: Not reported

NPDES as of 03/2018:

NPDES Number: Not reported
Status: Not reported
Agency Number: Not reported
Region: 2
Regulatory Measure ID: 435948
Order Number: Not reported
Regulatory Measure Type: Industrial
Place ID: Not reported
WDID: 2 43I024145
Program Type: Not reported
Adoption Date Of Regulatory Measure: Not reported

Map ID
Direction
Distance
Elevation

MAP FINDINGS

Site

Database(s)

EDR ID Number
EPA ID Number

FLEX INCTERCONNECT (Continued)

1001231364

Effective Date Of Regulatory Measure: Not reported
Expiration Date Of Regulatory Measure: Not reported
Termination Date Of Regulatory Measure: Not reported
Discharge Name: Not reported
Discharge Address: Not reported
Discharge City: Not reported
Discharge State: Not reported
Discharge Zip: Not reported
Received Date: 03/18/2013
Processed Date: 03/18/2013
Status: Active
Status Date: 03/18/2013
Place Size: 12675
Place Size Unit: SqFt
Contact: Dean Matsuo
Contact Title: Vice President
Contact Phone: 408-635-3553
Contact Phone Ext: Not reported
Contact Email: dean@fit4flex.com
Operator Name: Flex Interconnect Technologies
Operator Address: 1603 Watson Court
Operator City: Milpitas
Operator State: California
Operator Zip: 95035
Operator Contact: Dean Matsuo
Operator Contact Title: Vice President
Operator Contact Phone: 408-635-3553
Operator Contact Phone Ext: Not reported
Operator Contact Email: dea@fit4flex.com
Operator Type: Private Business
Developer: Not reported
Developer Address: Not reported
Developer City: Not reported
Developer State: California
Developer Zip: Not reported
Developer Contact: Not reported
Developer Contact Title: Not reported
Constype Linear Utility Ind: Not reported
Emergency Phone: 408-888-0058
Emergency Phone Ext: Not reported
Constype Above Ground Ind: Not reported
Constype Below Ground Ind: Not reported
Constype Cable Line Ind: Not reported
Constype Comm Line Ind: Not reported
Constype Commercial Ind: Not reported
Constype Electrical Line Ind: Not reported
Constype Gas Line Ind: Not reported
Constype Industrial Ind: Not reported
Constype Other Description: Not reported
Constype Other Ind: Not reported
Constype Recons Ind: Not reported
Constype Residential Ind: Not reported
Constype Transport Ind: Not reported
Constype Utility Description: Not reported
Constype Utility Ind: Not reported
Constype Water Sewer Ind: Not reported
Dir Discharge Uswater Ind: N

Map ID
Direction
Distance
Elevation

MAP FINDINGS

Site

Database(s)

EDR ID Number
EPA ID Number

FLEX INCTERCONNECT (Continued)

1001231364

Receiving Water Name: Berryessa Creek
Certifier: Dean Matsuo
Certifier Title: Vice President
Certification Date: 18-MAY-15
Primary Sic: 3672-Printed Circuit Boards
Secondary Sic: Not reported
Tertiary Sic: Not reported

NPDES Number: CAS000001
Status: Active
Agency Number: 0
Region: 2
Regulatory Measure ID: 435948
Order Number: 97-03-DWQ
Regulatory Measure Type: Enrollee
Place ID: Not reported
WDID: 2 43I024145
Program Type: Industrial
Adoption Date Of Regulatory Measure: Not reported
Effective Date Of Regulatory Measure: 03/18/2013
Expiration Date Of Regulatory Measure: Not reported
Termination Date Of Regulatory Measure: Not reported
Discharge Name: Flex Interconnect Technologies
Discharge Address: 1603 Watson Court
Discharge City: Milpitas
Discharge State: California
Discharge Zip: 95035
Received Date: Not reported
Processed Date: Not reported
Status: Not reported
Status Date: Not reported
Place Size: Not reported
Place Size Unit: Not reported
Contact: Not reported
Contact Title: Not reported
Contact Phone: Not reported
Contact Phone Ext: Not reported
Contact Email: Not reported
Operator Name: Not reported
Operator Address: Not reported
Operator City: Not reported
Operator State: Not reported
Operator Zip: Not reported
Operator Contact: Not reported
Operator Contact Title: Not reported
Operator Contact Phone: Not reported
Operator Contact Phone Ext: Not reported
Operator Contact Email: Not reported
Operator Type: Not reported
Developer: Not reported
Developer Address: Not reported
Developer City: Not reported
Developer State: Not reported
Developer Zip: Not reported
Developer Contact: Not reported
Developer Contact Title: Not reported
Constype Linear Utility Ind: Not reported

Map ID
Direction
Distance
Elevation

MAP FINDINGS

Site

Database(s)

EDR ID Number
EPA ID Number

FLEX INCTERCONNECT (Continued)

1001231364

Emergency Phone: Not reported
Emergency Phone Ext: Not reported
Constype Above Ground Ind: Not reported
Constype Below Ground Ind: Not reported
Constype Cable Line Ind: Not reported
Constype Comm Line Ind: Not reported
Constype Commercial Ind: Not reported
Constype Electrical Line Ind: Not reported
Constype Gas Line Ind: Not reported
Constype Industrial Ind: Not reported
Constype Other Description: Not reported
Constype Other Ind: Not reported
Constype Recons Ind: Not reported
Constype Residential Ind: Not reported
Constype Transport Ind: Not reported
Constype Utility Description: Not reported
Constype Utility Ind: Not reported
Constype Water Sewer Ind: Not reported
Dir Discharge Uswater Ind: Not reported
Receiving Water Name: Not reported
Certifier: Not reported
Certifier Title: Not reported
Certification Date: Not reported
Primary Sic: Not reported
Secondary Sic: Not reported
Tertiary Sic: Not reported

Name: FLEX INTERCONNECT TECHNOLOGIES
Address: 1603 WATSON COURT
City,State,Zip: MILPITAS, CA 95035
Facility Status: Not reported
NPDES Number: Not reported
Region: Not reported
Agency Number: Not reported
Regulatory Measure ID: Not reported
Place ID: Not reported
Order Number: Not reported
WDID: 2 431024145
Regulatory Measure Type: Industrial
Program Type: Not reported
Adoption Date Of Regulatory Measure: Not reported
Effective Date Of Regulatory Measure: Not reported
Termination Date Of Regulatory Measure: Not reported
Expiration Date Of Regulatory Measure: Not reported
Discharge Address: Not reported
Discharge Name: Not reported
Discharge City: Not reported
Discharge State: Not reported
Discharge Zip: Not reported
Status: Active
Status Date: 03/18/2013
Operator Name: Flex Interconnect Technologies
Operator Address: 1603 Watson Court
Operator City: Milpitas
Operator State: California
Operator Zip: 95035

Map ID
Direction
Distance
Elevation

MAP FINDINGS

Site

Database(s)

EDR ID Number
EPA ID Number

FLEX INCTERCONNECT (Continued)

1001231364

NPDES as of 03/2018:

NPDES Number:	Not reported
Status:	Not reported
Agency Number:	Not reported
Region:	2
Regulatory Measure ID:	435948
Order Number:	Not reported
Regulatory Measure Type:	Industrial
Place ID:	Not reported
WDID:	2 43I024145
Program Type:	Not reported
Adoption Date Of Regulatory Measure:	Not reported
Effective Date Of Regulatory Measure:	Not reported
Expiration Date Of Regulatory Measure:	Not reported
Termination Date Of Regulatory Measure:	Not reported
Discharge Name:	Not reported
Discharge Address:	Not reported
Discharge City:	Not reported
Discharge State:	Not reported
Discharge Zip:	Not reported
Received Date:	03/18/2013
Processed Date:	03/18/2013
Status:	Active
Status Date:	03/18/2013
Place Size:	12675
Place Size Unit:	SqFt
Contact:	Dean Matsuo
Contact Title:	Vice President
Contact Phone:	408-635-3553
Contact Phone Ext:	Not reported
Contact Email:	dean@fit4flex.com
Operator Name:	Flex Interconnect Technologies
Operator Address:	1603 Watson Court
Operator City:	Milpitas
Operator State:	California
Operator Zip:	95035
Operator Contact:	Dean Matsuo
Operator Contact Title:	Vice President
Operator Contact Phone:	408-635-3553
Operator Contact Phone Ext:	Not reported
Operator Contact Email:	dea@fit4flex.com
Operator Type:	Private Business
Developer:	Not reported
Developer Address:	Not reported
Developer City:	Not reported
Developer State:	California
Developer Zip:	Not reported
Developer Contact:	Not reported
Developer Contact Title:	Not reported
Constype Linear Utility Ind:	Not reported
Emergency Phone:	408-888-0058
Emergency Phone Ext:	Not reported
Constype Above Ground Ind:	Not reported
Constype Below Ground Ind:	Not reported
Constype Cable Line Ind:	Not reported
Constype Comm Line Ind:	Not reported
Constype Commercial Ind:	Not reported

Map ID
Direction
Distance
Elevation

MAP FINDINGS

Site

Database(s)

EDR ID Number
EPA ID Number

FLEX INCTERCONNECT (Continued)

1001231364

Constype Electrical Line Ind:	Not reported
Constype Gas Line Ind:	Not reported
Constype Industrial Ind:	Not reported
Constype Other Description:	Not reported
Constype Other Ind:	Not reported
Constype Recons Ind:	Not reported
Constype Residential Ind:	Not reported
Constype Transport Ind:	Not reported
Constype Utility Description:	Not reported
Constype Utility Ind:	Not reported
Constype Water Sewer Ind:	Not reported
Dir Discharge Uswater Ind:	N
Receiving Water Name:	Berryessa Creek
Certifier:	Dean Matsuo
Certifier Title:	Vice President
Certification Date:	18-MAY-15
Primary Sic:	3672-Printed Circuit Boards
Secondary Sic:	Not reported
Tertiary Sic:	Not reported
NPDES Number:	CAS000001
Status:	Active
Agency Number:	0
Region:	2
Regulatory Measure ID:	435948
Order Number:	97-03-DWQ
Regulatory Measure Type:	Enrollee
Place ID:	Not reported
WDID:	2 43I024145
Program Type:	Industrial
Adoption Date Of Regulatory Measure:	Not reported
Effective Date Of Regulatory Measure:	03/18/2013
Expiration Date Of Regulatory Measure:	Not reported
Termination Date Of Regulatory Measure:	Not reported
Discharge Name:	Flex Interconnect Technologies
Discharge Address:	1603 Watson Court
Discharge City:	Milpitas
Discharge State:	California
Discharge Zip:	95035
Received Date:	Not reported
Processed Date:	Not reported
Status:	Not reported
Status Date:	Not reported
Place Size:	Not reported
Place Size Unit:	Not reported
Contact:	Not reported
Contact Title:	Not reported
Contact Phone:	Not reported
Contact Phone Ext:	Not reported
Contact Email:	Not reported
Operator Name:	Not reported
Operator Address:	Not reported
Operator City:	Not reported
Operator State:	Not reported
Operator Zip:	Not reported
Operator Contact:	Not reported
Operator Contact Title:	Not reported

Map ID
Direction
Distance
Elevation

MAP FINDINGS

Site

Database(s)

EDR ID Number
EPA ID Number

FLEX INCTERCONNECT (Continued)

1001231364

Operator Contact Phone: Not reported
Operator Contact Phone Ext: Not reported
Operator Contact Email: Not reported
Operator Type: Not reported
Developer: Not reported
Developer Address: Not reported
Developer City: Not reported
Developer State: Not reported
Developer Zip: Not reported
Developer Contact: Not reported
Developer Contact Title: Not reported
Constype Linear Utility Ind: Not reported
Emergency Phone: Not reported
Emergency Phone Ext: Not reported
Constype Above Ground Ind: Not reported
Constype Below Ground Ind: Not reported
Constype Cable Line Ind: Not reported
Constype Comm Line Ind: Not reported
Constype Commercial Ind: Not reported
Constype Electrical Line Ind: Not reported
Constype Gas Line Ind: Not reported
Constype Industrial Ind: Not reported
Constype Other Description: Not reported
Constype Other Ind: Not reported
Constype Recons Ind: Not reported
Constype Residential Ind: Not reported
Constype Transport Ind: Not reported
Constype Utility Description: Not reported
Constype Utility Ind: Not reported
Constype Water Sewer Ind: Not reported
Dir Discharge Uswater Ind: Not reported
Receiving Water Name: Not reported
Certifier: Not reported
Certifier Title: Not reported
Certification Date: Not reported
Primary Sic: Not reported
Secondary Sic: Not reported
Tertiary Sic: Not reported

Name: FLEX INTERCONNECT TECHNOLOGIES
Address: 1603 WATSON COURT
City,State,Zip: MILPITAS, CA 95035
Facility Status: Not reported
NPDES Number: Not reported
Region: Not reported
Agency Number: Not reported
Regulatory Measure ID: Not reported
Place ID: Not reported
Order Number: Not reported
WDID: Not reported
Regulatory Measure Type: Industrial
Program Type: Not reported
Adoption Date Of Regulatory Measure: Not reported
Effective Date Of Regulatory Measure: Not reported
Termination Date Of Regulatory Measure: Not reported
Expiration Date Of Regulatory Measure: Not reported

Map ID
Direction
Distance
Elevation

MAP FINDINGS

Site

Database(s)

EDR ID Number
EPA ID Number

FLEX INCTERCONNECT (Continued)

1001231364

Discharge Address: Not reported
Discharge Name: Not reported
Discharge City: Not reported
Discharge State: Not reported
Discharge Zip: Not reported
Status: Returned
Status Date: 06/28/2016
Operator Name: FLEXINTERCONNECT
Operator Address: Not reported
Operator City: Not reported
Operator State: Not reported
Operator Zip: Not reported

WDS:

Name: SOUTH VALLEY CIRCUITS INC
Address: 1603 Watson Ct
City: MILPITAS
Facility ID: San Francisco Bay 43I015237
Facility Type: Industrial - Facility that treats and/or disposes of liquid or semisolid wastes from any servicing, producing, manufacturing or processing operation of whatever nature, including mining, gravel washing, geothermal operations, air conditioning, ship building and repairing, oil production, storage and disposal operations, water pumping.
Facility Status: Active - Any facility with a continuous or seasonal discharge that is under Waste Discharge Requirements.
NPDES Number: CAS000001 The 1st 2 characters designate the state. The remaining 7 are assigned by the Regional Board
Subregion: 2
Facility Telephone: 4087198290
Facility Contact: RICHARD COPLEN
Agency Name: SOUTH VALLEY CIRCUITS INC
Agency Address: 1603 Watson Ct
Agency City,St,Zip: Milpitas 950356806
Agency Contact: RICHARD COPLEN
Agency Telephone: 4087198290
Agency Type: Private
SIC Code: 0
SIC Code 2: Not reported
Primary Waste Type: Not reported
Primary Waste: Not reported
Waste Type2: Not reported
Waste2: Not reported
Primary Waste Type: Not reported
Secondary Waste: Not reported
Secondary Waste Type: Not reported
Design Flow: 0
Baseline Flow: 0
Reclamation: Not reported
POTW: Not reported
Treat To Water: Minor Threat to Water Quality. A violation of a regional board order should cause a relatively minor impairment of beneficial uses compared to a major or minor threat. Not: All nurds without a TTWQ will be considered a minor threat to water quality unless coded at a higher Level. A Zero (0) may be used to code those NURDS that are found to represent no threat to water quality.
Complexity: Category C - Facilities having no waste treatment systems, such as

Map ID
Direction
Distance
Elevation

MAP FINDINGS

Site

Database(s)

EDR ID Number
EPA ID Number

FLEX INCTERCONNECT (Continued)

1001231364

cooling water dischargers or those who must comply through best management practices, facilities with passive waste treatment and disposal systems, such as septic systems with subsurface disposal, or dischargers having waste storage systems with land disposal such as dairy waste ponds.

CIWQS:

Name: SOUTH VALLEY CIRCUITS INC
Address: 1603 WATSON CT
City,State,Zip: MILPITAS, CA 95035
Agency: South Valley Circuits Inc
Agency Address: 1603 Watson Ct, Milpitas, CA 95035
Place/Project Type: Industrial - Printed Circuit Boards
SIC/NAICS: 3672
Region: 2
Program: INDSTW
Regulatory Measure Status: Terminated
Regulatory Measure Type: Storm water industrial
Order Number: 2014-0057-DWQ
WDID: 2 43I015237
NPDES Number: CAS000001
Adoption Date: 01/01/1900
Effective Date: 07/06/1999
Termination Date: 09/27/2004
Expiration/Review Date: 01/01/1900
Design Flow: Not reported
Major/Minor: Not reported
Complexity: Not reported
TTWQ: Not reported
Enforcement Actions within 5 years: 0
Violations within 5 years: 0
Latitude: 37.41186
Longitude: -121.8851

Name: FLEX INTERCONNECT TECHNOLOGIES
Address: 1603 WATSON COURT
City,State,Zip: MILPITAS, CA 95035
Agency: Flex Interconnect Technologies
Agency Address: 1603 Watson Court, Milpitas, CA 95035
Place/Project Type: Industrial - Printed Circuit Boards
SIC/NAICS: 3672
Region: 2
Program: INDSTW
Regulatory Measure Status: Active
Regulatory Measure Type: Storm water industrial
Order Number: 2014-0057-DWQ
WDID: 2 43I024145
NPDES Number: CAS000001
Adoption Date: 01/01/1900
Effective Date: 03/18/2013
Termination Date: 01/01/1900
Expiration/Review Date: 01/01/1900
Design Flow: Not reported
Major/Minor: Not reported
Complexity: Not reported
TTWQ: Not reported
Enforcement Actions within 5 years: 1

Map ID
Direction
Distance
Elevation

MAP FINDINGS

Site

Database(s)

EDR ID Number
EPA ID Number

FLEX INCTERCONNECT (Continued)

1001231364

Violations within 5 years: 1
Latitude: 37.41165
Longitude: -121.885

CERS:

Name: FLEX INTERCONNECT TECHNOLOGIES INC
Address: 1603 WATSON CT
City,State,Zip: MILPITAS, CA 95035
Site ID: 392761
CERS ID: 10346620
CERS Description: Chemical Storage Facilities

Violations:

Site ID: 392761
Site Name: FLEX INTERCONNECT TECHNOLOGIES INC
Violation Date: 02-12-2020
Citation: HSC 6.95 25508(a)(1) - California Health and Safety Code, Chapter 6.95, Section(s) 25508(a)(1)

Violation Description: Failure to complete and electronically submit a site map with all required content.

Violation Notes: Returned to compliance on 03/09/2020. The site map most recently electronically submitted on 1-17-2019 fails to identify the following required elements: North orientation (currently pointing east)
Hazardous material handling and storage areas

Violation Division: Santa Clara County Environmental Health
Violation Program: HMRRP
Violation Source: CERS

Site ID: 392761
Site Name: FLEX INTERCONNECT TECHNOLOGIES INC
Violation Date: 02-12-2020
Citation: 22 CCR 45 67450.3(c)(9)(F) - California Code of Regulations, Title 22, Chapter 45, Section(s) 67450.3(c)(9)(F)

Violation Description: Failure of generator to obtain assessment or reassessment every five (5) years or the remaining service life of the tank system, as stated in the engineer's assessment, whichever is less. This assessment applies to onground or aboveground tank systems containing only non-RCRA hazardous wastes generated onsite, and tank systems authorized under Permit-by-Rule, Conditional Authorization, and Conditional Exemption or for a small quantity generator onground or aboveground tank systems containing RCRA hazardous wastes generated onsite.

Violation Notes: Returned to compliance on 03/09/2020. Facility failed to ensure the treatment system and ancillary equipment is assessed by an engineer every 5 years. Most recent engineering assessment was performed on 12-11-2014.

Violation Division: Santa Clara County Environmental Health
Violation Program: PBR
Violation Source: CERS

Site ID: 392761
Site Name: FLEX INTERCONNECT TECHNOLOGIES INC
Violation Date: 11-12-2014
Citation: 22 CCR 45 67450.3(c)(2) - California Code of Regulations, Title 22, Chapter 45, Section(s) 67450.3(c)(2)

Violation Description: Failure to submit to the CUPA and the Department an amended notification at least 30 days after a change has occurred.

Map ID
Direction
Distance
Elevation

MAP FINDINGS

Site

Database(s)

EDR ID Number
EPA ID Number

FLEX INCTERCONNECT (Continued)

1001231364

Violation Notes: Returned to compliance on 12/16/2014. Facility needs to correct the following information on the 2-20-2014 Tiered permitting submission on the California Environmental Reporting System (CERS): *Facility reported 3 treatment units when there should only be one unit listed. *On the unit page, do not mark "yes" for "treatment in elementary neutralization units" or "treatment in a totally enclosed treatment facility" *Residual Management should include the filter cake. *In addition to section 2, the Waste and Treatment Process Combinations should include section 4 "Physical processes which change only the physical properties of the waste such as grinding, shredding, crushing, or compacting" in lieu of section 6.

Violation Division: Santa Clara County Environmental Health
Violation Program: PBR
Violation Source: CERS

Site ID: 392761
Site Name: FLEX INTERCONNECT TECHNOLOGIES INC
Violation Date: 09-22-2017
Citation: HSC 6.95 25508.1(a)-(f) - California Health and Safety Code, Chapter 6.95, Section(s) 25508.1(a)-(f)

Violation Description: Failure to electronically update business plan within 30 days of any one of the following events: A 100 percent or more increase in the quantity of a previously disclosed material. Any handling of a previously undisclosed hazardous materials at or above reportable quantities. A change of business address, business ownership, or business name. A substantial change in the handler's operations that requires modification to any portion of the business plan.

Violation Notes: Not reported
Violation Division: Milpitas City Fire Department
Violation Program: HMRRP
Violation Source: CERS

Site ID: 392761
Site Name: FLEX INTERCONNECT TECHNOLOGIES INC
Violation Date: 11-12-2014
Citation: 22 CCR 12 66262.34(f) - California Code of Regulations, Title 22, Chapter 12, Section(s) 66262.34(f)

Violation Description: Failure to properly label hazardous waste accumulation containers with the following requirements: "Hazardous Waste", name and address of the generator, physical and chemical characteristics of the Hazardous Waste, and starting accumulation date.

Violation Notes: Returned to compliance on 12/16/2014. Observed the following containers of hazardous waste inadequately marked: 1x1 l bottle of aqueous copper waste from lab operations - marked as "waste to WT unit" 1x filter press waste - accumulation start date stating "to be emptied when full"

Violation Division: Santa Clara County Environmental Health
Violation Program: HW
Violation Source: CERS

Site ID: 392761
Site Name: FLEX INTERCONNECT TECHNOLOGIES INC
Violation Date: 08-11-2014
Citation: HSC 6.95 25505(a)(4) - California Health and Safety Code, Chapter 6.95, Section(s) 25505(a)(4)

Violation Description: Failure to provide initial and annual training to all employees in safety procedures in the event of a release or threatened release of a

Map ID
Direction
Distance
Elevation

MAP FINDINGS

Site

Database(s)

EDR ID Number
EPA ID Number

FLEX INCTERCONNECT (Continued)

1001231364

Violation Notes: hazardous material or failure to document and maintain training records for a minimum of three years.
Violation Division: Returned to compliance on 09/08/2014.
Violation Program: Milpitas City Fire Department
Violation Source: HMRRP
CERS

Site ID: 392761
Site Name: FLEX INTERCONNECT TECHNOLOGIES INC
Violation Date: 11-12-2014
Citation: HSC 6.5 25189.5(a) - California Health and Safety Code, Chapter 6.5, Section(s) 25189.5(a)
Violation Description: Failure to properly dispose of hazardous waste at an authorized location.
Violation Notes: Returned to compliance on 12/16/2014. Per the General Manager, Nitin Desai, off spec, expired, or unwanted solvents are opened and allowed to evaporate into the environment. Passive evaporation is a form of thermal treatment and is not allowed as a method of solvent disposal. Collect and containerize all hazardous waste that is not suitable for the treatment system. Arrange for proper disposal via a licensed transportation and disposal contractor.
Violation Division: Santa Clara County Environmental Health
Violation Program: HW
Violation Source: CERS

Site ID: 392761
Site Name: FLEX INTERCONNECT TECHNOLOGIES INC
Violation Date: 11-12-2014
Citation: 22 CCR 45 67450.3(c)(7) - California Code of Regulations, Title 22, Chapter 45, Section(s) 67450.3(c)(7)
Violation Description: Failure to permanently mark the exterior of each Fixed TU with the name of the person which owns or operates the FTU, facility identification number and an individual serial number.
Violation Notes: Returned to compliance on 12/16/2014. Observed 2 fixed treatment units that did not have sufficient marking on the exterior of the unit. Facility has marked the fixed treatment units with the facility name and Federal EPA ID # but is lacking a unit ID. Ensure markings are visible at all times.
Violation Division: Santa Clara County Environmental Health
Violation Program: PBR
Violation Source: CERS

Site ID: 392761
Site Name: FLEX INTERCONNECT TECHNOLOGIES INC
Violation Date: 11-14-2017
Citation: 22 CCR 45 67450.3(c)(8) - California Code of Regulations, Title 22, Chapter 45, Section(s) 67450.3(c)(8)
Violation Description: Failure to maintain the required documents, including waste analysis plan, contingency plan, training documents, Phase I Environmental Assessment, written inspections schedules, etc. at the facility where the FTU is operating and upon request make these documents available to the authorized agency, DTSC, the CUPA, or EPA, or local government agency.
Violation Notes: Returned to compliance on 03/19/2018. Plan states a composite samples is taken and analyzed for the metals and pH. Facility personnel confirmed that this is not being done. Address what types of wastes are going to the treatment system (eg pH ranges, types of metals,

Map ID
Direction
Distance
Elevation

MAP FINDINGS

Site

Database(s)

EDR ID Number
EPA ID Number

FLEX INCTERCONNECT (Continued)

1001231364

oxidizers etc) Facility generates waste microetch (Sodium monopersulfate) with sulfuric acid in a 55 gal drum which is then emptied into the treatment system. Facility is unsure as to the oxidizing potential of this waste and whether or not it is a regulated oxidizer as defined in 261.21(a)(4). Starch iodide test strip test was positive. REPEAT VIOLATION FROM INSPECTION ON 11-12-2014.

Violation Division: Santa Clara County Environmental Health
Violation Program: PBR
Violation Source: CERS

Site ID: 392761
Site Name: FLEX INTERCONNECT TECHNOLOGIES INC
Violation Date: 11-14-2017
Citation: 22 CCR 45 67450.3(c)(9)(F) - California Code of Regulations, Title 22, Chapter 45, Section(s) 67450.3(c)(9)(F)

Violation Description: Failure of generator to obtain assessment or reassessment every five (5) years or the remaining service life of the tank system, as stated in the engineer's assessment, whichever is less. This assessment applies to onground or aboveground tank systems containing only non-RCRA hazardous wastes generated onsite, and tank systems authorized under Permit-by-Rule, Conditional Authorization, and Conditional Exemption or for a small quantity generator onground or aboveground tank systems containing RCRA hazardous wastes generated onsite.

Violation Notes: Returned to compliance on 03/19/2018. Facility unable to provide documentation of the written tank & treatment system assessment at time of inspection. REPEAT VIOLATION FROM INSPECTION ON 11-12-2014.

Violation Division: Santa Clara County Environmental Health
Violation Program: PBR
Violation Source: CERS

Site ID: 392761
Site Name: FLEX INTERCONNECT TECHNOLOGIES INC
Violation Date: 08-11-2014
Citation: HSC 6.95 25507 - California Health and Safety Code, Chapter 6.95, Section(s) 25507

Violation Description: Failure to adequately establish and implement a business plan when storing/handling a hazardous material at or above reportable quantities.

Violation Notes: Returned to compliance on 09/12/2014.

Violation Division: Milpitas City Fire Department
Violation Program: HMRRP
Violation Source: CERS

Site ID: 392761
Site Name: FLEX INTERCONNECT TECHNOLOGIES INC
Violation Date: 11-14-2017
Citation: HSC 6.5 Multiple - California Health and Safety Code, Chapter 6.5, Section(s) Multiple

Violation Description: RCRA Large Quantity Generator Program - Operations/Maintenance - General

Violation Notes: Returned to compliance on 03/19/2018. Observed multiple pieces of universal (waste electronic waste) located in the outside yard that was not marked. REPEAT VIOLATION FROM INSPECTION ON 11-12-2014.

Violation Division: Santa Clara County Environmental Health
Violation Program: HWLQG
Violation Source: CERS

Map ID
Direction
Distance
Elevation

MAP FINDINGS

Site

Database(s)

EDR ID Number
EPA ID Number

FLEX INCTERCONNECT (Continued)

1001231364

Site ID: 392761
Site Name: FLEX INTERCONNECT TECHNOLOGIES INC
Violation Date: 11-12-2014
Citation: 22 CCR 15 66265.16 - California Code of Regulations, Title 22, Chapter 15, Section(s) 66265.16
Violation Description: Failure to provide employees within the first six months after the date of their employment, or assignment to the facility, or to work unsupervised, or to a new position at a facility with hazardous waste training to ensure employees are competent in the following areas: hazardous waste management procedures (including contingency plan implementation) relevant to the positions in which they are employed, emergency response and emergency equipment, and procedures for using, inspecting, repairing, and replacing facility emergency and monitoring equipment. In addition, the owner/operator shall ensure facility personnel take part in an annual review of the initial training and training records training records on current personnel shall be kept until closure of the facility. Training records on former employees shall be kept for at least three years from the date the employee last worked at the facility. The records shall include the following: the job title for each position at the facility related to hazardous waste management, and the name of the employee filling each job; a written job description for each position, duties of facility personnel assigned to each position, and a written description of the type and amount of both introductory and continuing training that will be given to each person filling a position.
Violation Notes: Returned to compliance on 12/16/2014. While facility presented some training documentation, it is not sufficient to fulfill the requirements of a large quantity generator. See requirements below.
Violation Division: Santa Clara County Environmental Health
Violation Program: HW
Violation Source: CERS

Site ID: 392761
Site Name: FLEX INTERCONNECT TECHNOLOGIES INC
Violation Date: 11-14-2017
Citation: 22 CCR 15 66265.16 - California Code of Regulations, Title 22, Chapter 15, Section(s) 66265.16
Violation Description: Failure to provide employees with hazardous waste training program of class room instructions or on-the-job training within the first six months after the date of their employment or assignment to a facility, or to a new position at a facility and annually thereafter. Training records on current personnel shall be kept until closure of the facility and for former employees the record shall be kept for at least three years from the date the employee last worked at the facility. The records shall include the following: the job title for each position at the facility related to hazardous waste management, and the name of the employee filling each job; a written job description for each position, duties of facility personnel assigned to each position, and a written description of the type and amount of both introductory and continuing training that will be given to each person filling a position.
Violation Notes: Returned to compliance on 03/19/2018. Facility personnel are not receiving annual training in hazardous waste management. Last training date observed was february 2016. REPEAT VIOLATION FROM INSPECTION ON 11-12-2014.
Violation Division: Santa Clara County Environmental Health
Violation Program: HWLQG

Map ID
Direction
Distance
Elevation

MAP FINDINGS

Site

Database(s)

EDR ID Number
EPA ID Number

FLEX INCTERCONNECT (Continued)

1001231364

Violation Source: CERS

Site ID: 392761
Site Name: FLEX INTERCONNECT TECHNOLOGIES INC
Violation Date: 11-12-2014
Citation: 22 CCR 23 66273.34 - California Code of Regulations, Title 22, Chapter 23, Section(s) 66273.34

Violation Description: Failure to properly label the following categories of universal waste as: 1) Each batteries or the container in which the batteries are contained as "Universal Waste-Battery(ies)". 2) Each mercury-containing equipment or the container in which the mercury-containing equipment is contained as "Universal Waste -Mercury-Containing Equipment". 3) Each Florescent lamp or the container or package in which the lamps are contained as "Universal Waste-Lamp(s)". 4) Each electronic devices or the container or pallet in or on which the electronic devices are contained as "Universal Waste-Electronic Device(s)". 5) Each CRTs or the container or pallet in or on which the CRTs are contained as "Universal Waste-CRT(s)". 6) A container of CRT glass shall be labeled or marked clearly with the following phrase: "Universal Waste-CRT glass". 7) In lieu of labeling individual electronic devices, CRTs, and/or containers of CRT glass pursuant to subsections d) through f) of this section, a universal waste handler may combine, package, and accumulate those universal wastes in appropriate containers or within a designated area demarcated by boundaries that are clearly labeled with the applicable portion(s) of the following phrase: "Universal Waste-Electronic Device(s)/Universal Waste - CRT(s)/Universal Waste-CRT Glass".

Violation Notes: Returned to compliance on 12/16/2014. Observed 1 computer monitor located in outside yard that lacked any universal waste labeling.

Violation Division: Santa Clara County Environmental Health
Violation Program: HW
Violation Source: CERS

Site ID: 392761
Site Name: FLEX INTERCONNECT TECHNOLOGIES INC
Violation Date: 11-12-2014
Citation: 22 CCR 45 67450.3(c)(8) - California Code of Regulations, Title 22, Chapter 45, Section(s) 67450.3(c)(8)

Violation Description: Failure to maintain, reproduce, and provide the following documents at the facility where the FTU is operating: 1) The waste analysis plan for the treatment operation; 2) The written inspection schedule; 3) All training documents; 4) The contingency plan; 5) A copy of the most recent treatment notification and a copy of the most recent acknowledgement received from the Department, CUPA or authorized agency; 6) A copy of any local Air District permit and other permits required for the operation of the FTU; 7) A copy of the closure plan; 8) A copy of documents related to the environmental investigation and any cleanup, abatement or other necessary remedial action taken; and 9) Documentation of any convictions, judgments, settlements, or orders resulting from any action by any local, State, or federal environmental or public health enforcement agency concerning the operation of the facility within the last three years, as the documents would be available under the California Public Records Act.

Violation Notes: Returned to compliance on 12/16/2014. Facility is not following any inspection schedule in regards to the Hazardous Waste Treatment System. Under former ownership, a written inspection schedule had been developed but is no longer being adhered to.

Map ID
Direction
Distance
Elevation

MAP FINDINGS

Site

Database(s)

EDR ID Number
EPA ID Number

FLEX INCTERCONNECT (Continued)

1001231364

Violation Division: Santa Clara County Environmental Health
Violation Program: PBR
Violation Source: CERS

Site ID: 392761
Site Name: FLEX INTERCONNECT TECHNOLOGIES INC
Violation Date: 11-14-2017
Citation: 22 CCR 12 66262.34(f) - California Code of Regulations, Title 22, Chapter 12, Section(s) 66262.34(f)
Violation Description: Failure to properly label hazardous waste accumulation containers with the following requirements: "Hazardous Waste", name and address of the generator, physical and chemical characteristics of the Hazardous Waste, and starting accumulation date.
Violation Notes: Returned to compliance on 03/19/2018. The following containers of hazardous waste were unmarked or insufficiently marked: 1x1L container of aqueous copper waste from the lab marked - no contents, marked as "to waste treatment when full". Marked. REPEAT VIOLATION FROM INSPECTION ON 11-12-2014. 1xcubic yard box of filter cake - no physical state. Marked. 1X55gal nitric acid stripping waste - no physical state or statement of hazard. marked.

Violation Division: Santa Clara County Environmental Health
Violation Program: HWLQG
Violation Source: CERS

Site ID: 392761
Site Name: FLEX INTERCONNECT TECHNOLOGIES INC
Violation Date: 02-12-2020
Citation: 22 CCR 12 66262.23(a) - California Code of Regulations, Title 22, Chapter 12, Section(s) 66262.23(a)
Violation Description: Failure to properly complete the Uniform Hazardous Waste Manifest.
Violation Notes: Returned to compliance on 03/09/2020. Observed multiple uniform hazardous waste manifests that were inaccurately completed due to failure to include an "RQ" when applicable. For examples see the following manifests: Manifest #020642226JJK shipped on 1-15-2020: Line 1 ships greater than 100 lbs/container of hazardous waste oxidizer with a D001 waste code (no listings), but does not include an RQ. Line 2 ships greater than 100 lbs/container of hazardous waste alkaline etch with ammonium hydroxide (per CERS) and a D002 waste code (no listings), but does not include an RQ. Line 3 ships greater than 100 lbs/container of hazardous waste copper chloride solution with hydrochloric acid and a D002 waste code (no listings), but does not include an RQ. Manifest #021042969JJK shipped on 11-25-2019: Line 1 ships greater than 10 lbs/container of hazardous waste filter cake (F006), but does not include an RQ. Send in correction letters for all manifests that do not include an RQ when required. [Truncated]

Violation Division: Santa Clara County Environmental Health
Violation Program: HWLQG
Violation Source: CERS

Site ID: 392761
Site Name: FLEX INTERCONNECT TECHNOLOGIES INC
Violation Date: 11-12-2014
Citation: HSC 6.5 Multiple - California Health and Safety Code, Chapter 6.5, Section(s) Multiple
Violation Description: Tiered Permitting Program - Administration/Documentation - General
Violation Notes: Returned to compliance on 12/16/2014. The most recent tank assessment provided was from July 14th, 1999. Perform a tank assessment of the

Map ID
Direction
Distance
Elevation

MAP FINDINGS

Site

Database(s)

EDR ID Number
EPA ID Number

FLEX INCTERCONNECT (Continued)

1001231364

Violation Division: hazardous waste tank and treatment system, including any ancillary equipment/piping.
Violation Program: Santa Clara County Environmental Health
Violation Source: PBR
CERS

Site ID: 392761
Site Name: FLEX INTERCONNECT TECHNOLOGIES INC
Violation Date: 11-12-2014
Citation: 22 CCR 15 66265.14 - California Code of Regulations, Title 22, Chapter 15, Section(s) 66265.14
Violation Description: Failure to provide either a posted sign stating "Danger Hazardous Waste Area - Keep Out" or to provide one of the following means of security to the active hazardous waste portion of the facility: 1) A 24-hour surveillance system (e.g., television monitoring or surveillance by guards or facility personnel) which continuously monitors and controls entry; or 2) A) An artificial or natural barrier (e.g., a fence in good repair or a fence combined with a cliff), which completely surrounds area; and B) A means to control entry, at all times, through the gates or other entrances (e.g., an attendant, television monitors, locked entrance, or controlled roadway access to the facility).
Violation Notes: Returned to compliance on 12/16/2014. Facility has 24 hour surveillance but has not posted appropriate warning signs.
Violation Division: Santa Clara County Environmental Health
Violation Program: PBR
Violation Source: CERS

Site ID: 392761
Site Name: FLEX INTERCONNECT TECHNOLOGIES INC
Violation Date: 09-12-2014
Citation: HSC 6.95 25508.2 - California Health and Safety Code, Chapter 6.95, Section(s) 25508.2
Violation Description: Failure to annually review and electronically certify that the business plan is complete, accurate, and up-to-date.
Violation Notes: Returned to compliance on 11/13/2014.
Violation Division: Milpitas City Fire Department
Violation Program: HMRRP
Violation Source: CERS

Site ID: 392761
Site Name: FLEX INTERCONNECT TECHNOLOGIES INC
Violation Date: 11-14-2017
Citation: 22 CCR 15 66265.16 - California Code of Regulations, Title 22, Chapter 15, Section(s) 66265.16
Violation Description: Failure to provide employees with hazardous waste training program of class room instructions or on-the-job training within the first six months after the date of their employment or assignment to a facility, or to a new position at a facility and annually thereafter. Training records on current personnel shall be kept until closure of the facility and for former employees the record shall be kept for at least three years from the date the employee last worked at the facility. The records shall include the following: the job title for each position at the facility related to hazardous waste management, and the name of the employee filling each job; a written job description for each position, duties of facility personnel assigned to each position, and a written description of the type and amount of

Map ID
Direction
Distance
Elevation

MAP FINDINGS

Site

Database(s)

EDR ID Number
EPA ID Number

FLEX INCTERCONNECT (Continued)

1001231364

Violation Notes: both introductory and continuing training that will be given to each person filling a position.
Returned to compliance on 03/19/2018. Facility does not have documented training records that satisfy requirements identified below. REPEAT VIOLATION FROM INSPECTION ON 11-12-2014.

Violation Division: Santa Clara County Environmental Health
Violation Program: HWLQG
Violation Source: CERS

Site ID: 392761
Site Name: FLEX INTERCONNECT TECHNOLOGIES INC
Violation Date: 07-05-2016
Citation: HSC 6.95 25508.1(a)-(f) - California Health and Safety Code, Chapter 6.95, Section(s) 25508.1(a)-(f)

Violation Description: Failure to electronically update business plan within 30 days of any one of the following events: A 100 percent or more increase in the quantity of a previously disclosed material. Any handling of a previously undisclosed hazardous materials at or above reportable quantities. A change of business address, business ownership, or business name. A substantial change in the handler's operations that requires modification to any portion of the business plan.

Violation Notes: Not reported
Violation Division: Milpitas City Fire Department
Violation Program: HMRRP
Violation Source: CERS

Site ID: 392761
Site Name: FLEX INTERCONNECT TECHNOLOGIES INC
Violation Date: 02-12-2020
Citation: HSC 6.95 25508(a)(1) - California Health and Safety Code, Chapter 6.95, Section(s) 25508(a)(1)

Violation Description: Failure to annually review and electronically certify that the business plan is complete and accurate on or before the annual due date.

Violation Notes: Returned to compliance on 03/09/2020. Facility failed to annual certify the Hazardous Materials Business Plan (HMBP). Last submission occurred on 1-17-2019.

Violation Division: Santa Clara County Environmental Health
Violation Program: HMRRP
Violation Source: CERS

Site ID: 392761
Site Name: FLEX INTERCONNECT TECHNOLOGIES INC
Violation Date: 08-11-2014
Citation: HSC 6.95 25508.2 - California Health and Safety Code, Chapter 6.95, Section(s) 25508.2

Violation Description: Failure to annually review and electronically certify that the business plan is complete, accurate, and up-to-date.

Violation Notes: Returned to compliance on 11/13/2014.
Violation Division: Milpitas City Fire Department
Violation Program: HMRRP
Violation Source: CERS

Site ID: 392761
Site Name: FLEX INTERCONNECT TECHNOLOGIES INC
Violation Date: 11-14-2017
Citation: 22 CCR 12 66262.40(a) - California Code of Regulations, Title 22,

Map ID
Direction
Distance
Elevation

MAP FINDINGS

Site

Database(s)

EDR ID Number
EPA ID Number

FLEX INCTERCONNECT (Continued)

1001231364

Violation Description: Chapter 12, Section(s) 66262.40(a)
Failure to keep a copy of each properly signed manifest for at least three years from the date the waste was accepted by the initial transporter. The manifest signed at the time the waste was accepted for transport shall be kept until receiving a signed copy from the designated facility which received the waste.

Violation Notes: Returned to compliance on 03/19/2018. Facility unable to provide a copy of the following uniform hazardous waste manifest: 009810648FLE shipped on 12-1-2016.

Violation Division: Santa Clara County Environmental Health
Violation Program: HWLQG
Violation Source: CERS

Site ID: 392761
Site Name: FLEX INTERCONNECT TECHNOLOGIES INC
Violation Date: 11-12-2014
Citation: 22 CCR 15 66265.195(a) - California Code of Regulations, Title 22, Chapter 15, Section(s) 66265.195(a)

Violation Description: Failure of the owner or operator to conduct inspections and maintain inspection records at the facility of the following tank equipment: 1) Overfill/spill control equipment (e.g., waste-feed cutoff systems, bypass systems, and drainage systems) to ensure that it is in good working order; 2) The aboveground portions of the tank system, if any, to detect corrosion or releases of waste; 3) Data gathered from monitoring equipment and leak-detection equipment, (e.g., pressure and temperature gauges, monitoring wells) to ensure that the tank system is being operated according to its design; 4) The construction materials and the area immediately surrounding the externally accessible portion of the tank system including secondary containment structures (e.g., dikes) to detect erosion or signs of releases of hazardous waste (e.g., wet spots, dead vegetation); and 5) For uncovered tanks, the level of waste in the tank, to ensure compliance with section 66265.194(b)(3).

Violation Notes: Returned to compliance on 12/16/2014. Facility has not been performing daily waste tank inspections at facility. It is recommended you add these daily inspections requirements onto the written inspection schedule & log for the hazardous waste treatment system.

Violation Division: Santa Clara County Environmental Health
Violation Program: HW
Violation Source: CERS

Site ID: 392761
Site Name: FLEX INTERCONNECT TECHNOLOGIES INC
Violation Date: 11-12-2014
Citation: 22 CCR 15 66265.16 - California Code of Regulations, Title 22, Chapter 15, Section(s) 66265.16

Violation Description: Failure to provide employees within the first six months after the date of their employment, or assignment to the facility, or to work unsupervised, or to a new position at a facility with hazardous waste training to ensure employees are competent in the following areas: hazardous waste management procedures (including contingency plan implementation) relevant to the positions in which they are employed, emergency response and emergency equipment, and procedures for using, inspecting, repairing, and replacing facility emergency and monitoring equipment. In addition, the owner/operator shall ensure facility personnel take part in an annual review of the initial training and training records training records on current personnel shall be kept

Map ID
Direction
Distance
Elevation

MAP FINDINGS

Site

Database(s)

EDR ID Number
EPA ID Number

FLEX INCTERCONNECT (Continued)

1001231364

until closure of the facility. Training records on former employees shall be kept for at least three years from the date the employee last worked at the facility. The records shall include the following: the job title for each position at the facility related to hazardous waste management, and the name of the employee filling each job; a written job description for each position, duties of facility personnel assigned to each position, and a written description of the type and amount of both introductory and continuing training that will be given to each person filling a position.

Violation Notes: Returned to compliance on 12/16/2014. While some facility personnel are trained adequate to their respective job responsibilities, not all workers who may potentially handle hazardous waste have been sufficiently trained.

Violation Division: Santa Clara County Environmental Health
Violation Program: HW
Violation Source: CERS

Site ID: 392761
Site Name: FLEX INTERCONNECT TECHNOLOGIES INC
Violation Date: 02-12-2020
Citation: 22 CCR 15 66265.16 - California Code of Regulations, Title 22, Chapter 15, Section(s) 66265.16

Violation Description: Failure to provide employees with hazardous waste training program of class room instructions or on-the-job training within the first six months after the date of their employment or assignment to a facility, or to a new position at a facility and annually thereafter. Training records on current personnel shall be kept until closure of the facility and for former employees the record shall be kept for at least three years from the date the employee last worked at the facility. The records shall include the following: the job title for each position at the facility related to hazardous waste management, and the name of the employee filling each job; a written job description for each position, duties of facility personnel assigned to each position, and a written description of the type and amount of both introductory and continuing training that will be given to each person filling a position.

Violation Notes: Returned to compliance on 03/09/2020. Facility does not have documented training records that satisfy requirements identified below. REPEAT VIOLATION FROM INSPECTION ON 11-12-2014 and 11-14-2017.

Violation Division: Santa Clara County Environmental Health
Violation Program: HWLQG
Violation Source: CERS

Site ID: 392761
Site Name: FLEX INTERCONNECT TECHNOLOGIES INC
Violation Date: 11-12-2014
Citation: HSC 6.5 Multiple Sections - California Health and Safety Code, Chapter 6.5, Section(s) Multiple Sections

Violation Description: Haz Waste Generator Program - Operations/Maintenance - General

Violation Notes: Returned to compliance on 12/16/2014. Observed 1x55 gal container of Etch waste (Cupric Chloride) with an open bung.

Violation Division: Santa Clara County Environmental Health
Violation Program: HW
Violation Source: CERS

Site ID: 392761
Site Name: FLEX INTERCONNECT TECHNOLOGIES INC

Map ID
 Direction
 Distance
 Elevation

MAP FINDINGS

Site

Database(s)

EDR ID Number
 EPA ID Number

FLEX INCTERCONNECT (Continued)

1001231364

Violation Date: 11-14-2017
 Citation: HSC 6.5 Multiple - California Health and Safety Code, Chapter 6.5, Section(s) Multiple
 Violation Description: Tiered Permitting - Administration/Documentation - General
 Violation Notes: Returned to compliance on 03/19/2018. Facility failed to submit a plot plan as required in CCR 67450.2(b)(3)(B). Plot plan should indicate where treatment is performed, type of hazardous waste being treated, and a description of the treatment performed. Additionally, amend the following: Unit ID and Unit Name do not match the unit information on-site. Provide a property owner notification via CERS. For Waste and Treatment Process Combinations" select yes for pH adjustment or neutralization under item 8. "Inorganic acid or alkaline wastes may be treated by the following technology"

Violation Division: Santa Clara County Environmental Health
 Violation Program: PBR
 Violation Source: CERS

Site ID: 392761
 Site Name: FLEX INTERCONNECT TECHNOLOGIES INC
 Violation Date: 11-12-2014
 Citation: 22 CCR 45 67450.3(c)(8) - California Code of Regulations, Title 22, Chapter 45, Section(s) 67450.3(c)(8)
 Violation Description: Failure to maintain, reproduce, and provide the following documents at the facility where the FTU is operating: 1) The waste analysis plan for the treatment operation; 2) The written inspection schedule; 3) All training documents; 4) The contingency plan; 5) A copy of the most recent treatment notification and a copy of the most recent acknowledgement received from the Department, CUPA or authorized agency; 6) A copy of any local Air District permit and other permits required for the operation of the FTU; 7) A copy of the closure plan; 8) A copy of documents related to the environmental investigation and any cleanup, abatement or other necessary remedial action taken; and 9) Documentation of any convictions, judgments, settlements, or orders resulting from any action by any local, State, or federal environmental or public health enforcement agency concerning the operation of the facility within the last three years, as the documents would be available under the California Public Records Act.
 Violation Notes: Returned to compliance on 12/16/2014. Waste Analysis plan was provided at time of inspection but found to be incomplete. Plan states a composite samples is taken and analyzed for the metals and pH. Facility personnel confirmed that this is not being done. Facility is unsure as to why certain metals are stated in manifests, profiles and LDRs to be in the treated waste (eg. lead). Facility generates waste microetch (Sodium monopersulfate) with sulfuric acid in a 55 gal drum which is then emptied into the treatment system. Facility is unsure as to the oxidizing potential of this waste and whether or not it is a regulated oxidizer as defined in 261.21(a)(4).

Violation Division: Santa Clara County Environmental Health
 Violation Program: PBR
 Violation Source: CERS

Site ID: 392761
 Site Name: FLEX INTERCONNECT TECHNOLOGIES INC
 Violation Date: 05-04-2016
 Citation: HSC 6.95 25508.1(a)-(e) - California Health and Safety Code, Chapter 6.95, Section(s) 25508.1(a)-(e)
 Violation Description: Failure to electronically update business plan within 30 days of any

Map ID
Direction
Distance
Elevation

MAP FINDINGS

Site

Database(s)

EDR ID Number
EPA ID Number

FLEX INCTERCONNECT (Continued)

1001231364

one of the following events: A 100 percent or more increase in the quantity of a previously disclosed material. Any handling of a previously undisclosed hazardous materials at or above reportable quantities. A change of business address, business ownership, or business name.

Violation Notes: Not reported
Violation Division: Milpitas City Fire Department
Violation Program: HMRRP
Violation Source: CERS

Site ID: 392761
Site Name: FLEX INTERCONNECT TECHNOLOGIES INC
Violation Date: 11-14-2017
Citation: 22 CCR 45 67450.3(c)(8) - California Code of Regulations, Title 22, Chapter 45, Section(s) 67450.3(c)(8)

Violation Description: Failure to maintain the required documents, including waste analysis plan, contingency plan, training documents, Phase I Environmental Assessment, written inspections schedules, etc. at the facility where the FTU is operating and upon request make these documents available to the authorized agency, DTSC, the CUPA, or EPA, or local government agency.

Violation Notes: Returned to compliance on 03/19/2018. Facility is not following any inspection schedule in regards to the Hazardous Waste Treatment System. Under former ownership, a written inspection schedule had been developed but is no longer being adhered to. Inspection should include maintenance/calibration/repair to the treatment system and ancillary equipment such as probes, pumps, filter press, piping, etc. REPEAT VIOLATION FROM INSPECTION ON 11-12-2014.

Violation Division: Santa Clara County Environmental Health
Violation Program: PBR
Violation Source: CERS

Evaluation:
Eval General Type: Compliance Evaluation Inspection
Eval Date: 02-12-2020
Violations Found: Yes
Eval Type: Routine done by local agency
Eval Notes: Facility most recently electronically submitted a Hazardous Materials Business Plan (HMBP) on 1-17-2019. Reportable hazardous materials include approximately 25 materials and may include items such as: Acids (eg nitric, sulfuric, hydrochloric) Bases (ammonium hydroxide, sodium hydroxide) Copper solutions Microetch (persulfate based) Filter cake Screen cleaners Etches and strippers Reviewed documented HMBP/Emergency response training dated 2-25-2019. Property owner notification performed while program authority was under Milpitas Fire Department.

Eval Division: Santa Clara County Environmental Health
Eval Program: HMRRP
Eval Source: CERS

Eval General Type: Compliance Evaluation Inspection
Eval Date: 02-12-2020
Violations Found: Yes
Eval Type: Routine done by local agency
Eval Notes: Facility performs copper and tin plating for printed circuit boards. Facility is a RCRA Large Quantity Generator. Reviewed the following paperwork: Contingency Plan Training documents and records - see

Map ID
Direction
Distance
Elevation

MAP FINDINGS

Site

Database(s)

EDR ID Number
EPA ID Number

FLEX INCTERCONNECT (Continued)

1001231364

violation Biennial Report (2017 and 2019 (prepared for submission))
Tank Assessment dated 12-11-2014 - see violation Hazardous Waste
Storage Area Inspections Uniform Hazardous Waste Manifests Land
Disposal Restrictions MINOR VIOLATIONS CORRECTED AT TIME OF
INSPECTION: 2 x cubic yard box of filter cake - no statement of
hazard. MARKED TOXIC. 1 x 55 gal durm of gloves and debris
contaminated with corrosives - no statement of hazard. MARKED
CORROSIVE. NOTE: Per a review of disposal receipts, hazardous waste
tracking system (HWTS), and company records concerning annual waste
generation, facility has generated 25 tons or more of hazardous waste
for the past 3 years and therefore will be placed in the permit
category of 25 to <50 tons/year of hazardous waste [Truncated]

Eval Division: Santa Clara County Environmental Health
Eval Program: HWLQG
Eval Source: CERS

Eval General Type: Compliance Evaluation Inspection
Eval Date: 02-12-2020
Violations Found: Yes
Eval Type: Routine done by local agency
Eval Notes: Last PBR renewal notification was submitted on 1-17-19 and the County

granted treatment authorization on 2-11-19. Facility performs batch
treatment of plating baths (some), rinses and drag out. PH is raised
for flocculation and adjusted back down if needed. Primary holding
tank (tank 1) is single walled and has a relief pipe near the top of
the tank that flows to a second holding tank (tank 2) that also serves
as overflow prevention. Waste water from tank 1 and tank 2 is then
manually pumped into tank where it is treated via pH adjustment and
flocculation. After treatment in tank 3, waste water is tested for
levels of copper using hach kit and pH is strip tested. If copper is
believed to be properly treated, the clear water is sent to the final
discharge to the POTW and the lower layer with settled solids is
pumped to the filter press for dewatering. Waste water from the press
is returned back to tank 1 and the filter cake solids are collected
and shipped off as [Truncated]

Eval Division: Santa Clara County Environmental Health
Eval Program: PBR
Eval Source: CERS

Eval General Type: Compliance Evaluation Inspection
Eval Date: 05-04-2016
Violations Found: Yes
Eval Type: Routine done by local agency
Eval Notes: Annual Facility Review --
Eval Division: Milpitas City Fire Department
Eval Program: HMRRP
Eval Source: CERS

Eval General Type: Other/Unknown
Eval Date: 07-05-2016
Violations Found: Yes
Eval Type: Other, not routine, done by local agency
Eval Notes: Inspection is a follow up to the routine inspection dated 05/04/2016.
All violations observed during that inspection were not corrected.

Eval Division: Milpitas City Fire Department
Eval Program: HMRRP
Eval Source: CERS

Map ID
Direction
Distance
Elevation

MAP FINDINGS

Site

Database(s)

EDR ID Number
EPA ID Number

FLEX INCTERCONNECT (Continued)

1001231364

Eval General Type: Compliance Evaluation Inspection
Eval Date: 08-11-2014
Violations Found: Yes
Eval Type: Routine done by local agency
Eval Notes: Annual Facility Review --
Eval Division: Milpitas City Fire Department
Eval Program: HMRRP
Eval Source: CERS

Eval General Type: Other/Unknown
Eval Date: 09-12-2014
Violations Found: Yes
Eval Type: Other, not routine, done by local agency
Eval Notes: Inspection is a follow up to the routine inspection dated 08/11/2014.
All violations observed during that inspection were not corrected.
Eval Division: Milpitas City Fire Department
Eval Program: HMRRP
Eval Source: CERS

Eval General Type: Compliance Evaluation Inspection
Eval Date: 09-22-2017
Violations Found: Yes
Eval Type: Routine done by local agency
Eval Notes: Not reported
Eval Division: Milpitas City Fire Department
Eval Program: HMRRP
Eval Source: CERS

Eval General Type: Compliance Evaluation Inspection
Eval Date: 11-12-2014
Violations Found: Yes
Eval Type: Routine done by local agency
Eval Notes: Inspection performed on 11-7-2014 and report delivered on 11-12-14.
Flex Interconnect Technologies core business revolves around flexible printed circuit technologies. Per a review of disposal receipts and treatment volumes, facility generates greater than 25 tons of hazardous waste and therefor will be placed in the permit category of 25 tons to less than 50 tons/year of hazardous waste (LQ07). Reviewed the following paperwork: Contingency Plan Training documents and records - see violation Biennial Report Waste minimization and SB14 Tank Assessment - see violation Hazardous Waste Storage Area Inspections Uniform Hazardous Waste Manifests Land Disposal Restrictions Note 1: Facility's waste disposal contractor identifies etch waste (ammonium hydroxide with copper) with a D004 for arsenic both on the manifest and the land disposal restriction however facility indicates no arsenic is involved in the process nor is a component of the circuit board. Also [Truncated]
Eval Division: Santa Clara County Environmental Health
Eval Program: HW
Eval Source: CERS

Eval General Type: Compliance Evaluation Inspection
Eval Date: 11-12-2014
Violations Found: Yes
Eval Type: Routine done by local agency
Eval Notes: Reviewed the following paperwork: Written Inspection Schedule & Log -see violation Waste Treatment Log Notification (Initial) Notification

Map ID
Direction
Distance
Elevation

MAP FINDINGS

Site

Database(s)

EDR ID Number
EPA ID Number

FLEX INCTERCONNECT (Continued)

1001231364

(resubmittal) -see violation Waste Analysis Plan -see violation Closure Cost Estimate Closure Plan Phase 1 Environmental Assessment Note 1: Any mop water or scrubber water containing copper is placed in the treatment system. Note 2: Facility generates waste microetch (Sodium monopersulfate) with sulfuric acid in a 55 gal drum which is then emptied into the treatment system. Facility is unsure as to the oxidizing potential of this waste and whether or not it is a regulated oxidizer as defined in 261.21(a)(4). Because there is no testing procedure specified by the Environmental Protection Agency to identify an oxidizer, follow industry standards which by ASTM is defined by a potassium iodide starch test strips (ASTM D4981 Standard Test Method for Screening of Oxidizers in Waste (approved 1995, reapproved 2008) ASTM [Truncated])

Eval Division: Santa Clara County Environmental Health
Eval Program: PBR
Eval Source: CERS

Eval General Type: Compliance Evaluation Inspection
Eval Date: 11-14-2017
Violations Found: Yes
Eval Type: Routine done by local agency

Eval Notes: Flex Interconnect Technologies core business revolves around flexible printed circuit technologies. Facility performs copper and tin plating. Per a review of disposal receipts and treatment volumes, facility generates less than 25 tons of hazardous waste and therefor will be placed in the permit category of 5 to 25 tons/year of hazardous waste (LQ06). Reviewed the following paperwork: Contingency Plan Training documents and records - see violation Biennial Report Waste minimization and SB14 Tank Assessment - see violation Hazardous Waste Storage Area Inspections Uniform Hazardous Waste Manifests Land Disposal Restrictions Note1: Fire extinguisher need oxidizer storage area last certified October 2016. Extinguisher has a full charge and looks to be in good condition. Maintain emergency equipment adequately to ensure proper operation. Note2: Flooring along north wall of plating area bends when the weight of a person walks through this area. Additionally, [Truncated]

Eval Division: Santa Clara County Environmental Health
Eval Program: HWLQG
Eval Source: CERS

Eval General Type: Compliance Evaluation Inspection
Eval Date: 11-14-2017
Violations Found: Yes
Eval Type: Routine done by local agency

Eval Notes: Last PBR renewal notification was submitted on 2-15-17 and Santa Clara County Department of Environmental Health granted treatment authorization on 3-27-17. Facility performs batch treatment of plating bath rinses and drag out. pH is raised for flocculation and adjusted back down when needed. Primary holding tank is single walled and has a relief pipe near the top of the tank so waste could flow to a second holding tank prior to treatment in tank 3. After treatment in tank 3, waste water is tested for levels of copper using hach kit and pH is strip tested. If copper is below regulated hazardous waste levels and under POTW discharge limits, and pH within ok parameters, it is released to the final discharge and to the POTW. TREATMENT SYSTEM VULNERABILITIES: Since all treatment is performed in batches, system has limited vulnerabilities such as: *Operator error - pH strip test

Map ID
Direction
Distance
Elevation

MAP FINDINGS

Site

Database(s)

EDR ID Number
EPA ID Number

FLEX INCTERCONNECT (Continued)

1001231364

performed inaccurately or results misread AND probe in final effluent tank malfunctions [Truncated]
Eval Division: Santa Clara County Environmental Health
Eval Program: PBR
Eval Source: CERS

Enforcement Action:

Site ID: 392761
Site Name: FLEX INTERCONNECT TECHNOLOGIES INC
Site Address: 1603 WATSON CT
Site City: MILPITAS
Site Zip: 95035
Enf Action Date: 05-04-2016
Enf Action Type: Notice of Violation (Unified Program)
Enf Action Description: Notice of Violation Issued by the Inspector at the Time of Inspection
Enf Action Notes: Not reported
Enf Action Division: Milpitas City Fire Department
Enf Action Program: HMRRP
Enf Action Source: CERS

Site ID: 392761
Site Name: FLEX INTERCONNECT TECHNOLOGIES INC
Site Address: 1603 WATSON CT
Site City: MILPITAS
Site Zip: 95035
Enf Action Date: 08-11-2014
Enf Action Type: Notice of Violation (Unified Program)
Enf Action Description: Notice of Violation Issued by the Inspector at the Time of Inspection
Enf Action Notes: Not reported
Enf Action Division: Milpitas City Fire Department
Enf Action Program: HMRRP
Enf Action Source: CERS

Site ID: 392761
Site Name: FLEX INTERCONNECT TECHNOLOGIES INC
Site Address: 1603 WATSON CT
Site City: MILPITAS
Site Zip: 95035
Enf Action Date: 08-11-2014
Enf Action Type: Notice of Violation (Unified Program)
Enf Action Description: Notice of Violation Issued by the Inspector at the Time of Inspection
Enf Action Notes: Not reported
Enf Action Division: Milpitas City Fire Department
Enf Action Program: UNSPEC
Enf Action Source: CERS

Site ID: 392761
Site Name: FLEX INTERCONNECT TECHNOLOGIES INC
Site Address: 1603 WATSON CT
Site City: MILPITAS
Site Zip: 95035
Enf Action Date: 09-22-2017
Enf Action Type: Notice of Violation (Unified Program)
Enf Action Description: Notice of Violation Issued by the Inspector at the Time of Inspection
Enf Action Notes: Not reported
Enf Action Division: Milpitas City Fire Department
Enf Action Program: HMRRP

Map ID
Direction
Distance
Elevation

MAP FINDINGS

Site

Database(s)

EDR ID Number
EPA ID Number

FLEX INCTERCONNECT (Continued)

1001231364

Enf Action Source: CERS

Site ID: 392761
Site Name: FLEX INTERCONNECT TECHNOLOGIES INC
Site Address: 1603 WATSON CT
Site City: MILPITAS
Site Zip: 95035
Enf Action Date: 11-12-2014
Enf Action Type: Notice of Violation (Unified Program)
Enf Action Description: Notice of Violation Issued by the Inspector at the Time of Inspection
Enf Action Notes: Not reported
Enf Action Division: Santa Clara County Environmental Health
Enf Action Program: HW
Enf Action Source: CERS

Site ID: 392761
Site Name: FLEX INTERCONNECT TECHNOLOGIES INC
Site Address: 1603 WATSON CT
Site City: MILPITAS
Site Zip: 95035
Enf Action Date: 11-12-2014
Enf Action Type: Notice of Violation (Unified Program)
Enf Action Description: Notice of Violation Issued by the Inspector at the Time of Inspection
Enf Action Notes: Not reported
Enf Action Division: Santa Clara County Environmental Health
Enf Action Program: PBR
Enf Action Source: CERS

Coordinates:
Site ID: 392761
Facility Name: FLEX INTERCONNECT TECHNOLOGIES INC
Env Int Type Code: HMBP
Program ID: 10346620
Coord Name: Not reported
Ref Point Type Desc: Center of a facility or station.
Latitude: 37.410870
Longitude: -121.885380

Affiliation:
Affiliation Type Desc: Document Preparer
Entity Name: DEAN MATSUO
Entity Title: Not reported
Affiliation Address: Not reported
Affiliation City: Not reported
Affiliation State: Not reported
Affiliation Country: Not reported
Affiliation Zip: Not reported
Affiliation Phone: Not reported

Affiliation Type Desc: Environmental Contact
Entity Name: NITIN DESAI
Entity Title: Not reported
Affiliation Address: 1603 WATSON COURT
Affiliation City: MILPITAS
Affiliation State: CA
Affiliation Country: Not reported

Map ID
Direction
Distance
Elevation

MAP FINDINGS

Site

Database(s)

EDR ID Number
EPA ID Number

FLEX INCTERCONNECT (Continued)

1001231364

Affiliation Zip: 95035
Affiliation Phone: Not reported

Affiliation Type Desc: Property Owner
Entity Name: SMS ASSOCIATES
Entity Title: Not reported
Affiliation Address: 1603 WATSON COURT
Affiliation City: MILPITAS
Affiliation State: CA
Affiliation Country: United States
Affiliation Zip: 95035
Affiliation Phone: (408) 635-3540

Affiliation Type Desc: Facility Mailing Address
Entity Name: Mailing Address
Entity Title: Not reported
Affiliation Address: 1603 WATSON COURT
Affiliation City: MILPITAS
Affiliation State: CA
Affiliation Country: Not reported
Affiliation Zip: 95035
Affiliation Phone: Not reported

Affiliation Type Desc: Legal Owner
Entity Name: FLEX INTERCONNECT INC
Entity Title: Not reported
Affiliation Address: 1603 WATSON COURT
Affiliation City: MILPITAS
Affiliation State: CA
Affiliation Country: United States
Affiliation Zip: 95035
Affiliation Phone: (408) 635-3540

Affiliation Type Desc: CUPA District
Entity Name: Santa Clara County Environmental Health
Entity Title: Not reported
Affiliation Address: 1555 Berger Drive, Suite 300
Affiliation City: San Jose
Affiliation State: CA
Affiliation Country: Not reported
Affiliation Zip: 95112-2716
Affiliation Phone: (408) 918-3400

Affiliation Type Desc: Operator
Entity Name: FLEX INTERCONNECT INC.
Entity Title: Not reported
Affiliation Address: Not reported
Affiliation City: Not reported
Affiliation State: Not reported
Affiliation Country: Not reported
Affiliation Zip: Not reported
Affiliation Phone: (408) 635-3540

Affiliation Type Desc: Parent Corporation
Entity Name: FLEX INTERCONNECT TECHNOLOGIES INC
Entity Title: Not reported
Affiliation Address: Not reported

Map ID
Direction
Distance
Elevation

MAP FINDINGS

Site

Database(s)

EDR ID Number
EPA ID Number

FLEX INCTERCONNECT (Continued)

1001231364

Affiliation City: Not reported
Affiliation State: Not reported
Affiliation Country: Not reported
Affiliation Zip: Not reported
Affiliation Phone: Not reported

Affiliation Type Desc: Identification Signer
Entity Name: DEAN MATSUO
Entity Title: VICE PRESIDENT
Affiliation Address: Not reported
Affiliation City: Not reported
Affiliation State: Not reported
Affiliation Country: Not reported
Affiliation Zip: Not reported
Affiliation Phone: Not reported

Affiliation Type Desc: Onsite Treatment Unit Owner Operator
Entity Name: DEAN MATSUO
Entity Title: PRESIDENT
Affiliation Address: Not reported
Affiliation City: Not reported
Affiliation State: Not reported
Affiliation Country: Not reported
Affiliation Zip: Not reported
Affiliation Phone: Not reported

Name: FLEX INTERCONNECT TECHNOLOGIES
Address: 1603 WATSON COURT
City,State,Zip: MILPITAS, CA 95035
Site ID: 532104
CERS ID: 822086
CERS Description: Industrial Facility Storm Water

Affiliation:
Affiliation Type Desc: Owner/Operator
Entity Name: Flex Interconnect Technologies
Entity Title: Operator
Affiliation Address: 1603 Watson Court
Affiliation City: Milpitas
Affiliation State: CA
Affiliation Country: Not reported
Affiliation Zip: 95035
Affiliation Phone: Not reported

**I41
WNW
1/8-1/4
0.239 mi.
1264 ft.**

**JONES CHEMICALS INC
985 MONTAGUE EX
MILPITAS, CA 95035
Site 1 of 5 in cluster I**

**CUPA Listings S121468831
N/A**

**Relative:
Lower
Actual:
64 ft.**

CUPA SANTA CLARA:
Name: JONES CHEMICALS INC
Address: 985 MONTAGUE EX
City,State,Zip: MILPITAS, CA 95035
Region: SANTA CLARA
PE#: 2206

Map ID
Direction
Distance
Elevation

MAP FINDINGS

Site

Database(s)

EDR ID Number
EPA ID Number

JONES CHEMICALS INC (Continued)

S121468831

Program Description: GENERATES 5 TO <25 TONS/YR
Program Identifier: DEH PERMIT-HAZ WASTE GENERATOR PROGRAM
Latitude: 37.413385
Longitude: -121.884468
Record ID: PR0314032
Facility ID: FA0202935

I42
WNW
1/8-1/4
0.239 mi.
1264 ft.

JONES CHEMICALS, INC.
985 MONTAGUE EXPY
MILPITAS, 95035

SWEEPS UST **1005431801**
SSTS **N/A**

Site 2 of 5 in cluster I

Relative:
Lower
Actual:
64 ft.

SWEEPS UST:
Name: JONES CHEMICALS, INC.
Address: 985 MONTAGUE EXPY
City: MILPITAS
Status: Not reported
Comp Number: 19567
Number: Not reported
Board Of Equalization: 44-010616
Referral Date: Not reported
Action Date: Not reported
Created Date: Not reported
Owner Tank Id: Not reported
SWRCB Tank Id: 43-011-019567-000001
Tank Status: Not reported
Capacity: 6800
Active Date: Not reported
Tank Use: UNKNOWN
STG: WASTE
Content: Not reported
Number Of Tanks: 5

Name: JONES CHEMICALS, INC.
Address: 985 MONTAGUE EXPY
City: MILPITAS
Status: Not reported
Comp Number: 19567
Number: Not reported
Board Of Equalization: 44-010616
Referral Date: Not reported
Action Date: Not reported
Created Date: Not reported
Owner Tank Id: Not reported
SWRCB Tank Id: 43-011-019567-000002
Tank Status: Not reported
Capacity: 325
Active Date: Not reported
Tank Use: UNKNOWN
STG: WASTE
Content: Not reported
Number Of Tanks: Not reported

Name: JONES CHEMICALS, INC.
Address: 985 MONTAGUE EXPY
City: MILPITAS
Status: Not reported

Map ID
Direction
Distance
Elevation

MAP FINDINGS

Site

Database(s)

EDR ID Number
EPA ID Number

JONES CHEMICALS, INC. (Continued)

1005431801

Comp Number: 19567
Number: Not reported
Board Of Equalization: 44-010616
Referral Date: Not reported
Action Date: Not reported
Created Date: Not reported
Owner Tank Id: Not reported
SWRCB Tank Id: 43-011-019567-000003
Tank Status: Not reported
Capacity: 750
Active Date: Not reported
Tank Use: UNKNOWN
STG: WASTE
Content: Not reported
Number Of Tanks: Not reported

Name: JONES CHEMICALS, INC.
Address: 985 MONTAGUE EXPY
City: MILPITAS
Status: Not reported
Comp Number: 19567
Number: Not reported
Board Of Equalization: 44-010616
Referral Date: Not reported
Action Date: Not reported
Created Date: Not reported
Owner Tank Id: Not reported
SWRCB Tank Id: 43-011-019567-000004
Tank Status: Not reported
Capacity: 425
Active Date: Not reported
Tank Use: UNKNOWN
STG: WASTE
Content: Not reported
Number Of Tanks: Not reported

Name: JONES CHEMICALS, INC.
Address: 985 MONTAGUE EXPY
City: MILPITAS
Status: Not reported
Comp Number: 19567
Number: Not reported
Board Of Equalization: 44-010616
Referral Date: Not reported
Action Date: Not reported
Created Date: Not reported
Owner Tank Id: Not reported
SWRCB Tank Id: 43-011-019567-000005
Tank Status: Not reported
Capacity: 750
Active Date: Not reported
Tank Use: UNKNOWN
STG: WASTE
Content: Not reported
Number Of Tanks: Not reported

Map ID
Direction
Distance
Elevation

MAP FINDINGS

Site

Database(s)

EDR ID Number
EPA ID Number

JONES CHEMICALS, INC. (Continued)

1005431801

SSTS:

Name: JONES CHEMICALS, INC.
Address: 985 MONTAGUE EXPY
City,State,Zip: MILPITAS, CA 95035
Report Year: 1997
Registration Number: 001744CA 003

Pre 2016:

Registration Number: 001744CA 003
Name: JONES CHEMICALS, INC.
Address: 985 MONTAGUE EXPY
Address 2: Not reported
Country Code: Not reported
Country: Not reported
Contact Name: Not reported
Contact Title: Not reported
Contact Telephone: Not reported
Contact Email: Not reported
Product Name: SUNNY SOL 150
Product Code: 1
EPA Product Registration Number: 00174420001
Product Type: 2
Product Classification: 20
Product Use: 9
Market Type: 1
Product Unit of Measure: G
Region: Not reported
Zero Production: Not reported
RUP: Not reported

Registration Number: 001744CA 003
Name: JONES CHEMICALS, INC.
Address: 985 MONTAGUE EXPY
Address 2: Not reported
Country Code: Not reported
Country: Not reported
Contact Name: Not reported
Contact Title: Not reported
Contact Telephone: Not reported
Contact Email: Not reported
Product Name: SUNYY SOL CHLORINE
Product Code: 1
EPA Product Registration Number: 00174400010
Product Type: 2
Product Classification: 20
Product Use: 9
Market Type: 1
Product Unit of Measure: P
Region: Not reported
Zero Production: Not reported
RUP: Not reported

Report Year: 1999
Registration Number: 001744CA 003

Pre 2016:

Registration Number: 001744CA 003

Map ID
Direction
Distance
Elevation

MAP FINDINGS

Site

Database(s)

EDR ID Number
EPA ID Number

JONES CHEMICALS, INC. (Continued)

1005431801

Name: JONES CHEMICALS, INC.
Address: 985 MONTAGUE EXPY
Address 2: Not reported
Country Code: Not reported
Country: Not reported
Contact Name: Not reported
Contact Title: Not reported
Contact Telephone: Not reported
Contact Email: Not reported
Product Name: GREAT WESTERN SANI-CLEAN
Product Code: 1
EPA Product Registration Number: 03300300001
Product Type: 2
Product Classification: 09
Product Use: 2
Market Type: 1
Product Unit of Measure: Not reported
Region: Not reported
Zero Production: Not reported
RUP: Not reported

Registration Number: 001744CA 003
Name: JONES CHEMICALS, INC.
Address: 985 MONTAGUE EXPY
Address 2: Not reported
Country Code: Not reported
Country: Not reported
Contact Name: Not reported
Contact Title: Not reported
Contact Telephone: Not reported
Contact Email: Not reported
Product Name: SUNNY SOL 150
Product Code: 1
EPA Product Registration Number: 00174420001
Product Type: 2
Product Classification: 09
Product Use: 2
Market Type: 1
Product Unit of Measure: Not reported
Region: Not reported
Zero Production: Not reported
RUP: Not reported

Registration Number: 001744CA 003
Name: JONES CHEMICALS, INC.
Address: 985 MONTAGUE EXPY
Address 2: Not reported
Country Code: Not reported
Country: Not reported
Contact Name: Not reported
Contact Title: Not reported
Contact Telephone: Not reported
Contact Email: Not reported
Product Name: SUNYY SOL CHLORINE
Product Code: 1
EPA Product Registration Number: 00174400010
Product Type: 2

Map ID
Direction
Distance
Elevation

MAP FINDINGS

Site

Database(s)

EDR ID Number
EPA ID Number

JONES CHEMICALS, INC. (Continued)

1005431801

Product Classification: 09
Product Use: 2
Market Type: 1
Product Unit of Measure: Not reported
Region: Not reported
Zero Production: Not reported
RUP: Not reported

Report Year: Not reported
Registration Number: 001744CA 003

Report Year: 1996
Registration Number: 001744CA 003

Pre 2016:

Registration Number: 001744CA 003
Name: JONES CHEMICALS, INC.
Address: 985 MONTAGUE EXPY
Address 2: Not reported
Country Code: Not reported
Country: Not reported
Contact Name: Not reported
Contact Title: Not reported
Contact Telephone: Not reported
Contact Email: Not reported
Product Name: SUNNY SOL 150
Product Code: 1
EPA Product Registration Number: 00174420001
Product Type: 2
Product Classification: 20
Product Use: 9
Market Type: 1
Product Unit of Measure: G
Region: Not reported
Zero Production: Not reported
RUP: Not reported

Registration Number: 001744CA 003
Name: JONES CHEMICALS, INC.
Address: 985 MONTAGUE EXPY
Address 2: Not reported
Country Code: Not reported
Country: Not reported
Contact Name: Not reported
Contact Title: Not reported
Contact Telephone: Not reported
Contact Email: Not reported
Product Name: SUNYY SOL CHLORINE
Product Code: 1
EPA Product Registration Number: 00174400010
Product Type: 2
Product Classification: 20
Product Use: 9
Market Type: 1
Product Unit of Measure: P
Region: Not reported
Zero Production: Not reported

Map ID
 Direction
 Distance
 Elevation

MAP FINDINGS

Site

Database(s)

EDR ID Number
 EPA ID Number

JONES CHEMICALS, INC. (Continued)

1005431801

RUP: Not reported

143
WNW
1/8-1/4
0.239 mi.
1264 ft.

Relative:
Lower

Actual:
64 ft.

JONES-985 MONTAGUE
985 MONTAGUE EXPRESSWAY
MILPITAS, CA 95035

Site 3 of 5 in cluster I

ENVIROSTOR
CPS-SLIC
CHMIRS
Cortese
ENF
HIST CORTESE
CIWQS
CERS

S100281115
N/A

ENVIROSTOR:

Name: JONES CHEMICAL COMPANY
 Address: 985 MONTAGUE EXPRESSWAY
 City,State,Zip: MILPITAS, CA 95035
 Facility ID: 43280120
 Status: Refer: RWQCB
 Status Date: 03/22/1988
 Site Code: Not reported
 Site Type: Historical
 Site Type Detailed: * Historical
 Acres: Not reported
 NPL: NO
 Regulatory Agencies: NONE SPECIFIED
 Lead Agency: NONE SPECIFIED
 Program Manager: Not reported
 Supervisor: Referred - Not Assigned
 Division Branch: Cleanup Berkeley
 Assembly: 25
 Senate: 10
 Special Program: Not reported
 Restricted Use: NO
 Site Mgmt Req: NONE SPECIFIED
 Funding: Not reported
 Latitude: 37.41295
 Longitude: -121.8863
 APN: 086-32-020
 Past Use: NONE SPECIFIED
 Potential COC: * HALOGENATED SOLVENTS
 Confirmed COC: NONE SPECIFIED
 Potential Description: NONE SPECIFIED
 Alias Name: 086-32-020
 Alias Type: APN
 Alias Name: 110000484137
 Alias Type: EPA (FRS #)
 Alias Name: 43280120
 Alias Type: Envirostor ID Number

Completed Info:

Completed Area Name: PROJECT WIDE
 Completed Sub Area Name: Not reported
 Completed Document Type: Site Screening
 Completed Date: 03/22/1988
 Comments: SITE SCREENING DONE EPA FUNDED A SITE SCREENING ON 5-1-86 SAN FRANCISCO RWQCB FUNDED PA 2-1-87 CONTINUED MONITORING OF GW REMOVAL AND TREATMENT; ALL OF THIS THE RESULT OF A 1982 CHLORINE SOLVENT SPILL
 Not reported

Map ID
Direction
Distance
Elevation

MAP FINDINGS

Site

Database(s)

EDR ID Number
EPA ID Number

JONES-985 MONTAGUE (Continued)

S100281115

Future Area Name: Not reported
Future Sub Area Name: Not reported
Future Document Type: Not reported
Future Due Date: Not reported
Schedule Area Name: Not reported
Schedule Sub Area Name: Not reported
Schedule Document Type: Not reported
Schedule Due Date: Not reported
Schedule Revised Date: Not reported

CPS-SLIC:

Name: JONES CHEMICAL
Address: 985 MONTAGUE EXPRESSWAY
City,State,Zip: MILPITAS, CA 95035
Region: STATE
Facility Status: Open - Site Assessment
Status Date: 06/01/2018
Global Id: SL18213593
Lead Agency: SAN FRANCISCO BAY RWQCB (REGION 2)
Lead Agency Case Number: Not reported
Latitude: 37.4136478934044
Longitude: -121.886266417722
Case Type: Cleanup Program Site
Case Worker: CH
Local Agency: Not reported
RB Case Number: 43S0065
File Location: Regional Board
Potential Media Affected: Aquifer used for drinking water supply, Other Groundwater (uses other than drinking water), Soil Vapor
Potential Contaminants of Concern: Not reported
Site History: JCI Jones operated a chemical packaging and distribution facility at the Milpitas location from the early 1960s through 1999. Historically, the facility received bulk chemicals, including chlorine gas, sulfur dioxide, anhydrous ammonia, various acids and bases, and volatile organic compounds (VOCs) by rail or tank truck and repackaged these chemicals into cylinders or drums. On July 2, 1982, a partially filled aboveground storage tank containing an estimated 2,000 to 4,000 gallons of chlorinated solvent exploded, releasing its contents to the land surface and to the adjacent Berryessa Creek via a storm drain. Initial cleanup of the spill involved pumping and disposing of liquid from the storm drain and creek and excavating approximately 280 cubic yards of sediment from the creek bed. Since that time, JCI Jones has been engaged in an ongoing groundwater investigation, cleanup, and monitoring program under the oversight of the RWQCB. Soil vapor sampling occurred in 2009 and 2014 indicating that there is TCE and PCE vapor present above residential and commercial ESLs (Off-Site Soil-Vapor Investigation Report, Arcadis, 2014).

[Click here to access the California GeoTracker records for this facility:](#)

CHMIRS:

Name: Not reported
Address: 985 MONTAGUE EXPRESSWAY
City,State,Zip: MILPITAS, CA
OES Incident Number: 11860

Map ID
Direction
Distance
Elevation

MAP FINDINGS

Site

Database(s)

EDR ID Number
EPA ID Number

JONES-985 MONTAGUE (Continued)

S100281115

OES notification:	Not reported
OES Date:	1/19/1996
OES Time:	11:16:43 PM
Date Completed:	Not reported
Property Use:	Not reported
Agency Id Number:	Not reported
Agency Incident Number:	Not reported
Time Notified:	Not reported
Time Completed:	Not reported
Surrounding Area:	Not reported
Estimated Temperature:	Not reported
Property Management:	Not reported
More Than Two Substances Involved?:	Not reported
Resp Agency Personel # Of Decontaminated:	Not reported
Responding Agency Personel # Of Injuries:	Not reported
Responding Agency Personel # Of Fatalities:	Not reported
Others Number Of Decontaminated:	Not reported
Others Number Of Injuries:	Not reported
Others Number Of Fatalities:	Not reported
Vehicle Make/year:	Not reported
Vehicle License Number:	Not reported
Vehicle State:	Not reported
Vehicle Id Number:	Not reported
CA DOT PUC/ICC Number:	Not reported
Company Name:	Not reported
Reporting Officer Name/ID:	Not reported
Report Date:	Not reported
Facility Telephone:	Not reported
Waterway Involved:	NO
Waterway:	Not reported
Spill Site:	Not reported
Cleanup By:	not appropriate
Containment:	Not reported
What Happened:	Not reported
Type:	Not reported
Measure:	Not reported
Other:	Not reported
Date/Time:	Not reported
Year:	1996
Agency:	milpitas
Incident Date:	0754 1/20/95
Admin Agency:	Not reported
Amount:	1 quart
Contained:	NO
Site Type:	Not reported
E Date:	Not reported
Substance:	chlorine
Unknown:	Not reported
Substance #2:	Not reported
Substance #3:	Not reported
Evacuations:	NO
Number of Injuries:	NO
Number of Fatalities:	NO
#1 Pipeline:	Not reported
#2 Pipeline:	Not reported
#3 Pipeline:	Not reported
#1 Vessel >= 300 Tons:	Not reported

Map ID
Direction
Distance
Elevation

MAP FINDINGS

Site

Database(s)

EDR ID Number
EPA ID Number

JONES-985 MONTAGUE (Continued)

S100281115

#2 Vessel >= 300 Tons:	Not reported
#3 Vessel >= 300 Tons:	Not reported
Evacs:	Not reported
Injuries:	Not reported
Fatals:	Not reported
Comments:	Not reported
Description:	Leaing gasket on tank car off loading apparatus

CORTESE:

Name:	JONES-985 MONTAGUE
Address:	985 MONTAGUE EXPRESSWAY
City,State,Zip:	MILPITAS, CA 95035
Region:	CORTESE
Envirostor Id:	Not reported
Global ID:	Not reported
Site/Facility Type:	Not reported
Cleanup Status:	Not reported
Status Date:	Not reported
Site Code:	Not reported
Latitude:	Not reported
Longitude:	Not reported
Owner:	Not reported
Enf Type:	Not reported
Swat R:	Not reported
Flag:	CORTESE
Order No:	Not reported
Waste Discharge System No:	Not reported
Effective Date:	Not reported
Region 2:	Not reported
WID Id:	Not reported
Solid Waste Id No:	Not reported
Waste Management Uit Name:	Not reported
File Name:	Cease Desist Orders & Cleanup Abatement Orders

ENF:

Name:	JONES-985 MONTAGUE
Address:	985 MONTAGUE EXPRESSWAY
City,State,Zip:	MILPITAS, CA 95035
Region:	2
Facility Id:	234034
Agency Name:	Not reported
Place Type:	Manufacturing
Place Subtype:	Manufacturing NEC
Facility Type:	Industrial
Agency Type:	Not reported
# Of Agencies:	Not reported
Place Latitude:	37.412616
Place Longitude:	-121.886516
SIC Code 1:	2819
SIC Desc 1:	Industrial Inorganic Chemicals, NEC
SIC Code 2:	Not reported
SIC Desc 2:	Not reported
SIC Code 3:	Not reported
SIC Desc 3:	Not reported
NAICS Code 1:	Not reported
NAICS Desc 1:	Not reported

Map ID
Direction
Distance
Elevation

MAP FINDINGS

Site

Database(s)

EDR ID Number
EPA ID Number

JONES-985 MONTAGUE (Continued)

S100281115

NAICS Code 2:	Not reported
NAICS Desc 2:	Not reported
NAICS Code 3:	Not reported
NAICS Desc 3:	Not reported
# Of Places:	1
Source Of Facility:	Enf Action
Design Flow:	Not reported
Threat To Water Quality:	Not reported
Complexity:	Not reported
Pretreatment:	Not reported
Facility Waste Type:	Not reported
Facility Waste Type 2:	Not reported
Facility Waste Type 3:	Not reported
Facility Waste Type 4:	Not reported
Program:	Not reported
Program Category1:	Not reported
Program Category2:	UNREGS
# Of Programs:	Not reported
WDID:	Not reported
Reg Measure Id:	Not reported
Reg Measure Type:	Not reported
Region:	Not reported
Order #:	Not reported
Npdes# CA#:	Not reported
Major-Minor:	Not reported
Npdes Type:	Not reported
Reclamation:	Not reported
Dredge Fill Fee:	Not reported
301H:	Not reported
Application Fee Amt Received:	Not reported
Status:	Not reported
Status Date:	Not reported
Effective Date:	Not reported
Expiration/Review Date:	Not reported
Termination Date:	Not reported
WDR Review - Amend:	Not reported
WDR Review - Revise/Renew:	Not reported
WDR Review - Rescind:	Not reported
WDR Review - No Action Required:	Not reported
WDR Review - Pending:	Not reported
WDR Review - Planned:	Not reported
Status Enrollee:	Not reported
Individual/General:	Not reported
Fee Code:	Not reported
Direction/Voice:	Not reported
Enforcement Id(EID):	219858
Region:	2
Order / Resolution Number:	89-162
Enforcement Action Type:	Clean-up and Abatement Order
Effective Date:	09/20/1989
Adoption/Issuance Date:	Not reported
Achieve Date:	Not reported
Termination Date:	Not reported
ACL Issuance Date:	Not reported
EPL Issuance Date:	Not reported
Status:	Historical
Title:	Enforcement - 2 438111N02

Map ID
Direction
Distance
Elevation

MAP FINDINGS

Site

Database(s)

EDR ID Number
EPA ID Number

JONES-985 MONTAGUE (Continued)

S100281115

Description:	ENF ORDER
Program:	ENFCAO
Latest Milestone Completion Date:	Not reported
# Of Programs1:	1
Total Assessment Amount:	0
Initial Assessed Amount:	0
Liability \$ Amount:	0
Project \$ Amount:	0
Liability \$ Paid:	0
Project \$ Completed:	0
Total \$ Paid/Completed Amount:	0
Name:	JONES-985 MONTAGUE
Address:	985 MONTAGUE EXPRESSWAY
City,State,Zip:	MILPITAS, CA 95035
Region:	2
Facility Id:	234034
Agency Name:	Not reported
Place Type:	Manufacturing
Place Subtype:	Manufacturing NEC
Facility Type:	Industrial
Agency Type:	Not reported
# Of Agencies:	Not reported
Place Latitude:	37.412616
Place Longitude:	-121.886516
SIC Code 1:	2819
SIC Desc 1:	Industrial Inorganic Chemicals, NEC
SIC Code 2:	Not reported
SIC Desc 2:	Not reported
SIC Code 3:	Not reported
SIC Desc 3:	Not reported
NAICS Code 1:	Not reported
NAICS Desc 1:	Not reported
NAICS Code 2:	Not reported
NAICS Desc 2:	Not reported
NAICS Code 3:	Not reported
NAICS Desc 3:	Not reported
# Of Places:	1
Source Of Facility:	Enf Action
Design Flow:	Not reported
Threat To Water Quality:	Not reported
Complexity:	Not reported
Pretreatment:	Not reported
Facility Waste Type:	Not reported
Facility Waste Type 2:	Not reported
Facility Waste Type 3:	Not reported
Facility Waste Type 4:	Not reported
Program:	Not reported
Program Category1:	Not reported
Program Category2:	UNREGS
# Of Programs:	Not reported
WDID:	Not reported
Reg Measure Id:	Not reported
Reg Measure Type:	Not reported
Region:	Not reported
Order #:	Not reported
Npdes# CA#:	Not reported

Map ID
Direction
Distance
Elevation

MAP FINDINGS

Site

Database(s)

EDR ID Number
EPA ID Number

JONES-985 MONTAGUE (Continued)

S100281115

Major-Minor:	Not reported
Npdes Type:	Not reported
Reclamation:	Not reported
Dredge Fill Fee:	Not reported
301H:	Not reported
Application Fee Amt Received:	Not reported
Status:	Not reported
Status Date:	Not reported
Effective Date:	Not reported
Expiration/Review Date:	Not reported
Termination Date:	Not reported
WDR Review - Amend:	Not reported
WDR Review - Revise/Renew:	Not reported
WDR Review - Rescind:	Not reported
WDR Review - No Action Required:	Not reported
WDR Review - Pending:	Not reported
WDR Review - Planned:	Not reported
Status Enrollee:	Not reported
Individual/General:	Not reported
Fee Code:	Not reported
Direction/Voice:	Not reported
Enforcement Id(EID):	219839
Region:	2
Order / Resolution Number:	90-072
Enforcement Action Type:	Clean-up and Abatement Order
Effective Date:	05/16/1990
Adoption/Issuance Date:	Not reported
Achieve Date:	Not reported
Termination Date:	Not reported
ACL Issuance Date:	Not reported
EPL Issuance Date:	Not reported
Status:	Active
Title:	Enforcement - 2 438111N02
Description:	ENF ORDER
Program:	ENFCAO
Latest Milestone Completion Date:	Not reported
# Of Programs1:	1
Total Assessment Amount:	0
Initial Assessed Amount:	0
Liability \$ Amount:	0
Project \$ Amount:	0
Liability \$ Paid:	0
Project \$ Completed:	0
Total \$ Paid/Completed Amount:	0
Name:	985 MONTAGUE EXPWY,JONES CHEM
Address:	985 MONTAGUE EXPWY
City,State,Zip:	MILPITAS, CA 95035
Region:	2
Facility Id:	203842
Agency Name:	Jones Chemical Company
Place Type:	Manufacturing
Place Subtype:	Manufacturing NEC
Facility Type:	Industrial
Agency Type:	Privately-Owned Business
# Of Agencies:	1
Place Latitude:	37.412616

Map ID
Direction
Distance
Elevation

MAP FINDINGS

Site

Database(s)

EDR ID Number
EPA ID Number

JONES-985 MONTAGUE (Continued)

S100281115

Place Longitude:	-121.886516
SIC Code 1:	2819
SIC Desc 1:	Industrial Inorganic Chemicals, NEC
SIC Code 2:	Not reported
SIC Desc 2:	Not reported
SIC Code 3:	Not reported
SIC Desc 3:	Not reported
NAICS Code 1:	Not reported
NAICS Desc 1:	Not reported
NAICS Code 2:	Not reported
NAICS Desc 2:	Not reported
NAICS Code 3:	Not reported
NAICS Desc 3:	Not reported
# Of Places:	1
Source Of Facility:	Reg Meas
Design Flow:	0.432
Threat To Water Quality:	2
Complexity:	B
Pretreatment:	N - POTW does not have EPA approved pretreatment prog.
Facility Waste Type:	Contaminated ground water
Facility Waste Type 2:	Not reported
Facility Waste Type 3:	Not reported
Facility Waste Type 4:	Not reported
Program:	NPDPNONMUNIPRCS
Program Category1:	NPDESWW
Program Category2:	NPDESWW
# Of Programs:	1
WDID:	2 438111001
Reg Measure Id:	183003
Reg Measure Type:	Enrollee
Region:	2
Order #:	R2-2004-0055
Npdes# CA#:	CAG912003
Major-Minor:	Minor
Npdes Type:	Not reported
Reclamation:	2 - Producer-User
Dredge Fill Fee:	Not reported
301H:	Not reported
Application Fee Amt Received:	Not reported
Status:	Historical
Status Date:	02/23/2009
Effective Date:	11/21/1984
Expiration/Review Date:	Not reported
Termination Date:	02/18/2009
WDR Review - Amend:	Not reported
WDR Review - Revise/Renew:	Not reported
WDR Review - Rescind:	Not reported
WDR Review - No Action Required:	Not reported
WDR Review - Pending:	Not reported
WDR Review - Planned:	Not reported
Status Enrollee:	Y
Individual/General:	I
Fee Code:	62 - Treatment system to meet priority pollutant limit Category 1
Direction/Voice:	Passive
Enforcement Id(EID):	238364
Region:	2
Order / Resolution Number:	R2-1985-0108

Map ID
Direction
Distance
Elevation

MAP FINDINGS

Site

Database(s)

EDR ID Number
EPA ID Number

JONES-985 MONTAGUE (Continued)

S100281115

Enforcement Action Type: Admin Civil Liability
Effective Date: 09/18/1985
Adoption/Issuance Date: Not reported
Achieve Date: 10/17/1986
Termination Date: Not reported
ACL Issuance Date: Not reported
EPL Issuance Date: Not reported
Status: Withdrawn
Title: Enforcement - 2 438111001
Description: ORDER SETTING ACL 86-09 FOR FAILURE TO FURNISH REQUIRED
TECHNICAL REPORT
Program: NPDNONMUNIPRCS
Latest Milestone Completion Date: Not reported
Of Programs1: 1
Total Assessment Amount: 0
Initial Assessed Amount: 0
Liability \$ Amount: 0
Project \$ Amount: 0
Liability \$ Paid: 0
Project \$ Completed: 0
Total \$ Paid/Completed Amount: 0
Name: 985 MONTAGUE EXPWY,JONES CHEM
Address: 985 MONTAGUE EXPWY
City,State,Zip: MILPITAS, CA 95035
Region: 2
Facility Id: 203842
Agency Name: Jones Chemical Company
Place Type: Manufacturing
Place Subtype: Manufacturing NEC
Facility Type: Industrial
Agency Type: Privately-Owned Business
Of Agencies: 1
Place Latitude: 37.412616
Place Longitude: -121.886516
SIC Code 1: 2819
SIC Desc 1: Industrial Inorganic Chemicals, NEC
SIC Code 2: Not reported
SIC Desc 2: Not reported
SIC Code 3: Not reported
SIC Desc 3: Not reported
NAICS Code 1: Not reported
NAICS Desc 1: Not reported
NAICS Code 2: Not reported
NAICS Desc 2: Not reported
NAICS Code 3: Not reported
NAICS Desc 3: Not reported
Of Places: 1
Source Of Facility: Reg Meas
Design Flow: 0.432
Threat To Water Quality: 2
Complexity: B
Pretreatment: N - POTW does not have EPA approved pretreatment prog.
Facility Waste Type: Contaminated ground water
Facility Waste Type 2: Not reported
Facility Waste Type 3: Not reported
Facility Waste Type 4: Not reported

Map ID
Direction
Distance
Elevation

MAP FINDINGS

Site

Database(s)

EDR ID Number
EPA ID Number

JONES-985 MONTAGUE (Continued)

S100281115

Program: NPDNONMUNIPRCS
Program Category1: NPDESWW
Program Category2: NPDESWW
Of Programs: 1
WDID: 2 438111001
Reg Measure Id: 183003
Reg Measure Type: Enrollee
Region: 2
Order #: R2-2004-0055
Npdes# CA#: CAG912003
Major-Minor: Minor
Npdes Type: Not reported
Reclamation: 2 - Producer-User
Dredge Fill Fee: Not reported
301H: Not reported
Application Fee Amt Received: Not reported
Status: Historical
Status Date: 02/23/2009
Effective Date: 11/21/1984
Expiration/Review Date: Not reported
Termination Date: 02/18/2009
WDR Review - Amend: Not reported
WDR Review - Revise/Renew: Not reported
WDR Review - Rescind: Not reported
WDR Review - No Action Required: Not reported
WDR Review - Pending: Not reported
WDR Review - Planned: Not reported
Status Enrollee: Y
Individual/General: I
Fee Code: 62 - Treatment system to meet priority pollutant limit Category 1
Direction/Voice: Passive
Enforcement Id(EID): 220457
Region: 2
Order / Resolution Number: 86-009
Enforcement Action Type: Admin Civil Liability
Effective Date: 09/17/1986
Adoption/Issuance Date: Not reported
Achieve Date: 10/17/1986
Termination Date: Not reported
ACL Issuance Date: Not reported
EPL Issuance Date: Not reported
Status: Historical
Title: Enforcement - 2 438111001
Description: ORDER SETTING ACL 86-09 FOR FAILURE TO FURNISH REQUIRED
TECHNICAL REPORT
Program: NPDNONMUNIPRCS
Latest Milestone Completion Date: 10/17/1986
Of Programs1: 1
Total Assessment Amount: 12600
Initial Assessed Amount: 0
Liability \$ Amount: 12600
Project \$ Amount: 0
Liability \$ Paid: 12600
Project \$ Completed: 0
Total \$ Paid/Completed Amount: 12600

Map ID
Direction
Distance
Elevation

MAP FINDINGS

Site

Database(s)

EDR ID Number
EPA ID Number

JONES-985 MONTAGUE (Continued)

S100281115

HIST CORTESE:

edr_fname: BRANCIFORTE FPD
edr_fadd1: 985 MONTAGUE
City,State,Zip: MILPITAS, CA 95035
Region: CORTESE
Facility County Code: 43
Reg By: LTNKA
Reg Id: 2420

edr_fname: SCR-JONES-985 MONTAGUE
edr_fadd1: 985 MONTAGUE
City,State,Zip: MILPITAS, CA 95035
Region: CORTESE
Facility County Code: 43
Reg By: WBC&D
Reg Id: 2 438111N02

CIWQS:

Name: 985 MONTAGUE EXPWY,JONES CHEM
Address: 985 MONTAGUE EXPWY
City,State,Zip: MILPITAS, CA 95035
Agency: Jones Chemical Company
Agency Address: 100 Sunny Sol Boulevard, Caledonia, NY 14423
Place/Project Type: Manufacturing NEC
SIC/NAICS: 2819
Region: 2
Program: NPDESWW, NPDNONMUNIPRCS
Regulatory Measure Status: Historical
Regulatory Measure Type: NPDES Permit
Order Number: 94-08810
WDID: 2 438111001
NPDES Number: CAG912003
Adoption Date: 07/20/1994
Effective Date: 07/20/1994
Termination Date: 01/01/1900
Expiration/Review Date: 01/01/1900
Design Flow: 0.432
Major/Minor: Major, Minor
Complexity: B
TTWQ: 2
Enforcement Actions within 5 years: 0
Violations within 5 years: 0
Latitude: 37.412616
Longitude: -121.886516

Name: JONES-985 MONTAGUE
Address: 985 MONTAGUE EXPRESSWAY
City,State,Zip: MILPITAS, CA 95035
Agency: Jones Chemical Company
Agency Address: 100 Sunny Sol Boulevard, Caledonia, NY 14423
Place/Project Type: Manufacturing NEC
SIC/NAICS: 2819
Region: 2
Program: UNREGS
Regulatory Measure Status: Historical
Regulatory Measure Type: WDR

Map ID
Direction
Distance
Elevation

MAP FINDINGS

Site

Database(s)

EDR ID Number
EPA ID Number

JONES-985 MONTAGUE (Continued)

S100281115

Order Number: 86-074
WDID: 2 438111N02
NPDES Number: Not reported
Adoption Date: 09/17/1986
Effective Date: 09/17/1986
Termination Date: 01/01/1900
Expiration/Review Date: 09/17/1989
Design Flow: 0.0001
Major/Minor: Not reported
Complexity: A
TTWQ: 1
Enforcement Actions within 5 years: 0
Violations within 5 years: 0
Latitude: 37.412616
Longitude: -121.886516

CERS:

Name: JONES CHEMICAL
Address: 985 MONTAGUE EXPRESSWAY
City,State,Zip: MILPITAS, CA 95035
Site ID: 196788
CERS ID: SL18213593
CERS Description: Cleanup Program Site

Affiliation:

Affiliation Type Desc: Regional Board Caseworker
Entity Name: NATHAN KING - SAN FRANCISCO BAY RWQCB (REGION 2)
Entity Title: Not reported
Affiliation Address: 1515 Clay Street, Suite 1400
Affiliation City: Oakland
Affiliation State: CA
Affiliation Country: Not reported
Affiliation Zip: Not reported
Affiliation Phone: Not reported

Name: 985 MONTAGUE EXPWY,JONES CHEM
Address: 985 MONTAGUE EXPWY
City,State,Zip: MILPITAS, CA 95035
Site ID: 348524
CERS ID: 203842
CERS Description: NPDES Wastewater and Stormwater

Enforcement Action:

Site ID: 348524
Site Name: 985 Montague Expwy,Jones Chem
Site Address: 985 MONTAGUE EXPWY
Site City: MILPITAS
Site Zip: 95035
Enf Action Date: 09-17-1986
Enf Action Type: Administrative Enforcement with Penalty
Enf Action Description: Administrative Enforcement with Civil Liability (Penalty)
Enf Action Notes: Not reported
Enf Action Division: Water Boards
Enf Action Program: UNSPEC
Enf Action Source: CIWQS

Site ID: 348524

Map ID
Direction
Distance
Elevation

MAP FINDINGS

EDR ID Number
EPA ID Number

Site

Database(s)

JONES-985 MONTAGUE (Continued)

S100281115

Site Name: 985 Montague Expwy., Jones Chem
Site Address: 985 MONTAGUE EXPWY
Site City: MILPITAS
Site Zip: 95035
Enf Action Date: 09-18-1985
Enf Action Type: Administrative Enforcement with Penalty
Enf Action Description: Administrative Enforcement with Civil Liability (Penalty)
Enf Action Notes: Not reported
Enf Action Division: Water Boards
Enf Action Program: UNSPEC
Enf Action Source: CIWQS

Name: JONES-985 MONTAGUE
Address: 985 MONTAGUE EXPRESSWAY
City, State, Zip: MILPITAS, CA 95035
Site ID: 351440
CERS ID: 234034
CERS Description: Unregulated

Enforcement Action:
Site ID: 351440
Site Name: Jones-985 Montague
Site Address: 985 MONTAGUE EXPRESSWAY
Site City: MILPITAS
Site Zip: 95035
Enf Action Date: 05-16-1990
Enf Action Type: Clean-up and Abatement Order
Enf Action Description: Clean-up and Abatement Order
Enf Action Notes: Not reported
Enf Action Division: Water Boards
Enf Action Program: UNSPEC
Enf Action Source: CIWQS

Site ID: 351440
Site Name: Jones-985 Montague
Site Address: 985 MONTAGUE EXPRESSWAY
Site City: MILPITAS
Site Zip: 95035
Enf Action Date: 09-20-1989
Enf Action Type: Clean-up and Abatement Order
Enf Action Description: Clean-up and Abatement Order
Enf Action Notes: Not reported
Enf Action Division: Water Boards
Enf Action Program: UNSPEC
Enf Action Source: CIWQS

I44
WNW
1/8-1/4
0.239 mi.
1264 ft.

JCI JONES CHEMICALS INC
985 MONTAGUE EXPRESSWAY
MILPITAS, CA 95035
Site 4 of 5 in cluster I

RCRA-LQG 1000220741
HIST UST CAD990724858
CA FID UST
FINDS
EMI
Notify 65

Relative:
Lower
Actual:
64 ft.

RCRA-LQG:
Date Form Received by Agency: 2018-09-12 00:00:00.0
Handler Name: JCI JONES CHEMICALS INC

Map ID
Direction
Distance
Elevation

MAP FINDINGS

Site

Database(s)

EDR ID Number
EPA ID Number

JCI JONES CHEMICALS INC (Continued)

1000220741

Handler Address:	985 MONTAGUE EXPRESSWAY
Handler City,State,Zip:	MILPITAS, CA 95035-6818
EPA ID:	CAD990724858
Contact Name:	TIMOTHY J GAFFNEY
Contact Address:	SUNNY SOL BOULEVARD
Contact City,State,Zip:	CALEDONIA, NY 14423
Contact Telephone:	585-538-2314
Contact Fax:	585-538-2316
Contact Email:	TGAFFNEY@JCICHEM.COM
Contact Title:	EXECUTIVE V.P.
EPA Region:	09
Land Type:	Private
Federal Waste Generator Description:	Large Quantity Generator
Non-Notifier:	Not reported
Biennial Report Cycle:	2017
Accessibility:	Not reported
Active Site Indicator:	Handler Activities
State District Owner:	Not reported
State District:	Not reported
Mailing Address:	MONTAGUE EXPRESSWAY
Mailing City,State,Zip:	MILPITAS, CA 95035-6818
Owner Name:	EL CAMINO MV HOLDINGS, LLC, AND AE MONTAGUE, LLC
Owner Type:	Private
Operator Name:	EL CAMINO MV HOLDINGS, LLC, AND AE MONTAGUE, LLC
Operator Type:	Private
Short-Term Generator Activity:	Yes
Importer Activity:	No
Mixed Waste Generator:	No
Transporter Activity:	No
Transfer Facility Activity:	No
Recycler Activity with Storage:	No
Small Quantity On-Site Burner Exemption:	No
Smelting Melting and Refining Furnace Exemption:	No
Underground Injection Control:	No
Off-Site Waste Receipt:	No
Universal Waste Indicator:	No
Universal Waste Destination Facility:	No
Federal Universal Waste:	No
Active Site Fed-Reg Treatment Storage and Disposal Facility:	Not reported
Active Site Converter Treatment storage and Disposal Facility:	Not reported
Active Site State-Reg Treatment Storage and Disposal Facility:	Not reported
Active Site State-Reg Handler:	---
Federal Facility Indicator:	Not reported
Hazardous Secondary Material Indicator:	NN
Sub-Part K Indicator:	Not reported
Commercial TSD Indicator:	No
Treatment Storage and Disposal Type:	Not reported
2018 GPRA Permit Baseline:	Not on the Baseline
2018 GPRA Renewals Baseline:	Not on the Baseline
Permit Renewals Workload Universe:	Not reported
Permit Workload Universe:	Not reported
Permit Progress Universe:	Not reported
Post-Closure Workload Universe:	Not reported
Closure Workload Universe:	Not reported
202 GPRA Corrective Action Baseline:	No
Corrective Action Workload Universe:	No
Subject to Corrective Action Universe:	No

Map ID
Direction
Distance
Elevation

MAP FINDINGS

Site

Database(s)

EDR ID Number
EPA ID Number

JCI JONES CHEMICALS INC (Continued)

1000220741

Non-TSDFs Where RCRA CA has Been Imposed Universe: No
TSDFs Potentially Subject to CA Under 3004 (u)/(v) Universe: No
TSDFs Only Subject to CA under Discretionary Auth Universe: No
Corrective Action Priority Ranking: No NCAPS ranking
Environmental Control Indicator: No
Institutional Control Indicator: No
Human Exposure Controls Indicator: N/A
Groundwater Controls Indicator: N/A
Operating TSDF Universe: Not reported
Full Enforcement Universe: Not reported
Significant Non-Complier Universe: No
Unaddressed Significant Non-Complier Universe: No
Addressed Significant Non-Complier Universe: No
Significant Non-Complier With a Compliance Schedule Universe: No
Financial Assurance Required: Not reported
Handler Date of Last Change: 2018-11-26 18:57:03.0
Recognized Trader-Importer: No
Recognized Trader-Exporter: No
Importer of Spent Lead Acid Batteries: No
Exporter of Spent Lead Acid Batteries: No
Recycler Activity Without Storage: No
Manifest Broker: No
Sub-Part P Indicator: No

Biennial: List of Years

Year: 2017

[Click Here for Biennial Reporting System Data:](#)

Year: 2003

[Click Here for Biennial Reporting System Data:](#)

Year: 2001

[Click Here for Biennial Reporting System Data:](#)

Hazardous Waste Summary:

Waste Code: D001
Waste Description: IGNITABLE WASTE

Waste Code: D002
Waste Description: CORROSIVE WASTE

Waste Code: D018
Waste Description: BENZENE

Waste Code: D035
Waste Description: METHYL ETHYL KETONE

Waste Code: U210
Waste Description: ETHENE, TETRACHLORO- (OR) TETRACHLOROETHYLENE

Handler - Owner Operator:

Owner/Operator Indicator: Operator
Owner/Operator Name: 18 WPI MONTAGUE / JCI LP
Legal Status: Private
Date Became Current: 2002-12-31 00:00:00.

Map ID
Direction
Distance
Elevation

MAP FINDINGS

Site

Database(s)

EDR ID Number
EPA ID Number

JCI JONES CHEMICALS INC (Continued)

1000220741

Date Ended Current: Not reported
Owner/Operator Address: Not reported
Owner/Operator City,State,Zip: Not reported
Owner/Operator Telephone: Not reported
Owner/Operator Telephone Ext: Not reported
Owner/Operator Fax: Not reported
Owner/Operator Email: Not reported

Owner/Operator Indicator: Operator
Owner/Operator Name: NOT REQUIRED
Legal Status: Private
Date Became Current: Not reported
Date Ended Current: Not reported
Owner/Operator Address: NOT REQUIRED
Owner/Operator City,State,Zip: NOT REQUIRED, ME 99999
Owner/Operator Telephone: 415-555-1212
Owner/Operator Telephone Ext: Not reported
Owner/Operator Fax: Not reported
Owner/Operator Email: Not reported

Owner/Operator Indicator: Owner
Owner/Operator Name: JONES CHEMICALS INC
Legal Status: Private
Date Became Current: Not reported
Date Ended Current: Not reported
Owner/Operator Address: 80 MUNSON ST
Owner/Operator City,State,Zip: LEROY, NY 14482
Owner/Operator Telephone: 716-768-6281
Owner/Operator Telephone Ext: Not reported
Owner/Operator Fax: Not reported
Owner/Operator Email: Not reported

Owner/Operator Indicator: Owner
Owner/Operator Name: 18 WPI MONTAGUE / JCI LP
Legal Status: Private
Date Became Current: 2002-12-31 00:00:00.
Date Ended Current: Not reported
Owner/Operator Address: 2101 WOODSIDE RD
Owner/Operator City,State,Zip: WOODSIDE, CA 94062
Owner/Operator Telephone: Not reported
Owner/Operator Telephone Ext: Not reported
Owner/Operator Fax: Not reported
Owner/Operator Email: Not reported

Owner/Operator Indicator: Owner
Owner/Operator Name: EL CAMINO MV HOLDINGS, LLC, AND AE MONTAGUE, LLC
Legal Status: Private
Date Became Current: 2015-08-20 00:00:00.
Date Ended Current: Not reported
Owner/Operator Address: 985 MONTAGUE EXPRESSWAY
Owner/Operator City,State,Zip: MILPITAS, CA 95035-6818
Owner/Operator Telephone: 925-743-9500
Owner/Operator Telephone Ext: Not reported
Owner/Operator Fax: 925-743-9822
Owner/Operator Email: MIKEB@BRANAGH.COM

Owner/Operator Indicator: Operator

Map ID
Direction
Distance
Elevation

MAP FINDINGS

Site

Database(s)

EDR ID Number
EPA ID Number

JCI JONES CHEMICALS INC (Continued)

1000220741

Owner/Operator Name: EL CAMINO MV HOLDINGS, LLC, AND AE MONTAGUE, LLC
Legal Status: Private
Date Became Current: 2015-08-20 00:00:00.
Date Ended Current: Not reported
Owner/Operator Address: 985 MONTAGUE EXPRESSWAY
Owner/Operator City,State,Zip: MILPITAS, CA 95035-6818
Owner/Operator Telephone: 925-743-9500
Owner/Operator Telephone Ext: Not reported
Owner/Operator Fax: 925-743-9822
Owner/Operator Email: MIKEB@BRANAGH.COM

Historic Generators:

Receive Date: 2018-09-12 00:00:00.0
Handler Name: JCI JONES CHEMICALS INC
Federal Waste Generator Description: Large Quantity Generator
State District Owner: Not reported
Large Quantity Handler of Universal Waste: No
Recognized Trader Importer: No
Recognized Trader Exporter: No
Spent Lead Acid Battery Importer: No
Spent Lead Acid Battery Exporter: No
Current Record: Yes
Non Storage Recycler Activity: No
Electronic Manifest Broker: No

Receive Date: 1996-09-01 00:00:00.0
Handler Name: JONES CHEMICALS INC
Federal Waste Generator Description: Small Quantity Generator
State District Owner: CA
Large Quantity Handler of Universal Waste: No
Recognized Trader Importer: No
Recognized Trader Exporter: No
Spent Lead Acid Battery Importer: No
Spent Lead Acid Battery Exporter: No
Current Record: No
Non Storage Recycler Activity: Not reported
Electronic Manifest Broker: Not reported

Receive Date: 1996-07-23 00:00:00.0
Handler Name: JONES CHEMICALS INC
Federal Waste Generator Description: Large Quantity Generator
State District Owner: CA
Large Quantity Handler of Universal Waste: No
Recognized Trader Importer: No
Recognized Trader Exporter: No
Spent Lead Acid Battery Importer: No
Spent Lead Acid Battery Exporter: No
Current Record: No
Non Storage Recycler Activity: Not reported
Electronic Manifest Broker: Not reported

Receive Date: 1992-02-28 00:00:00.0
Handler Name: JONES CHEMICALS, INC.
Federal Waste Generator Description: Large Quantity Generator
State District Owner: Not reported
Large Quantity Handler of Universal Waste: No
Recognized Trader Importer: No

Map ID
Direction
Distance
Elevation

MAP FINDINGS

Site

Database(s)

EDR ID Number
EPA ID Number

JCI JONES CHEMICALS INC (Continued)

1000220741

Recognized Trader Exporter:	No
Spent Lead Acid Battery Importer:	No
Spent Lead Acid Battery Exporter:	No
Current Record:	No
Non Storage Recycler Activity:	Not reported
Electronic Manifest Broker:	Not reported
Receive Date:	1994-02-18 00:00:00.0
Handler Name:	JONES CHEMICALS, INC.
Federal Waste Generator Description:	Large Quantity Generator
State District Owner:	Not reported
Large Quantity Handler of Universal Waste:	No
Recognized Trader Importer:	No
Recognized Trader Exporter:	No
Spent Lead Acid Battery Importer:	No
Spent Lead Acid Battery Exporter:	No
Current Record:	No
Non Storage Recycler Activity:	Not reported
Electronic Manifest Broker:	Not reported
Receive Date:	1996-02-27 00:00:00.0
Handler Name:	JONES CHEMICALS, INC.
Federal Waste Generator Description:	Large Quantity Generator
State District Owner:	Not reported
Large Quantity Handler of Universal Waste:	No
Recognized Trader Importer:	No
Recognized Trader Exporter:	No
Spent Lead Acid Battery Importer:	No
Spent Lead Acid Battery Exporter:	No
Current Record:	No
Non Storage Recycler Activity:	Not reported
Electronic Manifest Broker:	Not reported
Receive Date:	1999-03-04 00:00:00.0
Handler Name:	JONES CHEMICALS, INC.
Federal Waste Generator Description:	Large Quantity Generator
State District Owner:	Not reported
Large Quantity Handler of Universal Waste:	No
Recognized Trader Importer:	No
Recognized Trader Exporter:	No
Spent Lead Acid Battery Importer:	No
Spent Lead Acid Battery Exporter:	No
Current Record:	No
Non Storage Recycler Activity:	Not reported
Electronic Manifest Broker:	Not reported
Receive Date:	2000-10-12 00:00:00.0
Handler Name:	JCI JONES CHEMICALS, INC.
Federal Waste Generator Description:	Large Quantity Generator
State District Owner:	Not reported
Large Quantity Handler of Universal Waste:	No
Recognized Trader Importer:	No
Recognized Trader Exporter:	No
Spent Lead Acid Battery Importer:	No
Spent Lead Acid Battery Exporter:	No
Current Record:	No
Non Storage Recycler Activity:	Not reported

Map ID
 Direction
 Distance
 Elevation

MAP FINDINGS

Site

Database(s)

EDR ID Number
 EPA ID Number

JCI JONES CHEMICALS INC (Continued)

1000220741

Electronic Manifest Broker: Not reported

Receive Date: 2002-02-07 00:00:00.0
 Handler Name: JCI JONES CHEMICALS INC
 Federal Waste Generator Description: Large Quantity Generator
 State District Owner: Not reported
 Large Quantity Handler of Universal Waste: No
 Recognized Trader Importer: No
 Recognized Trader Exporter: No
 Spent Lead Acid Battery Importer: No
 Spent Lead Acid Battery Exporter: No
 Current Record: No
 Non Storage Recycler Activity: Not reported
 Electronic Manifest Broker: Not reported

Receive Date: 2004-01-30 00:00:00.0
 Handler Name: JCI JONES CHEMICALS, INC
 Federal Waste Generator Description: Not a generator, verified
 State District Owner: Not reported
 Large Quantity Handler of Universal Waste: No
 Recognized Trader Importer: No
 Recognized Trader Exporter: No
 Spent Lead Acid Battery Importer: No
 Spent Lead Acid Battery Exporter: No
 Current Record: No
 Non Storage Recycler Activity: Not reported
 Electronic Manifest Broker: Not reported

List of NAICS Codes and Descriptions:

NAICS Code: 325181
 NAICS Description: ALKALIES AND CHLORINE MANUFACTURING

NAICS Code: 325188
 NAICS Description: ALL OTHER BASIC INORGANIC CHEMICAL MANUFACTURING

NAICS Code: 42269
 NAICS Description: OTHER CHEMICAL AND ALLIED PRODUCTS WHOLESALERS

NAICS Code: 493190
 NAICS Description: OTHER WAREHOUSING AND STORAGE

NAICS Code: 53112
 NAICS Description: LESSORS OF NONRESIDENTIAL BUILDINGS (EXCEPT MINIWAREHOUSES)

Facility Has Received Notices of Violation:

Found Violation: Yes
 Agency Which Determined Violation: State
 Violation Short Description: Generators - General
 Date Violation was Determined: 1994-07-28 00:00:00.0
 Actual Return to Compliance Date: 1999-07-28 00:00:00.0
 Return to Compliance Qualifier: Not Resolved
 Violation Responsible Agency: State
 Scheduled Compliance Date: Not reported
 Enforcement Identifier: Not reported
 Date of Enforcement Action: Not reported
 Enforcement Responsible Agency: Not reported

Map ID
Direction
Distance
Elevation

MAP FINDINGS

Site

Database(s)

EDR ID Number
EPA ID Number

JCI JONES CHEMICALS INC (Continued)

1000220741

Enforcement Docket Number:	Not reported
Enforcement Attorney:	Not reported
Corrective Action Component:	Not reported
Appeal Initiated Date:	Not reported
Appeal Resolution Date:	Not reported
Disposition Status Date:	Not reported
Disposition Status:	Not reported
Disposition Status Description:	Not reported
Consent/Final Order Sequence Number:	Not reported
Consent/Final Order Respondent Name:	Not reported
Consent/Final Order Lead Agency:	Not reported
Enforcement Type:	Not reported
Enforcement Responsible Person:	Not reported
Enforcement Responsible Sub-Organization:	Not reported
SEP Sequence Number:	Not reported
SEP Expenditure Amount:	Not reported
SEP Scheduled Completion Date:	Not reported
SEP Actual Date:	Not reported
SEP Defaulted Date:	Not reported
SEP Type:	Not reported
SEP Type Description:	Not reported
Proposed Amount:	Not reported
Final Monetary Amount:	Not reported
Paid Amount:	Not reported
Final Count:	Not reported
Final Amount:	Not reported
Found Violation:	Yes
Agency Which Determined Violation:	State
Violation Short Description:	Generators - General
Date Violation was Determined:	1985-07-30 00:00:00.0
Actual Return to Compliance Date:	1985-07-30 00:00:00.0
Return to Compliance Qualifier:	Observed
Violation Responsible Agency:	State
Scheduled Compliance Date:	Not reported
Enforcement Identifier:	Not reported
Date of Enforcement Action:	Not reported
Enforcement Responsible Agency:	Not reported
Enforcement Docket Number:	Not reported
Enforcement Attorney:	Not reported
Corrective Action Component:	Not reported
Appeal Initiated Date:	Not reported
Appeal Resolution Date:	Not reported
Disposition Status Date:	Not reported
Disposition Status:	Not reported
Disposition Status Description:	Not reported
Consent/Final Order Sequence Number:	Not reported
Consent/Final Order Respondent Name:	Not reported
Consent/Final Order Lead Agency:	Not reported
Enforcement Type:	Not reported
Enforcement Responsible Person:	Not reported
Enforcement Responsible Sub-Organization:	Not reported
SEP Sequence Number:	Not reported
SEP Expenditure Amount:	Not reported
SEP Scheduled Completion Date:	Not reported
SEP Actual Date:	Not reported
SEP Defaulted Date:	Not reported

Map ID
Direction
Distance
Elevation

MAP FINDINGS

Site

Database(s)

EDR ID Number
EPA ID Number

JCI JONES CHEMICALS INC (Continued)

1000220741

SEP Type:	Not reported
SEP Type Description:	Not reported
Proposed Amount:	Not reported
Final Monetary Amount:	Not reported
Paid Amount:	Not reported
Final Count:	Not reported
Final Amount:	Not reported
Found Violation:	Yes
Agency Which Determined Violation:	State
Violation Short Description:	Generators - General
Date Violation was Determined:	1984-03-30 00:00:00.0
Actual Return to Compliance Date:	1985-07-30 00:00:00.0
Return to Compliance Qualifier:	Observed
Violation Responsible Agency:	State
Scheduled Compliance Date:	Not reported
Enforcement Identifier:	Not reported
Date of Enforcement Action:	Not reported
Enforcement Responsible Agency:	Not reported
Enforcement Docket Number:	Not reported
Enforcement Attorney:	Not reported
Corrective Action Component:	Not reported
Appeal Initiated Date:	Not reported
Appeal Resolution Date:	Not reported
Disposition Status Date:	Not reported
Disposition Status:	Not reported
Disposition Status Description:	Not reported
Consent/Final Order Sequence Number:	Not reported
Consent/Final Order Respondent Name:	Not reported
Consent/Final Order Lead Agency:	Not reported
Enforcement Type:	Not reported
Enforcement Responsible Person:	Not reported
Enforcement Responsible Sub-Organization:	Not reported
SEP Sequence Number:	Not reported
SEP Expenditure Amount:	Not reported
SEP Scheduled Completion Date:	Not reported
SEP Actual Date:	Not reported
SEP Defaulted Date:	Not reported
SEP Type:	Not reported
SEP Type Description:	Not reported
Proposed Amount:	Not reported
Final Monetary Amount:	Not reported
Paid Amount:	Not reported
Final Count:	Not reported
Final Amount:	Not reported
Evaluation Action Summary:	
Evaluation Date:	1994-07-28 00:00:00.0
Evaluation Responsible Agency:	State Contractor/Grantee
Found Violation:	Yes
Evaluation Type Description:	COMPLIANCE EVALUATION INSPECTION ON-SITE
Evaluation Responsible Person Identifier:	R9STA
Evaluation Responsible Sub-Organization:	Not reported
Actual Return to Compliance Date:	1999-07-28 00:00:00.0
Scheduled Compliance Date:	Not reported
Date of Request:	Not reported
Date Response Received:	Not reported

Map ID
Direction
Distance
Elevation

MAP FINDINGS

Site

Database(s)

EDR ID Number
EPA ID Number

JCI JONES CHEMICALS INC (Continued)

1000220741

Request Agency:	Not reported
Former Citation:	Not reported
Evaluation Date:	1985-07-30 00:00:00.0
Evaluation Responsible Agency:	State
Found Violation:	Yes
Evaluation Type Description:	COMPLIANCE EVALUATION INSPECTION ON-SITE
Evaluation Responsible Person Identifier:	R9STA
Evaluation Responsible Sub-Organization:	Not reported
Actual Return to Compliance Date:	1985-07-30 00:00:00.0
Scheduled Compliance Date:	Not reported
Date of Request:	Not reported
Date Response Received:	Not reported
Request Agency:	Not reported
Former Citation:	Not reported
Evaluation Date:	1984-03-30 00:00:00.0
Evaluation Responsible Agency:	State
Found Violation:	Yes
Evaluation Type Description:	COMPLIANCE EVALUATION INSPECTION ON-SITE
Evaluation Responsible Person Identifier:	R9STA
Evaluation Responsible Sub-Organization:	Not reported
Actual Return to Compliance Date:	1985-07-30 00:00:00.0
Scheduled Compliance Date:	Not reported
Date of Request:	Not reported
Date Response Received:	Not reported
Request Agency:	Not reported
Former Citation:	Not reported

HIST UST:

Name:	JONES CHEMICALS, INC.
Address:	985 MONTAGUE EXPY
City,State,Zip:	MILPITAS, CA 95035
File Number:	Not reported
URL:	Not reported
Region:	STATE
Facility ID:	00000019567
Facility Type:	Other
Other Type:	Not reported
Contact Name:	PAUL MOLICA
Telephone:	4082628300
Owner Name:	JONES CHEMICALS, INC.
Owner Address:	985 MONTAGUE EXPRESSWAY
Owner City,St,Zip:	MILPITAS, CA 95035
Total Tanks:	0010
Tank Num:	001
Container Num:	11
Year Installed:	Not reported
Tank Capacity:	00001650
Tank Used for:	WASTE
Type of Fuel:	Not reported
Container Construction Thickness:	6"
Leak Detection:	Visual
Tank Num:	002

Map ID
Direction
Distance
Elevation

MAP FINDINGS

Site

Database(s)

EDR ID Number
EPA ID Number

JCI JONES CHEMICALS INC (Continued)

1000220741

Container Num: 15
Year Installed: 1970
Tank Capacity: 00006800
Tank Used for: WASTE
Type of Fuel: Not reported
Container Construction Thickness: 6
Leak Detection: Visual

Tank Num: 003
Container Num: 17
Year Installed: Not reported
Tank Capacity: 00000325
Tank Used for: WASTE
Type of Fuel: Not reported
Container Construction Thickness: 4
Leak Detection: Visual

Tank Num: 004
Container Num: 22
Year Installed: Not reported
Tank Capacity: 00000750
Tank Used for: WASTE
Type of Fuel: Not reported
Container Construction Thickness: .05
Leak Detection: Visual

Tank Num: 005
Container Num: 29
Year Installed: 1978
Tank Capacity: 00000425
Tank Used for: WASTE
Type of Fuel: Not reported
Container Construction Thickness: 4
Leak Detection: Visual

Tank Num: 006
Container Num: 14
Year Installed: 1966
Tank Capacity: 00001650
Tank Used for: WASTE
Type of Fuel: Not reported
Container Construction Thickness: 6
Leak Detection: Visual

Tank Num: 007
Container Num: 18
Year Installed: 1975
Tank Capacity: 00006800
Tank Used for: WASTE
Type of Fuel: Not reported
Container Construction Thickness: 6
Leak Detection: Visual

Tank Num: 008
Container Num: 20
Year Installed: 1970
Tank Capacity: 00000325

Map ID
Direction
Distance
Elevation

MAP FINDINGS

Site

Database(s)

EDR ID Number
EPA ID Number

JCI JONES CHEMICALS INC (Continued)

1000220741

Tank Used for: WASTE
Type of Fuel: Not reported
Container Construction Thickness: 6
Leak Detection: Visual

Tank Num: 009
Container Num: 25
Year Installed: 1980
Tank Capacity: 00000750
Tank Used for: WASTE
Type of Fuel: Not reported
Container Construction Thickness: 1/2
Leak Detection: Visual

Tank Num: 010
Container Num: 32
Year Installed: 1978
Tank Capacity: 00000425
Tank Used for: WASTE
Type of Fuel: Not reported
Container Construction Thickness: 6
Leak Detection: Visual

CA FID UST:

Facility ID: 43012288
Regulated By: UTNKA
Regulated ID: 00019567
Cortese Code: Not reported
SIC Code: Not reported
Facility Phone: 4082628300
Mail To: Not reported
Mailing Address: 985 MONTAGUE EXPY
Mailing Address 2: Not reported
Mailing City,St,Zip: MILPITAS 95035
Contact: Not reported
Contact Phone: Not reported
DUNs Number: Not reported
NPDES Number: Not reported
EPA ID: Not reported
Comments: Not reported
Status: Active

FINDS:

Registry ID: 110000484137

Click Here:

Environmental Interest/Information System:

NCDB (National Compliance Data Base) supports implementation of the Federal Insecticide, Fungicide, and Rodenticide Act (FIFRA) and the Toxic Substances Control Act (TSCA). The system tracks inspections in regions and states with cooperative agreements, enforcement actions, and settlements.

AIR EMISSIONS CLASSIFICATION UNKNOWN

US EPA TRIS (Toxics Release Inventory System) contains information from facilities on the amounts of over 300 listed toxic chemicals that these facilities release directly to air, water, land, or that are

Map ID
Direction
Distance
Elevation

MAP FINDINGS

Site

Database(s)

EDR ID Number
EPA ID Number

JCI JONES CHEMICALS INC (Continued)

1000220741

transported off-site.
California Hazardous Waste Tracking System - Datamart (HWTS-DATAMART) provides California with information on hazardous waste shipments for generators, transporters, and treatment, storage, and disposal facilities.
RCRAInfo is a national information system that supports the Resource Conservation and Recovery Act (RCRA) program through the tracking of events and activities related to facilities that generate, transport, and treat, store, or dispose of hazardous waste. RCRAInfo allows RCRA program staff to track the notification, permit, compliance, and corrective action activities required under RCRA.
HAZARDOUS WASTE BIENNIAL REPORTER

[Click this hyperlink](#) while viewing on your computer to access additional FINDS: detail in the EDR Site Report.

EMI:

Name: JONES CHEMICAL COMPANY
Address: 985 MONTAGUE EXPWY
City,State,Zip: MILPITAS, CA 95035
Year: 1987
County Code: 43
Air Basin: SF
Facility ID: 2420
Air District Name: BA
SIC Code: 2812
Air District Name: BAY AREA AQMD
Community Health Air Pollution Info System: Not reported
Consolidated Emission Reporting Rule: Not reported
Total Organic Hydrocarbon Gases Tons/Yr: 1
Reactive Organic Gases Tons/Yr: 1
Carbon Monoxide Emissions Tons/Yr: 0
NOX - Oxides of Nitrogen Tons/Yr: 0
SOX - Oxides of Sulphur Tons/Yr: 0
Particulate Matter Tons/Yr: 0
Part. Matter 10 Micrometers and Smlr Tons/Yr:0

Name: JONES CHEMICAL COMPANY
Address: 985 MONTAGUE EXPWY
City,State,Zip: MILPITAS, CA 95035
Year: 1990
County Code: 43
Air Basin: SF
Facility ID: 2420
Air District Name: BA
SIC Code: 711
Air District Name: BAY AREA AQMD
Community Health Air Pollution Info System: Not reported
Consolidated Emission Reporting Rule: Not reported
Total Organic Hydrocarbon Gases Tons/Yr: 2
Reactive Organic Gases Tons/Yr: 2
Carbon Monoxide Emissions Tons/Yr: 0
NOX - Oxides of Nitrogen Tons/Yr: 0
SOX - Oxides of Sulphur Tons/Yr: 0
Particulate Matter Tons/Yr: 0
Part. Matter 10 Micrometers and Smlr Tons/Yr:0

Name: JONES CHEMICAL COMPANY

Map ID
Direction
Distance
Elevation

MAP FINDINGS

Site

Database(s)

EDR ID Number
EPA ID Number

JCI JONES CHEMICALS INC (Continued)

1000220741

Address: 985 MONTAGUE EXPWY
City,State,Zip: MILPITAS, CA 95035
Year: 1993
County Code: 43
Air Basin: SF
Facility ID: 2420
Air District Name: BA
SIC Code: 711
Air District Name: BAY AREA AQMD
Community Health Air Pollution Info System: Not reported
Consolidated Emission Reporting Rule: Not reported
Total Organic Hydrocarbon Gases Tons/Yr: 2
Reactive Organic Gases Tons/Yr: 1
Carbon Monoxide Emissions Tons/Yr: 0
NOX - Oxides of Nitrogen Tons/Yr: 0
SOX - Oxides of Sulphur Tons/Yr: 0
Particulate Matter Tons/Yr: 0
Part. Matter 10 Micrometers and Smllr Tons/Yr:0

Name: JONES CHEMICAL COMPANY
Address: 985 MONTAGUE EXPWY
City,State,Zip: MILPITAS, CA 95035
Year: 1995
County Code: 43
Air Basin: SF
Facility ID: 2420
Air District Name: BA
SIC Code: 711
Air District Name: BAY AREA AQMD
Community Health Air Pollution Info System: Not reported
Consolidated Emission Reporting Rule: Not reported
Total Organic Hydrocarbon Gases Tons/Yr: 2
Reactive Organic Gases Tons/Yr: 0
Carbon Monoxide Emissions Tons/Yr: 0
NOX - Oxides of Nitrogen Tons/Yr: 0
SOX - Oxides of Sulphur Tons/Yr: 0
Particulate Matter Tons/Yr: 0
Part. Matter 10 Micrometers and Smllr Tons/Yr:0

Name: JONES CHEMICAL COMPANY
Address: 985 MONTAGUE EXPWY
City,State,Zip: MILPITAS, CA 95035
Year: 1996
County Code: 43
Air Basin: SF
Facility ID: 2420
Air District Name: BA
SIC Code: 711
Air District Name: BAY AREA AQMD
Community Health Air Pollution Info System: Not reported
Consolidated Emission Reporting Rule: Not reported
Total Organic Hydrocarbon Gases Tons/Yr: 2
Reactive Organic Gases Tons/Yr: 0
Carbon Monoxide Emissions Tons/Yr: 0
NOX - Oxides of Nitrogen Tons/Yr: 0
SOX - Oxides of Sulphur Tons/Yr: 0
Particulate Matter Tons/Yr: 0

Map ID
Direction
Distance
Elevation

MAP FINDINGS

Site

Database(s)

EDR ID Number
EPA ID Number

JCI JONES CHEMICALS INC (Continued)

1000220741

Part. Matter 10 Micrometers and Smlr Tons/Yr:0

Name: JONES CHEMICAL COMPANY
Address: 985 MONTAGUE EXPWY
City,State,Zip: MILPITAS, CA 95035
Year: 1997
County Code: 43
Air Basin: SF
Facility ID: 2420
Air District Name: BA
SIC Code: 711
Air District Name: BAY AREA AQMD
Community Health Air Pollution Info System: Not reported
Consolidated Emission Reporting Rule: Not reported
Total Organic Hydrocarbon Gases Tons/Yr: 1
Reactive Organic Gases Tons/Yr: 0
Carbon Monoxide Emissions Tons/Yr: 0
NOX - Oxides of Nitrogen Tons/Yr: 0
SOX - Oxides of Sulphur Tons/Yr: 0
Particulate Matter Tons/Yr: 0
Part. Matter 10 Micrometers and Smlr Tons/Yr:0

Name: JONES CHEMICAL COMPANY
Address: 985 MONTAGUE EXPWY
City,State,Zip: MILPITAS, CA 95035
Year: 1998
County Code: 43
Air Basin: SF
Facility ID: 2420
Air District Name: BA
SIC Code: 711
Air District Name: BAY AREA AQMD
Community Health Air Pollution Info System: Not reported
Consolidated Emission Reporting Rule: Not reported
Total Organic Hydrocarbon Gases Tons/Yr: 1
Reactive Organic Gases Tons/Yr: 0
Carbon Monoxide Emissions Tons/Yr: 0
NOX - Oxides of Nitrogen Tons/Yr: 0
SOX - Oxides of Sulphur Tons/Yr: 0
Particulate Matter Tons/Yr: 0
Part. Matter 10 Micrometers and Smlr Tons/Yr:0

Name: JONES CHEMICAL COMPANY
Address: 985 MONTAGUE EXPWY
City,State,Zip: MILPITAS, CA 95035
Year: 1999
County Code: 43
Air Basin: SF
Facility ID: 2420
Air District Name: BA
SIC Code: 711
Air District Name: BAY AREA AQMD
Community Health Air Pollution Info System: Not reported
Consolidated Emission Reporting Rule: Not reported
Total Organic Hydrocarbon Gases Tons/Yr: 1
Reactive Organic Gases Tons/Yr: 1
Carbon Monoxide Emissions Tons/Yr: 0

Map ID
Direction
Distance
Elevation

MAP FINDINGS

Site

Database(s)

EDR ID Number
EPA ID Number

JCI JONES CHEMICALS INC (Continued)

1000220741

NOX - Oxides of Nitrogen Tons/Yr: 0
SOX - Oxides of Sulphur Tons/Yr: 0
Particulate Matter Tons/Yr: 0
Part. Matter 10 Micrometers and Smlr Tons/Yr:0

Name: JONES CHEMICAL COMPANY
Address: 985 MONTAGUE EXPWY
City,State,Zip: MILPITAS, CA 95035
Year: 2000
County Code: 43
Air Basin: SF
Facility ID: 2420
Air District Name: BA
SIC Code: 711
Air District Name: BAY AREA AQMD
Community Health Air Pollution Info System: Not reported
Consolidated Emission Reporting Rule: Not reported
Total Organic Hydrocarbon Gases Tons/Yr: 1
Reactive Organic Gases Tons/Yr: 1
Carbon Monoxide Emissions Tons/Yr: 0
NOX - Oxides of Nitrogen Tons/Yr: 0
SOX - Oxides of Sulphur Tons/Yr: 0
Particulate Matter Tons/Yr: 0
Part. Matter 10 Micrometers and Smlr Tons/Yr:0

Name: JONES CHEMICAL COMPANY
Address: 985 MONTAGUE EXPWY
City,State,Zip: MILPITAS, CA 95035
Year: 2001
County Code: 43
Air Basin: SF
Facility ID: 2420
Air District Name: BA
SIC Code: 711
Air District Name: BAY AREA AQMD
Community Health Air Pollution Info System: Not reported
Consolidated Emission Reporting Rule: Not reported
Total Organic Hydrocarbon Gases Tons/Yr: 1
Reactive Organic Gases Tons/Yr: 0
Carbon Monoxide Emissions Tons/Yr: 0
NOX - Oxides of Nitrogen Tons/Yr: 0
SOX - Oxides of Sulphur Tons/Yr: 0
Particulate Matter Tons/Yr: 0
Part. Matter 10 Micrometers and Smlr Tons/Yr:0

Name: JONES CHEMICAL COMPANY
Address: 985 MONTAGUE EXPWY
City,State,Zip: MILPITAS, CA 95035
Year: 2002
County Code: 43
Air Basin: SF
Facility ID: 2420
Air District Name: BA
SIC Code: 711
Air District Name: BAY AREA AQMD
Community Health Air Pollution Info System: Not reported
Consolidated Emission Reporting Rule: Not reported

Map ID
Direction
Distance
Elevation

MAP FINDINGS

Site

Database(s)

EDR ID Number
EPA ID Number

JCI JONES CHEMICALS INC (Continued)

1000220741

Total Organic Hydrocarbon Gases Tons/Yr: 0
Reactive Organic Gases Tons/Yr: 0
Carbon Monoxide Emissions Tons/Yr: 0
NOX - Oxides of Nitrogen Tons/Yr: 0
SOX - Oxides of Sulphur Tons/Yr: 0
Particulate Matter Tons/Yr: 0
Part. Matter 10 Micrometers and Smlr Tons/Yr:0

Name: JONES CHEMICAL COMPANY
Address: 985 MONTAGUE EXPWY
City,State,Zip: MILPITAS, CA 95035
Year: 2005
County Code: 43
Air Basin: SF
Facility ID: 2420
Air District Name: BA
SIC Code: 711
Air District Name: BAY AREA AQMD
Community Health Air Pollution Info System: Not reported
Consolidated Emission Reporting Rule: Not reported
Total Organic Hydrocarbon Gases Tons/Yr: .449
Reactive Organic Gases Tons/Yr: .3136714
Carbon Monoxide Emissions Tons/Yr: 0
NOX - Oxides of Nitrogen Tons/Yr: 0
SOX - Oxides of Sulphur Tons/Yr: 0
Particulate Matter Tons/Yr: 0
Part. Matter 10 Micrometers and Smlr Tons/Yr:0

NOTIFY 65:

Name: JONES CHEMICAL
Address: 985 MONTAGUE EXPRESSWAY
City,State,Zip: MILPITAS, CA 95035
Date Reported: Not reported
Staff Initials: Not reported
Board File Number: Not reported
Facility Type: Not reported
Discharge Date: Not reported
Issue Date: 03/09/2018
Incident Description: Not reported
Global ID: Not reported
Status: Not reported

Name: JONES CHEMICAL
Address: 985 MONTAGUE EXPRESSWAY
City,State,Zip: MILPITAS, CA 95035
Date Reported: Not reported
Staff Initials: Not reported
Board File Number: Not reported
Facility Type: Not reported
Discharge Date: Not reported
Issue Date: 03/09/2018
Incident Description: Not reported
Global ID: Not reported
Status: Not reported

Map ID
Direction
Distance
Elevation

MAP FINDINGS

Site

Database(s)

EDR ID Number
EPA ID Number

I45
WNW
1/8-1/4
0.239 mi.
1264 ft.

JONES CHEMICAL
985 MONTAGUE EXPRESSWAY
MILPITAS, CA 95035

SEMS-ARCHIVE 1003879376
CAD082907031

Site 5 of 5 in cluster I

Relative:
Lower
Actual:
64 ft.

SEMS Archive:
Site ID: 0903390
EPA ID: CAD082907031
Name: JONES CHEMICAL
Address: 985 MONTAGUE EXPRESSWAY
Address 2: Not reported
City,State,Zip: MILPITAS, CA 95035
Cong District: 10
FIPS Code: 06085
FF: N
NPL: Not on the NPL
Non NPL Status: NFRAP-Site does not qualify for the NPL based on existing information

SEMS Archive Detail:

Region: 09
Site ID: 0903390
EPA ID: CAD082907031
Site Name: JONES CHEMICAL
NPL: N
FF: N
OU: 00
Action Code: VS
Action Name: ARCH SITE
SEQ: 1
Start Date: Not reported
Finish Date: 1988-04-01 05:00:00
Qual: Not reported
Current Action Lead: EPA Perf In-Hse

Region: 09
Site ID: 0903390
EPA ID: CAD082907031
Site Name: JONES CHEMICAL
NPL: N
FF: N
OU: 00
Action Code: PA
Action Name: PA
SEQ: 1
Start Date: Not reported
Finish Date: 1987-02-01 05:00:00
Qual: L
Current Action Lead: EPA Perf

Region: 09
Site ID: 0903390
EPA ID: CAD082907031
Site Name: JONES CHEMICAL
NPL: N
FF: N
OU: 00
Action Code: DS
Action Name: DISCVRY
SEQ: 1

Map ID
Direction
Distance
Elevation

MAP FINDINGS

Site

Database(s)

EDR ID Number
EPA ID Number

JONES CHEMICAL (Continued)

1003879376

Start Date: 1986-05-01 04:00:00
Finish Date: 1986-05-01 04:00:00
Qual: Not reported
Current Action Lead: EPA Perf

Region: 09
Site ID: 0903390
EPA ID: CAD082907031
Site Name: JONES CHEMICAL
NPL: N
FF: N
OU: 00
Action Code: SI
Action Name: SI
SEQ: 1
Start Date: Not reported
Finish Date: 1988-04-01 05:00:00
Qual: N
Current Action Lead: St Perf

J46
SW
1/8-1/4
0.240 mi.
1269 ft.

CORDOVA PRINTED CIRCUITS
1648 WATSON CT
MILPITAS, CA 95035
Site 1 of 5 in cluster J

RCRA-SQG 1008194379
WDS CAD000001289

Relative:
Lower
Actual:
67 ft.

RCRA-SQG:
Date Form Received by Agency: 2004-02-24 00:00:00.0
Handler Name: CORDOVA PRINTED CIRCUITS
Handler Address: 1648 WATSON CT
Handler City,State,Zip: MILPITAS, CA 95035
EPA ID: CAD000001289
Contact Name: TOM SHORT
Contact Address: Not reported
Contact City,State,Zip: Not reported
Contact Telephone: 408-942-1100
Contact Fax: Not reported
Contact Email: Not reported
Contact Title: Not reported
EPA Region: 09
Land Type: Private
Federal Waste Generator Description: Small Quantity Generator
Non-Notifier: Not reported
Biennial Report Cycle: Not reported
Accessibility: Not reported
Active Site Indicator: Handler Activities
State District Owner: Not reported
State District: Not reported
Mailing Address: 1648 WATSON CT
Mailing City,State,Zip: MILPITAS, CA 95035
Owner Name: CORDOVA PRINTED CIRCUITS
Owner Type: Private
Operator Name: CORDOVA PRINTED CIRCUITS
Operator Type: Private
Short-Term Generator Activity: No
Importer Activity: No
Mixed Waste Generator: No

Map ID
 Direction
 Distance
 Elevation

MAP FINDINGS

Site

Database(s)

EDR ID Number
 EPA ID Number

CORDOVA PRINTED CIRCUITS (Continued)

1008194379

Transporter Activity:	No
Transfer Facility Activity:	No
Recycler Activity with Storage:	No
Small Quantity On-Site Burner Exemption:	No
Smelting Melting and Refining Furnace Exemption:	No
Underground Injection Control:	No
Off-Site Waste Receipt:	No
Universal Waste Indicator:	No
Universal Waste Destination Facility:	No
Federal Universal Waste:	No
Active Site Fed-Reg Treatment Storage and Disposal Facility:	Not reported
Active Site Converter Treatment storage and Disposal Facility:	Not reported
Active Site State-Reg Treatment Storage and Disposal Facility:	Not reported
Active Site State-Reg Handler:	---
Federal Facility Indicator:	Not reported
Hazardous Secondary Material Indicator:	NN
Sub-Part K Indicator:	Not reported
Commercial TSD Indicator:	No
Treatment Storage and Disposal Type:	Not reported
2018 GPRC Permit Baseline:	Not on the Baseline
2018 GPRC Renewals Baseline:	Not on the Baseline
Permit Renewals Workload Universe:	Not reported
Permit Workload Universe:	Not reported
Permit Progress Universe:	Not reported
Post-Closure Workload Universe:	Not reported
Closure Workload Universe:	Not reported
202 GPRC Corrective Action Baseline:	No
Corrective Action Workload Universe:	No
Subject to Corrective Action Universe:	No
Non-TSDs Where RCRA CA has Been Imposed Universe:	No
TSDs Potentially Subject to CA Under 3004 (u)/(v) Universe:	No
TSDs Only Subject to CA under Discretionary Auth Universe:	No
Corrective Action Priority Ranking:	No NCAPS ranking
Environmental Control Indicator:	No
Institutional Control Indicator:	No
Human Exposure Controls Indicator:	N/A
Groundwater Controls Indicator:	N/A
Operating TSD Universe:	Not reported
Full Enforcement Universe:	Not reported
Significant Non-Complier Universe:	No
Unaddressed Significant Non-Complier Universe:	No
Addressed Significant Non-Complier Universe:	No
Significant Non-Complier With a Compliance Schedule Universe:	No
Financial Assurance Required:	Not reported
Handler Date of Last Change:	2006-09-05 00:00:00.0
Recognized Trader-Importer:	No
Recognized Trader-Exporter:	No
Importer of Spent Lead Acid Batteries:	No
Exporter of Spent Lead Acid Batteries:	No
Recycler Activity Without Storage:	Not reported
Manifest Broker:	Not reported
Sub-Part P Indicator:	No

Biennial: List of Years
 Year:

2003

Map ID
Direction
Distance
Elevation

MAP FINDINGS

Site

Database(s)

EDR ID Number
EPA ID Number

CORDOVA PRINTED CIRCUITS (Continued)

1008194379

[Click Here for Biennial Reporting System Data:](#)

Hazardous Waste Summary:

Waste Code: D002
Waste Description: CORROSIVE WASTE

Handler - Owner Operator:

Owner/Operator Indicator: Operator
Owner/Operator Name: CORDOVA PRINTED CIRCUITS
Legal Status: Private
Date Became Current: 1992-08-03 00:00:00.
Date Ended Current: Not reported
Owner/Operator Address: Not reported
Owner/Operator City,State,Zip: Not reported
Owner/Operator Telephone: Not reported
Owner/Operator Telephone Ext: Not reported
Owner/Operator Fax: Not reported
Owner/Operator Email: Not reported

Owner/Operator Indicator: Owner
Owner/Operator Name: CORDOVA PRINTED CIRCUITS
Legal Status: Private
Date Became Current: 1992-08-03 00:00:00.
Date Ended Current: Not reported
Owner/Operator Address: 1648 WATSON CT
Owner/Operator City,State,Zip: MILPITAS, CA 95035
Owner/Operator Telephone: Not reported
Owner/Operator Telephone Ext: Not reported
Owner/Operator Fax: Not reported
Owner/Operator Email: Not reported

Owner/Operator Indicator: Owner
Owner/Operator Name: CORDOVA PRINTED CIRCUITS
Legal Status: Private
Date Became Current: 1992-08-03 00:00:00.
Date Ended Current: Not reported
Owner/Operator Address: 1648 WATSON CT
Owner/Operator City,State,Zip: MILPITAS, CA 95035
Owner/Operator Telephone: Not reported
Owner/Operator Telephone Ext: Not reported
Owner/Operator Fax: Not reported
Owner/Operator Email: Not reported

Owner/Operator Indicator: Operator
Owner/Operator Name: CORDOVA PRINTED CIRCUITS
Legal Status: Private
Date Became Current: 1992-08-03 00:00:00.
Date Ended Current: Not reported
Owner/Operator Address: Not reported
Owner/Operator City,State,Zip: Not reported
Owner/Operator Telephone: Not reported
Owner/Operator Telephone Ext: Not reported
Owner/Operator Fax: Not reported
Owner/Operator Email: Not reported

Map ID
Direction
Distance
Elevation

MAP FINDINGS

Site

Database(s)

EDR ID Number
EPA ID Number

CORDOVA PRINTED CIRCUITS (Continued)

1008194379

Historic Generators:

Receive Date: 2004-02-24 00:00:00.0
Handler Name: CORDOVA PRINTED CIRCUITS
Federal Waste Generator Description: Large Quantity Generator
State District Owner: Not reported
Large Quantity Handler of Universal Waste: No
Recognized Trader Importer: No
Recognized Trader Exporter: No
Spent Lead Acid Battery Importer: No
Spent Lead Acid Battery Exporter: No
Current Record: No
Non Storage Recycler Activity: Not reported
Electronic Manifest Broker: Not reported

Receive Date: 2004-02-24 00:00:00.0
Handler Name: CORDOVA PRINTED CIRCUITS
Federal Waste Generator Description: Small Quantity Generator
State District Owner: Not reported
Large Quantity Handler of Universal Waste: No
Recognized Trader Importer: No
Recognized Trader Exporter: No
Spent Lead Acid Battery Importer: No
Spent Lead Acid Battery Exporter: No
Current Record: Yes
Non Storage Recycler Activity: Not reported
Electronic Manifest Broker: Not reported

List of NAICS Codes and Descriptions:

NAICS Code: 334412
NAICS Description: BARE PRINTED CIRCUIT BOARD MANUFACTURING

Facility Has Received Notices of Violations:

Violations: No Violations Found

Evaluation Action Summary:

Evaluations: No Evaluations Found

WDS:

Name: CORDOVA PRINTED CIRCUITS
Address: 1648 Watson Ct
City: MILPITAS
Facility ID: San Francisco Bay 431006722
Facility Type: Industrial - Facility that treats and/or disposes of liquid or semisolid wastes from any servicing, producing, manufacturing or processing operation of whatever nature, including mining, gravel washing, geothermal operations, air conditioning, ship building and repairing, oil production, storage and disposal operations, water pumping.
Facility Status: Active - Any facility with a continuous or seasonal discharge that is under Waste Discharge Requirements.
NPDES Number: CAS000001 The 1st 2 characters designate the state. The remaining 7 are assigned by the Regional Board
Subregion: 2
Facility Telephone: 4089421101

Map ID
 Direction
 Distance
 Elevation

MAP FINDINGS

Site

Database(s)

EDR ID Number
 EPA ID Number

CORDOVA PRINTED CIRCUITS (Continued)

1008194379

Facility Contact: TOM SHORT
 Agency Name: CORDOVA PRINTED CIRCUITS
 Agency Address: 1648 Watson Ct
 Agency City,St,Zip: Milpitas 950356822
 Agency Contact: TOM SHORT
 Agency Telephone: 4089421101
 Agency Type: Private
 SIC Code: 0
 SIC Code 2: Not reported
 Primary Waste Type: Not reported
 Primary Waste: Not reported
 Waste Type2: Not reported
 Waste2: Not reported
 Primary Waste Type: Not reported
 Secondary Waste: Not reported
 Secondary Waste Type: Not reported
 Design Flow: 0
 Baseline Flow: 0
 Reclamation: Not reported
 POTW: Not reported
 Treat To Water: Minor Threat to Water Quality. A violation of a regional board order should cause a relatively minor impairment of beneficial uses compared to a major or minor threat. Not: All nurds without a TTWQ will be considered a minor threat to water quality unless coded at a higher Level. A Zero (0) may be used to code those NURDS that are found to represent no threat to water quality.
 Complexity: Category C - Facilities having no waste treatment systems, such as cooling water dischargers or those who must comply through best management practices, facilities with passive waste treatment and disposal systems, such as septic systems with subsurface disposal, or dischargers having waste storage systems with land disposal such as dairy waste ponds.

J47
SW
 1/8-1/4
 0.240 mi.
 1269 ft.
 Relative:
 Lower
 Actual:
 67 ft.

CORDOVA PRINTED CIRCUITS
1648 WATSON COURT
MILPITAS, CA 95035
 Site 2 of 5 in cluster J

RCRA-LQG 1000985019
ENVIROSTOR CAR000001289
CERS HAZ WASTE
FINDS
ECHO
CUPA Listings
EMI
NPDES
CERS

RCRA-LQG:
 Date Form Received by Agency: 2016-02-25 00:00:00.0
 Handler Name: CORDOVA PRINTED CIRCUITS
 Handler Address: 1648 WATSON COURT
 Handler City,State,Zip: MILPITAS, CA 95035
 EPA ID: CAR000001289
 Contact Name: TOM SHORT
 Contact Address: WATSON COURT
 Contact City,State,Zip: MILPITAS, CA 95035
 Contact Telephone: 000-000-0000
 Contact Fax: Not reported
 Contact Email: TS6054@YAHOO.COM
 Contact Title: PRESIDENT
 EPA Region: 09
 Land Type: Private

Map ID
 Direction
 Distance
 Elevation

MAP FINDINGS

Site

Database(s)

EDR ID Number
 EPA ID Number

CORDOVA PRINTED CIRCUITS (Continued)

1000985019

Federal Waste Generator Description:	Large Quantity Generator
Non-Notifier:	Not reported
Biennial Report Cycle:	2015
Accessibility:	Not reported
Active Site Indicator:	Handler Activities
State District Owner:	Not reported
State District:	Not reported
Mailing Address:	WATSON COURT
Mailing City, State, Zip:	MILPITAS, CA 95035
Owner Name:	CORDOVA PRINTED CIRCUITS
Owner Type:	Private
Operator Name:	CORDOVA PRINTED CIRCUITS
Operator Type:	Private
Short-Term Generator Activity:	No
Importer Activity:	No
Mixed Waste Generator:	No
Transporter Activity:	No
Transfer Facility Activity:	No
Recycler Activity with Storage:	No
Small Quantity On-Site Burner Exemption:	No
Smelting Melting and Refining Furnace Exemption:	No
Underground Injection Control:	No
Off-Site Waste Receipt:	No
Universal Waste Indicator:	No
Universal Waste Destination Facility:	No
Federal Universal Waste:	No
Active Site Fed-Reg Treatment Storage and Disposal Facility:	Not reported
Active Site Converter Treatment storage and Disposal Facility:	Not reported
Active Site State-Reg Treatment Storage and Disposal Facility:	Not reported
Active Site State-Reg Handler:	---
Federal Facility Indicator:	Not reported
Hazardous Secondary Material Indicator:	NN
Sub-Part K Indicator:	Not reported
Commercial TSD Indicator:	No
Treatment Storage and Disposal Type:	Not reported
2018 GPRA Permit Baseline:	Not on the Baseline
2018 GPRA Renewals Baseline:	Not on the Baseline
Permit Renewals Workload Universe:	Not reported
Permit Workload Universe:	Not reported
Permit Progress Universe:	Not reported
Post-Closure Workload Universe:	Not reported
Closure Workload Universe:	Not reported
202 GPRA Corrective Action Baseline:	No
Corrective Action Workload Universe:	No
Subject to Corrective Action Universe:	No
Non-TSDFs Where RCRA CA has Been Imposed Universe:	No
TSDFs Potentially Subject to CA Under 3004 (u)/(v) Universe:	No
TSDFs Only Subject to CA under Discretionary Auth Universe:	No
Corrective Action Priority Ranking:	No NCAPS ranking
Environmental Control Indicator:	No
Institutional Control Indicator:	No
Human Exposure Controls Indicator:	N/A
Groundwater Controls Indicator:	N/A
Operating TSDF Universe:	Not reported
Full Enforcement Universe:	Not reported
Significant Non-Complier Universe:	No
Unaddressed Significant Non-Complier Universe:	No

Map ID
Direction
Distance
Elevation

MAP FINDINGS

Site

Database(s)

EDR ID Number
EPA ID Number

CORDOVA PRINTED CIRCUITS (Continued)

1000985019

Addressed Significant Non-Complier Universe: No
Significant Non-Complier With a Compliance Schedule Universe: No
Financial Assurance Required: Not reported
Handler Date of Last Change: 2016-11-04 19:42:33.0
Recognized Trader-Importer: No
Recognized Trader-Exporter: No
Importer of Spent Lead Acid Batteries: No
Exporter of Spent Lead Acid Batteries: No
Recycler Activity Without Storage: Not reported
Manifest Broker: Not reported
Sub-Part P Indicator: No

Biennial: List of Years

Year: 2015

[Click Here for Biennial Reporting System Data:](#)

Year: 2013

[Click Here for Biennial Reporting System Data:](#)

Year: 2011

[Click Here for Biennial Reporting System Data:](#)

Year: 2009

[Click Here for Biennial Reporting System Data:](#)

Year: 2007

[Click Here for Biennial Reporting System Data:](#)

Year: 2005

[Click Here for Biennial Reporting System Data:](#)

Year: 2001

[Click Here for Biennial Reporting System Data:](#)

Hazardous Waste Summary:

Waste Code: D002
Waste Description: CORROSIVE WASTE

Waste Code: D004
Waste Description: ARSENIC

Waste Code: D006
Waste Description: CADMIUM

Waste Code: D007
Waste Description: CHROMIUM

Waste Code: D008
Waste Description: LEAD

Waste Code: F006
Waste Description: WASTEWATER TREATMENT SLUDGES FROM ELECTROPLATING OPERATIONS, EXCEPT FROM THE FOLLOWING PROCESSES: (1) SULFURIC ACID ANODIZING OF ALUMINUM; (2) TIN PLATING ON CARBON STEEL; (3) ZINC PLATING (SEGREGATED BASIS) ON CARBON STEEL; (4) ALUMINUM OR ZINC-ALUMINUM PLATING ON CARBON

Map ID
Direction
Distance
Elevation

MAP FINDINGS

Site

Database(s)

EDR ID Number
EPA ID Number

CORDOVA PRINTED CIRCUITS (Continued)

1000985019

STEEL; (5) CLEANING/STRIPPING ASSOCIATED WITH TIN, ZINC, AND ALUMINUM PLATING ON CARBON STEEL; AND (6) CHEMICAL ETCHING AND MILLING OF ALUMINUM.

Handler - Owner Operator:

Owner/Operator Indicator:	Owner
Owner/Operator Name:	CORDOVA PRINTED CIRCUITS
Legal Status:	Private
Date Became Current:	1994-01-01 00:00:00.
Date Ended Current:	Not reported
Owner/Operator Address:	1648 WATSON COURT
Owner/Operator City,State,Zip:	MILPITAS, CA 95035
Owner/Operator Telephone:	408-942-1100
Owner/Operator Telephone Ext:	105
Owner/Operator Fax:	Not reported
Owner/Operator Email:	Not reported

Owner/Operator Indicator:	Owner
Owner/Operator Name:	CORDOVA PRINTED CIRCUITS
Legal Status:	Private
Date Became Current:	1992-08-03 00:00:00.
Date Ended Current:	Not reported
Owner/Operator Address:	1648 WATSON COURT
Owner/Operator City,State,Zip:	MILPITAS, CA 95035
Owner/Operator Telephone:	Not reported
Owner/Operator Telephone Ext:	Not reported
Owner/Operator Fax:	Not reported
Owner/Operator Email:	Not reported

Owner/Operator Indicator:	Operator
Owner/Operator Name:	CORDOVA PRINTED CIRCUITS
Legal Status:	Private
Date Became Current:	1989-11-01 00:00:00.
Date Ended Current:	Not reported
Owner/Operator Address:	Not reported
Owner/Operator City,State,Zip:	Not reported
Owner/Operator Telephone:	Not reported
Owner/Operator Telephone Ext:	Not reported
Owner/Operator Fax:	Not reported
Owner/Operator Email:	Not reported

Owner/Operator Indicator:	Owner
Owner/Operator Name:	CORDOVA PRINTED CIRCUITS
Legal Status:	Private
Date Became Current:	1992-08-03 00:00:00.
Date Ended Current:	Not reported
Owner/Operator Address:	1648 WATSON COURT
Owner/Operator City,State,Zip:	MILPITAS, CA 95035
Owner/Operator Telephone:	Not reported
Owner/Operator Telephone Ext:	Not reported
Owner/Operator Fax:	Not reported
Owner/Operator Email:	Not reported

Owner/Operator Indicator:	Owner
Owner/Operator Name:	CORDOVA PRINTED CIRCUITS INC
Legal Status:	Private
Date Became Current:	Not reported

Map ID
Direction
Distance
Elevation

MAP FINDINGS

Site

Database(s)

EDR ID Number
EPA ID Number

CORDOVA PRINTED CIRCUITS (Continued)

1000985019

Date Ended Current:	Not reported
Owner/Operator Address:	1648 WATSON CT
Owner/Operator City,State,Zip:	MILPITAS, CA 95035
Owner/Operator Telephone:	408-942-1100
Owner/Operator Telephone Ext:	Not reported
Owner/Operator Fax:	Not reported
Owner/Operator Email:	Not reported
Owner/Operator Indicator:	Operator
Owner/Operator Name:	CORDOVA PRINTED CIRCUITS
Legal Status:	Private
Date Became Current:	1989-01-03 00:00:00.
Date Ended Current:	Not reported
Owner/Operator Address:	Not reported
Owner/Operator City,State,Zip:	Not reported
Owner/Operator Telephone:	Not reported
Owner/Operator Telephone Ext:	Not reported
Owner/Operator Fax:	Not reported
Owner/Operator Email:	Not reported
Owner/Operator Indicator:	Operator
Owner/Operator Name:	CORDOVA PRINTED CIRCUITS
Legal Status:	Private
Date Became Current:	1999-01-01 00:00:00.
Date Ended Current:	Not reported
Owner/Operator Address:	Not reported
Owner/Operator City,State,Zip:	Not reported
Owner/Operator Telephone:	Not reported
Owner/Operator Telephone Ext:	Not reported
Owner/Operator Fax:	Not reported
Owner/Operator Email:	Not reported
Owner/Operator Indicator:	Operator
Owner/Operator Name:	CORDOVA PRINTED CIRCUITS
Legal Status:	Private
Date Became Current:	1992-08-03 00:00:00.
Date Ended Current:	Not reported
Owner/Operator Address:	Not reported
Owner/Operator City,State,Zip:	Not reported
Owner/Operator Telephone:	Not reported
Owner/Operator Telephone Ext:	Not reported
Owner/Operator Fax:	Not reported
Owner/Operator Email:	Not reported
Owner/Operator Indicator:	Owner
Owner/Operator Name:	CORDOVA PRINTED CIRCUITS
Legal Status:	Private
Date Became Current:	1992-08-03 00:00:00.
Date Ended Current:	Not reported
Owner/Operator Address:	1648 WATSON COURT
Owner/Operator City,State,Zip:	MILPITAS, CA 95035
Owner/Operator Telephone:	Not reported
Owner/Operator Telephone Ext:	Not reported
Owner/Operator Fax:	Not reported
Owner/Operator Email:	Not reported
Owner/Operator Indicator:	Operator

Map ID
Direction
Distance
Elevation

MAP FINDINGS

Site

Database(s)

EDR ID Number
EPA ID Number

CORDOVA PRINTED CIRCUITS (Continued)

1000985019

Owner/Operator Name: CORDOVA PRINTED CIRCUITS
Legal Status: Private
Date Became Current: 1992-08-03 00:00:00.
Date Ended Current: Not reported
Owner/Operator Address: Not reported
Owner/Operator City,State,Zip: Not reported
Owner/Operator Telephone: Not reported
Owner/Operator Telephone Ext: Not reported
Owner/Operator Fax: Not reported
Owner/Operator Email: Not reported

Owner/Operator Indicator: Operator
Owner/Operator Name: CORDOVA PRINTED CIRCUITS
Legal Status: Private
Date Became Current: 1992-08-03 00:00:00.
Date Ended Current: Not reported
Owner/Operator Address: Not reported
Owner/Operator City,State,Zip: Not reported
Owner/Operator Telephone: Not reported
Owner/Operator Telephone Ext: Not reported
Owner/Operator Fax: Not reported
Owner/Operator Email: Not reported

Owner/Operator Indicator: Owner
Owner/Operator Name: CORDOVA PRINTED CIRCUITS
Legal Status: Private
Date Became Current: 1989-01-03 00:00:00.
Date Ended Current: Not reported
Owner/Operator Address: 1648 WATSON CT
Owner/Operator City,State,Zip: MILPITAS, CA 95035
Owner/Operator Telephone: 408-540-4033
Owner/Operator Telephone Ext: Not reported
Owner/Operator Fax: Not reported
Owner/Operator Email: Not reported

Owner/Operator Indicator: Owner
Owner/Operator Name: CORDOVA PRINTED CIRCUITS
Legal Status: Private
Date Became Current: 1999-01-01 00:00:00.
Date Ended Current: Not reported
Owner/Operator Address: 1648 WATSON COURT
Owner/Operator City,State,Zip: MILPITAS, CA 95035
Owner/Operator Telephone: 408-540-4033
Owner/Operator Telephone Ext: Not reported
Owner/Operator Fax: Not reported
Owner/Operator Email: Not reported

Historic Generators:

Receive Date: 2010-07-27 00:00:00.0
Handler Name: CORDOVA PRINTED CIRCUITS
Federal Waste Generator Description: Large Quantity Generator
State District Owner: Not reported
Large Quantity Handler of Universal Waste: No
Recognized Trader Importer: No
Recognized Trader Exporter: No
Spent Lead Acid Battery Importer: No
Spent Lead Acid Battery Exporter: No

Map ID
Direction
Distance
Elevation

MAP FINDINGS

Site

Database(s)

EDR ID Number
EPA ID Number

CORDOVA PRINTED CIRCUITS (Continued)

1000985019

Current Record: No
Non Storage Recycler Activity: Not reported
Electronic Manifest Broker: Not reported

Receive Date: 2013-03-08 00:00:00.0
Handler Name: CORDOVA PRINTED CIRCUITS
Federal Waste Generator Description: Large Quantity Generator
State District Owner: Not reported
Large Quantity Handler of Universal Waste: No
Recognized Trader Importer: No
Recognized Trader Exporter: No
Spent Lead Acid Battery Importer: No
Spent Lead Acid Battery Exporter: No
Current Record: No
Non Storage Recycler Activity: Not reported
Electronic Manifest Broker: Not reported

Receive Date: 2014-03-01 00:00:00.0
Handler Name: CORDOVA PRINTED CIRCUITS
Federal Waste Generator Description: Large Quantity Generator
State District Owner: Not reported
Large Quantity Handler of Universal Waste: No
Recognized Trader Importer: No
Recognized Trader Exporter: No
Spent Lead Acid Battery Importer: No
Spent Lead Acid Battery Exporter: No
Current Record: No
Non Storage Recycler Activity: Not reported
Electronic Manifest Broker: Not reported

Receive Date: 2016-02-25 00:00:00.0
Handler Name: CORDOVA PRINTED CIRCUITS
Federal Waste Generator Description: Large Quantity Generator
State District Owner: Not reported
Large Quantity Handler of Universal Waste: No
Recognized Trader Importer: No
Recognized Trader Exporter: No
Spent Lead Acid Battery Importer: No
Spent Lead Acid Battery Exporter: No
Current Record: Yes
Non Storage Recycler Activity: Not reported
Electronic Manifest Broker: Not reported

Receive Date: 1996-09-01 00:00:00.0
Handler Name: CORDOVA PRINTED CIRCUITS INC
Federal Waste Generator Description: Small Quantity Generator
State District Owner: Not reported
Large Quantity Handler of Universal Waste: No
Recognized Trader Importer: No
Recognized Trader Exporter: No
Spent Lead Acid Battery Importer: No
Spent Lead Acid Battery Exporter: No
Current Record: No
Non Storage Recycler Activity: Not reported
Electronic Manifest Broker: Not reported

Receive Date: 1995-03-14 00:00:00.0

Map ID
Direction
Distance
Elevation

MAP FINDINGS

Site

Database(s)

EDR ID Number
EPA ID Number

CORDOVA PRINTED CIRCUITS (Continued)

1000985019

Handler Name: CORDOVA PRINTED CIRCUITS INC
Federal Waste Generator Description: Large Quantity Generator
State District Owner: Not reported
Large Quantity Handler of Universal Waste: No
Recognized Trader Importer: No
Recognized Trader Exporter: No
Spent Lead Acid Battery Importer: No
Spent Lead Acid Battery Exporter: No
Current Record: No
Non Storage Recycler Activity: Not reported
Electronic Manifest Broker: Not reported

Receive Date: 1996-07-17 00:00:00.0
Handler Name: CORDOVA PRINTED CIRCUITS INC.
Federal Waste Generator Description: Large Quantity Generator
State District Owner: Not reported
Large Quantity Handler of Universal Waste: No
Recognized Trader Importer: No
Recognized Trader Exporter: No
Spent Lead Acid Battery Importer: No
Spent Lead Acid Battery Exporter: No
Current Record: No
Non Storage Recycler Activity: Not reported
Electronic Manifest Broker: Not reported

Receive Date: 1999-03-16 00:00:00.0
Handler Name: CORDOVA PRINTED CIRCUITS
Federal Waste Generator Description: Large Quantity Generator
State District Owner: Not reported
Large Quantity Handler of Universal Waste: No
Recognized Trader Importer: No
Recognized Trader Exporter: No
Spent Lead Acid Battery Importer: No
Spent Lead Acid Battery Exporter: No
Current Record: No
Non Storage Recycler Activity: Not reported
Electronic Manifest Broker: Not reported

Receive Date: 2000-10-12 00:00:00.0
Handler Name: CORDOVA PRINTED CIRCUITS
Federal Waste Generator Description: Large Quantity Generator
State District Owner: Not reported
Large Quantity Handler of Universal Waste: No
Recognized Trader Importer: No
Recognized Trader Exporter: No
Spent Lead Acid Battery Importer: No
Spent Lead Acid Battery Exporter: No
Current Record: No
Non Storage Recycler Activity: Not reported
Electronic Manifest Broker: Not reported

Receive Date: 2002-02-21 00:00:00.0
Handler Name: CORDOVA PRINTED CIRCUITS
Federal Waste Generator Description: Large Quantity Generator
State District Owner: Not reported
Large Quantity Handler of Universal Waste: No
Recognized Trader Importer: No

Map ID
Direction
Distance
Elevation

MAP FINDINGS

Site

Database(s)

EDR ID Number
EPA ID Number

CORDOVA PRINTED CIRCUITS (Continued)

1000985019

Recognized Trader Exporter: No
Spent Lead Acid Battery Importer: No
Spent Lead Acid Battery Exporter: No
Current Record: No
Non Storage Recycler Activity: Not reported
Electronic Manifest Broker: Not reported

Receive Date: 2006-02-27 00:00:00.0
Handler Name: CORDOVA PRINTED CIRCUITS
Federal Waste Generator Description: Large Quantity Generator
State District Owner: Not reported
Large Quantity Handler of Universal Waste: No
Recognized Trader Importer: No
Recognized Trader Exporter: No
Spent Lead Acid Battery Importer: No
Spent Lead Acid Battery Exporter: No
Current Record: No
Non Storage Recycler Activity: Not reported
Electronic Manifest Broker: Not reported

Receive Date: 2008-02-14 00:00:00.0
Handler Name: CORDOVA PRINTED CIRCUITS
Federal Waste Generator Description: Large Quantity Generator
State District Owner: Not reported
Large Quantity Handler of Universal Waste: No
Recognized Trader Importer: No
Recognized Trader Exporter: No
Spent Lead Acid Battery Importer: No
Spent Lead Acid Battery Exporter: No
Current Record: No
Non Storage Recycler Activity: Not reported
Electronic Manifest Broker: Not reported

List of NAICS Codes and Descriptions:

NAICS Code: 334412
NAICS Description: BARE PRINTED CIRCUIT BOARD MANUFACTURING

Facility Has Received Notices of Violation:

Found Violation: Yes
Agency Which Determined Violation: State
Violation Short Description: Generators - Pre-transport
Date Violation was Determined: 2015-04-07 00:00:00.0
Actual Return to Compliance Date: 2015-05-13 00:00:00.0
Return to Compliance Qualifier: Documented
Violation Responsible Agency: State
Scheduled Compliance Date: 2015-05-07 00:00:00.0
Enforcement Identifier: 601
Date of Enforcement Action: 2015-04-07 00:00:00.0
Enforcement Responsible Agency: State
Enforcement Docket Number: Not reported
Enforcement Attorney: Not reported
Corrective Action Component: No
Appeal Initiated Date: Not reported
Appeal Resolution Date: Not reported
Disposition Status Date: Not reported
Disposition Status: Not reported

Map ID
Direction
Distance
Elevation

MAP FINDINGS

Site

Database(s)

EDR ID Number
EPA ID Number

CORDOVA PRINTED CIRCUITS (Continued)

1000985019

Disposition Status Description:	Not reported
Consent/Final Order Sequence Number:	Not reported
Consent/Final Order Respondent Name:	Not reported
Consent/Final Order Lead Agency:	Not reported
Enforcement Type:	WRITTEN INFORMAL
Enforcement Responsible Person:	Not reported
Enforcement Responsible Sub-Organization:	Not reported
SEP Sequence Number:	Not reported
SEP Expenditure Amount:	Not reported
SEP Scheduled Completion Date:	Not reported
SEP Actual Date:	Not reported
SEP Defaulted Date:	Not reported
SEP Type:	Not reported
SEP Type Description:	Not reported
Proposed Amount:	Not reported
Final Monetary Amount:	Not reported
Paid Amount:	Not reported
Final Count:	Not reported
Final Amount:	Not reported
Found Violation:	Yes
Agency Which Determined Violation:	State
Violation Short Description:	Generators - Records/Reporting
Date Violation was Determined:	2015-04-07 00:00:00.0
Actual Return to Compliance Date:	2015-05-13 00:00:00.0
Return to Compliance Qualifier:	Documented
Violation Responsible Agency:	State
Scheduled Compliance Date:	2015-05-07 00:00:00.0
Enforcement Identifier:	601
Date of Enforcement Action:	2015-04-07 00:00:00.0
Enforcement Responsible Agency:	State
Enforcement Docket Number:	Not reported
Enforcement Attorney:	Not reported
Corrective Action Component:	No
Appeal Initiated Date:	Not reported
Appeal Resolution Date:	Not reported
Disposition Status Date:	Not reported
Disposition Status:	Not reported
Disposition Status Description:	Not reported
Consent/Final Order Sequence Number:	Not reported
Consent/Final Order Respondent Name:	Not reported
Consent/Final Order Lead Agency:	Not reported
Enforcement Type:	WRITTEN INFORMAL
Enforcement Responsible Person:	Not reported
Enforcement Responsible Sub-Organization:	Not reported
SEP Sequence Number:	Not reported
SEP Expenditure Amount:	Not reported
SEP Scheduled Completion Date:	Not reported
SEP Actual Date:	Not reported
SEP Defaulted Date:	Not reported
SEP Type:	Not reported
SEP Type Description:	Not reported
Proposed Amount:	Not reported
Final Monetary Amount:	Not reported
Paid Amount:	Not reported
Final Count:	Not reported
Final Amount:	Not reported

Map ID
Direction
Distance
Elevation

MAP FINDINGS

Site

Database(s)

EDR ID Number
EPA ID Number

CORDOVA PRINTED CIRCUITS (Continued)

1000985019

Found Violation: Yes
Agency Which Determined Violation: State
Violation Short Description: Generators - Pre-transport
Date Violation was Determined: 2015-04-07 00:00:00.0
Actual Return to Compliance Date: 2015-05-13 00:00:00.0
Return to Compliance Qualifier: Documented
Violation Responsible Agency: State
Scheduled Compliance Date: 2015-05-07 00:00:00.0
Enforcement Identifier: 601
Date of Enforcement Action: 2015-04-07 00:00:00.0
Enforcement Responsible Agency: State
Enforcement Docket Number: Not reported
Enforcement Attorney: Not reported
Corrective Action Component: No
Appeal Initiated Date: Not reported
Appeal Resolution Date: Not reported
Disposition Status Date: Not reported
Disposition Status: Not reported
Disposition Status Description: Not reported
Consent/Final Order Sequence Number: Not reported
Consent/Final Order Respondent Name: Not reported
Consent/Final Order Lead Agency: Not reported
Enforcement Type: WRITTEN INFORMAL
Enforcement Responsible Person: Not reported
Enforcement Responsible Sub-Organization: Not reported
SEP Sequence Number: Not reported
SEP Expenditure Amount: Not reported
SEP Scheduled Completion Date: Not reported
SEP Actual Date: Not reported
SEP Defaulted Date: Not reported
SEP Type: Not reported
SEP Type Description: Not reported
Proposed Amount: Not reported
Final Monetary Amount: Not reported
Paid Amount: Not reported
Final Count: Not reported
Final Amount: Not reported

Found Violation: Yes
Agency Which Determined Violation: State
Violation Short Description: Generators - General
Date Violation was Determined: 2015-04-07 00:00:00.0
Actual Return to Compliance Date: 2015-05-13 00:00:00.0
Return to Compliance Qualifier: Documented
Violation Responsible Agency: State
Scheduled Compliance Date: 2015-05-07 00:00:00.0
Enforcement Identifier: 601
Date of Enforcement Action: 2015-04-07 00:00:00.0
Enforcement Responsible Agency: State
Enforcement Docket Number: Not reported
Enforcement Attorney: Not reported
Corrective Action Component: No
Appeal Initiated Date: Not reported
Appeal Resolution Date: Not reported
Disposition Status Date: Not reported
Disposition Status: Not reported
Disposition Status Description: Not reported

Map ID
Direction
Distance
Elevation

MAP FINDINGS

Site

Database(s)

EDR ID Number
EPA ID Number

CORDOVA PRINTED CIRCUITS (Continued)

1000985019

Consent/Final Order Sequence Number: Not reported
Consent/Final Order Respondent Name: Not reported
Consent/Final Order Lead Agency: Not reported
Enforcement Type: WRITTEN INFORMAL
Enforcement Responsible Person: Not reported
Enforcement Responsible Sub-Organization: Not reported
SEP Sequence Number: Not reported
SEP Expenditure Amount: Not reported
SEP Scheduled Completion Date: Not reported
SEP Actual Date: Not reported
SEP Defaulted Date: Not reported
SEP Type: Not reported
SEP Type Description: Not reported
Proposed Amount: Not reported
Final Monetary Amount: Not reported
Paid Amount: Not reported
Final Count: Not reported
Final Amount: Not reported

Found Violation: Yes
Agency Which Determined Violation: State
Violation Short Description: Generators - Pre-transport
Date Violation was Determined: 2015-04-07 00:00:00.0
Actual Return to Compliance Date: 2015-05-13 00:00:00.0
Return to Compliance Qualifier: Documented
Violation Responsible Agency: State
Scheduled Compliance Date: 2015-05-07 00:00:00.0
Enforcement Identifier: 601
Date of Enforcement Action: 2015-04-07 00:00:00.0
Enforcement Responsible Agency: State
Enforcement Docket Number: Not reported
Enforcement Attorney: Not reported
Corrective Action Component: No
Appeal Initiated Date: Not reported
Appeal Resolution Date: Not reported
Disposition Status Date: Not reported
Disposition Status: Not reported
Disposition Status Description: Not reported

Consent/Final Order Sequence Number: Not reported
Consent/Final Order Respondent Name: Not reported
Consent/Final Order Lead Agency: Not reported
Enforcement Type: WRITTEN INFORMAL
Enforcement Responsible Person: Not reported
Enforcement Responsible Sub-Organization: Not reported
SEP Sequence Number: Not reported
SEP Expenditure Amount: Not reported
SEP Scheduled Completion Date: Not reported
SEP Actual Date: Not reported
SEP Defaulted Date: Not reported
SEP Type: Not reported
SEP Type Description: Not reported
Proposed Amount: Not reported
Final Monetary Amount: Not reported
Paid Amount: Not reported
Final Count: Not reported
Final Amount: Not reported

Map ID
Direction
Distance
Elevation

MAP FINDINGS

Site

Database(s)

EDR ID Number
EPA ID Number

CORDOVA PRINTED CIRCUITS (Continued)

1000985019

Found Violation: Yes
Agency Which Determined Violation: State
Violation Short Description: Generators - General
Date Violation was Determined: 2008-04-22 00:00:00.0
Actual Return to Compliance Date: 2008-05-28 00:00:00.0
Return to Compliance Qualifier: Documented
Violation Responsible Agency: State
Scheduled Compliance Date: Not reported
Enforcement Identifier: 601
Date of Enforcement Action: 2008-04-22 00:00:00.0
Enforcement Responsible Agency: State
Enforcement Docket Number: Not reported
Enforcement Attorney: Not reported
Corrective Action Component: No
Appeal Initiated Date: Not reported
Appeal Resolution Date: Not reported
Disposition Status Date: Not reported
Disposition Status: Not reported
Disposition Status Description: Not reported
Consent/Final Order Sequence Number: Not reported
Consent/Final Order Respondent Name: Not reported
Consent/Final Order Lead Agency: Not reported
Enforcement Type: WRITTEN INFORMAL
Enforcement Responsible Person: Not reported
Enforcement Responsible Sub-Organization: Not reported
SEP Sequence Number: Not reported
SEP Expenditure Amount: Not reported
SEP Scheduled Completion Date: Not reported
SEP Actual Date: Not reported
SEP Defaulted Date: Not reported
SEP Type: Not reported
SEP Type Description: Not reported
Proposed Amount: Not reported
Final Monetary Amount: Not reported
Paid Amount: Not reported
Final Count: Not reported
Final Amount: Not reported

Found Violation: Yes
Agency Which Determined Violation: State
Violation Short Description: Generators - General
Date Violation was Determined: 2004-05-11 00:00:00.0
Actual Return to Compliance Date: 2004-05-17 00:00:00.0
Return to Compliance Qualifier: Observed
Violation Responsible Agency: State
Scheduled Compliance Date: Not reported
Enforcement Identifier: 501
Date of Enforcement Action: 2004-05-11 00:00:00.0
Enforcement Responsible Agency: State
Enforcement Docket Number: Not reported
Enforcement Attorney: Not reported
Corrective Action Component: No
Appeal Initiated Date: Not reported
Appeal Resolution Date: Not reported
Disposition Status Date: Not reported
Disposition Status: Not reported
Disposition Status Description: Not reported

Map ID
Direction
Distance
Elevation

MAP FINDINGS

Site

Database(s)

EDR ID Number
EPA ID Number

CORDOVA PRINTED CIRCUITS (Continued)

1000985019

Consent/Final Order Sequence Number:Not reported
Consent/Final Order Respondent Name: Not reported
Consent/Final Order Lead Agency: Not reported
Enforcement Type: WRITTEN INFORMAL
Enforcement Responsible Person: Not reported
Enforcement Responsible Sub-Organization: Not reported
SEP Sequence Number: Not reported
SEP Expenditure Amount: Not reported
SEP Scheduled Completion Date: Not reported
SEP Actual Date: Not reported
SEP Defaulted Date: Not reported
SEP Type: Not reported
SEP Type Description: Not reported
Proposed Amount: Not reported
Final Monetary Amount: Not reported
Paid Amount: Not reported
Final Count: Not reported
Final Amount: Not reported

Found Violation: Yes
Agency Which Determined Violation: State
Violation Short Description: Generators - General
Date Violation was Determined: 2008-04-22 00:00:00.0
Actual Return to Compliance Date: 2008-05-28 00:00:00.0
Return to Compliance Qualifier: Documented
Violation Responsible Agency: State
Scheduled Compliance Date: Not reported
Enforcement Identifier: 601
Date of Enforcement Action: 2008-04-22 00:00:00.0
Enforcement Responsible Agency: State
Enforcement Docket Number: Not reported
Enforcement Attorney: Not reported
Corrective Action Component: No
Appeal Initiated Date: Not reported
Appeal Resolution Date: Not reported
Disposition Status Date: Not reported
Disposition Status: Not reported
Disposition Status Description: Not reported

Consent/Final Order Sequence Number:Not reported
Consent/Final Order Respondent Name: Not reported
Consent/Final Order Lead Agency: Not reported
Enforcement Type: WRITTEN INFORMAL
Enforcement Responsible Person: Not reported
Enforcement Responsible Sub-Organization: Not reported
SEP Sequence Number: Not reported
SEP Expenditure Amount: Not reported
SEP Scheduled Completion Date: Not reported
SEP Actual Date: Not reported
SEP Defaulted Date: Not reported
SEP Type: Not reported
SEP Type Description: Not reported
Proposed Amount: Not reported
Final Monetary Amount: Not reported
Paid Amount: Not reported
Final Count: Not reported
Final Amount: Not reported

Map ID
Direction
Distance
Elevation

MAP FINDINGS

Site

Database(s)

EDR ID Number
EPA ID Number

CORDOVA PRINTED CIRCUITS (Continued)

1000985019

Found Violation:	Yes
Agency Which Determined Violation:	State
Violation Short Description:	Generators - General
Date Violation was Determined:	2008-04-22 00:00:00.0
Actual Return to Compliance Date:	2008-05-28 00:00:00.0
Return to Compliance Qualifier:	Documented
Violation Responsible Agency:	State
Scheduled Compliance Date:	Not reported
Enforcement Identifier:	601
Date of Enforcement Action:	2008-04-22 00:00:00.0
Enforcement Responsible Agency:	State
Enforcement Docket Number:	Not reported
Enforcement Attorney:	Not reported
Corrective Action Component:	No
Appeal Initiated Date:	Not reported
Appeal Resolution Date:	Not reported
Disposition Status Date:	Not reported
Disposition Status:	Not reported
Disposition Status Description:	Not reported
Consent/Final Order Sequence Number:	Not reported
Consent/Final Order Respondent Name:	Not reported
Consent/Final Order Lead Agency:	Not reported
Enforcement Type:	WRITTEN INFORMAL
Enforcement Responsible Person:	Not reported
Enforcement Responsible Sub-Organization:	Not reported
SEP Sequence Number:	Not reported
SEP Expenditure Amount:	Not reported
SEP Scheduled Completion Date:	Not reported
SEP Actual Date:	Not reported
SEP Defaulted Date:	Not reported
SEP Type:	Not reported
SEP Type Description:	Not reported
Proposed Amount:	Not reported
Final Monetary Amount:	Not reported
Paid Amount:	Not reported
Final Count:	Not reported
Final Amount:	Not reported
Found Violation:	Yes
Agency Which Determined Violation:	State
Violation Short Description:	Generators - Pre-transport
Date Violation was Determined:	2015-04-07 00:00:00.0
Actual Return to Compliance Date:	2015-05-13 00:00:00.0
Return to Compliance Qualifier:	Documented
Violation Responsible Agency:	State
Scheduled Compliance Date:	2015-05-07 00:00:00.0
Enforcement Identifier:	601
Date of Enforcement Action:	2015-04-07 00:00:00.0
Enforcement Responsible Agency:	State
Enforcement Docket Number:	Not reported
Enforcement Attorney:	Not reported
Corrective Action Component:	No
Appeal Initiated Date:	Not reported
Appeal Resolution Date:	Not reported
Disposition Status Date:	Not reported
Disposition Status:	Not reported
Disposition Status Description:	Not reported

Map ID
Direction
Distance
Elevation

MAP FINDINGS

Site

Database(s)

EDR ID Number
EPA ID Number

CORDOVA PRINTED CIRCUITS (Continued)

1000985019

Consent/Final Order Sequence Number: Not reported
Consent/Final Order Respondent Name: Not reported
Consent/Final Order Lead Agency: Not reported
Enforcement Type: WRITTEN INFORMAL
Enforcement Responsible Person: Not reported
Enforcement Responsible Sub-Organization: Not reported
SEP Sequence Number: Not reported
SEP Expenditure Amount: Not reported
SEP Scheduled Completion Date: Not reported
SEP Actual Date: Not reported
SEP Defaulted Date: Not reported
SEP Type: Not reported
SEP Type Description: Not reported
Proposed Amount: Not reported
Final Monetary Amount: Not reported
Paid Amount: Not reported
Final Count: Not reported
Final Amount: Not reported

Found Violation: Yes
Agency Which Determined Violation: State
Violation Short Description: Generators - General
Date Violation was Determined: 2015-04-07 00:00:00.0
Actual Return to Compliance Date: 2015-05-13 00:00:00.0
Return to Compliance Qualifier: Documented
Violation Responsible Agency: State
Scheduled Compliance Date: 2015-05-07 00:00:00.0
Enforcement Identifier: 601
Date of Enforcement Action: 2015-04-07 00:00:00.0
Enforcement Responsible Agency: State
Enforcement Docket Number: Not reported
Enforcement Attorney: Not reported
Corrective Action Component: No
Appeal Initiated Date: Not reported
Appeal Resolution Date: Not reported
Disposition Status Date: Not reported
Disposition Status: Not reported
Disposition Status Description: Not reported

Consent/Final Order Sequence Number: Not reported
Consent/Final Order Respondent Name: Not reported
Consent/Final Order Lead Agency: Not reported
Enforcement Type: WRITTEN INFORMAL
Enforcement Responsible Person: Not reported
Enforcement Responsible Sub-Organization: Not reported
SEP Sequence Number: Not reported
SEP Expenditure Amount: Not reported
SEP Scheduled Completion Date: Not reported
SEP Actual Date: Not reported
SEP Defaulted Date: Not reported
SEP Type: Not reported
SEP Type Description: Not reported
Proposed Amount: Not reported
Final Monetary Amount: Not reported
Paid Amount: Not reported
Final Count: Not reported
Final Amount: Not reported

Map ID
Direction
Distance
Elevation

MAP FINDINGS

Site

Database(s)

EDR ID Number
EPA ID Number

CORDOVA PRINTED CIRCUITS (Continued)

1000985019

Found Violation: Yes
Agency Which Determined Violation: State
Violation Short Description: Generators - General
Date Violation was Determined: 2005-10-07 00:00:00.0
Actual Return to Compliance Date: Not reported
Return to Compliance Qualifier: Not reported
Violation Responsible Agency: State
Scheduled Compliance Date: Not reported
Enforcement Identifier: Not reported
Date of Enforcement Action: Not reported
Enforcement Responsible Agency: Not reported
Enforcement Docket Number: Not reported
Enforcement Attorney: Not reported
Corrective Action Component: Not reported
Appeal Initiated Date: Not reported
Appeal Resolution Date: Not reported
Disposition Status Date: Not reported
Disposition Status: Not reported
Disposition Status Description: Not reported
Consent/Final Order Sequence Number: Not reported
Consent/Final Order Respondent Name: Not reported
Consent/Final Order Lead Agency: Not reported
Enforcement Type: Not reported
Enforcement Responsible Person: Not reported
Enforcement Responsible Sub-Organization: Not reported
SEP Sequence Number: Not reported
SEP Expenditure Amount: Not reported
SEP Scheduled Completion Date: Not reported
SEP Actual Date: Not reported
SEP Defaulted Date: Not reported
SEP Type: Not reported
SEP Type Description: Not reported
Proposed Amount: Not reported
Final Monetary Amount: Not reported
Paid Amount: Not reported
Final Count: Not reported
Final Amount: Not reported

Found Violation: Yes
Agency Which Determined Violation: State
Violation Short Description: Generators - General
Date Violation was Determined: 2008-04-22 00:00:00.0
Actual Return to Compliance Date: 2008-05-28 00:00:00.0
Return to Compliance Qualifier: Documented
Violation Responsible Agency: State
Scheduled Compliance Date: Not reported
Enforcement Identifier: 601
Date of Enforcement Action: 2008-04-22 00:00:00.0
Enforcement Responsible Agency: State
Enforcement Docket Number: Not reported
Enforcement Attorney: Not reported
Corrective Action Component: No
Appeal Initiated Date: Not reported
Appeal Resolution Date: Not reported
Disposition Status Date: Not reported
Disposition Status: Not reported
Disposition Status Description: Not reported

Map ID
Direction
Distance
Elevation

MAP FINDINGS

Site

Database(s)

EDR ID Number
EPA ID Number

CORDOVA PRINTED CIRCUITS (Continued)

1000985019

Consent/Final Order Sequence Number: Not reported
Consent/Final Order Respondent Name: Not reported
Consent/Final Order Lead Agency: Not reported
Enforcement Type: WRITTEN INFORMAL
Enforcement Responsible Person: Not reported
Enforcement Responsible Sub-Organization: Not reported
SEP Sequence Number: Not reported
SEP Expenditure Amount: Not reported
SEP Scheduled Completion Date: Not reported
SEP Actual Date: Not reported
SEP Defaulted Date: Not reported
SEP Type: Not reported
SEP Type Description: Not reported
Proposed Amount: Not reported
Final Monetary Amount: Not reported
Paid Amount: Not reported
Final Count: Not reported
Final Amount: Not reported

Found Violation: Yes
Agency Which Determined Violation: State
Violation Short Description: Generators - General
Date Violation was Determined: 2015-04-07 00:00:00.0
Actual Return to Compliance Date: 2015-05-13 00:00:00.0
Return to Compliance Qualifier: Documented
Violation Responsible Agency: State
Scheduled Compliance Date: 2015-05-07 00:00:00.0
Enforcement Identifier: 601
Date of Enforcement Action: 2015-04-07 00:00:00.0
Enforcement Responsible Agency: State
Enforcement Docket Number: Not reported
Enforcement Attorney: Not reported
Corrective Action Component: No
Appeal Initiated Date: Not reported
Appeal Resolution Date: Not reported
Disposition Status Date: Not reported
Disposition Status: Not reported
Disposition Status Description: Not reported

Consent/Final Order Sequence Number: Not reported
Consent/Final Order Respondent Name: Not reported
Consent/Final Order Lead Agency: Not reported
Enforcement Type: WRITTEN INFORMAL
Enforcement Responsible Person: Not reported
Enforcement Responsible Sub-Organization: Not reported
SEP Sequence Number: Not reported
SEP Expenditure Amount: Not reported
SEP Scheduled Completion Date: Not reported
SEP Actual Date: Not reported
SEP Defaulted Date: Not reported
SEP Type: Not reported
SEP Type Description: Not reported
Proposed Amount: Not reported
Final Monetary Amount: Not reported
Paid Amount: Not reported
Final Count: Not reported
Final Amount: Not reported

Map ID
Direction
Distance
Elevation

MAP FINDINGS

Site

Database(s)

EDR ID Number
EPA ID Number

CORDOVA PRINTED CIRCUITS (Continued)

1000985019

Found Violation: Yes
Agency Which Determined Violation: State
Violation Short Description: Generators - General
Date Violation was Determined: 2008-04-22 00:00:00.0
Actual Return to Compliance Date: 2008-05-28 00:00:00.0
Return to Compliance Qualifier: Documented
Violation Responsible Agency: State
Scheduled Compliance Date: Not reported
Enforcement Identifier: 601
Date of Enforcement Action: 2008-04-22 00:00:00.0
Enforcement Responsible Agency: State
Enforcement Docket Number: Not reported
Enforcement Attorney: Not reported
Corrective Action Component: No
Appeal Initiated Date: Not reported
Appeal Resolution Date: Not reported
Disposition Status Date: Not reported
Disposition Status: Not reported
Disposition Status Description: Not reported
Consent/Final Order Sequence Number: Not reported
Consent/Final Order Respondent Name: Not reported
Consent/Final Order Lead Agency: Not reported
Enforcement Type: WRITTEN INFORMAL
Enforcement Responsible Person: Not reported
Enforcement Responsible Sub-Organization: Not reported
SEP Sequence Number: Not reported
SEP Expenditure Amount: Not reported
SEP Scheduled Completion Date: Not reported
SEP Actual Date: Not reported
SEP Defaulted Date: Not reported
SEP Type: Not reported
SEP Type Description: Not reported
Proposed Amount: Not reported
Final Monetary Amount: Not reported
Paid Amount: Not reported
Final Count: Not reported
Final Amount: Not reported

Found Violation: Yes
Agency Which Determined Violation: State
Violation Short Description: Generators - General
Date Violation was Determined: 2008-04-22 00:00:00.0
Actual Return to Compliance Date: 2008-05-28 00:00:00.0
Return to Compliance Qualifier: Documented
Violation Responsible Agency: State
Scheduled Compliance Date: Not reported
Enforcement Identifier: 601
Date of Enforcement Action: 2008-04-22 00:00:00.0
Enforcement Responsible Agency: State
Enforcement Docket Number: Not reported
Enforcement Attorney: Not reported
Corrective Action Component: No
Appeal Initiated Date: Not reported
Appeal Resolution Date: Not reported
Disposition Status Date: Not reported
Disposition Status: Not reported
Disposition Status Description: Not reported

Map ID
Direction
Distance
Elevation

MAP FINDINGS

Site

Database(s)

EDR ID Number
EPA ID Number

CORDOVA PRINTED CIRCUITS (Continued)

1000985019

Consent/Final Order Sequence Number: Not reported
Consent/Final Order Respondent Name: Not reported
Consent/Final Order Lead Agency: Not reported
Enforcement Type: WRITTEN INFORMAL
Enforcement Responsible Person: Not reported
Enforcement Responsible Sub-Organization: Not reported
SEP Sequence Number: Not reported
SEP Expenditure Amount: Not reported
SEP Scheduled Completion Date: Not reported
SEP Actual Date: Not reported
SEP Defaulted Date: Not reported
SEP Type: Not reported
SEP Type Description: Not reported
Proposed Amount: Not reported
Final Monetary Amount: Not reported
Paid Amount: Not reported
Final Count: Not reported
Final Amount: Not reported

Evaluation Action Summary:

Evaluation Date: 2015-04-07 00:00:00.0
Evaluation Responsible Agency: State
Found Violation: Yes
Evaluation Type Description: COMPLIANCE EVALUATION INSPECTION ON-SITE
Evaluation Responsible Person Identifier: Not reported
Evaluation Responsible Sub-Organization: Not reported
Actual Return to Compliance Date: 2015-05-13 00:00:00.0
Scheduled Compliance Date: 2015-05-07 00:00:00.0
Date of Request: Not reported
Date Response Received: Not reported
Request Agency: Not reported
Former Citation: Not reported

Evaluation Date: 2015-04-07 00:00:00.0
Evaluation Responsible Agency: State
Found Violation: Yes
Evaluation Type Description: COMPLIANCE EVALUATION INSPECTION ON-SITE
Evaluation Responsible Person Identifier: Not reported
Evaluation Responsible Sub-Organization: Not reported
Actual Return to Compliance Date: 2015-05-13 00:00:00.0
Scheduled Compliance Date: 2015-05-07 00:00:00.0
Date of Request: Not reported
Date Response Received: Not reported
Request Agency: Not reported
Former Citation: Not reported

Evaluation Date: 2015-04-07 00:00:00.0
Evaluation Responsible Agency: State
Found Violation: Yes
Evaluation Type Description: COMPLIANCE EVALUATION INSPECTION ON-SITE
Evaluation Responsible Person Identifier: Not reported
Evaluation Responsible Sub-Organization: Not reported
Actual Return to Compliance Date: 2015-05-13 00:00:00.0
Scheduled Compliance Date: 2015-05-07 00:00:00.0
Date of Request: Not reported
Date Response Received: Not reported
Request Agency: Not reported

Map ID
Direction
Distance
Elevation

MAP FINDINGS

Site

Database(s)

EDR ID Number
EPA ID Number

CORDOVA PRINTED CIRCUITS (Continued)

1000985019

Former Citation:	Not reported
Evaluation Date:	2015-04-07 00:00:00.0
Evaluation Responsible Agency:	State
Found Violation:	Yes
Evaluation Type Description:	COMPLIANCE EVALUATION INSPECTION ON-SITE
Evaluation Responsible Person Identifier:	Not reported
Evaluation Responsible Sub-Organization:	Not reported
Actual Return to Compliance Date:	2015-05-13 00:00:00.0
Scheduled Compliance Date:	2015-05-07 00:00:00.0
Date of Request:	Not reported
Date Response Received:	Not reported
Request Agency:	Not reported
Former Citation:	Not reported
Evaluation Date:	2015-04-07 00:00:00.0
Evaluation Responsible Agency:	State
Found Violation:	Yes
Evaluation Type Description:	COMPLIANCE EVALUATION INSPECTION ON-SITE
Evaluation Responsible Person Identifier:	Not reported
Evaluation Responsible Sub-Organization:	Not reported
Actual Return to Compliance Date:	2015-05-13 00:00:00.0
Scheduled Compliance Date:	2015-05-07 00:00:00.0
Date of Request:	Not reported
Date Response Received:	Not reported
Request Agency:	Not reported
Former Citation:	Not reported
Evaluation Date:	2008-04-22 00:00:00.0
Evaluation Responsible Agency:	State
Found Violation:	Yes
Evaluation Type Description:	COMPLIANCE EVALUATION INSPECTION ON-SITE
Evaluation Responsible Person Identifier:	Not reported
Evaluation Responsible Sub-Organization:	Not reported
Actual Return to Compliance Date:	2008-05-28 00:00:00.0
Scheduled Compliance Date:	Not reported
Date of Request:	Not reported
Date Response Received:	Not reported
Request Agency:	Not reported
Former Citation:	Not reported
Evaluation Date:	2004-05-11 00:00:00.0
Evaluation Responsible Agency:	State Contractor/Grantee
Found Violation:	Yes
Evaluation Type Description:	COMPLIANCE EVALUATION INSPECTION ON-SITE
Evaluation Responsible Person Identifier:	Not reported
Evaluation Responsible Sub-Organization:	Not reported
Actual Return to Compliance Date:	2004-05-17 00:00:00.0
Scheduled Compliance Date:	Not reported
Date of Request:	Not reported
Date Response Received:	Not reported
Request Agency:	Not reported
Former Citation:	Not reported
Evaluation Date:	2008-04-22 00:00:00.0
Evaluation Responsible Agency:	State
Found Violation:	Yes

Map ID
Direction
Distance
Elevation

MAP FINDINGS

Site

Database(s)

EDR ID Number
EPA ID Number

CORDOVA PRINTED CIRCUITS (Continued)

1000985019

Evaluation Type Description:	COMPLIANCE EVALUATION INSPECTION ON-SITE
Evaluation Responsible Person Identifier:	Not reported
Evaluation Responsible Sub-Organization:	Not reported
Actual Return to Compliance Date:	2008-05-28 00:00:00.0
Scheduled Compliance Date:	Not reported
Date of Request:	Not reported
Date Response Received:	Not reported
Request Agency:	Not reported
Former Citation:	Not reported
Evaluation Date:	2008-04-22 00:00:00.0
Evaluation Responsible Agency:	State
Found Violation:	Yes
Evaluation Type Description:	COMPLIANCE EVALUATION INSPECTION ON-SITE
Evaluation Responsible Person Identifier:	Not reported
Evaluation Responsible Sub-Organization:	Not reported
Actual Return to Compliance Date:	2008-05-28 00:00:00.0
Scheduled Compliance Date:	Not reported
Date of Request:	Not reported
Date Response Received:	Not reported
Request Agency:	Not reported
Former Citation:	Not reported
Evaluation Date:	2015-04-07 00:00:00.0
Evaluation Responsible Agency:	State
Found Violation:	Yes
Evaluation Type Description:	COMPLIANCE EVALUATION INSPECTION ON-SITE
Evaluation Responsible Person Identifier:	Not reported
Evaluation Responsible Sub-Organization:	Not reported
Actual Return to Compliance Date:	2015-05-13 00:00:00.0
Scheduled Compliance Date:	2015-05-07 00:00:00.0
Date of Request:	Not reported
Date Response Received:	Not reported
Request Agency:	Not reported
Former Citation:	Not reported
Evaluation Date:	2015-04-07 00:00:00.0
Evaluation Responsible Agency:	State
Found Violation:	Yes
Evaluation Type Description:	COMPLIANCE EVALUATION INSPECTION ON-SITE
Evaluation Responsible Person Identifier:	Not reported
Evaluation Responsible Sub-Organization:	Not reported
Actual Return to Compliance Date:	2015-05-13 00:00:00.0
Scheduled Compliance Date:	2015-05-07 00:00:00.0
Date of Request:	Not reported
Date Response Received:	Not reported
Request Agency:	Not reported
Former Citation:	Not reported
Evaluation Date:	2005-10-07 00:00:00.0
Evaluation Responsible Agency:	State Contractor/Grantee
Found Violation:	Yes
Evaluation Type Description:	COMPLIANCE EVALUATION INSPECTION ON-SITE
Evaluation Responsible Person Identifier:	Not reported
Evaluation Responsible Sub-Organization:	Not reported
Actual Return to Compliance Date:	Not reported
Scheduled Compliance Date:	Not reported

Map ID
Direction
Distance
Elevation

MAP FINDINGS

Site

Database(s)

EDR ID Number
EPA ID Number

CORDOVA PRINTED CIRCUITS (Continued)

1000985019

Date of Request:	Not reported
Date Response Received:	Not reported
Request Agency:	Not reported
Former Citation:	Not reported
Evaluation Date:	2008-04-22 00:00:00.0
Evaluation Responsible Agency:	State
Found Violation:	Yes
Evaluation Type Description:	COMPLIANCE EVALUATION INSPECTION ON-SITE
Evaluation Responsible Person Identifier:	Not reported
Evaluation Responsible Sub-Organization:	Not reported
Actual Return to Compliance Date:	2008-05-28 00:00:00.0
Scheduled Compliance Date:	Not reported
Date of Request:	Not reported
Date Response Received:	Not reported
Request Agency:	Not reported
Former Citation:	Not reported
Evaluation Date:	2015-04-07 00:00:00.0
Evaluation Responsible Agency:	State
Found Violation:	Yes
Evaluation Type Description:	COMPLIANCE EVALUATION INSPECTION ON-SITE
Evaluation Responsible Person Identifier:	Not reported
Evaluation Responsible Sub-Organization:	Not reported
Actual Return to Compliance Date:	2015-05-13 00:00:00.0
Scheduled Compliance Date:	2015-05-07 00:00:00.0
Date of Request:	Not reported
Date Response Received:	Not reported
Request Agency:	Not reported
Former Citation:	Not reported
Evaluation Date:	2008-04-22 00:00:00.0
Evaluation Responsible Agency:	State
Found Violation:	Yes
Evaluation Type Description:	COMPLIANCE EVALUATION INSPECTION ON-SITE
Evaluation Responsible Person Identifier:	Not reported
Evaluation Responsible Sub-Organization:	Not reported
Actual Return to Compliance Date:	2008-05-28 00:00:00.0
Scheduled Compliance Date:	Not reported
Date of Request:	Not reported
Date Response Received:	Not reported
Request Agency:	Not reported
Former Citation:	Not reported
Evaluation Date:	2008-04-22 00:00:00.0
Evaluation Responsible Agency:	State
Found Violation:	Yes
Evaluation Type Description:	COMPLIANCE EVALUATION INSPECTION ON-SITE
Evaluation Responsible Person Identifier:	Not reported
Evaluation Responsible Sub-Organization:	Not reported
Actual Return to Compliance Date:	2008-05-28 00:00:00.0
Scheduled Compliance Date:	Not reported
Date of Request:	Not reported
Date Response Received:	Not reported
Request Agency:	Not reported
Former Citation:	Not reported

Map ID
Direction
Distance
Elevation

MAP FINDINGS

Site

Database(s)

EDR ID Number
EPA ID Number

CORDOVA PRINTED CIRCUITS (Continued)

1000985019

ENVIROSTOR:

Name: CORDOVA PRINTED CIRCUITS, INC.
Address: 1648 WATSON CT
City,State,Zip: MILPITAS, CA 95035
Facility ID: 71003422
Status: Inactive - Needs Evaluation
Status Date: Not reported
Site Code: Not reported
Site Type: Tiered Permit
Site Type Detailed: Tiered Permit
Acres: Not reported
NPL: NO
Regulatory Agencies: NONE SPECIFIED
Lead Agency: NONE SPECIFIED
Program Manager: Not reported
Supervisor: Not reported
Division Branch: Cleanup Berkeley
Assembly: 25
Senate: 10
Special Program: Not reported
Restricted Use: NO
Site Mgmt Req: NONE SPECIFIED
Funding: Not reported
Latitude: 37.41025
Longitude: -121.8849
APN: NONE SPECIFIED
Past Use: NONE SPECIFIED
Potential COC: NONE SPECIFIED
Confirmed COC: NONE SPECIFIED
Potential Description: NONE SPECIFIED
Alias Name: CAR000001289
Alias Type: EPA Identification Number
Alias Name: 110000770835
Alias Type: EPA (FRS #)
Alias Name: 71003422
Alias Type: Envirostor ID Number

Completed Info:

Completed Area Name: Not reported
Completed Sub Area Name: Not reported
Completed Document Type: Not reported
Completed Date: Not reported
Comments: Not reported

Future Area Name: Not reported
Future Sub Area Name: Not reported
Future Document Type: Not reported
Future Due Date: Not reported
Schedule Area Name: Not reported
Schedule Sub Area Name: Not reported
Schedule Document Type: Not reported
Schedule Due Date: Not reported
Schedule Revised Date: Not reported

CERS HAZ WASTE:

Name: CORDOVA CIRCUITS INC
Address: 1648 WATSON CT

Map ID
Direction
Distance
Elevation

MAP FINDINGS

Site

Database(s)

EDR ID Number
EPA ID Number

CORDOVA PRINTED CIRCUITS (Continued)

1000985019

City,State,Zip: MILPITAS, CA 95035
Site ID: 390568
CERS ID: 10346941
CERS Description: Hazardous Waste Generator

Name: CORDOVA CIRCUITS INC
Address: 1648 WATSON CT
City,State,Zip: MILPITAS, CA 95035
Site ID: 390568
CERS ID: 10346941
CERS Description: RCRA LQ HW Generator

Name: CORDOVA CIRCUITS INC
Address: 1648 WATSON CT
City,State,Zip: MILPITAS, CA 95035
Site ID: 390568
CERS ID: 10346941
CERS Description: Hazardous Waste Onsite Treatment

FINDS:

Registry ID: 110000770835

Click Here:

Environmental Interest/Information System:

AIR EMISSIONS CLASSIFICATION UNKNOWN
US EPA TRIS (Toxics Release Inventory System) contains information from facilities on the amounts of over 300 listed toxic chemicals that these facilities release directly to air, water, land, or that are transported off-site.
California Hazardous Waste Tracking System - Datamart (HWTS-DATAMART) provides California with information on hazardous waste shipments for generators, transporters, and treatment, storage, and disposal facilities.
RCRAInfo is a national information system that supports the Resource Conservation and Recovery Act (RCRA) program through the tracking of events and activities related to facilities that generate, transport, and treat, store, or dispose of hazardous waste. RCRAInfo allows RCRA program staff to track the notification, permit, compliance, and corrective action activities required under RCRA.
US National Pollutant Discharge Elimination System (NPDES) module of the Compliance Information System (ICIS) tracks surface water permits issued under the Clean Water Act. Under NPDES, all facilities that discharge pollutants from any point source into waters of the United States are required to obtain a permit. The permit will likely contain limits on what can be discharged, impose monitoring and reporting requirements, and include other provisions to ensure that the discharge does not adversely affect water quality.
STATE MASTER
HAZARDOUS WASTE BIENNIAL REPORTER

[Click this hyperlink](#) while viewing on your computer to access additional FINDS: detail in the EDR Site Report.

ECHO:

Envid: 1000985019
Registry ID: 110000770835
DFR URL: <http://echo.epa.gov/detailed-facility-report?fid=110000770835>

Map ID
Direction
Distance
Elevation

MAP FINDINGS

Site

Database(s)

EDR ID Number
EPA ID Number

CORDOVA PRINTED CIRCUITS (Continued)

1000985019

Name: CORDOVA PRINTED CIRCUITS
Address: 1648 WATSON CT.
City,State,Zip: MILPITAS, CA 95035

CUPA SANTA CLARA:

Name: CORDOVA CIRCUITS INC
Address: 1648 WATSON CT
City,State,Zip: MILPITAS, CA 95035
Region: SANTA CLARA
PE#: Not reported
Program Description: GENERATES 5 TO <25 TONS/YR (RCRA LQG)
Program Identifier: DEH PERMIT-HAZ WASTE GENERATOR PROGRAM
Latitude: 37.411884
Longitude: -121.884918
Record ID: PR0312719
Facility ID: FA0202502

Name: CORDOVA CIRCUITS INC
Address: 1648 WATSON CT
City,State,Zip: MILPITAS, CA 95035
Region: SANTA CLARA
PE#: 2261
Program Description: PERMIT BY RULE (PBR)
Program Identifier: DEH PERMIT-ONSITE HAZ WASTE TREATMENT/TIERED PERMIT PROGRAM
Latitude: 37.411884
Longitude: -121.884918
Record ID: PR0364648
Facility ID: FA0202502

Name: CORDOVA CIRCUITS INC
Address: 1648 WATSON CT
City,State,Zip: MILPITAS, CA 95035
Region: SANTA CLARA
PE#: 2261
Program Description: PERMIT BY RULE (PBR)
Program Identifier: DEH PERMIT-ONSITE HAZ WASTE TREATMENT/TIERED PERMIT PROGRAM
Latitude: 37.411884
Longitude: -121.884918
Record ID: PR0364649
Facility ID: FA0202502

Name: CORDOVA CIRCUITS INC
Address: 1648 WATSON CT
City,State,Zip: MILPITAS, CA 95035
Region: SANTA CLARA
PE#: 2263
Program Description: CONDITIONALLY EXEMPT (CE)
Program Identifier: DEH PERMIT-ONSITE HAZ WASTE TREATMENT/TIERED PERMIT PROGRAM
Latitude: 37.411884
Longitude: -121.884918
Record ID: PR0364650
Facility ID: FA0202502

Name: CORDOVA CIRCUITS INC
Address: 1648 WATSON CT
City,State,Zip: MILPITAS, CA 95035
Region: SANTA CLARA

Map ID
Direction
Distance
Elevation

MAP FINDINGS

Site

Database(s)

EDR ID Number
EPA ID Number

CORDOVA PRINTED CIRCUITS (Continued)

1000985019

PE#: Not reported
Program Description: HMBP FACILITY, 22+ CHEMICALS
Program Identifier: DEH PERMIT-HAZ MAT BUSINESS PLAN PROGRAM
Latitude: 37.411884
Longitude: -121.884918
Record ID: PR0384791
Facility ID: FA0202502

EMI:

Name: CORDOVA PRINTED CIRCUITS, INC
Address: 1648 WATSON COURT
City,State,Zip: MILPITAS, CA 950350000
Year: 1987
County Code: 43
Air Basin: SF
Facility ID: 1831
Air District Name: BA
SIC Code: 3679
Air District Name: BAY AREA AQMD
Community Health Air Pollution Info System: Not reported
Consolidated Emission Reporting Rule: Not reported
Total Organic Hydrocarbon Gases Tons/Yr: 2
Reactive Organic Gases Tons/Yr: 1
Carbon Monoxide Emissions Tons/Yr: 0
NOX - Oxides of Nitrogen Tons/Yr: 0
SOX - Oxides of Sulphur Tons/Yr: 0
Particulate Matter Tons/Yr: 0
Part. Matter 10 Micrometers and Smlr Tons/Yr:0

Name: CORDOVA PRINTED CIRCUITS, INC
Address: 1648 WATSON COURT
City,State,Zip: MILPITAS, CA 950350000
Year: 1990
County Code: 43
Air Basin: SF
Facility ID: 1831
Air District Name: BA
SIC Code: 3671
Air District Name: BAY AREA AQMD
Community Health Air Pollution Info System: Not reported
Consolidated Emission Reporting Rule: Not reported
Total Organic Hydrocarbon Gases Tons/Yr: 2
Reactive Organic Gases Tons/Yr: 1
Carbon Monoxide Emissions Tons/Yr: 0
NOX - Oxides of Nitrogen Tons/Yr: 0
SOX - Oxides of Sulphur Tons/Yr: 0
Particulate Matter Tons/Yr: 0
Part. Matter 10 Micrometers and Smlr Tons/Yr:0

Name: CORDOVA PRINTED CIRCUITS, INC
Address: 1648 WATSON COURT
City,State,Zip: MILPITAS, CA 950350000
Year: 1993
County Code: 43
Air Basin: SF
Facility ID: 1831
Air District Name: BA

Map ID
Direction
Distance
Elevation

MAP FINDINGS

Site

Database(s)

EDR ID Number
EPA ID Number

CORDOVA PRINTED CIRCUITS (Continued)

1000985019

SIC Code: 3679
Air District Name: BAY AREA AQMD
Community Health Air Pollution Info System: Not reported
Consolidated Emission Reporting Rule: Not reported
Total Organic Hydrocarbon Gases Tons/Yr: 0
Reactive Organic Gases Tons/Yr: 0
Carbon Monoxide Emissions Tons/Yr: 0
NOX - Oxides of Nitrogen Tons/Yr: 0
SOX - Oxides of Sulphur Tons/Yr: 0
Particulate Matter Tons/Yr: 0
Part. Matter 10 Micrometers and Smlr Tons/Yr:0

Name: CORDOVA PRINTED CIRCUITS, INC
Address: 1648 WATSON COURT
City,State,Zip: MILPITAS, CA 950350000
Year: 1995
County Code: 43
Air Basin: SF
Facility ID: 1831
Air District Name: BA
SIC Code: 3679
Air District Name: BAY AREA AQMD
Community Health Air Pollution Info System: Not reported
Consolidated Emission Reporting Rule: Not reported
Total Organic Hydrocarbon Gases Tons/Yr: 1
Reactive Organic Gases Tons/Yr: 1
Carbon Monoxide Emissions Tons/Yr: 0
NOX - Oxides of Nitrogen Tons/Yr: 0
SOX - Oxides of Sulphur Tons/Yr: 0
Particulate Matter Tons/Yr: 0
Part. Matter 10 Micrometers and Smlr Tons/Yr:0

Name: CORDOVA PRINTED CIRCUITS, INC
Address: 1648 WATSON COURT
City,State,Zip: MILPITAS, CA 950350000
Year: 1996
County Code: 43
Air Basin: SF
Facility ID: 1831
Air District Name: BA
SIC Code: 3679
Air District Name: BAY AREA AQMD
Community Health Air Pollution Info System: Not reported
Consolidated Emission Reporting Rule: Not reported
Total Organic Hydrocarbon Gases Tons/Yr: 1
Reactive Organic Gases Tons/Yr: 1
Carbon Monoxide Emissions Tons/Yr: 0
NOX - Oxides of Nitrogen Tons/Yr: 0
SOX - Oxides of Sulphur Tons/Yr: 0
Particulate Matter Tons/Yr: 0
Part. Matter 10 Micrometers and Smlr Tons/Yr:0

Name: CORDOVA PRINTED CIRCUITS, INC
Address: 1648 WATSON COURT
City,State,Zip: MILPITAS, CA 950350000
Year: 1997
County Code: 43

Map ID
Direction
Distance
Elevation

MAP FINDINGS

Site

Database(s)

EDR ID Number
EPA ID Number

CORDOVA PRINTED CIRCUITS (Continued)

1000985019

Air Basin: SF
Facility ID: 1831
Air District Name: BA
SIC Code: 3679
Air District Name: BAY AREA AQMD
Community Health Air Pollution Info System: Not reported
Consolidated Emission Reporting Rule: Not reported
Total Organic Hydrocarbon Gases Tons/Yr: 0
Reactive Organic Gases Tons/Yr: 0
Carbon Monoxide Emissions Tons/Yr: 0
NOX - Oxides of Nitrogen Tons/Yr: 0
SOX - Oxides of Sulphur Tons/Yr: 0
Particulate Matter Tons/Yr: 0
Part. Matter 10 Micrometers and Smlr Tons/Yr:0

Name: CORDOVA PRINTED CIRCUITS, INC
Address: 1648 WATSON COURT
City,State,Zip: MILPITAS, CA 950350000
Year: 1998
County Code: 43
Air Basin: SF
Facility ID: 1831
Air District Name: BA
SIC Code: 3679
Air District Name: BAY AREA AQMD
Community Health Air Pollution Info System: Not reported
Consolidated Emission Reporting Rule: Not reported
Total Organic Hydrocarbon Gases Tons/Yr: 1
Reactive Organic Gases Tons/Yr: 0
Carbon Monoxide Emissions Tons/Yr: 0
NOX - Oxides of Nitrogen Tons/Yr: 0
SOX - Oxides of Sulphur Tons/Yr: 0
Particulate Matter Tons/Yr: 0
Part. Matter 10 Micrometers and Smlr Tons/Yr:0

Name: CORDOVA PRINTED CIRCUITS, INC
Address: 1648 WATSON COURT
City,State,Zip: MILPITAS, CA 950350000
Year: 1999
County Code: 43
Air Basin: SF
Facility ID: 1831
Air District Name: BA
SIC Code: 3679
Air District Name: BAY AREA AQMD
Community Health Air Pollution Info System: Not reported
Consolidated Emission Reporting Rule: Not reported
Total Organic Hydrocarbon Gases Tons/Yr: 1
Reactive Organic Gases Tons/Yr: 0
Carbon Monoxide Emissions Tons/Yr: 0
NOX - Oxides of Nitrogen Tons/Yr: 0
SOX - Oxides of Sulphur Tons/Yr: 0
Particulate Matter Tons/Yr: 0
Part. Matter 10 Micrometers and Smlr Tons/Yr:0

Name: CORDOVA PRINTED CIRCUITS, INC
Address: 1648 WATSON COURT

Map ID
Direction
Distance
Elevation

MAP FINDINGS

Site

Database(s)

EDR ID Number
EPA ID Number

CORDOVA PRINTED CIRCUITS (Continued)

1000985019

City,State,Zip: MILPITAS, CA 950350000
Year: 2000
County Code: 43
Air Basin: SF
Facility ID: 1831
Air District Name: BA
SIC Code: 3679
Air District Name: BAY AREA AQMD
Community Health Air Pollution Info System: Not reported
Consolidated Emission Reporting Rule: Not reported
Total Organic Hydrocarbon Gases Tons/Yr: 1
Reactive Organic Gases Tons/Yr: 0
Carbon Monoxide Emissions Tons/Yr: 0
NOX - Oxides of Nitrogen Tons/Yr: 0
SOX - Oxides of Sulphur Tons/Yr: 0
Particulate Matter Tons/Yr: 0
Part. Matter 10 Micrometers and Smllr Tons/Yr:0

Name: CORDOVA PRINTED CIRCUITS, INC
Address: 1648 WATSON COURT
City,State,Zip: MILPITAS, CA 950350000
Year: 2001
County Code: 43
Air Basin: SF
Facility ID: 1831
Air District Name: BA
SIC Code: 3679
Air District Name: BAY AREA AQMD
Community Health Air Pollution Info System: Not reported
Consolidated Emission Reporting Rule: Not reported
Total Organic Hydrocarbon Gases Tons/Yr: 1
Reactive Organic Gases Tons/Yr: 0
Carbon Monoxide Emissions Tons/Yr: 0
NOX - Oxides of Nitrogen Tons/Yr: 0
SOX - Oxides of Sulphur Tons/Yr: 0
Particulate Matter Tons/Yr: 0
Part. Matter 10 Micrometers and Smllr Tons/Yr:0

Name: CORDOVA PRINTED CIRCUITS, INC
Address: 1648 WATSON COURT
City,State,Zip: MILPITAS, CA 950350000
Year: 2002
County Code: 43
Air Basin: SF
Facility ID: 1831
Air District Name: BA
SIC Code: 3679
Air District Name: BAY AREA AQMD
Community Health Air Pollution Info System: Not reported
Consolidated Emission Reporting Rule: Not reported
Total Organic Hydrocarbon Gases Tons/Yr: 1
Reactive Organic Gases Tons/Yr: 0
Carbon Monoxide Emissions Tons/Yr: 0
NOX - Oxides of Nitrogen Tons/Yr: 0
SOX - Oxides of Sulphur Tons/Yr: 0
Particulate Matter Tons/Yr: 0
Part. Matter 10 Micrometers and Smllr Tons/Yr:0

Map ID
Direction
Distance
Elevation

MAP FINDINGS

Site

Database(s)

EDR ID Number
EPA ID Number

CORDOVA PRINTED CIRCUITS (Continued)

1000985019

Name: CORDOVA PRINTED CIRCUITS, INC
Address: 1648 WATSON COURT
City,State,Zip: MILPITAS, CA 950350000
Year: 2003
County Code: 43
Air Basin: SF
Facility ID: 1831
Air District Name: BA
SIC Code: 3679
Air District Name: BAY AREA AQMD
Community Health Air Pollution Info System: Not reported
Consolidated Emission Reporting Rule: Not reported
Total Organic Hydrocarbon Gases Tons/Yr: 1
Reactive Organic Gases Tons/Yr: 0
Carbon Monoxide Emissions Tons/Yr: 0
NOX - Oxides of Nitrogen Tons/Yr: 0
SOX - Oxides of Sulphur Tons/Yr: 0
Particulate Matter Tons/Yr: 0
Part. Matter 10 Micrometers and Smlr Tons/Yr:0

Name: CORDOVA PRINTED CIRCUITS, INC
Address: 1648 WATSON COURT
City,State,Zip: MILPITAS, CA 950350000
Year: 2004
County Code: 43
Air Basin: SF
Facility ID: 1831
Air District Name: BA
SIC Code: 3679
Air District Name: BAY AREA AQMD
Community Health Air Pollution Info System: Not reported
Consolidated Emission Reporting Rule: Not reported
Total Organic Hydrocarbon Gases Tons/Yr: 0.562
Reactive Organic Gases Tons/Yr: 0.263206
Carbon Monoxide Emissions Tons/Yr: 0
NOX - Oxides of Nitrogen Tons/Yr: 0
SOX - Oxides of Sulphur Tons/Yr: 0
Particulate Matter Tons/Yr: 0
Part. Matter 10 Micrometers and Smlr Tons/Yr:0

Name: CORDOVA PRINTED CIRCUITS, INC
Address: 1648 WATSON COURT
City,State,Zip: MILPITAS, CA 950350000
Year: 2005
County Code: 43
Air Basin: SF
Facility ID: 1831
Air District Name: BA
SIC Code: 3679
Air District Name: BAY AREA AQMD
Community Health Air Pollution Info System: Not reported
Consolidated Emission Reporting Rule: Not reported
Total Organic Hydrocarbon Gases Tons/Yr: .562
Reactive Organic Gases Tons/Yr: .263206
Carbon Monoxide Emissions Tons/Yr: 0
NOX - Oxides of Nitrogen Tons/Yr: 0
SOX - Oxides of Sulphur Tons/Yr: 0

Map ID
Direction
Distance
Elevation

MAP FINDINGS

Site

Database(s)

EDR ID Number
EPA ID Number

CORDOVA PRINTED CIRCUITS (Continued)

1000985019

Particulate Matter Tons/Yr: 0
Part. Matter 10 Micrometers and Smllr Tons/Yr:0

Name: CORDOVA PRINTED CIRCUITS, INC
Address: 1648 WATSON COURT
City,State,Zip: MILPITAS, CA 950350000
Year: 2006
County Code: 43
Air Basin: SF
Facility ID: 1831
Air District Name: BA
SIC Code: 3679
Air District Name: BAY AREA AQMD
Community Health Air Pollution Info System: Not reported
Consolidated Emission Reporting Rule: Not reported
Total Organic Hydrocarbon Gases Tons/Yr: .562
Reactive Organic Gases Tons/Yr: .263206
Carbon Monoxide Emissions Tons/Yr: 0
NOX - Oxides of Nitrogen Tons/Yr: 0
SOX - Oxides of Sulphur Tons/Yr: 0
Particulate Matter Tons/Yr: 0
Part. Matter 10 Micrometers and Smllr Tons/Yr:0

Name: CORDOVA PRINTED CIRCUITS, INC
Address: 1648 WATSON COURT
City,State,Zip: MILPITAS, CA
Year: 2007
County Code: 43
Air Basin: SF
Facility ID: 1831
Air District Name: BA
SIC Code: 3679
Air District Name: BAY AREA AQMD
Community Health Air Pollution Info System: Not reported
Consolidated Emission Reporting Rule: Not reported
Total Organic Hydrocarbon Gases Tons/Yr: .685
Reactive Organic Gases Tons/Yr: .312406
Carbon Monoxide Emissions Tons/Yr: 0
NOX - Oxides of Nitrogen Tons/Yr: 0
SOX - Oxides of Sulphur Tons/Yr: 0
Particulate Matter Tons/Yr: 0
Part. Matter 10 Micrometers and Smllr Tons/Yr:0

Name: CORDOVA PRINTED CIRCUITS, INC
Address: 1648 WATSON COURT
City,State,Zip: MILPITAS, CA 95035
Year: 2008
County Code: 43
Air Basin: SF
Facility ID: 1831
Air District Name: BA
SIC Code: 3679
Air District Name: BAY AREA AQMD
Community Health Air Pollution Info System: Not reported
Consolidated Emission Reporting Rule: Not reported
Total Organic Hydrocarbon Gases Tons/Yr: .685
Reactive Organic Gases Tons/Yr: .312406

Map ID
Direction
Distance
Elevation

MAP FINDINGS

Site

Database(s)

EDR ID Number
EPA ID Number

CORDOVA PRINTED CIRCUITS (Continued)

1000985019

Carbon Monoxide Emissions Tons/Yr: 0
NOX - Oxides of Nitrogen Tons/Yr: 0
SOX - Oxides of Sulphur Tons/Yr: 0
Particulate Matter Tons/Yr: 0
Part. Matter 10 Micrometers and Smlr Tons/Yr:0

Name: CORDOVA PRINTED CIRCUITS, INC
Address: 1648 WATSON COURT
City,State,Zip: MILPITAS, CA 95035
Year: 2009
County Code: 43
Air Basin: SF
Facility ID: 1831
Air District Name: BA
SIC Code: 3679
Air District Name: BAY AREA AQMD
Community Health Air Pollution Info System: Not reported
Consolidated Emission Reporting Rule: Not reported
Total Organic Hydrocarbon Gases Tons/Yr: 0.6850000000000005
Reactive Organic Gases Tons/Yr: 0.3124060000000002
Carbon Monoxide Emissions Tons/Yr: 0
NOX - Oxides of Nitrogen Tons/Yr: 0
SOX - Oxides of Sulphur Tons/Yr: 0
Particulate Matter Tons/Yr: 0
Part. Matter 10 Micrometers and Smlr Tons/Yr:0

Name: CORDOVA PRINTED CIRCUITS, INC
Address: 1648 WATSON COURT
City,State,Zip: MILPITAS, CA 95035
Year: 2010
County Code: 43
Air Basin: SF
Facility ID: 1831
Air District Name: BA
SIC Code: 3679
Air District Name: BAY AREA AQMD
Community Health Air Pollution Info System: Not reported
Consolidated Emission Reporting Rule: Not reported
Total Organic Hydrocarbon Gases Tons/Yr: 0.6850000000000005
Reactive Organic Gases Tons/Yr: 0.3124060000000002
Carbon Monoxide Emissions Tons/Yr: 0
NOX - Oxides of Nitrogen Tons/Yr: 0
SOX - Oxides of Sulphur Tons/Yr: 0
Particulate Matter Tons/Yr: 0
Part. Matter 10 Micrometers and Smlr Tons/Yr:0

Name: CORDOVA PRINTED CIRCUITS, INC
Address: 1648 WATSON COURT
City,State,Zip: MILPITAS, CA 95035
Year: 2011
County Code: 43
Air Basin: SF
Facility ID: 1831
Air District Name: BA
SIC Code: 3679
Air District Name: BAY AREA AQMD
Community Health Air Pollution Info System: Not reported

Map ID
Direction
Distance
Elevation

MAP FINDINGS

Site

Database(s)

EDR ID Number
EPA ID Number

CORDOVA PRINTED CIRCUITS (Continued)

1000985019

Consolidated Emission Reporting Rule: Not reported
Total Organic Hydrocarbon Gases Tons/Yr: 0.454
Reactive Organic Gases Tons/Yr: 0.220006
Carbon Monoxide Emissions Tons/Yr: 0
NOX - Oxides of Nitrogen Tons/Yr: 0
SOX - Oxides of Sulphur Tons/Yr: 0
Particulate Matter Tons/Yr: 0
Part. Matter 10 Micrometers and Smlr Tons/Yr:0

Name: CORDOVA PRINTED CIRCUITS, INC
Address: 1648 WATSON COURT
City,State,Zip: MILPITAS, CA 95035
Year: 2012
County Code: 43
Air Basin: SF
Facility ID: 1831
Air District Name: BA
SIC Code: 3679
Air District Name: BAY AREA AQMD
Community Health Air Pollution Info System: Not reported
Consolidated Emission Reporting Rule: Not reported
Total Organic Hydrocarbon Gases Tons/Yr: 0.454
Reactive Organic Gases Tons/Yr: 0.220006
Carbon Monoxide Emissions Tons/Yr: 0
NOX - Oxides of Nitrogen Tons/Yr: 0
SOX - Oxides of Sulphur Tons/Yr: 0
Particulate Matter Tons/Yr: 0
Part. Matter 10 Micrometers and Smlr Tons/Yr:0

Name: CORDOVA PRINTED CIRCUITS, INC
Address: 1648 WATSON COURT
City,State,Zip: MILPITAS, CA 95035
Year: 2013
County Code: 43
Air Basin: SF
Facility ID: 1831
Air District Name: BA
SIC Code: 3679
Air District Name: BAY AREA AQMD
Community Health Air Pollution Info System: Not reported
Consolidated Emission Reporting Rule: Not reported
Total Organic Hydrocarbon Gases Tons/Yr: 0.454
Reactive Organic Gases Tons/Yr: 0.220006
Carbon Monoxide Emissions Tons/Yr: 0
NOX - Oxides of Nitrogen Tons/Yr: 0
SOX - Oxides of Sulphur Tons/Yr: 0
Particulate Matter Tons/Yr: 0
Part. Matter 10 Micrometers and Smlr Tons/Yr:0

Name: CORDOVA PRINTED CIRCUITS, INC
Address: 1648 WATSON COURT
City,State,Zip: MILPITAS, CA 95035
Year: 2014
County Code: 43
Air Basin: SF
Facility ID: 1831
Air District Name: BA

Map ID
Direction
Distance
Elevation

MAP FINDINGS

Site

Database(s)

EDR ID Number
EPA ID Number

CORDOVA PRINTED CIRCUITS (Continued)

1000985019

SIC Code: 3679
Air District Name: BAY AREA AQMD
Community Health Air Pollution Info System: Not reported
Consolidated Emission Reporting Rule: Not reported
Total Organic Hydrocarbon Gases Tons/Yr: 0.453942438
Reactive Organic Gases Tons/Yr: 0
Carbon Monoxide Emissions Tons/Yr: 0
NOX - Oxides of Nitrogen Tons/Yr: 0
SOX - Oxides of Sulphur Tons/Yr: 0
Particulate Matter Tons/Yr: 0
Part. Matter 10 Micrometers and Smllr Tons/Yr:0

Name: CORDOVA PRINTED CIRCUITS, INC
Address: 1648 WATSON COURT
City,State,Zip: MILPITAS, CA 95035
Year: 2015
County Code: 43
Air Basin: SF
Facility ID: 1831
Air District Name: BA
SIC Code: 3679
Air District Name: BAY AREA AQMD
Community Health Air Pollution Info System: Not reported
Consolidated Emission Reporting Rule: Not reported
Total Organic Hydrocarbon Gases Tons/Yr: 0.4539424
Reactive Organic Gases Tons/Yr: 0.4539424
Carbon Monoxide Emissions Tons/Yr: 0
NOX - Oxides of Nitrogen Tons/Yr: 0
SOX - Oxides of Sulphur Tons/Yr: 0
Particulate Matter Tons/Yr: 0
Part. Matter 10 Micrometers and Smllr Tons/Yr:0

Name: CORDOVA PRINTED CIRCUITS, INC
Address: 1648 WATSON COURT
City,State,Zip: MILPITAS, CA 95035
Year: 2016
County Code: 43
Air Basin: SF
Facility ID: 1831
Air District Name: BA
SIC Code: 3679
Air District Name: BAY AREA AQMD
Community Health Air Pollution Info System: Not reported
Consolidated Emission Reporting Rule: Not reported
Total Organic Hydrocarbon Gases Tons/Yr: 0.453942438
Reactive Organic Gases Tons/Yr: 0.21998296866
Carbon Monoxide Emissions Tons/Yr: Not reported
NOX - Oxides of Nitrogen Tons/Yr: Not reported
SOX - Oxides of Sulphur Tons/Yr: Not reported
Particulate Matter Tons/Yr: Not reported
Part. Matter 10 Micrometers and Smllr Tons/Yr:Not reported

Name: CORDOVA PRINTED CIRCUITS, INC
Address: 1648 WATSON COURT
City,State,Zip: MILPITAS, CA 95035
Year: 2017
County Code: 43

Map ID
Direction
Distance
Elevation

MAP FINDINGS

Site

Database(s)

EDR ID Number
EPA ID Number

CORDOVA PRINTED CIRCUITS (Continued)

1000985019

Air Basin: SF
Facility ID: 1831
Air District Name: BA
SIC Code: 3679
Air District Name: BAY AREA AQMD
Community Health Air Pollution Info System: Not reported
Consolidated Emission Reporting Rule: Not reported
Total Organic Hydrocarbon Gases Tons/Yr: 0.453942438
Reactive Organic Gases Tons/Yr: 0.21998296866
Carbon Monoxide Emissions Tons/Yr: Not reported
NOX - Oxides of Nitrogen Tons/Yr: Not reported
SOX - Oxides of Sulphur Tons/Yr: Not reported
Particulate Matter Tons/Yr: Not reported
Part. Matter 10 Micrometers and Smlr Tons/Yr: Not reported

Name: CORDOVA PRINTED CIRCUITS, INC
Address: 1648 WATSON COURT
City, State, Zip: MILPITAS, CA 95035
Year: 2018
County Code: 43
Air Basin: SF
Facility ID: 1831
Air District Name: BA
SIC Code: 3679
Air District Name: BAY AREA AQMD
Community Health Air Pollution Info System: Not reported
Consolidated Emission Reporting Rule: Not reported
Total Organic Hydrocarbon Gases Tons/Yr: 0.104361696
Reactive Organic Gases Tons/Yr: 0.043858409077
Carbon Monoxide Emissions Tons/Yr: Not reported
NOX - Oxides of Nitrogen Tons/Yr: Not reported
SOX - Oxides of Sulphur Tons/Yr: Not reported
Particulate Matter Tons/Yr: Not reported
Part. Matter 10 Micrometers and Smlr Tons/Yr: Not reported

NPDES:

Name: CORDOVA PRINTED CIRCUITS
Address: 1648 WATSON CT
City, State, Zip: MILPITAS, CA 95035
Facility Status: Not reported
NPDES Number: Not reported
Region: Not reported
Agency Number: Not reported
Regulatory Measure ID: Not reported
Place ID: Not reported
Order Number: Not reported
WDID: 2 43I006722
Regulatory Measure Type: Industrial
Program Type: Not reported
Adoption Date Of Regulatory Measure: Not reported
Effective Date Of Regulatory Measure: Not reported
Termination Date Of Regulatory Measure: Not reported
Expiration Date Of Regulatory Measure: Not reported
Discharge Address: Not reported
Discharge Name: Not reported
Discharge City: Not reported
Discharge State: Not reported

Map ID
Direction
Distance
Elevation

MAP FINDINGS

Site

Database(s)

EDR ID Number
EPA ID Number

CORDOVA PRINTED CIRCUITS (Continued)

1000985019

Discharge Zip: Not reported
Status: Terminated
Status Date: 09/07/2017
Operator Name: Cordova Printed Circuits
Operator Address: 1648 Watson Ct
Operator City: Milpitas
Operator State: California
Operator Zip: 95035

NPDES as of 03/2018:
NPDES Number: CAS000001
Status: Terminated
Agency Number: 0
Region: 2
Regulatory Measure ID: 183902
Order Number: 97-03-DWQ
Regulatory Measure Type: Enrollee
Place ID: Not reported
WDID: 2 43I006722
Program Type: Industrial
Adoption Date Of Regulatory Measure: Not reported
Effective Date Of Regulatory Measure: 05/06/1992
Expiration Date Of Regulatory Measure: Not reported
Termination Date Of Regulatory Measure: 09/07/2017
Discharge Name: Cordova Printed Circuits
Discharge Address: 1648 Watson Ct
Discharge City: Milpitas
Discharge State: California
Discharge Zip: 95035
Received Date: Not reported
Processed Date: Not reported
Status: Not reported
Status Date: Not reported
Place Size: Not reported
Place Size Unit: Not reported
Contact: Not reported
Contact Title: Not reported
Contact Phone: Not reported
Contact Phone Ext: Not reported
Contact Email: Not reported
Operator Name: Not reported
Operator Address: Not reported
Operator City: Not reported
Operator State: Not reported
Operator Zip: Not reported
Operator Contact: Not reported
Operator Contact Title: Not reported
Operator Contact Phone: Not reported
Operator Contact Phone Ext: Not reported
Operator Contact Email: Not reported
Operator Type: Not reported
Developer: Not reported
Developer Address: Not reported
Developer City: Not reported
Developer State: Not reported
Developer Zip: Not reported
Developer Contact: Not reported
Developer Contact Title: Not reported

Map ID
Direction
Distance
Elevation

MAP FINDINGS

Site

Database(s)

EDR ID Number
EPA ID Number

CORDOVA PRINTED CIRCUITS (Continued)

1000985019

Constype Linear Utility Ind:	Not reported
Emergency Phone:	Not reported
Emergency Phone Ext:	Not reported
Constype Above Ground Ind:	Not reported
Constype Below Ground Ind:	Not reported
Constype Cable Line Ind:	Not reported
Constype Comm Line Ind:	Not reported
Constype Commercial Ind:	Not reported
Constype Electrical Line Ind:	Not reported
Constype Gas Line Ind:	Not reported
Constype Industrial Ind:	Not reported
Constype Other Description:	Not reported
Constype Other Ind:	Not reported
Constype Recons Ind:	Not reported
Constype Residential Ind:	Not reported
Constype Transport Ind:	Not reported
Constype Utility Description:	Not reported
Constype Utility Ind:	Not reported
Constype Water Sewer Ind:	Not reported
Dir Discharge Uswater Ind:	Not reported
Receiving Water Name:	Not reported
Certifier:	Not reported
Certifier Title:	Not reported
Certification Date:	Not reported
Primary Sic:	Not reported
Secondary Sic:	Not reported
Tertiary Sic:	Not reported
NPDES Number:	Not reported
Status:	Not reported
Agency Number:	Not reported
Region:	2
Regulatory Measure ID:	183902
Order Number:	Not reported
Regulatory Measure Type:	Industrial
Place ID:	Not reported
WDID:	2 43I006722
Program Type:	Not reported
Adoption Date Of Regulatory Measure:	Not reported
Effective Date Of Regulatory Measure:	Not reported
Expiration Date Of Regulatory Measure:	Not reported
Termination Date Of Regulatory Measure:	Not reported
Discharge Name:	Not reported
Discharge Address:	Not reported
Discharge City:	Not reported
Discharge State:	Not reported
Discharge Zip:	Not reported
Received Date:	05/09/2008
Processed Date:	05/06/1992
Status:	Active
Status Date:	05/06/1992
Place Size:	12000
Place Size Unit:	SqFt
Contact:	TOM Short
Contact Title:	PRESIDENT
Contact Phone:	408-942-1100
Contact Phone Ext:	Not reported

Map ID
Direction
Distance
Elevation

MAP FINDINGS

Site

Database(s)

EDR ID Number
EPA ID Number

CORDOVA PRINTED CIRCUITS (Continued)

1000985019

Contact Email: tom.short@cordovaprintedcircuit.com
Operator Name: Cordova Printed Circuits
Operator Address: 1648 Watson Ct
Operator City: Milpitas
Operator State: California
Operator Zip: 95035
Operator Contact: TOM Short
Operator Contact Title: PRESIDENT
Operator Contact Phone: 408-942-1101
Operator Contact Phone Ext: Not reported
Operator Contact Email: tom.short@cordovaprintedcircuit.com
Operator Type: Private Business
Developer: Not reported
Developer Address: Not reported
Developer City: Not reported
Developer State: California
Developer Zip: Not reported
Developer Contact: Not reported
Developer Contact Title: Not reported
Constype Linear Utility Ind: Not reported
Emergency Phone: 408-942-1100
Emergency Phone Ext: Not reported
Constype Above Ground Ind: Not reported
Constype Below Ground Ind: Not reported
Constype Cable Line Ind: Not reported
Constype Comm Line Ind: Not reported
Constype Commercial Ind: Not reported
Constype Electrical Line Ind: Not reported
Constype Gas Line Ind: Not reported
Constype Industrial Ind: Not reported
Constype Other Description: Not reported
Constype Other Ind: Not reported
Constype Recons Ind: Not reported
Constype Residential Ind: Not reported
Constype Transport Ind: Not reported
Constype Utility Description: Not reported
Constype Utility Ind: Not reported
Constype Water Sewer Ind: Not reported
Dir Discharge Uswater Ind: N
Receiving Water Name: Coyote Creek
Certifier: TOM SHORT
Certifier Title: PRESIDENT
Certification Date: 08-JUN-15
Primary Sic: 3672-Printed Circuit Boards
Secondary Sic: Not reported
Tertiary Sic: Not reported

CERS:

Name: CORDOVA CIRCUITS INC
Address: 1648 WATSON CT
City,State,Zip: MILPITAS, CA 95035
Site ID: 390568
CERS ID: 10346941
CERS Description: Chemical Storage Facilities

Violations:

Map ID
Direction
Distance
Elevation

MAP FINDINGS

Site

Database(s)

EDR ID Number
EPA ID Number

CORDOVA PRINTED CIRCUITS (Continued)

1000985019

Site ID: 390568
Site Name: CORDOVA CIRCUITS INC
Violation Date: 03-14-2018
Citation: 22 CCR 45 67450.3(c)(8) - California Code of Regulations, Title 22, Chapter 45, Section(s) 67450.3(c)(8)
Violation Description: Failure to maintain the required documents, including waste analysis plan, contingency plan, training documents, Phase I Environmental Assessment, written inspections schedules, etc. at the facility where the FTU is operating and upon request make these documents available to the authorized agency, DTSC, the CUPA, or EPA, or local government agency.
Violation Notes: Returned to compliance on 05/08/2018. Facility has a Waste Analysis Plan (WAP) but it is incomplete. Ensure WAP includes frequency of testing and that plan is specific to hazardous waste treated in the on-site treatment units. Hazardous wastes that should be addressed in this plan include sulfuric acid, nitric acid, copper, micro etch Potassium peroxymonosulfate. REPEAT VIOLATION FROM 2015 INSPECTION.
Violation Division: Santa Clara County Environmental Health
Violation Program: PBR
Violation Source: CERS

Site ID: 390568
Site Name: CORDOVA CIRCUITS INC
Violation Date: 04-07-2015
Citation: 22 CCR 15 66265.16 - California Code of Regulations, Title 22, Chapter 15, Section(s) 66265.16
Violation Description: Failure to provide employees within the first six months after the date of their employment, or assignment to the facility, or to work unsupervised, or to a new position at a facility with hazardous waste training to ensure employees are competent in the following areas: hazardous waste management procedures (including contingency plan implementation) relevant to the positions in which they are employed, emergency response and emergency equipment, and procedures for using, inspecting, repairing, and replacing facility emergency and monitoring equipment. In addition, the owner/operator shall ensure facility personnel take part in an annual review of the initial training and training records training records on current personnel shall be kept until closure of the facility. Training records on former employees shall be kept for at least three years from the date the employee last worked at the facility. The records shall include the following: the job title for each position at the facility related to hazardous waste management, and the name of the employee filling each job; a written job description for each position, duties of facility personnel assigned to each position, and a written description of the type and amount of both introductory and continuing training that will be given to each person filling a position.
Violation Notes: Returned to compliance on 05/13/2015. It was made evident that some employees involved in the management of hazardous waste are not sufficiently trained in hazardous waste management responsibilities (eg container marking).
Violation Division: Santa Clara County Environmental Health
Violation Program: HWLQG
Violation Source: CERS

Site ID: 390568
Site Name: CORDOVA CIRCUITS INC
Violation Date: 04-27-2016

Map ID
Direction
Distance
Elevation

MAP FINDINGS

Site

Database(s)

EDR ID Number
EPA ID Number

CORDOVA PRINTED CIRCUITS (Continued)

1000985019

Citation: HSC 6.95 25505(a)(4) - California Health and Safety Code, Chapter 6.95, Section(s) 25505(a)(4)
Violation Description: Failure to provide initial and annual training to all employees in safety procedures in the event of a release or threatened release of a hazardous material or failure to document and maintain training records for a minimum of three years.
Violation Notes: Returned to compliance on 05/10/2016.
Violation Division: Milpitas City Fire Department
Violation Program: HMRRP
Violation Source: CERS

Site ID: 390568
Site Name: CORDOVA CIRCUITS INC
Violation Date: 04-27-2016
Citation: HSC 6.95 25508.1(a)-(e) - California Health and Safety Code, Chapter 6.95, Section(s) 25508.1(a)-(e)
Violation Description: Failure to electronically update business plan within 30 days of any one of the following events: A 100 percent or more increase in the quantity of a previously disclosed material. Any handling of a previously undisclosed hazardous materials at or above reportable quantities. A change of business address, business ownership, or business name.
Violation Notes: Not reported
Violation Division: Milpitas City Fire Department
Violation Program: HMRRP
Violation Source: CERS

Site ID: 390568
Site Name: CORDOVA CIRCUITS INC
Violation Date: 03-14-2018
Citation: 22 CCR 45 67450.3(c)(8) - California Code of Regulations, Title 22, Chapter 45, Section(s) 67450.3(c)(8)
Violation Description: Failure to maintain the required documents, including waste analysis plan, contingency plan, training documents, Phase I Environmental Assessment, written inspections schedules, etc. at the facility where the FTU is operating and upon request make these documents available to the authorized agency, DTSC, the CUPA, or EPA, or local government agency.
Violation Notes: Returned to compliance on 05/08/2018. Facility is currently using a daily checklist to monitor containers/drums. You must additionally conduct inspections specific to the treatment system. Include information regarding maintenance on system such as probe calibration and filter cleaning. REPEAT VIOLATION FROM 2015 INSPECTION
Violation Division: Santa Clara County Environmental Health
Violation Program: PBR
Violation Source: CERS

Site ID: 390568
Site Name: CORDOVA CIRCUITS INC
Violation Date: 04-07-2015
Citation: HSC 6.5 Multiple - California Health and Safety Code, Chapter 6.5, Section(s) Multiple
Violation Description: RCRA Large Quantity Generator Program - Administration/Documentation - General
Violation Notes: Returned to compliance on 05/13/2015. SB14 WASTE MINIMIZATION Facility generated more than 12,000 kilograms of hazardous waste in a reporting year and failed to complete a hazardous waste source reduction

Map ID
Direction
Distance
Elevation

MAP FINDINGS

Site

Database(s)

EDR ID Number
EPA ID Number

CORDOVA PRINTED CIRCUITS (Continued)

1000985019

evaluation review and plan. Complete a Source Reduction Report that provides information to clearly understand the hazardous waste management approaches used at the site. The report shall include, at a minimum, facility name and location, SIC Code, amount of each eligible waste generated and how it is managed, discussion of the effects of source reduction, recycling and treatment of waste on waste management. [CCR 67100.2(j), 67100.4, 67100.8]

Violation Division: Santa Clara County Environmental Health
Violation Program: HWLQG
Violation Source: CERS

Site ID: 390568
Site Name: CORDOVA CIRCUITS INC
Violation Date: 04-07-2015
Citation: 22 CCR 45 67450.3(c)(7) - California Code of Regulations, Title 22, Chapter 45, Section(s) 67450.3(c)(7)

Violation Description: Failure to permanently mark the exterior of each Fixed TU with the name of the person which owns or operates the FTU, facility identification number and an individual serial number.

Violation Notes: Returned to compliance on 05/13/2015. Facility has not marked the following fixed treatment unit: AWN/Precipitation tank Batch treatment tank

Violation Division: Santa Clara County Environmental Health
Violation Program: PBR
Violation Source: CERS

Site ID: 390568
Site Name: CORDOVA CIRCUITS INC
Violation Date: 04-07-2015
Citation: 22 CCR 12 66262.34(a) - California Code of Regulations, Title 22, Chapter 12, Section(s) 66262.34(a)

Violation Description: Failure to obtain a permit or grant of interim status to accumulate hazardous waste longer than 90 days.

Violation Notes: Returned to compliance on 05/13/2015. Observed filter press waste in a cubic yard box with an accumulation start date of 1-6-15. Ensure you do not accumulate waste for longer than 90 days.

Violation Division: Santa Clara County Environmental Health
Violation Program: HWLQG
Violation Source: CERS

Site ID: 390568
Site Name: CORDOVA CIRCUITS INC
Violation Date: 09-25-2014
Citation: HSC 6.95 25508.2 - California Health and Safety Code, Chapter 6.95, Section(s) 25508.2

Violation Description: Failure to annually review and electronically certify that the business plan is complete, accurate, and up-to-date.

Violation Notes: Returned to compliance on 11/19/2014.

Violation Division: Milpitas City Fire Department
Violation Program: HMRRP
Violation Source: CERS

Site ID: 390568
Site Name: CORDOVA CIRCUITS INC
Violation Date: 04-07-2015
Citation: 22 CCR 15 66265.192(k) - California Code of Regulations, Title 22, Chapter 15, Section(s) 66265.192(k)

Map ID
Direction
Distance
Elevation

MAP FINDINGS

Site

Database(s)

EDR ID Number
EPA ID Number

CORDOVA PRINTED CIRCUITS (Continued)

1000985019

Violation Description: Failure of the new hazardous waste tank assessment to include all of the following information: 1) Tank configuration (i.e., horizontal, vertical), material of construction, and gross capacity (in gallons); 2) Design standard(s), if available, according to which the tank and ancillary equipment were or will be constructed and all of the following information; A) Material of construction; B) material thickness and the method used to determine the thickness; C) description of tank system piping (material, diameter); D) description of any internal and external pumps; and E) sketch or drawing of tank including dimensions. 3) Documented age of the tank system (if tank was previously used), if available, (otherwise, an estimate of the age); 4) Description and evaluation of any leak detection equipment; 5) Description and evaluation of any corrosion protection equipment, devices, or material; 6) Description and evaluation of any spill prevention or overfill equipment; 7) Description and evaluation of secondary containment for the tank system (secondary containment must meet minimum standards as specified in subsections (j)(1) through (j)(3) of this section) including applicable secondary containment for ancillary equipment as required in subsection 66265.193(f); 8) Hazardous characteristics of the waste(s) that have been or will be handled; 9) Prior to placing a new tank system or component in use, an independent, qualified installation inspector or an independent, qualified, professional engineer, registered in California, either of whom is trained and experienced in the proper installation of tank systems, shall inspect the system or component for the presence of any of the following items and document in writing the results of the inspection: A) Weld cracks or breaks; B) scrapes of protective coatings; C) corrosion; D) any structural damage or inadequate construction or installation such as cracks, punctures, damaged fittings. All discrepancies shall be documented in the assessment and remedied before the tank system

Violation Notes: Returned to compliance on 04/17/2018. There is no documentation on-site or with county records indicating a hazardous waste tank system assessment was ever performed. Repeat violation from 2010 inspection. Ensure assessment includes all parts of the treatment system including holding tanks and ancillary piping.

Violation Division: Santa Clara County Environmental Health
Violation Program: PBR
Violation Source: CERS

Site ID: 390568
Site Name: CORDOVA CIRCUITS INC
Violation Date: 03-14-2018
Citation: HSC 6.5 25201(a) - California Health and Safety Code, Chapter 6.5, Section(s) 25201(a)

Violation Description: Failure to obtain a permit or grant of interim status to accumulate hazardous waste longer than 90 days.

Violation Notes: Returned to compliance on 04/17/2018. Observed 1xcubic yard box of filter cake waste with an accumulation start date of 10-6-17. Do not accumulate for longer than 90 days. REPEAT VIOLATION FROM 2015 INSPECTION.

Violation Division: Santa Clara County Environmental Health
Violation Program: HWLQG
Violation Source: CERS

Site ID: 390568
Site Name: CORDOVA CIRCUITS INC

Map ID
Direction
Distance
Elevation

MAP FINDINGS

Site

Database(s)

EDR ID Number
EPA ID Number

CORDOVA PRINTED CIRCUITS (Continued)

1000985019

Violation Date: 04-07-2015
Citation: 22 CCR 15 66265.16 - California Code of Regulations, Title 22, Chapter 15, Section(s) 66265.16
Violation Description: Failure to provide employees within the first six months after the date of their employment, or assignment to the facility, or to work unsupervised, or to a new position at a facility with hazardous waste training to ensure employees are competent in the following areas: hazardous waste management procedures (including contingency plan implementation) relevant to the positions in which they are employed, emergency response and emergency equipment, and procedures for using, inspecting, repairing, and replacing facility emergency and monitoring equipment. In addition, the owner/operator shall ensure facility personnel take part in an annual review of the initial training and training records training records on current personnel shall be kept until closure of the facility. Training records on former employees shall be kept for at least three years from the date the employee last worked at the facility. The records shall include the following: the job title for each position at the facility related to hazardous waste management, and the name of the employee filling each job; a written job description for each position, duties of facility personnel assigned to each position, and a written description of the type and amount of both introductory and continuing training that will be given to each person filling a position.
Violation Notes: Returned to compliance on 05/13/2015. While facility has hazardous waste training records, it fails to include accurate job description and responsibilities regarding hazardous waste management. Most staff have inaccurate job titles and job descriptions.
Violation Division: Santa Clara County Environmental Health
Violation Program: HWLQG
Violation Source: CERS
Site ID: 390568
Site Name: CORDOVA CIRCUITS INC
Violation Date: 08-19-2014
Citation: HSC 6.95 25505(a)(4) - California Health and Safety Code, Chapter 6.95, Section(s) 25505(a)(4)
Violation Description: Failure to provide initial and annual training to all employees in safety procedures in the event of a release or threatened release of a hazardous material or failure to document and maintain training records for a minimum of three years.
Violation Notes: Returned to compliance on 09/25/2014.
Violation Division: Milpitas City Fire Department
Violation Program: HMRRP
Violation Source: CERS
Site ID: 390568
Site Name: CORDOVA CIRCUITS INC
Violation Date: 03-14-2018
Citation: HSC 6.5 25201(a) - California Health and Safety Code, Chapter 6.5, Section(s) 25201(a)
Violation Description: Failure of a storage facility, treatment facility, transfer facility, resource recovery facility, or disposal site to accept, treat, store, or dispose of a hazardous waste at the facility, area, or site, without a hazardous waste facilities permit or other grant of authorization from the department, or a permit-by-rule, conditional authorization, or conditional exemption permit from the CUPA.
Violation Notes: Returned to compliance on 05/03/2018. Due to the fact that

Map ID
Direction
Distance
Elevation

MAP FINDINGS

Site

Database(s)

EDR ID Number
EPA ID Number

CORDOVA PRINTED CIRCUITS (Continued)

1000985019

owner/operator of treatment system never applied for or received reauthorization to operate since 8-3-2015, the treatment system is not authorized to treat any hazardous waste. If you wish to utilize this system for the treatment of hazardous waste, all permit by rule conditions must be met including but not limited to: Complete and accurate Tiered Permitting (PBR) submission in CERS Reauthorization received from the County (via comments in CERS) Financial assurance Tank System Assessment

Violation Division: Santa Clara County Environmental Health
Violation Program: PBR
Violation Source: CERS

Site ID: 390568
Site Name: CORDOVA CIRCUITS INC
Violation Date: 08-19-2014
Citation: HSC 6.95 25508.2 - California Health and Safety Code, Chapter 6.95, Section(s) 25508.2

Violation Description: Failure to annually review and electronically certify that the business plan is complete, accurate, and up-to-date.

Violation Notes: Returned to compliance on 11/19/2014.

Violation Division: Milpitas City Fire Department
Violation Program: HMRRP
Violation Source: CERS

Site ID: 390568
Site Name: CORDOVA CIRCUITS INC
Violation Date: 08-31-2017
Citation: HSC 6.95 25505(a)(4) - California Health and Safety Code, Chapter 6.95, Section(s) 25505(a)(4)

Violation Description: Failure to provide initial and annual training to all employees in safety procedures in the event of a release or threatened release of a hazardous material or failure to document and maintain training records for a minimum of three years.

Violation Notes: Not reported
Violation Division: Milpitas City Fire Department
Violation Program: HMRRP
Violation Source: CERS

Site ID: 390568
Site Name: CORDOVA CIRCUITS INC
Violation Date: 08-31-2017
Citation: HSC 6.95 25508.1(a)-(f) - California Health and Safety Code, Chapter 6.95, Section(s) 25508.1(a)-(f)

Violation Description: Failure to electronically update business plan within 30 days of any one of the following events: A 100 percent or more increase in the quantity of a previously disclosed material. Any handling of a previously undisclosed hazardous materials at or above reportable quantities. A change of business address, business ownership, or business name. A substantial change in the handler's operations that requires modification to any portion of the business plan.

Violation Notes: Not reported
Violation Division: Milpitas City Fire Department
Violation Program: HMRRP
Violation Source: CERS

Site ID: 390568
Site Name: CORDOVA CIRCUITS INC

Map ID
Direction
Distance
Elevation

MAP FINDINGS

Site

Database(s)

EDR ID Number
EPA ID Number

CORDOVA PRINTED CIRCUITS (Continued)

1000985019

Violation Date: 04-07-2015
Citation: HSC 6.5 Multiple - California Health and Safety Code, Chapter 6.5, Section(s) Multiple
Violation Description: Tiered Permitting Program - Administration/Documentation - General
Violation Notes: Returned to compliance on 05/13/2015. Facility failed to include a plot plan in the most recent annual submission on the California Environmental Reporting System (CERS). Per 67450.2(b)(3)(B), you must include a plot plan with every annual submission. This should include at a minimum the locations where treatment is taking place. Additionally ensure to identify the activity from the filter press as "Physical processes which change only the physical properties of the waste such as grinding, shredding, crushing or compacting" under waste and treatment process combination #4 instead of "drying to remove water" under # 6. Lastly, in the residual management section, identify how the residual solids are managed.
Violation Division: Santa Clara County Environmental Health
Violation Program: PBR
Violation Source: CERS

Site ID: 390568
Site Name: CORDOVA CIRCUITS INC
Violation Date: 03-14-2018
Citation: 22 CCR 45 67450.3(c)(9)(F) - California Code of Regulations, Title 22, Chapter 45, Section(s) 67450.3(c)(9)(F)
Violation Description: Failure to include all required information in the new tank system assessment.
Violation Notes: Returned to compliance on 04/17/2018. Facility unable to provide any tank system assessment documentation or evidence that the tank system and ancillary equipment was ever assessed. REPEAT VIOLATION FROM 2010 AND 2015 INSPECTIONS.
Violation Division: Santa Clara County Environmental Health
Violation Program: PBR
Violation Source: CERS

Site ID: 390568
Site Name: CORDOVA CIRCUITS INC
Violation Date: 06-07-2016
Citation: HSC 6.95 25507 - California Health and Safety Code, Chapter 6.95, Section(s) 25507
Violation Description: Failure to adequately establish and implement a business plan when storing/handling a hazardous material at or above reportable quantities.
Violation Notes: Not reported
Violation Division: Milpitas City Fire Department
Violation Program: HMRRP
Violation Source: CERS

Site ID: 390568
Site Name: CORDOVA CIRCUITS INC
Violation Date: 04-07-2015
Citation: 22 CCR 12 66262.11 - California Code of Regulations, Title 22, Chapter 12, Section(s) 66262.11
Violation Description: Failure to determine if the waste generated is a hazardous waste.
Violation Notes: Returned to compliance on 05/13/2015. Observed the following containers of unknown liquids for which a hazardous waste determination must be made: 1x 1 gal container labeled acetone containing an oily solution - in scrubbing area near press. 1x1 gal

Map ID
Direction
Distance
Elevation

MAP FINDINGS

Site

Database(s)

EDR ID Number
EPA ID Number

CORDOVA PRINTED CIRCUITS (Continued)

1000985019

container unlabeled containing an oily solution - in the shed in rear of property. 4x 55 gal containers labeled non hazardous containing vacuum dust/debris containing copper - outside in rear of property.

Violation Division: Santa Clara County Environmental Health
Violation Program: HWLQG
Violation Source: CERS

Site ID: 390568
Site Name: CORDOVA CIRCUITS INC
Violation Date: 08-31-2017
Citation: HSC 6.95 25507 - California Health and Safety Code, Chapter 6.95, Section(s) 25507

Violation Description: Failure to adequately establish and implement a business plan when storing/handling a hazardous material at or above reportable quantities.

Violation Notes: Not reported

Violation Division: Milpitas City Fire Department
Violation Program: HMRRP
Violation Source: CERS

Site ID: 390568
Site Name: CORDOVA CIRCUITS INC
Violation Date: 04-07-2015
Citation: 22 CCR 45 67450.3(c)(8) - California Code of Regulations, Title 22, Chapter 45, Section(s) 67450.3(c)(8)

Violation Description: Failure to maintain, reproduce, and provide the following documents at the facility where the FTU is operating: 1) The waste analysis plan for the treatment operation; 2) The written inspection schedule; 3) All training documents; 4) The contingency plan; 5) A copy of the most recent treatment notification and a copy of the most recent acknowledgement received from the Department, CUPA or authorized agency; 6) A copy of any local Air District permit and other permits required for the operation of the FTU; 7) A copy of the closure plan; 8) A copy of documents related to the environmental investigation and any cleanup, abatement or other necessary remedial action taken; and 9) Documentation of any convictions, judgments, settlements, or orders resulting from any action by any local, State, or federal environmental or public health enforcement agency concerning the operation of the facility within the last three years, as the documents would be available under the California Public Records Act.

Violation Notes: Returned to compliance on 05/13/2015. Facility is currently using a daily checklist to monitor containers/drums. You must additionally conduct inspections specific to the treatment system.

Violation Division: Santa Clara County Environmental Health
Violation Program: PBR
Violation Source: CERS

Site ID: 390568
Site Name: CORDOVA CIRCUITS INC
Violation Date: 07-05-2016
Citation: HSC 6.95 25508.1(a)-(f) - California Health and Safety Code, Chapter 6.95, Section(s) 25508.1(a)-(f)

Violation Description: Failure to electronically update business plan within 30 days of any one of the following events: A 100 percent or more increase in the quantity of a previously disclosed material. Any handling of a previously undisclosed hazardous materials at or above reportable quantities. A change of business address, business ownership, or

Map ID
Direction
Distance
Elevation

MAP FINDINGS

Site

Database(s)

EDR ID Number
EPA ID Number

CORDOVA PRINTED CIRCUITS (Continued)

1000985019

business name. A substantial change in the handler's operations that requires modification to any portion of the business plan.

Violation Notes: Not reported
Violation Division: Milpitas City Fire Department
Violation Program: HMRRP
Violation Source: CERS

Site ID: 390568
Site Name: CORDOVA CIRCUITS INC
Violation Date: 04-27-2016
Citation: HSC 6.95 25507 - California Health and Safety Code, Chapter 6.95, Section(s) 25507

Violation Description: Failure to adequately establish and implement a business plan when storing/handling a hazardous material at or above reportable quantities.

Violation Notes: Not reported
Violation Division: Milpitas City Fire Department
Violation Program: HMRRP
Violation Source: CERS

Site ID: 390568
Site Name: CORDOVA CIRCUITS INC
Violation Date: 03-14-2018
Citation: HSC 6.5 Multiple - California Health and Safety Code, Chapter 6.5, Section(s) Multiple

Violation Description: Tiered Permitting - Administration/Documentation - General
Violation Notes: Returned to compliance on 05/03/2018. Facility most recently submitted a hazardous waste treatment notification on CERS on 8-3-15. On April 20th, 2017, a letter was sent to notify you that you have failed to respond to prior letters requesting you to submit an annual renewal of your permit-by-rule treatment system information, and are therefore are operating an on-site hazardous waste treatment system without a valid permit.

Violation Division: Santa Clara County Environmental Health
Violation Program: PBR
Violation Source: CERS

Site ID: 390568
Site Name: CORDOVA CIRCUITS INC
Violation Date: 04-07-2015
Citation: 22 CCR 45 67450.13(a)(2) - California Code of Regulations, Title 22, Chapter 45, Section(s) 67450.13(a)(2)

Violation Description: Failure to adjust Closure Costs for inflation / deflation by March 1st
Violation Notes: Facility closure cost failed to include cost of closure permit from the county (\$2,598). Facility is no longer less than or equal to \$10,000 and financial assurance is required.

Violation Division: Santa Clara County Environmental Health
Violation Program: PBR
Violation Source: CERS

Site ID: 390568
Site Name: CORDOVA CIRCUITS INC
Violation Date: 04-07-2015
Citation: 22 CCR 15 66265.173 - California Code of Regulations, Title 22, Chapter 15, Section(s) 66265.173

Violation Description: Failure to properly close hazardous waste containers when not in active use.

Map ID
Direction
Distance
Elevation

MAP FINDINGS

Site

Database(s)

EDR ID Number
EPA ID Number

CORDOVA PRINTED CIRCUITS (Continued)

1000985019

Violation Notes: Returned to compliance on 05/13/2015. Observed the following containers of hazardous waste that were not closed: 1x5 gal container of waste electroless copper (copper & sodium hydroxide) located in main plating area 1x5 gal container of waste copper sludge and solids located in main plating area

Violation Division: Santa Clara County Environmental Health
Violation Program: HWLQG
Violation Source: CERS

Site ID: 390568
Site Name: CORDOVA CIRCUITS INC
Violation Date: 03-14-2018
Citation: HSC 6.5 Multiple - California Health and Safety Code, Chapter 6.5, Section(s) Multiple

Violation Description: Tiered Permitting - Administration/Documentation - General
Violation Notes: Returned to compliance on 05/03/2018. Facility's most recent closure cost estimate in 2015 included a total of \$11,617.00 however no financial assurance mechanism has been obtained. REPEAT VIOLATION FROM 2015 INSPECTION

Violation Division: Santa Clara County Environmental Health
Violation Program: PBR
Violation Source: CERS

Site ID: 390568
Site Name: CORDOVA CIRCUITS INC
Violation Date: 04-07-2015
Citation: 22 CCR 45 67450.3(c)(8) - California Code of Regulations, Title 22, Chapter 45, Section(s) 67450.3(c)(8)

Violation Description: Failure to maintain, reproduce, and provide the following documents at the facility where the FTU is operating: 1) The waste analysis plan for the treatment operation; 2) The written inspection schedule; 3) All training documents; 4) The contingency plan; 5) A copy of the most recent treatment notification and a copy of the most recent acknowledgement received from the Department, CUPA or authorized agency; 6) A copy of any local Air District permit and other permits required for the operation of the FTU; 7) A copy of the closure plan; 8) A copy of documents related to the environmental investigation and any cleanup, abatement or other necessary remedial action taken; and 9) Documentation of any convictions, judgments, settlements, or orders resulting from any action by any local, State, or federal environmental or public health enforcement agency concerning the operation of the facility within the last three years, as the documents would be available under the California Public Records Act.

Violation Notes: Returned to compliance on 05/13/2015. Facility has a Waste Analysis Plan (WAP) but it is incomplete. Ensure WAP includes frequency of testing and that plan is specific to hazardous waste treated in the on-site treatment units. Hazardous wastes that should be addressed in this plan include sulfuric acid, nitric acid (spent only, no oxidizer potential), copper, micro etch Potassium peroxymonosulfate (spent only, no oxidizer potential).

Violation Division: Santa Clara County Environmental Health
Violation Program: PBR
Violation Source: CERS

Site ID: 390568
Site Name: CORDOVA CIRCUITS INC
Violation Date: 03-14-2018

Map ID
Direction
Distance
Elevation

MAP FINDINGS

Site

Database(s)

EDR ID Number
EPA ID Number

CORDOVA PRINTED CIRCUITS (Continued)

1000985019

Citation: 22 CCR 15 66265.31 - California Code of Regulations, Title 22, Chapter 15, Section(s) 66265.31

Violation Description: Failure to maintain and operate the facility to minimize the possibility of a fire, explosion, or any unplanned sudden or non-sudden release of hazardous waste or hazardous waste constituents to air, soil, or surface water which could threaten human health or the environment.

Violation Notes: Returned to compliance on 04/17/2018. Observed significant amounts of drag-out and crystallized solids around many of the plating baths. Ensure drag-out is not going directly on the floor or secondary containment and perform routine cleaning of any spilled solutions. Also observed significant solid build up in fume hoods above the plating baths. Clean these more frequently to avoid storing hazardous waste in an unpermitted location. REPEAT VIOLATION FROM 2015 INSPECTION. Additionally, observed cyanide bath and rinse on-site in corner of plating area that hasn't been used for over 3 years with no future plans to use this material. Continued presence on-site may result in unintended consequences including accidental mixing with near by acid waste streams. Ensure a licensed contractor removes this waste for proper disposal.

Violation Division: Santa Clara County Environmental Health
Violation Program: HWLQG
Violation Source: CERS

Site ID: 390568
Site Name: CORDOVA CIRCUITS INC
Violation Date: 04-07-2015
Citation: 22 CCR 15 66265.31 - California Code of Regulations, Title 22, Chapter 15, Section(s) 66265.31

Violation Description: Failure to maintain and operate the facility to minimize the possibility of a fire, explosion, or any unplanned sudden or non-sudden release of hazardous waste or hazardous waste constituents to the air, soil, or surface water which could threaten human health or the environment.

Violation Notes: Returned to compliance on 05/13/2015. Observed significant amounts of drag-out and crystallized solids around many of the plating baths. Ensure drag-out is not going directly on the floor or secondary containment and perform routine cleaning of any spilled solutions. Also observed significant solid build up in fume hoods above the plating baths. Clean these more frequently to avoid storing hazardous waste in an unpermitted location.

Violation Division: Santa Clara County Environmental Health
Violation Program: HWLQG
Violation Source: CERS

Site ID: 390568
Site Name: CORDOVA CIRCUITS INC
Violation Date: 03-14-2018
Citation: 22 CCR 12 66262.20 - California Code of Regulations, Title 22, Chapter 12, Section(s) 66262.20

Violation Description: Failure to prepare a Uniform Hazardous Waste Manifest and, if necessary, a Continuation Sheet, before the transport of a hazardous waste off-site for transfer, treatment, storage, or disposal.

Violation Notes: Returned to compliance on 04/17/2018. Facility ships a copper dust waste stream as scrap metal and doesn't use a uniform hazardous waste manifest. Manage as hazardous waste and ship using a uniform hazardous waste manifest.

Map ID
Direction
Distance
Elevation

MAP FINDINGS

Site

Database(s)

EDR ID Number
EPA ID Number

CORDOVA PRINTED CIRCUITS (Continued)

1000985019

Violation Division: Santa Clara County Environmental Health
Violation Program: HWLQG
Violation Source: CERS

Site ID: 390568
Site Name: CORDOVA CIRCUITS INC
Violation Date: 04-07-2015
Citation: 22 CCR 12 66262.23(a)(4) - California Code of Regulations, Title 22, Chapter 12, Section(s) 66262.23(a)(4)
Violation Description: Failure to send hazardous waste manifest copies to DTSC.
Violation Notes: Returned to compliance on 05/13/2015. Facility personnel have no been sending generator manifest copies to DTSC.

Violation Division: Santa Clara County Environmental Health
Violation Program: HWLQG
Violation Source: CERS

Site ID: 390568
Site Name: CORDOVA CIRCUITS INC
Violation Date: 03-14-2018
Citation: 22 CCR 45 67450.3(c)(7) - California Code of Regulations, Title 22, Chapter 45, Section(s) 67450.3(c)(7)
Violation Description: Failure to permanently mark the exterior of each Fixed TU with the name of the person which owns or operates the FTU, facility identification number and an individual serial number.
Violation Notes: Returned to compliance on 04/17/2018. Facility has not marked the following fixed treatment unit: AWN/Precipitation tank Batch treatment tank REPEAT VIOLATION FROM 2015 INSPECTION.

Violation Division: Santa Clara County Environmental Health
Violation Program: PBR
Violation Source: CERS

Site ID: 390568
Site Name: CORDOVA CIRCUITS INC
Violation Date: 03-14-2018
Citation: 22 CCR 12 66262.11 - California Code of Regulations, Title 22, Chapter 12, Section(s) 66262.11
Violation Description: Failure to determine if the waste generated is a hazardous waste.
Violation Notes: Returned to compliance on 04/17/2018. Facility generates two waste oxidizers consisting of nitric acid or micro etch (Potassium peroxymonosulfate). 1x55 gal drum of waste micro etch that was undergoing gravity separation of metals was tested using a potassium starch iodide test strip and yielded a positive test result. Determine if these etchants/strippers are RCRA regulated oxidizers per 261.21/66261.21. If they are determined to be RCRA regulated oxidizers at point of generation, they are prohibited from being treated under the Permit-by-rule permit. No RCRA regulated oxidizers are allowed to be treated under any tiered permit. If they are determined to be non RCRA regulated oxidizers, provide reasoning.

Violation Division: Santa Clara County Environmental Health
Violation Program: HWLQG
Violation Source: CERS

Site ID: 390568
Site Name: CORDOVA CIRCUITS INC
Violation Date: 06-07-2016
Citation: HSC 6.95 25508.1(a)-(f) - California Health and Safety Code, Chapter 6.95, Section(s) 25508.1(a)-(f)

Map ID
Direction
Distance
Elevation

MAP FINDINGS

Site

Database(s)

EDR ID Number
EPA ID Number

CORDOVA PRINTED CIRCUITS (Continued)

1000985019

Violation Description: Failure to electronically update business plan within 30 days of any one of the following events: A 100 percent or more increase in the quantity of a previously disclosed material. Any handling of a previously undisclosed hazardous materials at or above reportable quantities. A change of business address, business ownership, or business name. A substantial change in the handler's operations that requires modification to any portion of the business plan.

Violation Notes: Not reported

Violation Division: Milpitas City Fire Department

Violation Program: HMRRP

Violation Source: CERS

Site ID: 390568

Site Name: CORDOVA CIRCUITS INC

Violation Date: 07-05-2016

Citation: HSC 6.95 25507 - California Health and Safety Code, Chapter 6.95, Section(s) 25507

Violation Description: Failure to adequately establish and implement a business plan when storing/handling a hazardous material at or above reportable quantities.

Violation Notes: Returned to compliance on 07/28/2016.

Violation Division: Milpitas City Fire Department

Violation Program: HMRRP

Violation Source: CERS

Site ID: 390568

Site Name: CORDOVA CIRCUITS INC

Violation Date: 07-28-2016

Citation: HSC 6.95 25508.1(a)-(f) - California Health and Safety Code, Chapter 6.95, Section(s) 25508.1(a)-(f)

Violation Description: Failure to electronically update business plan within 30 days of any one of the following events: A 100 percent or more increase in the quantity of a previously disclosed material. Any handling of a previously undisclosed hazardous materials at or above reportable quantities. A change of business address, business ownership, or business name. A substantial change in the handler's operations that requires modification to any portion of the business plan.

Violation Notes: Not reported

Violation Division: Milpitas City Fire Department

Violation Program: HMRRP

Violation Source: CERS

Site ID: 390568

Site Name: CORDOVA CIRCUITS INC

Violation Date: 04-07-2015

Citation: 22 CCR 12 66262.34(f) - California Code of Regulations, Title 22, Chapter 12, Section(s) 66262.34(f)

Violation Description: Failure to properly label hazardous waste accumulation containers with the following requirements: "Hazardous Waste", name and address of the generator, physical and chemical characteristics of the Hazardous Waste, and starting accumulation date.

Violation Notes: Returned to compliance on 05/13/2015. Observed the following containers of hazardous waste insufficiently marked: 2x30 gal containers of printer towels (contaminated with inks) in the screening room. Waste is ultimately managed as a non RCRA hazardous waste solid and shipped using a uniform hazardous waste manifest, but the satellite collection containers are not marked. 1x5 gal container of

Map ID
Direction
Distance
Elevation

MAP FINDINGS

Site

Database(s)

EDR ID Number
EPA ID Number

CORDOVA PRINTED CIRCUITS (Continued)

1000985019

waste electroless copper (copper & sodium hydroxide) located in main plating area - not marked. 1x5 gal container of waste copper sludge and solids located in main plating area - not marked.

Violation Division: Santa Clara County Environmental Health
Violation Program: HWLQG
Violation Source: CERS

Site ID: 390568
Site Name: CORDOVA CIRCUITS INC
Violation Date: 04-07-2015
Citation: 22 CCR 45 67450.3(c)(8) - California Code of Regulations, Title 22, Chapter 45, Section(s) 67450.3(c)(8)

Violation Description: Failure to maintain, reproduce, and provide the following documents at the facility where the FTU is operating: 1) The waste analysis plan for the treatment operation; 2) The written inspection schedule; 3) All training documents; 4) The contingency plan; 5) A copy of the most recent treatment notification and a copy of the most recent acknowledgement received from the Department, CUPA or authorized agency; 6) A copy of any local Air District permit and other permits required for the operation of the FTU; 7) A copy of the closure plan; 8) A copy of documents related to the environmental investigation and any cleanup, abatement or other necessary remedial action taken; and 9) Documentation of any convictions, judgments, settlements, or orders resulting from any action by any local, State, or federal environmental or public health enforcement agency concerning the operation of the facility within the last three years, as the documents would be available under the California Public Records Act.

Violation Notes: Returned to compliance on 05/13/2015. Provide to the county waste treatment logs indicating the type, quantity, method, and dates of hazardous waste treated.

Violation Division: Santa Clara County Environmental Health
Violation Program: PBR
Violation Source: CERS

Evaluation:
Eval General Type: Other/Unknown
Eval Date: 02-20-2014
Violations Found: No
Eval Type: Other, not routine, done by local agency
Eval Notes: Not reported
Eval Division: Santa Clara County Environmental Health
Eval Program: PBR
Eval Source: CERS

Eval General Type: Compliance Evaluation Inspection
Eval Date: 03-14-2018
Violations Found: No
Eval Type: Routine done by local agency
Eval Notes: See the following report for detailed information: Program record: PR0364648. Serial number:DAJTI0HCM
Eval Division: Santa Clara County Environmental Health
Eval Program: PBR
Eval Source: CERS

Eval General Type: Compliance Evaluation Inspection
Eval Date: 03-14-2018
Violations Found: Yes

Map ID
Direction
Distance
Elevation

MAP FINDINGS

Site

Database(s)

EDR ID Number
EPA ID Number

CORDOVA PRINTED CIRCUITS (Continued)

1000985019

Eval Type: Routine done by local agency
Eval Notes: Facility creates printed circuit boards. Hazardous waste streams on-site include but are not limited to: Filter cake (F006) spent alkaline etchant/copper strip Acids Bases Metals such as copper Cyanide waste Reviewed documentation including but not limited to: Uniform hazardous waste manifests (last 3 years) Hazardous Waste Training Contingency Plan MINOR VIOLATIONS CORRECTED AT TIME OF INSPECTION: 1X55 gal acidic waste with copper undergoing gravity separation in center of plating area - no generator name & Address, physical state, statement of hazard. MARKED. 1x55 gal acidic waste with copper undergoing gravity separation in center of plating area - no marking. MARKED. 2x5 gal acid waste with copper undergoing gravity separation in the center of the plating area - no marking. MARKED. NOTE 1: In recent years, (2016, 2017), facility has not generated enough RCRA regulated hazardous waste to meet RCRA Large Quantity Generator (LQG) criteria. While [Truncated]

Eval Division: Santa Clara County Environmental Health
Eval Program: HWLQG
Eval Source: CERS

Eval General Type: Compliance Evaluation Inspection
Eval Date: 03-14-2018
Violations Found: Yes
Eval Type: Routine done by local agency
Eval Notes: Facility performs the following treatment: Gravity settling of metals in 5 gallon containers - gravity settling out copper sludge. liquids are poured into pre treatment holding tank and solids are managed with filter press solids. This activity is excluded from the definition of treatment provided in HSC 25123.5(a). Batch treatment of Spent Nitric and/or electroless copper with high copper solids/sludges - pH adjusted in drum (to between 7-9) prior to adding flocculant. Filter press is used to remove solids, remaining liquid is returned to AWN and precipitation tank. AWN/Precip - 1 holding tank/occasional pH/floc adjust, 1 compartmentalized pH adjust tank, 1 compartmentalized flocculant tank, 1 drop out tank, solid filter system (memtek), and final holding tank prior to going to filter press. pH probe located in first portion of treatment tank (calibrated approximately monthly) and in final sample point (calibrated weekly). High pH alarm set at 10. Hach testing [Truncated]

Eval Division: Santa Clara County Environmental Health
Eval Program: PBR
Eval Source: CERS

Eval General Type: Compliance Evaluation Inspection
Eval Date: 04-07-2015
Violations Found: No
Eval Type: Routine done by local agency
Eval Notes: Facility performs the following treatment 1- batch treatment of 5 gallon containers - gravity settling out copper sludge. liquids are poured into pre treatment holding tank and solids are managed with filter press solids. 2- AWN/Pecip - 2 holding tanks, 1 holding tank/occasional pH/floc adjust, 1 compartmentalized pH adjust tank, 1 compartmentalized flocculant tank, solid filter system, and filter press. 3- batch treatment of Spent Nitric with high copper solids/sludges - pH adjusted in tank or drum prior to using filter press to remove solids. Remaining liquid is returned to AWN and Precipitation tank.

Map ID
Direction
Distance
Elevation

MAP FINDINGS

Site

Database(s)

EDR ID Number
EPA ID Number

CORDOVA PRINTED CIRCUITS (Continued)

1000985019

Eval Division: Santa Clara County Environmental Health
Eval Program: PBR
Eval Source: CERS

Eval General Type: Compliance Evaluation Inspection
Eval Date: 04-07-2015
Violations Found: Yes
Eval Type: Routine done by local agency
Eval Notes: Facility performs the following treatment 1- batch treatment of 5 gallon containers - gravity settling out copper sludge. liquids are poured into pre treatment holding tank and solids are managed with filter press solids. 2- AWN/Pecip - 2 holding tanks, 1 holding tank/occasional pH/floc adjust, 1 compartmentalized pH adjust tank, 1 compartmentalized flocculant tank, solid filter system, and filter press. 3- batch treatment of Spent Nitric with high copper solids/sludges - pH adjusted in tank or drum prior to using filter press to remove solids. Remaining liquid is returned to AWN and Precipitation tank.

Eval Division: Santa Clara County Environmental Health
Eval Program: PBR
Eval Source: CERS

Eval General Type: Compliance Evaluation Inspection
Eval Date: 04-07-2015
Violations Found: Yes
Eval Type: Routine done by local agency
Eval Notes: Note1: Per manifests and data from state tracking website, facility generates between 3,500 and 4,000 lbs/month of RCRA waste. Most of this waste is from D004, arsenic bearing waste. Per owner, no arsenic is used in his process and safety data sheets from products used do not disclose presence of arsenic. Speak to waste haulers and determine whether or not D004 should apply to the waste. Note2: A new gold line has been created approximately 2 years ago. Containerized drag-out (gold and cyanide) from this line has not yet been disposed of. Note 3: Broken grate flooring was observed during the tour which may present a significant safety hazard for the workers and anybody walking in this area. Ensure floor is replaced and manage old flooring as hazardous waste. Note 4: Waste treatment system has various support components that are significantly degraded including the steps and hand rail leading up to the treatment system. Ensure this is addressed immediately.

Eval Division: Santa Clara County Environmental Health
Eval Program: HWLQG
Eval Source: CERS

Eval General Type: Compliance Evaluation Inspection
Eval Date: 04-27-2016
Violations Found: Yes
Eval Type: Routine done by local agency
Eval Notes: Annual Facility Review --
Eval Division: Milpitas City Fire Department
Eval Program: HMRRP
Eval Source: CERS

Eval General Type: Other/Unknown
Eval Date: 06-07-2016
Violations Found: Yes

Map ID
Direction
Distance
Elevation

MAP FINDINGS

Site

Database(s)

EDR ID Number
EPA ID Number

CORDOVA PRINTED CIRCUITS (Continued)

1000985019

Eval Type: Other, not routine, done by local agency
Eval Notes: Inspection is a follow up to the routine inspection dated 04/27/2016.
All violations observed during that inspection were not corrected.
Eval Division: Milpitas City Fire Department
Eval Program: HMRRP
Eval Source: CERS

Eval General Type: Other/Unknown
Eval Date: 07-05-2016
Violations Found: Yes
Eval Type: Other, not routine, done by local agency
Eval Notes: Inspection is a follow up to the routine inspection dated 04/27/2016.
All violations observed during that inspection were not corrected.
Eval Division: Milpitas City Fire Department
Eval Program: HMRRP
Eval Source: CERS

Eval General Type: Other/Unknown
Eval Date: 07-28-2016
Violations Found: Yes
Eval Type: Other, not routine, done by local agency
Eval Notes: Inspection is a follow up to the routine inspection dated 04/27/2016.
All violations observed during that inspection were not corrected.
Eval Division: Milpitas City Fire Department
Eval Program: HMRRP
Eval Source: CERS

Eval General Type: Compliance Evaluation Inspection
Eval Date: 08-19-2014
Violations Found: Yes
Eval Type: Routine done by local agency
Eval Notes: Annual Facility Review --
Eval Division: Milpitas City Fire Department
Eval Program: HMRRP
Eval Source: CERS

Eval General Type: Compliance Evaluation Inspection
Eval Date: 08-31-2017
Violations Found: Yes
Eval Type: Routine done by local agency
Eval Notes: Not reported
Eval Division: Milpitas City Fire Department
Eval Program: HMRRP
Eval Source: CERS

Eval General Type: Other/Unknown
Eval Date: 09-25-2014
Violations Found: Yes
Eval Type: Other, not routine, done by local agency
Eval Notes: Inspection is a follow up to the routine inspection dated 08/19/2014.
All violations observed during that inspection were not corrected.
Eval Division: Milpitas City Fire Department
Eval Program: HMRRP
Eval Source: CERS

Enforcement Action:
Site ID: 390568

Map ID
Direction
Distance
Elevation

MAP FINDINGS

Site

Database(s)

EDR ID Number
EPA ID Number

CORDOVA PRINTED CIRCUITS (Continued)

1000985019

Site Name: CORDOVA CIRCUITS INC
Site Address: 1648 WATSON CT
Site City: MILPITAS
Site Zip: 95035
Enf Action Date: 04-07-2015
Enf Action Type: Notice of Violation (Unified Program)
Enf Action Description: Notice of Violation Issued by the Inspector at the Time of Inspection
Enf Action Notes: Not reported
Enf Action Division: Santa Clara County Environmental Health
Enf Action Program: HWLQG
Enf Action Source: CERS

Site ID: 390568
Site Name: CORDOVA CIRCUITS INC
Site Address: 1648 WATSON CT
Site City: MILPITAS
Site Zip: 95035
Enf Action Date: 04-07-2015
Enf Action Type: Notice of Violation (Unified Program)
Enf Action Description: Notice of Violation Issued by the Inspector at the Time of Inspection
Enf Action Notes: Not reported
Enf Action Division: Santa Clara County Environmental Health
Enf Action Program: PBR
Enf Action Source: CERS

Site ID: 390568
Site Name: CORDOVA CIRCUITS INC
Site Address: 1648 WATSON CT
Site City: MILPITAS
Site Zip: 95035
Enf Action Date: 04-27-2016
Enf Action Type: Notice of Violation (Unified Program)
Enf Action Description: Notice of Violation Issued by the Inspector at the Time of Inspection
Enf Action Notes: Not reported
Enf Action Division: Milpitas City Fire Department
Enf Action Program: HMRRP
Enf Action Source: CERS

Site ID: 390568
Site Name: CORDOVA CIRCUITS INC
Site Address: 1648 WATSON CT
Site City: MILPITAS
Site Zip: 95035
Enf Action Date: 08-19-2014
Enf Action Type: Notice of Violation (Unified Program)
Enf Action Description: Notice of Violation Issued by the Inspector at the Time of Inspection
Enf Action Notes: Not reported
Enf Action Division: Milpitas City Fire Department
Enf Action Program: HMRRP
Enf Action Source: CERS

Site ID: 390568
Site Name: CORDOVA CIRCUITS INC
Site Address: 1648 WATSON CT
Site City: MILPITAS
Site Zip: 95035
Enf Action Date: 08-19-2014

Map ID
Direction
Distance
Elevation

MAP FINDINGS

Site

Database(s)

EDR ID Number
EPA ID Number

CORDOVA PRINTED CIRCUITS (Continued)

1000985019

Enf Action Type: Notice of Violation (Unified Program)
Enf Action Description: Notice of Violation Issued by the Inspector at the Time of Inspection
Enf Action Notes: Not reported
Enf Action Division: Milpitas City Fire Department
Enf Action Program: UNSPEC
Enf Action Source: CERS

Site ID: 390568
Site Name: CORDOVA CIRCUITS INC
Site Address: 1648 WATSON CT
Site City: MILPITAS
Site Zip: 95035
Enf Action Date: 08-31-2017
Enf Action Type: Notice of Violation (Unified Program)
Enf Action Description: Notice of Violation Issued by the Inspector at the Time of Inspection
Enf Action Notes: Not reported
Enf Action Division: Milpitas City Fire Department
Enf Action Program: HMRRP
Enf Action Source: CERS

Coordinates:
Site ID: 390568
Facility Name: CORDOVA CIRCUITS INC
Env Int Type Code: HMBP
Program ID: 10346941
Coord Name: Not reported
Ref Point Type Desc: Center of a facility or station.
Latitude: 37.410210
Longitude: -121.884950

Affiliation:
Affiliation Type Desc: CUPA District
Entity Name: Santa Clara County Environmental Health
Entity Title: Not reported
Affiliation Address: 1555 Berger Drive, Suite 300
Affiliation City: San Jose
Affiliation State: CA
Affiliation Country: Not reported
Affiliation Zip: 95112-2716
Affiliation Phone: (408) 918-3400

Affiliation Type Desc: Document Preparer
Entity Name: TOM SHORT
Entity Title: Not reported
Affiliation Address: Not reported
Affiliation City: Not reported
Affiliation State: Not reported
Affiliation Country: Not reported
Affiliation Zip: Not reported
Affiliation Phone: Not reported

Affiliation Type Desc: Environmental Contact
Entity Name: Josel Buada
Entity Title: Not reported
Affiliation Address: 1648 WATSON COURT
Affiliation City: MILPITAS

Map ID
Direction
Distance
Elevation

MAP FINDINGS

Site

Database(s)

EDR ID Number
EPA ID Number

CORDOVA PRINTED CIRCUITS (Continued)

1000985019

Affiliation State: CA
Affiliation Country: Not reported
Affiliation Zip: 95035
Affiliation Phone: Not reported

Affiliation Type Desc: Facility Mailing Address
Entity Name: Mailing Address
Entity Title: Not reported
Affiliation Address: 1648 WATSON CT
Affiliation City: MILPITAS
Affiliation State: CA
Affiliation Country: Not reported
Affiliation Zip: 95035
Affiliation Phone: Not reported

Affiliation Type Desc: Legal Owner
Entity Name: SHORT, TOM
Entity Title: Not reported
Affiliation Address: 1648 WATSON CT
Affiliation City: MILPITAS
Affiliation State: CA
Affiliation Country: United States
Affiliation Zip: 95035
Affiliation Phone: (408) 942-1100

Affiliation Type Desc: Property Owner
Entity Name: TOM SHORT
Entity Title: Not reported
Affiliation Address: 1648 WATSON COURT
Affiliation City: MILPITAS
Affiliation State: CA
Affiliation Country: United States
Affiliation Zip: 95035
Affiliation Phone: (408) 942-1100

Affiliation Type Desc: Parent Corporation
Entity Name: CORDOVA CIRCUITS INC
Entity Title: Not reported
Affiliation Address: Not reported
Affiliation City: Not reported
Affiliation State: Not reported
Affiliation Country: Not reported
Affiliation Zip: Not reported
Affiliation Phone: Not reported

Affiliation Type Desc: Identification Signer
Entity Name: TOM SHORT
Entity Title: PRESIDENT
Affiliation Address: Not reported
Affiliation City: Not reported
Affiliation State: Not reported
Affiliation Country: Not reported
Affiliation Zip: Not reported
Affiliation Phone: Not reported

Affiliation Type Desc: Operator
Entity Name: CORDOVA PRINTED CIRCUITS

Map ID
Direction
Distance
Elevation

MAP FINDINGS

Site

Database(s)

EDR ID Number
EPA ID Number

CORDOVA PRINTED CIRCUITS (Continued)

1000985019

Entity Title: Not reported
Affiliation Address: Not reported
Affiliation City: Not reported
Affiliation State: Not reported
Affiliation Country: Not reported
Affiliation Zip: Not reported
Affiliation Phone: (408) 942-1100

Affiliation Type Desc: Onsite Treatment Unit Owner Operator
Entity Name: TOM SHORT
Entity Title: PRESIDENT
Affiliation Address: Not reported
Affiliation City: Not reported
Affiliation State: Not reported
Affiliation Country: Not reported
Affiliation Zip: Not reported
Affiliation Phone: Not reported

Name: CORDOVA PRINTED CIRCUITS
Address: 1648 WATSON CT.
City,State,Zip: MILPITAS, CA 95035
Site ID: 462440
CERS ID: 110000770835
CERS Description: US EPA Air Emission Inventory System (EIS)

Affiliation:
Affiliation Type Desc: Environmental Contact
Entity Name: TOM SHORT
Entity Title: PRESIDENT
Affiliation Address: 1648 WATSON COURT
Affiliation City: MILPITAS
Affiliation State: CA
Affiliation Country: Not reported
Affiliation Zip: Not reported
Affiliation Phone: Not reported

Affiliation Type Desc: Environmental Contact
Entity Name: TOM SHORT
Entity Title: PRESIDENT
Affiliation Address: Not reported
Affiliation City: Not reported
Affiliation State: Not reported
Affiliation Country: Not reported
Affiliation Zip: Not reported
Affiliation Phone: Not reported

Affiliation Type Desc: Property Owner
Entity Name: TOM SHORT
Entity Title: Not reported
Affiliation Address: 1648 WATSON COURT
Affiliation City: MILPITAS
Affiliation State: Not reported
Affiliation Country: Not reported
Affiliation Zip: Not reported
Affiliation Phone: Not reported

Affiliation Type Desc: Public Contact

Map ID
 Direction
 Distance
 Elevation

MAP FINDINGS

Site

Database(s)

EDR ID Number
 EPA ID Number

CORDOVA PRINTED CIRCUITS (Continued)

1000985019

Entity Name: TOM SHORT
 Entity Title: Not reported
 Affiliation Address: Not reported
 Affiliation City: Not reported
 Affiliation State: Not reported
 Affiliation Country: Not reported
 Affiliation Zip: Not reported
 Affiliation Phone: Not reported

J48
WSW
1/8-1/4
0.249 mi.
1313 ft.

VECTOR FABRICATION INC
1629 WATSON CT
MILPITAS, CA 95035
Site 3 of 5 in cluster J

CERS HAZ WASTE
HAZNET
CERS
HWTS

S113173834
N/A

Relative:
Lower
Actual:
66 ft.

CERS HAZ WASTE:
 Name: VECTOR FABRICATION INC
 Address: 1629 WATSON CT
 City,State,Zip: MILPITAS, CA 95035
 Site ID: 405370
 CERS ID: 10346836
 CERS Description: Hazardous Waste Onsite Treatment

Name: VECTOR FABRICATION INC
 Address: 1629 WATSON CT
 City,State,Zip: MILPITAS, CA 95035
 Site ID: 405370
 CERS ID: 10346836
 CERS Description: Hazardous Waste Generator

HAZNET:

Name: VECTOR FABRICATION INC
 Address: 1629 WATSON CT
 Address 2: Not reported
 City,State,Zip: MILPITAS, CA 950356806
 Contact: VINH LUONG
 Telephone: 4089429800
 Mailing Name: Not reported
 Mailing Address: 1629 WATSON CT

Year: 2018
 Gepaid: CAR000017970
 TSD EPA ID: NVT330010000
 CA Waste Code: 135 - Unspecified aqueous solution
 Disposal Method: H039 - Other Recovery Of Reclamation For Reuse Including Acid Regeneration, Organics Recovery Ect
 Tons: 1.05000

Year: 2018
 Gepaid: CAR000017970
 TSD EPA ID: NVT330010000
 CA Waste Code: 181 - Other inorganic solid waste
 Disposal Method: H132 - Landfill Or Surface Impoundment That Will Be Closed As Landfill(To Include On-Site Treatment And/Or Stabilization)
 Tons: 0.07500

Map ID
Direction
Distance
Elevation

MAP FINDINGS

Site

Database(s)

EDR ID Number
EPA ID Number

VECTOR FABRICATION INC (Continued)

S113173834

Year: 2018
Gepaid: CAR000017970
TSD EPA ID: NVT330010000
CA Waste Code: 331 - Off-specification, aged or surplus organics
Disposal Method: H039 - Other Recovery Of Reclamation For Reuse Including Acid
Regeneration, Organics Recovery Ect
Tons: 0.04950

Year: 2018
Gepaid: CAR000017970
TSD EPA ID: NVT330010000
CA Waste Code: 791 - Liquids with pH <= 2
Disposal Method: H039 - Other Recovery Of Reclamation For Reuse Including Acid
Regeneration, Organics Recovery Ect
Tons: 1.13424

Year: 2014
Gepaid: CAR000017970
TSD EPA ID: CAD008488025
CA Waste Code: 132 - Aqueous solution with metals (< restricted levels and (Alkaline
solution (pH >= 12.5) with metals))
Disposal Method: H010 - Metals Recovery Including Retoring,Smelting,Chemicals,Ect
Tons: 0.9174

Year: 2013
Gepaid: CAR000017970
TSD EPA ID: CAD008302903
CA Waste Code: 352 - Other organic solids
Disposal Method: H141 - Storage, Bulking, And/Or Transfer Off Site--No
Treatment/Reovery (H010-H129) Or (H131-H135)
Tons: 0.175

Year: 2013
Gepaid: CAR000017970
TSD EPA ID: CAD008488025
CA Waste Code: 132 - Aqueous solution with metals (< restricted levels and (Alkaline
solution (pH >= 12.5) with metals))
Disposal Method: H010 - Metals Recovery Including Retoring,Smelting,Chemicals,Ect
Tons: 1.3761

Year: 2013
Gepaid: CAR000017970
TSD EPA ID: CAD097030993
CA Waste Code: 181 - Other inorganic solid waste
Disposal Method: H141 - Storage, Bulking, And/Or Transfer Off Site--No
Treatment/Reovery (H010-H129) Or (H131-H135)
Tons: 0.2

Year: 2012
Gepaid: CAR000017970
TSD EPA ID: CAD008302903
CA Waste Code: 352 - Other organic solids
Disposal Method: H141 - Storage, Bulking, And/Or Transfer Off Site--No
Treatment/Reovery (H010-H129) Or (H131-H135)
Tons: 0.25

Year: 2012

Map ID
Direction
Distance
Elevation

MAP FINDINGS

Site

Database(s)

EDR ID Number
EPA ID Number

VECTOR FABRICATION INC (Continued)

S113173834

Gepaid: CAR000017970
TSD EPA ID: CAD097030993
CA Waste Code: 181 - Other inorganic solid waste
Disposal Method: H141 - Storage, Bulking, And/Or Transfer Off Site--No Treatment/Reovery (H010-H129) Or (H131-H135)
Tons: 0.6

[Click this hyperlink](#) while viewing on your computer to access 79 additional CA HAZNET: record(s) in the EDR Site Report.

Additional Info:

Year: 2003
Gen EPA ID: CAR000017970

Shipment Date: 20031223
Creation Date: 8/12/2004 8:09:46
Receipt Date: 20031230
Manifest ID: 22084752
Trans EPA ID: CAD059240713
Trans Name: MC NOTTINGHAM CO OF SO CAL
Trans 2 EPA ID: Not reported
Trans 2 Name: Not reported
TSDf EPA ID: AZD980735500
Trans Name: WORLD RESOURCES COMPANY
TSDf Alt EPA ID: AZD980735500
TSDf Alt Name: Not reported
Waste Code Description: 171 - Metal sludge (see 121
RCRA Code: F006
Meth Code: R01 - Recycler
Quantity Tons: 1.05
Waste Quantity: 2100
Quantity Unit: P
Additional Code 1: Not reported
Additional Code 2: Not reported
Additional Code 3: Not reported
Additional Code 4: Not reported
Additional Code 5: Not reported

Shipment Date: 20031218
Creation Date: 8/12/2004 8:09:46
Receipt Date: 20031223
Manifest ID: 22915417
Trans EPA ID: CAD010925576
Trans Name: UNIVAR USA INC
Trans 2 EPA ID: NJD986607380
Trans 2 Name: MXI MAUMEE EXPRESS INC
TSDf EPA ID: CAD008488025
Trans Name: PHIBRO-TECH INC
TSDf Alt EPA ID: CAD008488025
TSDf Alt Name: Not reported
Waste Code Description: 132 - Aqueous solution w/metals (< restricted levels and see waste code 121 for a list of metals
RCRA Code: D002
Meth Code: R01 - Recycler
Quantity Tons: 0.4587
Waste Quantity: 110

Map ID
Direction
Distance
Elevation

MAP FINDINGS

Site

Database(s)

EDR ID Number
EPA ID Number

VECTOR FABRICATION INC (Continued)

S113173834

Quantity Unit:	G
Additional Code 1:	Not reported
Additional Code 2:	Not reported
Additional Code 3:	Not reported
Additional Code 4:	Not reported
Additional Code 5:	Not reported
Shipment Date:	20031203
Creation Date:	8/12/2004 8:09:46
Receipt Date:	20031210
Manifest ID:	22915265
Trans EPA ID:	CAD010925576
Trans Name:	UNIVAR USA INC
Trans 2 EPA ID:	NJD986607380
Trans 2 Name:	MXI MAUMEE EXPRESS INC
TSDf EPA ID:	CAD008488025
Trans Name:	PHIBRO-TECH INC
TSDf Alt EPA ID:	CAD008488025
TSDf Alt Name:	Not reported
Waste Code Description:	132 - Aqueous solution w/metals (< restricted levels and see waste code 121 for a list of metals
RCRA Code:	D002
Meth Code:	R01 - Recycler
Quantity Tons:	0.22935
Waste Quantity:	55
Quantity Unit:	G
Additional Code 1:	Not reported
Additional Code 2:	Not reported
Additional Code 3:	Not reported
Additional Code 4:	Not reported
Additional Code 5:	Not reported
Shipment Date:	20031125
Creation Date:	7/30/2004 18:31:14
Receipt Date:	20031201
Manifest ID:	22915264
Trans EPA ID:	CAD010925576
Trans Name:	UNIVAR USA INC
Trans 2 EPA ID:	NJD986607380
Trans 2 Name:	MXI MAUMEE EXPRESS INC
TSDf EPA ID:	CAD008488025
Trans Name:	PHIBRO-TECH INC
TSDf Alt EPA ID:	CAD008488025
TSDf Alt Name:	Not reported
Waste Code Description:	132 - Aqueous solution w/metals (< restricted levels and see waste code 121 for a list of metals
RCRA Code:	D002
Meth Code:	R01 - Recycler
Quantity Tons:	0.22935
Waste Quantity:	55
Quantity Unit:	G
Additional Code 1:	Not reported
Additional Code 2:	Not reported
Additional Code 3:	Not reported
Additional Code 4:	Not reported
Additional Code 5:	Not reported

Map ID
Direction
Distance
Elevation

MAP FINDINGS

Site

Database(s)

EDR ID Number
EPA ID Number

VECTOR FABRICATION INC (Continued)

S113173834

Shipment Date: 20031113
Creation Date: 7/30/2004 18:31:14
Receipt Date: 20031119
Manifest ID: 22353959
Trans EPA ID: CAD010925576
Trans Name: UNIVAR USA INC
Trans 2 EPA ID: NJD986607380
Trans 2 Name: MXI MAUMEE EXPRESS INC
TSDf EPA ID: CAD008488025
Trans Name: PHIBRO-TECH INC
TSDf Alt EPA ID: CAD008488025
TSDf Alt Name: Not reported
Waste Code Description: 132 - Aqueous solution w/metals (< restricted levels and see waste code 121 for a list of metals

RCRA Code: D002
Meth Code: R01 - Recycler
Quantity Tons: 0.4587
Waste Quantity: 110
Quantity Unit: G
Additional Code 1: Not reported
Additional Code 2: Not reported
Additional Code 3: Not reported
Additional Code 4: Not reported
Additional Code 5: Not reported

Shipment Date: 20031027
Creation Date: 8/5/2004 10:07:02
Receipt Date: 20031030
Manifest ID: 22353958
Trans EPA ID: CAD010925576
Trans Name: UNIVAR USA INC
Trans 2 EPA ID: NJD986607380
Trans 2 Name: MXI MAUMEE EXPRESS INC
TSDf EPA ID: CAD008488025
Trans Name: PHIBRO-TECH INC
TSDf Alt EPA ID: CAD008488025
TSDf Alt Name: Not reported
Waste Code Description: 132 - Aqueous solution w/metals (< restricted levels and see waste code 121 for a list of metals

RCRA Code: D002
Meth Code: R01 - Recycler
Quantity Tons: 0.4587
Waste Quantity: 110
Quantity Unit: G
Additional Code 1: Not reported
Additional Code 2: Not reported
Additional Code 3: Not reported
Additional Code 4: Not reported
Additional Code 5: Not reported

Shipment Date: 20031009
Creation Date: 8/3/2004 15:03:33
Receipt Date: 20031015
Manifest ID: 22353724
Trans EPA ID: CAD010925576
Trans Name: UNIVAR USA INC
Trans 2 EPA ID: NJD986607380

Map ID
Direction
Distance
Elevation

MAP FINDINGS

Site

Database(s)

EDR ID Number
EPA ID Number

VECTOR FABRICATION INC (Continued)

S113173834

Trans 2 Name: MXI MAUMEE EXPRESS INC
TSDf EPA ID: CAD008488025
Trans Name: PHIBRO-TECH INC
TSDf Alt EPA ID: CAD008488025
TSDf Alt Name: Not reported
Waste Code Description: 132 - Aqueous solution w/metals (< restricted levels and see waste code 121 for a list of metals
RCRA Code: D002
Meth Code: R01 - Recycler
Quantity Tons: 0.22935
Waste Quantity: 55
Quantity Unit: G
Additional Code 1: Not reported
Additional Code 2: Not reported
Additional Code 3: Not reported
Additional Code 4: Not reported
Additional Code 5: Not reported
Shipment Date: 20030925
Creation Date: 8/3/2004 15:00:31
Receipt Date: 20031001
Manifest ID: 22353957
Trans EPA ID: CAD010925576
Trans Name: UNIVAR USA INC
Trans 2 EPA ID: NJD986607380
Trans 2 Name: MXI MAUMEE EXPRESS INC
TSDf EPA ID: CAD008488025
Trans Name: PHIBRO-TECH INC
TSDf Alt EPA ID: CAD008488025
TSDf Alt Name: Not reported
Waste Code Description: 132 - Aqueous solution w/metals (< restricted levels and see waste code 121 for a list of metals
RCRA Code: D002
Meth Code: R01 - Recycler
Quantity Tons: 0.4587
Waste Quantity: 110
Quantity Unit: G
Additional Code 1: Not reported
Additional Code 2: Not reported
Additional Code 3: Not reported
Additional Code 4: Not reported
Additional Code 5: Not reported
Shipment Date: 20030916
Creation Date: 8/3/2004 7:33:04
Receipt Date: 20030919
Manifest ID: 21297428
Trans EPA ID: CAD059240713
Trans Name: MC NOTTINGHAM CO OF SO CAL
Trans 2 EPA ID: Not reported
Trans 2 Name: Not reported
TSDf EPA ID: AZD980735500
Trans Name: WORLD RESOURCES COMPANY
TSDf Alt EPA ID: AZD980735500
TSDf Alt Name: Not reported
Waste Code Description: 171 - Metal sludge (see 121
RCRA Code: F006

Map ID
Direction
Distance
Elevation

MAP FINDINGS

Site

Database(s)

EDR ID Number
EPA ID Number

VECTOR FABRICATION INC (Continued)

S113173834

Meth Code: R01 - Recycler
Quantity Tons: 0.9
Waste Quantity: 1800
Quantity Unit: P
Additional Code 1: Not reported
Additional Code 2: Not reported
Additional Code 3: Not reported
Additional Code 4: Not reported
Additional Code 5: Not reported

Shipment Date: 20030908
Creation Date: 7/13/2004 10:48:19
Receipt Date: 20030911
Manifest ID: 22353723
Trans EPA ID: CAD010925576
Trans Name: UNIVAR USA INC
Trans 2 EPA ID: NJD986607380
Trans 2 Name: MXI MAUMEE EXPRESS INC
TSDf EPA ID: CAD008488025
Trans Name: PHIBRO-TECH INC
TSDf Alt EPA ID: CAD008488025
TSDf Alt Name: Not reported
Waste Code Description: 132 - Aqueous solution w/metals (< restricted levels and see waste code 121 for a list of metals

RCRA Code: D002
Meth Code: R01 - Recycler
Quantity Tons: 0.22935
Waste Quantity: 55
Quantity Unit: G
Additional Code 1: Not reported
Additional Code 2: Not reported
Additional Code 3: Not reported
Additional Code 4: Not reported
Additional Code 5: Not reported

Additional Info:
Year: 2014
Gen EPA ID: CAR000017970

Shipment Date: 20140603
Creation Date: 7/22/2014 22:15:05
Receipt Date: 20140609
Manifest ID: 011227770JJJ
Trans EPA ID: CAD010925576
Trans Name: UNIVAR USA INC
Trans 2 EPA ID: CAD000032870
Trans 2 Name: AMERICAN TRUCK LOGISTICS
TSDf EPA ID: CAD008488025
Trans Name: PHIBRO-TECH INC
TSDf Alt EPA ID: Not reported
TSDf Alt Name: Not reported
Waste Code Description: 132 - Aqueous solution w/metals (< restricted levels and see waste code 121 for a list of metals

RCRA Code: D002
Meth Code: H010 - Metals Recovery Including Retoring,Smelting,Chemicals,Ect
Quantity Tons: 0.22935
Waste Quantity: 55

Map ID
Direction
Distance
Elevation

MAP FINDINGS

Site

Database(s)

EDR ID Number
EPA ID Number

VECTOR FABRICATION INC (Continued)

S113173834

Quantity Unit:	G
Additional Code 1:	Not reported
Additional Code 2:	Not reported
Additional Code 3:	Not reported
Additional Code 4:	Not reported
Additional Code 5:	Not reported
Shipment Date:	20140128
Creation Date:	3/8/2014 22:15:07
Receipt Date:	20140203
Manifest ID:	011227769JJK
Trans EPA ID:	CAD010925576
Trans Name:	UNIVAR USA INC
Trans 2 EPA ID:	CAD000032870
Trans 2 Name:	AMERICAN TRUCK LOGISTICS
TSDf EPA ID:	CAD008488025
Trans Name:	PHIBRO-TECH INC
TSDf Alt EPA ID:	Not reported
TSDf Alt Name:	Not reported
Waste Code Description:	132 - Aqueous solution w/metals (< restricted levels and see waste code 121 for a list of metals
RCRA Code:	D002
Meth Code:	H010 - Metals Recovery Including Retoring,Smelting,Chemicals,Ect
Quantity Tons:	0.68805
Waste Quantity:	165
Quantity Unit:	G
Additional Code 1:	Not reported
Additional Code 2:	Not reported
Additional Code 3:	Not reported
Additional Code 4:	Not reported
Additional Code 5:	Not reported
Additional Info:	
Year:	2004
Gen EPA ID:	CAR000017970
Shipment Date:	20041222
Creation Date:	4/28/2006 9:42:58
Receipt Date:	20050106
Manifest ID:	20731864
Trans EPA ID:	CA0000970392
Trans Name:	ENVIRONMENTAL RECOVERY SERVICES INC
Trans 2 EPA ID:	Not reported
Trans 2 Name:	Not reported
TSDf EPA ID:	CAD028409019
Trans Name:	CROSBY & OVERTON INC
TSDf Alt EPA ID:	CAD028409019
TSDf Alt Name:	Not reported
Waste Code Description:	352 - Other organic solids
RCRA Code:	D001
Meth Code:	H01 - Transfer Station
Quantity Tons:	0.3
Waste Quantity:	600
Quantity Unit:	P
Additional Code 1:	Not reported
Additional Code 2:	Not reported
Additional Code 3:	Not reported

Map ID
Direction
Distance
Elevation

MAP FINDINGS

Site

Database(s)

EDR ID Number
EPA ID Number

VECTOR FABRICATION INC (Continued)

S113173834

Additional Code 4:	Not reported
Additional Code 5:	Not reported
Shipment Date:	20041215
Creation Date:	3/17/2005 18:34:39
Receipt Date:	20041222
Manifest ID:	24091341
Trans EPA ID:	CAD010925576
Trans Name:	UNIVAR USA INC
Trans 2 EPA ID:	NJD986607380
Trans 2 Name:	MXI MAUMEE EXPRESS INC
TSDf EPA ID:	CAD008488025
Trans Name:	PHIBRO-TECH INC
TSDf Alt EPA ID:	CAD008488025
TSDf Alt Name:	Not reported
Waste Code Description:	132 - Aqueous solution w/metals (< restricted levels and see waste code 121 for a list of metals
RCRA Code:	D002
Meth Code:	R01 - Recycler
Quantity Tons:	0.22935
Waste Quantity:	55
Quantity Unit:	G
Additional Code 1:	Not reported
Additional Code 2:	Not reported
Additional Code 3:	Not reported
Additional Code 4:	Not reported
Additional Code 5:	Not reported
Shipment Date:	20041118
Creation Date:	1/28/2005 18:31:06
Receipt Date:	20041122
Manifest ID:	23421169
Trans EPA ID:	CAD010925576
Trans Name:	UNIVAR USA INC
Trans 2 EPA ID:	NJD986607380
Trans 2 Name:	MXI MAUMEE EXPRESS INC
TSDf EPA ID:	CAD008488025
Trans Name:	PHIBRO-TECH INC
TSDf Alt EPA ID:	CAD008488025
TSDf Alt Name:	Not reported
Waste Code Description:	132 - Aqueous solution w/metals (< restricted levels and see waste code 121 for a list of metals
RCRA Code:	D002
Meth Code:	R01 - Recycler
Quantity Tons:	0.4587
Waste Quantity:	110
Quantity Unit:	G
Additional Code 1:	Not reported
Additional Code 2:	Not reported
Additional Code 3:	Not reported
Additional Code 4:	Not reported
Additional Code 5:	Not reported
Shipment Date:	20041101
Creation Date:	1/14/2005 10:18:48
Receipt Date:	20041105
Manifest ID:	23421168

Map ID
Direction
Distance
Elevation

MAP FINDINGS

Site

Database(s)

EDR ID Number
EPA ID Number

VECTOR FABRICATION INC (Continued)

S113173834

Trans EPA ID: CAD010925576
Trans Name: UNIVAR USA INC
Trans 2 EPA ID: NJD986607380
Trans 2 Name: MXI MAUMEE EXPRESS INC
TSDf EPA ID: CAD008488025
Trans Name: PHIBRO-TECH INC
TSDf Alt EPA ID: CAD008488025
TSDf Alt Name: Not reported
Waste Code Description: 132 - Aqueous solution w/metals (< restricted levels and see waste code 121 for a list of metals

RCRA Code: D002
Meth Code: R01 - Recycler
Quantity Tons: 0.4587
Waste Quantity: 110
Quantity Unit: G
Additional Code 1: Not reported
Additional Code 2: Not reported
Additional Code 3: Not reported
Additional Code 4: Not reported
Additional Code 5: Not reported

Shipment Date: 20041026
Creation Date: 1/10/2005 18:31:02
Receipt Date: 20041029
Manifest ID: 23609838
Trans EPA ID: CAD059240713
Trans Name: MC NOTTINGHAM CO OF SO CAL
Trans 2 EPA ID: Not reported
Trans 2 Name: Not reported
TSDf EPA ID: AZD980735500
Trans Name: WORLD RESOURCES COMPANY
TSDf Alt EPA ID: AZD980735500
TSDf Alt Name: Not reported
Waste Code Description: 171 - Metal sludge (see 121
RCRA Code: F006
Meth Code: R01 - Recycler
Quantity Tons: 1.2
Waste Quantity: 2400
Quantity Unit: P
Additional Code 1: Not reported
Additional Code 2: Not reported
Additional Code 3: Not reported
Additional Code 4: Not reported
Additional Code 5: Not reported

Shipment Date: 20041013
Creation Date: 12/31/2004 18:30:54
Receipt Date: 20041015
Manifest ID: 23420995
Trans EPA ID: CAD010925576
Trans Name: UNIVAR USA INC
Trans 2 EPA ID: NJD986607380
Trans 2 Name: MXI MAUMEE EXPRESS INC
TSDf EPA ID: CAD008488025
Trans Name: PHIBRO-TECH INC
TSDf Alt EPA ID: CAD008488025
TSDf Alt Name: Not reported

Map ID
Direction
Distance
Elevation

MAP FINDINGS

Site

Database(s)

EDR ID Number
EPA ID Number

VECTOR FABRICATION INC (Continued)

S113173834

Waste Code Description:	132 - Aqueous solution w/metals (< restricted levels and see waste code 121 for a list of metals
RCRA Code:	D002
Meth Code:	R01 - Recycler
Quantity Tons:	0.22935
Waste Quantity:	55
Quantity Unit:	G
Additional Code 1:	Not reported
Additional Code 2:	Not reported
Additional Code 3:	Not reported
Additional Code 4:	Not reported
Additional Code 5:	Not reported
Shipment Date:	20040929
Creation Date:	12/31/2004 18:30:54
Receipt Date:	20041011
Manifest ID:	23420994
Trans EPA ID:	CAD010925576
Trans Name:	UNIVAR USA INC
Trans 2 EPA ID:	NJD986607380
Trans 2 Name:	MXI MAUMEE EXPRESS INC
TSDf EPA ID:	CAD008488025
Trans Name:	PHIBRO-TECH INC
TSDf Alt EPA ID:	CAD008488025
TSDf Alt Name:	Not reported
Waste Code Description:	132 - Aqueous solution w/metals (< restricted levels and see waste code 121 for a list of metals
RCRA Code:	D002
Meth Code:	R01 - Recycler
Quantity Tons:	0.4587
Waste Quantity:	110
Quantity Unit:	G
Additional Code 1:	Not reported
Additional Code 2:	Not reported
Additional Code 3:	Not reported
Additional Code 4:	Not reported
Additional Code 5:	Not reported
Shipment Date:	20040909
Creation Date:	12/28/2004 14:47:40
Receipt Date:	20040913
Manifest ID:	23420778
Trans EPA ID:	CAD010925576
Trans Name:	UNIVAR USA INC
Trans 2 EPA ID:	NJD986607380
Trans 2 Name:	MXI MAUMEE EXPRESS INC
TSDf EPA ID:	CAD008488025
Trans Name:	PHIBRO-TECH INC
TSDf Alt EPA ID:	CAD008488025
TSDf Alt Name:	Not reported
Waste Code Description:	132 - Aqueous solution w/metals (< restricted levels and see waste code 121 for a list of metals
RCRA Code:	D002
Meth Code:	R01 - Recycler
Quantity Tons:	0.68805
Waste Quantity:	165
Quantity Unit:	G

Map ID
Direction
Distance
Elevation

MAP FINDINGS

Site

Database(s)

EDR ID Number
EPA ID Number

VECTOR FABRICATION INC (Continued)

S113173834

Additional Code 1: Not reported
Additional Code 2: Not reported
Additional Code 3: Not reported
Additional Code 4: Not reported
Additional Code 5: Not reported

Shipment Date: 20040812
Creation Date: 1/6/2005 18:30:52
Receipt Date: 20040825
Manifest ID: 23609836
Trans EPA ID: CAD063547996
Trans Name: PHILIP TRANSPORTATION & REMEDIATION INC
Trans 2 EPA ID: Not reported
Trans 2 Name: Not reported
TSDf EPA ID: AZD980735500
Trans Name: WORLD RESOURCES COMPANY
TSDf Alt EPA ID: AZD980735500
TSDf Alt Name: Not reported
Waste Code Description: 171 - Metal sludge (see 121
RCRA Code: F006
Meth Code: R01 - Recycler
Quantity Tons: 1.8
Waste Quantity: 3600
Quantity Unit: P
Additional Code 1: Not reported
Additional Code 2: Not reported
Additional Code 3: Not reported
Additional Code 4: Not reported
Additional Code 5: Not reported

Shipment Date: 20040804
Creation Date: 1/4/2005 18:33:27
Receipt Date: 20040806
Manifest ID: 23420777
Trans EPA ID: CAD010925576
Trans Name: UNIVAR USA INC
Trans 2 EPA ID: NJD986607380
Trans 2 Name: MXI MAUMEE EXPRESS INC
TSDf EPA ID: CAD008488025
Trans Name: PHIBRO-TECH INC
TSDf Alt EPA ID: CAD008488025
TSDf Alt Name: Not reported
Waste Code Description: 132 - Aqueous solution w/metals (< restricted levels and see waste code 121 for a list of metals
RCRA Code: D002
Meth Code: R01 - Recycler
Quantity Tons: 0.4587
Waste Quantity: 110
Quantity Unit: G
Additional Code 1: Not reported
Additional Code 2: Not reported
Additional Code 3: Not reported
Additional Code 4: Not reported
Additional Code 5: Not reported

Additional Info:
Year: 2009

Map ID
Direction
Distance
Elevation

MAP FINDINGS

Site

Database(s)

EDR ID Number
EPA ID Number

VECTOR FABRICATION INC (Continued)

S113173834

Gen EPA ID: CAR000017970

Shipment Date: 20091029
Creation Date: 2/3/2010 18:30:55
Receipt Date: 20091106
Manifest ID: 006074680JJK
Trans EPA ID: CAD010925576
Trans Name: UNIVAR USA INC
Trans 2 EPA ID: NJD986607380
Trans 2 Name: MXI MAUMEE EXPRESS INC
TSDf EPA ID: CAD008302903
Trans Name: VEOLIA ES TECH SOLUTIONS-AZUSA
TSDf Alt EPA ID: Not reported
TSDf Alt Name: Not reported
Waste Code Description: 352 - Other organic solids
RCRA Code: F003
Meth Code: H141 - Storage, Bulking, And/Or Transfer Off Site--No Treatment/Reovery (H010-H129) Or (H131-H135)

Quantity Tons: 0.1
Waste Quantity: 200
Quantity Unit: P
Additional Code 1: D001
Additional Code 2: Not reported
Additional Code 3: Not reported
Additional Code 4: Not reported
Additional Code 5: Not reported

Shipment Date: 20091028
Creation Date: 2/3/2010 18:30:28
Receipt Date: 20091106
Manifest ID: 006074715JJK
Trans EPA ID: CAD010925576
Trans Name: UNIVAR USA INC
Trans 2 EPA ID: NJD986607380
Trans 2 Name: MXI MAUMEE EXPRESS INC
TSDf EPA ID: CAD097030993
Trans Name: SIEMENS WATER TECHNOLOGIES CORP
TSDf Alt EPA ID: Not reported
TSDf Alt Name: Not reported
Waste Code Description: 181 - Other inorganic solid waste Organics
RCRA Code: F006
Meth Code: H141 - Storage, Bulking, And/Or Transfer Off Site--No Treatment/Reovery (H010-H129) Or (H131-H135)

Quantity Tons: 0.25
Waste Quantity: 500
Quantity Unit: P
Additional Code 1: D011
Additional Code 2: D008
Additional Code 3: Not reported
Additional Code 4: Not reported
Additional Code 5: Not reported

Shipment Date: 20091027
Creation Date: 12/8/2009 18:30:31
Receipt Date: 20091029
Manifest ID: 006400600JJK
Trans EPA ID: CAD010925576

Map ID
Direction
Distance
Elevation

MAP FINDINGS

Site

Database(s)

EDR ID Number
EPA ID Number

VECTOR FABRICATION INC (Continued)

S113173834

Trans Name: UNIVAR USA INC
Trans 2 EPA ID: CAD008488025
Trans 2 Name: PHIBRO-TECH
TSDf EPA ID: CAD008488025
Trans Name: PHIBRO-TECH INC
TSDf Alt EPA ID: Not reported
TSDf Alt Name: Not reported
Waste Code Description: 132 - Aqueous solution w/metals (< restricted levels and see waste code 121 for a list of metals
RCRA Code: D007
Meth Code: H010 - Metals Recovery Including Retoring,Smelting,Chemicals,Ect
Quantity Tons: 0.68805
Waste Quantity: 165
Quantity Unit: G
Additional Code 1: D004
Additional Code 2: D002
Additional Code 3: Not reported
Additional Code 4: Not reported
Additional Code 5: Not reported
Shipment Date: 20090807
Creation Date: 10/12/2009 18:30:19
Receipt Date: 20090814
Manifest ID: 005851669JJK
Trans EPA ID: CAD010925576
Trans Name: UNIVAR USA INC
Trans 2 EPA ID: NJD986607380
Trans 2 Name: MXI MAUMEE EXPRESS INC
TSDf EPA ID: CAD097030993
Trans Name: SIEMENS WATER TECHNOLOGIES CORP
TSDf Alt EPA ID: Not reported
TSDf Alt Name: Not reported
Waste Code Description: 181 - Other inorganic solid waste Organics
RCRA Code: F006
Meth Code: H141 - Storage, Bulking, And/Or Transfer Off Site--No Treatment/Reovery (H010-H129) Or (H131-H135)
Quantity Tons: 0.5
Waste Quantity: 1000
Quantity Unit: P
Additional Code 1: D011
Additional Code 2: D008
Additional Code 3: Not reported
Additional Code 4: Not reported
Additional Code 5: Not reported
Shipment Date: 20090804
Creation Date: 9/9/2009 18:30:30
Receipt Date: 20090811
Manifest ID: 004837887JJK
Trans EPA ID: CAD010925576
Trans Name: UNIVAR USA INC
Trans 2 EPA ID: NJD986607380
Trans 2 Name: MXI MAUMEE EXPRESS INC
TSDf EPA ID: CAD008488025
Trans Name: PHIBRO-TECH INC
TSDf Alt EPA ID: Not reported
TSDf Alt Name: Not reported

Map ID
Direction
Distance
Elevation

MAP FINDINGS

Site

Database(s)

EDR ID Number
EPA ID Number

VECTOR FABRICATION INC (Continued)

S113173834

Waste Code Description: 132 - Aqueous solution w/metals (< restricted levels and see waste code 121 for a list of metals
RCRA Code: D007
Meth Code: H010 - Metals Recovery Including Retoring,Smelting,Chemicals,Ect
Quantity Tons: 0.4587
Waste Quantity: 110
Quantity Unit: G
Additional Code 1: D004
Additional Code 2: D002
Additional Code 3: Not reported
Additional Code 4: Not reported
Additional Code 5: Not reported

Shipment Date: 20090619
Creation Date: 8/17/2009 18:30:31
Receipt Date: 20090626
Manifest ID: 004865903JJK
Trans EPA ID: CAD010925576
Trans Name: UNIVAR USA INC
Trans 2 EPA ID: NJD986607380
Trans 2 Name: MXI MAUMEE EXPRESS INC
TSDf EPA ID: CAD097030993
Trans Name: SIEMENS WATER TECHNOLOGIES CORP
TSDf Alt EPA ID: Not reported
TSDf Alt Name: Not reported
Waste Code Description: 181 - Other inorganic solid waste Organics
RCRA Code: F006
Meth Code: H141 - Storage, Bulking, And/Or Transfer Off Site--No Treatment/Reovery (H010-H129) Or (H131-H135)
Quantity Tons: 1.5
Waste Quantity: 3000
Quantity Unit: P
Additional Code 1: D011
Additional Code 2: D008
Additional Code 3: Not reported
Additional Code 4: Not reported
Additional Code 5: Not reported

Shipment Date: 20090619
Creation Date: 7/20/2009 18:30:33
Receipt Date: 20090624
Manifest ID: 004837886JJK
Trans EPA ID: CAD010925576
Trans Name: UNIVAR USA INC
Trans 2 EPA ID: NJD986607380
Trans 2 Name: MXI MAUMEE EXPRESS INC
TSDf EPA ID: CAD008488025
Trans Name: PHIBRO-TECH INC
TSDf Alt EPA ID: Not reported
TSDf Alt Name: Not reported
Waste Code Description: 132 - Aqueous solution w/metals (< restricted levels and see waste code 121 for a list of metals
RCRA Code: D007
Meth Code: H010 - Metals Recovery Including Retoring,Smelting,Chemicals,Ect
Quantity Tons: 0.4587
Waste Quantity: 110
Quantity Unit: G

Map ID
Direction
Distance
Elevation

MAP FINDINGS

Site

Database(s)

EDR ID Number
EPA ID Number

VECTOR FABRICATION INC (Continued)

S113173834

Additional Code 1:	D004
Additional Code 2:	D002
Additional Code 3:	Not reported
Additional Code 4:	Not reported
Additional Code 5:	Not reported
Shipment Date:	20090619
Creation Date:	7/31/2009 18:30:28
Receipt Date:	20090626
Manifest ID:	004865789JJK
Trans EPA ID:	CAD010925576
Trans Name:	UNIVAR USA INC
Trans 2 EPA ID:	NJD986607380
Trans 2 Name:	MXI MAUMEE EXPRESS INC
TSDf EPA ID:	CAD008302903
Trans Name:	VEOLIA ES TECH SOLUTIONS-AZUSA
TSDf Alt EPA ID:	Not reported
TSDf Alt Name:	Not reported
Waste Code Description:	352 - Other organic solids
RCRA Code:	F003
Meth Code:	H141 - Storage, Bulking, And/Or Transfer Off Site--No Treatment/Reovery (H010-H129) Or (H131-H135)
Quantity Tons:	0.25
Waste Quantity:	500
Quantity Unit:	P
Additional Code 1:	D001
Additional Code 2:	Not reported
Additional Code 3:	Not reported
Additional Code 4:	Not reported
Additional Code 5:	Not reported
Shipment Date:	20090428
Creation Date:	5/29/2009 18:30:40
Receipt Date:	20090504
Manifest ID:	004075833JJK
Trans EPA ID:	CAD010925576
Trans Name:	UNIVAR USA INC
Trans 2 EPA ID:	NJD986607380
Trans 2 Name:	MXI MAUMEE EXPRESS INC
TSDf EPA ID:	CAD008488025
Trans Name:	PHIBRO-TECH INC
TSDf Alt EPA ID:	Not reported
TSDf Alt Name:	Not reported
Waste Code Description:	132 - Aqueous solution w/metals (< restricted levels and see waste code 121 for a list of metals
RCRA Code:	D007
Meth Code:	H010 - Metals Recovery Including Retoring,Smelting,Chemicals,Ect
Quantity Tons:	0.92574
Waste Quantity:	222
Quantity Unit:	G
Additional Code 1:	D004
Additional Code 2:	D002
Additional Code 3:	Not reported
Additional Code 4:	Not reported
Additional Code 5:	Not reported
Shipment Date:	20090318

Map ID
Direction
Distance
Elevation

MAP FINDINGS

Site

Database(s)

EDR ID Number
EPA ID Number

VECTOR FABRICATION INC (Continued)

S113173834

Creation Date: 4/14/2009 18:30:22
Receipt Date: 20090320
Manifest ID: 004075837JJK
Trans EPA ID: CAD010925576
Trans Name: UNIVAR USA INC
Trans 2 EPA ID: NJD986607380
Trans 2 Name: MXI MAUMEE EXPRESS INC
TSDf EPA ID: CAD008488025
Trans Name: PHIBRO-TECH INC
TSDf Alt EPA ID: Not reported
TSDf Alt Name: Not reported
Waste Code Description: 132 - Aqueous solution w/metals (< restricted levels and see waste code 121 for a list of metals
RCRA Code: D007
Meth Code: H010 - Metals Recovery Including Retoring,Smelting,Chemicals,Ect
Quantity Tons: 0.68805
Waste Quantity: 165
Quantity Unit: G
Additional Code 1: D004
Additional Code 2: D002
Additional Code 3: Not reported
Additional Code 4: Not reported
Additional Code 5: Not reported

Additional Info:

Year: 1999
Gen EPA ID: CAR000017970

Shipment Date: 19991227
Creation Date: 3/7/2000 0:00:00
Receipt Date: 20000104
Manifest ID: 99758624
Trans EPA ID: CAD010925576
Trans Name: Not reported
Trans 2 EPA ID: NJD986607380
Trans 2 Name: Not reported
TSDf EPA ID: CAD008488025
Trans Name: Not reported
TSDf Alt EPA ID: CAD008488025
TSDf Alt Name: Not reported
Waste Code Description: 132 - Aqueous solution w/metals (< restricted levels and see waste code 121 for a list of metals
RCRA Code: D002
Meth Code: T01 - Treatment, Tank
Quantity Tons: 0.9174
Waste Quantity: 220
Quantity Unit: G
Additional Code 1: Not reported
Additional Code 2: Not reported
Additional Code 3: Not reported
Additional Code 4: Not reported
Additional Code 5: Not reported

Shipment Date: 19991215
Creation Date: 2/28/2000 0:00:00
Receipt Date: 19991227
Manifest ID: 99152525

Map ID
Direction
Distance
Elevation

MAP FINDINGS

Site

Database(s)

EDR ID Number
EPA ID Number

VECTOR FABRICATION INC (Continued)

S113173834

Trans EPA ID:	CAD063547996
Trans Name:	Not reported
Trans 2 EPA ID:	Not reported
Trans 2 Name:	Not reported
TSDf EPA ID:	AZD980735500
Trans Name:	Not reported
TSDf Alt EPA ID:	AZD980735500
TSDf Alt Name:	Not reported
Waste Code Description:	171 - Metal sludge (see 121
RCRA Code:	F006
Meth Code:	R01 - Recycler
Quantity Tons:	2
Waste Quantity:	4000
Quantity Unit:	P
Additional Code 1:	Not reported
Additional Code 2:	Not reported
Additional Code 3:	Not reported
Additional Code 4:	Not reported
Additional Code 5:	Not reported
Shipment Date:	19991213
Creation Date:	2/15/2000 0:00:00
Receipt Date:	19991217
Manifest ID:	99480597
Trans EPA ID:	CAD010925576
Trans Name:	Not reported
Trans 2 EPA ID:	NJD986607380
Trans 2 Name:	Not reported
TSDf EPA ID:	CAD008488025
Trans Name:	Not reported
TSDf Alt EPA ID:	CAD008488025
TSDf Alt Name:	Not reported
Waste Code Description:	132 - Aqueous solution w/metals (< restricted levels and see waste code 121 for a list of metals
RCRA Code:	D002
Meth Code:	T01 - Treatment, Tank
Quantity Tons:	0.4587
Waste Quantity:	110
Quantity Unit:	G
Additional Code 1:	Not reported
Additional Code 2:	Not reported
Additional Code 3:	Not reported
Additional Code 4:	Not reported
Additional Code 5:	Not reported
Shipment Date:	19991208
Creation Date:	2/15/2000 0:00:00
Receipt Date:	19991215
Manifest ID:	96717875
Trans EPA ID:	CAD980675896
Trans Name:	Not reported
Trans 2 EPA ID:	Not reported
Trans 2 Name:	Not reported
TSDf EPA ID:	CAT080022148
Trans Name:	Not reported
TSDf Alt EPA ID:	CAT080022148
TSDf Alt Name:	Not reported

Map ID
Direction
Distance
Elevation

MAP FINDINGS

Site

Database(s)

EDR ID Number
EPA ID Number

VECTOR FABRICATION INC (Continued)

S113173834

Waste Code Description: 181 - Other inorganic solid waste Organics
RCRA Code: Not reported
Meth Code: H01 - Transfer Station
Quantity Tons: 0.225
Waste Quantity: 450
Quantity Unit: P
Additional Code 1: Not reported
Additional Code 2: Not reported
Additional Code 3: Not reported
Additional Code 4: Not reported
Additional Code 5: Not reported

Shipment Date: 19991208
Creation Date: 2/15/2000 0:00:00
Receipt Date: 19991215
Manifest ID: 96717875
Trans EPA ID: CAD980675896
Trans Name: Not reported
Trans 2 EPA ID: Not reported
Trans 2 Name: Not reported
TSDf EPA ID: CAT080022148
Trans Name: Not reported
TSDf Alt EPA ID: CAT080022148
TSDf Alt Name: Not reported

Waste Code Description: 181 - Other inorganic solid waste Organics
RCRA Code: F003
Meth Code: H01 - Transfer Station
Quantity Tons: 0.175
Waste Quantity: 350
Quantity Unit: P
Additional Code 1: Not reported
Additional Code 2: Not reported
Additional Code 3: Not reported
Additional Code 4: Not reported
Additional Code 5: Not reported

Shipment Date: 19991130
Creation Date: 2/1/2000 0:00:00
Receipt Date: 19991130
Manifest ID: 99593355
Trans EPA ID: CAD069138899
Trans Name: Not reported
Trans 2 EPA ID: Not reported
Trans 2 Name: Not reported
TSDf EPA ID: CAD069138899
Trans Name: Not reported
TSDf Alt EPA ID: CAD069138899
TSDf Alt Name: Not reported

Waste Code Description: 711 - Liquids with cyanides > 1000 mg/l
RCRA Code: F007
Meth Code: R01 - Recycler
Quantity Tons: 0.0208
Waste Quantity: 5
Quantity Unit: G
Additional Code 1: Not reported
Additional Code 2: Not reported
Additional Code 3: Not reported

Map ID
Direction
Distance
Elevation

MAP FINDINGS

Site

Database(s)

EDR ID Number
EPA ID Number

VECTOR FABRICATION INC (Continued)

S113173834

Additional Code 4:	Not reported
Additional Code 5:	Not reported
Shipment Date:	19991130
Creation Date:	2/1/2000 0:00:00
Receipt Date:	19991130
Manifest ID:	99593355
Trans EPA ID:	CAD069138899
Trans Name:	Not reported
Trans 2 EPA ID:	Not reported
Trans 2 Name:	Not reported
TSDf EPA ID:	CAD069138899
Trans Name:	Not reported
TSDf Alt EPA ID:	CAD069138899
TSDf Alt Name:	Not reported
Waste Code Description:	181 - Other inorganic solid waste Organics
RCRA Code:	D003
Meth Code:	R01 - Recycler
Quantity Tons:	0.01
Waste Quantity:	20
Quantity Unit:	P
Additional Code 1:	Not reported
Additional Code 2:	Not reported
Additional Code 3:	Not reported
Additional Code 4:	Not reported
Additional Code 5:	Not reported
Shipment Date:	19991122
Creation Date:	2/1/2000 0:00:00
Receipt Date:	19991124
Manifest ID:	99758506
Trans EPA ID:	CAD010925576
Trans Name:	Not reported
Trans 2 EPA ID:	NJD986607380
Trans 2 Name:	Not reported
TSDf EPA ID:	CAD008488025
Trans Name:	Not reported
TSDf Alt EPA ID:	CAD008488025
TSDf Alt Name:	Not reported
Waste Code Description:	132 - Aqueous solution w/metals (< restricted levels and see waste code 121 for a list of metals
RCRA Code:	D002
Meth Code:	T01 - Treatment, Tank
Quantity Tons:	0.4587
Waste Quantity:	110
Quantity Unit:	G
Additional Code 1:	Not reported
Additional Code 2:	Not reported
Additional Code 3:	Not reported
Additional Code 4:	Not reported
Additional Code 5:	Not reported
Shipment Date:	19991116
Creation Date:	1/19/2000 0:00:00
Receipt Date:	19991118
Manifest ID:	99479463
Trans EPA ID:	CAD010925576

Map ID
Direction
Distance
Elevation

MAP FINDINGS

Site

Database(s)

EDR ID Number
EPA ID Number

VECTOR FABRICATION INC (Continued)

S113173834

Trans Name: Not reported
Trans 2 EPA ID: NJD986607380
Trans 2 Name: Not reported
TSDf EPA ID: CAD008488025
Trans Name: Not reported
TSDf Alt EPA ID: CAD008488025
TSDf Alt Name: Not reported
Waste Code Description: 132 - Aqueous solution w/metals (< restricted levels and see waste code 121 for a list of metals
RCRA Code: D002
Meth Code: T01 - Treatment, Tank
Quantity Tons: 0.4587
Waste Quantity: 110
Quantity Unit: G
Additional Code 1: Not reported
Additional Code 2: Not reported
Additional Code 3: Not reported
Additional Code 4: Not reported
Additional Code 5: Not reported
Shipment Date: 19991109
Creation Date: 1/11/2000 0:00:00
Receipt Date: 19991111
Manifest ID: 99479570
Trans EPA ID: CAD010925576
Trans Name: Not reported
Trans 2 EPA ID: NJD986607380
Trans 2 Name: Not reported
TSDf EPA ID: CAD008488025
Trans Name: Not reported
TSDf Alt EPA ID: CAD008488025
TSDf Alt Name: Not reported
Waste Code Description: 132 - Aqueous solution w/metals (< restricted levels and see waste code 121 for a list of metals
RCRA Code: D002
Meth Code: T01 - Treatment, Tank
Quantity Tons: 0.9174
Waste Quantity: 220
Quantity Unit: G
Additional Code 1: Not reported
Additional Code 2: Not reported
Additional Code 3: Not reported
Additional Code 4: Not reported
Additional Code 5: Not reported

Additional Info:

Year: 2008
Gen EPA ID: CAR000017970

Shipment Date: 20081223
Creation Date: 3/31/2009 18:30:08
Receipt Date: 20081231
Manifest ID: 004832146JJK
Trans EPA ID: CAD010925576
Trans Name: UNIVAR USA INC
Trans 2 EPA ID: NJD986607380
Trans 2 Name: MXI MAUMEE EXPRESS INC

Map ID
Direction
Distance
Elevation

MAP FINDINGS

Site

Database(s)

EDR ID Number
EPA ID Number

VECTOR FABRICATION INC (Continued)

S113173834

TSDF EPA ID:	CAD008302903
Trans Name:	VEOLIA ES TECH SOLUTIONS-AZUSA
TSDF Alt EPA ID:	Not reported
TSDF Alt Name:	Not reported
Waste Code Description:	352 - Other organic solids
RCRA Code:	F003
Meth Code:	H141 - Storage, Bulking, And/Or Transfer Off Site--No Treatment/Reovery (H010-H129) Or (H131-H135)
Quantity Tons:	0.1
Waste Quantity:	200
Quantity Unit:	P
Additional Code 1:	D001
Additional Code 2:	Not reported
Additional Code 3:	Not reported
Additional Code 4:	Not reported
Additional Code 5:	Not reported
Shipment Date:	20081223
Creation Date:	3/31/2009 18:30:08
Receipt Date:	20081231
Manifest ID:	004832146JJK
Trans EPA ID:	CAD010925576
Trans Name:	UNIVAR USA INC
Trans 2 EPA ID:	NJD986607380
Trans 2 Name:	MXI MAUMEE EXPRESS INC
TSDF EPA ID:	CAD008302903
Trans Name:	VEOLIA ES TECH SOLUTIONS-AZUSA
TSDF Alt EPA ID:	Not reported
TSDF Alt Name:	Not reported
Waste Code Description:	214 - Unspecified solvent mixture
RCRA Code:	F003
Meth Code:	H061 - Fuel Blending Prior To Energy Recovery At Another Site
Quantity Tons:	0.198
Waste Quantity:	55
Quantity Unit:	G
Additional Code 1:	D001
Additional Code 2:	Not reported
Additional Code 3:	Not reported
Additional Code 4:	Not reported
Additional Code 5:	Not reported
Shipment Date:	20081223
Creation Date:	3/31/2009 18:30:22
Receipt Date:	20081231
Manifest ID:	004832145JJK
Trans EPA ID:	CAD010925576
Trans Name:	UNIVAR USA INC
Trans 2 EPA ID:	NJD986607380
Trans 2 Name:	MXI MAUMEE EXPRESS INC
TSDF EPA ID:	CAT080013352
Trans Name:	DEMENNO/KERDOON
TSDF Alt EPA ID:	Not reported
TSDF Alt Name:	Not reported
Waste Code Description:	223 - Unspecified oil-containing waste
RCRA Code:	Not reported
Meth Code:	H039 - Other Recovery Of Reclamation For Reuse Including Acid Regeneration, Organics Recovery Ect

Map ID
Direction
Distance
Elevation

MAP FINDINGS

Site

Database(s)

EDR ID Number
EPA ID Number

VECTOR FABRICATION INC (Continued)

S113173834

Quantity Tons: 0.22935
Waste Quantity: 55
Quantity Unit: G
Additional Code 1: Not reported
Additional Code 2: Not reported
Additional Code 3: Not reported
Additional Code 4: Not reported
Additional Code 5: Not reported

Shipment Date: 20081223
Creation Date: 3/31/2009 18:30:22
Receipt Date: 20081231
Manifest ID: 004832145JJK
Trans EPA ID: CAD010925576
Trans Name: UNIVAR USA INC
Trans 2 EPA ID: NJD986607380
Trans 2 Name: MXI MAUMEE EXPRESS INC
TSDf EPA ID: CAT080013352
Trans Name: DEMENNO/KERDOON
TSDf Alt EPA ID: Not reported
TSDf Alt Name: Not reported
Waste Code Description: 223 - Unspecified oil-containing waste
RCRA Code: Not reported
Meth Code: H039 - Other Recovery Of Reclamation For Reuse Including Acid
Regeneration, Organics Recovery Ect

Quantity Tons: 0.22935
Waste Quantity: 55
Quantity Unit: G
Additional Code 1: Not reported
Additional Code 2: Not reported
Additional Code 3: Not reported
Additional Code 4: Not reported
Additional Code 5: Not reported

Shipment Date: 20081210
Creation Date: 2/2/2009 18:30:25
Receipt Date: 20081212
Manifest ID: 004075839JJK
Trans EPA ID: CAD010925576
Trans Name: UNIVAR USA INC
Trans 2 EPA ID: NJD986607380
Trans 2 Name: MXI MAUMEE EXPRESS INC
TSDf EPA ID: CAD008488025
Trans Name: PHIBRO-TECH INC
TSDf Alt EPA ID: Not reported
TSDf Alt Name: Not reported
Waste Code Description: 132 - Aqueous solution w/metals (< restricted levels and see waste
code 121 for a list of metals
RCRA Code: D007
Meth Code: H010 - Metals Recovery Including Retoring,Smelting,Chemicals,Ect

Quantity Tons: 0.68805
Waste Quantity: 165
Quantity Unit: G
Additional Code 1: D004
Additional Code 2: D002
Additional Code 3: Not reported
Additional Code 4: Not reported

Map ID
Direction
Distance
Elevation

MAP FINDINGS

Site

Database(s)

EDR ID Number
EPA ID Number

VECTOR FABRICATION INC (Continued)

S113173834

Additional Code 5:	Not reported
Shipment Date:	20081024
Creation Date:	12/16/2008 18:30:08
Receipt Date:	20081030
Manifest ID:	004075838JJK
Trans EPA ID:	CAD010925576
Trans Name:	UNIVAR USA INC
Trans 2 EPA ID:	NJD986607380
Trans 2 Name:	MXI MAUMEE EXPRESS INC
TSDf EPA ID:	CAD008488025
Trans Name:	PHIBRO-TECH INC
TSDf Alt EPA ID:	Not reported
TSDf Alt Name:	Not reported
Waste Code Description:	132 - Aqueous solution w/metals (< restricted levels and see waste code 121 for a list of metals
RCRA Code:	D007
Meth Code:	H010 - Metals Recovery Including Retoring,Smelting,Chemicals,Ect
Quantity Tons:	0.68805
Waste Quantity:	165
Quantity Unit:	G
Additional Code 1:	D004
Additional Code 2:	D002
Additional Code 3:	Not reported
Additional Code 4:	Not reported
Additional Code 5:	Not reported
Shipment Date:	20080826
Creation Date:	2/17/2009 18:30:08
Receipt Date:	20080909
Manifest ID:	003760718JJK
Trans EPA ID:	CAR000177527
Trans Name:	PHILIP WEST INDUSTRIAL SERVICES
Trans 2 EPA ID:	CAR000190355
Trans 2 Name:	PHILIP WEST INDUSTRIAL SERVICES
TSDf EPA ID:	AZD980735500
Trans Name:	WORLD RESOURCES COMPANY
TSDf Alt EPA ID:	Not reported
TSDf Alt Name:	Not reported
Waste Code Description:	- Not reported
RCRA Code:	F006
Meth Code:	H039 - Other Recovery Of Reclamation For Reuse Including Acid Regeneration, Organics Recovery Ect
Quantity Tons:	0.9174
Waste Quantity:	220
Quantity Unit:	G
Additional Code 1:	Not reported
Additional Code 2:	Not reported
Additional Code 3:	Not reported
Additional Code 4:	Not reported
Additional Code 5:	Not reported
Shipment Date:	20080820
Creation Date:	10/10/2008 18:30:25
Receipt Date:	20080825
Manifest ID:	004075831JJK
Trans EPA ID:	CAD010925576

Map ID
Direction
Distance
Elevation

MAP FINDINGS

Site

Database(s)

EDR ID Number
EPA ID Number

VECTOR FABRICATION INC (Continued)

S113173834

Trans Name: UNIVAR USA INC
Trans 2 EPA ID: NJD986607380
Trans 2 Name: MXI MAUMEE EXPRESS INC
TSDf EPA ID: CAD008488025
Trans Name: PHIBRO-TECH INC
TSDf Alt EPA ID: Not reported
TSDf Alt Name: Not reported
Waste Code Description: 132 - Aqueous solution w/metals (< restricted levels and see waste code 121 for a list of metals
RCRA Code: D007
Meth Code: H010 - Metals Recovery Including Retoring,Smelting,Chemicals,Ect
Quantity Tons: 0.68805
Waste Quantity: 165
Quantity Unit: G
Additional Code 1: D004
Additional Code 2: D002
Additional Code 3: Not reported
Additional Code 4: Not reported
Additional Code 5: Not reported
Shipment Date: 20080626
Creation Date: 8/28/2012 22:15:08
Receipt Date: Not reported
Manifest ID: 004075334JJK
Trans EPA ID: CAD010925576
Trans Name: UNIVAR USA INC
Trans 2 EPA ID: NJD986607380
Trans 2 Name: MXI MAUMEE EXPRESS INC
TSDf EPA ID: CAD008488025
Trans Name: PHIBRO-TECH INC
TSDf Alt EPA ID: Not reported
TSDf Alt Name: Not reported
Waste Code Description: 132 - Aqueous solution w/metals (< restricted levels and see waste code 121 for a list of metals
RCRA Code: D007
Meth Code: - Not reported
Quantity Tons: 0.9174
Waste Quantity: 220
Quantity Unit: G
Additional Code 1: D004
Additional Code 2: D002
Additional Code 3: Not reported
Additional Code 4: Not reported
Additional Code 5: Not reported
Shipment Date: 20080626
Creation Date: 8/11/2008 18:30:30
Receipt Date: 20080702
Manifest ID: 004075834JJK
Trans EPA ID: CAD010925576
Trans Name: UNIVAR USA INC
Trans 2 EPA ID: NJD986607380
Trans 2 Name: MXI MAUMEE EXPRESS INC
TSDf EPA ID: CAD008488025
Trans Name: PHIBRO-TECH INC
TSDf Alt EPA ID: Not reported
TSDf Alt Name: Not reported

Map ID
Direction
Distance
Elevation

MAP FINDINGS

Site

Database(s)

EDR ID Number
EPA ID Number

VECTOR FABRICATION INC (Continued)

S113173834

Waste Code Description: 132 - Aqueous solution w/metals (< restricted levels and see waste code 121 for a list of metals)
RCRA Code: D007
Meth Code: H010 - Metals Recovery Including Retoring,Smelting,Chemicals,Ect
Quantity Tons: 0.9174
Waste Quantity: 220
Quantity Unit: G
Additional Code 1: D004
Additional Code 2: D002
Additional Code 3: Not reported
Additional Code 4: Not reported
Additional Code 5: Not reported

Additional Info:

Year: 2000
Gen EPA ID: CAR000017970

Shipment Date: 20001215
Creation Date: 2/1/2001 0:00:00
Receipt Date: Not reported
Manifest ID: 96717980
Trans EPA ID: CAD980585293
Trans Name: Not reported
Trans 2 EPA ID: Not reported
Trans 2 Name: Not reported
TSDf EPA ID: AZD980892731
Trans Name: Not reported
TSDf Alt EPA ID: Not reported
TSDf Alt Name: Not reported
Waste Code Description: 141 - Off-specification, aged, or surplus inorganics
RCRA Code: D002
Meth Code: - Not reported
Quantity Tons: 0.2293
Waste Quantity: 55
Quantity Unit: G
Additional Code 1: Not reported
Additional Code 2: Not reported
Additional Code 3: Not reported
Additional Code 4: Not reported
Additional Code 5: Not reported

Shipment Date: 20001215
Creation Date: 2/1/2001 0:00:00
Receipt Date: 20001220
Manifest ID: 99710233
Trans EPA ID: CAD980585293
Trans Name: Not reported
Trans 2 EPA ID: Not reported
Trans 2 Name: Not reported
TSDf EPA ID: CAT080022148
Trans Name: Not reported
TSDf Alt EPA ID: Not reported
TSDf Alt Name: Not reported
Waste Code Description: 122 - Alkaline solution without metals (pH > 12.5)
RCRA Code: D002
Meth Code: H01 - Transfer Station
Quantity Tons: 0.3127

Map ID
Direction
Distance
Elevation

MAP FINDINGS

Site

Database(s)

EDR ID Number
EPA ID Number

VECTOR FABRICATION INC (Continued)

S113173834

Waste Quantity:	75
Quantity Unit:	G
Additional Code 1:	Not reported
Additional Code 2:	Not reported
Additional Code 3:	Not reported
Additional Code 4:	Not reported
Additional Code 5:	Not reported
Shipment Date:	20001215
Creation Date:	2/1/2001 0:00:00
Receipt Date:	Not reported
Manifest ID:	96717980
Trans EPA ID:	CAD980585293
Trans Name:	Not reported
Trans 2 EPA ID:	Not reported
Trans 2 Name:	Not reported
TSDf EPA ID:	AZD980892731
Trans Name:	Not reported
TSDf Alt EPA ID:	Not reported
TSDf Alt Name:	Not reported
Waste Code Description:	135 - Unspecified aqueous solution
RCRA Code:	Not reported
Meth Code:	- Not reported
Quantity Tons:	0.231
Waste Quantity:	55
Quantity Unit:	G
Additional Code 1:	Not reported
Additional Code 2:	Not reported
Additional Code 3:	Not reported
Additional Code 4:	Not reported
Additional Code 5:	Not reported
Shipment Date:	20001211
Creation Date:	3/6/2001 0:00:00
Receipt Date:	20001221
Manifest ID:	20069629
Trans EPA ID:	CAD059240713
Trans Name:	Not reported
Trans 2 EPA ID:	Not reported
Trans 2 Name:	Not reported
TSDf EPA ID:	AZD980735500
Trans Name:	Not reported
TSDf Alt EPA ID:	AZD980735500
TSDf Alt Name:	Not reported
Waste Code Description:	171 - Metal sludge (see 121
RCRA Code:	F006
Meth Code:	R01 - Recycler
Quantity Tons:	1.65
Waste Quantity:	3300
Quantity Unit:	P
Additional Code 1:	Not reported
Additional Code 2:	Not reported
Additional Code 3:	Not reported
Additional Code 4:	Not reported
Additional Code 5:	Not reported
Shipment Date:	20001205

Map ID
Direction
Distance
Elevation

MAP FINDINGS

Site

Database(s)

EDR ID Number
EPA ID Number

VECTOR FABRICATION INC (Continued)

S113173834

Creation Date: 3/5/2001 0:00:00
Receipt Date: 20001207
Manifest ID: 20580952
Trans EPA ID: CAD010925576
Trans Name: Not reported
Trans 2 EPA ID: NJD986607380
Trans 2 Name: Not reported
TSDf EPA ID: CAD008488025
Trans Name: Not reported
TSDf Alt EPA ID: CAD008488025
TSDf Alt Name: Not reported
Waste Code Description: 132 - Aqueous solution w/metals (< restricted levels and see waste code 121 for a list of metals

RCRA Code: D002
Meth Code: T01 - Treatment, Tank
Quantity Tons: 0.4587
Waste Quantity: 110
Quantity Unit: G
Additional Code 1: Not reported
Additional Code 2: Not reported
Additional Code 3: Not reported
Additional Code 4: Not reported
Additional Code 5: Not reported

Shipment Date: 20001130
Creation Date: 3/5/2001 0:00:00
Receipt Date: 20001207
Manifest ID: 96717966
Trans EPA ID: CAD980585293
Trans Name: Not reported
Trans 2 EPA ID: Not reported
Trans 2 Name: Not reported
TSDf EPA ID: CAT080022148
Trans Name: Not reported
TSDf Alt EPA ID: CAT080022148
TSDf Alt Name: Not reported
Waste Code Description: 181 - Other inorganic solid waste Organics
RCRA Code: F003
Meth Code: H01 - Transfer Station
Quantity Tons: 0.2085
Waste Quantity: 50
Quantity Unit: G
Additional Code 1: Not reported
Additional Code 2: Not reported
Additional Code 3: Not reported
Additional Code 4: Not reported
Additional Code 5: Not reported

Shipment Date: 20001130
Creation Date: Not reported
Receipt Date: Not reported
Manifest ID: 96717966
Trans EPA ID: CAD980585293
Trans Name: Not reported
Trans 2 EPA ID: Not reported
Trans 2 Name: Not reported
TSDf EPA ID: CAT080022148

Map ID
Direction
Distance
Elevation

MAP FINDINGS

Site

Database(s)

EDR ID Number
EPA ID Number

VECTOR FABRICATION INC (Continued)

S113173834

Trans Name: Not reported
TSDf Alt EPA ID: CAT080022148
TSDf Alt Name: Not reported
Waste Code Description: 181 - Other inorganic solid waste Organics
RCRA Code: Not reported
Meth Code: H01 - Transfer Station
Quantity Tons: 0.6
Waste Quantity: 1200
Quantity Unit: P
Additional Code 1: Not reported
Additional Code 2: Not reported
Additional Code 3: Not reported
Additional Code 4: Not reported
Additional Code 5: Not reported

Shipment Date: 20001130
Creation Date: 3/5/2001 0:00:00
Receipt Date: 20001207
Manifest ID: 96717966
Trans EPA ID: CAD980585293
Trans Name: Not reported
Trans 2 EPA ID: Not reported
Trans 2 Name: Not reported
TSDf EPA ID: CAT080022148
Trans Name: Not reported
TSDf Alt EPA ID: CAT080022148
TSDf Alt Name: Not reported
Waste Code Description: 181 - Other inorganic solid waste Organics
RCRA Code: Not reported
Meth Code: H01 - Transfer Station
Quantity Tons: 0.3375
Waste Quantity: 675
Quantity Unit: P
Additional Code 1: Not reported
Additional Code 2: Not reported
Additional Code 3: Not reported
Additional Code 4: Not reported
Additional Code 5: Not reported

Shipment Date: 20001130
Creation Date: 3/5/2001 0:00:00
Receipt Date: 20001207
Manifest ID: 96717966
Trans EPA ID: CAD980585293
Trans Name: Not reported
Trans 2 EPA ID: Not reported
Trans 2 Name: Not reported
TSDf EPA ID: CAT080022148
Trans Name: Not reported
TSDf Alt EPA ID: CAT080022148
TSDf Alt Name: Not reported
Waste Code Description: 181 - Other inorganic solid waste Organics
RCRA Code: Not reported
Meth Code: H01 - Transfer Station
Quantity Tons: 0.15
Waste Quantity: 300
Quantity Unit: P

Map ID
Direction
Distance
Elevation

MAP FINDINGS

Site

Database(s)

EDR ID Number
EPA ID Number

VECTOR FABRICATION INC (Continued)

S113173834

Additional Code 1: Not reported
Additional Code 2: Not reported
Additional Code 3: Not reported
Additional Code 4: Not reported
Additional Code 5: Not reported

Shipment Date: 20001130
Creation Date: Not reported
Receipt Date: Not reported
Manifest ID: 96717966
Trans EPA ID: CAD980585293
Trans Name: Not reported
Trans 2 EPA ID: Not reported
Trans 2 Name: Not reported
TSDf EPA ID: CAT080022148
Trans Name: Not reported
TSDf Alt EPA ID: CAT080022148
TSDf Alt Name: Not reported
Waste Code Description: 181 - Other inorganic solid waste Organics
RCRA Code: Not reported
Meth Code: H01 - Transfer Station
Quantity Tons: 0.6
Waste Quantity: 1200
Quantity Unit: P
Additional Code 1: Not reported
Additional Code 2: Not reported
Additional Code 3: Not reported
Additional Code 4: Not reported
Additional Code 5: Not reported

Additional Info:

Year: 1998
Gen EPA ID: CAR000017970

Shipment Date: 19981231
Creation Date: 4/1/1999 0:00:00
Receipt Date: 19990121
Manifest ID: 98086721
Trans EPA ID: CAD095991253
Trans Name: Not reported
Trans 2 EPA ID: CAD076303254
Trans 2 Name: Not reported
TSDf EPA ID: CAD097030993
Trans Name: Not reported
TSDf Alt EPA ID: CAD097030993
TSDf Alt Name: Not reported
Waste Code Description: 132 - Aqueous solution w/metals (< restricted levels and see waste code 121 for a list of metals
RCRA Code: D002
Meth Code: R01 - Recycler
Quantity Tons: 0.2293
Waste Quantity: 55
Quantity Unit: G
Additional Code 1: Not reported
Additional Code 2: Not reported
Additional Code 3: Not reported
Additional Code 4: Not reported

Map ID
Direction
Distance
Elevation

MAP FINDINGS

Site

Database(s)

EDR ID Number
EPA ID Number

VECTOR FABRICATION INC (Continued)

S113173834

Additional Code 5:	Not reported
Shipment Date:	19981229
Creation Date:	3/17/1999 0:00:00
Receipt Date:	19990106
Manifest ID:	97447660
Trans EPA ID:	CAD063547996
Trans Name:	Not reported
Trans 2 EPA ID:	Not reported
Trans 2 Name:	Not reported
TSDf EPA ID:	AZD980735500
Trans Name:	Not reported
TSDf Alt EPA ID:	AZD980735500
TSDf Alt Name:	Not reported
Waste Code Description:	171 - Metal sludge (see 121
RCRA Code:	F006
Meth Code:	R01 - Recycler
Quantity Tons:	0.3
Waste Quantity:	600
Quantity Unit:	P
Additional Code 1:	Not reported
Additional Code 2:	Not reported
Additional Code 3:	Not reported
Additional Code 4:	Not reported
Additional Code 5:	Not reported
Shipment Date:	19981216
Creation Date:	3/15/1999 0:00:00
Receipt Date:	19981223
Manifest ID:	98085094
Trans EPA ID:	CAD095991253
Trans Name:	Not reported
Trans 2 EPA ID:	CAD076303254
Trans 2 Name:	Not reported
TSDf EPA ID:	CAD097030993
Trans Name:	Not reported
TSDf Alt EPA ID:	CAD097030993
TSDf Alt Name:	Not reported
Waste Code Description:	132 - Aqueous solution w/metals (< restricted levels and see waste code 121 for a list of metals
RCRA Code:	D002
Meth Code:	R01 - Recycler
Quantity Tons:	0.4587
Waste Quantity:	110
Quantity Unit:	G
Additional Code 1:	Not reported
Additional Code 2:	Not reported
Additional Code 3:	Not reported
Additional Code 4:	Not reported
Additional Code 5:	Not reported
Shipment Date:	19981207
Creation Date:	3/15/1999 0:00:00
Receipt Date:	19981221
Manifest ID:	98085093
Trans EPA ID:	CAD095991253
Trans Name:	Not reported

Map ID
Direction
Distance
Elevation

MAP FINDINGS

Site

Database(s)

EDR ID Number
EPA ID Number

VECTOR FABRICATION INC (Continued)

S113173834

Trans 2 EPA ID:	CAD076303254
Trans 2 Name:	Not reported
TSDf EPA ID:	CAD097030993
Trans Name:	Not reported
TSDf Alt EPA ID:	CAD097030993
TSDf Alt Name:	Not reported
Waste Code Description:	132 - Aqueous solution w/metals (< restricted levels and see waste code 121 for a list of metals
RCRA Code:	D002
Meth Code:	R01 - Recycler
Quantity Tons:	0.4587
Waste Quantity:	110
Quantity Unit:	G
Additional Code 1:	Not reported
Additional Code 2:	Not reported
Additional Code 3:	Not reported
Additional Code 4:	Not reported
Additional Code 5:	Not reported
Shipment Date:	19981201
Creation Date:	3/15/1999 0:00:00
Receipt Date:	19981218
Manifest ID:	98085092
Trans EPA ID:	CAD095991253
Trans Name:	Not reported
Trans 2 EPA ID:	CAD076303254
Trans 2 Name:	Not reported
TSDf EPA ID:	CAD097030993
Trans Name:	Not reported
TSDf Alt EPA ID:	CAD097030993
TSDf Alt Name:	Not reported
Waste Code Description:	132 - Aqueous solution w/metals (< restricted levels and see waste code 121 for a list of metals
RCRA Code:	D002
Meth Code:	R01 - Recycler
Quantity Tons:	0.4587
Waste Quantity:	110
Quantity Unit:	G
Additional Code 1:	Not reported
Additional Code 2:	Not reported
Additional Code 3:	Not reported
Additional Code 4:	Not reported
Additional Code 5:	Not reported
Shipment Date:	19981125
Creation Date:	3/1/1999 0:00:00
Receipt Date:	19981202
Manifest ID:	96778153
Trans EPA ID:	CAD063547996
Trans Name:	Not reported
Trans 2 EPA ID:	Not reported
Trans 2 Name:	Not reported
TSDf EPA ID:	AZD980735500
Trans Name:	Not reported
TSDf Alt EPA ID:	Not reported
TSDf Alt Name:	Not reported
Waste Code Description:	171 - Metal sludge (see 121

Map ID
Direction
Distance
Elevation

MAP FINDINGS

Site

Database(s)

EDR ID Number
EPA ID Number

VECTOR FABRICATION INC (Continued)

S113173834

RCRA Code:	F006
Meth Code:	R01 - Recycler
Quantity Tons:	1.2
Waste Quantity:	2400
Quantity Unit:	P
Additional Code 1:	Not reported
Additional Code 2:	Not reported
Additional Code 3:	Not reported
Additional Code 4:	Not reported
Additional Code 5:	Not reported
Shipment Date:	19981116
Creation Date:	2/8/1999 0:00:00
Receipt Date:	19981201
Manifest ID:	98085091
Trans EPA ID:	CAD095991253
Trans Name:	Not reported
Trans 2 EPA ID:	CAD076303254
Trans 2 Name:	Not reported
TSDf EPA ID:	CAD097030993
Trans Name:	Not reported
TSDf Alt EPA ID:	CAD097030993
TSDf Alt Name:	Not reported
Waste Code Description:	132 - Aqueous solution w/metals (< restricted levels and see waste code 121 for a list of metals
RCRA Code:	D002
Meth Code:	R01 - Recycler
Quantity Tons:	0.4587
Waste Quantity:	110
Quantity Unit:	G
Additional Code 1:	Not reported
Additional Code 2:	Not reported
Additional Code 3:	Not reported
Additional Code 4:	Not reported
Additional Code 5:	Not reported
Shipment Date:	19981102
Creation Date:	1/21/1999 0:00:00
Receipt Date:	19981112
Manifest ID:	98085090
Trans EPA ID:	CAD095991253
Trans Name:	Not reported
Trans 2 EPA ID:	CAD076303254
Trans 2 Name:	Not reported
TSDf EPA ID:	CAD097030993
Trans Name:	Not reported
TSDf Alt EPA ID:	CAD097030993
TSDf Alt Name:	Not reported
Waste Code Description:	132 - Aqueous solution w/metals (< restricted levels and see waste code 121 for a list of metals
RCRA Code:	D002
Meth Code:	R01 - Recycler
Quantity Tons:	0.4587
Waste Quantity:	110
Quantity Unit:	G
Additional Code 1:	Not reported
Additional Code 2:	Not reported

Map ID
Direction
Distance
Elevation

MAP FINDINGS

Site

Database(s)

EDR ID Number
EPA ID Number

VECTOR FABRICATION INC (Continued)

S113173834

Additional Code 3:	Not reported
Additional Code 4:	Not reported
Additional Code 5:	Not reported
Shipment Date:	19981023
Creation Date:	1/13/1999 0:00:00
Receipt Date:	19981106
Manifest ID:	98021188
Trans EPA ID:	CAD095991253
Trans Name:	Not reported
Trans 2 EPA ID:	CAD076303254
Trans 2 Name:	Not reported
TSDf EPA ID:	CAD097030993
Trans Name:	Not reported
TSDf Alt EPA ID:	CAD097030993
TSDf Alt Name:	Not reported
Waste Code Description:	132 - Aqueous solution w/metals (< restricted levels and see waste code 121 for a list of metals
RCRA Code:	D002
Meth Code:	R01 - Recycler
Quantity Tons:	0.4587
Waste Quantity:	110
Quantity Unit:	G
Additional Code 1:	Not reported
Additional Code 2:	Not reported
Additional Code 3:	Not reported
Additional Code 4:	Not reported
Additional Code 5:	Not reported
Shipment Date:	19981014
Creation Date:	1/5/1999 0:00:00
Receipt Date:	19981022
Manifest ID:	98021187
Trans EPA ID:	CAD095991253
Trans Name:	Not reported
Trans 2 EPA ID:	CAD076303254
Trans 2 Name:	Not reported
TSDf EPA ID:	CAD097030993
Trans Name:	Not reported
TSDf Alt EPA ID:	CAD097030993
TSDf Alt Name:	Not reported
Waste Code Description:	132 - Aqueous solution w/metals (< restricted levels and see waste code 121 for a list of metals
RCRA Code:	D002
Meth Code:	R01 - Recycler
Quantity Tons:	0.4587
Waste Quantity:	110
Quantity Unit:	G
Additional Code 1:	Not reported
Additional Code 2:	Not reported
Additional Code 3:	Not reported
Additional Code 4:	Not reported
Additional Code 5:	Not reported
Additional Info:	
Year:	2001
Gen EPA ID:	CAR000017970

Map ID
Direction
Distance
Elevation

MAP FINDINGS

Site

Database(s)

EDR ID Number
EPA ID Number

VECTOR FABRICATION INC (Continued)

S113173834

Shipment Date:	20011213
Creation Date:	2/20/2002 0:00:00
Receipt Date:	20011218
Manifest ID:	96699693
Trans EPA ID:	CAD010925576
Trans Name:	Not reported
Trans 2 EPA ID:	NJD986607380
Trans 2 Name:	Not reported
TSDf EPA ID:	CAD008488025
Trans Name:	Not reported
TSDf Alt EPA ID:	CAD008488025
TSDf Alt Name:	Not reported
Waste Code Description:	132 - Aqueous solution w/metals (< restricted levels and see waste code 121 for a list of metals
RCRA Code:	D002
Meth Code:	R01 - Recycler
Quantity Tons:	0.4587
Waste Quantity:	110
Quantity Unit:	G
Additional Code 1:	Not reported
Additional Code 2:	Not reported
Additional Code 3:	Not reported
Additional Code 4:	Not reported
Additional Code 5:	Not reported
Shipment Date:	20011128
Creation Date:	2/13/2002 0:00:00
Receipt Date:	20011130
Manifest ID:	21182600
Trans EPA ID:	CAD010925576
Trans Name:	Not reported
Trans 2 EPA ID:	NJD986607380
Trans 2 Name:	Not reported
TSDf EPA ID:	CAD008488025
Trans Name:	Not reported
TSDf Alt EPA ID:	CAD008488025
TSDf Alt Name:	Not reported
Waste Code Description:	132 - Aqueous solution w/metals (< restricted levels and see waste code 121 for a list of metals
RCRA Code:	D002
Meth Code:	R01 - Recycler
Quantity Tons:	0.4587
Waste Quantity:	110
Quantity Unit:	G
Additional Code 1:	Not reported
Additional Code 2:	Not reported
Additional Code 3:	Not reported
Additional Code 4:	Not reported
Additional Code 5:	Not reported
Shipment Date:	20011126
Creation Date:	7/17/2002 18:34:07
Receipt Date:	20011204
Manifest ID:	20731661
Trans EPA ID:	CAD980585293
Trans Name:	Not reported
Trans 2 EPA ID:	Not reported

Map ID
Direction
Distance
Elevation

MAP FINDINGS

Site

Database(s)

EDR ID Number
EPA ID Number

VECTOR FABRICATION INC (Continued)

S113173834

Trans 2 Name:	Not reported
TSDF EPA ID:	AZD980892731
Trans Name:	Not reported
TSDF Alt EPA ID:	Not reported
TSDF Alt Name:	Not reported
Waste Code Description:	141 - Off-specification, aged, or surplus inorganics
RCRA Code:	D002
Meth Code:	D80 - Disposal, Land Fill
Quantity Tons:	1.8765
Waste Quantity:	450
Quantity Unit:	G
Additional Code 1:	Not reported
Additional Code 2:	Not reported
Additional Code 3:	Not reported
Additional Code 4:	Not reported
Additional Code 5:	Not reported
Shipment Date:	20011120
Creation Date:	1/29/2002 0:00:00
Receipt Date:	20011129
Manifest ID:	21061907
Trans EPA ID:	CAD059240713
Trans Name:	Not reported
Trans 2 EPA ID:	Not reported
Trans 2 Name:	Not reported
TSDF EPA ID:	AZD980735500
Trans Name:	Not reported
TSDF Alt EPA ID:	AZD980735500
TSDF Alt Name:	Not reported
Waste Code Description:	171 - Metal sludge (see 121
RCRA Code:	F006
Meth Code:	R01 - Recycler
Quantity Tons:	1.8
Waste Quantity:	3600
Quantity Unit:	P
Additional Code 1:	Not reported
Additional Code 2:	Not reported
Additional Code 3:	Not reported
Additional Code 4:	Not reported
Additional Code 5:	Not reported
Shipment Date:	20011114
Creation Date:	1/16/2002 0:00:00
Receipt Date:	20011116
Manifest ID:	21182599
Trans EPA ID:	CAD010925576
Trans Name:	Not reported
Trans 2 EPA ID:	NJD986607380
Trans 2 Name:	Not reported
TSDF EPA ID:	CAD008488025
Trans Name:	Not reported
TSDF Alt EPA ID:	CAD008488025
TSDF Alt Name:	Not reported
Waste Code Description:	132 - Aqueous solution w/metals (< restricted levels and see waste code 121 for a list of metals
RCRA Code:	D002
Meth Code:	R01 - Recycler

Map ID
Direction
Distance
Elevation

MAP FINDINGS

Site

Database(s)

EDR ID Number
EPA ID Number

VECTOR FABRICATION INC (Continued)

S113173834

Quantity Tons:	0.2293
Waste Quantity:	55
Quantity Unit:	G
Additional Code 1:	Not reported
Additional Code 2:	Not reported
Additional Code 3:	Not reported
Additional Code 4:	Not reported
Additional Code 5:	Not reported
Shipment Date:	20011026
Creation Date:	1/16/2002 0:00:00
Receipt Date:	20011031
Manifest ID:	21180698
Trans EPA ID:	CAD010925576
Trans Name:	Not reported
Trans 2 EPA ID:	NJD986607380
Trans 2 Name:	Not reported
TSDf EPA ID:	CAD008488025
Trans Name:	Not reported
TSDf Alt EPA ID:	CAD008488025
TSDf Alt Name:	Not reported
Waste Code Description:	132 - Aqueous solution w/metals (< restricted levels and see waste code 121 for a list of metals
RCRA Code:	D002
Meth Code:	R01 - Recycler
Quantity Tons:	0.4587
Waste Quantity:	110
Quantity Unit:	G
Additional Code 1:	Not reported
Additional Code 2:	Not reported
Additional Code 3:	Not reported
Additional Code 4:	Not reported
Additional Code 5:	Not reported
Shipment Date:	20011018
Creation Date:	1/16/2002 0:00:00
Receipt Date:	20011026
Manifest ID:	21180697
Trans EPA ID:	CAD010925576
Trans Name:	Not reported
Trans 2 EPA ID:	NJD986607380
Trans 2 Name:	Not reported
TSDf EPA ID:	CAD008488025
Trans Name:	Not reported
TSDf Alt EPA ID:	CAD008488025
TSDf Alt Name:	Not reported
Waste Code Description:	132 - Aqueous solution w/metals (< restricted levels and see waste code 121 for a list of metals
RCRA Code:	D002
Meth Code:	R01 - Recycler
Quantity Tons:	0.2293
Waste Quantity:	55
Quantity Unit:	G
Additional Code 1:	Not reported
Additional Code 2:	Not reported
Additional Code 3:	Not reported
Additional Code 4:	Not reported

Map ID
Direction
Distance
Elevation

MAP FINDINGS

Site

Database(s)

EDR ID Number
EPA ID Number

VECTOR FABRICATION INC (Continued)

S113173834

Additional Code 5:	Not reported
Shipment Date:	20011002
Creation Date:	1/16/2002 0:00:00
Receipt Date:	20011005
Manifest ID:	21180696
Trans EPA ID:	CAD010925576
Trans Name:	Not reported
Trans 2 EPA ID:	NJD986607380
Trans 2 Name:	Not reported
TSDf EPA ID:	CAD008488025
Trans Name:	Not reported
TSDf Alt EPA ID:	CAD008488025
TSDf Alt Name:	Not reported
Waste Code Description:	132 - Aqueous solution w/metals (< restricted levels and see waste code 121 for a list of metals
RCRA Code:	D002
Meth Code:	R01 - Recycler
Quantity Tons:	0.4587
Waste Quantity:	110
Quantity Unit:	G
Additional Code 1:	Not reported
Additional Code 2:	Not reported
Additional Code 3:	Not reported
Additional Code 4:	Not reported
Additional Code 5:	Not reported
Shipment Date:	20010921
Creation Date:	11/1/2001 0:00:00
Receipt Date:	Not reported
Manifest ID:	21180695
Trans EPA ID:	CAD010925576
Trans Name:	Not reported
Trans 2 EPA ID:	NJD986607380
Trans 2 Name:	Not reported
TSDf EPA ID:	CAD008488025
Trans Name:	Not reported
TSDf Alt EPA ID:	Not reported
TSDf Alt Name:	Not reported
Waste Code Description:	132 - Aqueous solution w/metals (< restricted levels and see waste code 121 for a list of metals
RCRA Code:	D002
Meth Code:	- Not reported
Quantity Tons:	0.2293
Waste Quantity:	55
Quantity Unit:	G
Additional Code 1:	Not reported
Additional Code 2:	Not reported
Additional Code 3:	Not reported
Additional Code 4:	Not reported
Additional Code 5:	Not reported
Shipment Date:	20010918
Creation Date:	2/20/2002 0:00:00
Receipt Date:	20010928
Manifest ID:	20731642
Trans EPA ID:	CAD980585293

Map ID
Direction
Distance
Elevation

MAP FINDINGS

Site

Database(s)

EDR ID Number
EPA ID Number

VECTOR FABRICATION INC (Continued)

S113173834

Trans Name: Not reported
Trans 2 EPA ID: Not reported
Trans 2 Name: Not reported
TSDf EPA ID: AZD980892731
Trans Name: Not reported
TSDf Alt EPA ID: Not reported
TSDf Alt Name: Not reported
Waste Code Description: 343 - Unspecified organic liquid mixture
RCRA Code: D001
Meth Code: R01 - Recycler
Quantity Tons: 0.561
Waste Quantity: 165
Quantity Unit: G
Additional Code 1: Not reported
Additional Code 2: Not reported
Additional Code 3: Not reported
Additional Code 4: Not reported
Additional Code 5: Not reported

Additional Info:

Year: 2012
Gen EPA ID: CAR000017970

Shipment Date: 20121031
Creation Date: 1/5/2013 22:15:31
Receipt Date: 20121107
Manifest ID: 007515471JJK
Trans EPA ID: CAD010925576
Trans Name: UNIVAR USA INC
Trans 2 EPA ID: CAD008488025
Trans 2 Name: PHIBRO-TECH
TSDf EPA ID: CAD008488025
Trans Name: PHIBRO-TECH INC
TSDf Alt EPA ID: Not reported
TSDf Alt Name: Not reported
Waste Code Description: 132 - Aqueous solution w/metals (< restricted levels and see waste code 121 for a list of metals
RCRA Code: D004
Meth Code: H010 - Metals Recovery Including Retoring,Smelting,Chemicals,Ect
Quantity Tons: 0.68805
Waste Quantity: 165
Quantity Unit: G
Additional Code 1: D002
Additional Code 2: Not reported
Additional Code 3: Not reported
Additional Code 4: Not reported
Additional Code 5: Not reported

Shipment Date: 20121024
Creation Date: 1/13/2013 22:15:06
Receipt Date: 20121102
Manifest ID: 009340130JJK
Trans EPA ID: CAD010925576
Trans Name: UNIVAR USA INC
Trans 2 EPA ID: AZD982403586
Trans 2 Name: ENGLUND EQUIPMENT CO
TSDf EPA ID: CAD097030993

Map ID
Direction
Distance
Elevation

MAP FINDINGS

Site

Database(s)

EDR ID Number
EPA ID Number

VECTOR FABRICATION INC (Continued)

S113173834

Trans Name:	SIEMENS INDUSTRY INC
TSDF Alt EPA ID:	Not reported
TSDF Alt Name:	Not reported
Waste Code Description:	181 - Other inorganic solid waste Organics
RCRA Code:	F006
Meth Code:	H141 - Storage, Bulking, And/Or Transfer Off Site--No Treatment/Reovery (H010-H129) Or (H131-H135)
Quantity Tons:	0.35
Waste Quantity:	700
Quantity Unit:	P
Additional Code 1:	D011
Additional Code 2:	D008
Additional Code 3:	Not reported
Additional Code 4:	Not reported
Additional Code 5:	Not reported
Shipment Date:	20120717
Creation Date:	10/23/2012 22:15:09
Receipt Date:	20120727
Manifest ID:	009346331JJK
Trans EPA ID:	CAD010925576
Trans Name:	UNIVAR USA INC
Trans 2 EPA ID:	AZD982403586
Trans 2 Name:	ENGLUND EQUIPMENT CO
TSDF EPA ID:	CAD097030993
Trans Name:	SIEMENS INDUSTRY INC
TSDF Alt EPA ID:	Not reported
TSDF Alt Name:	Not reported
Waste Code Description:	181 - Other inorganic solid waste Organics
RCRA Code:	F006
Meth Code:	H141 - Storage, Bulking, And/Or Transfer Off Site--No Treatment/Reovery (H010-H129) Or (H131-H135)
Quantity Tons:	0.25
Waste Quantity:	500
Quantity Unit:	P
Additional Code 1:	D011
Additional Code 2:	D008
Additional Code 3:	Not reported
Additional Code 4:	Not reported
Additional Code 5:	Not reported
Shipment Date:	20120717
Creation Date:	10/23/2012 22:15:09
Receipt Date:	20120801
Manifest ID:	009346318JJK
Trans EPA ID:	CAD010925576
Trans Name:	UNIVAR USA INC
Trans 2 EPA ID:	AZD982403586
Trans 2 Name:	ENGLUND EQUIPMENT CO
TSDF EPA ID:	CAT080013352
Trans Name:	DEMENNO/KERDOON
TSDF Alt EPA ID:	Not reported
TSDF Alt Name:	Not reported
Waste Code Description:	223 - Unspecified oil-containing waste
RCRA Code:	Not reported
Meth Code:	H039 - Other Recovery Of Reclamation For Reuse Including Acid Regeneration, Organics Recovery Ect

Map ID
Direction
Distance
Elevation

MAP FINDINGS

Site

Database(s)

EDR ID Number
EPA ID Number

VECTOR FABRICATION INC (Continued)

S113173834

Quantity Tons: 0.22935
Waste Quantity: 55
Quantity Unit: G
Additional Code 1: Not reported
Additional Code 2: Not reported
Additional Code 3: Not reported
Additional Code 4: Not reported
Additional Code 5: Not reported

Shipment Date: 20120717
Creation Date: 10/15/2012 22:15:30
Receipt Date: 20120724
Manifest ID: 009346330JJK
Trans EPA ID: CAD010925576
Trans Name: UNIVAR USA INC
Trans 2 EPA ID: AZD982403586
Trans 2 Name: ENGLUND EQUIPMENT CO
TSDf EPA ID: CAD008302903
Trans Name: VEOLIA ES TECH SOLUTIONS-AZUSA
TSDf Alt EPA ID: Not reported
TSDf Alt Name: Not reported
Waste Code Description: 352 - Other organic solids
RCRA Code: F003
Meth Code: H141 - Storage, Bulking, And/Or Transfer Off Site--No Treatment/Reovery (H010-H129) Or (H131-H135)

Quantity Tons: 0.25
Waste Quantity: 500
Quantity Unit: P
Additional Code 1: D001
Additional Code 2: Not reported
Additional Code 3: Not reported
Additional Code 4: Not reported
Additional Code 5: Not reported

Shipment Date: 20120716
Creation Date: 10/8/2012 22:15:11
Receipt Date: 20120719
Manifest ID: 007515431JJK
Trans EPA ID: CAD010925576
Trans Name: UNIVAR USA INC
Trans 2 EPA ID: CAD008488025
Trans 2 Name: PHIBRO-TECH
TSDf EPA ID: CAD008488025
Trans Name: PHIBRO-TECH INC
TSDf Alt EPA ID: Not reported
TSDf Alt Name: Not reported
Waste Code Description: 132 - Aqueous solution w/metals (< restricted levels and see waste code 121 for a list of metals

RCRA Code: D004
Meth Code: H010 - Metals Recovery Including Retoring,Smelting,Chemicals,Ect
Quantity Tons: 0.68805
Waste Quantity: 165
Quantity Unit: G
Additional Code 1: D002
Additional Code 2: Not reported
Additional Code 3: Not reported
Additional Code 4: Not reported

Map ID
Direction
Distance
Elevation

MAP FINDINGS

Site

Database(s)

EDR ID Number
EPA ID Number

VECTOR FABRICATION INC (Continued)

S113173834

Additional Code 5:	Not reported
Shipment Date:	20120406
Creation Date:	5/30/2012 20:30:16
Receipt Date:	20120413
Manifest ID:	007515394JJK
Trans EPA ID:	CAD010925576
Trans Name:	UNIVAR USA INC
Trans 2 EPA ID:	CAD008488025
Trans 2 Name:	PHIBRO-TECH
TSDf EPA ID:	CAD008488025
Trans Name:	PHIBRO-TECH INC
TSDf Alt EPA ID:	Not reported
TSDf Alt Name:	Not reported
Waste Code Description:	132 - Aqueous solution w/metals (< restricted levels and see waste code 121 for a list of metals
RCRA Code:	D004
Meth Code:	H010 - Metals Recovery Including Retoring,Smelting,Chemicals,Ect
Quantity Tons:	0.68805
Waste Quantity:	165
Quantity Unit:	G
Additional Code 1:	D002
Additional Code 2:	Not reported
Additional Code 3:	Not reported
Additional Code 4:	Not reported
Additional Code 5:	Not reported
Shipment Date:	20120116
Creation Date:	3/17/2012 20:30:22
Receipt Date:	20120119
Manifest ID:	007514592JJK
Trans EPA ID:	CAD010925576
Trans Name:	UNIVAR USA INC
Trans 2 EPA ID:	CAD008488025
Trans 2 Name:	PHIBRO-TECH
TSDf EPA ID:	CAD008488025
Trans Name:	PHIBRO-TECH INC
TSDf Alt EPA ID:	Not reported
TSDf Alt Name:	Not reported
Waste Code Description:	132 - Aqueous solution w/metals (< restricted levels and see waste code 121 for a list of metals
RCRA Code:	D004
Meth Code:	H010 - Metals Recovery Including Retoring,Smelting,Chemicals,Ect
Quantity Tons:	0.68805
Waste Quantity:	165
Quantity Unit:	G
Additional Code 1:	D002
Additional Code 2:	Not reported
Additional Code 3:	Not reported
Additional Code 4:	Not reported
Additional Code 5:	Not reported
Additional Info:	
Year:	2010
Gen EPA ID:	CAR000017970
Shipment Date:	20101217

Map ID
Direction
Distance
Elevation

MAP FINDINGS

Site

Database(s)

EDR ID Number
EPA ID Number

VECTOR FABRICATION INC (Continued)

S113173834

Creation Date: 2/19/2011 18:30:25
Receipt Date: 20101222
Manifest ID: 006400872JJK
Trans EPA ID: CAD010925576
Trans Name: UNIVAR USA INC
Trans 2 EPA ID: CAD000032870
Trans 2 Name: AMERICAN TRUCKING INC
TSDf EPA ID: CAD008488025
Trans Name: PHIBRO-TECH INC
TSDf Alt EPA ID: Not reported
TSDf Alt Name: Not reported
Waste Code Description: 132 - Aqueous solution w/metals (< restricted levels and see waste code 121 for a list of metals
RCRA Code: D007
Meth Code: H010 - Metals Recovery Including Retoring,Smelting,Chemicals,Ect
Quantity Tons: 0.68805
Waste Quantity: 165
Quantity Unit: G
Additional Code 1: D004
Additional Code 2: D002
Additional Code 3: Not reported
Additional Code 4: Not reported
Additional Code 5: Not reported

Shipment Date: 20101203
Creation Date: 2/19/2011 18:30:32
Receipt Date: 20101215
Manifest ID: 006909975JJK
Trans EPA ID: CAD010925576
Trans Name: UNIVAR USA INC
Trans 2 EPA ID: AZD982403586
Trans 2 Name: ENGLUND EQUIPMENT CO
TSDf EPA ID: CAT080013352
Trans Name: DEMENNO/KERDOON
TSDf Alt EPA ID: Not reported
TSDf Alt Name: Not reported
Waste Code Description: 223 - Unspecified oil-containing waste
RCRA Code: Not reported
Meth Code: H039 - Other Recovery Of Reclamation For Reuse Including Acid Regeneration, Organics Recovery Ect
Quantity Tons: 0.22935
Waste Quantity: 55
Quantity Unit: G
Additional Code 1: Not reported
Additional Code 2: Not reported
Additional Code 3: Not reported
Additional Code 4: Not reported
Additional Code 5: Not reported

Shipment Date: 20101029
Creation Date: 1/3/2011 18:31:17
Receipt Date: 20101105
Manifest ID: 006909982JJK
Trans EPA ID: CAD010925576
Trans Name: UNIVAR USA INC
Trans 2 EPA ID: AZD982403586
Trans 2 Name: ENGLUND EQUIPMENT CO

Map ID
Direction
Distance
Elevation

MAP FINDINGS

Site

Database(s)

EDR ID Number
EPA ID Number

VECTOR FABRICATION INC (Continued)

S113173834

TSDF EPA ID:	CAD097030993
Trans Name:	SIEMENS WATER TECHNOLOGIES CORP
TSDF Alt EPA ID:	Not reported
TSDF Alt Name:	Not reported
Waste Code Description:	181 - Other inorganic solid waste Organics
RCRA Code:	F006
Meth Code:	H141 - Storage, Bulking, And/Or Transfer Off Site--No Treatment/Reovery (H010-H129) Or (H131-H135)
Quantity Tons:	0.25
Waste Quantity:	500
Quantity Unit:	P
Additional Code 1:	D011
Additional Code 2:	D008
Additional Code 3:	Not reported
Additional Code 4:	Not reported
Additional Code 5:	Not reported
Shipment Date:	20101029
Creation Date:	1/3/2011 18:30:32
Receipt Date:	20101102
Manifest ID:	006909983JJK
Trans EPA ID:	CAD010925576
Trans Name:	UNIVAR USA INC
Trans 2 EPA ID:	AZD982403586
Trans 2 Name:	ENGLUND EQUIPMENT CO
TSDF EPA ID:	CAD008302903
Trans Name:	VEOLIA ES TECH SOLUTIONS-AZUSA
TSDF Alt EPA ID:	Not reported
TSDF Alt Name:	Not reported
Waste Code Description:	214 - Unspecified solvent mixture
RCRA Code:	F003
Meth Code:	H061 - Fuel Blending Prior To Energy Recovery At Another Site
Quantity Tons:	0.198
Waste Quantity:	55
Quantity Unit:	G
Additional Code 1:	D001
Additional Code 2:	Not reported
Additional Code 3:	Not reported
Additional Code 4:	Not reported
Additional Code 5:	Not reported
Shipment Date:	20101019
Creation Date:	1/3/2011 18:31:17
Receipt Date:	20101029
Manifest ID:	007514729JJK
Trans EPA ID:	CAD010925576
Trans Name:	UNIVAR USA INC
Trans 2 EPA ID:	AZD982403586
Trans 2 Name:	ENGLUND EQUIPMENT CO
TSDF EPA ID:	CAD097030993
Trans Name:	SIEMENS WATER TECHNOLOGIES CORP
TSDF Alt EPA ID:	Not reported
TSDF Alt Name:	Not reported
Waste Code Description:	181 - Other inorganic solid waste Organics
RCRA Code:	F006
Meth Code:	H141 - Storage, Bulking, And/Or Transfer Off Site--No Treatment/Reovery (H010-H129) Or (H131-H135)

Map ID
Direction
Distance
Elevation

MAP FINDINGS

Site

Database(s)

EDR ID Number
EPA ID Number

VECTOR FABRICATION INC (Continued)

S113173834

Quantity Tons: 0.5
Waste Quantity: 1000
Quantity Unit: P
Additional Code 1: D011
Additional Code 2: D008
Additional Code 3: Not reported
Additional Code 4: Not reported
Additional Code 5: Not reported

Shipment Date: 20101019
Creation Date: 12/30/2010 18:30:30
Receipt Date: 20101026
Manifest ID: 007514730JJK
Trans EPA ID: CAD010925576
Trans Name: UNIVAR USA INC
Trans 2 EPA ID: AZD982403586
Trans 2 Name: ENGLUND EQUIPMENT CO
TSDf EPA ID: CAD008302903
Trans Name: VEOLIA ES TECH SOLUTIONS-AZUSA
TSDf Alt EPA ID: Not reported
TSDf Alt Name: Not reported
Waste Code Description: 352 - Other organic solids
RCRA Code: F003
Meth Code: H141 - Storage, Bulking, And/Or Transfer Off Site--No Treatment/Reovery (H010-H129) Or (H131-H135)

Quantity Tons: 0.15
Waste Quantity: 300
Quantity Unit: P
Additional Code 1: D001
Additional Code 2: Not reported
Additional Code 3: Not reported
Additional Code 4: Not reported
Additional Code 5: Not reported

Shipment Date: 20100921
Creation Date: 12/3/2010 18:30:49
Receipt Date: 20100924
Manifest ID: 006400869JJK
Trans EPA ID: CAD010925576
Trans Name: UNIVAR USA INC
Trans 2 EPA ID: CAD008488025
Trans 2 Name: PHIBRO-TECH
TSDf EPA ID: CAD008488025
Trans Name: PHIBRO-TECH INC
TSDf Alt EPA ID: Not reported
TSDf Alt Name: Not reported
Waste Code Description: 132 - Aqueous solution w/metals (< restricted levels and see waste code 121 for a list of metals)

RCRA Code: D007
Meth Code: H010 - Metals Recovery Including Retoring,Smelting,Chemicals,Ect
Quantity Tons: 0.68805
Waste Quantity: 165
Quantity Unit: G
Additional Code 1: D004
Additional Code 2: D002
Additional Code 3: Not reported
Additional Code 4: Not reported

Map ID
Direction
Distance
Elevation

MAP FINDINGS

Site

Database(s)

EDR ID Number
EPA ID Number

VECTOR FABRICATION INC (Continued)

S113173834

Additional Code 5:	Not reported
Shipment Date:	20100527
Creation Date:	8/6/2010 18:31:29
Receipt Date:	20100601
Manifest ID:	006400868JJK
Trans EPA ID:	CAD010925576
Trans Name:	UNIVAR USA INC
Trans 2 EPA ID:	CAD008488025
Trans 2 Name:	PHIBRO-TECH
TSDf EPA ID:	CAD008488025
Trans Name:	PHIBRO-TECH INC
TSDf Alt EPA ID:	Not reported
TSDf Alt Name:	Not reported
Waste Code Description:	132 - Aqueous solution w/metals (< restricted levels and see waste code 121 for a list of metals
RCRA Code:	D007
Meth Code:	H010 - Metals Recovery Including Retoring,Smelting,Chemicals,Ect
Quantity Tons:	0.68805
Waste Quantity:	165
Quantity Unit:	G
Additional Code 1:	D004
Additional Code 2:	D002
Additional Code 3:	Not reported
Additional Code 4:	Not reported
Additional Code 5:	Not reported
Shipment Date:	20100309
Creation Date:	6/10/2010 18:30:08
Receipt Date:	20100315
Manifest ID:	006400602JJK
Trans EPA ID:	CAD010925576
Trans Name:	UNIVAR USA INC
Trans 2 EPA ID:	CAD008488025
Trans 2 Name:	PHIBRO-TECH
TSDf EPA ID:	CAD008488025
Trans Name:	PHIBRO-TECH INC
TSDf Alt EPA ID:	Not reported
TSDf Alt Name:	Not reported
Waste Code Description:	132 - Aqueous solution w/metals (< restricted levels and see waste code 121 for a list of metals
RCRA Code:	D007
Meth Code:	H010 - Metals Recovery Including Retoring,Smelting,Chemicals,Ect
Quantity Tons:	0.68805
Waste Quantity:	165
Quantity Unit:	G
Additional Code 1:	D004
Additional Code 2:	D002
Additional Code 3:	Not reported
Additional Code 4:	Not reported
Additional Code 5:	Not reported
Shipment Date:	20100114
Creation Date:	3/5/2010 18:31:23
Receipt Date:	20100118
Manifest ID:	006400601JJK
Trans EPA ID:	CAD010925576

Map ID
Direction
Distance
Elevation

MAP FINDINGS

Site

Database(s)

EDR ID Number
EPA ID Number

VECTOR FABRICATION INC (Continued)

S113173834

Trans Name: UNIVAR USA INC
Trans 2 EPA ID: CAD008488025
Trans 2 Name: PHIBRO-TECH
TSDf EPA ID: CAD008488025
Trans Name: PHIBRO-TECH INC
TSDf Alt EPA ID: Not reported
TSDf Alt Name: Not reported
Waste Code Description: 132 - Aqueous solution w/metals (< restricted levels and see waste code 121 for a list of metals
RCRA Code: D007
Meth Code: H010 - Metals Recovery Including Retoring,Smelting,Chemicals,Ect
Quantity Tons: 0.68805
Waste Quantity: 165
Quantity Unit: G
Additional Code 1: D004
Additional Code 2: D002
Additional Code 3: Not reported
Additional Code 4: Not reported
Additional Code 5: Not reported

Additional Info:

Year: 2002
Gen EPA ID: CAR000017970

Shipment Date: 20021227
Creation Date: 5/6/2003 18:31:20
Receipt Date: 20021230
Manifest ID: 20731773
Trans EPA ID: CAR000003707
Trans Name: Not reported
Trans 2 EPA ID: Not reported
Trans 2 Name: Not reported
TSDf EPA ID: CAD028409019
Trans Name: Not reported
TSDf Alt EPA ID: CAD028409019
TSDf Alt Name: Not reported
Waste Code Description: 181 - Other inorganic solid waste Organics
RCRA Code: D008
Meth Code: H01 - Transfer Station
Quantity Tons: 0.2
Waste Quantity: 400
Quantity Unit: P
Additional Code 1: Not reported
Additional Code 2: Not reported
Additional Code 3: Not reported
Additional Code 4: Not reported
Additional Code 5: Not reported

Shipment Date: 20021227
Creation Date: 5/6/2003 18:31:20
Receipt Date: 20021230
Manifest ID: 20731773
Trans EPA ID: CAR000003707
Trans Name: Not reported
Trans 2 EPA ID: Not reported
Trans 2 Name: Not reported
TSDf EPA ID: CAD028409019

Map ID
Direction
Distance
Elevation

MAP FINDINGS

Site

Database(s)

EDR ID Number
EPA ID Number

VECTOR FABRICATION INC (Continued)

S113173834

Trans Name:	Not reported
TSDF Alt EPA ID:	CAD028409019
TSDF Alt Name:	Not reported
Waste Code Description:	343 - Unspecified organic liquid mixture
RCRA Code:	D001
Meth Code:	H01 - Transfer Station
Quantity Tons:	0.17
Waste Quantity:	50
Quantity Unit:	G
Additional Code 1:	Not reported
Additional Code 2:	Not reported
Additional Code 3:	Not reported
Additional Code 4:	Not reported
Additional Code 5:	Not reported
Shipment Date:	20021218
Creation Date:	3/31/2003 18:31:15
Receipt Date:	20021220
Manifest ID:	21857113
Trans EPA ID:	CAD010925576
Trans Name:	Not reported
Trans 2 EPA ID:	NJD986607380
Trans 2 Name:	Not reported
TSDF EPA ID:	CAD008488025
Trans Name:	Not reported
TSDF Alt EPA ID:	Not reported
TSDF Alt Name:	Not reported
Waste Code Description:	132 - Aqueous solution w/metals (< restricted levels and see waste code 121 for a list of metals
RCRA Code:	D002
Meth Code:	R01 - Recycler
Quantity Tons:	0.4587
Waste Quantity:	110
Quantity Unit:	G
Additional Code 1:	Not reported
Additional Code 2:	Not reported
Additional Code 3:	Not reported
Additional Code 4:	Not reported
Additional Code 5:	Not reported
Shipment Date:	20021217
Creation Date:	4/2/2003 18:31:15
Receipt Date:	20021223
Manifest ID:	21061904
Trans EPA ID:	CAD059240713
Trans Name:	Not reported
Trans 2 EPA ID:	Not reported
Trans 2 Name:	Not reported
TSDF EPA ID:	AZD980735500
Trans Name:	Not reported
TSDF Alt EPA ID:	Not reported
TSDF Alt Name:	Not reported
Waste Code Description:	171 - Metal sludge (see 121
RCRA Code:	F006
Meth Code:	R01 - Recycler
Quantity Tons:	1.35
Waste Quantity:	2700

Map ID
Direction
Distance
Elevation

MAP FINDINGS

Site

Database(s)

EDR ID Number
EPA ID Number

VECTOR FABRICATION INC (Continued)

S113173834

Quantity Unit:	P
Additional Code 1:	Not reported
Additional Code 2:	Not reported
Additional Code 3:	Not reported
Additional Code 4:	Not reported
Additional Code 5:	Not reported
Shipment Date:	20021108
Creation Date:	2/13/2003 18:31:35
Receipt Date:	20021113
Manifest ID:	21856823
Trans EPA ID:	CAD010925576
Trans Name:	Not reported
Trans 2 EPA ID:	NJD986607380
Trans 2 Name:	Not reported
TSDf EPA ID:	CAD008488025
Trans Name:	Not reported
TSDf Alt EPA ID:	Not reported
TSDf Alt Name:	Not reported
Waste Code Description:	132 - Aqueous solution w/metals (< restricted levels and see waste code 121 for a list of metals
RCRA Code:	D002
Meth Code:	R01 - Recycler
Quantity Tons:	0.68805
Waste Quantity:	165
Quantity Unit:	G
Additional Code 1:	Not reported
Additional Code 2:	Not reported
Additional Code 3:	Not reported
Additional Code 4:	Not reported
Additional Code 5:	Not reported
Shipment Date:	20021030
Creation Date:	2/21/2003 10:41:38
Receipt Date:	20021101
Manifest ID:	21856822
Trans EPA ID:	CAD010925576
Trans Name:	Not reported
Trans 2 EPA ID:	NJD986607380
Trans 2 Name:	Not reported
TSDf EPA ID:	CAD008488025
Trans Name:	Not reported
TSDf Alt EPA ID:	Not reported
TSDf Alt Name:	Not reported
Waste Code Description:	132 - Aqueous solution w/metals (< restricted levels and see waste code 121 for a list of metals
RCRA Code:	D002
Meth Code:	R01 - Recycler
Quantity Tons:	0.4587
Waste Quantity:	110
Quantity Unit:	G
Additional Code 1:	Not reported
Additional Code 2:	Not reported
Additional Code 3:	Not reported
Additional Code 4:	Not reported
Additional Code 5:	Not reported

Map ID
Direction
Distance
Elevation

MAP FINDINGS

Site

Database(s)

EDR ID Number
EPA ID Number

VECTOR FABRICATION INC (Continued)

S113173834

Shipment Date: 20021024
Creation Date: 2/10/2003 18:31:16
Receipt Date: 20021028
Manifest ID: 20731746
Trans EPA ID: CAR000003707
Trans Name: Not reported
Trans 2 EPA ID: Not reported
Trans 2 Name: Not reported
TSDf EPA ID: CAD028409019
Trans Name: Not reported
TSDf Alt EPA ID: Not reported
TSDf Alt Name: Not reported
Waste Code Description: 181 - Other inorganic solid waste Organics
RCRA Code: D008
Meth Code: H01 - Transfer Station
Quantity Tons: 0.1975
Waste Quantity: 395
Quantity Unit: P
Additional Code 1: Not reported
Additional Code 2: Not reported
Additional Code 3: Not reported
Additional Code 4: Not reported
Additional Code 5: Not reported

Shipment Date: 20021024
Creation Date: 2/10/2003 18:31:16
Receipt Date: 20021028
Manifest ID: 20731746
Trans EPA ID: CAR000003707
Trans Name: Not reported
Trans 2 EPA ID: Not reported
Trans 2 Name: Not reported
TSDf EPA ID: CAD028409019
Trans Name: Not reported
TSDf Alt EPA ID: Not reported
TSDf Alt Name: Not reported
Waste Code Description: 343 - Unspecified organic liquid mixture
RCRA Code: D001
Meth Code: H01 - Transfer Station
Quantity Tons: 0.187
Waste Quantity: 55
Quantity Unit: G
Additional Code 1: Not reported
Additional Code 2: Not reported
Additional Code 3: Not reported
Additional Code 4: Not reported
Additional Code 5: Not reported

Shipment Date: 20021024
Creation Date: 2/10/2003 18:31:16
Receipt Date: 20021028
Manifest ID: 20731746
Trans EPA ID: CAR000003707
Trans Name: Not reported
Trans 2 EPA ID: Not reported
Trans 2 Name: Not reported
TSDf EPA ID: CAD028409019

Map ID
Direction
Distance
Elevation

MAP FINDINGS

Site

Database(s)

EDR ID Number
EPA ID Number

VECTOR FABRICATION INC (Continued)

S113173834

Trans Name: Not reported
TSDf Alt EPA ID: Not reported
TSDf Alt Name: Not reported
Waste Code Description: 352 - Other organic solids
RCRA Code: D001
Meth Code: H01 - Transfer Station
Quantity Tons: 0.0875
Waste Quantity: 175
Quantity Unit: P
Additional Code 1: Not reported
Additional Code 2: Not reported
Additional Code 3: Not reported
Additional Code 4: Not reported
Additional Code 5: Not reported

Shipment Date: 20020813
Creation Date: 1/27/2003 18:31:12
Receipt Date: 20020820
Manifest ID: 21061906
Trans EPA ID: CAD059240713
Trans Name: Not reported
Trans 2 EPA ID: Not reported
Trans 2 Name: Not reported
TSDf EPA ID: AZD980735500
Trans Name: Not reported
TSDf Alt EPA ID: Not reported
TSDf Alt Name: Not reported
Waste Code Description: 171 - Metal sludge (see 121
RCRA Code: F006
Meth Code: R01 - Recycler
Quantity Tons: 1.35
Waste Quantity: 2700
Quantity Unit: P
Additional Code 1: Not reported
Additional Code 2: Not reported
Additional Code 3: Not reported
Additional Code 4: Not reported
Additional Code 5: Not reported

Additional Info:

Year: 2007
Gen EPA ID: CAR000017970

Shipment Date: 20071218
Creation Date: 7/22/2008 18:30:23
Receipt Date: 20080109
Manifest ID: 003200685JJK
Trans EPA ID: CAR000177527
Trans Name: PHILIP WEST INDUSTRIAL SERVICES
Trans 2 EPA ID: Not reported
Trans 2 Name: Not reported
TSDf EPA ID: AZD980735500
Trans Name: WORLD RESOURCES COMPANY
TSDf Alt EPA ID: Not reported
TSDf Alt Name: Not reported
Waste Code Description: 352 - Other organic solids
RCRA Code: F006

Map ID
Direction
Distance
Elevation

MAP FINDINGS

Site

Database(s)

EDR ID Number
EPA ID Number

VECTOR FABRICATION INC (Continued)

S113173834

Meth Code:	H039 - Other Recovery Of Reclamation For Reuse Including Acid Regeneration, Organics Recovery Ect
Quantity Tons:	0.7
Waste Quantity:	1400
Quantity Unit:	P
Additional Code 1:	Not reported
Additional Code 2:	Not reported
Additional Code 3:	Not reported
Additional Code 4:	Not reported
Additional Code 5:	Not reported
Shipment Date:	20071217
Creation Date:	3/5/2008 18:30:20
Receipt Date:	20071220
Manifest ID:	001931207JJK
Trans EPA ID:	CAD010925576
Trans Name:	UNIVAR USA INC
Trans 2 EPA ID:	NJD986607380
Trans 2 Name:	MXI MAUMEE EXPRESS INC
TSDf EPA ID:	CAD008488025
Trans Name:	PHIBRO-TECH INC
TSDf Alt EPA ID:	Not reported
TSDf Alt Name:	Not reported
Waste Code Description:	132 - Aqueous solution w/metals (< restricted levels and see waste code 121 for a list of metals
RCRA Code:	D008
Meth Code:	H010 - Metals Recovery Including Retoring,Smelting,Chemicals,Ect
Quantity Tons:	0.9174
Waste Quantity:	220
Quantity Unit:	G
Additional Code 1:	D007
Additional Code 2:	D004
Additional Code 3:	D002
Additional Code 4:	Not reported
Additional Code 5:	Not reported
Shipment Date:	20071107
Creation Date:	2/29/2008 18:30:25
Receipt Date:	20071113
Manifest ID:	001931208JJK
Trans EPA ID:	CAD010925576
Trans Name:	UNIVAR USA INC
Trans 2 EPA ID:	NJD986607380
Trans 2 Name:	MXI MAUMEE EXPRESS INC
TSDf EPA ID:	CAD008488025
Trans Name:	PHIBRO-TECH INC
TSDf Alt EPA ID:	Not reported
TSDf Alt Name:	Not reported
Waste Code Description:	132 - Aqueous solution w/metals (< restricted levels and see waste code 121 for a list of metals
RCRA Code:	D008
Meth Code:	H010 - Metals Recovery Including Retoring,Smelting,Chemicals,Ect
Quantity Tons:	0.9174
Waste Quantity:	220
Quantity Unit:	G
Additional Code 1:	D007
Additional Code 2:	D004

Map ID
Direction
Distance
Elevation

MAP FINDINGS

Site

Database(s)

EDR ID Number
EPA ID Number

VECTOR FABRICATION INC (Continued)

S113173834

Additional Code 3:	D002
Additional Code 4:	Not reported
Additional Code 5:	Not reported
Shipment Date:	20071010
Creation Date:	1/25/2008 18:30:14
Receipt Date:	20071019
Manifest ID:	003403511JJK
Trans EPA ID:	CA0000970392
Trans Name:	ENVIRONMENTAL RECOVERY SERVICES INC
Trans 2 EPA ID:	Not reported
Trans 2 Name:	Not reported
TSDF EPA ID:	CAD028409019
Trans Name:	CROSBY & OVERTON
TSDF Alt EPA ID:	Not reported
TSDF Alt Name:	Not reported
Waste Code Description:	343 - Unspecified organic liquid mixture
RCRA Code:	F003
Meth Code:	H061 - Fuel Blending Prior To Energy Recovery At Another Site
Quantity Tons:	0.051
Waste Quantity:	15
Quantity Unit:	G
Additional Code 1:	D001
Additional Code 2:	Not reported
Additional Code 3:	Not reported
Additional Code 4:	Not reported
Additional Code 5:	Not reported
Shipment Date:	20071010
Creation Date:	1/25/2008 18:30:14
Receipt Date:	20071019
Manifest ID:	003403511JJK
Trans EPA ID:	CA0000970392
Trans Name:	ENVIRONMENTAL RECOVERY SERVICES INC
Trans 2 EPA ID:	Not reported
Trans 2 Name:	Not reported
TSDF EPA ID:	CAD028409019
Trans Name:	CROSBY & OVERTON
TSDF Alt EPA ID:	Not reported
TSDF Alt Name:	Not reported
Waste Code Description:	352 - Other organic solids
RCRA Code:	D001
Meth Code:	H141 - Storage, Bulking, And/Or Transfer Off Site--No Treatment/Reovery (H010-H129) Or (H131-H135)
Quantity Tons:	0.3
Waste Quantity:	600
Quantity Unit:	P
Additional Code 1:	Not reported
Additional Code 2:	Not reported
Additional Code 3:	Not reported
Additional Code 4:	Not reported
Additional Code 5:	Not reported
Shipment Date:	20070928
Creation Date:	12/28/2007 18:31:07
Receipt Date:	20071003
Manifest ID:	001931205JJK

Map ID
Direction
Distance
Elevation

MAP FINDINGS

Site

Database(s)

EDR ID Number
EPA ID Number

VECTOR FABRICATION INC (Continued)

S113173834

Trans EPA ID: CAD010925576
Trans Name: UNIVAR USA INC
Trans 2 EPA ID: NJD986607380
Trans 2 Name: MXI MAUMEE EXPRESS INC
TSDf EPA ID: CAD008488025
Trans Name: PHIBRO-TECH INC
TSDf Alt EPA ID: Not reported
TSDf Alt Name: Not reported
Waste Code Description: 132 - Aqueous solution w/metals (< restricted levels and see waste code 121 for a list of metals

RCRA Code: D008
Meth Code: H010 - Metals Recovery Including Retoring,Smelting,Chemicals,Ect
Quantity Tons: 0.9174
Waste Quantity: 220
Quantity Unit: G
Additional Code 1: D007
Additional Code 2: D004
Additional Code 3: D002
Additional Code 4: Not reported
Additional Code 5: Not reported

Shipment Date: 20070814
Creation Date: 1/9/2008 18:30:06
Receipt Date: 20070817
Manifest ID: 000973098JJK
Trans EPA ID: CAD010925576
Trans Name: UNIVAR USA INC
Trans 2 EPA ID: CAD000032870
Trans 2 Name: AMERICAN TRUCKING D&W
TSDf EPA ID: CAD008488025
Trans Name: PHIBRO-TECH INC
TSDf Alt EPA ID: Not reported
TSDf Alt Name: Not reported
Waste Code Description: 132 - Aqueous solution w/metals (< restricted levels and see waste code 121 for a list of metals

RCRA Code: D008
Meth Code: H010 - Metals Recovery Including Retoring,Smelting,Chemicals,Ect
Quantity Tons: 0.9174
Waste Quantity: 220
Quantity Unit: G
Additional Code 1: D007
Additional Code 2: D004
Additional Code 3: D002
Additional Code 4: Not reported
Additional Code 5: Not reported

Shipment Date: 20070719
Creation Date: 11/5/2007 18:30:21
Receipt Date: 20070723
Manifest ID: 001931203JJK
Trans EPA ID: CAD010925576
Trans Name: UNIVAR USA INC
Trans 2 EPA ID: NJD986607380
Trans 2 Name: MXI MAUMEE EXPRESS INC
TSDf EPA ID: CAD008488025
Trans Name: PHIBRO-TECH INC
TSDf Alt EPA ID: Not reported

Map ID
Direction
Distance
Elevation

MAP FINDINGS

Site

Database(s)

EDR ID Number
EPA ID Number

VECTOR FABRICATION INC (Continued)

S113173834

TSDF Alt Name: Not reported
Waste Code Description: 132 - Aqueous solution w/metals (< restricted levels and see waste code 121 for a list of metals
RCRA Code: D008
Meth Code: H010 - Metals Recovery Including Retoring,Smelting,Chemicals,Ect
Quantity Tons: 0.9174
Waste Quantity: 220
Quantity Unit: G
Additional Code 1: D007
Additional Code 2: D004
Additional Code 3: D002
Additional Code 4: Not reported
Additional Code 5: Not reported

Shipment Date: 20070612
Creation Date: 12/28/2007 18:30:19
Receipt Date: 20070615
Manifest ID: 001708706JJK
Trans EPA ID: CAD059240713
Trans Name: MC NOTTINGHAM CO OF SO CAL
Trans 2 EPA ID: Not reported
Trans 2 Name: Not reported
TSDF EPA ID: AZD980735500
Trans Name: WORLD RESOURCES COMPANY
TSDF Alt EPA ID: Not reported
TSDF Alt Name: Not reported
Waste Code Description: - Not reported
RCRA Code: F006
Meth Code: H129 - Other Treatment
Quantity Tons: 0.15
Waste Quantity: 300
Quantity Unit: P
Additional Code 1: Not reported
Additional Code 2: Not reported
Additional Code 3: Not reported
Additional Code 4: Not reported
Additional Code 5: Not reported

Shipment Date: 20070611
Creation Date: 10/23/2007 18:30:06
Receipt Date: 20070615
Manifest ID: 001931202JJK
Trans EPA ID: CAD010925576
Trans Name: UNIVAR USA INC
Trans 2 EPA ID: NJD986607380
Trans 2 Name: MXI MAUMEE EXPRESS INC
TSDF EPA ID: CAD008488025
Trans Name: PHIBRO-TECH INC
TSDF Alt EPA ID: Not reported
TSDF Alt Name: Not reported
Waste Code Description: 132 - Aqueous solution w/metals (< restricted levels and see waste code 121 for a list of metals
RCRA Code: D008
Meth Code: H010 - Metals Recovery Including Retoring,Smelting,Chemicals,Ect
Quantity Tons: 0.9174
Waste Quantity: 220
Quantity Unit: G

Map ID
Direction
Distance
Elevation

MAP FINDINGS

Site

Database(s)

EDR ID Number
EPA ID Number

VECTOR FABRICATION INC (Continued)

S113173834

Additional Code 1: D007
Additional Code 2: D004
Additional Code 3: D002
Additional Code 4: Not reported
Additional Code 5: Not reported

Additional Info:

Year: 1997
Gen EPA ID: CAR000017970

Shipment Date: 19971224
Creation Date: 3/31/1998 0:00:00
Receipt Date: 19971231
Manifest ID: 97233812
Trans EPA ID: CAD095991253
Trans Name: Not reported
Trans 2 EPA ID: CAD076303254
Trans 2 Name: Not reported
TSDf EPA ID: CAD097030993
Trans Name: Not reported
TSDf Alt EPA ID: CAD097030993
TSDf Alt Name: Not reported
Waste Code Description: 132 - Aqueous solution w/metals (< restricted levels and see waste code 121 for a list of metals)

RCRA Code: D002
Meth Code: R01 - Recycler
Quantity Tons: 0.2293
Waste Quantity: 55
Quantity Unit: G
Additional Code 1: Not reported
Additional Code 2: Not reported
Additional Code 3: Not reported
Additional Code 4: Not reported
Additional Code 5: Not reported

Shipment Date: 19971219
Creation Date: 3/31/1998 0:00:00
Receipt Date: 19971231
Manifest ID: 97233756
Trans EPA ID: CAD095991253
Trans Name: Not reported
Trans 2 EPA ID: CAD076303254
Trans 2 Name: Not reported
TSDf EPA ID: CAD097030993
Trans Name: Not reported
TSDf Alt EPA ID: CAD097030993
TSDf Alt Name: Not reported
Waste Code Description: 132 - Aqueous solution w/metals (< restricted levels and see waste code 121 for a list of metals)

RCRA Code: D002
Meth Code: R01 - Recycler
Quantity Tons: 0.688
Waste Quantity: 165
Quantity Unit: G
Additional Code 1: Not reported
Additional Code 2: Not reported
Additional Code 3: Not reported

Map ID
Direction
Distance
Elevation

MAP FINDINGS

Site

Database(s)

EDR ID Number
EPA ID Number

VECTOR FABRICATION INC (Continued)

S113173834

Additional Code 4:	Not reported
Additional Code 5:	Not reported
Shipment Date:	19971208
Creation Date:	3/18/1998 0:00:00
Receipt Date:	19971211
Manifest ID:	95914421
Trans EPA ID:	CAD980584510
Trans Name:	Not reported
Trans 2 EPA ID:	Not reported
Trans 2 Name:	Not reported
TSDf EPA ID:	AZD98073550
Trans Name:	Not reported
TSDf Alt EPA ID:	Not reported
TSDf Alt Name:	Not reported
Waste Code Description:	171 - Metal sludge (see 121
RCRA Code:	F006
Meth Code:	R01 - Recycler
Quantity Tons:	0.45
Waste Quantity:	900
Quantity Unit:	P
Additional Code 1:	Not reported
Additional Code 2:	Not reported
Additional Code 3:	Not reported
Additional Code 4:	Not reported
Additional Code 5:	Not reported
Shipment Date:	19971205
Creation Date:	3/31/1998 0:00:00
Receipt Date:	19971217
Manifest ID:	97233703
Trans EPA ID:	CAD095991253
Trans Name:	Not reported
Trans 2 EPA ID:	CAD076303254
Trans 2 Name:	Not reported
TSDf EPA ID:	CAD097030993
Trans Name:	Not reported
TSDf Alt EPA ID:	CAD097030993
TSDf Alt Name:	Not reported
Waste Code Description:	132 - Aqueous solution w/metals (< restricted levels and see waste code 121 for a list of metals
RCRA Code:	D002
Meth Code:	R01 - Recycler
Quantity Tons:	0.688
Waste Quantity:	165
Quantity Unit:	G
Additional Code 1:	Not reported
Additional Code 2:	Not reported
Additional Code 3:	Not reported
Additional Code 4:	Not reported
Additional Code 5:	Not reported
Shipment Date:	19971110
Creation Date:	7/23/1998 0:00:00
Receipt Date:	19971112
Manifest ID:	96778644
Trans EPA ID:	CAD059240713

Map ID
Direction
Distance
Elevation

MAP FINDINGS

Site

Database(s)

EDR ID Number
EPA ID Number

VECTOR FABRICATION INC (Continued)

S113173834

Trans Name:	Not reported
Trans 2 EPA ID:	Not reported
Trans 2 Name:	Not reported
TSDf EPA ID:	AZD980735500
Trans Name:	Not reported
TSDf Alt EPA ID:	AZD980735500
TSDf Alt Name:	Not reported
Waste Code Description:	171 - Metal sludge (see 121
RCRA Code:	F006
Meth Code:	R01 - Recycler
Quantity Tons:	0.45
Waste Quantity:	900
Quantity Unit:	P
Additional Code 1:	Not reported
Additional Code 2:	Not reported
Additional Code 3:	Not reported
Additional Code 4:	Not reported
Additional Code 5:	Not reported
Shipment Date:	19971104
Creation Date:	7/23/1998 0:00:00
Receipt Date:	19971114
Manifest ID:	97233643
Trans EPA ID:	CAD095991253
Trans Name:	Not reported
Trans 2 EPA ID:	CAD076303254
Trans 2 Name:	Not reported
TSDf EPA ID:	CAD097030993
Trans Name:	Not reported
TSDf Alt EPA ID:	CAD097030993
TSDf Alt Name:	Not reported
Waste Code Description:	132 - Aqueous solution w/metals (< restricted levels and see waste code 121 for a list of metals
RCRA Code:	D002
Meth Code:	R01 - Recycler
Quantity Tons:	0.688
Waste Quantity:	165
Quantity Unit:	G
Additional Code 1:	Not reported
Additional Code 2:	Not reported
Additional Code 3:	Not reported
Additional Code 4:	Not reported
Additional Code 5:	Not reported
Shipment Date:	19971016
Creation Date:	7/23/1998 0:00:00
Receipt Date:	19971021
Manifest ID:	96830795
Trans EPA ID:	CAD095991253
Trans Name:	Not reported
Trans 2 EPA ID:	CAD076303254
Trans 2 Name:	Not reported
TSDf EPA ID:	CAD097030993
Trans Name:	Not reported
TSDf Alt EPA ID:	CAD097030993
TSDf Alt Name:	Not reported
Waste Code Description:	132 - Aqueous solution w/metals (< restricted levels and see waste

Map ID
Direction
Distance
Elevation

MAP FINDINGS

Site

Database(s)

EDR ID Number
EPA ID Number

VECTOR FABRICATION INC (Continued)

S113173834

RCRA Code:	code 121 for a list of metals
Meth Code:	D002
Quantity Tons:	R01 - Recycler
Waste Quantity:	1.1467
Quantity Unit:	275
Additional Code 1:	G
Additional Code 2:	Not reported
Additional Code 3:	Not reported
Additional Code 4:	Not reported
Additional Code 5:	Not reported
Shipment Date:	19971007
Creation Date:	7/23/1998 0:00:00
Receipt Date:	19971016
Manifest ID:	96759954
Trans EPA ID:	CAD063547996
Trans Name:	Not reported
Trans 2 EPA ID:	Not reported
Trans 2 Name:	Not reported
TSDf EPA ID:	AZD980735500
Trans Name:	Not reported
TSDf Alt EPA ID:	AZD980735500
TSDf Alt Name:	Not reported
Waste Code Description:	171 - Metal sludge (see 121
RCRA Code:	F006
Meth Code:	R01 - Recycler
Quantity Tons:	1.05
Waste Quantity:	2100
Quantity Unit:	P
Additional Code 1:	Not reported
Additional Code 2:	Not reported
Additional Code 3:	Not reported
Additional Code 4:	Not reported
Additional Code 5:	Not reported
Shipment Date:	19970930
Creation Date:	7/23/1998 0:00:00
Receipt Date:	19971014
Manifest ID:	96830663
Trans EPA ID:	CAD095991253
Trans Name:	Not reported
Trans 2 EPA ID:	CAD076303254
Trans 2 Name:	Not reported
TSDf EPA ID:	CAD097030993
Trans Name:	Not reported
TSDf Alt EPA ID:	CAD097030993
TSDf Alt Name:	Not reported
Waste Code Description:	132 - Aqueous solution w/metals (< restricted levels and see waste code 121 for a list of metals
RCRA Code:	D002
Meth Code:	R01 - Recycler
Quantity Tons:	0.688
Waste Quantity:	165
Quantity Unit:	G
Additional Code 1:	Not reported
Additional Code 2:	Not reported

Map ID
Direction
Distance
Elevation

MAP FINDINGS

Site

Database(s)

EDR ID Number
EPA ID Number

VECTOR FABRICATION INC (Continued)

S113173834

Additional Code 3: Not reported
Additional Code 4: Not reported
Additional Code 5: Not reported

Shipment Date: 19970911
Creation Date: 7/23/1998 0:00:00
Receipt Date: 19970912
Manifest ID: 96830480
Trans EPA ID: CAD095991253
Trans Name: Not reported
Trans 2 EPA ID: CAD076303254
Trans 2 Name: Not reported
TSDf EPA ID: CAD097030993
Trans Name: Not reported
TSDf Alt EPA ID: CAD097030993
TSDf Alt Name: Not reported
Waste Code Description: 132 - Aqueous solution w/metals (< restricted levels and see waste code 121 for a list of metals
RCRA Code: D002
Meth Code: R01 - Recycler
Quantity Tons: 0.4587
Waste Quantity: 110
Quantity Unit: G
Additional Code 1: Not reported
Additional Code 2: Not reported
Additional Code 3: Not reported
Additional Code 4: Not reported
Additional Code 5: Not reported

Additional Info:
Year: 2011
Gen EPA ID: CAR000017970

Shipment Date: 20110909
Creation Date: 10/22/2011 18:30:35
Receipt Date: 20110913
Manifest ID: 007526692JJK
Trans EPA ID: CAD010925576
Trans Name: UNIVAR USA INC
Trans 2 EPA ID: AZD982403586
Trans 2 Name: ENGLUND EQUIPMENT CO
TSDf EPA ID: CAD008302903
Trans Name: VEOLIA ES TECH SOLUTIONS-AZUSA
TSDf Alt EPA ID: Not reported
TSDf Alt Name: Not reported
Waste Code Description: 352 - Other organic solids
RCRA Code: F003
Meth Code: H141 - Storage, Bulking, And/Or Transfer Off Site--No Treatment/Reovery (H010-H129) Or (H131-H135)
Quantity Tons: 0.15
Waste Quantity: 300
Quantity Unit: P
Additional Code 1: D001
Additional Code 2: Not reported
Additional Code 3: Not reported
Additional Code 4: Not reported
Additional Code 5: Not reported

Map ID
Direction
Distance
Elevation

MAP FINDINGS

Site

Database(s)

EDR ID Number
EPA ID Number

VECTOR FABRICATION INC (Continued)

S113173834

Shipment Date: 20110909
Creation Date: 7/19/2012 22:00:14
Receipt Date: 20110916
Manifest ID: 007526694JJK
Trans EPA ID: CAD010925576
Trans Name: UNIVAR USA INC
Trans 2 EPA ID: AZD982403586
Trans 2 Name: ENGLUND EQUIPMENT CO
TSDf EPA ID: CAD097030993
Trans Name: SIEMENS INDUSTRY INC
TSDf Alt EPA ID: Not reported
TSDf Alt Name: Not reported
Waste Code Description: 181 - Other inorganic solid waste Organics
RCRA Code: F006
Meth Code: H141 - Storage, Bulking, And/Or Transfer Off Site--No Treatment/Reovery (H010-H129) Or (H131-H135)

Quantity Tons: 0.3
Waste Quantity: 600
Quantity Unit: P
Additional Code 1: D011
Additional Code 2: D008
Additional Code 3: Not reported
Additional Code 4: Not reported
Additional Code 5: Not reported

Shipment Date: 20110909
Creation Date: 7/19/2012 22:00:14
Receipt Date: 20110916
Manifest ID: 007526694JJK
Trans EPA ID: CAD010925576
Trans Name: UNIVAR USA INC
Trans 2 EPA ID: AZD982403586
Trans 2 Name: ENGLUND EQUIPMENT CO
TSDf EPA ID: CAD097030993
Trans Name: SIEMENS INDUSTRY INC
TSDf Alt EPA ID: Not reported
TSDf Alt Name: Not reported
Waste Code Description: 181 - Other inorganic solid waste Organics
RCRA Code: F006
Meth Code: H141 - Storage, Bulking, And/Or Transfer Off Site--No Treatment/Reovery (H010-H129) Or (H131-H135)

Quantity Tons: 0.5
Waste Quantity: 1000
Quantity Unit: P
Additional Code 1: D011
Additional Code 2: D008
Additional Code 3: Not reported
Additional Code 4: Not reported
Additional Code 5: Not reported

Shipment Date: 20110906
Creation Date: 10/22/2011 18:30:35
Receipt Date: 20110912
Manifest ID: 007514591JJK
Trans EPA ID: CAD010925576
Trans Name: UNIVAR USA INC
Trans 2 EPA ID: CAD008488025

Map ID
Direction
Distance
Elevation

MAP FINDINGS

Site

Database(s)

EDR ID Number
EPA ID Number

VECTOR FABRICATION INC (Continued)

S113173834

Trans 2 Name: PHIBRO-TECH
TSDf EPA ID: CAD008488025
Trans Name: PHIBRO-TECH INC
TSDf Alt EPA ID: Not reported
TSDf Alt Name: Not reported
Waste Code Description: 132 - Aqueous solution w/metals (< restricted levels and see waste code 121 for a list of metals
RCRA Code: D004
Meth Code: H010 - Metals Recovery Including Retoring,Smelting,Chemicals,Ect
Quantity Tons: 0.68805
Waste Quantity: 165
Quantity Unit: G
Additional Code 1: D002
Additional Code 2: Not reported
Additional Code 3: Not reported
Additional Code 4: Not reported
Additional Code 5: Not reported

Shipment Date: 20110613
Creation Date: 7/14/2011 18:30:34
Receipt Date: 20110615
Manifest ID: 007514590JJK
Trans EPA ID: CAD010925576
Trans Name: UNIVAR USA INC
Trans 2 EPA ID: CAD008488025
Trans 2 Name: PHIBRO-TECH
TSDf EPA ID: CAD008488025
Trans Name: PHIBRO-TECH INC
TSDf Alt EPA ID: Not reported
TSDf Alt Name: Not reported
Waste Code Description: 132 - Aqueous solution w/metals (< restricted levels and see waste code 121 for a list of metals
RCRA Code: D004
Meth Code: H010 - Metals Recovery Including Retoring,Smelting,Chemicals,Ect
Quantity Tons: 0.68805
Waste Quantity: 165
Quantity Unit: G
Additional Code 1: D002
Additional Code 2: Not reported
Additional Code 3: Not reported
Additional Code 4: Not reported
Additional Code 5: Not reported

Shipment Date: 20110314
Creation Date: 4/27/2011 18:30:52
Receipt Date: 20110318
Manifest ID: 006400871JJK
Trans EPA ID: CAD010925576
Trans Name: UNIVAR USA INC
Trans 2 EPA ID: CAD008488025
Trans 2 Name: PHIBRO-TECH
TSDf EPA ID: CAD008488025
Trans Name: PHIBRO-TECH INC
TSDf Alt EPA ID: Not reported
TSDf Alt Name: Not reported
Waste Code Description: 132 - Aqueous solution w/metals (< restricted levels and see waste code 121 for a list of metals

Map ID
Direction
Distance
Elevation

MAP FINDINGS

Site

Database(s)

EDR ID Number
EPA ID Number

VECTOR FABRICATION INC (Continued)

S113173834

RCRA Code: D007
Meth Code: H010 - Metals Recovery Including Retoring,Smelting,Chemicals,Ect
Quantity Tons: 0.68805
Waste Quantity: 165
Quantity Unit: G
Additional Code 1: D004
Additional Code 2: D002
Additional Code 3: Not reported
Additional Code 4: Not reported
Additional Code 5: Not reported

Additional Info:

Year: 2013
Gen EPA ID: CAR000017970

Shipment Date: 20130927
Creation Date: 12/4/2013 22:15:05
Receipt Date: 20131004
Manifest ID: 011227258JJK
Trans EPA ID: CAD010925576
Trans Name: UNIVAR USA INC
Trans 2 EPA ID: CAD000032870
Trans 2 Name: AMERICAN TRUCK LOGISTICS
TSDf EPA ID: CAD097030993
Trans Name: SIEMENS WATER TECHNOLOGIES LLC
TSDf Alt EPA ID: Not reported
TSDf Alt Name: Not reported
Waste Code Description: 181 - Other inorganic solid waste Organics
RCRA Code: F006
Meth Code: H141 - Storage, Bulking, And/Or Transfer Off Site--No Treatment/Reovery (H010-H129) Or (H131-H135)
Quantity Tons: 0.2
Waste Quantity: 400
Quantity Unit: P
Additional Code 1: D011
Additional Code 2: D008
Additional Code 3: Not reported
Additional Code 4: Not reported
Additional Code 5: Not reported

Shipment Date: 20130809
Creation Date: 9/22/2013 22:15:08
Receipt Date: 20130813
Manifest ID: 009865938JJK
Trans EPA ID: CAD010925576
Trans Name: UNIVAR USA INC
Trans 2 EPA ID: AZD982403586
Trans 2 Name: ENGLUND EQUIPMENT CO
TSDf EPA ID: CAD008302903
Trans Name: VEOLIA ES TECH SOLUTIONS-AZUSA
TSDf Alt EPA ID: Not reported
TSDf Alt Name: Not reported
Waste Code Description: 352 - Other organic solids
RCRA Code: F003
Meth Code: H141 - Storage, Bulking, And/Or Transfer Off Site--No Treatment/Reovery (H010-H129) Or (H131-H135)
Quantity Tons: 0.175

Map ID
Direction
Distance
Elevation

MAP FINDINGS

Site

Database(s)

EDR ID Number
EPA ID Number

VECTOR FABRICATION INC (Continued)

S113173834

Waste Quantity:	350
Quantity Unit:	P
Additional Code 1:	D001
Additional Code 2:	Not reported
Additional Code 3:	Not reported
Additional Code 4:	Not reported
Additional Code 5:	Not reported
Shipment Date:	20130619
Creation Date:	8/29/2013 22:15:07
Receipt Date:	20130624
Manifest ID:	007526691JJK
Trans EPA ID:	CAD010925576
Trans Name:	UNIVAR USA INC
Trans 2 EPA ID:	CAD000032870
Trans 2 Name:	AMERICAN TRUCK LOGISTICS
TSDf EPA ID:	CAD008488025
Trans Name:	PHIBRO-TECH INC
TSDf Alt EPA ID:	Not reported
TSDf Alt Name:	Not reported
Waste Code Description:	132 - Aqueous solution w/metals (< restricted levels and see waste code 121 for a list of metals
RCRA Code:	D004
Meth Code:	H010 - Metals Recovery Including Retoring,Smelting,Chemicals,Ect
Quantity Tons:	0.68805
Waste Quantity:	165
Quantity Unit:	G
Additional Code 1:	D002
Additional Code 2:	Not reported
Additional Code 3:	Not reported
Additional Code 4:	Not reported
Additional Code 5:	Not reported
Shipment Date:	20130206
Creation Date:	3/21/2013 22:15:06
Receipt Date:	20130211
Manifest ID:	007526308JJK
Trans EPA ID:	CAD010925576
Trans Name:	UNIVAR USA INC
Trans 2 EPA ID:	CAD008488025
Trans 2 Name:	PHIBRO-TECH
TSDf EPA ID:	CAD008488025
Trans Name:	PHIBRO-TECH INC
TSDf Alt EPA ID:	Not reported
TSDf Alt Name:	Not reported
Waste Code Description:	132 - Aqueous solution w/metals (< restricted levels and see waste code 121 for a list of metals
RCRA Code:	D004
Meth Code:	H010 - Metals Recovery Including Retoring,Smelting,Chemicals,Ect
Quantity Tons:	0.68805
Waste Quantity:	165
Quantity Unit:	G
Additional Code 1:	D002
Additional Code 2:	Not reported
Additional Code 3:	Not reported
Additional Code 4:	Not reported
Additional Code 5:	Not reported

Map ID
Direction
Distance
Elevation

MAP FINDINGS

Site

Database(s)

EDR ID Number
EPA ID Number

VECTOR FABRICATION INC (Continued)

S113173834

Additional Info:

Year: 2005
Gen EPA ID: CAR000017970

Shipment Date: 20051216
Creation Date: 3/22/2006 18:31:02
Receipt Date: 20051229
Manifest ID: 22482420
Trans EPA ID: CAD063547996
Trans Name: PHILIP TRANSPORTATION & REMEDIATION INC
Trans 2 EPA ID: UTR000007708
Trans 2 Name: SLT EXPRESSWAY INC
TSDf EPA ID: AZD980735500
Trans Name: WORLD RESOURCES COMPANY
TSDf Alt EPA ID: AZD980735500
TSDf Alt Name: Not reported
Waste Code Description: 171 - Metal sludge (see 121
RCRA Code: F006
Meth Code: R01 - Recycler
Quantity Tons: 0.4
Waste Quantity: 800
Quantity Unit: P
Additional Code 1: Not reported
Additional Code 2: Not reported
Additional Code 3: Not reported
Additional Code 4: Not reported
Additional Code 5: Not reported

Shipment Date: 20051215
Creation Date: 3/22/2006 18:30:36
Receipt Date: 20051219
Manifest ID: 24750576
Trans EPA ID: CAD010925576
Trans Name: UNIVAR USA INC
Trans 2 EPA ID: NJD986607380
Trans 2 Name: MXI MAUMEE EXPRESS INC
TSDf EPA ID: CAD008488025
Trans Name: PHIBRO-TECH INC
TSDf Alt EPA ID: CAD008488025
TSDf Alt Name: Not reported
Waste Code Description: 132 - Aqueous solution w/metals (< restricted levels and see waste
code 121 for a list of metals
RCRA Code: D002
Meth Code: R01 - Recycler
Quantity Tons: 0.417
Waste Quantity: 100
Quantity Unit: G
Additional Code 1: Not reported
Additional Code 2: Not reported
Additional Code 3: Not reported
Additional Code 4: Not reported
Additional Code 5: Not reported

Shipment Date: 20051207
Creation Date: 3/22/2006 18:30:36
Receipt Date: 20051214
Manifest ID: 24392762

Map ID
Direction
Distance
Elevation

MAP FINDINGS

Site

Database(s)

EDR ID Number
EPA ID Number

VECTOR FABRICATION INC (Continued)

S113173834

Trans EPA ID:	CAD010925576
Trans Name:	UNIVAR USA INC
Trans 2 EPA ID:	NJD986607380
Trans 2 Name:	MXI MAUMEE EXPRESS INC
TSDf EPA ID:	CAD008488025
Trans Name:	PHIBRO-TECH INC
TSDf Alt EPA ID:	CAD008488025
TSDf Alt Name:	Not reported
Waste Code Description:	132 - Aqueous solution w/metals (< restricted levels and see waste code 121 for a list of metals
RCRA Code:	D002
Meth Code:	R01 - Recycler
Quantity Tons:	0.4587
Waste Quantity:	110
Quantity Unit:	G
Additional Code 1:	Not reported
Additional Code 2:	Not reported
Additional Code 3:	Not reported
Additional Code 4:	Not reported
Additional Code 5:	Not reported
Shipment Date:	20051116
Creation Date:	1/3/2007 18:30:08
Receipt Date:	20051123
Manifest ID:	24392761
Trans EPA ID:	CAD010925576
Trans Name:	UNIVAR USA INC
Trans 2 EPA ID:	NJD986607380
Trans 2 Name:	MXI MAUMEE EXPRESS INC
TSDf EPA ID:	CAD008488025
Trans Name:	PHIBRO-TECH INC
TSDf Alt EPA ID:	CAD008488025
TSDf Alt Name:	Not reported
Waste Code Description:	132 - Aqueous solution w/metals (< restricted levels and see waste code 121 for a list of metals
RCRA Code:	D002
Meth Code:	R01 - Recycler
Quantity Tons:	0.4587
Waste Quantity:	110
Quantity Unit:	G
Additional Code 1:	Not reported
Additional Code 2:	Not reported
Additional Code 3:	Not reported
Additional Code 4:	Not reported
Additional Code 5:	Not reported
Shipment Date:	20051024
Creation Date:	3/14/2007 18:30:14
Receipt Date:	20051028
Manifest ID:	24392422
Trans EPA ID:	CAD010925576
Trans Name:	UNIVAR USA INC
Trans 2 EPA ID:	NJD986607380
Trans 2 Name:	MXI MAUMEE EXPRESS INC
TSDf EPA ID:	CAD008488025
Trans Name:	PHIBRO-TECH INC
TSDf Alt EPA ID:	CAD008488025

Map ID
Direction
Distance
Elevation

MAP FINDINGS

Site

Database(s)

EDR ID Number
EPA ID Number

VECTOR FABRICATION INC (Continued)

S113173834

TSDf Alt Name:	Not reported
Waste Code Description:	132 - Aqueous solution w/metals (< restricted levels and see waste code 121 for a list of metals
RCRA Code:	D002
Meth Code:	R01 - Recycler
Quantity Tons:	0.4587
Waste Quantity:	110
Quantity Unit:	G
Additional Code 1:	Not reported
Additional Code 2:	Not reported
Additional Code 3:	Not reported
Additional Code 4:	Not reported
Additional Code 5:	Not reported
Shipment Date:	20050928
Creation Date:	6/22/2006 18:31:22
Receipt Date:	20051006
Manifest ID:	20731891
Trans EPA ID:	CAD000970392
Trans Name:	ENVIRONMENTAL RECOVERY SERVICES INC
Trans 2 EPA ID:	Not reported
Trans 2 Name:	Not reported
TSDf EPA ID:	CAD028409091
Trans Name:	CROSBY & OVERTON
TSDf Alt EPA ID:	CAD028409019
TSDf Alt Name:	Not reported
Waste Code Description:	352 - Other organic solids
RCRA Code:	D001
Meth Code:	H01 - Transfer Station
Quantity Tons:	0.0625
Waste Quantity:	125
Quantity Unit:	P
Additional Code 1:	Not reported
Additional Code 2:	Not reported
Additional Code 3:	Not reported
Additional Code 4:	Not reported
Additional Code 5:	Not reported
Shipment Date:	20050928
Creation Date:	6/22/2006 18:31:22
Receipt Date:	20051006
Manifest ID:	20731891
Trans EPA ID:	CAD000970392
Trans Name:	ENVIRONMENTAL RECOVERY SERVICES INC
Trans 2 EPA ID:	Not reported
Trans 2 Name:	Not reported
TSDf EPA ID:	CAD028409091
Trans Name:	CROSBY & OVERTON
TSDf Alt EPA ID:	CAD028409019
TSDf Alt Name:	Not reported
Waste Code Description:	343 - Unspecified organic liquid mixture
RCRA Code:	D001
Meth Code:	H01 - Transfer Station
Quantity Tons:	0.187
Waste Quantity:	55
Quantity Unit:	G
Additional Code 1:	Not reported

Map ID
Direction
Distance
Elevation

MAP FINDINGS

Site

Database(s)

EDR ID Number
EPA ID Number

VECTOR FABRICATION INC (Continued)

S113173834

Additional Code 2:	Not reported
Additional Code 3:	Not reported
Additional Code 4:	Not reported
Additional Code 5:	Not reported
Shipment Date:	20050928
Creation Date:	6/22/2006 18:31:22
Receipt Date:	20051006
Manifest ID:	20731891
Trans EPA ID:	CAD000970392
Trans Name:	ENVIRONMENTAL RECOVERY SERVICES INC
Trans 2 EPA ID:	Not reported
Trans 2 Name:	Not reported
TSDf EPA ID:	CAD028409091
Trans Name:	CROSBY & OVERTON
TSDf Alt EPA ID:	CAD028409019
TSDf Alt Name:	Not reported
Waste Code Description:	181 - Other inorganic solid waste Organics
RCRA Code:	D008
Meth Code:	H01 - Transfer Station
Quantity Tons:	0.0875
Waste Quantity:	175
Quantity Unit:	P
Additional Code 1:	Not reported
Additional Code 2:	Not reported
Additional Code 3:	Not reported
Additional Code 4:	Not reported
Additional Code 5:	Not reported
Shipment Date:	20050928
Creation Date:	8/23/2006 18:35:03
Receipt Date:	20051005
Manifest ID:	24392421
Trans EPA ID:	CAD010925576
Trans Name:	UNIVAR USA INC
Trans 2 EPA ID:	NJD986607380
Trans 2 Name:	MXI MAUMEE EXPRESS INC
TSDf EPA ID:	CAD008488025
Trans Name:	PHIBRO-TECH INC
TSDf Alt EPA ID:	CAD008488025
TSDf Alt Name:	Not reported
Waste Code Description:	132 - Aqueous solution w/metals (< restricted levels and see waste code 121 for a list of metals
RCRA Code:	D002
Meth Code:	R01 - Recycler
Quantity Tons:	0.4587
Waste Quantity:	110
Quantity Unit:	G
Additional Code 1:	Not reported
Additional Code 2:	Not reported
Additional Code 3:	Not reported
Additional Code 4:	Not reported
Additional Code 5:	Not reported
Shipment Date:	20050922
Creation Date:	1/17/2006 18:31:26
Receipt Date:	20050928

Map ID
Direction
Distance
Elevation

MAP FINDINGS

Site

Database(s)

EDR ID Number
EPA ID Number

VECTOR FABRICATION INC (Continued)

S113173834

Manifest ID: 24388296
Trans EPA ID: CAD010925576
Trans Name: UNIVAR USA INC
Trans 2 EPA ID: NJD986607380
Trans 2 Name: MXI MAUMEE EXPRESS INC
TSDf EPA ID: CAD008488025
Trans Name: PHIBRO-TECH INC
TSDf Alt EPA ID: CAD008488025
TSDf Alt Name: Not reported
Waste Code Description: 132 - Aqueous solution w/metals (< restricted levels and see waste code 121 for a list of metals

RCRA Code: D002
Meth Code: R01 - Recycler
Quantity Tons: 0.417
Waste Quantity: 100
Quantity Unit: G
Additional Code 1: Not reported
Additional Code 2: Not reported
Additional Code 3: Not reported
Additional Code 4: Not reported
Additional Code 5: Not reported

Additional Info:

Year: 2006
Gen EPA ID: CAR000017970

Shipment Date: 20061204
Creation Date: 3/30/2007 13:34:03
Receipt Date: 20061206
Manifest ID: 000973131JJK
Trans EPA ID: CAD010925576
Trans Name: UNIVAR USA INC
Trans 2 EPA ID: NJD986607380
Trans 2 Name: MXI MAUMEE EXPRESS INC
TSDf EPA ID: CAD008488025
Trans Name: PHIBRO-TECH INC
TSDf Alt EPA ID: Not reported
TSDf Alt Name: Not reported
Waste Code Description: 132 - Aqueous solution w/metals (< restricted levels and see waste code 121 for a list of metals

RCRA Code: D008
Meth Code: H010 - Metals Recovery Including Retoring,Smelting,Chemicals,Ect
Quantity Tons: 0.9174
Waste Quantity: 220
Quantity Unit: G
Additional Code 1: D007
Additional Code 2: D004
Additional Code 3: D002
Additional Code 4: Not reported
Additional Code 5: Not reported

Shipment Date: 20061128
Creation Date: 9/20/2007 18:30:23
Receipt Date: 20061205
Manifest ID: 001708704JJK
Trans EPA ID: CAD059240713
Trans Name: MC NOTTINGHAM CO OF SO CAL

Map ID
Direction
Distance
Elevation

MAP FINDINGS

Site

Database(s)

EDR ID Number
EPA ID Number

VECTOR FABRICATION INC (Continued)

S113173834

Trans 2 EPA ID:	Not reported
Trans 2 Name:	Not reported
TSDf EPA ID:	AZD980735500
Trans Name:	WORLD RESOURCES COMPANY
TSDf Alt EPA ID:	Not reported
TSDf Alt Name:	Not reported
Waste Code Description:	- Not reported
RCRA Code:	F006
Meth Code:	H129 - Other Treatment
Quantity Tons:	0.45
Waste Quantity:	900
Quantity Unit:	P
Additional Code 1:	Not reported
Additional Code 2:	Not reported
Additional Code 3:	Not reported
Additional Code 4:	Not reported
Additional Code 5:	Not reported
Shipment Date:	20061107
Creation Date:	3/30/2007 13:32:20
Receipt Date:	20061110
Manifest ID:	000973132JJK
Trans EPA ID:	CAD010925576
Trans Name:	UNIVAR USA INC
Trans 2 EPA ID:	NJD986607380
Trans 2 Name:	MXI MAUMEE EXPRESS INC
TSDf EPA ID:	CAD008488025
Trans Name:	PHIBRO-TECH INC
TSDf Alt EPA ID:	Not reported
TSDf Alt Name:	Not reported
Waste Code Description:	132 - Aqueous solution w/metals (< restricted levels and see waste code 121 for a list of metals
RCRA Code:	D008
Meth Code:	H010 - Metals Recovery Including Retoring,Smelting,Chemicals,Ect
Quantity Tons:	0.9174
Waste Quantity:	220
Quantity Unit:	G
Additional Code 1:	D007
Additional Code 2:	D004
Additional Code 3:	D002
Additional Code 4:	Not reported
Additional Code 5:	Not reported
Shipment Date:	20061011
Creation Date:	4/19/2007 18:30:43
Receipt Date:	20061013
Manifest ID:	000973133JJK
Trans EPA ID:	CAD010925576
Trans Name:	UNIVAR USA INC
Trans 2 EPA ID:	NJD986607380
Trans 2 Name:	MXI MAUMEE EXPRESS INC
TSDf EPA ID:	CAD008488025
Trans Name:	PHIBRO-TECH INC
TSDf Alt EPA ID:	Not reported
TSDf Alt Name:	Not reported
Waste Code Description:	- Not reported
RCRA Code:	D008

Map ID
Direction
Distance
Elevation

MAP FINDINGS

Site

Database(s)

EDR ID Number
EPA ID Number

VECTOR FABRICATION INC (Continued)

S113173834

Meth Code: H010 - Metals Recovery Including Retoring,Smelting,Chemicals,Ect
Quantity Tons: 0.9174
Waste Quantity: 220
Quantity Unit: G
Additional Code 1: D007
Additional Code 2: D004
Additional Code 3: D002
Additional Code 4: Not reported
Additional Code 5: Not reported

Shipment Date: 20060908
Creation Date: 3/30/2007 13:31:11
Receipt Date: 20060912
Manifest ID: 000978762JJK
Trans EPA ID: CAD010925576
Trans Name: UNIVAR USA INC
Trans 2 EPA ID: NJD986607380
Trans 2 Name: MXI MAUMEE EXPRESS INC
TSDf EPA ID: CAD008488025
Trans Name: PHIBRO-TECH INC
TSDf Alt EPA ID: Not reported
TSDf Alt Name: Not reported
Waste Code Description: 132 - Aqueous solution w/metals (< restricted levels and see waste code 121 for a list of metals

RCRA Code: D008
Meth Code: H010 - Metals Recovery Including Retoring,Smelting,Chemicals,Ect
Quantity Tons: 0.9174
Waste Quantity: 220
Quantity Unit: G
Additional Code 1: D007
Additional Code 2: D004
Additional Code 3: D002
Additional Code 4: Not reported
Additional Code 5: Not reported

Shipment Date: 20060816
Creation Date: 10/5/2006 18:30:24
Receipt Date: 20060818
Manifest ID: 25158767
Trans EPA ID: CAD010925576
Trans Name: UNIVAR USA INC
Trans 2 EPA ID: NJD986607380
Trans 2 Name: MXI MAUMEE EXPRESS INC
TSDf EPA ID: CAD008488025
Trans Name: PHIBRO TECH INC
TSDf Alt EPA ID: CAD008488025
TSDf Alt Name: Not reported
Waste Code Description: 132 - Aqueous solution w/metals (< restricted levels and see waste code 121 for a list of metals

RCRA Code: D002
Meth Code: R01 - Recycler
Quantity Tons: 0.9174
Waste Quantity: 220
Quantity Unit: G
Additional Code 1: Not reported
Additional Code 2: Not reported
Additional Code 3: Not reported

Map ID
Direction
Distance
Elevation

MAP FINDINGS

Site

Database(s)

EDR ID Number
EPA ID Number

VECTOR FABRICATION INC (Continued)

S113173834

Additional Code 4:	Not reported
Additional Code 5:	Not reported
Shipment Date:	20060725
Creation Date:	10/25/2006 18:31:09
Receipt Date:	20060801
Manifest ID:	24485558
Trans EPA ID:	CAD059240713
Trans Name:	MC NOTTINGHAM CO OF SO CAL
Trans 2 EPA ID:	Not reported
Trans 2 Name:	Not reported
TSDf EPA ID:	AZD980735500
Trans Name:	WORLD RESOURCES COMPANY
TSDf Alt EPA ID:	AZD980735500
TSDf Alt Name:	Not reported
Waste Code Description:	171 - Metal sludge (see 121
RCRA Code:	F006
Meth Code:	R01 - Recycler
Quantity Tons:	0.6
Waste Quantity:	1200
Quantity Unit:	P
Additional Code 1:	Not reported
Additional Code 2:	Not reported
Additional Code 3:	Not reported
Additional Code 4:	Not reported
Additional Code 5:	Not reported
Shipment Date:	20060718
Creation Date:	9/17/2006 18:32:06
Receipt Date:	20060721
Manifest ID:	25158286
Trans EPA ID:	CAD010925576
Trans Name:	UNIVAR USA INC
Trans 2 EPA ID:	NJD986607380
Trans 2 Name:	MXI MAUMEE EXPRESS INC
TSDf EPA ID:	CAD008488025
Trans Name:	PHIBRO TECH INC
TSDf Alt EPA ID:	CAD008488025
TSDf Alt Name:	Not reported
Waste Code Description:	132 - Aqueous solution w/metals (< restricted levels and see waste code 121 for a list of metals
RCRA Code:	D002
Meth Code:	R01 - Recycler
Quantity Tons:	0.9174
Waste Quantity:	220
Quantity Unit:	G
Additional Code 1:	Not reported
Additional Code 2:	Not reported
Additional Code 3:	Not reported
Additional Code 4:	Not reported
Additional Code 5:	Not reported
Shipment Date:	20060626
Creation Date:	9/14/2006 18:31:14
Receipt Date:	20060630
Manifest ID:	25158287
Trans EPA ID:	CAD010925576

Map ID
Direction
Distance
Elevation

MAP FINDINGS

Site

Database(s)

EDR ID Number
EPA ID Number

VECTOR FABRICATION INC (Continued)

S113173834

Trans Name: UNIVAR USA INC
Trans 2 EPA ID: NJD986607380
Trans 2 Name: MXI MAUMEE EXPRESS INC
TSDf EPA ID: CAD008488025
Trans Name: PHIBRO TECH INC
TSDf Alt EPA ID: CAD008488025
TSDf Alt Name: Not reported
Waste Code Description: 132 - Aqueous solution w/metals (< restricted levels and see waste code 121 for a list of metals
RCRA Code: D002
Meth Code: R01 - Recycler
Quantity Tons: 0.9174
Waste Quantity: 220
Quantity Unit: G
Additional Code 1: Not reported
Additional Code 2: Not reported
Additional Code 3: Not reported
Additional Code 4: Not reported
Additional Code 5: Not reported
Shipment Date: 20060606
Creation Date: 8/24/2006 18:33:29
Receipt Date: 20060608
Manifest ID: 20731906
Trans EPA ID: CA0000970392
Trans Name: ENVIRONMENTAL RECOVERY SERVICES INC
Trans 2 EPA ID: Not reported
Trans 2 Name: Not reported
TSDf EPA ID: CAD028409019
Trans Name: CROSBY OVERTON
TSDf Alt EPA ID: CAD028409019
TSDf Alt Name: Not reported
Waste Code Description: 181 - Other inorganic solid waste Organics
RCRA Code: D008
Meth Code: H01 - Transfer Station
Quantity Tons: 0.075
Waste Quantity: 150
Quantity Unit: P
Additional Code 1: Not reported
Additional Code 2: Not reported
Additional Code 3: Not reported
Additional Code 4: Not reported
Additional Code 5: Not reported

CERS:
Name: VECTOR FABRICATION INC
Address: 1629 WATSON CT
City,State,Zip: MILPITAS, CA 95035
Site ID: 405370
CERS ID: 10346836
CERS Description: Chemical Storage Facilities

Violations:
Site ID: 405370
Site Name: VECTOR FABRICATION INC
Violation Date: 03-15-2018
Citation: HSC 6.95 Multiple - California Health and Safety Code, Chapter 6.95,

Map ID
Direction
Distance
Elevation

MAP FINDINGS

Site

Database(s)

EDR ID Number
EPA ID Number

VECTOR FABRICATION INC (Continued)

S113173834

Violation Description: Section(s) Multiple
Business Plan Program - Abandonment/Illegal Disposal/Unauthorized
Treatment - General
Violation Notes: Returned to compliance on 02/07/2019.
Violation Division: Milpitas City Fire Department
Violation Program: HMRRP
Violation Source: CERS

Site ID: 405370
Site Name: VECTOR FABRICATION INC
Violation Date: 02-17-2017
Citation: HSC 6.95 25505(a)(4) - California Health and Safety Code, Chapter
6.95, Section(s) 25505(a)(4)
Violation Description: Failure to provide initial and annual training to all employees in
safety procedures in the event of a release or threatened release of a
hazardous material or failure to document and maintain training
records for a minimum of three years.

Violation Notes: Returned to compliance on 03/31/2017.
Violation Division: Milpitas City Fire Department
Violation Program: HMRRP
Violation Source: CERS

Site ID: 405370
Site Name: VECTOR FABRICATION INC
Violation Date: 11-16-2016
Citation: HSC 6.95 25507 - California Health and Safety Code, Chapter 6.95,
Section(s) 25507
Violation Description: Failure to adequately establish and implement a business plan when
storing/handling a hazardous material at or above reportable
quantities.

Violation Notes: Not reported
Violation Division: Milpitas City Fire Department
Violation Program: HMRRP
Violation Source: CERS

Site ID: 405370
Site Name: VECTOR FABRICATION INC
Violation Date: 03-15-2018
Citation: HSC 6.95 25508(a)(1) - California Health and Safety Code, Chapter
6.95, Section(s) 25508(a)(1)
Violation Description: Failure to annually review and electronically certify that the
business plan is complete and accurate on or before the annual due
date.

Violation Notes: Returned to compliance on 01/29/2019.
Violation Division: Milpitas City Fire Department
Violation Program: HMRRP
Violation Source: CERS

Site ID: 405370
Site Name: VECTOR FABRICATION INC
Violation Date: 03-15-2018
Citation: HSC 6.95 25505(a)(4) - California Health and Safety Code, Chapter
6.95, Section(s) 25505(a)(4)
Violation Description: Failure to provide initial and annual training to all employees in
safety procedures in the event of a release or threatened release of a
hazardous material or failure to document and maintain training
records for a minimum of three years.

Map ID
Direction
Distance
Elevation

MAP FINDINGS

Site

Database(s)

EDR ID Number
EPA ID Number

VECTOR FABRICATION INC (Continued)

S113173834

Violation Notes: Returned to compliance on 01/25/2019.
Violation Division: Milpitas City Fire Department
Violation Program: HMRRP
Violation Source: CERS

Site ID: 405370
Site Name: VECTOR FABRICATION INC
Violation Date: 02-24-2015
Citation: 22 CCR 12 66262.40(a) - California Code of Regulations, Title 22, Chapter 12, Section(s) 66262.40(a)
Violation Description: Failure to maintain uniform hazardous waste manifest, consolidated manifest, or bills of lading copies for three years.
Violation Notes: Returned to compliance on 03/05/2015. Facility failed to retain the following TSDF signed manifests: 007526308JJK shipped 2-06-2013 007526691JJK shipped 6-19-2013 009865938JJK shipped 8-09-2013 011227258JJK shipped 9-27-2013 011227769JJK shipped 1-28-2014 011227770JJK shipped 6-03-2014
Violation Division: Santa Clara County Environmental Health
Violation Program: HWLQG
Violation Source: CERS

Site ID: 405370
Site Name: VECTOR FABRICATION INC
Violation Date: 03-15-2018
Citation: HSC 6.95 25508(a)(1) - California Health and Safety Code, Chapter 6.95, Section(s) 25508(a)(1)
Violation Description: Failure to annually review and electronically certify that the business plan is complete and accurate on or before the annual due date.
Violation Notes: Not reported
Violation Division: Milpitas City Fire Department
Violation Program: HMRRP
Violation Source: CERS

Site ID: 405370
Site Name: VECTOR FABRICATION INC
Violation Date: 11-16-2016
Citation: HSC 6.95 25505(a)(4) - California Health and Safety Code, Chapter 6.95, Section(s) 25505(a)(4)
Violation Description: Failure to provide initial and annual training to all employees in safety procedures in the event of a release or threatened release of a hazardous material or failure to document and maintain training records for a minimum of three years.
Violation Notes: Not reported
Violation Division: Milpitas City Fire Department
Violation Program: HMRRP
Violation Source: CERS

Site ID: 405370
Site Name: VECTOR FABRICATION INC
Violation Date: 09-21-2015
Citation: HSC 6.95 25505(a)(4) - California Health and Safety Code, Chapter 6.95, Section(s) 25505(a)(4)
Violation Description: Failure to provide initial and annual training to all employees in safety procedures in the event of a release or threatened release of a hazardous material or failure to document and maintain training records for a minimum of three years.

Map ID
Direction
Distance
Elevation

MAP FINDINGS

Site

Database(s)

EDR ID Number
EPA ID Number

VECTOR FABRICATION INC (Continued)

S113173834

Violation Notes: Not reported
Violation Division: Milpitas City Fire Department
Violation Program: HMRRP
Violation Source: CERS

Site ID: 405370
Site Name: VECTOR FABRICATION INC
Violation Date: 01-13-2014
Citation: HSC 6.95 25503.5(a) - California Health and Safety Code, Chapter 6.95, Section(s) 25503.5(a)
Violation Description: Owner/Operator failed to establish and implement a Hazardous Materials Business Plan when storing hazardous materials at or above the thresholds quantities of 55 gallons/500 lbs/200 cubic feet.

Violation Notes: Returned to compliance on 03/05/2014.
Violation Division: Milpitas City Fire Department
Violation Program: HMRRP
Violation Source: CERS

Site ID: 405370
Site Name: VECTOR FABRICATION INC
Violation Date: 03-15-2018
Citation: HSC 6.95 25507 - California Health and Safety Code, Chapter 6.95, Section(s) 25507
Violation Description: Failure to adequately establish and implement a business plan when storing/handling a hazardous material at or above reportable quantities.

Violation Notes: Not reported
Violation Division: Milpitas City Fire Department
Violation Program: HMRRP
Violation Source: CERS

Site ID: 405370
Site Name: VECTOR FABRICATION INC
Violation Date: 02-24-2015
Citation: 22 CCR 45 67450.2(c)(10) - California Code of Regulations, Title 22, Chapter 45, Section(s) 67450.2(c)(10)
Violation Description: Failure of the generator to prepare, maintain, and submit to CUPA an annual report containing the following information: (A) The serial number(s) of the FTU(s) involved in treatment; (B) The physical and mailing address of the business entity which owns or operates the FTU(s); (C) The name, title and telephone number of each FTU contact person; (D) The name and address or legal description of the facility; (E) The facility identification number; (F) The number of days each FTU was operated; (G) The quantity of hazardous waste(s) treated by each FTU; (H) The composition and hazardous characteristics of the influent hazardous waste(s); (I) The treatment method(s) used for each hazardous waste treated by each FTU; (J) The quantity, composition and hazardous characteristic(s) of any treatment effluent or residual discharged from each FTU to a POTW, if applicable; and (K) The quantity, composition, hazardous characteristic(s) and disposition of any FTU treatment effluent or residual that was not discharged to a POTW, if applicable.

Violation Notes: Returned to compliance on 03/05/2015. Submit an amendment to the waste and treatment process combinations on CERS. Facility currently identifies section 6 (special waste) for "drying water". Facility is not treating a special waste and should identify section 4 instead "Physical processes which change only the physical properties of the

Map ID
Direction
Distance
Elevation

MAP FINDINGS

Site

Database(s)

EDR ID Number
EPA ID Number

VECTOR FABRICATION INC (Continued)

S113173834

waste such as grinding, shredding, crushing or compacting"
Additionally, since facility is not treating any hazardous waste at
the moment, amend the monthly treatment amounts from 3800 gal/mo to 0
gal/mo. Once operations begin again, readjust the number accordingly.

Violation Division: Santa Clara County Environmental Health
Violation Program: PBR
Violation Source: CERS

Site ID: 405370
Site Name: VECTOR FABRICATION INC
Violation Date: 08-28-2013
Citation: HSC 6.95 Multiple - California Health and Safety Code, Chapter 6.95,
Section(s) Multiple
Violation Description: Business Plan Program - Administration/Documentation - General
Violation Notes: Returned to compliance on 03/05/2014.
Violation Division: Milpitas City Fire Department
Violation Program: HMRRP
Violation Source: CERS

Site ID: 405370
Site Name: VECTOR FABRICATION INC
Violation Date: 03-05-2014
Citation: HSC 6.95 25503.5(a) - California Health and Safety Code, Chapter 6.95,
Section(s) 25503.5(a)
Violation Description: Owner/Operator failed to establish and implement a Hazardous Materials
Business Plan when storing hazardous materials at or above the
thresholds quantities of 55 gallons/500 lbs/200 cubic feet.
Violation Notes: Returned to compliance on 03/05/2014.
Violation Division: Milpitas City Fire Department
Violation Program: HMRRP
Violation Source: CERS

Site ID: 405370
Site Name: VECTOR FABRICATION INC
Violation Date: 09-21-2015
Citation: HSC 6.95 25508.2 - California Health and Safety Code, Chapter 6.95,
Section(s) 25508.2
Violation Description: Failure to annually review and electronically certify that the
business plan is complete, accurate, and up-to-date.
Violation Notes: Not reported
Violation Division: Milpitas City Fire Department
Violation Program: HMRRP
Violation Source: CERS

Site ID: 405370
Site Name: VECTOR FABRICATION INC
Violation Date: 02-22-2018
Citation: 22 CCR 45 67450.13(a)(2) - California Code of Regulations, Title 22,
Chapter 45, Section(s) 67450.13(a)(2)
Violation Description: Failure to adjust Closure Costs for inflation / deflation by March 1st
Violation Notes: Returned to compliance on 03/02/2018. Most recent closure cost
estimate was from 1-1-17. Annually adjust this number for the cost of
inflation. NOTE: Closure cost estimate indicates value of existing
equipment to be \$500,000. Provide supporting documentation to this
estimate.
Violation Division: Santa Clara County Environmental Health
Violation Program: PBR

Map ID
Direction
Distance
Elevation

MAP FINDINGS

Site

Database(s)

EDR ID Number
EPA ID Number

VECTOR FABRICATION INC (Continued)

S113173834

Violation Source: CERS

Site ID: 405370
Site Name: VECTOR FABRICATION INC
Violation Date: 03-15-2018
Citation: 40 CFR 1 262.34(d)(5)(iii) - U.S. Code of Federal Regulations, Title 40, Chapter 1, Section(s) 262.34(d)(5)(iii)
Violation Description: Failure to ensure that all employees are thoroughly familiar with proper waste handling and emergency procedures, relevant to their responsibilities during normal facility operations and emergencies.
Violation Notes: Returned to compliance on 03/27/2018. Employees are not sufficiently trained on managing hazardous waste as evident by illegal disposal.
Violation Division: Santa Clara County Environmental Health
Violation Program: PBR
Violation Source: CERS

Site ID: 405370
Site Name: VECTOR FABRICATION INC
Violation Date: 09-21-2015
Citation: HSC 6.95 25507 - California Health and Safety Code, Chapter 6.95, Section(s) 25507
Violation Description: Failure to adequately establish and implement a business plan when storing/handling a hazardous material at or above reportable quantities.
Violation Notes: Not reported
Violation Division: Milpitas City Fire Department
Violation Program: HMRRP
Violation Source: CERS

Site ID: 405370
Site Name: VECTOR FABRICATION INC
Violation Date: 02-17-2017
Citation: HSC 6.95 25508.1(a)-(f) - California Health and Safety Code, Chapter 6.95, Section(s) 25508.1(a)-(f)
Violation Description: Failure to electronically update business plan within 30 days of any one of the following events: A 100 percent or more increase in the quantity of a previously disclosed material. Any handling of a previously undisclosed hazardous materials at or above reportable quantities. A change of business address, business ownership, or business name. A substantial change in the handler's operations that requires modification to any portion of the business plan.
Violation Notes: Not reported
Violation Division: Milpitas City Fire Department
Violation Program: HMRRP
Violation Source: CERS

Site ID: 405370
Site Name: VECTOR FABRICATION INC
Violation Date: 03-15-2018
Citation: HSC 6.5 25189.5(a),25201(a) - California Health and Safety Code, Chapter 6.5, Section(s) 25189.5(a),25201(a)
Violation Description: Failure to dispose of hazardous waste at a facility which has a permit from DTSC or disposing of hazardous waste at any point which is not authorized according to HSC 6.5.
Violation Notes: Returned to compliance on 03/27/2018. Per photographs provided by Milpitas Fire Department inspector Valerian Catunao, it is evident that the following items have been illegally disposed of: Spent

Map ID
Direction
Distance
Elevation

MAP FINDINGS

Site

Database(s)

EDR ID Number
EPA ID Number

VECTOR FABRICATION INC (Continued)

S113173834

fluorescent lamp containing mercury Copper filter cake/contaminated PPE (approximately 1-2 handfuls) Items were placed in dumpster by an unexperienced/untrained worker who was attempting to clean up the plating area. Items have been removed and employee stopped from performing any similar work that could result in illegal disposal.

Violation Division: Santa Clara County Environmental Health
Violation Program: PBR
Violation Source: CERS

Site ID: 405370
Site Name: VECTOR FABRICATION INC
Violation Date: 03-15-2018
Citation: HSC 6.95 25507 - California Health and Safety Code, Chapter 6.95, Section(s) 25507

Violation Description: Failure to adequately establish and implement a business plan when storing/handling a hazardous material at or above reportable quantities.

Violation Notes: Returned to compliance on 01/25/2019.
Violation Division: Milpitas City Fire Department
Violation Program: HMRRP
Violation Source: CERS

Site ID: 405370
Site Name: VECTOR FABRICATION INC
Violation Date: 11-16-2016
Citation: HSC 6.95 25508.1(a)-(f) - California Health and Safety Code, Chapter 6.95, Section(s) 25508.1(a)-(f)

Violation Description: Failure to electronically update business plan within 30 days of any one of the following events: A 100 percent or more increase in the quantity of a previously disclosed material. Any handling of a previously undisclosed hazardous materials at or above reportable quantities. A change of business address, business ownership, or business name. A substantial change in the handler's operations that requires modification to any portion of the business plan.

Violation Notes: Not reported
Violation Division: Milpitas City Fire Department
Violation Program: HMRRP
Violation Source: CERS

Site ID: 405370
Site Name: VECTOR FABRICATION INC
Violation Date: 03-15-2018
Citation: HSC 6.95 Multiple - California Health and Safety Code, Chapter 6.95, Section(s) Multiple

Violation Description: Business Plan Program - Abandonment/Illegal Disposal/Unauthorized Treatment - General

Violation Notes: Not reported
Violation Division: Milpitas City Fire Department
Violation Program: HMRRP
Violation Source: CERS

Site ID: 405370
Site Name: VECTOR FABRICATION INC
Violation Date: 02-22-2018
Citation: 22 CCR 45 67450.3(c)(2) - California Code of Regulations, Title 22, Chapter 45, Section(s) 67450.3(c)(2)

Violation Description: Failure to submit to the CUPA an amended notification within 30 days

Map ID
Direction
Distance
Elevation

MAP FINDINGS

Site

Database(s)

EDR ID Number
EPA ID Number

VECTOR FABRICATION INC (Continued)

S113173834

Violation Notes: of any change in operation which necessitates modifying any of the information submitted in the most recent notification.
Returned to compliance on 03/02/2018. Most recent notification was submitted on 4-25-17. Incorrect areas include but are not limited to: Basis for not needing a permit - remove c (elementary neutralization) and d (totally enclosed treatment facility). Treatment unit details and processes - fail to include ion exchange as a treatment method. Residual Management - no discussion of how hazardous filter cake is managed.

Violation Division: Santa Clara County Environmental Health
Violation Program: PBR
Violation Source: CERS

Site ID: 405370
Site Name: VECTOR FABRICATION INC
Violation Date: 03-15-2018
Citation: HSC 6.95 25505(a)(4) - California Health and Safety Code, Chapter 6.95, Section(s) 25505(a)(4)

Violation Description: Failure to provide initial and annual training to all employees in safety procedures in the event of a release or threatened release of a hazardous material or failure to document and maintain training records for a minimum of three years.

Violation Notes: Not reported
Violation Division: Milpitas City Fire Department
Violation Program: HMRRP
Violation Source: CERS

Evaluation:
Eval General Type: Compliance Evaluation Inspection
Eval Date: 02-24-2015
Violations Found: Yes
Eval Type: Routine done by local agency
Eval Notes: Facility is not currently generating hazardous waste and production portions of facility are shut down (since spring 2013). No plating is occurring.

Eval Division: Santa Clara County Environmental Health
Eval Program: HWLQG
Eval Source: CERS

Eval General Type: Compliance Evaluation Inspection
Eval Date: 02-24-2015
Violations Found: Yes
Eval Type: Routine done by local agency
Eval Notes: Facility is not currently generating hazardous waste and production portions of facility are shut down (since Spring 2013). No plating is occurring. Reviewed the following paperwork associated with the hazardous waste treatment system: Written Inspection Schedule & Log Waste Treatment Log Notification Resubmittal Waste Analysis Plan Closure Plan Waste Treatment System Tank Assessments

Eval Division: Santa Clara County Environmental Health
Eval Program: PBR
Eval Source: CERS

Eval General Type: Other/Unknown
Eval Date: 03-05-2014
Violations Found: Yes
Eval Type: Other, not routine, done by local agency

Map ID
Direction
Distance
Elevation

MAP FINDINGS

Site

Database(s)

EDR ID Number
EPA ID Number

VECTOR FABRICATION INC (Continued)

S113173834

Eval Notes: Inspection is a follow up to the routine inspection dated 08/28/2013.
All violations observed during that inspection were not corrected.

Eval Division: Milpitas City Fire Department
Eval Program: HMRRP
Eval Source: CERS

Eval General Type: Compliance Evaluation Inspection
Eval Date: 03-15-2018
Violations Found: Yes
Eval Type: Routine done by local agency
Eval Notes: Not reported
Eval Division: Milpitas City Fire Department
Eval Program: HMRRP
Eval Source: CERS

Eval General Type: Compliance Evaluation Inspection
Eval Date: 03-15-2018
Violations Found: Yes
Eval Type: Routine done by local agency
Eval Notes: Annual Facility Review --
Eval Division: Milpitas City Fire Department
Eval Program: HMRRP
Eval Source: CERS

Eval General Type: Other/Unknown
Eval Date: 03-15-2018
Violations Found: Yes
Eval Type: Other, not routine, done by local agency
Eval Notes: Complaint received today, 3-15-18 from the Milpitas Fire Department with concerns of illegal disposal in municipal trash dumpster. Arrived on-site around 4:40pm PST and observed that the items have been removed from the trash and brought indoors. Fluorescent lamp remains outdoors but has been removed from the dumpster and is now sitting on a shelf.

Eval Division: Santa Clara County Environmental Health
Eval Program: PBR
Eval Source: CERS

Eval General Type: Other/Unknown
Eval Date: 04-05-2016
Violations Found: No
Eval Type: Other, not routine, done by local agency
Eval Notes: Inspection is a follow up to the routine inspection dated 09/21/2015.
All violations observed during that inspection were corrected.

Eval Division: Milpitas City Fire Department
Eval Program: HMRRP
Eval Source: CERS

Eval General Type: Other/Unknown
Eval Date: 04-28-2014
Violations Found: No
Eval Type: Other, not routine, done by local agency
Eval Notes: Inspection is a follow up to the routine inspection dated 08/28/2013.
All violations observed during that inspection were corrected.

Eval Division: Milpitas City Fire Department
Eval Program: HMRRP
Eval Source: CERS

Map ID
Direction
Distance
Elevation

MAP FINDINGS

Site

Database(s)

EDR ID Number
EPA ID Number

VECTOR FABRICATION INC (Continued)

S113173834

Eval General Type: Compliance Evaluation Inspection
Eval Date: 08-28-2013
Violations Found: Yes
Eval Type: Routine done by local agency
Eval Notes: Annual Facility Review --
Eval Division: Milpitas City Fire Department
Eval Program: HMRRP
Eval Source: CERS

Eval General Type: Compliance Evaluation Inspection
Eval Date: 09-21-2015
Violations Found: Yes
Eval Type: Routine done by local agency
Eval Notes: Annual Facility Review --
Eval Division: Milpitas City Fire Department
Eval Program: HMRRP
Eval Source: CERS

Eval General Type: Compliance Evaluation Inspection
Eval Date: 11-16-2016
Violations Found: Yes
Eval Type: Routine done by local agency
Eval Notes: Not reported
Eval Division: Milpitas City Fire Department
Eval Program: HMRRP
Eval Source: CERS

Eval General Type: Other/Unknown
Eval Date: 01-13-2014
Violations Found: Yes
Eval Type: Other, not routine, done by local agency
Eval Notes: Inspection is a follow up to the routine inspection dated 08/28/2013. All violations observed during that inspection were not corrected.
Eval Division: Milpitas City Fire Department
Eval Program: HMRRP
Eval Source: CERS

Eval General Type: Other/Unknown
Eval Date: 02-17-2017
Violations Found: Yes
Eval Type: Other, not routine, done by local agency
Eval Notes: Inspection is a follow up to the routine inspection dated 11/16/2016. All violations observed during that inspection were not corrected.
Eval Division: Milpitas City Fire Department
Eval Program: HMRRP
Eval Source: CERS

Eval General Type: Other/Unknown
Eval Date: 02-22-2018
Violations Found: No
Eval Type: Other, not routine, done by local agency
Eval Notes: Facility has not generated hazardous waste since 2013 with most recent hazardous waste manifests from 2014. Permit will be inactivated. Contact the County prior to beginning generation of hazardous waste in order to obtain a permit. Observed some rinse tanks holding liquid in addition to the filter cake container. Dispose of these wastes and provide copies of uniform hazardous waste manifests to the County.

Map ID
Direction
Distance
Elevation

MAP FINDINGS

Site

Database(s)

EDR ID Number
EPA ID Number

VECTOR FABRICATION INC (Continued)

S113173834

Eval Division: Santa Clara County Environmental Health
Eval Program: HWLQG
Eval Source: CERS

Eval General Type: Compliance Evaluation Inspection
Eval Date: 02-22-2018
Violations Found: Yes
Eval Type: Routine done by local agency
Eval Notes: Facility is not currently operating any wet process. No hazardous waste generation or treatment occurring (since Spring 2013). Reviewed the following paperwork associated with the hazardous waste treatment system: Financial Assurance (exemption <\$10,000) Written Cost Estimate Notification Resubmittal (CERS 4-25-17) Closure Plan NOTE: Reagents to adjust pH are still stored in poly tanks. While these chemicals are on-site, ensure you perform periodic walk-through and visual checks on these containers.

Eval Division: Santa Clara County Environmental Health
Eval Program: PBR
Eval Source: CERS

Enforcement Action:

Site ID: 405370
Site Name: VECTOR FABRICATION INC
Site Address: 1629 WATSON CT
Site City: MILPITAS
Site Zip: 95035
Enf Action Date: 11-16-2016
Enf Action Type: Notice of Violation (Unified Program)
Enf Action Description: Notice of Violation Issued by the Inspector at the Time of Inspection
Enf Action Notes: Not reported
Enf Action Division: Milpitas City Fire Department
Enf Action Program: HMRRP
Enf Action Source: CERS

Site ID: 405370
Site Name: VECTOR FABRICATION INC
Site Address: 1629 WATSON CT
Site City: MILPITAS
Site Zip: 95035
Enf Action Date: 02-24-2015
Enf Action Type: Notice of Violation (Unified Program)
Enf Action Description: Notice of Violation Issued by the Inspector at the Time of Inspection
Enf Action Notes: Not reported
Enf Action Division: Santa Clara County Environmental Health
Enf Action Program: HWLQG
Enf Action Source: CERS

Site ID: 405370
Site Name: VECTOR FABRICATION INC
Site Address: 1629 WATSON CT
Site City: MILPITAS
Site Zip: 95035
Enf Action Date: 02-24-2015
Enf Action Type: Notice of Violation (Unified Program)
Enf Action Description: Notice of Violation Issued by the Inspector at the Time of Inspection
Enf Action Notes: Not reported
Enf Action Division: Santa Clara County Environmental Health

Map ID
Direction
Distance
Elevation

MAP FINDINGS

Site

Database(s)

EDR ID Number
EPA ID Number

VECTOR FABRICATION INC (Continued)

S113173834

Enf Action Program: PBR
Enf Action Source: CERS

Site ID: 405370
Site Name: VECTOR FABRICATION INC
Site Address: 1629 WATSON CT
Site City: MILPITAS
Site Zip: 95035
Enf Action Date: 03-15-2018
Enf Action Type: Notice of Violation (Unified Program)
Enf Action Description: Notice of Violation Issued by the Inspector at the Time of Inspection
Enf Action Notes: Not reported
Enf Action Division: Milpitas City Fire Department
Enf Action Program: HMRRP
Enf Action Source: CERS

Site ID: 405370
Site Name: VECTOR FABRICATION INC
Site Address: 1629 WATSON CT
Site City: MILPITAS
Site Zip: 95035
Enf Action Date: 08-28-2013
Enf Action Type: Notice of Violation (Unified Program)
Enf Action Description: Notice of Violation Issued by the Inspector at the Time of Inspection
Enf Action Notes: Not reported
Enf Action Division: Milpitas City Fire Department
Enf Action Program: HMRRP
Enf Action Source: CERS

Site ID: 405370
Site Name: VECTOR FABRICATION INC
Site Address: 1629 WATSON CT
Site City: MILPITAS
Site Zip: 95035
Enf Action Date: 09-21-2015
Enf Action Type: Notice of Violation (Unified Program)
Enf Action Description: Notice of Violation Issued by the Inspector at the Time of Inspection
Enf Action Notes: Not reported
Enf Action Division: Milpitas City Fire Department
Enf Action Program: HMRRP
Enf Action Source: CERS

Coordinates:
Site ID: 405370
Facility Name: VECTOR FABRICATION INC
Env Int Type Code: HMBP
Program ID: 10346836
Coord Name: Not reported
Ref Point Type Desc: Center of a facility or station.
Latitude: 37.410330
Longitude: -121.885220

Affiliation:
Affiliation Type Desc: CUPA District
Entity Name: Santa Clara County Environmental Health
Entity Title: Not reported

Map ID
Direction
Distance
Elevation

MAP FINDINGS

Site

Database(s)

EDR ID Number
EPA ID Number

VECTOR FABRICATION INC (Continued)

S113173834

Affiliation Address: 1555 Berger Drive, Suite 300
Affiliation City: San Jose
Affiliation State: CA
Affiliation Country: Not reported
Affiliation Zip: 95112-2716
Affiliation Phone: (408) 918-3400

Affiliation Type Desc: Document Preparer
Entity Name: VINH LUONG
Entity Title: Not reported
Affiliation Address: Not reported
Affiliation City: Not reported
Affiliation State: Not reported
Affiliation Country: Not reported
Affiliation Zip: Not reported
Affiliation Phone: Not reported

Affiliation Type Desc: Environmental Contact
Entity Name: VINH LUONG
Entity Title: Not reported
Affiliation Address: 1629 WATSON COURT
Affiliation City: MILPITAS
Affiliation State: CA
Affiliation Country: Not reported
Affiliation Zip: 95035
Affiliation Phone: Not reported

Affiliation Type Desc: Legal Owner
Entity Name: VECTOR FABRICATION
Entity Title: Not reported
Affiliation Address: 1629 WATSON COURT
Affiliation City: MILPITAS
Affiliation State: CA
Affiliation Country: United States
Affiliation Zip: 95035
Affiliation Phone: (408) 942-9800

Affiliation Type Desc: Onsite Treatment Unit Owner Operator
Entity Name: Vinh Luong
Entity Title: MANAGER
Affiliation Address: Not reported
Affiliation City: Not reported
Affiliation State: Not reported
Affiliation Country: Not reported
Affiliation Zip: Not reported
Affiliation Phone: Not reported

Affiliation Type Desc: Identification Signer
Entity Name: VINH LUONG
Entity Title: VICE PRESIDENT
Affiliation Address: Not reported
Affiliation City: Not reported
Affiliation State: Not reported
Affiliation Country: Not reported
Affiliation Zip: Not reported
Affiliation Phone: Not reported

Map ID
Direction
Distance
Elevation

MAP FINDINGS

Site

Database(s)

EDR ID Number
EPA ID Number

VECTOR FABRICATION INC (Continued)

S113173834

Affiliation Type Desc: Operator
Entity Name: VECTOR FABRICATION
Entity Title: Not reported
Affiliation Address: Not reported
Affiliation City: Not reported
Affiliation State: Not reported
Affiliation Country: Not reported
Affiliation Zip: Not reported
Affiliation Phone: (408) 942-9800

Affiliation Type Desc: Property Owner
Entity Name: QUANG LUONG
Entity Title: Not reported
Affiliation Address: 1629 WATSON COURT
Affiliation City: MILPITAS
Affiliation State: CA
Affiliation Country: United States
Affiliation Zip: 95035
Affiliation Phone: (408) 942-9800

Affiliation Type Desc: Facility Mailing Address
Entity Name: Mailing Address
Entity Title: Not reported
Affiliation Address: 1629 WATSON COURT
Affiliation City: MILPITAS
Affiliation State: CA
Affiliation Country: Not reported
Affiliation Zip: 95035
Affiliation Phone: Not reported

Affiliation Type Desc: Onsite Treatment Unit Owner Operator
Entity Name: ISAAC STRINGER
Entity Title: VICE PRESIDENT
Affiliation Address: Not reported
Affiliation City: Not reported
Affiliation State: Not reported
Affiliation Country: Not reported
Affiliation Zip: Not reported
Affiliation Phone: Not reported

Affiliation Type Desc: Parent Corporation
Entity Name: VECTOR FABRICATION INC
Entity Title: Not reported
Affiliation Address: Not reported
Affiliation City: Not reported
Affiliation State: Not reported
Affiliation Country: Not reported
Affiliation Zip: Not reported
Affiliation Phone: Not reported

HWTS:

Name: VECTOR FABRICATION INC
Address: 1629 WATSON CT
Address 2: Not reported
City,State,Zip: MILPITAS, CA 950350000
EPA ID: CAR000017970

Map ID
 Direction
 Distance
 Elevation

MAP FINDINGS

Site

Database(s)

EDR ID Number
 EPA ID Number

VECTOR FABRICATION INC (Continued)

S113173834

Inactive Date:	Not reported
Create Date:	06/19/1997
Last Act Date:	07/13/2020
Mailing Name:	Not reported
Mailing Address:	1629 WATSON CT
Mailing Address 2:	Not reported
Mailing City,State,Zip:	MILPITAS, CA 950356806
Owner Name:	QUANG LUONG
Owner Address:	1629 WATSON CT
Owner Address 2:	1629 WATSON COURT
Owner City,State,Zip:	MILPITAS, CA 950350000
Contact Name:	VINH LUONG
Contact Address:	1629 WATSON CT
Contact Address 2:	1629 WATSON COURT
City,State,Zip:	MILPITAS, CA 95035
NAICS:	
EPA ID:	CAR000017970
Create Date:	2002-03-14 16:36:30.000
NAICS Code:	334412
NAICS Description:	Bare Printed Circuit Board Manufacturing
Issued EPA ID Date:	1997-06-19 00:00:00
Inactive Date:	Not reported
Facility Name:	VECTOR FABRICATION INC
Facility Address:	1629 WATSON CT
Facility Address 2:	Not reported
Facility City:	MILPITAS
Facility County:	Not reported
Facility State:	CA
Facility Zip:	950350000

J49
WSW
1/8-1/4
0.249 mi.
1313 ft.

VECTOR FABRICATION
1629 WATSON COURT
MILPITAS, CA 95035
Site 4 of 5 in cluster J

RCRA-LQG 1001126714
EPA WATCH LIST CAR000017970

Relative:
Lower
Actual:
66 ft.

RCRA-LQG:		
Date Form Received by Agency:		2010-02-26 00:00:00.0
Handler Name:	VECTOR FABRICATION	
Handler Address:		1629 WATSON COURT
Handler City,State,Zip:		MILPITAS, CA 95035
EPA ID:		CAR000017970
Contact Name:		ISAAC STRINGER
Contact Address:		WATSON COURT
Contact City,State,Zip:		MILPITAS, CA 95035
Contact Telephone:		408-942-9800
Contact Fax:		408-942-9896
Contact Email:		ISAAC@VECTOROFAB.COM
Contact Title:		GENERAL MANAGER
EPA Region:		09
Land Type:		Private
Federal Waste Generator Description:		Large Quantity Generator
Non-Notifier:		Not reported
Biennial Report Cycle:		2009
Accessibility:		Not reported
Active Site Indicator:		Handler Activities

Map ID
 Direction
 Distance
 Elevation

MAP FINDINGS

Site

Database(s)

EDR ID Number
 EPA ID Number

VECTOR FABRICATION (Continued)

1001126714

State District Owner:	Not reported
State District:	Not reported
Mailing Address:	WATSON COURT
Mailing City, State, Zip:	MILPITAS, CA 95035
Owner Name:	VECTOR FABRICATION INC
Owner Type:	Private
Operator Name:	VECTOR FABRICATION INC
Operator Type:	Private
Short-Term Generator Activity:	No
Importer Activity:	No
Mixed Waste Generator:	No
Transporter Activity:	No
Transfer Facility Activity:	No
Recycler Activity with Storage:	No
Small Quantity On-Site Burner Exemption:	No
Smelting Melting and Refining Furnace Exemption:	No
Underground Injection Control:	No
Off-Site Waste Receipt:	No
Universal Waste Indicator:	No
Universal Waste Destination Facility:	No
Federal Universal Waste:	No
Active Site Fed-Reg Treatment Storage and Disposal Facility:	Not reported
Active Site Converter Treatment storage and Disposal Facility:	Not reported
Active Site State-Reg Treatment Storage and Disposal Facility:	Not reported
Active Site State-Reg Handler:	---
Federal Facility Indicator:	Not reported
Hazardous Secondary Material Indicator:	N
Sub-Part K Indicator:	Not reported
Commercial TSD Indicator:	No
Treatment Storage and Disposal Type:	Not reported
2018 GPRC Permit Baseline:	Not on the Baseline
2018 GPRC Renewals Baseline:	Not on the Baseline
Permit Renewals Workload Universe:	Not reported
Permit Workload Universe:	Not reported
Permit Progress Universe:	Not reported
Post-Closure Workload Universe:	Not reported
Closure Workload Universe:	Not reported
202 GPRC Corrective Action Baseline:	No
Corrective Action Workload Universe:	No
Subject to Corrective Action Universe:	No
Non-TSDs Where RCRA CA has Been Imposed Universe:	No
TSDs Potentially Subject to CA Under 3004 (u)/(v) Universe:	No
TSDs Only Subject to CA under Discretionary Auth Universe:	No
Corrective Action Priority Ranking:	No NCAPS ranking
Environmental Control Indicator:	No
Institutional Control Indicator:	No
Human Exposure Controls Indicator:	N/A
Groundwater Controls Indicator:	N/A
Operating TSD Universe:	Not reported
Full Enforcement Universe:	Not reported
Significant Non-Complier Universe:	No
Unaddressed Significant Non-Complier Universe:	No
Addressed Significant Non-Complier Universe:	No
Significant Non-Complier With a Compliance Schedule Universe:	No
Financial Assurance Required:	Not reported
Handler Date of Last Change:	2010-10-06 16:38:05.0
Recognized Trader-Importer:	No

Map ID
Direction
Distance
Elevation

MAP FINDINGS

Site

Database(s)

EDR ID Number
EPA ID Number

VECTOR FABRICATION (Continued)

1001126714

Recognized Trader-Exporter: No
Importer of Spent Lead Acid Batteries: No
Exporter of Spent Lead Acid Batteries: No
Recycler Activity Without Storage: No
Manifest Broker: No
Sub-Part P Indicator: No

Biennial: List of Years

Year: 2009

[Click Here for Biennial Reporting System Data:](#)

Year: 2007

[Click Here for Biennial Reporting System Data:](#)

Year: 2005

[Click Here for Biennial Reporting System Data:](#)

Year: 2003

[Click Here for Biennial Reporting System Data:](#)

Year: 2001

[Click Here for Biennial Reporting System Data:](#)

Hazardous Waste Summary:

Waste Code: D001
Waste Description: IGNITABLE WASTE

Waste Code: D002
Waste Description: CORROSIVE WASTE

Waste Code: D004
Waste Description: ARSENIC

Waste Code: D007
Waste Description: CHROMIUM

Waste Code: D008
Waste Description: LEAD

Waste Code: F003
Waste Description: THE FOLLOWING SPENT NONHALOGENATED SOLVENTS: XYLENE, ACETONE, ETHYL ACETATE, ETHYL BENZENE, ETHYL ETHER, METHYL ISOBUTYL KETONE, N-BUTYL ALCOHOL, CYCLOHEXANONE, AND METHANOL; ALL SPENT SOLVENT MIXTURES/BLENDS CONTAINING, BEFORE USE, ONLY THE ABOVE SPENT NONHALOGENATED SOLVENTS; AND ALL SPENT SOLVENT MIXTURES/BLENDS CONTAINING, BEFORE USE, ONE OR MORE OF THE ABOVE NONHALOGENATED SOLVENTS, AND A TOTAL OF TEN PERCENT OR MORE (BY VOLUME) OF ONE OR MORE OF THOSE SOLVENTS LISTED IN F001, F002, F004, AND F005; AND STILL BOTTOMS FROM THE RECOVERY OF THESE SPENT SOLVENTS AND SPENT SOLVENT MIXTURES.

Waste Code: F006
Waste Description: WASTEWATER TREATMENT SLUDGES FROM ELECTROPLATING OPERATIONS, EXCEPT FROM THE FOLLOWING PROCESSES: (1) SULFURIC ACID ANODIZING OF ALUMINUM; (2) TIN PLATING ON CARBON STEEL; (3) ZINC PLATING (SEGREGATED BASIS)

Map ID
Direction
Distance
Elevation

MAP FINDINGS

Site

Database(s)

EDR ID Number
EPA ID Number

VECTOR FABRICATION (Continued)

1001126714

ON CARBON STEEL; (4) ALUMINUM OR ZINC-ALUMINUM PLATING ON CARBON STEEL; (5) CLEANING/STRIPPING ASSOCIATED WITH TIN, ZINC, AND ALUMINUM PLATING ON CARBON STEEL; AND (6) CHEMICAL ETCHING AND MILLING OF ALUMINUM.

Handler - Owner Operator:

Owner/Operator Indicator: Operator
Owner/Operator Name: VECTOR FABRICATION INC
Legal Status: Private
Date Became Current: 1995-03-16 00:00:00.
Date Ended Current: Not reported
Owner/Operator Address: Not reported
Owner/Operator City,State,Zip: Not reported
Owner/Operator Telephone: Not reported
Owner/Operator Telephone Ext: Not reported
Owner/Operator Fax: Not reported
Owner/Operator Email: Not reported

Owner/Operator Indicator: Owner
Owner/Operator Name: VECTOR FABRICATION
Legal Status: Private
Date Became Current: Not reported
Date Ended Current: Not reported
Owner/Operator Address: 1609 WATSON CT
Owner/Operator City,State,Zip: MILPITAS, CA 95035
Owner/Operator Telephone: 408-942-9800
Owner/Operator Telephone Ext: Not reported
Owner/Operator Fax: Not reported
Owner/Operator Email: Not reported

Owner/Operator Indicator: Owner
Owner/Operator Name: VECTOR FABRICATION INC.
Legal Status: Private
Date Became Current: 1995-05-01 00:00:00.
Date Ended Current: Not reported
Owner/Operator Address: 1629 WATSON CT
Owner/Operator City,State,Zip: MILPITAS, CA 95035
Owner/Operator Telephone: Not reported
Owner/Operator Telephone Ext: Not reported
Owner/Operator Fax: Not reported
Owner/Operator Email: Not reported

Owner/Operator Indicator: Operator
Owner/Operator Name: QUANG LUONG
Legal Status: Private
Date Became Current: 1995-05-01 00:00:00.
Date Ended Current: Not reported
Owner/Operator Address: Not reported
Owner/Operator City,State,Zip: Not reported
Owner/Operator Telephone: Not reported
Owner/Operator Telephone Ext: Not reported
Owner/Operator Fax: Not reported
Owner/Operator Email: Not reported

Owner/Operator Indicator: Owner
Owner/Operator Name: VECTOR FABRICATION
Legal Status: Private

Map ID
Direction
Distance
Elevation

MAP FINDINGS

Site

Database(s)

EDR ID Number
EPA ID Number

VECTOR FABRICATION (Continued)

1001126714

Date Became Current:	1995-01-01 00:00:00.
Date Ended Current:	Not reported
Owner/Operator Address:	1629 WATSON COURT
Owner/Operator City,State,Zip:	MILPITAS, CA 95035
Owner/Operator Telephone:	Not reported
Owner/Operator Telephone Ext:	Not reported
Owner/Operator Fax:	Not reported
Owner/Operator Email:	Not reported
Owner/Operator Indicator:	Owner
Owner/Operator Name:	VECTOR FABRICATION INC
Legal Status:	Private
Date Became Current:	1995-03-16 00:00:00.
Date Ended Current:	Not reported
Owner/Operator Address:	1629 WATSON COURT
Owner/Operator City,State,Zip:	MILPITAS, CA 95035
Owner/Operator Telephone:	408-942-9800
Owner/Operator Telephone Ext:	Not reported
Owner/Operator Fax:	Not reported
Owner/Operator Email:	Not reported
Owner/Operator Indicator:	Owner
Owner/Operator Name:	VECTOR FABRICATION
Legal Status:	Private
Date Became Current:	1995-05-01 00:00:00.
Date Ended Current:	Not reported
Owner/Operator Address:	1629 WATSON COURT
Owner/Operator City,State,Zip:	MILPITAS, CA 95035
Owner/Operator Telephone:	Not reported
Owner/Operator Telephone Ext:	Not reported
Owner/Operator Fax:	Not reported
Owner/Operator Email:	Not reported
Owner/Operator Indicator:	Operator
Owner/Operator Name:	VECTOR FABRICATION
Legal Status:	Private
Date Became Current:	1995-05-01 00:00:00.
Date Ended Current:	Not reported
Owner/Operator Address:	Not reported
Owner/Operator City,State,Zip:	Not reported
Owner/Operator Telephone:	Not reported
Owner/Operator Telephone Ext:	Not reported
Owner/Operator Fax:	Not reported
Owner/Operator Email:	Not reported
Owner/Operator Indicator:	Operator
Owner/Operator Name:	VECTOR FABRICATION
Legal Status:	Private
Date Became Current:	1995-01-01 00:00:00.
Date Ended Current:	Not reported
Owner/Operator Address:	Not reported
Owner/Operator City,State,Zip:	Not reported
Owner/Operator Telephone:	Not reported
Owner/Operator Telephone Ext:	Not reported
Owner/Operator Fax:	Not reported
Owner/Operator Email:	Not reported

Map ID
Direction
Distance
Elevation

MAP FINDINGS

Site

Database(s)

EDR ID Number
EPA ID Number

VECTOR FABRICATION (Continued)

1001126714

Historic Generators:

Receive Date: 2010-02-26 00:00:00.0
Handler Name: VECTOR FABRICATION
Federal Waste Generator Description: Large Quantity Generator
State District Owner: Not reported
Large Quantity Handler of Universal Waste: No
Recognized Trader Importer: No
Recognized Trader Exporter: No
Spent Lead Acid Battery Importer: No
Spent Lead Acid Battery Exporter: No
Current Record: Yes
Non Storage Recycler Activity: Not reported
Electronic Manifest Broker: Not reported

Receive Date: 1997-02-20 00:00:00.0
Handler Name: VECTOR FABRICATION INC
Federal Waste Generator Description: Small Quantity Generator
State District Owner: Not reported
Large Quantity Handler of Universal Waste: No
Recognized Trader Importer: No
Recognized Trader Exporter: No
Spent Lead Acid Battery Importer: No
Spent Lead Acid Battery Exporter: No
Current Record: No
Non Storage Recycler Activity: Not reported
Electronic Manifest Broker: Not reported

Receive Date: 2002-02-26 00:00:00.0
Handler Name: VECTOR FABRICATION INC
Federal Waste Generator Description: Large Quantity Generator
State District Owner: Not reported
Large Quantity Handler of Universal Waste: No
Recognized Trader Importer: No
Recognized Trader Exporter: No
Spent Lead Acid Battery Importer: No
Spent Lead Acid Battery Exporter: No
Current Record: No
Non Storage Recycler Activity: Not reported
Electronic Manifest Broker: Not reported

Receive Date: 2004-03-19 00:00:00.0
Handler Name: VECTOR FABRICATION INC.
Federal Waste Generator Description: Large Quantity Generator
State District Owner: Not reported
Large Quantity Handler of Universal Waste: No
Recognized Trader Importer: No
Recognized Trader Exporter: No
Spent Lead Acid Battery Importer: No
Spent Lead Acid Battery Exporter: No
Current Record: No
Non Storage Recycler Activity: Not reported
Electronic Manifest Broker: Not reported

Receive Date: 2006-02-23 00:00:00.0
Handler Name: VECTOR FABRICATION
Federal Waste Generator Description: Large Quantity Generator
State District Owner: Not reported

Map ID
Direction
Distance
Elevation

MAP FINDINGS

Site

Database(s)

EDR ID Number
EPA ID Number

VECTOR FABRICATION (Continued)

1001126714

Large Quantity Handler of Universal Waste:	No
Recognized Trader Importer:	No
Recognized Trader Exporter:	No
Spent Lead Acid Battery Importer:	No
Spent Lead Acid Battery Exporter:	No
Current Record:	No
Non Storage Recycler Activity:	Not reported
Electronic Manifest Broker:	Not reported
Receive Date:	2008-02-20 00:00:00.0
Handler Name:	VECTOR FABRICATION
Federal Waste Generator Description:	Large Quantity Generator
State District Owner:	Not reported
Large Quantity Handler of Universal Waste:	No
Recognized Trader Importer:	No
Recognized Trader Exporter:	No
Spent Lead Acid Battery Importer:	No
Spent Lead Acid Battery Exporter:	No
Current Record:	No
Non Storage Recycler Activity:	Not reported
Electronic Manifest Broker:	Not reported

List of NAICS Codes and Descriptions:

NAICS Code:	334412
NAICS Description:	BARE PRINTED CIRCUIT BOARD MANUFACTURING

Facility Has Received Notices of Violation:

Found Violation:	No
Agency Which Determined Violation:	Not reported
Violation Short Description:	Not reported
Date Violation was Determined:	Not reported
Actual Return to Compliance Date:	Not reported
Return to Compliance Qualifier:	Not reported
Violation Responsible Agency:	Not reported
Scheduled Compliance Date:	Not reported
Enforcement Identifier:	Not reported
Date of Enforcement Action:	Not reported
Enforcement Responsible Agency:	Not reported
Enforcement Docket Number:	Not reported
Enforcement Attorney:	Not reported
Corrective Action Component:	Not reported
Appeal Initiated Date:	Not reported
Appeal Resolution Date:	Not reported
Disposition Status Date:	Not reported
Disposition Status:	Not reported
Disposition Status Description:	Not reported
Consent/Final Order Sequence Number:	Not reported
Consent/Final Order Respondent Name:	Not reported
Consent/Final Order Lead Agency:	Not reported
Enforcement Type:	Not reported
Enforcement Responsible Person:	Not reported
Enforcement Responsible Sub-Organization:	Not reported
SEP Sequence Number:	Not reported
SEP Expenditure Amount:	Not reported
SEP Scheduled Completion Date:	Not reported
SEP Actual Date:	Not reported

Map ID
Direction
Distance
Elevation

MAP FINDINGS

Site

Database(s)

EDR ID Number
EPA ID Number

VECTOR FABRICATION (Continued)

1001126714

SEP Defaulted Date:	Not reported
SEP Type:	Not reported
SEP Type Description:	Not reported
Proposed Amount:	Not reported
Final Monetary Amount:	Not reported
Paid Amount:	Not reported
Final Count:	Not reported
Final Amount:	Not reported
Found Violation:	Yes
Agency Which Determined Violation:	State
Violation Short Description:	Generators - General
Date Violation was Determined:	2004-04-22 00:00:00.0
Actual Return to Compliance Date:	2004-05-20 00:00:00.0
Return to Compliance Qualifier:	Documented
Violation Responsible Agency:	State
Scheduled Compliance Date:	Not reported
Enforcement Identifier:	500
Date of Enforcement Action:	2004-08-05 00:00:00.0
Enforcement Responsible Agency:	State
Enforcement Docket Number:	Not reported
Enforcement Attorney:	Not reported
Corrective Action Component:	No
Appeal Initiated Date:	Not reported
Appeal Resolution Date:	Not reported
Disposition Status Date:	Not reported
Disposition Status:	Not reported
Disposition Status Description:	Not reported
Consent/Final Order Sequence Number:	Not reported
Consent/Final Order Respondent Name:	Not reported
Consent/Final Order Lead Agency:	Not reported
Enforcement Type:	Not reported
Enforcement Responsible Person:	Not reported
Enforcement Responsible Sub-Organization:	Not reported
SEP Sequence Number:	Not reported
SEP Expenditure Amount:	Not reported
SEP Scheduled Completion Date:	Not reported
SEP Actual Date:	Not reported
SEP Defaulted Date:	Not reported
SEP Type:	Not reported
SEP Type Description:	Not reported
Proposed Amount:	Not reported
Final Monetary Amount:	Not reported
Paid Amount:	Not reported
Final Count:	Not reported
Final Amount:	Not reported
Found Violation:	Yes
Agency Which Determined Violation:	State
Violation Short Description:	Generators - General
Date Violation was Determined:	2006-06-06 00:00:00.0
Actual Return to Compliance Date:	Not reported
Return to Compliance Qualifier:	Not reported
Violation Responsible Agency:	State
Scheduled Compliance Date:	Not reported
Enforcement Identifier:	501
Date of Enforcement Action:	2006-06-06 00:00:00.0

Map ID
Direction
Distance
Elevation

MAP FINDINGS

Site

Database(s)

EDR ID Number
EPA ID Number

VECTOR FABRICATION (Continued)

1001126714

Enforcement Responsible Agency:	State
Enforcement Docket Number:	Not reported
Enforcement Attorney:	Not reported
Corrective Action Component:	No
Appeal Initiated Date:	Not reported
Appeal Resolution Date:	Not reported
Disposition Status Date:	Not reported
Disposition Status:	Not reported
Disposition Status Description:	Not reported
Consent/Final Order Sequence Number:	Not reported
Consent/Final Order Respondent Name:	Not reported
Consent/Final Order Lead Agency:	Not reported
Enforcement Type:	WRITTEN INFORMAL
Enforcement Responsible Person:	Not reported
Enforcement Responsible Sub-Organization:	Not reported
SEP Sequence Number:	Not reported
SEP Expenditure Amount:	Not reported
SEP Scheduled Completion Date:	Not reported
SEP Actual Date:	Not reported
SEP Defaulted Date:	Not reported
SEP Type:	Not reported
SEP Type Description:	Not reported
Proposed Amount:	Not reported
Final Monetary Amount:	Not reported
Paid Amount:	Not reported
Final Count:	Not reported
Final Amount:	Not reported
Found Violation:	Yes
Agency Which Determined Violation:	State
Violation Short Description:	State Statute or Regulation
Date Violation was Determined:	2012-06-25 00:00:00.0
Actual Return to Compliance Date:	2012-07-12 00:00:00.0
Return to Compliance Qualifier:	Documented
Violation Responsible Agency:	State
Scheduled Compliance Date:	Not reported
Enforcement Identifier:	201
Date of Enforcement Action:	2012-06-25 00:00:00.0
Enforcement Responsible Agency:	State
Enforcement Docket Number:	Not reported
Enforcement Attorney:	Not reported
Corrective Action Component:	No
Appeal Initiated Date:	Not reported
Appeal Resolution Date:	Not reported
Disposition Status Date:	Not reported
Disposition Status:	Not reported
Disposition Status Description:	Not reported
Consent/Final Order Sequence Number:	Not reported
Consent/Final Order Respondent Name:	Not reported
Consent/Final Order Lead Agency:	Not reported
Enforcement Type:	WRITTEN INFORMAL
Enforcement Responsible Person:	Not reported
Enforcement Responsible Sub-Organization:	Not reported
SEP Sequence Number:	Not reported
SEP Expenditure Amount:	Not reported
SEP Scheduled Completion Date:	Not reported
SEP Actual Date:	Not reported

Map ID
Direction
Distance
Elevation

MAP FINDINGS

Site

Database(s)

EDR ID Number
EPA ID Number

VECTOR FABRICATION (Continued)

1001126714

SEP Defaulted Date:	Not reported
SEP Type:	Not reported
SEP Type Description:	Not reported
Proposed Amount:	Not reported
Final Monetary Amount:	Not reported
Paid Amount:	Not reported
Final Count:	Not reported
Final Amount:	Not reported
Found Violation:	Yes
Agency Which Determined Violation:	State
Violation Short Description:	State Statute or Regulation
Date Violation was Determined:	2012-06-25 00:00:00.0
Actual Return to Compliance Date:	2014-01-14 00:00:00.0
Return to Compliance Qualifier:	Documented
Violation Responsible Agency:	State
Scheduled Compliance Date:	Not reported
Enforcement Identifier:	503
Date of Enforcement Action:	2012-08-24 00:00:00.0
Enforcement Responsible Agency:	State
Enforcement Docket Number:	Not reported
Enforcement Attorney:	Not reported
Corrective Action Component:	No
Appeal Initiated Date:	Not reported
Appeal Resolution Date:	Not reported
Disposition Status Date:	Not reported
Disposition Status:	Not reported
Disposition Status Description:	Not reported
Consent/Final Order Sequence Number:	Not reported
Consent/Final Order Respondent Name:	Not reported
Consent/Final Order Lead Agency:	Not reported
Enforcement Type:	Not reported
Enforcement Responsible Person:	Not reported
Enforcement Responsible Sub-Organization:	Not reported
SEP Sequence Number:	Not reported
SEP Expenditure Amount:	Not reported
SEP Scheduled Completion Date:	Not reported
SEP Actual Date:	Not reported
SEP Defaulted Date:	Not reported
SEP Type:	Not reported
SEP Type Description:	Not reported
Proposed Amount:	Not reported
Final Monetary Amount:	Not reported
Paid Amount:	Not reported
Final Count:	Not reported
Final Amount:	Not reported
Found Violation:	Yes
Agency Which Determined Violation:	State
Violation Short Description:	TSD - Tank System Standards
Date Violation was Determined:	2004-04-22 00:00:00.0
Actual Return to Compliance Date:	2004-05-20 00:00:00.0
Return to Compliance Qualifier:	Documented
Violation Responsible Agency:	State
Scheduled Compliance Date:	Not reported
Enforcement Identifier:	205
Date of Enforcement Action:	2005-02-28 00:00:00.0

Map ID
Direction
Distance
Elevation

MAP FINDINGS

Site

Database(s)

EDR ID Number
EPA ID Number

VECTOR FABRICATION (Continued)

1001126714

Enforcement Responsible Agency:	State
Enforcement Docket Number:	Not reported
Enforcement Attorney:	Not reported
Corrective Action Component:	No
Appeal Initiated Date:	Not reported
Appeal Resolution Date:	Not reported
Disposition Status Date:	Not reported
Disposition Status:	Not reported
Disposition Status Description:	Not reported
Consent/Final Order Sequence Number:	Not reported
Consent/Final Order Respondent Name:	Not reported
Consent/Final Order Lead Agency:	Not reported
Enforcement Type:	FINAL 3008(A) COMPLIANCE ORDER
Enforcement Responsible Person:	Not reported
Enforcement Responsible Sub-Organization:	Not reported
SEP Sequence Number:	Not reported
SEP Expenditure Amount:	Not reported
SEP Scheduled Completion Date:	Not reported
SEP Actual Date:	Not reported
SEP Defaulted Date:	Not reported
SEP Type:	Not reported
SEP Type Description:	Not reported
Proposed Amount:	Not reported
Final Monetary Amount:	4000
Paid Amount:	Not reported
Final Count:	1
Final Amount:	6000
Found Violation:	Yes
Agency Which Determined Violation:	State
Violation Short Description:	TSD - Container Use and Management
Date Violation was Determined:	2004-04-22 00:00:00.0
Actual Return to Compliance Date:	2004-05-20 00:00:00.0
Return to Compliance Qualifier:	Documented
Violation Responsible Agency:	State
Scheduled Compliance Date:	Not reported
Enforcement Identifier:	500
Date of Enforcement Action:	2004-08-05 00:00:00.0
Enforcement Responsible Agency:	State
Enforcement Docket Number:	Not reported
Enforcement Attorney:	Not reported
Corrective Action Component:	No
Appeal Initiated Date:	Not reported
Appeal Resolution Date:	Not reported
Disposition Status Date:	Not reported
Disposition Status:	Not reported
Disposition Status Description:	Not reported
Consent/Final Order Sequence Number:	Not reported
Consent/Final Order Respondent Name:	Not reported
Consent/Final Order Lead Agency:	Not reported
Enforcement Type:	Not reported
Enforcement Responsible Person:	Not reported
Enforcement Responsible Sub-Organization:	Not reported
SEP Sequence Number:	Not reported
SEP Expenditure Amount:	Not reported
SEP Scheduled Completion Date:	Not reported
SEP Actual Date:	Not reported

Map ID
Direction
Distance
Elevation

MAP FINDINGS

Site

Database(s)

EDR ID Number
EPA ID Number

VECTOR FABRICATION (Continued)

1001126714

SEP Defaulted Date: Not reported
SEP Type: Not reported
SEP Type Description: Not reported
Proposed Amount: Not reported
Final Monetary Amount: Not reported
Paid Amount: Not reported
Final Count: Not reported
Final Amount: Not reported

Found Violation: No
Agency Which Determined Violation: Not reported
Violation Short Description: Not reported
Date Violation was Determined: Not reported
Actual Return to Compliance Date: Not reported
Return to Compliance Qualifier: Not reported
Violation Responsible Agency: Not reported
Scheduled Compliance Date: Not reported
Enforcement Identifier: Not reported
Date of Enforcement Action: Not reported
Enforcement Responsible Agency: Not reported
Enforcement Docket Number: Not reported
Enforcement Attorney: Not reported
Corrective Action Component: Not reported
Appeal Initiated Date: Not reported
Appeal Resolution Date: Not reported
Disposition Status Date: Not reported
Disposition Status: Not reported
Disposition Status Description: Not reported
Consent/Final Order Sequence Number: Not reported
Consent/Final Order Respondent Name: Not reported
Consent/Final Order Lead Agency: Not reported
Enforcement Type: Not reported
Enforcement Responsible Person: Not reported
Enforcement Responsible Sub-Organization: Not reported
SEP Sequence Number: Not reported
SEP Expenditure Amount: Not reported
SEP Scheduled Completion Date: Not reported
SEP Actual Date: Not reported
SEP Defaulted Date: Not reported
SEP Type: Not reported
SEP Type Description: Not reported
Proposed Amount: Not reported
Final Monetary Amount: Not reported
Paid Amount: Not reported
Final Count: Not reported
Final Amount: Not reported

Found Violation: Yes
Agency Which Determined Violation: State
Violation Short Description: State Statute or Regulation
Date Violation was Determined: 2012-06-25 00:00:00.0
Actual Return to Compliance Date: 2012-07-12 00:00:00.0
Return to Compliance Qualifier: Documented
Violation Responsible Agency: State
Scheduled Compliance Date: Not reported
Enforcement Identifier: 503
Date of Enforcement Action: 2012-08-24 00:00:00.0

Map ID
Direction
Distance
Elevation

MAP FINDINGS

Site

Database(s)

EDR ID Number
EPA ID Number

VECTOR FABRICATION (Continued)

1001126714

Enforcement Responsible Agency:	State
Enforcement Docket Number:	Not reported
Enforcement Attorney:	Not reported
Corrective Action Component:	No
Appeal Initiated Date:	Not reported
Appeal Resolution Date:	Not reported
Disposition Status Date:	Not reported
Disposition Status:	Not reported
Disposition Status Description:	Not reported
Consent/Final Order Sequence Number:	Not reported
Consent/Final Order Respondent Name:	Not reported
Consent/Final Order Lead Agency:	Not reported
Enforcement Type:	Not reported
Enforcement Responsible Person:	Not reported
Enforcement Responsible Sub-Organization:	Not reported
SEP Sequence Number:	Not reported
SEP Expenditure Amount:	Not reported
SEP Scheduled Completion Date:	Not reported
SEP Actual Date:	Not reported
SEP Defaulted Date:	Not reported
SEP Type:	Not reported
SEP Type Description:	Not reported
Proposed Amount:	Not reported
Final Monetary Amount:	Not reported
Paid Amount:	Not reported
Final Count:	Not reported
Final Amount:	Not reported
Found Violation:	Yes
Agency Which Determined Violation:	State
Violation Short Description:	Generators - General
Date Violation was Determined:	2004-04-22 00:00:00.0
Actual Return to Compliance Date:	2004-05-20 00:00:00.0
Return to Compliance Qualifier:	Documented
Violation Responsible Agency:	State
Scheduled Compliance Date:	Not reported
Enforcement Identifier:	200
Date of Enforcement Action:	2004-04-22 00:00:00.0
Enforcement Responsible Agency:	State
Enforcement Docket Number:	Not reported
Enforcement Attorney:	Not reported
Corrective Action Component:	No
Appeal Initiated Date:	Not reported
Appeal Resolution Date:	Not reported
Disposition Status Date:	Not reported
Disposition Status:	Not reported
Disposition Status Description:	Not reported
Consent/Final Order Sequence Number:	Not reported
Consent/Final Order Respondent Name:	Not reported
Consent/Final Order Lead Agency:	Not reported
Enforcement Type:	WRITTEN INFORMAL
Enforcement Responsible Person:	Not reported
Enforcement Responsible Sub-Organization:	Not reported
SEP Sequence Number:	Not reported
SEP Expenditure Amount:	Not reported
SEP Scheduled Completion Date:	Not reported
SEP Actual Date:	Not reported

Map ID
Direction
Distance
Elevation

MAP FINDINGS

Site

Database(s)

EDR ID Number
EPA ID Number

VECTOR FABRICATION (Continued)

1001126714

SEP Defaulted Date:	Not reported
SEP Type:	Not reported
SEP Type Description:	Not reported
Proposed Amount:	Not reported
Final Monetary Amount:	Not reported
Paid Amount:	Not reported
Final Count:	Not reported
Final Amount:	Not reported
Found Violation:	Yes
Agency Which Determined Violation:	State
Violation Short Description:	State Statute or Regulation
Date Violation was Determined:	2012-06-25 00:00:00.0
Actual Return to Compliance Date:	2014-01-14 00:00:00.0
Return to Compliance Qualifier:	Documented
Violation Responsible Agency:	State
Scheduled Compliance Date:	Not reported
Enforcement Identifier:	201
Date of Enforcement Action:	2012-06-25 00:00:00.0
Enforcement Responsible Agency:	State
Enforcement Docket Number:	Not reported
Enforcement Attorney:	Not reported
Corrective Action Component:	No
Appeal Initiated Date:	Not reported
Appeal Resolution Date:	Not reported
Disposition Status Date:	Not reported
Disposition Status:	Not reported
Disposition Status Description:	Not reported
Consent/Final Order Sequence Number:	Not reported
Consent/Final Order Respondent Name:	Not reported
Consent/Final Order Lead Agency:	Not reported
Enforcement Type:	WRITTEN INFORMAL
Enforcement Responsible Person:	Not reported
Enforcement Responsible Sub-Organization:	Not reported
SEP Sequence Number:	Not reported
SEP Expenditure Amount:	Not reported
SEP Scheduled Completion Date:	Not reported
SEP Actual Date:	Not reported
SEP Defaulted Date:	Not reported
SEP Type:	Not reported
SEP Type Description:	Not reported
Proposed Amount:	Not reported
Final Monetary Amount:	Not reported
Paid Amount:	Not reported
Final Count:	Not reported
Final Amount:	Not reported
Found Violation:	Yes
Agency Which Determined Violation:	State
Violation Short Description:	TSD - Tank System Standards
Date Violation was Determined:	2004-04-22 00:00:00.0
Actual Return to Compliance Date:	2004-05-20 00:00:00.0
Return to Compliance Qualifier:	Documented
Violation Responsible Agency:	State
Scheduled Compliance Date:	Not reported
Enforcement Identifier:	500
Date of Enforcement Action:	2004-08-05 00:00:00.0

Map ID
Direction
Distance
Elevation

MAP FINDINGS

Site

Database(s)

EDR ID Number
EPA ID Number

VECTOR FABRICATION (Continued)

1001126714

Enforcement Responsible Agency:	State
Enforcement Docket Number:	Not reported
Enforcement Attorney:	Not reported
Corrective Action Component:	No
Appeal Initiated Date:	Not reported
Appeal Resolution Date:	Not reported
Disposition Status Date:	Not reported
Disposition Status:	Not reported
Disposition Status Description:	Not reported
Consent/Final Order Sequence Number:	Not reported
Consent/Final Order Respondent Name:	Not reported
Consent/Final Order Lead Agency:	Not reported
Enforcement Type:	Not reported
Enforcement Responsible Person:	Not reported
Enforcement Responsible Sub-Organization:	Not reported
SEP Sequence Number:	Not reported
SEP Expenditure Amount:	Not reported
SEP Scheduled Completion Date:	Not reported
SEP Actual Date:	Not reported
SEP Defaulted Date:	Not reported
SEP Type:	Not reported
SEP Type Description:	Not reported
Proposed Amount:	Not reported
Final Monetary Amount:	Not reported
Paid Amount:	Not reported
Final Count:	Not reported
Final Amount:	Not reported
Found Violation:	No
Agency Which Determined Violation:	Not reported
Violation Short Description:	Not reported
Date Violation was Determined:	Not reported
Actual Return to Compliance Date:	Not reported
Return to Compliance Qualifier:	Not reported
Violation Responsible Agency:	Not reported
Scheduled Compliance Date:	Not reported
Enforcement Identifier:	Not reported
Date of Enforcement Action:	Not reported
Enforcement Responsible Agency:	Not reported
Enforcement Docket Number:	Not reported
Enforcement Attorney:	Not reported
Corrective Action Component:	Not reported
Appeal Initiated Date:	Not reported
Appeal Resolution Date:	Not reported
Disposition Status Date:	Not reported
Disposition Status:	Not reported
Disposition Status Description:	Not reported
Consent/Final Order Sequence Number:	Not reported
Consent/Final Order Respondent Name:	Not reported
Consent/Final Order Lead Agency:	Not reported
Enforcement Type:	Not reported
Enforcement Responsible Person:	Not reported
Enforcement Responsible Sub-Organization:	Not reported
SEP Sequence Number:	Not reported
SEP Expenditure Amount:	Not reported
SEP Scheduled Completion Date:	Not reported
SEP Actual Date:	Not reported

Map ID
Direction
Distance
Elevation

MAP FINDINGS

Site

Database(s)

EDR ID Number
EPA ID Number

VECTOR FABRICATION (Continued)

1001126714

SEP Defaulted Date:	Not reported
SEP Type:	Not reported
SEP Type Description:	Not reported
Proposed Amount:	Not reported
Final Monetary Amount:	Not reported
Paid Amount:	Not reported
Final Count:	Not reported
Final Amount:	Not reported
Found Violation:	Yes
Agency Which Determined Violation:	State
Violation Short Description:	TSD - Container Use and Management
Date Violation was Determined:	2004-04-22 00:00:00.0
Actual Return to Compliance Date:	2004-05-20 00:00:00.0
Return to Compliance Qualifier:	Documented
Violation Responsible Agency:	State
Scheduled Compliance Date:	Not reported
Enforcement Identifier:	200
Date of Enforcement Action:	2004-04-22 00:00:00.0
Enforcement Responsible Agency:	State
Enforcement Docket Number:	Not reported
Enforcement Attorney:	Not reported
Corrective Action Component:	No
Appeal Initiated Date:	Not reported
Appeal Resolution Date:	Not reported
Disposition Status Date:	Not reported
Disposition Status:	Not reported
Disposition Status Description:	Not reported
Consent/Final Order Sequence Number:	Not reported
Consent/Final Order Respondent Name:	Not reported
Consent/Final Order Lead Agency:	Not reported
Enforcement Type:	WRITTEN INFORMAL
Enforcement Responsible Person:	Not reported
Enforcement Responsible Sub-Organization:	Not reported
SEP Sequence Number:	Not reported
SEP Expenditure Amount:	Not reported
SEP Scheduled Completion Date:	Not reported
SEP Actual Date:	Not reported
SEP Defaulted Date:	Not reported
SEP Type:	Not reported
SEP Type Description:	Not reported
Proposed Amount:	Not reported
Final Monetary Amount:	Not reported
Paid Amount:	Not reported
Final Count:	Not reported
Final Amount:	Not reported
Found Violation:	Yes
Agency Which Determined Violation:	State
Violation Short Description:	Generators - Records/Reporting
Date Violation was Determined:	2015-02-24 00:00:00.0
Actual Return to Compliance Date:	2015-03-05 00:00:00.0
Return to Compliance Qualifier:	Documented
Violation Responsible Agency:	State
Scheduled Compliance Date:	2015-03-26 00:00:00.0
Enforcement Identifier:	601
Date of Enforcement Action:	2015-02-24 00:00:00.0

Map ID
Direction
Distance
Elevation

MAP FINDINGS

Site

Database(s)

EDR ID Number
EPA ID Number

VECTOR FABRICATION (Continued)

1001126714

Enforcement Responsible Agency:	State
Enforcement Docket Number:	Not reported
Enforcement Attorney:	Not reported
Corrective Action Component:	No
Appeal Initiated Date:	Not reported
Appeal Resolution Date:	Not reported
Disposition Status Date:	Not reported
Disposition Status:	Not reported
Disposition Status Description:	Not reported
Consent/Final Order Sequence Number:	Not reported
Consent/Final Order Respondent Name:	Not reported
Consent/Final Order Lead Agency:	Not reported
Enforcement Type:	WRITTEN INFORMAL
Enforcement Responsible Person:	Not reported
Enforcement Responsible Sub-Organization:	Not reported
SEP Sequence Number:	Not reported
SEP Expenditure Amount:	Not reported
SEP Scheduled Completion Date:	Not reported
SEP Actual Date:	Not reported
SEP Defaulted Date:	Not reported
SEP Type:	Not reported
SEP Type Description:	Not reported
Proposed Amount:	Not reported
Final Monetary Amount:	Not reported
Paid Amount:	Not reported
Final Count:	Not reported
Final Amount:	Not reported
Found Violation:	Yes
Agency Which Determined Violation:	State
Violation Short Description:	TSD - Tank System Standards
Date Violation was Determined:	2004-04-22 00:00:00.0
Actual Return to Compliance Date:	2004-05-20 00:00:00.0
Return to Compliance Qualifier:	Documented
Violation Responsible Agency:	State
Scheduled Compliance Date:	Not reported
Enforcement Identifier:	200
Date of Enforcement Action:	2004-12-08 00:00:00.0
Enforcement Responsible Agency:	State
Enforcement Docket Number:	Not reported
Enforcement Attorney:	Not reported
Corrective Action Component:	No
Appeal Initiated Date:	Not reported
Appeal Resolution Date:	Not reported
Disposition Status Date:	Not reported
Disposition Status:	Not reported
Disposition Status Description:	Not reported
Consent/Final Order Sequence Number:	Not reported
Consent/Final Order Respondent Name:	Not reported
Consent/Final Order Lead Agency:	Not reported
Enforcement Type:	INITIAL 3008(A) COMPLIANCE
Enforcement Responsible Person:	Not reported
Enforcement Responsible Sub-Organization:	Not reported
SEP Sequence Number:	Not reported
SEP Expenditure Amount:	Not reported
SEP Scheduled Completion Date:	Not reported
SEP Actual Date:	Not reported

Map ID
Direction
Distance
Elevation

MAP FINDINGS

Site

Database(s)

EDR ID Number
EPA ID Number

VECTOR FABRICATION (Continued)

1001126714

SEP Defaulted Date: Not reported
SEP Type: Not reported
SEP Type Description: Not reported
Proposed Amount: 6000
Final Monetary Amount: Not reported
Paid Amount: Not reported
Final Count: Not reported
Final Amount: Not reported

Found Violation: Yes
Agency Which Determined Violation: State
Violation Short Description: TSD - Tank System Standards
Date Violation was Determined: 2004-04-22 00:00:00.0
Actual Return to Compliance Date: 2004-05-20 00:00:00.0
Return to Compliance Qualifier: Documented
Violation Responsible Agency: State
Scheduled Compliance Date: Not reported
Enforcement Identifier: 200
Date of Enforcement Action: 2004-04-22 00:00:00.0
Enforcement Responsible Agency: State
Enforcement Docket Number: Not reported
Enforcement Attorney: Not reported
Corrective Action Component: No
Appeal Initiated Date: Not reported
Appeal Resolution Date: Not reported
Disposition Status Date: Not reported
Disposition Status: Not reported
Disposition Status Description: Not reported
Consent/Final Order Sequence Number: Not reported
Consent/Final Order Respondent Name: Not reported
Consent/Final Order Lead Agency: Not reported
Enforcement Type: WRITTEN INFORMAL
Enforcement Responsible Person: Not reported
Enforcement Responsible Sub-Organization: Not reported
SEP Sequence Number: Not reported
SEP Expenditure Amount: Not reported
SEP Scheduled Completion Date: Not reported
SEP Actual Date: Not reported
SEP Defaulted Date: Not reported
SEP Type: Not reported
SEP Type Description: Not reported
Proposed Amount: Not reported
Final Monetary Amount: Not reported
Paid Amount: Not reported
Final Count: Not reported
Final Amount: Not reported

Evaluation Action Summary:
Evaluation Date: 2018-02-22 00:00:00.0
Evaluation Responsible Agency: State
Found Violation: No
Evaluation Type Description: COMPLIANCE EVALUATION INSPECTION ON-SITE
Evaluation Responsible Person Identifier: Not reported
Evaluation Responsible Sub-Organization: Not reported
Actual Return to Compliance Date: Not reported
Scheduled Compliance Date: Not reported
Date of Request: Not reported

Map ID
Direction
Distance
Elevation

MAP FINDINGS

Site

Database(s)

EDR ID Number
EPA ID Number

VECTOR FABRICATION (Continued)

1001126714

Date Response Received:	Not reported
Request Agency:	Not reported
Former Citation:	Not reported
Evaluation Date:	2004-04-22 00:00:00.0
Evaluation Responsible Agency:	State
Found Violation:	Yes
Evaluation Type Description:	COMPLIANCE EVALUATION INSPECTION ON-SITE
Evaluation Responsible Person Identifier:	Not reported
Evaluation Responsible Sub-Organization:	Not reported
Actual Return to Compliance Date:	2004-05-20 00:00:00.0
Scheduled Compliance Date:	Not reported
Date of Request:	Not reported
Date Response Received:	Not reported
Request Agency:	Not reported
Former Citation:	Not reported
Evaluation Date:	2006-06-06 00:00:00.0
Evaluation Responsible Agency:	Local
Found Violation:	Yes
Evaluation Type Description:	COMPLIANCE EVALUATION INSPECTION ON-SITE
Evaluation Responsible Person Identifier:	Not reported
Evaluation Responsible Sub-Organization:	Not reported
Actual Return to Compliance Date:	Not reported
Scheduled Compliance Date:	Not reported
Date of Request:	Not reported
Date Response Received:	Not reported
Request Agency:	Not reported
Former Citation:	Not reported
Evaluation Date:	2012-06-25 00:00:00.0
Evaluation Responsible Agency:	State
Found Violation:	Yes
Evaluation Type Description:	COMPLIANCE EVALUATION INSPECTION ON-SITE
Evaluation Responsible Person Identifier:	Not reported
Evaluation Responsible Sub-Organization:	Not reported
Actual Return to Compliance Date:	2012-07-12 00:00:00.0
Scheduled Compliance Date:	Not reported
Date of Request:	Not reported
Date Response Received:	Not reported
Request Agency:	Not reported
Former Citation:	Not reported
Evaluation Date:	2012-06-25 00:00:00.0
Evaluation Responsible Agency:	State
Found Violation:	Yes
Evaluation Type Description:	COMPLIANCE EVALUATION INSPECTION ON-SITE
Evaluation Responsible Person Identifier:	Not reported
Evaluation Responsible Sub-Organization:	Not reported
Actual Return to Compliance Date:	2014-01-14 00:00:00.0
Scheduled Compliance Date:	Not reported
Date of Request:	Not reported
Date Response Received:	Not reported
Request Agency:	Not reported
Former Citation:	Not reported
Evaluation Date:	2004-04-22 00:00:00.0

Map ID
Direction
Distance
Elevation

MAP FINDINGS

Site

Database(s)

EDR ID Number
EPA ID Number

VECTOR FABRICATION (Continued)

1001126714

Evaluation Responsible Agency:	State
Found Violation:	Yes
Evaluation Type Description:	COMPLIANCE EVALUATION INSPECTION ON-SITE
Evaluation Responsible Person Identifier:	Not reported
Evaluation Responsible Sub-Organization:	Not reported
Actual Return to Compliance Date:	2004-05-20 00:00:00.0
Scheduled Compliance Date:	Not reported
Date of Request:	Not reported
Date Response Received:	Not reported
Request Agency:	Not reported
Former Citation:	Not reported
Evaluation Date:	2004-04-22 00:00:00.0
Evaluation Responsible Agency:	State
Found Violation:	Yes
Evaluation Type Description:	COMPLIANCE EVALUATION INSPECTION ON-SITE
Evaluation Responsible Person Identifier:	Not reported
Evaluation Responsible Sub-Organization:	Not reported
Actual Return to Compliance Date:	2004-05-20 00:00:00.0
Scheduled Compliance Date:	Not reported
Date of Request:	Not reported
Date Response Received:	Not reported
Request Agency:	Not reported
Former Citation:	Not reported
Evaluation Date:	2004-05-20 00:00:00.0
Evaluation Responsible Agency:	State
Found Violation:	No
Evaluation Type Description:	NOT A SIGNIFICANT NON-COMPLIER
Evaluation Responsible Person Identifier:	Not reported
Evaluation Responsible Sub-Organization:	Not reported
Actual Return to Compliance Date:	Not reported
Scheduled Compliance Date:	Not reported
Date of Request:	Not reported
Date Response Received:	Not reported
Request Agency:	Not reported
Former Citation:	Not reported
Evaluation Date:	2012-06-25 00:00:00.0
Evaluation Responsible Agency:	State
Found Violation:	Yes
Evaluation Type Description:	COMPLIANCE EVALUATION INSPECTION ON-SITE
Evaluation Responsible Person Identifier:	Not reported
Evaluation Responsible Sub-Organization:	Not reported
Actual Return to Compliance Date:	2012-07-12 00:00:00.0
Scheduled Compliance Date:	Not reported
Date of Request:	Not reported
Date Response Received:	Not reported
Request Agency:	Not reported
Former Citation:	Not reported
Evaluation Date:	2004-04-22 00:00:00.0
Evaluation Responsible Agency:	State
Found Violation:	Yes
Evaluation Type Description:	COMPLIANCE EVALUATION INSPECTION ON-SITE
Evaluation Responsible Person Identifier:	Not reported
Evaluation Responsible Sub-Organization:	Not reported

Map ID
Direction
Distance
Elevation

MAP FINDINGS

Site

Database(s)

EDR ID Number
EPA ID Number

VECTOR FABRICATION (Continued)

1001126714

Actual Return to Compliance Date: 2004-05-20 00:00:00.0
Scheduled Compliance Date: Not reported
Date of Request: Not reported
Date Response Received: Not reported
Request Agency: Not reported
Former Citation: Not reported

Evaluation Date: 2012-06-25 00:00:00.0
Evaluation Responsible Agency: State
Found Violation: Yes
Evaluation Type Description: COMPLIANCE EVALUATION INSPECTION ON-SITE
Evaluation Responsible Person Identifier: Not reported
Evaluation Responsible Sub-Organization: Not reported
Actual Return to Compliance Date: 2014-01-14 00:00:00.0
Scheduled Compliance Date: Not reported
Date of Request: Not reported
Date Response Received: Not reported
Request Agency: Not reported
Former Citation: Not reported

Evaluation Date: 2004-04-22 00:00:00.0
Evaluation Responsible Agency: State
Found Violation: Yes
Evaluation Type Description: COMPLIANCE EVALUATION INSPECTION ON-SITE
Evaluation Responsible Person Identifier: Not reported
Evaluation Responsible Sub-Organization: Not reported
Actual Return to Compliance Date: 2004-05-20 00:00:00.0
Scheduled Compliance Date: Not reported
Date of Request: Not reported
Date Response Received: Not reported
Request Agency: Not reported
Former Citation: Not reported

Evaluation Date: 2004-04-22 00:00:00.0
Evaluation Responsible Agency: State
Found Violation: No
Evaluation Type Description: SIGNIFICANT NON-COMPLIER
Evaluation Responsible Person Identifier: Not reported
Evaluation Responsible Sub-Organization: Not reported
Actual Return to Compliance Date: Not reported
Scheduled Compliance Date: Not reported
Date of Request: Not reported
Date Response Received: Not reported
Request Agency: Not reported
Former Citation: Not reported

Evaluation Date: 2004-04-22 00:00:00.0
Evaluation Responsible Agency: State
Found Violation: Yes
Evaluation Type Description: COMPLIANCE EVALUATION INSPECTION ON-SITE
Evaluation Responsible Person Identifier: Not reported
Evaluation Responsible Sub-Organization: Not reported
Actual Return to Compliance Date: 2004-05-20 00:00:00.0
Scheduled Compliance Date: Not reported
Date of Request: Not reported
Date Response Received: Not reported
Request Agency: Not reported

Map ID
Direction
Distance
Elevation

MAP FINDINGS

Site

Database(s)

EDR ID Number
EPA ID Number

VECTOR FABRICATION (Continued)

1001126714

Former Citation:	Not reported
Evaluation Date:	2015-02-24 00:00:00.0
Evaluation Responsible Agency:	State
Found Violation:	Yes
Evaluation Type Description:	COMPLIANCE EVALUATION INSPECTION ON-SITE
Evaluation Responsible Person Identifier:	Not reported
Evaluation Responsible Sub-Organization:	Not reported
Actual Return to Compliance Date:	2015-03-05 00:00:00.0
Scheduled Compliance Date:	2015-03-26 00:00:00.0
Date of Request:	Not reported
Date Response Received:	Not reported
Request Agency:	Not reported
Former Citation:	Not reported
Evaluation Date:	2004-04-22 00:00:00.0
Evaluation Responsible Agency:	State
Found Violation:	Yes
Evaluation Type Description:	COMPLIANCE EVALUATION INSPECTION ON-SITE
Evaluation Responsible Person Identifier:	Not reported
Evaluation Responsible Sub-Organization:	Not reported
Actual Return to Compliance Date:	2004-05-20 00:00:00.0
Scheduled Compliance Date:	Not reported
Date of Request:	Not reported
Date Response Received:	Not reported
Request Agency:	Not reported
Former Citation:	Not reported
Evaluation Date:	2004-04-22 00:00:00.0
Evaluation Responsible Agency:	State
Found Violation:	Yes
Evaluation Type Description:	COMPLIANCE EVALUATION INSPECTION ON-SITE
Evaluation Responsible Person Identifier:	Not reported
Evaluation Responsible Sub-Organization:	Not reported
Actual Return to Compliance Date:	2004-05-20 00:00:00.0
Scheduled Compliance Date:	Not reported
Date of Request:	Not reported
Date Response Received:	Not reported
Request Agency:	Not reported
Former Citation:	Not reported

EPA WATCH LIST:

Facility ID:	CAR000017970
Program:	RCRA Facilities
List date:	March 2013 RCRA Watch List
Facility ID:	CAR000017970
Program:	RCRA Facilities
List date:	June 2013 RCRA Watch List
Facility ID:	CAR000017970
Program:	RCRA Facilities
List date:	April 2013 RCRA Watch List
Facility ID:	CAR000017970
Program:	RCRA Facilities

Map ID
Direction
Distance
Elevation

MAP FINDINGS

Site

Database(s)

EDR ID Number
EPA ID Number

VECTOR FABRICATION (Continued)

1001126714

List date: May 2013 RCRA Watch List

Facility ID: CAR000017970
Program: RCRA Facilities
List date: August 2013 Watch List

Facility ID: CAR000017970
Program: RCRA Facilities
List date: July 2013 Watch List

J50
WSW
1/8-1/4
0.249 mi.
1313 ft.

VECTOR FABRICATION INC
1629 WATSON CT
MILPITAS, CA 95035
Site 5 of 5 in cluster J

CUPA Listings 1008341217
N/A

Relative:
Lower

CUPA SANTA CLARA:

Actual:
66 ft.

Name: VECTOR FABRICATION INC
Address: 1629 WATSON CT
City,State,Zip: MILPITAS, CA 95035
Region: SANTA CLARA
PE#: Not reported
Program Description: GENERATES 100 KG YR TO <5 TONS/YR (RCRA LQG)
Program Identifier: DEH PERMIT-HAZ WASTE GENERATOR PROGRAM
Latitude: 37.411516
Longitude: -121.885107
Record ID: PR0360773
Facility ID: FA0250443

Name: VECTOR FABRICATION INC
Address: 1629 WATSON CT
City,State,Zip: MILPITAS, CA 95035
Region: SANTA CLARA
PE#: 2261
Program Description: PERMIT BY RULE (PBR)
Program Identifier: DEH PERMIT-ONSITE HAZ WASTE TREATMENT/TIERED PERMIT PROGRAM
Latitude: 37.411516
Longitude: -121.885107
Record ID: PR0368061
Facility ID: FA0250443

Name: VECTOR FABRICATION INC
Address: 1629 WATSON CT
City,State,Zip: MILPITAS, CA 95035
Region: SANTA CLARA
PE#: Not reported
Program Description: HMBP FACILITY, 4-6 CHEMICALS
Program Identifier: DEH PERMIT-HAZ MAT BUSINESS PLAN PROGRAM
Latitude: 37.411516
Longitude: -121.885107
Record ID: PR0384749
Facility ID: FA0250443

Map ID
Direction
Distance
Elevation

MAP FINDINGS

Site

Database(s)

EDR ID Number
EPA ID Number

51
NE
1/4-1/2
0.270 mi.
1423 ft.

7 STAR CLEANERS & ALTERATIONS LLC
1481 LANDESS AVE
MILPITAS, CA 95035

CPS-SLIC
DEED
DRYCLEANERS
CERS
HWTS
S103961856
N/A

Relative:
Higher
Actual:
91 ft.

CPS-SLIC:
Name: FORMER DRYCLEANER
Address: 1481 LANDESS AVENUE
City,State,Zip: MILPITAS, CA 95035
Region: STATE
Facility Status: Completed - Case Closed
Status Date: 12/29/2015
Global Id: T10000006019
Lead Agency: SANTA CLARA COUNTY LOP
Lead Agency Case Number: 06S1E17A01s
Latitude: 37.4157565
Longitude: -121.8775165
Case Type: Cleanup Program Site
Case Worker: GOR
Local Agency: SANTA CLARA COUNTY LOP
RB Case Number: Not reported
File Location: All Files are on GeoTracker or in the Local Agency Database
Potential Media Affected: Soil
Potential Contaminants of Concern: Tetrachloroethylene (PCE)
Site History: Former dry cleaning operations in this tenant space of a strip mall.
PCE was reported in shallow soil samples collected beneath the floor.
Present in soil vapor.

[Click here to access the California GeoTracker records for this facility:](#)

DEED:

Name: FORMER DRYCLEANER
Address: 1481 LANDESS AVENUE
City,State,Zip: MILPITAS, CA 95035
Envirostor ID: T10000006019
Area: Not reported
Sub Area: Not reported
Site Type: SLIC
Status: COMPLETED - CASE CLOSED
Agency: SWRCB
Covenant Uploaded: Y
Deed Date(s): 10/28/2015
File Name: Geotracker Land Use/Deed Restrictions

DRYCLEANERS:

Name: #1 CLEANERS & ALTERATIONS
Address: 1481 LANDESS AVE
City,State,Zip: MILPITAS, CA 95035
EPA Id: CAL000272440
NAICS Code: 81232
NAICS Description: Drycleaning and Laundry Services (except Coin-Operated)
SIC Code: 7211
SIC Description: Power Laundries, Family and Commercial
Create Date: 06/26/2003
Facility Active: No
Inactive Date: 06/30/2004
Facility Addr2: Not reported

Map ID
Direction
Distance
Elevation

MAP FINDINGS

Site

Database(s)

EDR ID Number
EPA ID Number

7 STAR CLEANERS & ALTERATIONS LLC (Continued)

S103961856

Owner Name: NGA UONG
Owner Address: 1481 LANDESS AVE
Owner Address 2: Not reported
Owner Telephone: 4082630177
Contact Name: NGA UONG
Contact Address: 1481 LANDESS AVE
Contact Address 2: Not reported
Contact Telephone: 4082630177
Contact Fax: Not reported
Mailing Name: Not reported
Mailing Address 1: 1481 LANDESS AVE
Mailing Address 2: Not reported
Mailing City: MILPITAS
Mailing State: CA
Mailing Zip: 95035
Owner Fax: Not reported
Region Code: 2
Latitude: 37.415959
Longitude: -121.875544

Name: 7 STAR CLEANERS & ALTERATIONS LLC
Address: 1481 LANDESS AVE
City,State,Zip: MILPITAS, CA 95035
EPA Id: CAL000298727
NAICS Code: 81232
NAICS Description: Drycleaning and Laundry Services (except Coin-Operated)
SIC Code: 7211
SIC Description: Power Laundries, Family and Commercial
Create Date: 09/23/2005
Facility Active: No
Inactive Date: 06/30/2006
Facility Addr2: Not reported
Owner Name: 7 STAR CLEANERS & ALTERATIONS LLC
Owner Address: 1481 LANDESS AVE
Owner Address 2: Not reported
Owner Telephone: 4082630177
Contact Name: MY-LOAN TRAN
Contact Address: 1481 LANDESS AVE
Contact Address 2: Not reported
Contact Telephone: 4082630177
Contact Fax: Not reported
Mailing Name: Not reported
Mailing Address 1: 1481 LANDESS AVE
Mailing Address 2: Not reported
Mailing City: MILPITAS
Mailing State: CA
Mailing Zip: 95035
Owner Fax: Not reported
Region Code: 2
Latitude: 37.415423
Longitude: -121.877347

CERS:

Name: FORMER DRYCLEANER
Address: 1481 LANDESS AVENUE
City,State,Zip: MILPITAS, CA 95035
Site ID: 246623

Map ID
Direction
Distance
Elevation

MAP FINDINGS

Site

Database(s)

EDR ID Number
EPA ID Number

7 STAR CLEANERS & ALTERATIONS LLC (Continued)

S103961856

CERS ID: T10000006019
CERS Description: Cleanup Program Site
Affiliation:
Affiliation Type Desc: Local Agency Caseworker
Entity Name: Gerald O'Regan - SANTA CLARA COUNTY LOP
Entity Title: Not reported
Affiliation Address: 1555 BERGER DRIVE STE 300
Affiliation City: SAN JOSE
Affiliation State: CA
Affiliation Country: Not reported
Affiliation Zip: Not reported
Affiliation Phone: Not reported

HWTS:

Name: #1 CLEANERS & ALTERATIONS
Address: 1481 LANDESS AVE
Address 2: Not reported
City,State,Zip: MILPITAS, CA 95035
EPA ID: CAL000272440
Inactive Date: 06/30/2004
Create Date: 06/26/2003
Last Act Date: 11/09/2004
Mailing Name: Not reported
Mailing Address: 1481 LANDESS AVE
Mailing Address 2: Not reported
Mailing City,State,Zip: MILPITAS, CA 95035
Owner Name: NGA UONG
Owner Address: 1481 LANDESS AVE
Owner Address 2: Not reported
Owner City,State,Zip: MILPITAS, CA 95035
Contact Name: NGA UONG
Contact Address: 1481 LANDESS AVE
Contact Address 2: Not reported
City,State,Zip: MILPITAS, CA 95035

NAICS:

EPA ID: CAL000272440
Create Date: 2003-06-26 11:00:26.500
NAICS Code: 81232
NAICS Description: Drycleaning and Laundry Services (except Coin-Operated)
Issued EPA ID Date: 2003-06-26 11:00:26.50000
Inactive Date: 2004-06-30 00:00:00
Facility Name: #1 CLEANERS & ALTERATIONS
Facility Address: 1481 LANDESS AVE
Facility Address 2: Not reported
Facility City: MILPITAS
Facility County: Not reported
Facility State: CA
Facility Zip: 95035

Name: 7 STAR CLEANERS & ALTERATIONS LLC
Address: 1481 LANDESS AVE
Address 2: Not reported
City,State,Zip: MILPITAS, CA 95035
EPA ID: CAL000298727

Map ID
 Direction
 Distance
 Elevation

MAP FINDINGS

Site

Database(s)

EPR ID Number
 EPA ID Number

7 STAR CLEANERS & ALTERATIONS LLC (Continued)

S103961856

Inactive Date: 06/30/2006
 Create Date: 09/23/2005
 Last Act Date: 05/25/2007
 Mailing Name: Not reported
 Mailing Address: 1481 LANDESS AVE
 Mailing Address 2: Not reported
 Mailing City,State,Zip: MILPITAS, CA 95035
 Owner Name: 7 STAR CLEANERS & ALTERATIONS LLC
 Owner Address: 1481 LANDESS AVE
 Owner Address 2: Not reported
 Owner City,State,Zip: MILPITAS, CA 95035
 Contact Name: MY-LOAN TRAN
 Contact Address: 1481 LANDESS AVE
 Contact Address 2: Not reported
 City,State,Zip: MILPITAS, CA 95035

NAICS:

EPA ID: CAL000298727
 Create Date: 2005-09-23 11:07:12.810
 NAICS Code: 81232
 NAICS Description: Drycleaning and Laundry Services (except Coin-Operated)
 Issued EPA ID Date: 2005-09-23 11:07:12.76300
 Inactive Date: 2006-06-30 10:14:52
 Facility Name: 7 STAR CLEANERS & ALTERATIONS LLC
 Facility Address: 1481 LANDESS AVE
 Facility Address 2: Not reported
 Facility City: MILPITAS
 Facility County: Not reported
 Facility State: CA
 Facility Zip: 95035

52
North
1/4-1/2
0.272 mi.
1434 ft.

STONEGATE DEVELOPMENT
1260 DEMPSEY ROAD
MILPITAS, CA 95035

RESPONSE
ENVIROSTOR
HIST Cal-Sites
DEED

S101482399
N/A

Relative:
Higher
Actual:
76 ft.

RESPONSE:
 Name: STONEGATE DEVELOPMENT
 Address: 1260 DEMPSEY ROAD
 City,State,Zip: MILPITAS, CA 95035
 Facility ID: 43520002
 Site Type: State Response
 Site Type Detail: State Response or NPL
 Acres: 12
 National Priorities List: NO
 Cleanup Oversight Agencies: SMBRP
 Lead Agency Description: DTSC - Site Cleanup Program
 Project Manager: Claude Jemison
 Supervisor: Cheryl Prowell
 Division Branch: Cleanup Berkeley
 Site Code: 200213
 Site Mgmt. Req.: REM, LUC, NOWN
 Assembly: 25
 Senate: 10
 Special Program Status: Not reported
 Status: Certified O&M - Land Use Restrictions Only

Map ID
Direction
Distance
Elevation

MAP FINDINGS

Site

Database(s)

EDR ID Number
EPA ID Number

STONEGATE DEVELOPMENT (Continued)

S101482399

Status Date: 05/06/1991
Restricted Use: YES
Funding: Responsible Party
Latitude: 37.41720
Longitude: -121.8800
APN: 088-34-004, 088-34-007, 088-34-008
Past Use: NURSERY
Potential COC : DDD DDE DDT Endrin Toxaphene Endosulfan
Confirmed COC: Toxaphene Endosulfan DDD DDE DDT Endrin
Potential Description: SOIL
Alias Name: No parcel numbers. Site consists of portions of two roadways.
Alias Type: Alternate Name
Alias Name: 088-34-004
Alias Type: APN
Alias Name: 088-34-007
Alias Type: APN
Alias Name: 088-34-008
Alias Type: APN
Alias Name: 110033617959
Alias Type: EPA (FRS #)
Alias Name: 200213
Alias Type: Project Code (Site Code)
Alias Name: 43520002
Alias Type: Envirostor ID Number

Completed Info:

Completed Area Name: PROJECT WIDE
Completed Sub Area Name: Not reported
Completed Document Type: Land Use Restriction - Site Inspection/Visit
Completed Date: 10/30/2007
Comments: Cap was found to be in very good condition.

Completed Area Name: PROJECT WIDE
Completed Sub Area Name: Not reported
Completed Document Type: 5 Year Review Reports
Completed Date: 06/10/2006
Comments: DTSC finalized the 5 year review for this project and determined that the cap on the site is still an effective remedy for this project.

Completed Area Name: PROJECT WIDE
Completed Sub Area Name: Not reported
Completed Document Type: 5 Year Review Reports
Completed Date: 06/26/2001
Comments: Completed Five-Year Review.

Completed Area Name: PROJECT WIDE
Completed Sub Area Name: Not reported
Completed Document Type: Removal Action Completion Report
Completed Date: 09/25/1990
Comments: Completed RA.

Completed Area Name: PROJECT WIDE
Completed Sub Area Name: Not reported
Completed Document Type: Remedial Action Plan
Completed Date: 07/01/1990
Comments: Approved RAP requiring the contaminated soil to be removed and disposed off-site. Soils with low levels of contamination will be buried 2 feet below the utility lines located in the roadway; this

Map ID
Direction
Distance
Elevation

MAP FINDINGS

Site

Database(s)

EDR ID Number
EPA ID Number

STONEGATE DEVELOPMENT (Continued)

S101482399

will allow utility work to be conducted without encountering the contaminated soil.

Completed Area Name: PROJECT WIDE
Completed Sub Area Name: Not reported
Completed Document Type: 5 Year Review Reports
Completed Date: 06/06/2011
Comments: Not reported

Completed Area Name: PROJECT WIDE
Completed Sub Area Name: Not reported
Completed Document Type: Risk Assessment Report
Completed Date: 09/24/1990
Comments: Preliminary Endangerment Assessment Report.

Completed Area Name: PROJECT WIDE
Completed Sub Area Name: Not reported
Completed Document Type: Public Notice
Completed Date: 07/26/2011
Comments: Not reported

Completed Area Name: PROJECT WIDE
Completed Sub Area Name: Not reported
Completed Document Type: 5 Year Review Reports
Completed Date: 06/16/2016
Comments: Not reported

Completed Area Name: PROJECT WIDE
Completed Sub Area Name: Not reported
Completed Document Type: Certification
Completed Date: 05/06/1991
Comments: Certified Site 5/6/1991.

Completed Area Name: PROJECT WIDE
Completed Sub Area Name: Not reported
Completed Document Type: Land Use Restriction
Completed Date: 03/20/1991
Comments: Recorded Deed Restriction requiring a soil management plan for any work on the road.

Completed Area Name: PROJECT WIDE
Completed Sub Area Name: Not reported
Completed Document Type: Land Use Restriction - Site Inspection/Visit
Completed Date: 11/21/2008
Comments: The roadway serving as a cap was found to be in very good condition.

Completed Area Name: PROJECT WIDE
Completed Sub Area Name: Not reported
Completed Document Type: Land Use Restriction - Site Inspection/Visit
Completed Date: 02/04/2010
Comments: Cracks were observed along David Lane near the cross street of Cracolice Way.

Completed Area Name: PROJECT WIDE
Completed Sub Area Name: Not reported
Completed Document Type: Land Use Restriction - Site Inspection/Visit
Completed Date: 01/25/2011

Map ID
Direction
Distance
Elevation

MAP FINDINGS

Site

Database(s)

EDR ID Number
EPA ID Number

STONEGATE DEVELOPMENT (Continued)

S101482399

Comments: Not reported

Completed Area Name: PROJECT WIDE
Completed Sub Area Name: Not reported
Completed Document Type: Land Use Restriction - Site Inspection/Visit
Completed Date: 02/06/2012
Comments: Not reported

Completed Area Name: PROJECT WIDE
Completed Sub Area Name: Not reported
Completed Document Type: Correspondence
Completed Date: 05/14/2013
Comments: A letter from DTSC requesting that the home owners association perform an annual inspection to verify Land Use Covenant compliance and submit a report of the inspection to DTSC. DTSC has been performing the inspections and preparing the inspection reports.

Completed Area Name: PROJECT WIDE
Completed Sub Area Name: Not reported
Completed Document Type: Land Use Restriction - Site Inspection/Visit
Completed Date: 05/12/2015
Comments: DTSC performed a site inspection on April 3, 2015. Based on the current conditions, DTSC concludes that the cap remains protective of human health and environment. There was no evidence of any activities prohibited by the Land Use Covenant.

Completed Area Name: PROJECT WIDE
Completed Sub Area Name: Not reported
Completed Document Type: Form 1479 - Site and Collections Summary
Completed Date: 02/22/2013
Comments: Not reported

Completed Area Name: PROJECT WIDE
Completed Sub Area Name: Not reported
Completed Document Type: Annual Oversight Cost Estimate
Completed Date: 10/16/2015
Comments: Not reported

Completed Area Name: PROJECT WIDE
Completed Sub Area Name: Not reported
Completed Document Type: Land Use Restriction - Site Inspection/Visit
Completed Date: 01/23/2017
Comments: DTSC personnel performed an annual site inspection on December 22, 2016. Based on the observed current site conditions, DTSC concluded that the cap remains protective of human health and environment and there was no evidence of any activities prohibited by the Land Use Covenant..

Completed Area Name: PROJECT WIDE
Completed Sub Area Name: Not reported
Completed Document Type: Land Use Restriction - Site Inspection/Visit
Completed Date: 02/06/2018
Comments: DTSC personnel performed an annual site inspection on January 9,2018 and verified compliance with requirements and restrictions of the Land Use Covenant.

Completed Area Name: PROJECT WIDE

Map ID
Direction
Distance
Elevation

MAP FINDINGS

Site

Database(s)

EDR ID Number
EPA ID Number

STONEGATE DEVELOPMENT (Continued)

S101482399

Completed Sub Area Name: Not reported
Completed Document Type: Land Use Restriction - Site Inspection/Visit
Completed Date: 02/06/2019
Comments: The DTSC project manager performed an annual cap inspection of the site on January 8, 2018. Based on the inspection, DTSC concluded that the cap remains protective of human health and the environment.

Completed Area Name: PROJECT WIDE
Completed Sub Area Name: Not reported
Completed Document Type: Correspondence
Completed Date: 02/10/2015
Comments: DTSC letter reminding the Site owner that an annual inspection needs to be performed to verify compliance with the Land Use Covenant.

Future Area Name: PROJECT WIDE
Future Sub Area Name: Not reported
Future Document Type: 5 Year Review Reports
Future Due Date: 2022
Schedule Area Name: Not reported
Schedule Sub Area Name: Not reported
Schedule Document Type: Not reported
Schedule Due Date: Not reported
Schedule Revised Date: Not reported

ENVIROSTOR:

Name: STONEGATE DEVELOPMENT
Address: 1260 DEMPSEY ROAD
City,State,Zip: MILPITAS, CA 95035
Facility ID: 43520002
Status: Certified O&M - Land Use Restrictions Only
Status Date: 05/06/1991
Site Code: 200213
Site Type: State Response
Site Type Detailed: State Response or NPL
Acres: 12
NPL: NO
Regulatory Agencies: SMBRP
Lead Agency: SMBRP
Program Manager: Claude Jemison
Supervisor: Cheryl Prowell
Division Branch: Cleanup Berkeley
Assembly: 25
Senate: 10
Special Program: Not reported
Restricted Use: YES
Site Mgmt Req: REM, LUC, NOWN
Funding: Responsible Party
Latitude: 37.41720
Longitude: -121.8800
APN: 088-34-004, 088-34-007, 088-34-008
Past Use: NURSERY
Potential COC: DDD DDE DDT Endrin Toxaphene Endosulfan
Confirmed COC: Toxaphene Endosulfan DDD DDE DDT Endrin
Potential Description: SOIL
Alias Name: No parcel numbers. Site consists of portions of two roadways.
Alias Type: Alternate Name
Alias Name: 088-34-004

Map ID
Direction
Distance
Elevation

MAP FINDINGS

Site

Database(s)

EDR ID Number
EPA ID Number

STONEGATE DEVELOPMENT (Continued)

S101482399

Alias Type: APN
Alias Name: 088-34-007
Alias Type: APN
Alias Name: 088-34-008
Alias Type: APN
Alias Name: 110033617959
Alias Type: EPA (FRS #)
Alias Name: 200213
Alias Type: Project Code (Site Code)
Alias Name: 43520002
Alias Type: Envirostor ID Number

Completed Info:

Completed Area Name: PROJECT WIDE
Completed Sub Area Name: Not reported
Completed Document Type: Land Use Restriction - Site Inspection/Visit
Completed Date: 10/30/2007
Comments: Cap was found to be in very good condition.

Completed Area Name: PROJECT WIDE
Completed Sub Area Name: Not reported
Completed Document Type: 5 Year Review Reports
Completed Date: 06/10/2006
Comments: DTSC finalized the 5 year review for this project and determined that the cap on the site is still an effective remedy for this project.

Completed Area Name: PROJECT WIDE
Completed Sub Area Name: Not reported
Completed Document Type: 5 Year Review Reports
Completed Date: 06/26/2001
Comments: Completed Five-Year Review.

Completed Area Name: PROJECT WIDE
Completed Sub Area Name: Not reported
Completed Document Type: Removal Action Completion Report
Completed Date: 09/25/1990
Comments: Completed RA.

Completed Area Name: PROJECT WIDE
Completed Sub Area Name: Not reported
Completed Document Type: Remedial Action Plan
Completed Date: 07/01/1990
Comments: Approved RAP requiring the contaminated soil to be removed and disposed off-site. Soils with low levels of contamination will be buried 2 feet below the utility lines located in the roadway; this will allow utility work to be conducted without encountering the contaminated soil.

Completed Area Name: PROJECT WIDE
Completed Sub Area Name: Not reported
Completed Document Type: 5 Year Review Reports
Completed Date: 06/06/2011
Comments: Not reported

Completed Area Name: PROJECT WIDE
Completed Sub Area Name: Not reported
Completed Document Type: Risk Assessment Report
Completed Date: 09/24/1990

Map ID
Direction
Distance
Elevation

MAP FINDINGS

Site

Database(s)

EDR ID Number
EPA ID Number

STONEGATE DEVELOPMENT (Continued)

S101482399

Comments: Preliminary Endangerment Assessment Report.

Completed Area Name: PROJECT WIDE
Completed Sub Area Name: Not reported
Completed Document Type: Public Notice
Completed Date: 07/26/2011
Comments: Not reported

Completed Area Name: PROJECT WIDE
Completed Sub Area Name: Not reported
Completed Document Type: 5 Year Review Reports
Completed Date: 06/16/2016
Comments: Not reported

Completed Area Name: PROJECT WIDE
Completed Sub Area Name: Not reported
Completed Document Type: Certification
Completed Date: 05/06/1991
Comments: Certified Site 5/6/1991.

Completed Area Name: PROJECT WIDE
Completed Sub Area Name: Not reported
Completed Document Type: Land Use Restriction
Completed Date: 03/20/1991
Comments: Recorded Deed Restriction requiring a soil management plan for any work on the road.

Completed Area Name: PROJECT WIDE
Completed Sub Area Name: Not reported
Completed Document Type: Land Use Restriction - Site Inspection/Visit
Completed Date: 11/21/2008
Comments: The roadway serving as a cap was found to be in very good condition.

Completed Area Name: PROJECT WIDE
Completed Sub Area Name: Not reported
Completed Document Type: Land Use Restriction - Site Inspection/Visit
Completed Date: 02/04/2010
Comments: Cracks were observed along David Lane near the cross street of Cracolice Way.

Completed Area Name: PROJECT WIDE
Completed Sub Area Name: Not reported
Completed Document Type: Land Use Restriction - Site Inspection/Visit
Completed Date: 01/25/2011
Comments: Not reported

Completed Area Name: PROJECT WIDE
Completed Sub Area Name: Not reported
Completed Document Type: Land Use Restriction - Site Inspection/Visit
Completed Date: 02/06/2012
Comments: Not reported

Completed Area Name: PROJECT WIDE
Completed Sub Area Name: Not reported
Completed Document Type: Correspondence
Completed Date: 05/14/2013
Comments: A letter from DTSC requesting that the home owners association

MAP FINDINGS

STONEGATE DEVELOPMENT (Continued)

S101482399

perform an annual inspection to verify Land Use Covenant compliance and submit a report of the inspection to DTSC. DTSC has been performing the inspections and preparing the inspection reports.

Completed Area Name: PROJECT WIDE
 Completed Sub Area Name: Not reported
 Completed Document Type: Land Use Restriction - Site Inspection/Visit
 Completed Date: 05/12/2015
 Comments: DTSC performed a site inspection on April 3, 2015. Based on the current conditions, DTSC concludes that the cap remains protective of human health and environment. There was no evidence of any activities prohibited by the Land Use Covenant.

Completed Area Name: PROJECT WIDE
 Completed Sub Area Name: Not reported
 Completed Document Type: Form 1479 - Site and Collections Summary
 Completed Date: 02/22/2013
 Comments: Not reported

Completed Area Name: PROJECT WIDE
 Completed Sub Area Name: Not reported
 Completed Document Type: Annual Oversight Cost Estimate
 Completed Date: 10/16/2015
 Comments: Not reported

Completed Area Name: PROJECT WIDE
 Completed Sub Area Name: Not reported
 Completed Document Type: Land Use Restriction - Site Inspection/Visit
 Completed Date: 01/23/2017
 Comments: DTSC personnel performed an annual site inspection on December 22, 2016. Based on the observed current site conditions, DTSC concluded that the cap remains protective of human health and environment and there was no evidence of any activities prohibited by the Land Use Covenant..

Completed Area Name: PROJECT WIDE
 Completed Sub Area Name: Not reported
 Completed Document Type: Land Use Restriction - Site Inspection/Visit
 Completed Date: 02/06/2018
 Comments: DTSC personnel performed an annual site inspection on January 9, 2018 and verified compliance with requirements and restrictions of the Land Use Covenant.

Completed Area Name: PROJECT WIDE
 Completed Sub Area Name: Not reported
 Completed Document Type: Land Use Restriction - Site Inspection/Visit
 Completed Date: 02/06/2019
 Comments: The DTSC project manager performed an annual cap inspection of the site on January 8, 2018. Based on the inspection, DTSC concluded that the cap remains protective of human health and the environment.

Completed Area Name: PROJECT WIDE
 Completed Sub Area Name: Not reported
 Completed Document Type: Correspondence
 Completed Date: 02/10/2015
 Comments: DTSC letter reminding the Site owner that an annual inspection needs to be performed to verify compliance with the Land Use Covenant.

Map ID
Direction
Distance
Elevation

MAP FINDINGS

Site

Database(s)

EDR ID Number
EPA ID Number

STONEGATE DEVELOPMENT (Continued)

S101482399

Future Area Name: PROJECT WIDE
Future Sub Area Name: Not reported
Future Document Type: 5 Year Review Reports
Future Due Date: 2022
Schedule Area Name: Not reported
Schedule Sub Area Name: Not reported
Schedule Document Type: Not reported
Schedule Due Date: Not reported
Schedule Revised Date: Not reported

Calsite:

Name: STONEGATE DEVELOPMENT
Address: 1260 DEMPSEY ROAD
City: MILPITAS
Region: BERKELEY
Facility ID: 43520002
Facility Type: RP
Type: RESPONSIBLE PARTY
Branch: NC
Branch Name: NORTH COAST
File Name: Not reported
State Senate District: 05061991
Status: CERTIFIED OPERATION AND MAINTENANCE, ALL PLANNED ACTIVITIES
IMPLEMENTED, REMEDIATION CONTINUES
Status Name: CERTIFIED / OPERATION & MAINTENANCE
Lead Agency: DEPT OF TOXIC SUBSTANCES CONTROL
NPL: Not Listed
SIC Code: 52
SIC Name: RETAIL - BLDG MATERIALS & GARDEN SUPPLY
Access: Not reported
Cortese: Not reported
Hazardous Ranking Score: Not reported
Date Site Hazard Ranked: Not reported
Groundwater Contamination: Not reported
Staff Member Responsible for Site: AFONE
Supervisor Responsible for Site: Not reported
Region Water Control Board: SF
Region Water Control Board Name: SAN FRANCISCO BAY
Lat/Long Direction: Not reported
Lat/Long (dms): 0 0 0 / 0 0 0
Lat/Long Method: Not reported
Lat/Long Description: Not reported
State Assembly District Code: 20
State Senate District Code: 10
Facility ID: 43520002
Activity: RAP
Activity Name: REMEDIAL ACTION PLAN / RECORD OF DECISION
AWP Code: Not reported
Proposed Budget: 0
AWP Completion Date: Not reported
Revised Due Date: Not reported
Comments Date: 07011990
Est Person-Yrs to complete: 0
Estimated Size: Not reported
Request to Delete Activity: Not reported
Activity Status: COM
Definition of Status: CERTIFIED / OPERATION & MAINTENANCE

Map ID
 Direction
 Distance
 Elevation

MAP FINDINGS

Site

Database(s)

EDR ID Number
 EPA ID Number

STONEGATE DEVELOPMENT (Continued)

S101482399

Liquids Removed (Gals):	0
Liquids Treated (Gals):	0
Action Included Capping:	Not reported
Well Decommissioned:	Not reported
Action Included Fencing:	Not reported
Removal Action Certification:	Not reported
Activity Comments:	Not reported
For Commercial Reuse:	0
For Industrial Reuse:	0
For Residential Reuse:	0
Unknown Type:	0
Facility ID:	43520002
Activity:	RA
Activity Name:	REMOVAL ACTION
AWP Code:	Not reported
Proposed Budget:	0
AWP Completion Date:	Not reported
Revised Due Date:	Not reported
Comments Date:	09251990
Est Person-Yrs to complete:	0
Estimated Size:	Not reported
Request to Delete Activity:	Not reported
Activity Status:	COM
Definition of Status:	CERTIFIED / OPERATION & MAINTENANCE
Liquids Removed (Gals):	230
Liquids Treated (Gals):	0
Action Included Capping:	X
Well Decommissioned:	Not reported
Action Included Fencing:	Not reported
Removal Action Certification:	N
Activity Comments:	230 CUBIC YARDS OF CONTAMINATED SOIL WERE EXCAVATED AND DISPOSED OFF-SITE. 20,000 CUBIC YARDS OF CONTAMINATED SOILS WERE CONTAINED IN A 20 FOOT DEEP TRENCH AND COVERED WITH CLEAN FILL.
For Commercial Reuse:	0
For Industrial Reuse:	0
For Residential Reuse:	0
Unknown Type:	0
Facility ID:	43520002
Activity:	DEED
Activity Name:	DEED RESTRICTIONS
AWP Code:	Not reported
Proposed Budget:	0
AWP Completion Date:	Not reported
Revised Due Date:	Not reported
Comments Date:	03201991
Est Person-Yrs to complete:	0
Estimated Size:	Not reported
Request to Delete Activity:	Not reported
Activity Status:	COM
Definition of Status:	CERTIFIED / OPERATION & MAINTENANCE
Liquids Removed (Gals):	0
Liquids Treated (Gals):	0
Action Included Capping:	Not reported
Well Decommissioned:	Not reported
Action Included Fencing:	Not reported
Removal Action Certification:	Not reported
Activity Comments:	Not reported

Map ID
Direction
Distance
Elevation

MAP FINDINGS

Site

Database(s)

EDR ID Number
EPA ID Number

STONEGATE DEVELOPMENT (Continued)

S101482399

For Commercial Reuse: 0
For Industrial Reuse: 0
For Residential Reuse: 0
Unknown Type: 0
Facility ID: 43520002
Activity: CERT
Activity Name: CERTIFICATION
AWP Code: Not reported
Proposed Budget: 0
AWP Completion Date: Not reported
Revised Due Date: Not reported
Comments Date: 05061991
Est Person-Yrs to complete: 0
Estimated Size: Not reported
Request to Delete Activity: Not reported
Activity Status: COM
Definition of Status: CERTIFIED / OPERATION & MAINTENANCE
Liquids Removed (Gals): 0
Liquids Treated (Gals): 0
Action Included Capping: Not reported
Well Decommissioned: Not reported
Action Included Fencing: Not reported
Removal Action Certification: Not reported
Activity Comments: Not reported
For Commercial Reuse: 0
For Industrial Reuse: 0
For Residential Reuse: 10.75000
Unknown Type: 0
Facility ID: 43520002
Activity: 5YEAR
Activity Name: FIVE-YEAR REVIEW REQUIRED BY CERCLA
AWP Code: Not reported
Proposed Budget: 0
AWP Completion Date: Not reported
Revised Due Date: Not reported
Comments Date: 06262001
Est Person-Yrs to complete: 0
Estimated Size: Not reported
Request to Delete Activity: Not reported
Activity Status: COM
Definition of Status: CERTIFIED / OPERATION & MAINTENANCE
Liquids Removed (Gals): 0
Liquids Treated (Gals): 0
Action Included Capping: Not reported
Well Decommissioned: Not reported
Action Included Fencing: Not reported
Removal Action Certification: Not reported
Activity Comments: Not reported
For Commercial Reuse: 0
For Industrial Reuse: 0
For Residential Reuse: 0
Unknown Type: 0
Facility ID: 43520002
Activity: 5YEAR
Activity Name: FIVE-YEAR REVIEW REQUIRED BY CERCLA
AWP Code: Not reported
Proposed Budget: 0

Map ID
Direction
Distance
Elevation

MAP FINDINGS

Site

Database(s)

EDR ID Number
EPA ID Number

STONEGATE DEVELOPMENT (Continued)

S101482399

AWP Completion Date: 07302006
Revised Due Date: Not reported
Comments Date: Not reported
Est Person-Yrs to complete: 0
Estimated Size: Not reported
Request to Delete Activity: Not reported
Activity Status: COM
Definition of Status: CERTIFIED / OPERATION & MAINTENANCE
Liquids Removed (Gals): 0
Liquids Treated (Gals): 0
Action Included Capping: Not reported
Well Decommissioned: Not reported
Action Included Fencing: Not reported
Removal Action Certification: Not reported
Activity Comments: Not reported
For Commercial Reuse: 0
For Industrial Reuse: 0
For Residential Reuse: 0
Unknown Type: 0
Alternate Address: 1260 DEMPSEY ROAD
Alternate City,St,Zip: MILPITAS, CA 95035
Background Info: The twelve acre site was originally occupied by a commercial nursery. Soils were contaminated by pesticide residues. Highly contaminated soils were removed and disposed off-site; soils with low pesticide contamination were buried 2 feet below the utility lines located in the roadway. The site was purchased by Alta Pacific Housing which has constructed 89 single family residences in the area where the pesticide contaminated soil was removed.
Comments Date: 03201991
Comments: Recorded Deed Restriction requiring a soil management plan for
Comments Date: 03201991
Comments: any work on the road.
Comments Date: 05061991
Comments: Certified Site.
Comments Date: 06262001
Comments: Completed Five-Year Review.
Comments Date: 07011990
Comments: Approved RAP requiring the highly contaminated soil to be
Comments Date: 07011990
Comments: removed and disposed off-site. Low levels of contaminated soil
Comments Date: 07011990
Comments: was buried 2 feet below the utility lines located in the
Comments Date: 07011990
Comments: roadway; this will allow utility work to be conducted without
Comments Date: 07011990
Comments: encountering the contaminated soil.
Comments Date: 09251990
Comments: Completed RA.
ID Name: CALSTARS CODE
ID Value: 200213
Alternate Name: STONEGATE DEVELOPMENT
Alternate Name: Not reported
Special Programs Code: Not reported
Special Programs Name: Not reported

Map ID
 Direction
 Distance
 Elevation

MAP FINDINGS

Site

Database(s)

EDR ID Number
 EPA ID Number

STONEGATE DEVELOPMENT (Continued)

S101482399

DEED:

Name: STONEGATE DEVELOPMENT
 Address: 1260 DEMPSEY ROAD
 City,State,Zip: MILPITAS, CA 95035
 Envirostor ID: 43520002
 Area: PROJECT WIDE
 Sub Area: Not reported
 Site Type: STATE RESPONSE
 Status: CERTIFIED O&M - LAND USE RESTRICTIONS ONLY
 Agency: Not reported
 Covenant Uploaded: Not reported
 Deed Date(s): Not reported
 File Name: Envirostor Land Use Restrictions

K53
West
1/4-1/2
0.273 mi.
1442 ft.

SEPCO-SILICON VALLEY ELECTROPLATE
1486 GLADDING CT
MILPITAS, CA 95035
Site 1 of 2 in cluster K

RCRA-LQG 1000595941
ENVIROSTOR CAD983598996
FINDS
ECHO

Relative:
Lower
Actual:
63 ft.

RCRA-LQG:
 Date Form Received by Agency: 2014-03-01 00:00:00.0
 Handler Name: SILICON VALLEY ELECTRO PLATING CO. (SEPCO)
 Handler Address: 1487 GLADDING COURT
 Handler City,State,Zip: MILPITAS, CA 95035
 EPA ID: CAD983598996
 Contact Name: JOHN MAHAJAN
 Contact Address: GLADDING COURT
 Contact City,State,Zip: MILPITAS, CA 95035
 Contact Telephone: 408-945-1444
 Contact Fax: 408-945-0109
 Contact Email: JOHN@SEPCOONLINE.COM
 Contact Title: CEO
 EPA Region: 09
 Land Type: Private
 Federal Waste Generator Description: Large Quantity Generator
 Non-Notifier: Not reported
 Biennial Report Cycle: 2013
 Accessibility: Not reported
 Active Site Indicator: Handler Activities
 State District Owner: Not reported
 State District: Not reported
 Mailing Address: GLADDING COURT
 Mailing City,State,Zip: MILPITAS, CA 95035
 Owner Name: SILICON VALLEY ELECTRO PLATING (SEPCO)
 Owner Type: Private
 Operator Name: SILICON VALLEY ELECTRO PLATING (SEPCO)
 Operator Type: Private
 Short-Term Generator Activity: No
 Importer Activity: No
 Mixed Waste Generator: No
 Transporter Activity: No
 Transfer Facility Activity: No
 Recycler Activity with Storage: No
 Small Quantity On-Site Burner Exemption: No
 Smelting Melting and Refining Furnace Exemption: No
 Underground Injection Control: No

Map ID
Direction
Distance
Elevation

MAP FINDINGS

Site

Database(s)

EDR ID Number
EPA ID Number

SEPCO-SILICON VALLEY ELECTROPLATE (Continued)

1000595941

Off-Site Waste Receipt:	No
Universal Waste Indicator:	No
Universal Waste Destination Facility:	No
Federal Universal Waste:	No
Active Site Fed-Reg Treatment Storage and Disposal Facility:	Not reported
Active Site Converter Treatment storage and Disposal Facility:	Not reported
Active Site State-Reg Treatment Storage and Disposal Facility:	Not reported
Active Site State-Reg Handler:	---
Federal Facility Indicator:	Not reported
Hazardous Secondary Material Indicator:	NN
Sub-Part K Indicator:	Not reported
Commercial TSD Indicator:	No
Treatment Storage and Disposal Type:	Not reported
2018 GPRC Permit Baseline:	Not on the Baseline
2018 GPRC Renewals Baseline:	Not on the Baseline
Permit Renewals Workload Universe:	Not reported
Permit Workload Universe:	Not reported
Permit Progress Universe:	Not reported
Post-Closure Workload Universe:	Not reported
Closure Workload Universe:	Not reported
202 GPRC Corrective Action Baseline:	No
Corrective Action Workload Universe:	No
Subject to Corrective Action Universe:	No
Non-TSDs Where RCRA CA has Been Imposed Universe:	No
TSDs Potentially Subject to CA Under 3004 (u)/(v) Universe:	No
TSDs Only Subject to CA under Discretionary Auth Universe:	No
Corrective Action Priority Ranking:	No NCAPS ranking
Environmental Control Indicator:	No
Institutional Control Indicator:	No
Human Exposure Controls Indicator:	N/A
Groundwater Controls Indicator:	N/A
Operating TSD Universe:	Not reported
Full Enforcement Universe:	Not reported
Significant Non-Complier Universe:	No
Unaddressed Significant Non-Complier Universe:	No
Addressed Significant Non-Complier Universe:	No
Significant Non-Complier With a Compliance Schedule Universe:	No
Financial Assurance Required:	Not reported
Handler Date of Last Change:	2014-11-20 17:13:31.0
Recognized Trader-Importer:	No
Recognized Trader-Exporter:	No
Importer of Spent Lead Acid Batteries:	No
Exporter of Spent Lead Acid Batteries:	No
Recycler Activity Without Storage:	Not reported
Manifest Broker:	Not reported
Sub-Part P Indicator:	No

Biennial: List of Years

Year: 2013

[Click Here for Biennial Reporting System Data:](#)

Year: 2011

[Click Here for Biennial Reporting System Data:](#)

Year: 2009

Map ID
Direction
Distance
Elevation

MAP FINDINGS

Site

Database(s)

EDR ID Number
EPA ID Number

SEPCO-SILICON VALLEY ELECTROPLATE (Continued)

1000595941

[Click Here for Biennial Reporting System Data:](#)

Year: 2007

[Click Here for Biennial Reporting System Data:](#)

Year: 2005

[Click Here for Biennial Reporting System Data:](#)

Year: 2003

[Click Here for Biennial Reporting System Data:](#)

Year: 2001

[Click Here for Biennial Reporting System Data:](#)

Hazardous Waste Summary:

Waste Code: D001
Waste Description: IGNITABLE WASTE

Waste Code: D002
Waste Description: CORROSIVE WASTE

Waste Code: D003
Waste Description: REACTIVE WASTE

Waste Code: D007
Waste Description: CHROMIUM

Waste Code: F006
Waste Description: WASTEWATER TREATMENT SLUDGES FROM ELECTROPLATING OPERATIONS, EXCEPT FROM THE FOLLOWING PROCESSES: (1) SULFURIC ACID ANODIZING OF ALUMINUM; (2) TIN PLATING ON CARBON STEEL; (3) ZINC PLATING (SEGREGATED BASIS) ON CARBON STEEL; (4) ALUMINUM OR ZINC-ALUMINUM PLATING ON CARBON STEEL; (5) CLEANING/STRIPPING ASSOCIATED WITH TIN, ZINC, AND ALUMINUM PLATING ON CARBON STEEL; AND (6) CHEMICAL ETCHING AND MILLING OF ALUMINUM.

Handler - Owner Operator:

Owner/Operator Indicator:	Owner
Owner/Operator Name:	SILICON VALLEY ELECTRO PLATING (SEPCO)
Legal Status:	Private
Date Became Current:	1995-07-17 00:00:00.
Date Ended Current:	Not reported
Owner/Operator Address:	1486 GLADDING COURT
Owner/Operator City,State,Zip:	MILPITAS, CA 95035
Owner/Operator Telephone:	Not reported
Owner/Operator Telephone Ext:	Not reported
Owner/Operator Fax:	Not reported
Owner/Operator Email:	Not reported

Owner/Operator Indicator:	Owner
Owner/Operator Name:	SILICON VALLEY ELECTRO PLATING
Legal Status:	Private
Date Became Current:	1995-07-17 00:00:00.
Date Ended Current:	Not reported
Owner/Operator Address:	1486 GLADDING COURT

Map ID
Direction
Distance
Elevation

MAP FINDINGS

Site

Database(s)

EDR ID Number
EPA ID Number

SEPCO-SILICON VALLEY ELECTROPLATE (Continued)

1000595941

Owner/Operator City,State,Zip:	MILPITAS, CA 95035
Owner/Operator Telephone:	Not reported
Owner/Operator Telephone Ext:	Not reported
Owner/Operator Fax:	Not reported
Owner/Operator Email:	Not reported
Owner/Operator Indicator:	Operator
Owner/Operator Name:	SILICON VALLEY ELECTRO PLATING CO., INC.
Legal Status:	Private
Date Became Current:	1995-07-17 00:00:00.
Date Ended Current:	Not reported
Owner/Operator Address:	Not reported
Owner/Operator City,State,Zip:	Not reported
Owner/Operator Telephone:	Not reported
Owner/Operator Telephone Ext:	Not reported
Owner/Operator Fax:	Not reported
Owner/Operator Email:	Not reported
Owner/Operator Indicator:	Owner
Owner/Operator Name:	SILICON VALLEY ELECTRO PLATING (SEPCO)
Legal Status:	Private
Date Became Current:	1995-07-17 00:00:00.
Date Ended Current:	Not reported
Owner/Operator Address:	1487 GLADDING COURT
Owner/Operator City,State,Zip:	MILPITAS, CA 95035
Owner/Operator Telephone:	408-945-1444
Owner/Operator Telephone Ext:	Not reported
Owner/Operator Fax:	Not reported
Owner/Operator Email:	Not reported
Owner/Operator Indicator:	Operator
Owner/Operator Name:	SILICON VALLEY ELECTRO PLATING (SEPCO)
Legal Status:	Private
Date Became Current:	1995-07-17 00:00:00.
Date Ended Current:	Not reported
Owner/Operator Address:	Not reported
Owner/Operator City,State,Zip:	Not reported
Owner/Operator Telephone:	Not reported
Owner/Operator Telephone Ext:	Not reported
Owner/Operator Fax:	Not reported
Owner/Operator Email:	Not reported
Owner/Operator Indicator:	Owner
Owner/Operator Name:	SILICON VALLEY ELECTRO PLATING
Legal Status:	Private
Date Became Current:	1995-07-17 00:00:00.
Date Ended Current:	Not reported
Owner/Operator Address:	1486 GLADDING COURT
Owner/Operator City,State,Zip:	MILPITAS, CA 95035
Owner/Operator Telephone:	Not reported
Owner/Operator Telephone Ext:	Not reported
Owner/Operator Fax:	Not reported
Owner/Operator Email:	Not reported
Owner/Operator Indicator:	Operator
Owner/Operator Name:	SILICON VALLEY ELECTRO PLATING
Legal Status:	Private

Map ID
Direction
Distance
Elevation

MAP FINDINGS

Site

Database(s)

EDR ID Number
EPA ID Number

SEPCO-SILICON VALLEY ELECTROPLATE (Continued)

1000595941

Date Became Current:	1995-07-17 00:00:00.
Date Ended Current:	Not reported
Owner/Operator Address:	Not reported
Owner/Operator City,State,Zip:	Not reported
Owner/Operator Telephone:	Not reported
Owner/Operator Telephone Ext:	Not reported
Owner/Operator Fax:	Not reported
Owner/Operator Email:	Not reported
Owner/Operator Indicator:	Owner
Owner/Operator Name:	SILICON VALLEY ELECTRO PLATING CO., INC.
Legal Status:	Private
Date Became Current:	1995-07-17 00:00:00.
Date Ended Current:	Not reported
Owner/Operator Address:	1486 GLADDING COURT
Owner/Operator City,State,Zip:	MILPITAS, CA
Owner/Operator Telephone:	408-945-1444
Owner/Operator Telephone Ext:	Not reported
Owner/Operator Fax:	Not reported
Owner/Operator Email:	Not reported
Owner/Operator Indicator:	Operator
Owner/Operator Name:	SILICON VALLEY ELECTRO PLATING CO., INC.
Legal Status:	Private
Date Became Current:	1995-07-17 00:00:00.
Date Ended Current:	Not reported
Owner/Operator Address:	Not reported
Owner/Operator City,State,Zip:	Not reported
Owner/Operator Telephone:	Not reported
Owner/Operator Telephone Ext:	Not reported
Owner/Operator Fax:	Not reported
Owner/Operator Email:	Not reported
Owner/Operator Indicator:	Owner
Owner/Operator Name:	JOHN MAHAJAN
Legal Status:	Private
Date Became Current:	Not reported
Date Ended Current:	Not reported
Owner/Operator Address:	1953 DOXEY DR
Owner/Operator City,State,Zip:	SAN JOSE, CA 95131
Owner/Operator Telephone:	408-929-2709
Owner/Operator Telephone Ext:	Not reported
Owner/Operator Fax:	Not reported
Owner/Operator Email:	Not reported
Owner/Operator Indicator:	Operator
Owner/Operator Name:	SILICON VALLEY ELECTRO PLATING (SEPCO)
Legal Status:	Private
Date Became Current:	1995-07-17 00:00:00.
Date Ended Current:	Not reported
Owner/Operator Address:	1487 GLADDING COURT
Owner/Operator City,State,Zip:	MILPITAS, CA 95035
Owner/Operator Telephone:	408-945-1444
Owner/Operator Telephone Ext:	Not reported
Owner/Operator Fax:	Not reported
Owner/Operator Email:	Not reported

Map ID
Direction
Distance
Elevation

MAP FINDINGS

Site

Database(s)

EDR ID Number
EPA ID Number

SEPCO-SILICON VALLEY ELECTROPLATE (Continued)

1000595941

Owner/Operator Indicator: Operator
Owner/Operator Name: NOT REQUIRED
Legal Status: Private
Date Became Current: Not reported
Date Ended Current: Not reported
Owner/Operator Address: NOT REQUIRED
Owner/Operator City,State,Zip: NOT REQUIRED, ME 99999
Owner/Operator Telephone: 415-555-1212
Owner/Operator Telephone Ext: Not reported
Owner/Operator Fax: Not reported
Owner/Operator Email: Not reported

Owner/Operator Indicator: Operator
Owner/Operator Name: SILICON VALLEY ELECTRO PLATING
Legal Status: Private
Date Became Current: 1995-07-17 00:00:00.
Date Ended Current: Not reported
Owner/Operator Address: Not reported
Owner/Operator City,State,Zip: Not reported
Owner/Operator Telephone: Not reported
Owner/Operator Telephone Ext: Not reported
Owner/Operator Fax: Not reported
Owner/Operator Email: Not reported

Owner/Operator Indicator: Owner
Owner/Operator Name: SILICON VALLEY ELECTRO PLATING
Legal Status: Private
Date Became Current: 1995-07-17 00:00:00.
Date Ended Current: Not reported
Owner/Operator Address: 1486 GLADDING COURT
Owner/Operator City,State,Zip: MILPITAS, CA 95035
Owner/Operator Telephone: 408-945-1444
Owner/Operator Telephone Ext: Not reported
Owner/Operator Fax: Not reported
Owner/Operator Email: Not reported

Historic Generators:

Receive Date: 2010-05-27 00:00:00.0
Handler Name: SILICON VALLEY ELECTRO PLATING (SEPCO)
Federal Waste Generator Description: Large Quantity Generator
State District Owner: Not reported
Large Quantity Handler of Universal Waste: No
Recognized Trader Importer: No
Recognized Trader Exporter: No
Spent Lead Acid Battery Importer: No
Spent Lead Acid Battery Exporter: No
Current Record: No
Non Storage Recycler Activity: Not reported
Electronic Manifest Broker: Not reported

Receive Date: 2012-03-27 00:00:00.0
Handler Name: SILICON VALLEY ELECTRO PLATING (SEPCO)
Federal Waste Generator Description: Large Quantity Generator
State District Owner: Not reported
Large Quantity Handler of Universal Waste: No
Recognized Trader Importer: No
Recognized Trader Exporter: No

Map ID
Direction
Distance
Elevation

MAP FINDINGS

Site

Database(s)

EDR ID Number
EPA ID Number

SEPCO-SILICON VALLEY ELECTROPLATE (Continued)

1000595941

Spent Lead Acid Battery Importer: No
Spent Lead Acid Battery Exporter: No
Current Record: No
Non Storage Recycler Activity: Not reported
Electronic Manifest Broker: Not reported

Receive Date: 2014-03-01 00:00:00.0
Handler Name: SILICON VALLEY ELECTRO PLATING CO. (SEPCO)
Federal Waste Generator Description: Large Quantity Generator
State District Owner: Not reported
Large Quantity Handler of Universal Waste: No
Recognized Trader Importer: No
Recognized Trader Exporter: No
Spent Lead Acid Battery Importer: No
Spent Lead Acid Battery Exporter: No
Current Record: Yes
Non Storage Recycler Activity: Not reported
Electronic Manifest Broker: Not reported

Receive Date: 1996-09-01 00:00:00.0
Handler Name: SILICON VALLEY ELECTROPLATING
Federal Waste Generator Description: Small Quantity Generator
State District Owner: CA
Large Quantity Handler of Universal Waste: No
Recognized Trader Importer: No
Recognized Trader Exporter: No
Spent Lead Acid Battery Importer: No
Spent Lead Acid Battery Exporter: No
Current Record: No
Non Storage Recycler Activity: Not reported
Electronic Manifest Broker: Not reported

Receive Date: 1994-06-29 00:00:00.0
Handler Name: SILICON VALLEY ELECTROPLATING
Federal Waste Generator Description: Large Quantity Generator
State District Owner: CA
Large Quantity Handler of Universal Waste: No
Recognized Trader Importer: No
Recognized Trader Exporter: No
Spent Lead Acid Battery Importer: No
Spent Lead Acid Battery Exporter: No
Current Record: No
Non Storage Recycler Activity: Not reported
Electronic Manifest Broker: Not reported

Receive Date: 2000-10-12 00:00:00.0
Handler Name: SILICON VALLEY ELECTRO PLATING (SEPCO)
Federal Waste Generator Description: Large Quantity Generator
State District Owner: Not reported
Large Quantity Handler of Universal Waste: No
Recognized Trader Importer: No
Recognized Trader Exporter: No
Spent Lead Acid Battery Importer: No
Spent Lead Acid Battery Exporter: No
Current Record: No
Non Storage Recycler Activity: Not reported
Electronic Manifest Broker: Not reported

Map ID
Direction
Distance
Elevation

MAP FINDINGS

Site

Database(s)

EDR ID Number
EPA ID Number

SEPCO-SILICON VALLEY ELECTROPLATE (Continued)

1000595941

Receive Date: 2002-02-27 00:00:00.0
Handler Name: SILICON VALLEY ELECTRO PLATING (SEPCO)
Federal Waste Generator Description: Large Quantity Generator
State District Owner: Not reported
Large Quantity Handler of Universal Waste: No
Recognized Trader Importer: No
Recognized Trader Exporter: No
Spent Lead Acid Battery Importer: No
Spent Lead Acid Battery Exporter: No
Current Record: No
Non Storage Recycler Activity: Not reported
Electronic Manifest Broker: Not reported

Receive Date: 2004-02-27 00:00:00.0
Handler Name: SILICON VALLEY ELECTRO PLATING (SEPCO)
Federal Waste Generator Description: Large Quantity Generator
State District Owner: Not reported
Large Quantity Handler of Universal Waste: No
Recognized Trader Importer: No
Recognized Trader Exporter: No
Spent Lead Acid Battery Importer: No
Spent Lead Acid Battery Exporter: No
Current Record: No
Non Storage Recycler Activity: Not reported
Electronic Manifest Broker: Not reported

Receive Date: 2006-02-27 00:00:00.0
Handler Name: SILICON VALLEY ELECTRO PLATING (SEPCO)
Federal Waste Generator Description: Large Quantity Generator
State District Owner: Not reported
Large Quantity Handler of Universal Waste: No
Recognized Trader Importer: No
Recognized Trader Exporter: No
Spent Lead Acid Battery Importer: No
Spent Lead Acid Battery Exporter: No
Current Record: No
Non Storage Recycler Activity: Not reported
Electronic Manifest Broker: Not reported

Receive Date: 2008-02-27 00:00:00.0
Handler Name: SILICON VALLEY ELECTRO PLATING (SEPCO)
Federal Waste Generator Description: Large Quantity Generator
State District Owner: Not reported
Large Quantity Handler of Universal Waste: No
Recognized Trader Importer: No
Recognized Trader Exporter: No
Spent Lead Acid Battery Importer: No
Spent Lead Acid Battery Exporter: No
Current Record: No
Non Storage Recycler Activity: Not reported
Electronic Manifest Broker: Not reported

List of NAICS Codes and Descriptions:

NAICS Code: 332813
NAICS Description: ELECTROPLATING, PLATING, POLISHING, ANODIZING, AND COLORING

Map ID
Direction
Distance
Elevation

MAP FINDINGS

Site

Database(s)

EDR ID Number
EPA ID Number

SEPCO-SILICON VALLEY ELECTROPLATE (Continued)

1000595941

Facility Has Received Notices of Violation:

Found Violation: Yes
Agency Which Determined Violation: State
Violation Short Description: Generators - General
Date Violation was Determined: 2007-09-26 00:00:00.0
Actual Return to Compliance Date: 2007-09-26 00:00:00.0
Return to Compliance Qualifier: Observed
Violation Responsible Agency: State
Scheduled Compliance Date: Not reported
Enforcement Identifier: 601
Date of Enforcement Action: 2007-09-26 00:00:00.0
Enforcement Responsible Agency: State
Enforcement Docket Number: Not reported
Enforcement Attorney: Not reported
Corrective Action Component: No
Appeal Initiated Date: Not reported
Appeal Resolution Date: Not reported
Disposition Status Date: Not reported
Disposition Status: Not reported
Disposition Status Description: Not reported
Consent/Final Order Sequence Number: Not reported
Consent/Final Order Respondent Name: Not reported
Consent/Final Order Lead Agency: Not reported
Enforcement Type: WRITTEN INFORMAL
Enforcement Responsible Person: Not reported
Enforcement Responsible Sub-Organization: Not reported
SEP Sequence Number: Not reported
SEP Expenditure Amount: Not reported
SEP Scheduled Completion Date: Not reported
SEP Actual Date: Not reported
SEP Defaulted Date: Not reported
SEP Type: Not reported
SEP Type Description: Not reported
Proposed Amount: Not reported
Final Monetary Amount: Not reported
Paid Amount: Not reported
Final Count: Not reported
Final Amount: Not reported

Found Violation: Yes
Agency Which Determined Violation: State
Violation Short Description: Generators - General
Date Violation was Determined: 2004-04-07 00:00:00.0
Actual Return to Compliance Date: 2004-05-07 00:00:00.0
Return to Compliance Qualifier: Observed
Violation Responsible Agency: State
Scheduled Compliance Date: Not reported
Enforcement Identifier: 501
Date of Enforcement Action: 2004-04-07 00:00:00.0
Enforcement Responsible Agency: State
Enforcement Docket Number: Not reported
Enforcement Attorney: Not reported
Corrective Action Component: No
Appeal Initiated Date: Not reported
Appeal Resolution Date: Not reported
Disposition Status Date: Not reported
Disposition Status: Not reported

Map ID
Direction
Distance
Elevation

MAP FINDINGS

Site

Database(s)

EDR ID Number
EPA ID Number

SEPCO-SILICON VALLEY ELECTROPLATE (Continued)

1000595941

Disposition Status Description: Not reported
Consent/Final Order Sequence Number:Not reported
Consent/Final Order Respondent Name: Not reported
Consent/Final Order Lead Agency: Not reported
Enforcement Type: WRITTEN INFORMAL
Enforcement Responsible Person: Not reported
Enforcement Responsible Sub-Organization: Not reported
SEP Sequence Number: Not reported
SEP Expenditure Amount: Not reported
SEP Scheduled Completion Date: Not reported
SEP Actual Date: Not reported
SEP Defaulted Date: Not reported
SEP Type: Not reported
SEP Type Description: Not reported
Proposed Amount: Not reported
Final Monetary Amount: Not reported
Paid Amount: Not reported
Final Count: Not reported
Final Amount: Not reported

Found Violation: Yes
Agency Which Determined Violation: State
Violation Short Description: Generators - General
Date Violation was Determined: 2007-09-26 00:00:00.0
Actual Return to Compliance Date: 2007-09-26 00:00:00.0
Return to Compliance Qualifier: Observed
Violation Responsible Agency: State
Scheduled Compliance Date: Not reported
Enforcement Identifier: 601
Date of Enforcement Action: 2007-09-26 00:00:00.0
Enforcement Responsible Agency: State
Enforcement Docket Number: Not reported
Enforcement Attorney: Not reported
Corrective Action Component: No
Appeal Initiated Date: Not reported
Appeal Resolution Date: Not reported
Disposition Status Date: Not reported
Disposition Status: Not reported
Disposition Status Description: Not reported
Consent/Final Order Sequence Number:Not reported
Consent/Final Order Respondent Name: Not reported
Consent/Final Order Lead Agency: Not reported
Enforcement Type: WRITTEN INFORMAL
Enforcement Responsible Person: Not reported
Enforcement Responsible Sub-Organization: Not reported
SEP Sequence Number: Not reported
SEP Expenditure Amount: Not reported
SEP Scheduled Completion Date: Not reported
SEP Actual Date: Not reported
SEP Defaulted Date: Not reported
SEP Type: Not reported
SEP Type Description: Not reported
Proposed Amount: Not reported
Final Monetary Amount: Not reported
Paid Amount: Not reported
Final Count: Not reported
Final Amount: Not reported

Map ID
Direction
Distance
Elevation

MAP FINDINGS

Site

Database(s)

EDR ID Number
EPA ID Number

SEPCO-SILICON VALLEY ELECTROPLATE (Continued)

1000595941

Found Violation: Yes
Agency Which Determined Violation: State
Violation Short Description: Generators - Pre-transport
Date Violation was Determined: 2014-05-14 00:00:00.0
Actual Return to Compliance Date: Not reported
Return to Compliance Qualifier: Not reported
Violation Responsible Agency: State
Scheduled Compliance Date: 2014-06-13 00:00:00.0
Enforcement Identifier: 601
Date of Enforcement Action: 2014-05-14 00:00:00.0
Enforcement Responsible Agency: State
Enforcement Docket Number: Not reported
Enforcement Attorney: Not reported
Corrective Action Component: No
Appeal Initiated Date: Not reported
Appeal Resolution Date: Not reported
Disposition Status Date: Not reported
Disposition Status: Not reported
Disposition Status Description: Not reported
Consent/Final Order Sequence Number: Not reported
Consent/Final Order Respondent Name: Not reported
Consent/Final Order Lead Agency: Not reported
Enforcement Type: WRITTEN INFORMAL
Enforcement Responsible Person: Not reported
Enforcement Responsible Sub-Organization: Not reported
SEP Sequence Number: Not reported
SEP Expenditure Amount: Not reported
SEP Scheduled Completion Date: Not reported
SEP Actual Date: Not reported
SEP Defaulted Date: Not reported
SEP Type: Not reported
SEP Type Description: Not reported
Proposed Amount: Not reported
Final Monetary Amount: Not reported
Paid Amount: Not reported
Final Count: Not reported
Final Amount: Not reported

Found Violation: Yes
Agency Which Determined Violation: State
Violation Short Description: Generators - General
Date Violation was Determined: 2007-09-26 00:00:00.0
Actual Return to Compliance Date: 2007-09-26 00:00:00.0
Return to Compliance Qualifier: Observed
Violation Responsible Agency: State
Scheduled Compliance Date: Not reported
Enforcement Identifier: 601
Date of Enforcement Action: 2007-09-26 00:00:00.0
Enforcement Responsible Agency: State
Enforcement Docket Number: Not reported
Enforcement Attorney: Not reported
Corrective Action Component: No
Appeal Initiated Date: Not reported
Appeal Resolution Date: Not reported
Disposition Status Date: Not reported
Disposition Status: Not reported
Disposition Status Description: Not reported

Map ID
Direction
Distance
Elevation

MAP FINDINGS

Site

Database(s)

EDR ID Number
EPA ID Number

SEPCO-SILICON VALLEY ELECTROPLATE (Continued)

1000595941

Consent/Final Order Sequence Number:Not reported
Consent/Final Order Respondent Name: Not reported
Consent/Final Order Lead Agency: Not reported
Enforcement Type: WRITTEN INFORMAL
Enforcement Responsible Person: Not reported
Enforcement Responsible Sub-Organization: Not reported
SEP Sequence Number: Not reported
SEP Expenditure Amount: Not reported
SEP Scheduled Completion Date: Not reported
SEP Actual Date: Not reported
SEP Defaulted Date: Not reported
SEP Type: Not reported
SEP Type Description: Not reported
Proposed Amount: Not reported
Final Monetary Amount: Not reported
Paid Amount: Not reported
Final Count: Not reported
Final Amount: Not reported

Found Violation: Yes
Agency Which Determined Violation: State
Violation Short Description: Generators - General
Date Violation was Determined: 2014-05-14 00:00:00.0
Actual Return to Compliance Date: Not reported
Return to Compliance Qualifier: Not reported
Violation Responsible Agency: State
Scheduled Compliance Date: 2014-06-13 00:00:00.0
Enforcement Identifier: 601
Date of Enforcement Action: 2014-05-14 00:00:00.0
Enforcement Responsible Agency: State
Enforcement Docket Number: Not reported
Enforcement Attorney: Not reported
Corrective Action Component: No
Appeal Initiated Date: Not reported
Appeal Resolution Date: Not reported
Disposition Status Date: Not reported
Disposition Status: Not reported
Disposition Status Description: Not reported

Consent/Final Order Sequence Number:Not reported
Consent/Final Order Respondent Name: Not reported
Consent/Final Order Lead Agency: Not reported
Enforcement Type: WRITTEN INFORMAL
Enforcement Responsible Person: Not reported
Enforcement Responsible Sub-Organization: Not reported
SEP Sequence Number: Not reported
SEP Expenditure Amount: Not reported
SEP Scheduled Completion Date: Not reported
SEP Actual Date: Not reported
SEP Defaulted Date: Not reported
SEP Type: Not reported
SEP Type Description: Not reported
Proposed Amount: Not reported
Final Monetary Amount: Not reported
Paid Amount: Not reported
Final Count: Not reported
Final Amount: Not reported

Map ID
Direction
Distance
Elevation

MAP FINDINGS

Site

Database(s)

EDR ID Number
EPA ID Number

SEPCO-SILICON VALLEY ELECTROPLATE (Continued)

1000595941

Evaluation Action Summary:

Evaluation Date: 2007-09-26 00:00:00.0
Evaluation Responsible Agency: State
Found Violation: Yes
Evaluation Type Description: COMPLIANCE EVALUATION INSPECTION ON-SITE
Evaluation Responsible Person Identifier: Not reported
Evaluation Responsible Sub-Organization: Not reported
Actual Return to Compliance Date: 2007-09-26 00:00:00.0
Scheduled Compliance Date: Not reported
Date of Request: Not reported
Date Response Received: Not reported
Request Agency: Not reported
Former Citation: Not reported

Evaluation Date: 2004-04-07 00:00:00.0
Evaluation Responsible Agency: State Contractor/Grantee
Found Violation: Yes
Evaluation Type Description: COMPLIANCE EVALUATION INSPECTION ON-SITE
Evaluation Responsible Person Identifier: Not reported
Evaluation Responsible Sub-Organization: Not reported
Actual Return to Compliance Date: 2004-05-07 00:00:00.0
Scheduled Compliance Date: Not reported
Date of Request: Not reported
Date Response Received: Not reported
Request Agency: Not reported
Former Citation: Not reported

Evaluation Date: 2007-09-26 00:00:00.0
Evaluation Responsible Agency: State
Found Violation: Yes
Evaluation Type Description: COMPLIANCE EVALUATION INSPECTION ON-SITE
Evaluation Responsible Person Identifier: Not reported
Evaluation Responsible Sub-Organization: Not reported
Actual Return to Compliance Date: 2007-09-26 00:00:00.0
Scheduled Compliance Date: Not reported
Date of Request: Not reported
Date Response Received: Not reported
Request Agency: Not reported
Former Citation: Not reported

Evaluation Date: 2014-05-14 00:00:00.0
Evaluation Responsible Agency: State
Found Violation: Yes
Evaluation Type Description: COMPLIANCE EVALUATION INSPECTION ON-SITE
Evaluation Responsible Person Identifier: Not reported
Evaluation Responsible Sub-Organization: Not reported
Actual Return to Compliance Date: Not reported
Scheduled Compliance Date: 2014-06-13 00:00:00.0
Date of Request: Not reported
Date Response Received: Not reported
Request Agency: Not reported
Former Citation: Not reported

Evaluation Date: 2007-09-26 00:00:00.0
Evaluation Responsible Agency: State
Found Violation: Yes
Evaluation Type Description: COMPLIANCE EVALUATION INSPECTION ON-SITE

Map ID
Direction
Distance
Elevation

MAP FINDINGS

Site

Database(s)

EDR ID Number
EPA ID Number

SEPCO-SILICON VALLEY ELECTROPLATE (Continued)

1000595941

Evaluation Responsible Person Identifier:	Not reported
Evaluation Responsible Sub-Organization:	Not reported
Actual Return to Compliance Date:	2007-09-26 00:00:00.0
Scheduled Compliance Date:	Not reported
Date of Request:	Not reported
Date Response Received:	Not reported
Request Agency:	Not reported
Former Citation:	Not reported
Evaluation Date:	2014-05-14 00:00:00.0
Evaluation Responsible Agency:	State
Found Violation:	Yes
Evaluation Type Description:	COMPLIANCE EVALUATION INSPECTION ON-SITE
Evaluation Responsible Person Identifier:	Not reported
Evaluation Responsible Sub-Organization:	Not reported
Actual Return to Compliance Date:	Not reported
Scheduled Compliance Date:	2014-06-13 00:00:00.0
Date of Request:	Not reported
Date Response Received:	Not reported
Request Agency:	Not reported
Former Citation:	Not reported

ENVIROSTOR:

Name:	SILICON VALLEY ELECTRO-PLATING CORP.(SEPCO)
Address:	1486 GLADDING CT
City,State,Zip:	MILPITAS, CA 95035
Facility ID:	71003131
Status:	Inactive - Needs Evaluation
Status Date:	Not reported
Site Code:	Not reported
Site Type:	Tiered Permit
Site Type Detailed:	Tiered Permit
Acres:	Not reported
NPL:	NO
Regulatory Agencies:	NONE SPECIFIED
Lead Agency:	NONE SPECIFIED
Program Manager:	Not reported
Supervisor:	Not reported
Division Branch:	Cleanup Berkeley
Assembly:	25
Senate:	10
Special Program:	Not reported
Restricted Use:	NO
Site Mgmt Req:	NONE SPECIFIED
Funding:	Not reported
Latitude:	37.41193
Longitude:	-121.8868
APN:	NONE SPECIFIED
Past Use:	NONE SPECIFIED
Potential COC:	NONE SPECIFIED
Confirmed COC:	NONE SPECIFIED
Potential Description:	NONE SPECIFIED
Alias Name:	CAD983598996
Alias Type:	EPA Identification Number
Alias Name:	71003131
Alias Type:	Envirostor ID Number

Map ID
Direction
Distance
Elevation

MAP FINDINGS

Site

Database(s)

EDR ID Number
EPA ID Number

SEPCO-SILICON VALLEY ELECTROPLATE (Continued)

1000595941

Completed Info:

Completed Area Name: Not reported
Completed Sub Area Name: Not reported
Completed Document Type: Not reported
Completed Date: Not reported
Comments: Not reported

Future Area Name: Not reported
Future Sub Area Name: Not reported
Future Document Type: Not reported
Future Due Date: Not reported
Schedule Area Name: Not reported
Schedule Sub Area Name: Not reported
Schedule Document Type: Not reported
Schedule Due Date: Not reported
Schedule Revised Date: Not reported

FINDS:

Registry ID: 110055836975

Click Here:

Environmental Interest/Information System:

STATE MASTER

Registry ID: 110002855982

Click Here:

Environmental Interest/Information System:

US EPA TRIS (Toxics Release Inventory System) contains information from facilities on the amounts of over 300 listed toxic chemicals that these facilities release directly to air, water, land, or that are transported off-site.

RCRAInfo is a national information system that supports the Resource Conservation and Recovery Act (RCRA) program through the tracking of events and activities related to facilities that generate, transport, and treat, store, or dispose of hazardous waste. RCRAInfo allows RCRA program staff to track the notification, permit, compliance, and corrective action activities required under RCRA.

STATE MASTER

[Click this hyperlink](#) while viewing on your computer to access additional FINDS: detail in the EDR Site Report.

ECHO:

Envid: 1000595941
Registry ID: 110002855982
DFR URL: <http://echo.epa.gov/detailed-facility-report?fid=110002855982>
Name: SILICON VALLEY ELECTRO PLATING CO. (SEPCO)
Address: 1486 GLADDING COURT
City,State,Zip: MILPITAS, CA 95035

MAP FINDINGS

Map ID
Direction
Distance
Elevation

Site

Database(s)

EDR ID Number
EPA ID Number

54
NNW
1/4-1/2
0.291 mi.
1534 ft.

Relative:
Lower

Actual:
65 ft.

FLEMING FOODS
999 MONTAGUE EXPY
MILPITAS, CA 95035

LUST **S100234666**
HIST LUST **N/A**
HIST UST
CHMIRS
Cortese
EMI
HIST CORTESE
CERS

LUST:

Name: FLEMING FOODS
Address: 999 MONTAGUE EXPY
City,State,Zip: MILPITAS, CA 95035
Lead Agency: SANTA CLARA COUNTY LOP
Case Type: LUST Cleanup Site
Geo Track: http://geotracker.waterboards.ca.gov/profile_report.asp?global_id=T0608500627
Global Id: T0608500627
Latitude: 37.4187767847966
Longitude: -121.886379718781
Status: Completed - Case Closed
Status Date: 12/09/1996
Case Worker: UST
RB Case Number: Not reported
Local Agency: SANTA CLARA COUNTY LOP
File Location: All Files are on GeoTracker or in the Local Agency Database
Local Case Number: Not reported
Potential Media Affect: Other Groundwater (uses other than drinking water)
Potential Contaminants of Concern: Gasoline
Site History: Not reported

LUST:

Global Id: T0608500627
Contact Type: Regional Board Caseworker
Contact Name: Regional Water Board
Organization Name: SAN FRANCISCO BAY RWQCB (REGION 2)
Address: 1515 CLAY ST SUITE 1400
City: OAKLAND
Email: Not reported
Phone Number: Not reported

Global Id: T0608500627
Contact Type: Local Agency Caseworker
Contact Name: UST CASE WORKER
Organization Name: SANTA CLARA COUNTY LOP
Address: 1555 Berger Drive, Suite 300
City: SAN JOSE
Email: Not reported
Phone Number: 4089183400

LUST:

Global Id: T0608500627
Action Type: ENFORCEMENT
Date: 12/09/1996
Action: Closure/No Further Action Letter

Global Id: T0608500627
Action Type: ENFORCEMENT
Date: 02/26/1991
Action: Notice of Violation - #39173

Map ID
Direction
Distance
Elevation

MAP FINDINGS

Site

Database(s)

EDR ID Number
EPA ID Number

FLEMING FOODS (Continued)

S100234666

Global Id: T0608500627
Action Type: ENFORCEMENT
Date: 08/11/1993
Action: 13267 Requirement - #43-0591

Global Id: T0608500627
Action Type: ENFORCEMENT
Date: 10/14/1993
Action: Staff Letter - #43-0591

Global Id: T0608500627
Action Type: ENFORCEMENT
Date: 09/02/1993
Action: 13267 Requirement - #43-0591

Global Id: T0608500627
Action Type: ENFORCEMENT
Date: 05/15/1991
Action: 13267 Requirement

Global Id: T0608500627
Action Type: RESPONSE
Date: 12/09/1996
Action: Other Report / Document

Global Id: T0608500627
Action Type: Other
Date: 04/01/1987
Action: Leak Reported

Global Id: T0608500627
Action Type: RESPONSE
Date: 12/09/1996
Action: Other Report / Document

Global Id: T0608500627
Action Type: REMEDIATION
Date: 10/26/1987
Action: Excavation

LUST:

Global Id: T0608500627
Status: Open - Case Begin Date
Status Date: 04/02/1985

Global Id: T0608500627
Status: Open - Site Assessment
Status Date: 04/02/1985

Global Id: T0608500627
Status: Open - Site Assessment
Status Date: 11/18/1987

Global Id: T0608500627
Status: Completed - Case Closed
Status Date: 12/09/1996

Map ID
Direction
Distance
Elevation

MAP FINDINGS

Site

Database(s)

EDR ID Number
EPA ID Number

FLEMING FOODS (Continued)

S100234666

LUST REG 2:

Region: 2
Facility Id: Not reported
Facility Status: Case Closed
Case Number: 06S1E17B01f
How Discovered: Not reported
Leak Cause: Not reported
Leak Source: Not reported
Date Leak Confirmed: Not reported
Oversight Program: LUST
Prelim. Site Assessment Workplan Submitted: Not reported
Preliminary Site Assessment Began: 4/2/1985
Pollution Characterization Began: 11/18/1987
Pollution Remediation Plan Submitted: Not reported
Date Remediation Action Underway: Not reported
Date Post Remedial Action Monitoring Began: Not reported

LUST SANTA CLARA:

Name: FLEMING FOODS
Address: 999 MONTAGUE EXPY
City,State,Zip: MILPITAS, CA
Region: SANTA CLARA
SCVWD ID: 06S1E17B01F
Date Closed: 12/09/1996
EDR Link ID: 06S1E17B01F

HIST LUST SANTA CLARA:

Name: Fleming Foods
Address: 999 Montague Expy
City: Milpitas
Region: SANTA CLARA
Region Code: 2
SCVWD ID: 06S1E17B01
Oversite Agency: SCVWD
Date Listed: 1988-01-01 00:00:00
Closed Date: 1996-12-09 00:00:00

HIST UST:

Name: ALPHA BETA COMPANY-NCR
Address: 999 MONTAGUE EXPRESSWAY
City,State,Zip: MILPITAS, CA 95035
File Number: 0002CDB2
URL: <http://geotracker.waterboards.ca.gov/ustpdfs/pdf/0002CDB2.pdf>
Region: Not reported
Facility ID: Not reported
Facility Type: Not reported
Other Type: Not reported
Contact Name: Not reported
Telephone: Not reported
Owner Name: Not reported
Owner Address: Not reported
Owner City,St,Zip: Not reported
Total Tanks: Not reported

Tank Num: Not reported

Map ID
Direction
Distance
Elevation

MAP FINDINGS

Site

Database(s)

EDR ID Number
EPA ID Number

FLEMING FOODS (Continued)

S100234666

Container Num: Not reported
Year Installed: Not reported
Tank Capacity: Not reported
Tank Used for: Not reported
Type of Fuel: Not reported
Container Construction Thickness: Not reported
Leak Detection: Not reported

[Click here for Geo Tracker PDF:](#)

CHMIRS:

Name: Not reported
Address: 999 MONTAGUE EXPRESSWAY
City,State,Zip: MILPITAS, CA 95035
OES Incident Number: 906067
OES notification: Not reported
OES Date: Not reported
OES Time: Not reported
Date Completed: 11-MAY-89
Property Use: 800
Agency Id Number: 43030
Agency Incident Number: 99999
Time Notified: 1027
Time Completed: 1235
Surrounding Area: 800
Estimated Temperature: Not reported
Property Management: P
More Than Two Substances Involved?: N
Resp Agncy Personel # Of Decontaminated: 0
Responding Agency Personel # Of Injuries: 0
Responding Agency Personel # Of Fatalities: 0
Others Number Of Decontaminated: 0
Others Number Of Injuries: 0
Others Number Of Fatalities: 0
Vehicle Make/year: Not reported
Vehicle License Number: Not reported
Vehicle State: Not reported
Vehicle Id Number: Not reported
CA DOT PUC/ICC Number: Not reported
Company Name: Not reported
Reporting Officer Name/ID: CAPT. G. ALAN DAVIS C5
Report Date: 11-MAY-89
Facility Telephone: 408 942-2388
Waterway Involved: Not reported
Waterway: Not reported
Spill Site: Not reported
Cleanup By: Not reported
Containment: Not reported
What Happened: Not reported
Type: Not reported
Measure: Not reported
Other: Not reported
Date/Time: Not reported
Year: 88-92
Agency: Not reported
Incident Date: 11-MAY-89
Admin Agency: Not reported

Map ID
Direction
Distance
Elevation

MAP FINDINGS

Site

Database(s)

EDR ID Number
EPA ID Number

FLEMING FOODS (Continued)

S100234666

Amount: Not reported
Contained: Not reported
Site Type: Not reported
E Date: 10-MAY-90
Substance: Not reported
Unknown: Not reported
Substance #2: Not reported
Substance #3: Not reported
Evacuations: Not reported
Number of Injuries: Not reported
Number of Fatalities: Not reported
#1 Pipeline: Not reported
#2 Pipeline: Not reported
#3 Pipeline: Not reported
#1 Vessel >= 300 Tons: Not reported
#2 Vessel >= 300 Tons: Not reported
#3 Vessel >= 300 Tons: Not reported
Evacs: Not reported
Injuries: Not reported
Fatales: Not reported
Comments: Not reported
Description: Not reported

CORTESE:

Name: FLEMING FOODS
Address: 999 MONTAGUE EXPY
City,State,Zip: MILPITAS, CA 95035
Region: CORTESE
Envirostor Id: Not reported
Global ID: T0608500627
Site/Facility Type: LUST CLEANUP SITE
Cleanup Status: COMPLETED - CASE CLOSED
Status Date: Not reported
Site Code: Not reported
Latitude: Not reported
Longitude: Not reported
Owner: Not reported
Enf Type: Not reported
Swat R: Not reported
Flag: active
Order No: Not reported
Waste Discharge System No: Not reported
Effective Date: Not reported
Region 2: Not reported
WID Id: Not reported
Solid Waste Id No: Not reported
Waste Management Uit Name: Not reported
File Name: Active Open

EMI:

Name: LINDSAY FERRARI
Address: 999 MONTAGUE EXPWY
City,State,Zip: MILPITAS, CA 95035
Year: 1996
County Code: 43
Air Basin: SF

Map ID
Direction
Distance
Elevation

MAP FINDINGS

Site

Database(s)

EDR ID Number
EPA ID Number

FLEMING FOODS (Continued)

S100234666

Facility ID: 10261
Air District Name: BA
SIC Code: 7532
Air District Name: BAY AREA AQMD
Community Health Air Pollution Info System: Not reported
Consolidated Emission Reporting Rule: Not reported
Total Organic Hydrocarbon Gases Tons/Yr: 0
Reactive Organic Gases Tons/Yr: 0
Carbon Monoxide Emissions Tons/Yr: 0
NOX - Oxides of Nitrogen Tons/Yr: 0
SOX - Oxides of Sulphur Tons/Yr: 0
Particulate Matter Tons/Yr: 0
Part. Matter 10 Micrometers and Smlr Tons/Yr: 0

HIST CORTESE:

edr_fname: FLEMING FOODS
edr_fadd1: 999 MONTAGUE
City,State,Zip: MILPITAS, CA 95035
Region: CORTESE
Facility County Code: 43
Reg By: LTNKA
Reg Id: 43-0591

CERS:

Name: FLEMING FOODS
Address: 999 MONTAGUE EXPY
City,State,Zip: MILPITAS, CA 95035
Site ID: 238973
CERS ID: T0608500627
CERS Description: Leaking Underground Storage Tank Cleanup Site

Affiliation:

Affiliation Type Desc: Local Agency Caseworker
Entity Name: UST CASE WORKER - SANTA CLARA COUNTY LOP
Entity Title: Not reported
Affiliation Address: 1555 Berger Drive, Suite 300
Affiliation City: SAN JOSE
Affiliation State: CA
Affiliation Country: Not reported
Affiliation Zip: Not reported
Affiliation Phone: 4089183400

Affiliation Type Desc: Regional Board Caseworker
Entity Name: Regional Water Board - SAN FRANCISCO BAY RWQCB (REGION 2)
Entity Title: Not reported
Affiliation Address: 1515 CLAY ST SUITE 1400
Affiliation City: OAKLAND
Affiliation State: CA
Affiliation Country: Not reported
Affiliation Zip: Not reported
Affiliation Phone: Not reported

Map ID
Direction
Distance
Elevation

MAP FINDINGS

Site

Database(s)

EDR ID Number
EPA ID Number

L55 **CUSTOM DRYWALL, INC.**
WSW **1570 GLADDING CT**
1/4-1/2 **MILPITAS, CA 95035**
0.314 mi.
1656 ft. **Site 1 of 2 in cluster L**

LUST **S101625195**
HIST LUST **N/A**
SWEEPS UST
CA FID UST
Cortese
CUPA Listings

Relative:
Lower

Actual:
59 ft.

LUST REG 2:
Region: 2
Facility Id: Not reported
Facility Status: Case Closed
Case Number: 06S1E17L02f
How Discovered: Not reported
Leak Cause: Not reported
Leak Source: Not reported
Date Leak Confirmed: Not reported
Oversight Program: LUST
Prelim. Site Assessment Workplan Submitted: Not reported
Preliminary Site Assessment Began: 4/15/1985
Pollution Characterization Began: 2/4/1995
Pollution Remediation Plan Submitted: Not reported
Date Remediation Action Underway: Not reported
Date Post Remedial Action Monitoring Began: Not reported

HIST LUST SANTA CLARA:

Name: Custom Drywall, Inc.
Address: 1570 Gladding Ct
City: Milpitas
Region: SANTA CLARA
Region Code: 2
SCVWD ID: 06S1E17L02
Oversite Agency: SCVWD
Date Listed: 1987-01-01 00:00:00
Closed Date: 1996-03-11 00:00:00

SWEEPS UST:

Name: CUSTOM DRYWALL, INC.
Address: 1570 GLADDING CT
City: MILPITAS
Status: Not reported
Comp Number: 777
Number: Not reported
Board Of Equalization: Not reported
Referral Date: Not reported
Action Date: Not reported
Created Date: Not reported
Owner Tank Id: Not reported
SWRCB Tank Id: 43-011-000777-000001
Tank Status: Not reported
Capacity: 2000
Active Date: Not reported
Tank Use: M.V. FUEL
STG: PRODUCT
Content: LEADED
Number Of Tanks: 1

CA FID UST:

Facility ID: 43000610

Map ID
Direction
Distance
Elevation

MAP FINDINGS

Site

Database(s)

EDR ID Number
EPA ID Number

CUSTOM DRYWALL, INC. (Continued)

S101625195

Regulated By: UTKNI
Regulated ID: 00000777
Cortese Code: Not reported
SIC Code: Not reported
Facility Phone: 4082631616
Mail To: Not reported
Mailing Address: 1570 GLADDING CT
Mailing Address 2: Not reported
Mailing City,St,Zip: MILPITAS 95035
Contact: Not reported
Contact Phone: Not reported
DUNS Number: Not reported
NPDES Number: Not reported
EPA ID: Not reported
Comments: Not reported
Status: Inactive

CORTESE:

Name: CUSTOM DRYWALL, INC.
Address: 1570 GLADDING CT
City,State,Zip: MILPITAS, CA 95035
Region: CORTESE
Envirostor Id: Not reported
Global ID: T0608500481
Site/Facility Type: LUST CLEANUP SITE
Cleanup Status: COMPLETED - CASE CLOSED
Status Date: Not reported
Site Code: Not reported
Latitude: Not reported
Longitude: Not reported
Owner: Not reported
Enf Type: Not reported
Swat R: Not reported
Flag: active
Order No: Not reported
Waste Discharge System No: Not reported
Effective Date: Not reported
Region 2: Not reported
WID Id: Not reported
Solid Waste Id No: Not reported
Waste Management Uit Name: Not reported
File Name: Active Open

CUPA SANTA CLARA:

Name: CUSTOM DRYWALL INC
Address: 1570 GLADDING CT
City,State,Zip: MILPITAS, CA 95035
Region: SANTA CLARA
PE#: 2205
Program Description: GENERATES 100 KG YR TO <5 TONS/YR
Program Identifier: DEH PERMIT-HAZ WASTE GENERATOR PROGRAM
Latitude: 37.4113
Longitude: -121.88816
Record ID: PR0313703
Facility ID: FA0202483

Map ID
Direction
Distance
Elevation

MAP FINDINGS

Site

Database(s)

EDR ID Number
EPA ID Number

CUSTOM DRYWALL, INC. (Continued)

S101625195

Name: CUSTOM DRYWALL INC
Address: 1570 GLADDING CT
City,State,Zip: MILPITAS, CA 95035
Region: SANTA CLARA
PE#: Not reported
Program Description: HMBP FACILITY, 4-6 CHEMICALS
Program Identifier: DEH PERMIT-HAZ MAT BUSINESS PLAN PROGRAM
Latitude: 37.4113
Longitude: -121.88816
Record ID: PR0384842
Facility ID: FA0202483

L56
WSW
1/4-1/2
0.314 mi.
1656 ft.

CUSTOM DRYWALL INC
1570 GLADDING CT
MILPITAS, CA 95035

Site 2 of 2 in cluster L

LUST **U001601452**
CERS HAZ WASTE **N/A**
HIST UST
HIST CORTESE
CERS

Relative:
Lower

LUST:

Actual:
59 ft.

Name: CUSTOM DRYWALL, INC.
Address: 1570 GLADDING CT
City,State,Zip: MILPITAS, CA 95035
Lead Agency: SANTA CLARA COUNTY LOP
Case Type: LUST Cleanup Site
Geo Track: http://geotracker.waterboards.ca.gov/profile_report.asp?global_id=T0608500481
Global Id: T0608500481
Latitude: 37.410951
Longitude: -121.887701
Status: Completed - Case Closed
Status Date: 03/11/1996
Case Worker: UST
RB Case Number: Not reported
Local Agency: SANTA CLARA COUNTY LOP
File Location: All Files are on GeoTracker or in the Local Agency Database
Local Case Number: Not reported
Potential Media Affect: Other Groundwater (uses other than drinking water)
Potential Contaminants of Concern: Gasoline
Site History: Not reported

LUST:

Global Id: T0608500481
Contact Type: Regional Board Caseworker
Contact Name: Regional Water Board
Organization Name: SAN FRANCISCO BAY RWQCB (REGION 2)
Address: 1515 CLAY ST SUITE 1400
City: OAKLAND
Email: Not reported
Phone Number: Not reported

Global Id: T0608500481
Contact Type: Local Agency Caseworker
Contact Name: UST CASE WORKER
Organization Name: SANTA CLARA COUNTY LOP
Address: 1555 Berger Drive, Suite 300
City: SAN JOSE
Email: Not reported
Phone Number: 4089183400

Map ID
Direction
Distance
Elevation

MAP FINDINGS

Site

Database(s)

EDR ID Number
EPA ID Number

CUSTOM DRYWALL INC (Continued)

U001601452

LUST:

Global Id: T0608500481
Action Type: ENFORCEMENT
Date: 03/11/1996
Action: Closure/No Further Action Letter

Global Id: T0608500481
Action Type: ENFORCEMENT
Date: 03/12/1993
Action: Notice of Responsibility - #39174

Global Id: T0608500481
Action Type: RESPONSE
Date: 03/11/1996
Action: Other Report / Document

Global Id: T0608500481
Action Type: Other
Date: 04/16/1986
Action: Leak Reported

Global Id: T0608500481
Action Type: REMEDIATION
Date: 03/16/1986
Action: Excavation

LUST:

Global Id: T0608500481
Status: Open - Case Begin Date
Status Date: 04/15/1985

Global Id: T0608500481
Status: Open - Site Assessment
Status Date: 04/15/1985

Global Id: T0608500481
Status: Open - Site Assessment
Status Date: 02/04/1995

Global Id: T0608500481
Status: Completed - Case Closed
Status Date: 03/11/1996

LUST SANTA CLARA:

Name: CUSTOM DRYWALL, INC.
Address: 1570 GLADDING CT
City,State,Zip: MILPITAS, CA
Region: SANTA CLARA
SCVWD ID: 06S1E17L02F
Date Closed: 03/11/1996
EDR Link ID: 06S1E17L02F

CERS HAZ WASTE:

Name: CUSTOM DRYWALL, INC.

Map ID
Direction
Distance
Elevation

MAP FINDINGS

Site

Database(s)

EDR ID Number
EPA ID Number

CUSTOM DRYWALL INC (Continued)

U001601452

Address: 1570 GLADDING CT
City,State,Zip: MILPITAS, CA 95035
Site ID: 109245
CERS ID: 10124401
CERS Description: Hazardous Waste Generator

HIST UST:

Name: CUSTOM DRYWALL INC
Address: 1570 GLADDING CT
City,State,Zip: MILPITAS, CA 95035
File Number: 0002D21B
URL: <http://geotracker.waterboards.ca.gov/ustpdfs/pdf/0002D21B.pdf>
Region: STATE
Facility ID: 00000000777
Facility Type: Other
Other Type: CONSTRUCTION
Contact Name: Not reported
Telephone: 4082631616
Owner Name: CUSTOM DRYWALL INC.
Owner Address: 1570 GLADDING CT.
Owner City,St,Zip: MILPITAS, CA 95035
Total Tanks: 0001

Tank Num: 001
Container Num: ONE
Year Installed: 1968
Tank Capacity: 00002000
Tank Used for: PRODUCT
Type of Fuel: REGULAR
Container Construction Thickness: Not reported
Leak Detection: Stock Inventor

Click here for Geo Tracker PDF:

HIST CORTESE:

edr_fname: CUSTOM DRYWALL INC
edr_fadd1: 1570 GLADDING
City,State,Zip: MILPITAS, CA
Region: CORTESE
Facility County Code: 43
Reg By: LTNKA
Reg Id: 43-0431

CERS:

Name: CUSTOM DRYWALL, INC.
Address: 1570 GLADDING CT
City,State,Zip: MILPITAS, CA 95035
Site ID: 109245
CERS ID: 10124401
CERS Description: Chemical Storage Facilities

Violations:

Site ID: 109245
Site Name: Custom Drywall, Inc.
Violation Date: 10-23-2015
Citation: HSC 6.5 Multiple - California Health and Safety Code, Chapter 6.5,

Map ID
Direction
Distance
Elevation

MAP FINDINGS

Site

Database(s)

EDR ID Number
EPA ID Number

CUSTOM DRYWALL INC (Continued)

U001601452

Section(s) Multiple
Violation Description: Haz Waste Generator Program - Administration/Documentation - General
Violation Notes: Returned to compliance on 10/26/2015. Contamination of Used Oil Fuel filters are emptied into the used oil prior to managing the metal filter as a drained used gas filter. Per 25250.7 (a) of the California Health and Safety Code, "...no person who generates, stores, or transfers used oil shall intentionally contaminate used oil with other hazardous waste other than minimal amounts of vehicle fuel." Minimal amounts of vehicle fuel refers to contamination via engine "blow-by", whereas fuel can be forced through the rings and into the crankcase. Immediately cease addition of non-oil hazardous waste to the used oil collection containers.

Violation Division: Santa Clara County Environmental Health
Violation Program: HW
Violation Source: CERS

Site ID: 109245
Site Name: Custom Drywall, Inc.
Violation Date: 05-29-2015
Citation: HSC 6.95 25508.1(a)-(e) - California Health and Safety Code, Chapter 6.95, Section(s) 25508.1(a)-(e)

Violation Description: Failure to electronically update business plan within 30 days of any one of the following events: A 100 percent or more increase in the quantity of a previously disclosed material. Any handling of a previously undisclosed hazardous materials at or above reportable quantities. A change of business address, business ownership, or business name.

Violation Notes: Not reported
Violation Division: Milpitas City Fire Department
Violation Program: HMRRP
Violation Source: CERS

Site ID: 109245
Site Name: Custom Drywall, Inc.
Violation Date: 03-29-2018
Citation: HSC 6.95 25508.1(a)-(f) - California Health and Safety Code, Chapter 6.95, Section(s) 25508.1(a)-(f)

Violation Description: Failure to electronically update business plan within 30 days of any one of the following events: A 100 percent or more increase in the quantity of a previously disclosed material. Any handling of a previously undisclosed hazardous materials at or above reportable quantities. A change of business address, business ownership, or business name. A substantial change in the handler's operations that requires modification to any portion of the business plan.

Violation Notes: Not reported
Violation Division: Milpitas City Fire Department
Violation Program: HMRRP
Violation Source: CERS

Site ID: 109245
Site Name: Custom Drywall, Inc.
Violation Date: 10-18-2016
Citation: HSC 6.95 25508.1(a)-(f) - California Health and Safety Code, Chapter 6.95, Section(s) 25508.1(a)-(f)

Violation Description: Failure to electronically update business plan within 30 days of any one of the following events: A 100 percent or more increase in the quantity of a previously disclosed material. Any handling of a

Map ID
Direction
Distance
Elevation

MAP FINDINGS

Site

Database(s)

EDR ID Number
EPA ID Number

CUSTOM DRYWALL INC (Continued)

U001601452

Violation Notes: previously undisclosed hazardous materials at or above reportable quantities. A change of business address, business ownership, or business name. A substantial change in the handler's operations that requires modification to any portion of the business plan.
Violation Division: Not reported
Violation Program: Milpitas City Fire Department
Violation Source: HMRRP
CERS

Site ID: 109245
Site Name: Custom Drywall, Inc.
Violation Date: 10-23-2015
Citation: HSC 6.5 25160.2 - California Health and Safety Code, Chapter 6.5, Section(s) 25160.2

Violation Description: Failure to meet any of the following consolidated manifest requirements: 1) Legible receipts for each quantity of hazardous waste that is received from a generator, 2) The generator's information (name, address, identification number, contact person, telephone number of the generator, the signature of the generator or the generator's representative), 3) Date of the shipment, 4) The manifest number, 5) The volume or quantity of each waste stream received, 6) The name, address, and identification number of the authorized facility to which the hazardous waste will be transported, 7) The transporter's information (name, address, and identification number, the driver's signature), 8) A statement, signed by the generator, certifying that the generator has established a program to reduce the volume or quantity and toxicity of the hazardous waste to the degree economically practicable. 9) The generator shall retain each receipt for at least three years.

Violation Notes: Returned to compliance on 10/26/2015. Consolidated manifest used to ship used oil on 5-28-15 failed to indicate the quantity of waste shipped.

Violation Division: Santa Clara County Environmental Health
Violation Program: HW
Violation Source: CERS

Site ID: 109245
Site Name: Custom Drywall, Inc.
Violation Date: 10-18-2016
Citation: HSC 6.95 25505(a)(4) - California Health and Safety Code, Chapter 6.95, Section(s) 25505(a)(4)

Violation Description: Failure to provide initial and annual training to all employees in safety procedures in the event of a release or threatened release of a hazardous material or failure to document and maintain training records for a minimum of three years.

Violation Notes: Returned to compliance on 10/20/2016.

Violation Division: Milpitas City Fire Department
Violation Program: HMRRP
Violation Source: CERS

Site ID: 109245
Site Name: Custom Drywall, Inc.
Violation Date: 10-23-2015
Citation: 22 CCR 12 66262.23(a)(4) - California Code of Regulations, Title 22, Chapter 12, Section(s) 66262.23(a)(4)

Violation Description: Failure to send hazardous waste manifest copies to DTSC.
Violation Notes: Returned to compliance on 10/26/2015. Facility failed to submit both

Map ID
Direction
Distance
Elevation

MAP FINDINGS

Site

Database(s)

EDR ID Number
EPA ID Number

CUSTOM DRYWALL INC (Continued)

U001601452

uniform hazardous waste manifests from 2013.
Violation Division: Santa Clara County Environmental Health
Violation Program: HW
Violation Source: CERS

Site ID: 109245
Site Name: Custom Drywall, Inc.
Violation Date: 12-03-2019
Citation: HSC 6.95 25508.1(a)-(f) - California Health and Safety Code, Chapter 6.95, Section(s) 25508.1(a)-(f)
Violation Description: Failure to electronically update business plan within 30 days of any one of the following events: A 100 percent or more increase in the quantity of a previously disclosed material. Any handling of a previously undisclosed hazardous materials at or above reportable quantities. A change of business address, business ownership, or business name. A substantial change in the handler's operations that requires modification to any portion of the business plan.
Violation Notes: Facility has not disclosed HMBP reportable amounts of antifreeze (55 gallons) located inside maintenance shop.
Violation Division: Santa Clara County Environmental Health
Violation Program: HMRRP
Violation Source: CERS

Site ID: 109245
Site Name: Custom Drywall, Inc.
Violation Date: 03-29-2018
Citation: HSC 6.95 25505(a)(4) - California Health and Safety Code, Chapter 6.95, Section(s) 25505(a)(4)
Violation Description: Failure to provide initial and annual training to all employees in safety procedures in the event of a release or threatened release of a hazardous material or failure to document and maintain training records for a minimum of three years.
Violation Notes: Not reported
Violation Division: Milpitas City Fire Department
Violation Program: HMRRP
Violation Source: CERS

Site ID: 109245
Site Name: Custom Drywall, Inc.
Violation Date: 12-03-2019
Citation: HSC 6.95 25508(a)(1) - California Health and Safety Code, Chapter 6.95, Section(s) 25508(a)(1)
Violation Description: Failure to annually review and electronically certify that the business plan is complete and accurate on or before the annual due date.
Violation Notes: Last complete HMBP submittal was performed on 08/21/18. A submittal was performed on 07/24/19 but was missing the "Inventory" portion of the HMBP.
Violation Division: Santa Clara County Environmental Health
Violation Program: HMRRP
Violation Source: CERS

Site ID: 109245
Site Name: Custom Drywall, Inc.
Violation Date: 12-03-2019
Citation: HSC 6.95 25508(a)(1) - California Health and Safety Code, Chapter 6.95, Section(s) 25508(a)(1)

Map ID
Direction
Distance
Elevation

MAP FINDINGS

Site

Database(s)

EDR ID Number
EPA ID Number

CUSTOM DRYWALL INC (Continued)

U001601452

Violation Description: Failure to complete and electronically submit a site map with all required content.

Violation Notes: Annotated site map, submitted on 08/21/18, is missing the following components: Evacuations/staging area Emergency shutoffs (gas/water/electric) Emergency Response Equipment.

Violation Division: Santa Clara County Environmental Health
Violation Program: HMRRP
Violation Source: CERS

Site ID: 109245
Site Name: Custom Drywall, Inc.
Violation Date: 05-29-2015
Citation: HSC 6.95 25505(a)(4) - California Health and Safety Code, Chapter 6.95, Section(s) 25505(a)(4)

Violation Description: Failure to provide initial and annual training to all employees in safety procedures in the event of a release or threatened release of a hazardous material or failure to document and maintain training records for a minimum of three years.

Violation Notes: Returned to compliance on 06/08/2015.

Violation Division: Milpitas City Fire Department
Violation Program: HMRRP
Violation Source: CERS

Site ID: 109245
Site Name: Custom Drywall, Inc.
Violation Date: 10-04-2013
Citation: HSC 6.95 25503.5(a) - California Health and Safety Code, Chapter 6.95, Section(s) 25503.5(a)

Violation Description: Owner/Operator failed to establish and implement a Hazardous Materials Business Plan when storing hazardous materials at or above the thresholds quantities of 55 gallons/500 lbs/200 cubic feet.

Violation Notes: Returned to compliance on 11/14/2013.

Violation Division: Milpitas City Fire Department
Violation Program: HMRRP
Violation Source: CERS

Site ID: 109245
Site Name: Custom Drywall, Inc.
Violation Date: 10-23-2015
Citation: 22 CCR 12 66262.40(a) - California Code of Regulations, Title 22, Chapter 12, Section(s) 66262.40(a)

Violation Description: Failure to maintain uniform hazardous waste manifest, consolidated manifest, or bills of lading copies for three years.

Violation Notes: Returned to compliance on 10/26/2015. Facility failed to retain the following uniform hazardous waste manifests: 001985015GBF shipped on 04-16-13 - NO TSDf Copy 001984854GBF shipped on 11-13-12 - NO TSDf copy

Violation Division: Santa Clara County Environmental Health
Violation Program: HW
Violation Source: CERS

Evaluation:
Eval General Type: Other/Unknown
Eval Date: 01-27-2017
Violations Found: No
Eval Type: Other, not routine, done by local agency
Eval Notes: Inspection is a follow up to the routine inspection dated 10/18/2016.

Map ID
Direction
Distance
Elevation

MAP FINDINGS

Site

Database(s)

EDR ID Number
EPA ID Number

CUSTOM DRYWALL INC (Continued)

U001601452

All violations observed during that inspection were corrected.

Eval Division: Milpitas City Fire Department
Eval Program: HMRRP
Eval Source: CERS

Eval General Type: Compliance Evaluation Inspection
Eval Date: 03-29-2018
Violations Found: Yes
Eval Type: Routine done by local agency
Eval Notes: Annual Facility Review --
Eval Division: Milpitas City Fire Department
Eval Program: HMRRP
Eval Source: CERS

Eval General Type: Compliance Evaluation Inspection
Eval Date: 05-29-2015
Violations Found: Yes
Eval Type: Routine done by local agency
Eval Notes: Annual Facility Review --
Eval Division: Milpitas City Fire Department
Eval Program: HMRRP
Eval Source: CERS

Eval General Type: Compliance Evaluation Inspection
Eval Date: 10-04-2013
Violations Found: Yes
Eval Type: Routine done by local agency
Eval Notes: Annual Facility Review --
Eval Division: Milpitas City Fire Department
Eval Program: HMRRP
Eval Source: CERS

Eval General Type: Compliance Evaluation Inspection
Eval Date: 10-18-2016
Violations Found: Yes
Eval Type: Routine done by local agency
Eval Notes: Not reported
Eval Division: Milpitas City Fire Department
Eval Program: HMRRP
Eval Source: CERS

Eval General Type: Compliance Evaluation Inspection
Eval Date: 10-23-2015
Violations Found: Yes
Eval Type: Routine done by local agency
Eval Notes: Facility services and maintains a fleet of approximately 20 vehicles. Permit currently is for waste oil only and will be adjusted to 2205 100kg to <5 tons of hazardous waste. Note: The following minor violations were corrected at time of inspection: Facility failed to mark coolant and oil waste with hazardous properties and physical state.

Eval Division: Santa Clara County Environmental Health
Eval Program: HW
Eval Source: CERS

Eval General Type: Compliance Evaluation Inspection
Eval Date: 12-03-2019

Map ID
Direction
Distance
Elevation

MAP FINDINGS

Site

Database(s)

EDR ID Number
EPA ID Number

CUSTOM DRYWALL INC (Continued)

U001601452

Violations Found: No
Eval Type: Routine done by local agency
Eval Notes: Facility is a drywall contractor and performs maintenance of company vehicles on site. Hazardous waste routinely generated at this facility include the following: Used Oil Used Antifreeze Drained metal-encased oil filters Oily solids (absorbent, cartridge filters, shop rags) Spend lead-acid batteries Notes: - State ID CAL000032422 is currently active. - Manifests are submitted to DTSC as required. - Facility generates <10 lead-acid batteries per year. - Spill absorbent is readily available inside maintenance shop. - Uniform manifests, consolidated manifests, and bills of lading were reviewed at the time of inspection. - Lead-acid batteries are taken to Winchester Auto Part for recycling. - Shop rags are laundered weekly by Cintas. Email: christopher.w@custom-drywall-inc.com; carmen.g@custom-drywall-inc.com
Eval Division: Santa Clara County Environmental Health
Eval Program: HW
Eval Source: CERS

Eval General Type: Compliance Evaluation Inspection
Eval Date: 12-03-2019
Violations Found: Yes
Eval Type: Routine done by local agency
Eval Notes: Facility is a drywall contractor performing fleet maintenance at this location. Hazardous materials above reportable quantities stored at this facility include the following: Used oil (55 gallons) Propane (1360 cubic feet) Antifreeze (55 gallons) Last complete HMBP submission through CERS (ID 10124401) on 08/21/18. Training documentation was reviewed and observed to be current. Business and property are listed under different corporations but both owned by Gene Cox.
Eval Division: Santa Clara County Environmental Health
Eval Program: HMRRP
Eval Source: CERS

Enforcement Action:
Site ID: 109245
Site Name: Custom Drywall, Inc.
Site Address: 1570 GLADDING CT
Site City: MILPITAS
Site Zip: 95035
Enf Action Date: 03-29-2018
Enf Action Type: Notice of Violation (Unified Program)
Enf Action Description: Notice of Violation Issued by the Inspector at the Time of Inspection
Enf Action Notes: Not reported
Enf Action Division: Milpitas City Fire Department
Enf Action Program: HMRRP
Enf Action Source: CERS

Site ID: 109245
Site Name: Custom Drywall, Inc.
Site Address: 1570 GLADDING CT
Site City: MILPITAS
Site Zip: 95035
Enf Action Date: 05-29-2015
Enf Action Type: Notice of Violation (Unified Program)
Enf Action Description: Notice of Violation Issued by the Inspector at the Time of Inspection
Enf Action Notes: Not reported

Map ID
Direction
Distance
Elevation

MAP FINDINGS

Site

Database(s)

EDR ID Number
EPA ID Number

CUSTOM DRYWALL INC (Continued)

U001601452

Enf Action Division: Milpitas City Fire Department
Enf Action Program: HMRRP
Enf Action Source: CERS

Site ID: 109245
Site Name: Custom Drywall, Inc.
Site Address: 1570 GLADDING CT
Site City: MILPITAS
Site Zip: 95035
Enf Action Date: 10-04-2013
Enf Action Type: Notice of Violation (Unified Program)
Enf Action Description: Notice of Violation Issued by the Inspector at the Time of Inspection
Enf Action Notes: Not reported
Enf Action Division: Milpitas City Fire Department
Enf Action Program: HMRRP
Enf Action Source: CERS

Site ID: 109245
Site Name: Custom Drywall, Inc.
Site Address: 1570 GLADDING CT
Site City: MILPITAS
Site Zip: 95035
Enf Action Date: 10-18-2016
Enf Action Type: Notice of Violation (Unified Program)
Enf Action Description: Notice of Violation Issued by the Inspector at the Time of Inspection
Enf Action Notes: Not reported
Enf Action Division: Milpitas City Fire Department
Enf Action Program: HMRRP
Enf Action Source: CERS

Site ID: 109245
Site Name: Custom Drywall, Inc.
Site Address: 1570 GLADDING CT
Site City: MILPITAS
Site Zip: 95035
Enf Action Date: 10-23-2015
Enf Action Type: Notice of Violation (Unified Program)
Enf Action Description: Notice of Violation Issued by the Inspector at the Time of Inspection
Enf Action Notes: Not reported
Enf Action Division: Santa Clara County Environmental Health
Enf Action Program: HW
Enf Action Source: CERS

Coordinates:

Site ID: 109245
Facility Name: Custom Drywall, Inc.
Env Int Type Code: LUSTCS
Program ID: T0608500481
Coord Name: Not reported
Ref Point Type Desc: Unknown
Latitude: 37.410951
Longitude: -121.887701

Affiliation:

Affiliation Type Desc: CUPA District
Entity Name: Santa Clara County Environmental Health

Map ID
Direction
Distance
Elevation

MAP FINDINGS

Site

Database(s)

EDR ID Number
EPA ID Number

CUSTOM DRYWALL INC (Continued)

U001601452

Entity Title: Not reported
Affiliation Address: 1555 Berger Drive, Suite 300
Affiliation City: San Jose
Affiliation State: CA
Affiliation Country: Not reported
Affiliation Zip: 95112-2716
Affiliation Phone: (408) 918-3400

Affiliation Type Desc: Document Preparer
Entity Name: Lisette Montes
Entity Title: Not reported
Affiliation Address: Not reported
Affiliation City: Not reported
Affiliation State: Not reported
Affiliation Country: Not reported
Affiliation Zip: Not reported
Affiliation Phone: Not reported

Affiliation Type Desc: Identification Signer
Entity Name: Lisette Montes
Entity Title: Administrative Assistant
Affiliation Address: Not reported
Affiliation City: Not reported
Affiliation State: Not reported
Affiliation Country: Not reported
Affiliation Zip: Not reported
Affiliation Phone: Not reported

Affiliation Type Desc: Local Agency Caseworker
Entity Name: UST CASE WORKER - SANTA CLARA COUNTY LOP
Entity Title: Not reported
Affiliation Address: 1555 Berger Drive, Suite 300
Affiliation City: SAN JOSE
Affiliation State: CA
Affiliation Country: Not reported
Affiliation Zip: Not reported
Affiliation Phone: 4089183400

Affiliation Type Desc: Environmental Contact
Entity Name: Gene Cox
Entity Title: Not reported
Affiliation Address: 1570 Gladding Ct.
Affiliation City: Milpitas
Affiliation State: CA
Affiliation Country: Not reported
Affiliation Zip: 95035
Affiliation Phone: Not reported

Affiliation Type Desc: Operator
Entity Name: Gene Cox
Entity Title: Not reported
Affiliation Address: Not reported
Affiliation City: Not reported
Affiliation State: Not reported
Affiliation Country: Not reported
Affiliation Zip: Not reported
Affiliation Phone: (408) 263-1616

Map ID
Direction
Distance
Elevation

MAP FINDINGS

Site

Database(s)

EDR ID Number
EPA ID Number

CUSTOM DRYWALL INC (Continued)

U001601452

Affiliation Type Desc: Facility Mailing Address
Entity Name: Mailing Address
Entity Title: Not reported
Affiliation Address: 1570 GLADDING CT
Affiliation City: MILPITAS
Affiliation State: CA
Affiliation Country: Not reported
Affiliation Zip: 95035
Affiliation Phone: Not reported

Affiliation Type Desc: Parent Corporation
Entity Name: Custom Drywall, Inc.
Entity Title: Not reported
Affiliation Address: Not reported
Affiliation City: Not reported
Affiliation State: Not reported
Affiliation Country: Not reported
Affiliation Zip: Not reported
Affiliation Phone: Not reported

Affiliation Type Desc: Regional Board Caseworker
Entity Name: Regional Water Board - SAN FRANCISCO BAY RWQCB (REGION 2)
Entity Title: Not reported
Affiliation Address: 1515 CLAY ST SUITE 1400
Affiliation City: OAKLAND
Affiliation State: CA
Affiliation Country: Not reported
Affiliation Zip: Not reported
Affiliation Phone: Not reported

Affiliation Type Desc: Legal Owner
Entity Name: CUSTOM DRYWALL INC
Entity Title: Not reported
Affiliation Address: 1570 GLADDING CT
Affiliation City: MILPITAS
Affiliation State: CA
Affiliation Country: United States
Affiliation Zip: 95035
Affiliation Phone: (408) 593-4309

Name: CUSTOM DRYWALL, INC.
Address: 1570 GLADDING CT
City,State,Zip: MILPITAS, CA 95035
Site ID: 109245
CERS ID: T0608500481
CERS Description: Leaking Underground Storage Tank Cleanup Site

Violations:
Site ID: 109245
Site Name: Custom Drywall, Inc.
Violation Date: 10-23-2015
Citation: HSC 6.5 Multiple - California Health and Safety Code, Chapter 6.5, Section(s) Multiple
Violation Description: Haz Waste Generator Program - Administration/Documentation - General
Violation Notes: Returned to compliance on 10/26/2015. Contamination of Used Oil Fuel filters are emptied into the used oil prior to managing the metal filter as a drained used gas filter. Per 25250.7 (a) of the California

Map ID
Direction
Distance
Elevation

MAP FINDINGS

Site

Database(s)

EDR ID Number
EPA ID Number

CUSTOM DRYWALL INC (Continued)

U001601452

Health and Safety Code, "...no person who generates, stores, or transfers used oil shall intentionally contaminate used oil with other hazardous waste other than minimal amounts of vehicle fuel." Minimal amounts of vehicle fuel refers to contamination via engine "blow-by", whereas fuel can be forced through the rings and into the crankcase. Immediately cease addition of non-oil hazardous waste to the used oil collection containers.

Violation Division: Santa Clara County Environmental Health
Violation Program: HW
Violation Source: CERS

Site ID: 109245
Site Name: Custom Drywall, Inc.
Violation Date: 05-29-2015
Citation: HSC 6.95 25508.1(a)-(e) - California Health and Safety Code, Chapter 6.95, Section(s) 25508.1(a)-(e)

Violation Description: Failure to electronically update business plan within 30 days of any one of the following events: A 100 percent or more increase in the quantity of a previously disclosed material. Any handling of a previously undisclosed hazardous materials at or above reportable quantities. A change of business address, business ownership, or business name.

Violation Notes: Not reported
Violation Division: Milpitas City Fire Department
Violation Program: HMRRP
Violation Source: CERS

Site ID: 109245
Site Name: Custom Drywall, Inc.
Violation Date: 03-29-2018
Citation: HSC 6.95 25508.1(a)-(f) - California Health and Safety Code, Chapter 6.95, Section(s) 25508.1(a)-(f)

Violation Description: Failure to electronically update business plan within 30 days of any one of the following events: A 100 percent or more increase in the quantity of a previously disclosed material. Any handling of a previously undisclosed hazardous materials at or above reportable quantities. A change of business address, business ownership, or business name. A substantial change in the handler's operations that requires modification to any portion of the business plan.

Violation Notes: Not reported
Violation Division: Milpitas City Fire Department
Violation Program: HMRRP
Violation Source: CERS

Site ID: 109245
Site Name: Custom Drywall, Inc.
Violation Date: 10-18-2016
Citation: HSC 6.95 25508.1(a)-(f) - California Health and Safety Code, Chapter 6.95, Section(s) 25508.1(a)-(f)

Violation Description: Failure to electronically update business plan within 30 days of any one of the following events: A 100 percent or more increase in the quantity of a previously disclosed material. Any handling of a previously undisclosed hazardous materials at or above reportable quantities. A change of business address, business ownership, or business name. A substantial change in the handler's operations that requires modification to any portion of the business plan.

Violation Notes: Not reported

Map ID
Direction
Distance
Elevation

MAP FINDINGS

Site

Database(s)

EDR ID Number
EPA ID Number

CUSTOM DRYWALL INC (Continued)

U001601452

Violation Division: Milpitas City Fire Department
Violation Program: HMRRP
Violation Source: CERS

Site ID: 109245
Site Name: Custom Drywall, Inc.
Violation Date: 10-23-2015
Citation: HSC 6.5 25160.2 - California Health and Safety Code, Chapter 6.5, Section(s) 25160.2

Violation Description: Failure to meet any of the following consolidated manifest requirements: 1) Legible receipts for each quantity of hazardous waste that is received from a generator, 2) The generator's information (name, address, identification number, contact person, telephone number of the generator, the signature of the generator or the generator's representative), 3) Date of the shipment, 4) The manifest number, 5) The volume or quantity of each waste stream received, 6) The name, address, and identification number of the authorized facility to which the hazardous waste will be transported, 7) The transporter's information (name, address, and identification number, the driver's signature), 8) A statement, signed by the generator, certifying that the generator has established a program to reduce the volume or quantity and toxicity of the hazardous waste to the degree economically practicable. 9) The generator shall retain each receipt for at least three years.

Violation Notes: Returned to compliance on 10/26/2015. Consolidated manifest used to ship used oil on 5-28-15 failed to indicate the quantity of waste shipped.

Violation Division: Santa Clara County Environmental Health
Violation Program: HW
Violation Source: CERS

Site ID: 109245
Site Name: Custom Drywall, Inc.
Violation Date: 10-18-2016
Citation: HSC 6.95 25505(a)(4) - California Health and Safety Code, Chapter 6.95, Section(s) 25505(a)(4)

Violation Description: Failure to provide initial and annual training to all employees in safety procedures in the event of a release or threatened release of a hazardous material or failure to document and maintain training records for a minimum of three years.

Violation Notes: Returned to compliance on 10/20/2016.

Violation Division: Milpitas City Fire Department
Violation Program: HMRRP
Violation Source: CERS

Site ID: 109245
Site Name: Custom Drywall, Inc.
Violation Date: 10-23-2015
Citation: 22 CCR 12 66262.23(a)(4) - California Code of Regulations, Title 22, Chapter 12, Section(s) 66262.23(a)(4)

Violation Description: Failure to send hazardous waste manifest copies to DTSC.

Violation Notes: Returned to compliance on 10/26/2015. Facility failed to submit both uniform hazardous waste manifests from 2013.

Violation Division: Santa Clara County Environmental Health
Violation Program: HW
Violation Source: CERS

Map ID
Direction
Distance
Elevation

MAP FINDINGS

Site

Database(s)

EDR ID Number
EPA ID Number

CUSTOM DRYWALL INC (Continued)

U001601452

Site ID: 109245
Site Name: Custom Drywall, Inc.
Violation Date: 12-03-2019
Citation: HSC 6.95 25508.1(a)-(f) - California Health and Safety Code, Chapter 6.95, Section(s) 25508.1(a)-(f)
Violation Description: Failure to electronically update business plan within 30 days of any one of the following events: A 100 percent or more increase in the quantity of a previously disclosed material. Any handling of a previously undisclosed hazardous materials at or above reportable quantities. A change of business address, business ownership, or business name. A substantial change in the handler's operations that requires modification to any portion of the business plan.
Violation Notes: Facility has not disclosed HMBP reportable amounts of antifreeze (55 gallons) located inside maintenance shop.
Violation Division: Santa Clara County Environmental Health
Violation Program: HMRRP
Violation Source: CERS

Site ID: 109245
Site Name: Custom Drywall, Inc.
Violation Date: 03-29-2018
Citation: HSC 6.95 25505(a)(4) - California Health and Safety Code, Chapter 6.95, Section(s) 25505(a)(4)
Violation Description: Failure to provide initial and annual training to all employees in safety procedures in the event of a release or threatened release of a hazardous material or failure to document and maintain training records for a minimum of three years.
Violation Notes: Not reported
Violation Division: Milpitas City Fire Department
Violation Program: HMRRP
Violation Source: CERS

Site ID: 109245
Site Name: Custom Drywall, Inc.
Violation Date: 12-03-2019
Citation: HSC 6.95 25508(a)(1) - California Health and Safety Code, Chapter 6.95, Section(s) 25508(a)(1)
Violation Description: Failure to annually review and electronically certify that the business plan is complete and accurate on or before the annual due date.
Violation Notes: Last complete HMBP submittal was performed on 08/21/18. A submittal was performed on 07/24/19 but was missing the "Inventory" portion of the HMBP.
Violation Division: Santa Clara County Environmental Health
Violation Program: HMRRP
Violation Source: CERS

Site ID: 109245
Site Name: Custom Drywall, Inc.
Violation Date: 12-03-2019
Citation: HSC 6.95 25508(a)(1) - California Health and Safety Code, Chapter 6.95, Section(s) 25508(a)(1)
Violation Description: Failure to complete and electronically submit a site map with all required content.
Violation Notes: Annotated site map, submitted on 08/21/18, is missing the following components: Evacuations/staging area Emergency shutoffs (gas/water/electric) Emergency Response Equipment.

Map ID
Direction
Distance
Elevation

MAP FINDINGS

Site

Database(s)

EDR ID Number
EPA ID Number

CUSTOM DRYWALL INC (Continued)

U001601452

Violation Division: Santa Clara County Environmental Health
Violation Program: HMRRP
Violation Source: CERS

Site ID: 109245
Site Name: Custom Drywall, Inc.
Violation Date: 05-29-2015
Citation: HSC 6.95 25505(a)(4) - California Health and Safety Code, Chapter 6.95, Section(s) 25505(a)(4)
Violation Description: Failure to provide initial and annual training to all employees in safety procedures in the event of a release or threatened release of a hazardous material or failure to document and maintain training records for a minimum of three years.

Violation Notes: Returned to compliance on 06/08/2015.
Violation Division: Milpitas City Fire Department
Violation Program: HMRRP
Violation Source: CERS

Site ID: 109245
Site Name: Custom Drywall, Inc.
Violation Date: 10-04-2013
Citation: HSC 6.95 25503.5(a) - California Health and Safety Code, Chapter 6.95, Section(s) 25503.5(a)

Violation Description: Owner/Operator failed to establish and implement a Hazardous Materials Business Plan when storing hazardous materials at or above the thresholds quantities of 55 gallons/500 lbs/200 cubic feet.
Violation Notes: Returned to compliance on 11/14/2013.

Violation Division: Milpitas City Fire Department
Violation Program: HMRRP
Violation Source: CERS

Site ID: 109245
Site Name: Custom Drywall, Inc.
Violation Date: 10-23-2015
Citation: 22 CCR 12 66262.40(a) - California Code of Regulations, Title 22, Chapter 12, Section(s) 66262.40(a)

Violation Description: Failure to maintain uniform hazardous waste manifest, consolidated manifest, or bills of lading copies for three years.

Violation Notes: Returned to compliance on 10/26/2015. Facility failed to retain the following uniform hazardous waste manifests: 001985015GBF shipped on 04-16-13 - NO TSDF Copy 001984854GBF shipped on 11-13-12 - NO TSDF copy

Violation Division: Santa Clara County Environmental Health
Violation Program: HW
Violation Source: CERS

Evaluation:
Eval General Type: Other/Unknown
Eval Date: 01-27-2017
Violations Found: No
Eval Type: Other, not routine, done by local agency
Eval Notes: Inspection is a follow up to the routine inspection dated 10/18/2016. All violations observed during that inspection were corrected.
Eval Division: Milpitas City Fire Department
Eval Program: HMRRP
Eval Source: CERS

Map ID
Direction
Distance
Elevation

MAP FINDINGS

Site

Database(s)

EDR ID Number
EPA ID Number

CUSTOM DRYWALL INC (Continued)

U001601452

Eval General Type: Compliance Evaluation Inspection
Eval Date: 03-29-2018
Violations Found: Yes
Eval Type: Routine done by local agency
Eval Notes: Annual Facility Review --
Eval Division: Milpitas City Fire Department
Eval Program: HMRRP
Eval Source: CERS

Eval General Type: Compliance Evaluation Inspection
Eval Date: 05-29-2015
Violations Found: Yes
Eval Type: Routine done by local agency
Eval Notes: Annual Facility Review --
Eval Division: Milpitas City Fire Department
Eval Program: HMRRP
Eval Source: CERS

Eval General Type: Compliance Evaluation Inspection
Eval Date: 10-04-2013
Violations Found: Yes
Eval Type: Routine done by local agency
Eval Notes: Annual Facility Review --
Eval Division: Milpitas City Fire Department
Eval Program: HMRRP
Eval Source: CERS

Eval General Type: Compliance Evaluation Inspection
Eval Date: 10-18-2016
Violations Found: Yes
Eval Type: Routine done by local agency
Eval Notes: Not reported
Eval Division: Milpitas City Fire Department
Eval Program: HMRRP
Eval Source: CERS

Eval General Type: Compliance Evaluation Inspection
Eval Date: 10-23-2015
Violations Found: Yes
Eval Type: Routine done by local agency
Eval Notes: Facility services and maintains a fleet of approximately 20 vehicles. Permit currently is for waste oil only and will be adjusted to 2205 100kg to <5 tons of hazardous waste. Note: The following minor violations were corrected at time of inspection: Facility failed to mark coolant and oil waste with hazardous properties and physical state.
Eval Division: Santa Clara County Environmental Health
Eval Program: HW
Eval Source: CERS

Eval General Type: Compliance Evaluation Inspection
Eval Date: 12-03-2019
Violations Found: No
Eval Type: Routine done by local agency
Eval Notes: Facility is a drywall contractor and performs maintenance of company vehicles on site. Hazardous waste routinely generated at this facility include the following: Used Oil Used Antifreeze Drained metal-encased

Map ID
Direction
Distance
Elevation

MAP FINDINGS

Site

Database(s)

EDR ID Number
EPA ID Number

CUSTOM DRYWALL INC (Continued)

U001601452

oil filters Oily solids (absorbent, cartridge filters, shop rags)
Spend lead-acid batteries Notes: - State ID CAL000032422 is currently active. - Manifests are submitted to DTSC as required. - Facility generates <10 lead-acid batteries per year. - Spill absorbent is readily available inside maintenance shop. - Uniform manifests, consolidated manifests, and bills of lading were reviewed at the time of inspection. - Lead-acid batteries are taken to Winchester Auto Part for recycling. - Shop rags are laundered weekly by Cintas. Email: christopher.w@custom-drywall-inc.com; carmen.g@custom-drywall-inc.com
Santa Clara County Environmental Health

Eval Division: HW
Eval Program: HW
Eval Source: CERS

Eval General Type: Compliance Evaluation Inspection
Eval Date: 12-03-2019
Violations Found: Yes
Eval Type: Routine done by local agency
Eval Notes: Facility is a drywall contractor performing fleet maintenance at this location. Hazardous materials above reportable quantities stored at this facility include the following: Used oil (55 gallons) Propane (1360 cubic feet) Antifreeze (55 gallons) Last complete HMBP submission through CERS (ID 10124401) on 08/21/18. Training documentation was reviewed and observed to be current. Business and property are listed under different corporations but both owned by Gene Cox.

Eval Division: Santa Clara County Environmental Health
Eval Program: HMRRP
Eval Source: CERS

Enforcement Action:
Site ID: 109245
Site Name: Custom Drywall, Inc.
Site Address: 1570 GLADDING CT
Site City: MILPITAS
Site Zip: 95035
Enf Action Date: 03-29-2018
Enf Action Type: Notice of Violation (Unified Program)
Enf Action Description: Notice of Violation Issued by the Inspector at the Time of Inspection
Enf Action Notes: Not reported
Enf Action Division: Milpitas City Fire Department
Enf Action Program: HMRRP
Enf Action Source: CERS

Site ID: 109245
Site Name: Custom Drywall, Inc.
Site Address: 1570 GLADDING CT
Site City: MILPITAS
Site Zip: 95035
Enf Action Date: 05-29-2015
Enf Action Type: Notice of Violation (Unified Program)
Enf Action Description: Notice of Violation Issued by the Inspector at the Time of Inspection
Enf Action Notes: Not reported
Enf Action Division: Milpitas City Fire Department
Enf Action Program: HMRRP
Enf Action Source: CERS

Site ID: 109245

Map ID
Direction
Distance
Elevation

MAP FINDINGS

Site

Database(s)

EDR ID Number
EPA ID Number

CUSTOM DRYWALL INC (Continued)

U001601452

Site Name: Custom Drywall, Inc.
Site Address: 1570 GLADDING CT
Site City: MILPITAS
Site Zip: 95035
Enf Action Date: 10-04-2013
Enf Action Type: Notice of Violation (Unified Program)
Enf Action Description: Notice of Violation Issued by the Inspector at the Time of Inspection
Enf Action Notes: Not reported
Enf Action Division: Milpitas City Fire Department
Enf Action Program: HMRRP
Enf Action Source: CERS

Site ID: 109245
Site Name: Custom Drywall, Inc.
Site Address: 1570 GLADDING CT
Site City: MILPITAS
Site Zip: 95035
Enf Action Date: 10-18-2016
Enf Action Type: Notice of Violation (Unified Program)
Enf Action Description: Notice of Violation Issued by the Inspector at the Time of Inspection
Enf Action Notes: Not reported
Enf Action Division: Milpitas City Fire Department
Enf Action Program: HMRRP
Enf Action Source: CERS

Site ID: 109245
Site Name: Custom Drywall, Inc.
Site Address: 1570 GLADDING CT
Site City: MILPITAS
Site Zip: 95035
Enf Action Date: 10-23-2015
Enf Action Type: Notice of Violation (Unified Program)
Enf Action Description: Notice of Violation Issued by the Inspector at the Time of Inspection
Enf Action Notes: Not reported
Enf Action Division: Santa Clara County Environmental Health
Enf Action Program: HW
Enf Action Source: CERS

Coordinates:

Site ID: 109245
Facility Name: Custom Drywall, Inc.
Env Int Type Code: LUSTCS
Program ID: T0608500481
Coord Name: Not reported
Ref Point Type Desc: Unknown
Latitude: 37.410951
Longitude: -121.887701

Affiliation:

Affiliation Type Desc: CUPA District
Entity Name: Santa Clara County Environmental Health
Entity Title: Not reported
Affiliation Address: 1555 Berger Drive, Suite 300
Affiliation City: San Jose
Affiliation State: CA
Affiliation Country: Not reported

Map ID
Direction
Distance
Elevation

MAP FINDINGS

Site

Database(s)

EDR ID Number
EPA ID Number

CUSTOM DRYWALL INC (Continued)

U001601452

Affiliation Zip: 95112-2716
Affiliation Phone: (408) 918-3400

Affiliation Type Desc: Document Preparer
Entity Name: Lisette Montes
Entity Title: Not reported
Affiliation Address: Not reported
Affiliation City: Not reported
Affiliation State: Not reported
Affiliation Country: Not reported
Affiliation Zip: Not reported
Affiliation Phone: Not reported

Affiliation Type Desc: Identification Signer
Entity Name: Lisette Montes
Entity Title: Administrative Assistant
Affiliation Address: Not reported
Affiliation City: Not reported
Affiliation State: Not reported
Affiliation Country: Not reported
Affiliation Zip: Not reported
Affiliation Phone: Not reported

Affiliation Type Desc: Local Agency Caseworker
Entity Name: UST CASE WORKER - SANTA CLARA COUNTY LOP
Entity Title: Not reported
Affiliation Address: 1555 Berger Drive, Suite 300
Affiliation City: SAN JOSE
Affiliation State: CA
Affiliation Country: Not reported
Affiliation Zip: Not reported
Affiliation Phone: 4089183400

Affiliation Type Desc: Environmental Contact
Entity Name: Gene Cox
Entity Title: Not reported
Affiliation Address: 1570 Gladding Ct.
Affiliation City: Milpitas
Affiliation State: CA
Affiliation Country: Not reported
Affiliation Zip: 95035
Affiliation Phone: Not reported

Affiliation Type Desc: Operator
Entity Name: Gene Cox
Entity Title: Not reported
Affiliation Address: Not reported
Affiliation City: Not reported
Affiliation State: Not reported
Affiliation Country: Not reported
Affiliation Zip: Not reported
Affiliation Phone: (408) 263-1616

Affiliation Type Desc: Facility Mailing Address
Entity Name: Mailing Address
Entity Title: Not reported
Affiliation Address: 1570 GLADDING CT

Map ID
 Direction
 Distance
 Elevation

MAP FINDINGS

Site

Database(s)

EDR ID Number
 EPA ID Number

CUSTOM DRYWALL INC (Continued)

U001601452

Affiliation City:	MILPITAS
Affiliation State:	CA
Affiliation Country:	Not reported
Affiliation Zip:	95035
Affiliation Phone:	Not reported
Affiliation Type Desc:	Parent Corporation
Entity Name:	Custom Drywall, Inc.
Entity Title:	Not reported
Affiliation Address:	Not reported
Affiliation City:	Not reported
Affiliation State:	Not reported
Affiliation Country:	Not reported
Affiliation Zip:	Not reported
Affiliation Phone:	Not reported
Affiliation Type Desc:	Regional Board Caseworker
Entity Name:	Regional Water Board - SAN FRANCISCO BAY RWQCB (REGION 2)
Entity Title:	Not reported
Affiliation Address:	1515 CLAY ST SUITE 1400
Affiliation City:	OAKLAND
Affiliation State:	CA
Affiliation Country:	Not reported
Affiliation Zip:	Not reported
Affiliation Phone:	Not reported
Affiliation Type Desc:	Legal Owner
Entity Name:	CUSTOM DRYWALL INC
Entity Title:	Not reported
Affiliation Address:	1570 GLADDING CT
Affiliation City:	MILPITAS
Affiliation State:	CA
Affiliation Country:	United States
Affiliation Zip:	95035
Affiliation Phone:	(408) 593-4309

57
WNW
1/4-1/2
0.316 mi.
1669 ft.

MILPITAS STATION
1425 SOUTH MILPITAS BOULEVARD
MILPITAS, CA 95306

CPS-SLIC **S118672155**
DEED **N/A**

Relative:
Lower
Actual:
59 ft.

CPS-SLIC:
 Name: MILPITAS STATION
 Address: 1425 SOUTH MILPITAS BOULEVARD
 City,State,Zip: MILPITAS, CA 95306
 Region: STATE
Facility Status: Open - Assessment & Interim Remedial Action
 Status Date: 06/01/2018
 Global Id: T10000008924
 Lead Agency: SAN FRANCISCO BAY RWQCB (REGION 2)
 Lead Agency Case Number: Not reported
 Latitude: 37.41445
 Longitude: -121.88855
 Case Type: Cleanup Program Site
 Case Worker: CH
 Local Agency: Not reported

Map ID
Direction
Distance
Elevation

MAP FINDINGS

Site

Database(s)

EDR ID Number
EPA ID Number

MILPITAS STATION (Continued)

S118672155

RB Case Number: 43S0065
File Location: All Files are on GeoTracker or in the Local Agency Database
Potential Media Affected: Other Groundwater (uses other than drinking water), Soil Vapor
Potential Contaminants of Concern: Other Chlorinated Hydrocarbons, Tetrachloroethylene (PCE), Trichloroethylene (TCE), Vinyl chloride
Site History: This is an offsite property that has been impacted by the groundwater plume emanating from Jones Chemical. The property is being redeveloped into housing with the incorporation of vapor barriers and passive venting, along with venting within the deep utility corridors to reduce VOCs in soil vapor. There is no onsite release known.

Click here to access the California GeoTracker records for this facility:

DEED:

Name: MILPITAS STATION
Address: 1425 SOUTH MILPITAS BOULEVARD
City,State,Zip: MILPITAS, CA 95306
Envirostor ID: T10000008924
Area: Not reported
Sub Area: Not reported
Site Type: SLIC
Status: OPEN - ASSESSMENT & INTERIM REMEDIAL ACTION
Agency: SWRCB
Covenant Uploaded: Y
Deed Date(s): 02/03/2017
File Name: Geotracker Land Use/Deed Restrictions

Name: MILPITAS STATION
Address: 1425 SOUTH MILPITAS BOULEVARD
City,State,Zip: MILPITAS, CA 95306
Envirostor ID: T10000008924
Area: Not reported
Sub Area: Not reported
Site Type: SLIC
Status: OPEN - ASSESSMENT & INTERIM REMEDIAL ACTION
Agency: SWRCB
Covenant Uploaded: Y
Deed Date(s): 02/09/2017
File Name: Geotracker Land Use/Deed Restrictions

K58
West
1/4-1/2
0.324 mi.
1713 ft.

LENTHOR ENGINEERING, INC
1478 GLADDING COURT
MILPITAS, CA 95035
Site 2 of 2 in cluster K

ENVIROSTOR **S106837279**
HIST UST **N/A**
CUPA Listings
EMI

Relative:
Lower
Actual:
59 ft.

ENVIROSTOR:
Name: PCB ENGRG., INC.
Address: 1478 GLADDING CT
City,State,Zip: MILPITAS, CA 95035
Facility ID: 71003125
Status: Inactive - Needs Evaluation
Status Date: Not reported
Site Code: Not reported
Site Type: Tiered Permit
Site Type Detailed: Tiered Permit
Acres: Not reported

Map ID
Direction
Distance
Elevation

MAP FINDINGS

Site

Database(s)

EDR ID Number
EPA ID Number

LENTHOR ENGINEERING, INC (Continued)

S106837279

NPL: NO
Regulatory Agencies: NONE SPECIFIED
Lead Agency: NONE SPECIFIED
Program Manager: Not reported
Supervisor: Not reported
Division Branch: Cleanup Berkeley
Assembly: 25
Senate: 10
Special Program: Not reported
Restricted Use: NO
Site Mgmt Req: NONE SPECIFIED
Funding: Not reported
Latitude: 37.41167
Longitude: -121.8876
APN: NONE SPECIFIED
Past Use: NONE SPECIFIED
Potential COC: NONE SPECIFIED
Confirmed COC: NONE SPECIFIED
Potential Description: NONE SPECIFIED
Alias Name: CAD983592569
Alias Type: EPA Identification Number
Alias Name: 110000898921
Alias Type: EPA (FRS #)
Alias Name: 71003125
Alias Type: Envirostor ID Number

Completed Info:

Completed Area Name: Not reported
Completed Sub Area Name: Not reported
Completed Document Type: Not reported
Completed Date: Not reported
Comments: Not reported

Future Area Name: Not reported
Future Sub Area Name: Not reported
Future Document Type: Not reported
Future Due Date: Not reported
Schedule Area Name: Not reported
Schedule Sub Area Name: Not reported
Schedule Document Type: Not reported
Schedule Due Date: Not reported
Schedule Revised Date: Not reported

HIST UST:

Name: P C B ENGG
Address: 1478 GLADDING COURT
City,State,Zip: MILPITAS, CA 95035
File Number: 0002069E
URL: <http://geotracker.waterboards.ca.gov/ustpdfs/pdf/0002069E.pdf>
Region: Not reported
Facility ID: Not reported
Facility Type: Not reported
Other Type: Not reported
Contact Name: Not reported
Telephone: Not reported
Owner Name: Not reported
Owner Address: Not reported

Map ID
Direction
Distance
Elevation

MAP FINDINGS

Site

Database(s)

EDR ID Number
EPA ID Number

LENTHOR ENGINEERING, INC (Continued)

S106837279

Owner City,St,Zip: Not reported
Total Tanks: Not reported

Tank Num: Not reported
Container Num: Not reported
Year Installed: Not reported
Tank Capacity: Not reported
Tank Used for: Not reported
Type of Fuel: Not reported
Container Construction Thickness: Not reported
Leak Detection: Not reported

[Click here for Geo Tracker PDF:](#)

CUPA SANTA CLARA:

Name: LENTHOR ENGINEERING
Address: 1478 GLADDING CT
City,State,Zip: MILPITAS, CA 95035
Region: SANTA CLARA
PE#: Not reported
Program Description: HMBP FACILITY, 1-3 CHEMICALS
Program Identifier: DEH PERMIT-HAZ MAT BUSINESS PLAN PROGRAM
Latitude: 37.410925
Longitude: -121.887968
Record ID: PR0384836
Facility ID: FA0202448

Name: LENTHOR ENGINEERING
Address: 1478 GLADDING CT
City,State,Zip: MILPITAS, CA 95035
Region: SANTA CLARA
PE#: 2207
Program Description: GENERATES 25 TO <50 TONS/YR
Program Identifier: DEH PERMIT-HAZ WASTE GENERATOR PROGRAM
Latitude: 37.410925
Longitude: -121.887968
Record ID: PR0313202
Facility ID: FA0202448

Name: LENTHOR ENGINEERING
Address: 1478 GLADDING CT
City,State,Zip: MILPITAS, CA 95035
Region: SANTA CLARA
PE#: 2261
Program Description: PERMIT BY RULE (PBR)
Program Identifier: DEH PERMIT-ONSITE HAZ WASTE TREATMENT/TIERED PERMIT PROGRAM
Latitude: 37.410925
Longitude: -121.887968
Record ID: PR0364891
Facility ID: FA0202448

Name: LENTHOR ENGINEERING
Address: 1478 GLADDING CT
City,State,Zip: MILPITAS, CA 95035
Region: SANTA CLARA
PE#: 2263
Program Description: CONDITIONALLY EXEMPT (CE)

Map ID
Direction
Distance
Elevation

MAP FINDINGS

Site

Database(s)

EDR ID Number
EPA ID Number

LENTHOR ENGINEERING, INC (Continued)

S106837279

Program Identifier: DEH PERMIT-ONSITE HAZ WASTE TREATMENT/TIERED PERMIT PROGRAM
Latitude: 37.410925
Longitude: -121.887968
Record ID: PR0364892
Facility ID: FA0202448

Name: LENTHOR ENGINEERING
Address: 1478 GLADDING CT
City,State,Zip: MILPITAS, CA 95035
Region: SANTA CLARA
PE#: 2261
Program Description: PERMIT BY RULE (PBR)
Program Identifier: DEH PERMIT-ONSITE HAZ WASTE TREATMENT/TIERED PERMIT PROGRAM
Latitude: 37.410925
Longitude: -121.887968
Record ID: PR0367315
Facility ID: FA0202448

EMI:

Name: PCB ENGINEERING INC
Address: 1478 GLADDING COURT
City,State,Zip: MILPITAS, CA 95035
Year: 1987
County Code: 43
Air Basin: SF
Facility ID: 1448
Air District Name: BA
SIC Code: 3679
Air District Name: BAY AREA AQMD
Community Health Air Pollution Info System: Not reported
Consolidated Emission Reporting Rule: Not reported
Total Organic Hydrocarbon Gases Tons/Yr: 1
Reactive Organic Gases Tons/Yr: 0
Carbon Monoxide Emissions Tons/Yr: 0
NOX - Oxides of Nitrogen Tons/Yr: 0
SOX - Oxides of Sulphur Tons/Yr: 0
Particulate Matter Tons/Yr: 0
Part. Matter 10 Micrometers and Smlr Tons/Yr:0

Name: PCB ENGINEERING INC
Address: 1478 GLADDING COURT
City,State,Zip: MILPITAS, CA 95035
Year: 1990
County Code: 43
Air Basin: SF
Facility ID: 1448
Air District Name: BA
SIC Code: 3671
Air District Name: BAY AREA AQMD
Community Health Air Pollution Info System: Not reported
Consolidated Emission Reporting Rule: Not reported
Total Organic Hydrocarbon Gases Tons/Yr: 3
Reactive Organic Gases Tons/Yr: 3
Carbon Monoxide Emissions Tons/Yr: 0
NOX - Oxides of Nitrogen Tons/Yr: 0
SOX - Oxides of Sulphur Tons/Yr: 0
Particulate Matter Tons/Yr: 0

Map ID
Direction
Distance
Elevation

MAP FINDINGS

Site

Database(s)

EDR ID Number
EPA ID Number

LENTHOR ENGINEERING, INC (Continued)

S106837279

Part. Matter 10 Micrometers and Smlr Tons/Yr:0

Name: PCB ENGINEERING INC
Address: 1478 GLADDING COURT
City,State,Zip: MILPITAS, CA 95035
Year: 1995
County Code: 43
Air Basin: SF
Facility ID: 1448
Air District Name: BA
SIC Code: 3672
Air District Name: BAY AREA AQMD
Community Health Air Pollution Info System: Not reported
Consolidated Emission Reporting Rule: Not reported
Total Organic Hydrocarbon Gases Tons/Yr: 2
Reactive Organic Gases Tons/Yr: 1
Carbon Monoxide Emissions Tons/Yr: 0
NOX - Oxides of Nitrogen Tons/Yr: 0
SOX - Oxides of Sulphur Tons/Yr: 0
Particulate Matter Tons/Yr: 0
Part. Matter 10 Micrometers and Smlr Tons/Yr:0

Name: PCB ENGINEERING INC
Address: 1478 GLADDING COURT
City,State,Zip: MILPITAS, CA 95035
Year: 1996
County Code: 43
Air Basin: SF
Facility ID: 1448
Air District Name: BA
SIC Code: 3672
Air District Name: BAY AREA AQMD
Community Health Air Pollution Info System: Not reported
Consolidated Emission Reporting Rule: Not reported
Total Organic Hydrocarbon Gases Tons/Yr: 2
Reactive Organic Gases Tons/Yr: 1
Carbon Monoxide Emissions Tons/Yr: 0
NOX - Oxides of Nitrogen Tons/Yr: 0
SOX - Oxides of Sulphur Tons/Yr: 0
Particulate Matter Tons/Yr: 0
Part. Matter 10 Micrometers and Smlr Tons/Yr:0

Name: PCB ENGINEERING INC
Address: 1478 GLADDING COURT
City,State,Zip: MILPITAS, CA 95035
Year: 1997
County Code: 43
Air Basin: SF
Facility ID: 1448
Air District Name: BA
SIC Code: 3672
Air District Name: BAY AREA AQMD
Community Health Air Pollution Info System: Not reported
Consolidated Emission Reporting Rule: Not reported
Total Organic Hydrocarbon Gases Tons/Yr: 2
Reactive Organic Gases Tons/Yr: 2
Carbon Monoxide Emissions Tons/Yr: 0

Map ID
Direction
Distance
Elevation

MAP FINDINGS

Site

Database(s)

EDR ID Number
EPA ID Number

LENTHOR ENGINEERING, INC (Continued)

S106837279

NOX - Oxides of Nitrogen Tons/Yr: 0
SOX - Oxides of Sulphur Tons/Yr: 0
Particulate Matter Tons/Yr: 0
Part. Matter 10 Micrometers and Smlr Tons/Yr:0

Name: PCB ENGINEERING INC
Address: 1478 GLADDING COURT
City,State,Zip: MILPITAS, CA 95035
Year: 1998
County Code: 43
Air Basin: SF
Facility ID: 1448
Air District Name: BA
SIC Code: 3672
Air District Name: BAY AREA AQMD
Community Health Air Pollution Info System: Not reported
Consolidated Emission Reporting Rule: Not reported
Total Organic Hydrocarbon Gases Tons/Yr: 3
Reactive Organic Gases Tons/Yr: 2
Carbon Monoxide Emissions Tons/Yr: 0
NOX - Oxides of Nitrogen Tons/Yr: 0
SOX - Oxides of Sulphur Tons/Yr: 0
Particulate Matter Tons/Yr: 0
Part. Matter 10 Micrometers and Smlr Tons/Yr:0

Name: LENTHOR ENGINEERING, LLC
Address: 1478 GLADDING COURT
City,State,Zip: MILPITAS, CA 95035
Year: 2003
County Code: 43
Air Basin: SF
Facility ID: 15913
Air District Name: BA
SIC Code: 3672
Air District Name: BAY AREA AQMD
Community Health Air Pollution Info System: Not reported
Consolidated Emission Reporting Rule: Not reported
Total Organic Hydrocarbon Gases Tons/Yr: 1
Reactive Organic Gases Tons/Yr: 1
Carbon Monoxide Emissions Tons/Yr: 0
NOX - Oxides of Nitrogen Tons/Yr: 0
SOX - Oxides of Sulphur Tons/Yr: 0
Particulate Matter Tons/Yr: 0
Part. Matter 10 Micrometers and Smlr Tons/Yr:0

Name: LENTHOR ENGINEERING, LLC
Address: 1478 GLADDING COURT
City,State,Zip: MILPITAS, CA 95035
Year: 2004
County Code: 43
Air Basin: SF
Facility ID: 15913
Air District Name: BA
SIC Code: 3672
Air District Name: BAY AREA AQMD
Community Health Air Pollution Info System: Not reported
Consolidated Emission Reporting Rule: Not reported

Map ID
Direction
Distance
Elevation

MAP FINDINGS

Site

Database(s)

EDR ID Number
EPA ID Number

LENTHOR ENGINEERING, INC (Continued)

S106837279

Total Organic Hydrocarbon Gases Tons/Yr: 0.76
Reactive Organic Gases Tons/Yr: 0.5100248
Carbon Monoxide Emissions Tons/Yr: 0.001
NOX - Oxides of Nitrogen Tons/Yr: 0.006
SOX - Oxides of Sulphur Tons/Yr: 0
Particulate Matter Tons/Yr: 0
Part. Matter 10 Micrometers and Smlr Tons/Yr:0

Name: LENTHOR ENGINEERING, LLC
Address: 1478 GLADDING COURT
City,State,Zip: MILPITAS, CA 95035
Year: 2005
County Code: 43
Air Basin: SF
Facility ID: 15913
Air District Name: BA
SIC Code: 3672
Air District Name: BAY AREA AQMD
Community Health Air Pollution Info System: Not reported
Consolidated Emission Reporting Rule: Not reported
Total Organic Hydrocarbon Gases Tons/Yr: .76
Reactive Organic Gases Tons/Yr: .5100248
Carbon Monoxide Emissions Tons/Yr: .001
NOX - Oxides of Nitrogen Tons/Yr: .005
SOX - Oxides of Sulphur Tons/Yr: 0
Particulate Matter Tons/Yr: 0
Part. Matter 10 Micrometers and Smlr Tons/Yr:0

Name: LENTHOR ENGINEERING, INC
Address: 1478 GLADDING COURT
City,State,Zip: MILPITAS, CA 95035
Year: 2006
County Code: 43
Air Basin: SF
Facility ID: 15913
Air District Name: BA
SIC Code: 3672
Air District Name: BAY AREA AQMD
Community Health Air Pollution Info System: Not reported
Consolidated Emission Reporting Rule: Not reported
Total Organic Hydrocarbon Gases Tons/Yr: .299
Reactive Organic Gases Tons/Yr: .2243356
Carbon Monoxide Emissions Tons/Yr: .01
NOX - Oxides of Nitrogen Tons/Yr: .047
SOX - Oxides of Sulphur Tons/Yr: .001
Particulate Matter Tons/Yr: .003
Part. Matter 10 Micrometers and Smlr Tons/Yr:.002928

Name: LENTHOR ENGINEERING, INC
Address: 1478 GLADDING COURT
City,State,Zip: MILPITAS, CA 91702
Year: 2007
County Code: 43
Air Basin: SF
Facility ID: 15913
Air District Name: BA
SIC Code: 3672

Map ID
Direction
Distance
Elevation

MAP FINDINGS

Site

Database(s)

EDR ID Number
EPA ID Number

LENTHOR ENGINEERING, INC (Continued)

S106837279

Air District Name: BAY AREA AQMD
Community Health Air Pollution Info System: Not reported
Consolidated Emission Reporting Rule: Not reported
Total Organic Hydrocarbon Gases Tons/Yr: .109
Reactive Organic Gases Tons/Yr: .0862
Carbon Monoxide Emissions Tons/Yr: .001
NOX - Oxides of Nitrogen Tons/Yr: .002
SOX - Oxides of Sulphur Tons/Yr: 0
Particulate Matter Tons/Yr: 0
Part. Matter 10 Micrometers and Smlr Tons/Yr:0

Name: LENTHOR ENGINEERING, INC
Address: 1478 GLADDING COURT
City,State,Zip: MILPITAS, CA 95035
Year: 2008
County Code: 43
Air Basin: SF
Facility ID: 15913
Air District Name: BA
SIC Code: 3672
Air District Name: BAY AREA AQMD
Community Health Air Pollution Info System: Not reported
Consolidated Emission Reporting Rule: Not reported
Total Organic Hydrocarbon Gases Tons/Yr: .11
Reactive Organic Gases Tons/Yr: .0870367
Carbon Monoxide Emissions Tons/Yr: .002
NOX - Oxides of Nitrogen Tons/Yr: .004
SOX - Oxides of Sulphur Tons/Yr: 0
Particulate Matter Tons/Yr: .001
Part. Matter 10 Micrometers and Smlr Tons/Yr:.000976

Name: LENTHOR ENGINEERING, INC
Address: 1478 GLADDING COURT
City,State,Zip: MILPITAS, CA 95035
Year: 2009
County Code: 43
Air Basin: SF
Facility ID: 15913
Air District Name: BA
SIC Code: 3672
Air District Name: BAY AREA AQMD
Community Health Air Pollution Info System: Not reported
Consolidated Emission Reporting Rule: Not reported
Total Organic Hydrocarbon Gases Tons/Yr: 0.13300000000000001
Reactive Organic Gases Tons/Yr: 0.1099271
Carbon Monoxide Emissions Tons/Yr: 0.002
NOX - Oxides of Nitrogen Tons/Yr: 4.0000000000000001E-3
SOX - Oxides of Sulphur Tons/Yr: 0
Particulate Matter Tons/Yr: 0.001
Part. Matter 10 Micrometers and Smlr Tons/Yr:9.7599999999999998E-4

Name: LENTHOR ENGINEERING, INC
Address: 1478 GLADDING COURT
City,State,Zip: MILPITAS, CA 95035
Year: 2010
County Code: 43
Air Basin: SF

Map ID
Direction
Distance
Elevation

MAP FINDINGS

Site

Database(s)

EDR ID Number
EPA ID Number

LENTHOR ENGINEERING, INC (Continued)

S106837279

Facility ID: 15913
Air District Name: BA
SIC Code: 3672
Air District Name: BAY AREA AQMD
Community Health Air Pollution Info System: Not reported
Consolidated Emission Reporting Rule: Not reported
Total Organic Hydrocarbon Gases Tons/Yr: 1.1910000000000001
Reactive Organic Gases Tons/Yr: 0.5219422999999997
Carbon Monoxide Emissions Tons/Yr: 0.002
NOX - Oxides of Nitrogen Tons/Yr: 4.000000000000001E-3
SOX - Oxides of Sulphur Tons/Yr: 0
Particulate Matter Tons/Yr: 0.00102459016393442
Part. Matter 10 Micrometers and Smlr Tons/Yr:0.001

Name: LENTHOR ENGINEERING, INC
Address: 1478 GLADDING COURT
City,State,Zip: MILPITAS, CA 95035
Year: 2011
County Code: 43
Air Basin: SF
Facility ID: 15913
Air District Name: BA
SIC Code: 3672
Air District Name: BAY AREA AQMD
Community Health Air Pollution Info System: Not reported
Consolidated Emission Reporting Rule: Not reported
Total Organic Hydrocarbon Gases Tons/Yr: 0.119
Reactive Organic Gases Tons/Yr: 0.0931423
Carbon Monoxide Emissions Tons/Yr: 0.002
NOX - Oxides of Nitrogen Tons/Yr: 0.005
SOX - Oxides of Sulphur Tons/Yr: 0
Particulate Matter Tons/Yr: 0
Part. Matter 10 Micrometers and Smlr Tons/Yr:0

Name: LENTHOR ENGINEERING, INC
Address: 1478 GLADDING COURT
City,State,Zip: MILPITAS, CA 95035
Year: 2012
County Code: 43
Air Basin: SF
Facility ID: 15913
Air District Name: BA
SIC Code: 3672
Air District Name: BAY AREA AQMD
Community Health Air Pollution Info System: Not reported
Consolidated Emission Reporting Rule: Not reported
Total Organic Hydrocarbon Gases Tons/Yr: 0.119
Reactive Organic Gases Tons/Yr: 0.0931423
Carbon Monoxide Emissions Tons/Yr: 0.002
NOX - Oxides of Nitrogen Tons/Yr: 0.004
SOX - Oxides of Sulphur Tons/Yr: 0
Particulate Matter Tons/Yr: 0.0010245901639
Part. Matter 10 Micrometers and Smlr Tons/Yr:0.001

Name: LENTHOR ENGINEERING, INC
Address: 1478 GLADDING COURT
City,State,Zip: MILPITAS, CA 95035

Map ID
Direction
Distance
Elevation

MAP FINDINGS

Site

Database(s)

EDR ID Number
EPA ID Number

LENTHOR ENGINEERING, INC (Continued)

S106837279

Year: 2013
County Code: 43
Air Basin: SF
Facility ID: 15913
Air District Name: BA
SIC Code: 3672
Air District Name: BAY AREA AQMD
Community Health Air Pollution Info System: Not reported
Consolidated Emission Reporting Rule: Not reported
Total Organic Hydrocarbon Gases Tons/Yr: 0.118
Reactive Organic Gases Tons/Yr: 0.0922508
Carbon Monoxide Emissions Tons/Yr: 0.001
NOX - Oxides of Nitrogen Tons/Yr: 0.002
SOX - Oxides of Sulphur Tons/Yr: 0
Particulate Matter Tons/Yr: 0
Part. Matter 10 Micrometers and Smlr Tons/Yr:0

Name: LENTHOR ENGINEERING, INC
Address: 1478 GLADDING COURT
City,State,Zip: MILPITAS, CA 95035
Year: 2014
County Code: 43
Air Basin: SF
Facility ID: 15913
Air District Name: BA
SIC Code: 3672
Air District Name: BAY AREA AQMD
Community Health Air Pollution Info System: Not reported
Consolidated Emission Reporting Rule: Not reported
Total Organic Hydrocarbon Gases Tons/Yr: 0.41631414
Reactive Organic Gases Tons/Yr: 0
Carbon Monoxide Emissions Tons/Yr: 2.295e-006
NOX - Oxides of Nitrogen Tons/Yr: 4.711e-006
SOX - Oxides of Sulphur Tons/Yr: 5e-009
Particulate Matter Tons/Yr: 1.51e-007
Part. Matter 10 Micrometers and Smlr Tons/Yr:1.45e-007

Name: LENTHOR ENGINEERING, INC
Address: 1478 GLADDING COURT
City,State,Zip: MILPITAS, CA 95035
Year: 2015
County Code: 43
Air Basin: SF
Facility ID: 15913
Air District Name: BA
SIC Code: 3672
Air District Name: BAY AREA AQMD
Community Health Air Pollution Info System: Not reported
Consolidated Emission Reporting Rule: Not reported
Total Organic Hydrocarbon Gases Tons/Yr: 0.416314114
Reactive Organic Gases Tons/Yr: 0.416314084
Carbon Monoxide Emissions Tons/Yr: 2.295e-006
NOX - Oxides of Nitrogen Tons/Yr: 4.711e-006
SOX - Oxides of Sulphur Tons/Yr: 5e-009
Particulate Matter Tons/Yr: 1.51e-007
Part. Matter 10 Micrometers and Smlr Tons/Yr:1.45e-007

Map ID
Direction
Distance
Elevation

MAP FINDINGS

Site

Database(s)

EDR ID Number
EPA ID Number

M59 UNOCAL #5962
NE 3096 LANDESS AVE
1/4-1/2 SAN JOSE, CA 95132
0.354 mi.
1868 ft. Site 1 of 3 in cluster M

LUST S103880608
HIST LUST N/A
EMI

Relative:
Higher

LUST REG 2:

Actual:
104 ft.

Region: 2
Facility Id: Not reported
Facility Status: Pollution Characterization
Case Number: 06S1E16D02f
How Discovered: Not reported
Leak Cause: Not reported
Leak Source: Not reported
Date Leak Confirmed: Not reported
Oversight Program: LUST
Prelim. Site Assessment Wokplan Submitted: Not reported
Preliminary Site Assessment Began: 12/27/1989
Pollution Characterization Began: 7/17/1990
Pollution Remediation Plan Submitted: Not reported
Date Remediation Action Underway: Not reported
Date Post Remedial Action Monitoring Began: Not reported

LUST SANTA CLARA:

Name: UNOCAL #5962
Address: 3096 LANDESS AVE
City,State,Zip: MILPITAS, CA
Region: SANTA CLARA
SCVWD ID: 06S1E16D02F
Date Closed: Not reported
EDR Link ID: 06S1E16D02F

HIST LUST SANTA CLARA:

Name: Unocal #5962
Address: 3096 Landess Ave
City: San Jose
Region: SANTA CLARA
Region Code: 2
SCVWD ID: 06S1E16D02
Oversite Agency: SCCDEH
Date Listed: 1990-11-26 00:00:00
Closed Date: Not reported

EMI:

Name: CONOCOPHILIPS COMPANY C/O DELT
Address: 3096 LANDESS AVENUE
City,State,Zip: SAN JOSE, CA 95132
Year: 2008
County Code: 43
Air Basin: SF
Facility ID: 18561
Air District Name: BA
SIC Code: 1799
Air District Name: BAY AREA AQMD
Community Health Air Pollution Info System: Not reported
Consolidated Emission Reporting Rule: Not reported
Total Organic Hydrocarbon Gases Tons/Yr: 1.389
Reactive Organic Gases Tons/Yr: .9703554

Map ID
 Direction
 Distance
 Elevation

MAP FINDINGS

Site

Database(s)

EDR ID Number
 EPA ID Number

UNOCAL #5962 (Continued)

S103880608

Carbon Monoxide Emissions Tons/Yr: 0
 NOX - Oxides of Nitrogen Tons/Yr: 0
 SOX - Oxides of Sulphur Tons/Yr: 0
 Particulate Matter Tons/Yr: 0
 Part. Matter 10 Micrometers and Smllr Tons/Yr:0

M60
NE
 1/4-1/2
 0.354 mi.
 1868 ft.
 Relative:
 Higher
 Actual:
 104 ft.

UNOCAL #5962
3096 LANDESS AVENUE
SAN JOSE, CA 95132
 Site 2 of 3 in cluster M

LUST 1000167328
CERS HAZ WASTE N/A
SWEEPS UST
HIST UST
CERS TANKS
 Cortese
CUPA Listings
HAZNET
HIST CORTESE
HAZMAT
CERS
HWTS

LUST:

Name: UNOCAL #5962
 Address: 3096 LANDESS AVENUE
 City,State,Zip: SAN JOSE, CA 95132
 Lead Agency: SANTA CLARA COUNTY LOP
 Case Type: LUST Cleanup Site
 Geo Track: http://geotracker.waterboards.ca.gov/profile_report.asp?global_id=T0608501518
 Global Id: T0608501518
 Latitude: 37.415635083
 Longitude: -121.875375311
 Status: Open - Verification Monitoring
 Status Date: 09/15/2016
 Case Worker: GOR
 RB Case Number: 21-046
 Local Agency: SANTA CLARA COUNTY LOP
 File Location: All Files are on GeoTracker or in the Local Agency Database
 Local Case Number: 06S1E16D02f
 Potential Media Affect: Aquifer used for drinking water supply
 Potential Contaminants of Concern: MTBE / TBA / Other Fuel Oxygenates, Gasoline
 Site History: 1989 - 3 USTs and piping were removed. Holes were observed in the USTs. In 1990, 4 groundwater monitoring wells were installed. Free product (FP) was observed on well MW2 located immediately downgradient of the USTs. FP removal was conducted and approximately 3.5 gallons of FP were removed. In November, 5 additional monitoring wells were installed onsite and 2 offsite. Additional offsite monitoring wells were installed in 2005. Vapor extraction and air sparge wells have also been installed onsite. Several pilot tests have been conducted using various remedial methods. In the process of installing a soil vapor extraction and air sparge system at the site.

LUST:

Global Id: T0608501518
 Contact Type: Local Agency Caseworker
 Contact Name: Gerald O'Regan
 Organization Name: SANTA CLARA COUNTY LOP
 Address: 1555 BERGER DRIVE STE 300
 City: SAN JOSE
 Email: gerald.o'regan@deh.sccgov.org
 Phone Number: Not reported

Map ID
Direction
Distance
Elevation

MAP FINDINGS

Site

Database(s)

EDR ID Number
EPA ID Number

UNOCAL #5962 (Continued)

1000167328

LUST:

Global Id: T0608501518
Action Type: RESPONSE
Date: 05/07/2004
Action: Other Report / Document

Global Id: T0608501518
Action Type: RESPONSE
Date: 08/02/2013
Action: Other Report / Document

Global Id: T0608501518
Action Type: ENFORCEMENT
Date: 11/06/2014
Action: Staff Letter

Global Id: T0608501518
Action Type: ENFORCEMENT
Date: 07/11/2014
Action: Staff Letter

Global Id: T0608501518
Action Type: RESPONSE
Date: 04/30/2012
Action: Monitoring Report - Semi-Annually

Global Id: T0608501518
Action Type: RESPONSE
Date: 10/30/2012
Action: Monitoring Report - Semi-Annually

Global Id: T0608501518
Action Type: RESPONSE
Date: 01/30/2012
Action: Remedial Progress Report

Global Id: T0608501518
Action Type: RESPONSE
Date: 04/30/2012
Action: Remedial Progress Report

Global Id: T0608501518
Action Type: RESPONSE
Date: 07/30/2012
Action: Remedial Progress Report

Global Id: T0608501518
Action Type: RESPONSE
Date: 10/30/2012
Action: Remedial Progress Report

Global Id: T0608501518
Action Type: RESPONSE
Date: 08/29/2005
Action: Well Installation Report

Global Id: T0608501518

Map ID
Direction
Distance
Elevation

MAP FINDINGS

Site

Database(s)

EDR ID Number
EPA ID Number

UNOCAL #5962 (Continued)

1000167328

Action Type: RESPONSE
Date: 10/30/2019
Action: Monitoring Report - Quarterly

Global Id: T0608501518
Action Type: RESPONSE
Date: 12/15/2017
Action: Remedial Progress Report

Global Id: T0608501518
Action Type: RESPONSE
Date: 04/30/2017
Action: Monitoring Report - Semi-Annually

Global Id: T0608501518
Action Type: ENFORCEMENT
Date: 08/20/2013
Action: Staff Letter

Global Id: T0608501518
Action Type: ENFORCEMENT
Date: 02/20/2014
Action: Staff Letter

Global Id: T0608501518
Action Type: RESPONSE
Date: 11/30/2012
Action: Correspondence

Global Id: T0608501518
Action Type: RESPONSE
Date: 08/08/1990
Action: Other Workplan

Global Id: T0608501518
Action Type: RESPONSE
Date: 08/07/2007
Action: Other Report / Document

Global Id: T0608501518
Action Type: RESPONSE
Date: 12/17/1991
Action: Other Report / Document

Global Id: T0608501518
Action Type: ENFORCEMENT
Date: 05/07/2014
Action: Staff Letter

Global Id: T0608501518
Action Type: ENFORCEMENT
Date: 01/20/2015
Action: Staff Letter

Global Id: T0608501518
Action Type: RESPONSE
Date: 07/15/1996

Map ID
Direction
Distance
Elevation

MAP FINDINGS

Site

Database(s)

EDR ID Number
EPA ID Number

UNOCAL #5962 (Continued)

1000167328

Action: Monitoring Report - Quarterly

Global Id: T0608501518
Action Type: RESPONSE
Date: 04/30/2013
Action: Monitoring Report - Semi-Annually

Global Id: T0608501518
Action Type: RESPONSE
Date: 10/30/2013
Action: Monitoring Report - Semi-Annually

Global Id: T0608501518
Action Type: RESPONSE
Date: 01/30/2013
Action: Remedial Progress Report

Global Id: T0608501518
Action Type: RESPONSE
Date: 10/30/2013
Action: Remedial Progress Report

Global Id: T0608501518
Action Type: ENFORCEMENT
Date: 10/22/2010
Action: Staff Letter

Global Id: T0608501518
Action Type: ENFORCEMENT
Date: 04/19/2017
Action: Staff Letter

Global Id: T0608501518
Action Type: RESPONSE
Date: 01/24/2005
Action: Soil and Water Investigation Workplan

Global Id: T0608501518
Action Type: RESPONSE
Date: 08/02/2013
Action: Conceptual Site Model

Global Id: T0608501518
Action Type: RESPONSE
Date: 01/31/2014
Action: Well Installation Report

Global Id: T0608501518
Action Type: RESPONSE
Date: 01/01/1991
Action: Correspondence

Global Id: T0608501518
Action Type: RESPONSE
Date: 08/10/1995
Action: Other Report / Document

Map ID
Direction
Distance
Elevation

MAP FINDINGS

Site

Database(s)

EDR ID Number
EPA ID Number

UNOCAL #5962 (Continued)

1000167328

Global Id: T0608501518
Action Type: RESPONSE
Date: 11/04/2008
Action: Remedial Progress Report

Global Id: T0608501518
Action Type: RESPONSE
Date: 06/07/2013
Action: Other Report / Document - Regulator Responded

Global Id: T0608501518
Action Type: RESPONSE
Date: 07/07/2014
Action: CAP/RAP - Other Report - Regulator Responded

Global Id: T0608501518
Action Type: RESPONSE
Date: 01/30/2016
Action: Remedial Progress Report - Regulator Responded

Global Id: T0608501518
Action Type: ENFORCEMENT
Date: 06/06/1991
Action: Notice of Responsibility - #39171

Global Id: T0608501518
Action Type: ENFORCEMENT
Date: 05/31/1996
Action: Staff Letter - #34697

Global Id: T0608501518
Action Type: ENFORCEMENT
Date: 08/31/1998
Action: Staff Letter - #34713

Global Id: T0608501518
Action Type: ENFORCEMENT
Date: 12/08/2004
Action: Staff Letter - #46103

Global Id: T0608501518
Action Type: ENFORCEMENT
Date: 02/28/2005
Action: Staff Letter - #50822

Global Id: T0608501518
Action Type: ENFORCEMENT
Date: 11/16/2011
Action: Staff Letter

Global Id: T0608501518
Action Type: ENFORCEMENT
Date: 02/02/2016
Action: Staff Letter

Global Id: T0608501518
Action Type: ENFORCEMENT

Map ID
Direction
Distance
Elevation

MAP FINDINGS

Site

Database(s)

EDR ID Number
EPA ID Number

UNOCAL #5962 (Continued)

1000167328

Date: 06/10/2009
Action: Other Report

Global Id: T0608501518
Action Type: ENFORCEMENT
Date: 08/14/2017
Action: Staff Letter

Global Id: T0608501518
Action Type: ENFORCEMENT
Date: 06/05/2020
Action: Staff Letter

Global Id: T0608501518
Action Type: ENFORCEMENT
Date: 06/05/2020
Action: Staff Letter

Global Id: T0608501518
Action Type: RESPONSE
Date: 08/30/2005
Action: Soil and Water Investigation Report

Global Id: T0608501518
Action Type: RESPONSE
Date: 06/16/2006
Action: Other Report / Document

Global Id: T0608501518
Action Type: RESPONSE
Date: 10/15/1998
Action: Monitoring Report - Quarterly

Global Id: T0608501518
Action Type: RESPONSE
Date: 07/15/1997
Action: Monitoring Report - Quarterly

Global Id: T0608501518
Action Type: RESPONSE
Date: 01/15/2000
Action: Monitoring Report - Quarterly

Global Id: T0608501518
Action Type: RESPONSE
Date: 04/15/1997
Action: Monitoring Report - Quarterly

Global Id: T0608501518
Action Type: RESPONSE
Date: 04/15/2001
Action: Monitoring Report - Quarterly

Global Id: T0608501518
Action Type: RESPONSE
Date: 10/15/2001
Action: Monitoring Report - Quarterly

Map ID
Direction
Distance
Elevation

MAP FINDINGS

Site

Database(s)

EDR ID Number
EPA ID Number

UNOCAL #5962 (Continued)

1000167328

Global Id: T0608501518
Action Type: RESPONSE
Date: 05/23/2008
Action: Other Report / Document

Global Id: T0608501518
Action Type: RESPONSE
Date: 10/15/1999
Action: Monitoring Report - Quarterly

Global Id: T0608501518
Action Type: RESPONSE
Date: 04/30/2014
Action: Monitoring Report - Semi-Annually

Global Id: T0608501518
Action Type: RESPONSE
Date: 10/30/2014
Action: Monitoring Report - Semi-Annually

Global Id: T0608501518
Action Type: RESPONSE
Date: 04/30/2015
Action: Remedial Progress Report

Global Id: T0608501518
Action Type: RESPONSE
Date: 07/30/2015
Action: Remedial Progress Report

Global Id: T0608501518
Action Type: RESPONSE
Date: 10/30/2015
Action: Remedial Progress Report

Global Id: T0608501518
Action Type: RESPONSE
Date: 01/13/2015
Action: Correspondence - Regulator Responded

Global Id: T0608501518
Action Type: RESPONSE
Date: 02/05/2020
Action: Conceptual Site Model - Regulator Responded

Global Id: T0608501518
Action Type: ENFORCEMENT
Date: 03/27/2008
Action: Staff Letter - #80723

Global Id: T0608501518
Action Type: ENFORCEMENT
Date: 05/09/2006
Action: Staff Letter - #609050

Global Id: T0608501518
Action Type: ENFORCEMENT

Map ID
Direction
Distance
Elevation

MAP FINDINGS

Site

Database(s)

EDR ID Number
EPA ID Number

UNOCAL #5962 (Continued)

1000167328

Date: 05/15/2013
Action: Staff Letter

Global Id: T0608501518
Action Type: ENFORCEMENT
Date: 05/09/2019
Action: Staff Letter

Global Id: T0608501518
Action Type: Other
Date: 10/17/1989
Action: Leak Discovery

Global Id: T0608501518
Action Type: Other
Date: 10/17/1989
Action: Leak Stopped

Global Id: T0608501518
Action Type: Other
Date: 10/24/1989
Action: Leak Reported

Global Id: T0608501518
Action Type: RESPONSE
Date: 01/15/1997
Action: Monitoring Report - Quarterly

Global Id: T0608501518
Action Type: RESPONSE
Date: 04/15/2000
Action: Monitoring Report - Quarterly

Global Id: T0608501518
Action Type: RESPONSE
Date: 04/30/2015
Action: Monitoring Report - Semi-Annually

Global Id: T0608501518
Action Type: RESPONSE
Date: 10/30/2015
Action: Monitoring Report - Semi-Annually

Global Id: T0608501518
Action Type: RESPONSE
Date: 10/24/1989
Action: Unauthorized Release Form

Global Id: T0608501518
Action Type: RESPONSE
Date: 12/20/1989
Action: Other Report / Document

Global Id: T0608501518
Action Type: RESPONSE
Date: 07/30/2019
Action: Monitoring Report - Quarterly

Map ID
Direction
Distance
Elevation

MAP FINDINGS

Site

Database(s)

EDR ID Number
EPA ID Number

UNOCAL #5962 (Continued)

1000167328

Global Id: T0608501518
Action Type: RESPONSE
Date: 05/30/2019
Action: Other Report / Document

Global Id: T0608501518
Action Type: RESPONSE
Date: 10/16/2007
Action: Monitoring Report - Quarterly

Global Id: T0608501518
Action Type: RESPONSE
Date: 07/21/2017
Action: CAP/RAP - Other Report - Regulator Responded

Global Id: T0608501518
Action Type: ENFORCEMENT
Date: 10/23/2012
Action: Staff Letter

Global Id: T0608501518
Action Type: ENFORCEMENT
Date: 11/30/2012
Action: Staff Letter

Global Id: T0608501518
Action Type: RESPONSE
Date: 10/30/2008
Action: Monitoring Report - Quarterly

Global Id: T0608501518
Action Type: RESPONSE
Date: 07/30/2009
Action: Monitoring Report - Quarterly

Global Id: T0608501518
Action Type: RESPONSE
Date: 04/30/2009
Action: Monitoring Report - Quarterly

Global Id: T0608501518
Action Type: RESPONSE
Date: 10/30/2010
Action: Remedial Progress Report

Global Id: T0608501518
Action Type: RESPONSE
Date: 01/30/2010
Action: Remedial Progress Report

Global Id: T0608501518
Action Type: RESPONSE
Date: 10/30/2009
Action: Monitoring Report - Semi-Annually

Global Id: T0608501518
Action Type: RESPONSE

Map ID
Direction
Distance
Elevation

MAP FINDINGS

Site

Database(s)

EDR ID Number
EPA ID Number

UNOCAL #5962 (Continued)

1000167328

Date: 04/30/2010
Action: Remedial Progress Report

Global Id: T0608501518
Action Type: RESPONSE
Date: 04/30/2010
Action: Monitoring Report - Semi-Annually

Global Id: T0608501518
Action Type: RESPONSE
Date: 10/30/2010
Action: Monitoring Report - Semi-Annually

Global Id: T0608501518
Action Type: RESPONSE
Date: 10/30/2009
Action: Remedial Progress Report

Global Id: T0608501518
Action Type: RESPONSE
Date: 07/30/2010
Action: Remedial Progress Report

Global Id: T0608501518
Action Type: RESPONSE
Date: 01/30/2009
Action: Monitoring Report - Quarterly

Global Id: T0608501518
Action Type: RESPONSE
Date: 06/19/2014
Action: Correspondence

Global Id: T0608501518
Action Type: RESPONSE
Date: 02/27/2015
Action: Remedial Progress Report

Global Id: T0608501518
Action Type: RESPONSE
Date: 10/30/2017
Action: Monitoring Report - Semi-Annually

Global Id: T0608501518
Action Type: RESPONSE
Date: 08/29/2005
Action: Interim Remedial Action Report

Global Id: T0608501518
Action Type: REMEDIATION
Date: 06/01/1993
Action: Free Product Removal

Global Id: T0608501518
Action Type: REMEDIATION
Date: 05/09/2006
Action: Ex Situ Physical/Chemical Treatment (other than P&T, SVE, or Excavation)

Map ID
Direction
Distance
Elevation

MAP FINDINGS

Site

Database(s)

EDR ID Number
EPA ID Number

UNOCAL #5962 (Continued)

1000167328

Global Id:	T0608501518
Action Type:	REMEDIATION
Date:	05/01/2010
Action:	Soil Vapor Extraction (SVE)
Global Id:	T0608501518
Action Type:	ENFORCEMENT
Date:	06/04/2013
Action:	Staff Letter
Global Id:	T0608501518
Action Type:	RESPONSE
Date:	04/30/2016
Action:	Monitoring Report - Semi-Annually
Global Id:	T0608501518
Action Type:	REMEDIATION
Date:	06/01/1995
Action:	Soil Vapor Extraction (SVE)
Global Id:	T0608501518
Action Type:	REMEDIATION
Date:	09/08/1998
Action:	Excavation
Global Id:	T0608501518
Action Type:	REMEDIATION
Date:	03/01/1991
Action:	Pump & Treat (P&T) Groundwater
Global Id:	T0608501518
Action Type:	REMEDIATION
Date:	02/19/2015
Action:	Soil Vapor Extraction (SVE)
Global Id:	T0608501518
Action Type:	ENFORCEMENT
Date:	05/30/2008
Action:	Staff Letter
Global Id:	T0608501518
Action Type:	ENFORCEMENT
Date:	08/28/2012
Action:	Staff Letter
Global Id:	T0608501518
Action Type:	RESPONSE
Date:	04/30/2011
Action:	Monitoring Report - Semi-Annually
Global Id:	T0608501518
Action Type:	RESPONSE
Date:	10/30/2011
Action:	Monitoring Report - Semi-Annually
Global Id:	T0608501518
Action Type:	RESPONSE

Map ID
Direction
Distance
Elevation

MAP FINDINGS

Site

Database(s)

EDR ID Number
EPA ID Number

UNOCAL #5962 (Continued)

1000167328

Date: 01/30/2011
Action: Remedial Progress Report

Global Id: T0608501518
Action Type: RESPONSE
Date: 04/30/2011
Action: Remedial Progress Report

Global Id: T0608501518
Action Type: RESPONSE
Date: 07/30/2011
Action: Remedial Progress Report

Global Id: T0608501518
Action Type: RESPONSE
Date: 10/30/2011
Action: Remedial Progress Report

Global Id: T0608501518
Action Type: RESPONSE
Date: 10/30/2016
Action: Monitoring Report - Semi-Annually

Global Id: T0608501518
Action Type: RESPONSE
Date: 03/19/1991
Action: Monitoring Report - Quarterly

Global Id: T0608501518
Action Type: RESPONSE
Date: 09/27/2005
Action: Monitoring Report - Quarterly

Global Id: T0608501518
Action Type: RESPONSE
Date: 01/12/2010
Action: Monitoring Report - Quarterly

Global Id: T0608501518
Action Type: RESPONSE
Date: 06/10/2009
Action: Other Report / Document

Global Id: T0608501518
Action Type: RESPONSE
Date: 07/17/1990
Action: Soil and Water Investigation Report

Global Id: T0608501518
Action Type: RESPONSE
Date: 10/19/1998
Action: Tank Removal Report / UST Sampling Report

Global Id: T0608501518
Action Type: RESPONSE
Date: 03/29/1996
Action: CAP/RAP - Other Report

Map ID
Direction
Distance
Elevation

MAP FINDINGS

Site

Database(s)

EDR ID Number
EPA ID Number

UNOCAL #5962 (Continued)

1000167328

Global Id: T0608501518
Action Type: RESPONSE
Date: 11/25/1991
Action: Other Report / Document

Global Id: T0608501518
Action Type: ENFORCEMENT
Date: 06/08/2009
Action: Staff Letter

Global Id: T0608501518
Action Type: ENFORCEMENT
Date: 12/06/2013
Action: Staff Letter

LUST:

Global Id: T0608501518
Status: Open - Case Begin Date
Status Date: 10/17/1989

Global Id: T0608501518
Status: Open - Site Assessment
Status Date: 12/27/1989

Global Id: T0608501518
Status: Open - Site Assessment
Status Date: 07/17/1990

Global Id: T0608501518
Status: Open - Site Assessment
Status Date: 02/11/2005

Global Id: T0608501518
Status: Open - Remediation
Status Date: 08/31/2005

Global Id: T0608501518
Status: Open - Remediation
Status Date: 05/09/2006

Global Id: T0608501518
Status: Open - Verification Monitoring
Status Date: 09/15/2016

CERS HAZ WASTE:

Name: LANDESS UNION 76
Address: 3096 LANDESS AV
City,State,Zip: SAN JOSE, CA 95132
Site ID: 396264
CERS ID: 10351609
CERS Description: Hazardous Waste Generator

SWEEPS UST:

Name: KENNEDY'S PARKTOWN UNION
Address: 3096 LANDESS AVE

Map ID
Direction
Distance
Elevation

MAP FINDINGS

Site

Database(s)

EDR ID Number
EPA ID Number

UNOCAL #5962 (Continued)

1000167328

City: SAN JOSE
Status: Not reported
Comp Number: 401978
Number: Not reported
Board Of Equalization: Not reported
Referral Date: Not reported
Action Date: Not reported
Created Date: Not reported
Owner Tank Id: Not reported
SWRCB Tank Id: 43-060-401978-000001
Tank Status: Not reported
Capacity: 10000
Active Date: Not reported
Tank Use: M.V. FUEL
STG: PRODUCT
Content: REG UNLEADED
Number Of Tanks: 3

Name: KENNEDY'S PARKTOWN UNION
Address: 3096 LANDESS AVE
City: SAN JOSE
Status: Not reported
Comp Number: 401978
Number: Not reported
Board Of Equalization: Not reported
Referral Date: Not reported
Action Date: Not reported
Created Date: Not reported
Owner Tank Id: Not reported
SWRCB Tank Id: 43-060-401978-000002
Tank Status: Not reported
Capacity: 10000
Active Date: Not reported
Tank Use: M.V. FUEL
STG: PRODUCT
Content: REG UNLEADED
Number Of Tanks: Not reported

Name: KENNEDY'S PARKTOWN UNION
Address: 3096 LANDESS AVE
City: SAN JOSE
Status: Not reported
Comp Number: 401978
Number: Not reported
Board Of Equalization: Not reported
Referral Date: Not reported
Action Date: Not reported
Created Date: Not reported
Owner Tank Id: Not reported
SWRCB Tank Id: 43-060-401978-000003
Tank Status: Not reported
Capacity: 520
Active Date: Not reported
Tank Use: OIL
STG: WASTE
Content: Not reported
Number Of Tanks: Not reported

Map ID
Direction
Distance
Elevation

MAP FINDINGS

Site

Database(s)

EDR ID Number
EPA ID Number

UNOCAL #5962 (Continued)

1000167328

HIST UST:

Name: UNION OIL SS 5962
Address: 3096 LANDESS AVE
City,State,Zip: SAN JOSE, CA 95132
File Number: 00020A41
URL: <http://geotracker.waterboards.ca.gov/ustpdfs/pdf/00020A41.pdf>
Region: STATE
Facility ID: 00000030823
Facility Type: Gas Station
Other Type: Not reported
Contact Name: KENNEDY'S PARKTOWN UNION, INC.
Telephone: 4082622570
Owner Name: UNION OIL CO.
Owner Address: 1 CALIFORNIA ST. SUITE 2700
Owner City,St,Zip: SAN FRANCISCO, CA 94111
Total Tanks: 0003

Tank Num: 001
Container Num: 5962-1-1
Year Installed: 1968
Tank Capacity: 00010000
Tank Used for: PRODUCT
Type of Fuel: UNLEADED
Container Construction Thickness: Not reported
Leak Detection: Stock Inventor

Tank Num: 001
Container Num: 5962-1-1
Year Installed: 1968
Tank Capacity: 00010000
Tank Used for: PRODUCT
Type of Fuel: UNLEADED
Container Construction Thickness: Not reported
Leak Detection: Stock Inventor

Tank Num: 002
Container Num: 5962-2-1
Year Installed: 1968
Tank Capacity: 00010000
Tank Used for: PRODUCT
Type of Fuel: PREMIUM
Container Construction Thickness: Not reported
Leak Detection: Stock Inventor

Tank Num: 002
Container Num: 5962-2-1
Year Installed: 1968
Tank Capacity: 00010000
Tank Used for: PRODUCT
Type of Fuel: PREMIUM
Container Construction Thickness: Not reported
Leak Detection: Stock Inventor

Tank Num: 003
Container Num: 5962-4-1
Year Installed: Not reported
Tank Capacity: 00000550

Map ID
Direction
Distance
Elevation

MAP FINDINGS

Site

Database(s)

EDR ID Number
EPA ID Number

UNOCAL #5962 (Continued)

1000167328

Tank Used for: WASTE
Type of Fuel: WASTE OIL
Container Construction Thickness: Not reported
Leak Detection: Stock Inventor

Tank Num: 003
Container Num: 5962-4-1
Year Installed: Not reported
Tank Capacity: 00000550
Tank Used for: WASTE
Type of Fuel: WASTE OIL
Container Construction Thickness: Not reported
Leak Detection: Stock Inventor

[Click here for Geo Tracker PDF:](#)

CERS TANKS:

Name: LANDESS UNION 76
Address: 3096 LANDESS AV
City,State,Zip: SAN JOSE, CA 95132
Site ID: 396264
CERS ID: 10351609
CERS Description: Underground Storage Tank

CORTESE:

Name: UNOCAL #5962
Address: 3096 LANDESS AVENUE
City,State,Zip: SAN JOSE, CA 95132
Region: CORTESE
Envirostor Id: Not reported
Global ID: T0608501518
Site/Facility Type: LUST CLEANUP SITE
Cleanup Status: OPEN - VERIFICATION MONITORING
Status Date: Not reported
Site Code: Not reported
Latitude: Not reported
Longitude: Not reported
Owner: Not reported
Enf Type: Not reported
Swat R: Not reported
Flag: active
Order No: Not reported
Waste Discharge System No: Not reported
Effective Date: Not reported
Region 2: Not reported
WID Id: Not reported
Solid Waste Id No: Not reported
Waste Management Uit Name: Not reported
File Name: Active Open

CUPA SANTA CLARA:

Name: LANDESS UNION 76
Address: 3096 LANDESS AV
City,State,Zip: SAN JOSE, CA 95132
Region: SANTA CLARA
PE#: 2399

Map ID
Direction
Distance
Elevation

MAP FINDINGS

Site

Database(s)

EDR ID Number
EPA ID Number

UNOCAL #5962 (Continued)

1000167328

Program Description: UNDERGROUND STORAGE TANK PROGRAM RECORD
Program Identifier: Not reported
Latitude: 37.415534
Longitude: -121.875321
Record ID: PR0398122
Facility ID: FA0268178

Name: LANDESS UNION 76
Address: 3096 LANDESS AV
City,State,Zip: SAN JOSE, CA 95132
Region: SANTA CLARA
PE#: Not reported
Program Description: HMBP FACILITY, 1-3 CHEMICALS
Program Identifier: DEH PERMIT-HAZ MAT BUSINESS PLAN PROGRAM
Latitude: 37.415534
Longitude: -121.875321
Record ID: PR0395772
Facility ID: FA0268178

Name: LANDESS UNION 76
Address: 3096 LANDESS AV
City,State,Zip: SAN JOSE, CA 95132
Region: SANTA CLARA
PE#: 2240
Program Description: GENERATES < 10 GAL/YR
Program Identifier: DEH PERMIT-HAZ WASTE GENERATOR PROGRAM
Latitude: 37.415534
Longitude: -121.875321
Record ID: PR0312952
Facility ID: FA0268178

Name: TOM AUTO CARE
Address: 3096 LANDESS AV B
City,State,Zip: SAN JOSE, CA 95132
Region: SANTA CLARA
PE#: 2205
Program Description: GENERATES 100 KG YR TO <5 TONS/YR
Program Identifier: DEH PERMIT-HAZ WASTE GENERATOR PROGRAM
Latitude: 37.415534
Longitude: -121.875321
Record ID: PR0395839
Facility ID: FA0268218

Name: TOM AUTO CARE
Address: 3096 LANDESS AV B
City,State,Zip: SAN JOSE, CA 95132
Region: SANTA CLARA
PE#: Not reported
Program Description: HMBP FACILITY, 1-3 CHEMICALS
Program Identifier: DEH PERMIT-HAZ MAT BUSINESS PLAN PROGRAM
Latitude: 37.415534
Longitude: -121.875321
Record ID: PR0397650
Facility ID: FA0268218

HAZNET:

Name: VN AUTO REPAIR

Map ID
Direction
Distance
Elevation

MAP FINDINGS

Site

Database(s)

EDR ID Number
EPA ID Number

UNOCAL #5962 (Continued)

1000167328

Address: 3096 LANDESS AVE STE B
Address 2: Not reported
City,State,Zip: SAN JOSE, CA 951321100
Contact: SAMSON NGO
Telephone: 4089358986
Mailing Name: Not reported
Mailing Address: 3096 LANDER AVE #B

Year: 2017
Gepaid: CAL000362757
TSD EPA ID: CAD097030993
CA Waste Code: 352 - Other organic solids
Disposal Method: H141 - Storage, Bulking, And/Or Transfer Off Site--No
Treatment/Reovery (H010-H129) Or (H131-H135)
Tons: 0.075

Year: 2016
Gepaid: CAL000362757
TSD EPA ID: CAD097030993
CA Waste Code: 352 - Other organic solids
Disposal Method: H141 - Storage, Bulking, And/Or Transfer Off Site--No
Treatment/Reovery (H010-H129) Or (H131-H135)
Tons: 0.175

Additional Info:

Year: 2017
Gen EPA ID: CAL000362757

Shipment Date: 20170815
Creation Date: 5/21/2018 18:34:34
Receipt Date: 20170830
Manifest ID: 017788589JJK
Trans EPA ID: CAD028277036
Trans Name: ASBURY ENVIRONMENTAL SERVICES
Trans 2 EPA ID: Not reported
Trans 2 Name: Not reported
TSD EPA ID: CAD097030993
Trans Name: US ECOLOGY VERNON INC
TSD EPA Alt ID: Not reported
TSD EPA Alt Name: Not reported
Waste Code Description: 352 - Other organic solids
RCRA Code: Not reported
Meth Code: H141 - Storage, Bulking, And/Or Transfer Off Site--No
Treatment/Reovery (H010-H129) Or (H131-H135)
Quantity Tons: 0.075
Waste Quantity: 150
Quantity Unit: P
Additional Code 1: Not reported
Additional Code 2: Not reported
Additional Code 3: Not reported
Additional Code 4: Not reported
Additional Code 5: Not reported

HIST CORTESE:
edr_fname:

UNOCAL

Map ID
Direction
Distance
Elevation

MAP FINDINGS

Site

Database(s)

EDR ID Number
EPA ID Number

UNOCAL #5962 (Continued)

1000167328

edr_fadd1: 3096 LANDESS
City,State,Zip: SAN JOSE, CA 95132
Region: CORTESE
Facility County Code: 43
Reg By: LTNKA
Reg Id: 43-1556

SAN JOSE HAZMAT:

Name: LANDESS TIRES AND AUTO REPAIR
Address: 3096 LANDESS AV B
City,State,Zip: SAN JOSE, CA 95132
Region: SAN JOSE
File Num: 601979
Class: Auto Repair

Name: LANDESS UNION 76
Address: 3096 LANDESS AV
City,State,Zip: SAN JOSE, CA 95132
Region: SAN JOSE
File Num: 401978
Class: Gasoline Station

CERS:

Name: LANDESS UNION 76
Address: 3096 LANDESS AV
City,State,Zip: SAN JOSE, CA 95132
Site ID: 396264
CERS ID: 10351609
CERS Description: Chemical Storage Facilities

Violations:

Site ID: 396264
Site Name: LANDESS UNION 76
Violation Date: 10-05-2016
Citation: 23 CCR 16 2636(f)(2) - California Code of Regulations, Title 23, Chapter 16, Section(s) 2636(f)(2)
Violation Description: Failure of the line leak detector (LLD) monitoring pressurized piping to meet one or more of the following requirements: Monitor at least hourly. Be capable of detecting a release of 3.0 gallons per hour at 10 p.s.i.g. Restrict or shut off the flow of product through the piping when a leak is detected.
Violation Notes: Returned to compliance on 11/02/2016. The 91 mechanical line lead detector (MLLD) did not hold slow flow when initially tested. After adjustments were made, the MLLD was retested and passed.
Violation Division: Santa Clara County Environmental Health
Violation Program: UST
Violation Source: CERS

Site ID: 396264
Site Name: LANDESS UNION 76
Violation Date: 10-05-2016
Citation: 23 CCR 16 2636(f)(5) - California Code of Regulations, Title 23, Chapter 16, Section(s) 2636(f)(5)
Violation Description: "Failure to meet one or more of the following monitoring requirements in lieu of the requirement to be tightness tested annually: The monitoring system maintains all product piping outside the dispenser to be fail-safe and shut down the pump when a leak is detected. The

Map ID
Direction
Distance
Elevation

MAP FINDINGS

Site

Database(s)

EDR ID Number
EPA ID Number

UNOCAL #5962 (Continued)

1000167328

Violation Notes: monitoring system shuts down the pump or stops flow when a leak is detected in the under dispenser containment (UDC)."
Returned to compliance on 11/02/2016. The 91 turbine pump failed to shut down when tested. The service technician troubleshot the system and found the relay switch for the 91 tank was stuck on. The service technician released the

Violation Division: Santa Clara County Environmental Health
Violation Program: UST
Violation Source: CERS

Site ID: 396264
Site Name: LANDESS UNION 76
Violation Date: 10-26-2020
Citation: 23 CCR 16 2715(c)(2) - California Code of Regulations, Title 23, Chapter 16, Section(s) 2715(c)(2)

Violation Description: Failure to have at least one facility employee present during operating hours that has been trained in the proper operation and maintenance of the UST system by a designated operator (DO).

Violation Notes: DUSTO training performed on 01/13/20 was documented on "UST Facility Employee Training Certificate" certified on 01/21/2019 during previous annual training. A new training certificate must be completed for each day UST training is conducted.

Violation Division: Santa Clara County Environmental Health
Violation Program: UST
Violation Source: CERS

Site ID: 396264
Site Name: LANDESS UNION 76
Violation Date: 10-11-2017
Citation: 23 CCR 16 2712(f) - California Code of Regulations, Title 23, Chapter 16, Section(s) 2712(f)

Violation Description: Failure to implement the corrections specified in the inspection report within 30 calendar days of receiving an inspection report from either the CUPA or special inspector.

Violation Notes: Returned to compliance on 02/16/2018. . The secondary containment issue noted on the Notice of Inspection (NOI) from this office dated 8/7/2017 has not been addressed. Please respond by updating the status in the "Corrective Action Taken" on the NOI. .

Violation Division: Santa Clara County Environmental Health
Violation Program: UST
Violation Source: CERS

Site ID: 396264
Site Name: LANDESS UNION 76
Violation Date: 03-04-2014
Citation: 23 CCR 16 2712 - California Code of Regulations, Title 23, Chapter 16, Section(s) 2712

Violation Description: Failure to obtain permit to install, replace, repair, or modify part of the UST system containment or leak detection equipment.

Violation Notes: Returned to compliance on 04/16/2014. THIS VIOLATION WAS DOCUMENTED IN THE NOTICE OF INSPECTION DATED 10/10/2013 AND HAS NOT BEEN CORRECTED. A COLD START WAS PERFORMED IN SEPTEMBER 2013 ON THE UST MONITORING SYSTEM WITHOUT NOTIFYING HMCD OR OBTAINING A PERMIT. APPLY FOR A RETROACTIVE PERMIT WITH HMCD WITHIN 30 DAYS.

Violation Division: Santa Clara County Environmental Health
Violation Program: UST
Violation Source: CERS

Map ID
Direction
Distance
Elevation

MAP FINDINGS

Site

Database(s)

EDR ID Number
EPA ID Number

UNOCAL #5962 (Continued)

1000167328

Site ID: 396264
Site Name: LANDESS UNION 76
Violation Date: 10-26-2020
Citation: 23 CCR 16 2716(e) - California Code of Regulations, Title 23, Chapter 16, Section(s) 2716(e)
Violation Description: For designated operator (DO) monthly inspections conducted before October 1, 2018, failure to comply with one or more of the following requirements: Be performed by an ICC certified DO. Inspect monthly alarm history report, check that alarms are documented and responded to appropriately, and attach a copy. Inspect for the presence of liquid/debris in spill containers. Inspect for the presence of liquid/debris in under dispenser containment (UDC) and ensure that the monitoring equipment is positioned correctly. Inspect for liquid or debris in containment sumps where an alarm occurred with no service visit. Check that all testing and maintenance has been completed and documented. Verify that all facility employees have been trained in accordance with 23 CCR 2715(c). For designated operator (DO) 30 day inspections conducted on and after October 1, 2018, failure to conduct the designated UST operator visual inspection at least once every 30 days.
Violation Notes: The following deficiencies were found during review of "DUSTO Visual Inspection Reports": 1) DUSTO inspection performed on 10/04/20 was documented using outdated/obsolete form. "Designated UST Operator Visual Inspection Report" must be completed using new forms identified in the amended UST regulations which become effective 10/01/2020. 2) DUSTO inspections performed 10/04/20 and 09/06/20 identified spill buckets containing liquid in Section III "Compliance Issues". However, spill buckets were marked "YES" to being free of liquid, debris, or hazardous substance in Section XI "Underground Storage Tank System Inspection". Spill bucket information on these two reports is inconsistent.
Violation Division: Santa Clara County Environmental Health
Violation Program: UST
Violation Source: CERS

Site ID: 396264
Site Name: LANDESS UNION 76
Violation Date: 10-28-2019
Citation: 23 CCR 16 2636(f)(1) - California Code of Regulations, Title 23, Chapter 16, Section(s) 2636(f)(1)
Violation Description: Failure of the double-walled pressurized piping to be continuously monitored with a system that activates an audible and visual alarm or stops flow at the dispenser when a leak is detected.
Violation Notes: The following Float & Chain assemblies failed to activate when tested with water: UDC 7/8: 91 grade piping UDC 9/10 87 and 91 grade piping Chains were adjusted and retested by service technician resulting in a pass. NO FURTHER ACTIONS IS REQUIRED.
Violation Division: Santa Clara County Environmental Health
Violation Program: UST
Violation Source: CERS

Site ID: 396264
Site Name: LANDESS UNION 76
Violation Date: 10-26-2020
Citation: 23 CCR 16 2636(f)(1) - California Code of Regulations, Title 23, Chapter 16, Section(s) 2636(f)(1)
Violation Description: Failure of the double-walled pressurized piping to be continuously

Map ID
Direction
Distance
Elevation

MAP FINDINGS

Site

Database(s)

EDR ID Number
EPA ID Number

UNOCAL #5962 (Continued)

1000167328

Violation Notes: monitored with a system that activates an audible and visual alarm or stops flow at the dispenser when a leak is detected. The following Bravo float and chain assemblies failed to trip the shear valve when tested with water: - 87 and 91 grade piping inside UDC 11/12 - 87 grade piping inside UDC 9/10 Float and Chain assemblies were adjusted and retested to verify function. NO FURTHER ACTION IS REQUIRED.

Violation Division: Santa Clara County Environmental Health
Violation Program: UST
Violation Source: CERS

Site ID: 396264
Site Name: LANDESS UNION 76
Violation Date: 10-31-2018
Citation: 23 CCR 16 2712(b)(1)(G) - California Code of Regulations, Title 23, Chapter 16, Section(s) 2712(b)(1)(G)

Violation Description: Failure to comply with one or more of the following overfill prevention equipment requirements: Alert the transfer operator when the tank is 90 percent full by restricting the flow into the tank or triggering an audible and visual alarm; or Restrict delivery of flow to the tank at least 30 minutes before the tank overfills, provided the restriction occurs when the tank is filled to no more than 95 percent of capacity; and activate an audible alarm at least five minutes before the tank overfills; or Provide positive shut-off of flow to the tank when the tank is filled to no more than 95 percent of capacity; or Provide positive shut-off of flow to the tank so that none of the fittings located on the top of the tank are exposed to product due to overfilling. Install/retrofit overfill prevention equipment that does not use flow restrictors on vent piping to meet overfill prevention equipment requirements when the overfill prevention equipment is installed, repaired, or replaced on and after October 1,- 2018. For USTs installed before October 1, 2018, perform an inspection by October 13, 2018 and every 36 months thereafter. For USTs installed on and after October- 1,- 2018, perform an inspection at installation and every 36 months thereafter. Inspected within 30 days after a repair to the overfill prevention equipment. Inspected using an applicable manufacturer guidelines, industry codes, engineering standards, or a method approved by a professional engineer. Inspected by a certified UST service technician. Maintain records of overfill prevention equipment inspection for 36 months.

Violation Notes: Returned to compliance on 11/02/2018. The overfill prevention equipment was not inspected by 10/13/2018 as required. Per Dave Winkler of Afforda-Test he completed the overfill prevention equipment inspection today. Within 30 days submit a copy of the Overfill Prevention Equipment Inspection Report Form.

Violation Division: Santa Clara County Environmental Health
Violation Program: UST
Violation Source: CERS

Site ID: 396264
Site Name: LANDESS UNION 76
Violation Date: 10-07-2014
Citation: 23 CCR 16 2715 - California Code of Regulations, Title 23, Chapter 16, Section(s) 2715

Violation Description: Failure to comply with one or more of the designated operator monthly inspection requirements: failed to inspect the monthly alarm history report; attach a copy of the alarm history; failed to inspect for the

Map ID
Direction
Distance
Elevation

MAP FINDINGS

Site

Database(s)

EDR ID Number
EPA ID Number

UNOCAL #5962 (Continued)

1000167328

presence of liquid or debris in the spill container/spill bucket and under dispenser containment; failed to inspect the under dispenser containment to ensure that monitoring equipment is placed in the proper position; failure to inspect for liquid or debris in the containment sump where an alarm occurred or for which there is no record of a service visit; or failure to check that all testing and maintenance has been completed and documented.

Violation Notes: Returned to compliance on 11/06/2014. The wrong date recorded for the last UST system testing (questions 9, 10, and 11 in the Paperwork Inspection section) on the Designated Operator monthly report.

Violation Division: Santa Clara County Environmental Health
Violation Program: UST
Violation Source: CERS

Site ID: 396264
Site Name: LANDESS UNION 76
Violation Date: 08-07-2017
Citation: HSC 6.7 25290.1(c), 25290.2(c), 25291(a)(2), 25292(e) - California Health and Safety Code, Chapter 6.7, Section(s) 25290.1(c), 25290.2(c), 25291(a)(2), 25292(e)

Violation Description: Failure to maintain secondary containment (e.g. failure of secondary containment testing).

Violation Notes: Returned to compliance on 02/16/2018. 1) The 87- secondary piping run and 91-secondary piping runs failed to hold pressure for 60 minutes. The failures are suspected to have occurred at the following o-ring seals in the UDC pans: - UDC 5/6: bubbles on both 87 and 91 o-ring seals - UDC 7/8: intermittent bubbles on the 91 o-ring seal - UDC 9/10: bubbles on the 87 o-ring seal 2) A gross fail was observed for UDC pans 1/2, 3/4, and 9/10 when tested with the Caldwell Level Change Indicator Test today. An immediate cause of the failures could not be determined. 3) The 87-grade STP sump failed the Caldwell Level Change Indicator Test today. The service technician lowered the water level to below the interface of the tank sump and the tank ring and re-tested the sump. The sump passed the Caldwell test with the lowered water volume, so the failure is suspected to be at the seal between the tank sump and tank ring interface. Continue to investigate the source of the secondary containment failures. Submit a [Truncated]

Violation Division: Santa Clara County Environmental Health
Violation Program: UST
Violation Source: CERS

Site ID: 396264
Site Name: LANDESS UNION 76
Violation Date: 10-05-2016
Citation: 40 CFR 1 262.34(d)(5)(iii) - U.S. Code of Federal Regulations, Title 40, Chapter 1, Section(s) 262.34(d)(5)(iii)

Violation Description: Failure to ensure that all employees are thoroughly familiar with proper waste handling and emergency procedures, relevant to their responsibilities during normal facility operations and emergencies.

Violation Notes: Returned to compliance on 11/02/2016.

Violation Division: Santa Clara County Environmental Health
Violation Program: HW
Violation Source: CERS

Site ID: 396264
Site Name: LANDESS UNION 76
Violation Date: 10-31-2018

Map ID
Direction
Distance
Elevation

MAP FINDINGS

Site

Database(s)

EDR ID Number
EPA ID Number

UNOCAL #5962 (Continued)

1000167328

Citation: 23 CCR 16 2637(f) - California Code of Regulations, Title 23, Chapter 16, Section(s) 2637(f)

Violation Description: Failure to submit a copy of the secondary containment test results on the G Secondary Containment Testing report FormG to the UPA within 30 days after the test.

Violation Notes: Returned to compliance on 11/02/2018. Facility did not submit the secondary containment test results for the following dates: 8/7/17: Completed by Afforda-Test/R&D Compliance. 2/16/18: Completed under repair permit by Mark Vendeiro's subcontractor Rhome Desbiens of BZ Maintenance. Within 30 days submit the secondary containment test results and retain a copy onsite.

Violation Division: Santa Clara County Environmental Health
Violation Program: UST
Violation Source: CERS

Site ID: 396264
Site Name: LANDESS UNION 76
Violation Date: 10-10-2013
Citation: 23 CCR 16 2712 - California Code of Regulations, Title 23, Chapter 16, Section(s) 2712

Violation Description: Failure to obtain permit to install, replace, repair, or modify part of the UST system containment or leak detection equipment.

Violation Notes: Returned to compliance on 04/16/2014. A COLD START WAS PERFORMED IN SEPTEMBER 2013 ON THE UST MONITORING SYSTEM WITHOUT NOTIFYING HMCD OR OBTAINING A PERMIT. APPLY FOR A RETROACTIVE PERMIT WITH HMCD WITHIN 30 DAYS.

Violation Division: Santa Clara County Environmental Health
Violation Program: UST
Violation Source: CERS

Site ID: 396264
Site Name: LANDESS UNION 76
Violation Date: 10-28-2019
Citation: HSC 6.5 25250.22 - California Health and Safety Code, Chapter 6.5, Section(s) 25250.22

Violation Description: Failure to properly manage used oil and/or fuel filters in accordance with the requirements.

Violation Notes: Disposal receipts for used fuel filters were not available for review at the time of inspection.

Violation Division: Santa Clara County Environmental Health
Violation Program: HW
Violation Source: CERS

Site ID: 396264
Site Name: LANDESS UNION 76
Violation Date: 10-05-2015
Citation: 23 CCR 16 2636(f)(2) - California Code of Regulations, Title 23, Chapter 16, Section(s) 2636(f)(2)

Violation Description: Failure of the pressurized piping to meet one or more of the following requirements: monitored at least hourly with the capability of detecting a release of 3.0 gallons per hour, and will restrict the flow of product through the piping or trigger an alarm when a release occurs.

Violation Notes: Returned to compliance on 11/01/2015.

The 91

mechanical line leak detector (MLLD) did not hold slow flow when initially tested. After adjustment, the MLLD functioned as required.

Map ID
Direction
Distance
Elevation

MAP FINDINGS

Site

Database(s)

EDR ID Number
EPA ID Number

UNOCAL #5962 (Continued)

1000167328

If the MLLD continues to have issues it may need to be replaced. No further corrective actions required.

Violation Division: Santa Clara County Environmental Health
Violation Program: UST
Violation Source: CERS

Site ID: 396264
Site Name: LANDESS UNION 76
Violation Date: 10-28-2019
Citation: 23 CCR 16 2716(e) - California Code of Regulations, Title 23, Chapter 16, Section(s) 2716(e)

Violation Description: For designated operator (DO) monthly inspections conducted before October 1, 2018, failure to comply with one or more of the following requirements: Be performed by an ICC certified DO. Inspect monthly alarm history report, check that alarms are documented and responded to appropriately, and attach a copy. Inspect for the presence of liquid/debris in spill containers. Inspect for the presence of liquid/debris in under dispenser containment (UDC) and ensure that the monitoring equipment is positioned correctly. Inspect for liquid or debris in containment sumps where an alarm occurred with no service visit. Check that all testing and maintenance has been completed and documented. Verify that all facility employees have been trained in accordance with 23 CCR 2715(c). For designated operator (DO) 30 day inspections conducted on and after October 1, 2018, failure to conduct the designated UST operator visual inspection at least once every 30 days.

Violation Notes: Section X "TESTING AND MAINTENANCE" section on DUSTO inspections failed to indicate overfill prevention inspection date and completion. Based on records found on site and our office, overfill prevention equipment inspection was performed on 10/31/18 and passed for both mechanical drop tubes.

Violation Division: Santa Clara County Environmental Health
Violation Program: UST
Violation Source: CERS

Site ID: 396264
Site Name: LANDESS UNION 76
Violation Date: 10-28-2019
Citation: HSC 6.95 25505(a)(4) - California Health and Safety Code, Chapter 6.95, Section(s) 25505(a)(4)

Violation Description: Failure to provide initial and annual training to all employees in safety procedures in the event of a release or threatened release of a hazardous material or failure to document and maintain training records for a minimum of three years.

Violation Notes: Documentation to verify HMBP emergency response and safety training was not available for review at time of inspection.

Violation Division: Santa Clara County Environmental Health
Violation Program: HMRRP
Violation Source: CERS

Site ID: 396264
Site Name: LANDESS UNION 76
Violation Date: 10-26-2020
Citation: 23 CCR 16 2716(e) - California Code of Regulations, Title 23, Chapter 16, Section(s) 2716(e)

Violation Description: For designated operator (DO) monthly inspections conducted before

Map ID
Direction
Distance
Elevation

MAP FINDINGS

Site

Database(s)

EDR ID Number
EPA ID Number

UNOCAL #5962 (Continued)

1000167328

October 1, 2018, failure to comply with one or more of the following requirements: Be performed by an ICC certified DO. Inspect monthly alarm history report, check that alarms are documented and responded to appropriately, and attach a copy. Inspect for the presence of liquid/debris in spill containers. Inspect for the presence of liquid/debris in under dispenser containment (UDC) and ensure that the monitoring equipment is positioned correctly. Inspect for liquid or debris in containment sumps where an alarm occurred with no service visit. Check that all testing and maintenance has been completed and documented. Verify that all facility employees have been trained in accordance with 23 CCR 2715(c). For designated operator (DO) 30 day inspections conducted on and after October 1, 2018, failure to conduct the designated UST operator visual inspection at least once every 30 days.

Violation Notes: UST owner/operator failed to complete sections V and VI of the "DUSTO Visual Inspection Report" to respond/acknowledge liquid found inside spill buckets during 09/06/20 and 10/04/20 inspections.

Violation Division: Santa Clara County Environmental Health
Violation Program: UST
Violation Source: CERS

Evaluation:
Eval General Type: Other/Unknown
Eval Date: 02-25-2014
Violations Found: No
Eval Type: Other, not routine, done by local agency
Eval Notes: THIS IS A FOLLOW-UP INSPECTION TO THE INSPECTION PERFORMED ON 10/10/2013
Eval Division: Santa Clara County Environmental Health
Eval Program: UST
Eval Source: CERS

Eval General Type: Other/Unknown
Eval Date: 03-04-2014
Violations Found: Yes
Eval Type: Other, not routine, done by local agency
Eval Notes: Not reported
Eval Division: Santa Clara County Environmental Health
Eval Program: UST
Eval Source: CERS

Eval General Type: Other/Unknown
Eval Date: 07-31-2020
Violations Found: No
Eval Type: Other, not routine, done by local agency
Eval Notes: On-site to oversee SB989 testing. Testing was conducted by Benjamin Duncan. Mr. Duncan has current certifications; SWRCB-Tank Tester Lic#90-1120 exp., 12/31/2022; ICC# 5246802 exp., 03/21/2021; and Caldwell Certification exp., 06/11/2020. The following components were tested and passed during this inspection; - 2 STP sumps were hydrostatically tested using the Caldwell tester. - 2 annular spaces were tested at 6.5 " of vacuum for 60 minutes. - 2 product lines were pressurized at 3.2 for 60 minutes. - 6 UDC's were hydrostatically tested using the Caldwell tester. Notes; 1) Vent/vapor lines are single wall for this site, therefore they are exempt from testing. 2) Within 30 days provide a copy of today's test report to our office for all of the components that were tested today. 3) A copy of this

Map ID
Direction
Distance
Elevation

MAP FINDINGS

Site

Database(s)

EDR ID Number
EPA ID Number

UNOCAL #5962 (Continued)

1000167328

inspection report was sent electronically to the Environmental Contact for this site.

Eval Division: Santa Clara County Environmental Health
Eval Program: UST
Eval Source: CERS

Eval General Type: Other/Unknown
Eval Date: 08-07-2017
Violations Found: No
Eval Type: Other, not routine, done by local agency
Eval Notes: NOTE TO FACILITY: Submit a copy of the Secondary Containment Test report to our office within 30 days and keep a copy available for review for at least 3 years. On-site to observe Secondary Containment (SB989) Testing performed R&D Compliance Testing Service Technician, Benjamin Duncan. Mr. Duncan has a current ICC UST Service Technician certification, Underground Storage Tank Tester License, and Caldwell Training Certification. The UST systems on-site are comprised of one double-walled steel, 87-grade underground storage tank and one double-walled steel, 91-grade underground storage tank. Both systems have double-walled fiberglass piping with six associated dispensers. The reported date of installation for all tanks is 1/1/1989. Overfill prevention for the two motor vehicle fuel tanks is through use of mechanical overfill prevention valves pursuant to 23CCR 2635(b)(2)(C) and fill spill containment is direct bury. The following components are subject to SB989 [Truncated]

Eval Division: Santa Clara County Environmental Health
Eval Program: UST
Eval Source: CERS

Eval General Type: Other/Unknown
Eval Date: 08-07-2017
Violations Found: Yes
Eval Type: Other, not routine, done by local agency
Eval Notes: This inspection is limited in scope and only encompasses the violations identified above and the observations documented below.

Eval Division: Santa Clara County Environmental Health
Eval Program: UST
Eval Source: CERS

Eval General Type: Other/Unknown
Eval Date: 08-20-2014
Violations Found: No
Eval Type: Other, not routine, done by local agency
Eval Notes: ON-SITE TO WITNESS THE SECONDARY CONTAINMENT TEST (SB989) OF THE UST SYSTEM. TESTING WAS CONDUCTED BY BENJAMIN DUNCAN OF R & D TESTING COMPANY. MR. DUNCAN HAS CURRENT SWRCB TANK TESTER LICENSE (EXP. 12/31/16), ICC UST SERVICE TECHNICIAN (EXP. 4/11/15) AND CALDWELL TESTER (EXP. 7/2017). THE UST SERVICE TECHNICIAN REPLACED A FAULTY TEST BOOT FOR THE 87 FUEL LINE LOCATED IN THE 87 STP SUMP BEFORE STARTING TESTING. THE FOLLOWING UST SYSTEM COMPONENTS ARE BEING TESTED TODAY: -87 AND 91 TANK ANNULAR SPACES G VACUUM TEST AT 6 IN HG. -87 AND 91 FUEL PIPING SECONDARY CONTAINMENT G PRESSURE TEST AT 3 PSI. -87 AND 91 STP SUMPS - HYDROSTATIC TEST FOR THIRTY MINUTES USING A CALDWELL LEVEL CHANGE INDICATOR DEVICE. -SIX UDC PANS - HYDROSTATIC TEST FOR THIRTY MINUTES USING A CALDWELL LEVEL CHANGE INDICATOR DEVICE. INSPECTOR LEFT THE SITE BEFORE THE FINAL TEST RESULTS WERE OBTAINED FOR THE ABOVE TESTING. SUBMIT A COPY OF THE COMPLETED

Map ID
Direction
Distance
Elevation

MAP FINDINGS

Site

Database(s)

EDR ID Number
EPA ID Number

UNOCAL #5962 (Continued)

1000167328

SECONDARY CONTAINMENT TEST REPORT [Truncated]

Eval Division: Santa Clara County Environmental Health
Eval Program: UST
Eval Source: CERS

Eval General Type: Compliance Evaluation Inspection
Eval Date: 10-05-2015
Violations Found: Yes
Eval Type: Routine done by local agency
Eval Notes: On-site to witness the annual monitoring system certification and spill bucket test performed by Mr. Felix Ramirez (certifications current) of Afforda-Test. The annular (VR -420) and sump (VR -208) sensors were tested in water and provided audible and visible alarms. The sump sensors also provided positive shutdown of the turbines. Sensor out and power out (fail safe) triggered positive shutdown of all turbines. The Bravo float and chains monitoring the under dispenser containment were tested with water and functioned properly. The VMI LD 2000 mechanical line leak detectors (MLLD) were tested and detected a simulated 3 gph leak at 10 PSI and held slow flow except as noted above. Overfill protection is provided in all tanks by a flapper valve in the fill riser. The spill buckets are direct buried and were hydrostatically tested for one hour with no loss. Reviewed DUSTO Monthly Reports, DUSTO Training records, testing reports and maintenance and monitoring system [Truncated]

Eval Division: Santa Clara County Environmental Health
Eval Program: UST
Eval Source: CERS

Eval General Type: Compliance Evaluation Inspection
Eval Date: 10-07-2014
Violations Found: Yes
Eval Type: Routine done by local agency
Eval Notes: ONSITE TO WITNESS UST MONITORING EQUIPMENT TESTING PERFORMED BY UST SERVICE TECHNICIAN FELIX RAMIREZ OF AFFORDA TEST. MR. RAMIREZ HAS CURRENT ICC UST SERVICE TECHNICIAN CERTIFICATION (EXP. 12/06/2014), VEEDER-ROOT LEVEL 4 (EXP. 07/07/2016) AND VMI LDT-890 TESTER (EXP. 11/12/2015). THE FOLLOWING UST MONITORING SYSTEM EQUIPMENT WAS FUNCTIONALLY TESTED AND PASSED: TWO STP SUMP SENSORS AND TWO ANNULAR SENSORS. SENSOR OUT AND POWER OUT PROVIDED POSITIVE TURBINE SHUTDOWN. THE FLOAT AND CHAIN ASSEMBLIES LOCATED IN THE UDCG S WERE TESTED WITH WATER AND PASSED. THE TWO MECHANICAL LINE LEAK DETECTORS WERE TESTED WITH SIMULATED 3.0 G.P.H. LEAKS AND PASSED. THE 87 SPILL BUCKET WAS HYDROSTATICALLY TESTED FOR ONE HOUR AND PASSED. THE 91 SPILL BUCKET TEST WAS STILL IN PROCESS WHEN INSPECTOR LEFT THE SITE. OBSERVED A FLAPPER VALVE IN THE 87 FUEL TANK DROP TUBE. UNABLE TO VERIFY A FLAPPER VALVE WAS PRESENT IN THE 91 FUEL TANK DROP TUBE AS THE SPILL BUCKET TEST WAS STILL IN [Truncated]

Eval Division: Santa Clara County Environmental Health
Eval Program: UST
Eval Source: CERS

Eval General Type: Compliance Evaluation Inspection
Eval Date: 10-07-2016
Violations Found: No
Eval Type: Routine done by local agency
Eval Notes: The Hazardous Materials Business Plan (HMBP) submitted via CERS was reviewed and accepted. Last annual certification was completed

Map ID
Direction
Distance
Elevation

MAP FINDINGS

Site

Database(s)

EDR ID Number
EPA ID Number

UNOCAL #5962 (Continued)

1000167328

2/4/2016. Reviewed training records for employees in safety procedures in the event of a release or threatened release of a hazardous material.

Eval Division: Santa Clara County Environmental Health
Eval Program: HMRRP
Eval Source: CERS

Eval General Type: Compliance Evaluation Inspection
Eval Date: 10-07-2016
Violations Found: Yes
Eval Type: Routine done by local agency
Eval Notes: Active EPA ID # CAL000286520 The following violations were corrected during this inspection: G020: Marking of Hazardous Waste: A label was added to the 5 gallon container of used absorbent. G412: Container Marking: Used oil/gasoline filters: A label was added to the 55 gallon drum of Used oil/gasoline filters. Reviewed receipt for last pickup of Used oil/gasoline filters dated 4/9/2015. Hazardous waste storage area is inspected at least weekly. Employees are familiar with proper waste handling and emergency response procedures.

Eval Division: Santa Clara County Environmental Health
Eval Program: HW
Eval Source: CERS

Eval General Type: Compliance Evaluation Inspection
Eval Date: 10-07-2016
Violations Found: Yes
Eval Type: Routine done by local agency
Eval Notes: This inspection began on 10/5/2016 and concluded today. Onsite to witness UST monitoring equipment testing performed by UST service technician Felix Ramirez of Afforda Test. Mr. Ramirez has current ICC UST Service Technician certification (EXP. 11/26/2016), Veeder-Root Level 4 (EXP. 07/06/2018), VMI LDT-890 Tester (EXP. 11/06/2017) AND VMI LLD Installation and Service (EXP. 03/24/2018). The following UST monitoring system equipment was functionally tested and passed: - 87 STP sump sensor - 91 STP sump sensor (after the relay switch was serviced) - 87 and 91 tank annular space sensors Sensor out and power out provided positive turbine pump shutdown for both pumps (after the 91 relay switch was serviced). See violation cited. The float and chain assemblies located in the six UDCG s were tested with water and passed. The 87 mechanical line leak detector was tested with simulated 3 GPH leak rate and passed. The 91 mechanical line leak detector was tested [Truncated]

Eval Division: Santa Clara County Environmental Health
Eval Program: UST
Eval Source: CERS

Eval General Type: Compliance Evaluation Inspection
Eval Date: 10-10-2013
Violations Found: Yes
Eval Type: Routine done by local agency
Eval Notes: ONSITE TO WITNESS UST MONITORING EQUIPMENT TESTING PERFORMED BY UST SERVICE TECHNICIAN DAVE WINKLER OF AFFORDA TEST. MR. WINKLER HAS CURRENT ICC UST SERVICE TECHNICIAN CERTIFICATION (EXP. 03/02/2014), VEEDER-ROOT LEVEL 4 (EXP. 02/13/2014) AND VMI LDT-890 TESTER (EXP. 11/10/2013). THE FOLLOWING UST MONITORING SYSTEM EQUIPMENT WAS FUNCTIONALLY TESTED AND PASSED: TWO STP SUMP SENSORS AND TWO ANNULAR SENSORS. SENSOR OUT AND POWER OUT PROVIDED POSITIVE TURBINE SHUTDOWN.

Map ID
Direction
Distance
Elevation

MAP FINDINGS

Site

Database(s)

EDR ID Number
EPA ID Number

UNOCAL #5962 (Continued)

1000167328

THE TWO SPILL BUCKETS WERE HYDROSTATICALLY TESTED FOR 1 HOUR AND PASSED. OBSERVED FLAPPER VALVES IN BOTH OF THE FUEL TANK DROP TUBES. THE FLOAT AND CHAIN ASSEMBLIES LOCATED IN THE UDCG S WERE TESTED WITH WATER AND PASSED (AFTER THE SERVICE TECHNICIAN CLEARED DIRT AWAY FROM THE FLOATS IN ALL SIX UDCG S). SUBMIT A COPY OF THE COMPLETED MONITORING SYSTEM CERTIFICATION FORM AND SPILL BUCKET TEST REPORT WITHIN 30 DAYS.

Eval Division: Santa Clara County Environmental Health
Eval Program: UST
Eval Source: CERS

Eval General Type: Compliance Evaluation Inspection
Eval Date: 10-11-2017
Violations Found: Yes
Eval Type: Routine done by local agency
Eval Notes: I'm on site, 3096 Landess Ave. San Jose, for the 2017 UST Operating Permit. Parminder Rakkar, Manager, is on site to allow access and provide records for review. NOTE: The secondary containment issue noted on the Notice of Inspection from this office dated 8/7/2017 has not been addressed. David Wikler, Afforda-Test, is on site to conduct the UST Monitoring System testing and re-certification. #ICC 5263373, exp. 2/28/2018 VR - Expires 2/3/2018 VMI LDT-890 Exp 11/14/2017 System set-up and Alarm History provided. OK Spill Bucket testing, direct bury, water test, measured, no drop observed, OK L-1 and L-3, both shutdown the STP, alarmed, and printed the test record. L-2 and L-4, both alarmed and printed the test record. Sensor Out, STP shutdown, alarm, and print. OK Power Out, STP Shutdown. OK MLLD testing from dispenser 11/12. OK Float and chain testing, all functioned properly. OK Note: The UST Monitoring System Testing report shall [Truncated]

Eval Division: Santa Clara County Environmental Health
Eval Program: UST
Eval Source: CERS

Eval General Type: Compliance Evaluation Inspection
Eval Date: 10-26-2020
Violations Found: Yes
Eval Type: Routine done by local agency
Eval Notes: On site to witness annual monitoring certification performed by Ed Stearns of Afforda-Test. Mr. Stearns has current ICC UST Service Technician (exp 11/09/20), Veeder Root (exp 06/18/21), and VMI LDT-890 Tester (exp. 07/31/21) certifications. Veeder-Root 420 annular sensors were tested with water and activated an audible/visual alarm to the monitoring console. Veeder-Root 208 STP sump sensors were tested with water and activated an audible/visual alarm. Positive shutoff confirmed. Bravo Float & Chain assemblies inside UDC sumps were tested with water and passed except as noted above. Fail safe and sensor out conditions were verified to provide positive shutdown. Mechanical Line Leak Detectors were tested with simulated 3.0 gph leaks using a VMI LDT-890 apparatus and confirmed to restrict flow of product. Spill buckets were hydrostatically tested in accordance to PEI/RP 1200 industry standards for 60 and passed. Spill buckets were confirmed to hold 5 [Truncated]

Eval Division: Santa Clara County Environmental Health
Eval Program: UST
Eval Source: CERS

Eval General Type: Compliance Evaluation Inspection

Map ID
Direction
Distance
Elevation

MAP FINDINGS

Site

Database(s)

EDR ID Number
EPA ID Number

UNOCAL #5962 (Continued)

1000167328

Eval Date: 10-28-2019
Violations Found: Yes
Eval Type: Routine done by local agency
Eval Notes: Facility is a gas station which generates used fuel filters and fuel-contaminated absorbent through routine maintenance and spill cleanup. Notes: - State ID CAL000286520 is currently active. - Facility has not had a hazardous waste disposal of contaminated absorbent in the last 3 years. Facility operates as a conditionally exempt small quantity generator and has not reached 100 kg threshold. - Used fuel filters are recycled for metal content and shipped using a bill of landing. - Emergency Procedures are posted as required. - Spill absorbent is readily available and fire extinguishers were observed to be maintained. - Hazardous waste containers are inspected weekly by staff. The following violations were corrected at the time of inspection: [G412] CONTAINER MARKING: USED OIL/FUEL FILTERS: 55 gallon drum storing used fuel filters was observed with missing accumulation start date. Date was added by manager at the time of inspection.

Eval Division: Santa Clara County Environmental Health
Eval Program: HW
Eval Source: CERS

Eval General Type: Compliance Evaluation Inspection
Eval Date: 10-28-2019
Violations Found: Yes
Eval Type: Routine done by local agency
Eval Notes: Facility is a gas station, with on-site propane dispensing, storing the following hazardous materials above HMBP reportable quantities: Gasoline 24,000 gallons Propane 1,000 gallons HMBP was last submitted through CERS (ID# 10351609) on 01/21/19 and was accepted. Property and business is owned by GAWFCO Enterprises Inc.

Eval Division: Santa Clara County Environmental Health
Eval Program: HMRRP
Eval Source: CERS

Eval General Type: Compliance Evaluation Inspection
Eval Date: 10-28-2019
Violations Found: Yes
Eval Type: Routine done by local agency
Eval Notes: On site to witness annual monitoring certification performed by Zane Nimmo of Afforda-Test. Mr. Nimmo has current ICC UST Service Technician (exp 06/01/21), Veeder Root (exp 10/02/21), and VMI LDT-890 Tester (exp. 12/19/20) certifications. Veeder-Root 420 annular sensors were tested with water and activated an audible/visual alarm to the monitoring console. Veeder-Root 208 STP sump sensors were tested with water and activated an audible/visual alarm as well as provided positive shutdown. Bravo Float & Chain assemblies inside UDC sumps were tested with water and passed except as noted above. Fail safe and sensor out conditions were verified to provide positive shutdown. Mechanical Line Leak Detectors were tested with simulated 3.0 gph leaks using a VMI LDT-890 apparatus and confirmed to restrict flow of product. Spill buckets were hydrostatically tested in accordance to PEI/RP 1200 industry standards for 60 and passed. Spill buckets were confirmed to [Truncated]

Eval Division: Santa Clara County Environmental Health
Eval Program: UST
Eval Source: CERS

Map ID
Direction
Distance
Elevation

MAP FINDINGS

Site

Database(s)

EDR ID Number
EPA ID Number

UNOCAL #5962 (Continued)

1000167328

Eval General Type: Compliance Evaluation Inspection
Eval Date: 10-31-2018
Violations Found: Yes
Eval Type: Routine done by local agency
Eval Notes: Onsite to witness UST monitoring equipment testing performed by UST service technician David Winkler of Afforda Test. Mr. Winkler has current SWRCB Tank Tester License (Exp. 03/31/2020), ICC UST Service Technician certification (Exp. 1/31/20), Veeder-Root Level 4 (Exp. 2/8/20), VMI LDT-890 Tester (Exp. 10/10/19) and VMI LLD Installation and Service (Exp. 10/10/19). The following UST monitoring system equipment was functionally tested and passed: Two STP sump sensors Two tank annular sensors Twelve float and chain assemblies in six UDCG s Sensor out and power out provided positive turbine shutdown. The two mechanical line leak detectors were tested with simulated 3 g.p.h. leak rates and passed. Observed flapper valves in both drop tubes. The two spill buckets were hydrostatically tested for one hour and passed. Submit a copy of the completed Monitoring System Certification form and Spill Bucket test report within 30 days.
Eval Division: Santa Clara County Environmental Health
Eval Program: UST
Eval Source: CERS

Enforcement Action:

Site ID: 396264
Site Name: LANDESS UNION 76
Site Address: 3096 LANDESS AV
Site City: SAN JOSE
Site Zip: 95132
Enf Action Date: 03-04-2014
Enf Action Type: Notice of Violation (Unified Program)
Enf Action Description: Notice of Violation Issued by the Inspector at the Time of Inspection
Enf Action Notes: Not reported
Enf Action Division: Santa Clara County Environmental Health
Enf Action Program: UST
Enf Action Source: CERS

Site ID: 396264
Site Name: LANDESS UNION 76
Site Address: 3096 LANDESS AV
Site City: SAN JOSE
Site Zip: 95132
Enf Action Date: 10-07-2014
Enf Action Type: Notice of Violation (Unified Program)
Enf Action Description: Notice of Violation Issued by the Inspector at the Time of Inspection
Enf Action Notes: Not reported
Enf Action Division: Santa Clara County Environmental Health
Enf Action Program: UST
Enf Action Source: CERS

Site ID: 396264
Site Name: LANDESS UNION 76
Site Address: 3096 LANDESS AV
Site City: SAN JOSE
Site Zip: 95132
Enf Action Date: 10-10-2013
Enf Action Type: Notice of Violation (Unified Program)
Enf Action Description: Notice of Violation Issued by the Inspector at the Time of Inspection

Map ID
Direction
Distance
Elevation

MAP FINDINGS

Site

Database(s)

EDR ID Number
EPA ID Number

UNOCAL #5962 (Continued)

1000167328

Enf Action Notes: Not reported
Enf Action Division: Santa Clara County Environmental Health
Enf Action Program: UST
Enf Action Source: CERS

Affiliation:

Affiliation Type Desc: CUPA District
Entity Name: Santa Clara County Environmental Health
Entity Title: Not reported
Affiliation Address: 1555 Berger Drive, Suite 300
Affiliation City: San Jose
Affiliation State: CA
Affiliation Country: Not reported
Affiliation Zip: 95112-2716
Affiliation Phone: (408) 918-3400

Affiliation Type Desc: Environmental Contact
Entity Name: Cindy Cadacio-Chan
Entity Title: Not reported
Affiliation Address: 3669 Mount Diablo Blvd.
Affiliation City: Lafayette
Affiliation State: CA
Affiliation Country: Not reported
Affiliation Zip: 94549
Affiliation Phone: Not reported

Affiliation Type Desc: Operator
Entity Name: Gawfco Enterprises, Inc.
Entity Title: Not reported
Affiliation Address: Not reported
Affiliation City: Not reported
Affiliation State: Not reported
Affiliation Country: Not reported
Affiliation Zip: Not reported
Affiliation Phone: (925) 979-0560

Affiliation Type Desc: Facility Mailing Address
Entity Name: Mailing Address
Entity Title: Not reported
Affiliation Address: 3669 Mount Diablo Blvd.
Affiliation City: Lafayette
Affiliation State: CA
Affiliation Country: Not reported
Affiliation Zip: 94549
Affiliation Phone: Not reported

Affiliation Type Desc: UST Tank Owner
Entity Name: Gawfco Enterprises, Inc.
Entity Title: Not reported
Affiliation Address: 3669 Mount Diablo Blvd.
Affiliation City: Lafayette
Affiliation State: CA
Affiliation Country: United States
Affiliation Zip: 94549
Affiliation Phone: (925) 979-0560

Affiliation Type Desc: Document Preparer

Map ID
Direction
Distance
Elevation

MAP FINDINGS

Site

Database(s)

EDR ID Number
EPA ID Number

UNOCAL #5962 (Continued)

1000167328

Entity Name: Stantec Consulting Services Inc.
Entity Title: Not reported
Affiliation Address: Not reported
Affiliation City: Not reported
Affiliation State: Not reported
Affiliation Country: Not reported
Affiliation Zip: Not reported
Affiliation Phone: Not reported

Affiliation Type Desc: Identification Signer
Entity Name: Mohammed N. Ahmadi
Entity Title: President
Affiliation Address: Not reported
Affiliation City: Not reported
Affiliation State: Not reported
Affiliation Country: Not reported
Affiliation Zip: Not reported
Affiliation Phone: Not reported

Affiliation Type Desc: Legal Owner
Entity Name: Gawfco Enterprises, Inc.
Entity Title: Not reported
Affiliation Address: 3669 Mount Diablo Blvd.
Affiliation City: Lafayette
Affiliation State: CA
Affiliation Country: United States
Affiliation Zip: 94549
Affiliation Phone: (925) 979-0560

Affiliation Type Desc: Parent Corporation
Entity Name: GAWFCO ENTERPRISES INC
Entity Title: Not reported
Affiliation Address: Not reported
Affiliation City: Not reported
Affiliation State: Not reported
Affiliation Country: Not reported
Affiliation Zip: Not reported
Affiliation Phone: Not reported

Affiliation Type Desc: Property Owner
Entity Name: GAWFCO Enterprises, Inc.
Entity Title: Not reported
Affiliation Address: 3669 Mount Diablo Blvd.
Affiliation City: Lafayette
Affiliation State: CA
Affiliation Country: United States
Affiliation Zip: 94549
Affiliation Phone: (925) 979-0560

Affiliation Type Desc: UST Permit Applicant
Entity Name: Mohammed N. Ahmadi
Entity Title: President
Affiliation Address: Not reported
Affiliation City: Not reported
Affiliation State: Not reported
Affiliation Country: Not reported
Affiliation Zip: Not reported

Map ID
Direction
Distance
Elevation

MAP FINDINGS

Site

Database(s)

EDR ID Number
EPA ID Number

UNOCAL #5962 (Continued)

1000167328

Affiliation Phone: (925) 979-0560

Affiliation Type Desc: UST Property Owner Name
Entity Name: GAWFCO Enterprises, Inc.
Entity Title: Not reported
Affiliation Address: 3669 Mount Diablo Blvd.
Affiliation City: Lafayette
Affiliation State: CA
Affiliation Country: United States
Affiliation Zip: 94549
Affiliation Phone: (925) 979-0560

Affiliation Type Desc: UST Tank Operator
Entity Name: Gawfco Enterprises, Inc.
Entity Title: Not reported
Affiliation Address: 3669 Mount Diablo Blvd.
Affiliation City: Lafayette
Affiliation State: CA
Affiliation Country: United States
Affiliation Zip: 94549
Affiliation Phone: (925) 979-0560

Name: UNOCAL #5962
Address: 3096 LANDESS AVENUE
City,State,Zip: SAN JOSE, CA 95132
Site ID: 193887
CERS ID: T0608501518
CERS Description: Leaking Underground Storage Tank Cleanup Site

Affiliation:

Affiliation Type Desc: Local Agency Caseworker
Entity Name: Gerald O'Regan - SANTA CLARA COUNTY LOP
Entity Title: Not reported
Affiliation Address: 1555 BERGER DRIVE STE 300
Affiliation City: SAN JOSE
Affiliation State: CA
Affiliation Country: Not reported
Affiliation Zip: Not reported
Affiliation Phone: Not reported

HWTS:

Name: VN AUTO REPAIR
Address: 3096 LANDESS AVE STE B
Address 2: Not reported
City,State,Zip: SAN JOSE, CA 951321100
EPA ID: CAL000362757
Inactive Date: 06/30/2017
Create Date: 04/12/2011
Last Act Date: 03/07/2016
Mailing Name: Not reported
Mailing Address: 3096 LANDER AVE #B
Mailing Address 2: Not reported
Mailing City,State,Zip: SAN JOSE, CA 951320000
Owner Name: SAMSON NGO
Owner Address: 43105 CONTINENTAL DR

Map ID
 Direction
 Distance
 Elevation

MAP FINDINGS

Site

Database(s)

EDR ID Number
 EPA ID Number

UNOCAL #5962 (Continued)

1000167328

Owner Address 2: Not reported
 Owner City,State,Zip: FREMONT, CA 945386105
 Contact Name: SAMSON NGO
 Contact Address: 43105 CONTINENTAL DR
 Contact Address 2: Not reported
 City,State,Zip: FREMONT, CA 945386105

NAICS:

EPA ID: CAL000362757
 Create Date: 2016-03-07 09:44:27.523
 NAICS Code: 811111
 NAICS Description: General Automotive Repair
 Issued EPA ID Date: 2011-04-12 15:49:19.92000
 Inactive Date: 2017-06-30 00:00:00
 Facility Name: VN AUTO REPAIR
 Facility Address: 3096 LANDESS AVE STE B
 Facility Address 2: Not reported
 Facility City: SAN JOSE
 Facility County: Not reported
 Facility State: CA
 Facility Zip: 951321100

EPA ID: CAL000362757
 Create Date: 2011-04-12 15:49:19.937
 NAICS Code: 99999
 NAICS Description: Not Otherwise Specified
 Issued EPA ID Date: 2011-04-12 15:49:19.92000
 Inactive Date: 2017-06-30 00:00:00
 Facility Name: VN AUTO REPAIR
 Facility Address: 3096 LANDESS AVE STE B
 Facility Address 2: Not reported
 Facility City: SAN JOSE
 Facility County: Not reported
 Facility State: CA
 Facility Zip: 951321100

N61
WSW
1/4-1/2
0.368 mi.
1941 ft.

LENTHOR ENGRG., INC.
1506 GLADDING COURT
MILPITAS, CA 95035
Site 1 of 2 in cluster N

ENVIROSTOR S110493999
N/A

Relative:
Lower
Actual:
56 ft.

ENVIROSTOR:
 Name: LENTHOR ENGRG., INC.
 Address: 1506 GLADDING COURT
 City,State,Zip: MILPITAS, CA 95035
 Facility ID: 71002907
 Status: Inactive - Needs Evaluation
 Status Date: Not reported
 Site Code: Not reported
 Site Type: Tiered Permit
 Site Type Detailed: Tiered Permit
 Acres: Not reported
 NPL: NO
 Regulatory Agencies: NONE SPECIFIED
 Lead Agency: NONE SPECIFIED
 Program Manager: Not reported

Map ID
Direction
Distance
Elevation

MAP FINDINGS

Site

Database(s)

EDR ID Number
EPA ID Number

LENTHOR ENGRG., INC. (Continued)

S110493999

Supervisor: Not reported
Division Branch: Cleanup Berkeley
Assembly: 25
Senate: 10
Special Program: Not reported
Restricted Use: NO
Site Mgmt Req: NONE SPECIFIED
Funding: Not reported
Latitude: 37.41073
Longitude: -121.8870
APN: NONE SPECIFIED
Past Use: NONE SPECIFIED
Potential COC: NONE SPECIFIED
Confirmed COC: NONE SPECIFIED
Potential Description: NONE SPECIFIED
Alias Name: CAD981665706
Alias Type: EPA Identification Number
Alias Name: 71002907
Alias Type: Envirostor ID Number

Completed Info:

Completed Area Name: PROJECT WIDE
Completed Sub Area Name: Not reported
Completed Document Type: Correspondence
Completed Date: 09/29/2015
Comments: Not reported

Future Area Name: Not reported
Future Sub Area Name: Not reported
Future Document Type: Not reported
Future Due Date: Not reported
Schedule Area Name: Not reported
Schedule Sub Area Name: Not reported
Schedule Document Type: Not reported
Schedule Due Date: Not reported
Schedule Revised Date: Not reported

N62
WSW
1/4-1/2
0.375 mi.
1981 ft.

INTEGRATED PACKAGING ASSEMBLY CORP.
1503 GLADDING CT
MILPITAS, CA 95035
Site 2 of 2 in cluster N

ENVIROSTOR **S108209513**
N/A

Relative:
Lower
Actual:
56 ft.

ENVIROSTOR:
Name: INTEGRATED PACKAGING ASSEMBLY CORP.
Address: 1503 GLADDING CT
City,State,Zip: MILPITAS, CA 95035
Facility ID: 71003386
Status: No Further Action
Status Date: 05/21/2018
Site Code: Not reported
Site Type: Tiered Permit
Site Type Detailed: Tiered Permit
Acres: 0.16
NPL: NO
Regulatory Agencies: NONE SPECIFIED
Lead Agency: NONE SPECIFIED
Program Manager: Not reported

Map ID
Direction
Distance
Elevation

MAP FINDINGS

Site

Database(s)

EDR ID Number
EPA ID Number

INTEGRATED PACKAGING ASSEMBLY CORP. (Continued)

S108209513

Supervisor: Mark Piros
Division Branch: Cleanup Berkeley
Assembly: 25
Senate: 10
Special Program: Not reported
Restricted Use: NO
Site Mgmt Req: NONE SPECIFIED
Funding: Not reported
Latitude: 37.41068
Longitude: -121.8880
APN: NONE SPECIFIED
Past Use: MANUFACTURING - ELECTRONIC
Potential COC: Lead Copper and compounds
Confirmed COC: NONE SPECIFIED
Potential Description: OTH, SOIL
Alias Name: CAL000275711
Alias Type: EPA Identification Number
Alias Name: 71003386
Alias Type: Envirostor ID Number

Completed Info:

Completed Area Name: PROJECT WIDE
Completed Sub Area Name: Not reported
Completed Document Type: Correspondence
Completed Date: 05/27/2011
Comments: The County of Santa Clara's Department of Environmental Health issued a letter to BJS Electronics, formerly Integrated Packaging Assembly Corp, stating that they received and reviewed the post closure report and that the permit by rule units were considered closed and no longer subject to operating standards.

Completed Area Name: PROJECT WIDE
Completed Sub Area Name: Not reported
Completed Document Type: Other Report
Completed Date: 04/12/2018
Comments: DTSC requested files from Santa Clara County's Department of Environmental Health (DEH) to perform a Site Screening. The PDF file received from DEH included documentation that showed 1503 Gladding Court was a portion of the building located at 720 Montague Expressway, closure plans, waste manifests, hazardous waste generator permit applications, and other records used to identify the operations conducted at 1503 Gladding Court.

Completed Area Name: PROJECT WIDE
Completed Sub Area Name: Not reported
Completed Document Type: Other Report
Completed Date: 12/21/2009
Comments: A Closure Plan for the waste water treatment system at BJS Electronics was submitted to Santa Clara County's Department of Environmental Health on December 21, 2009, which contained a Tank Assessment and Removal Report as well as a closure application for above-ground hazardous materials storage facilities.

Completed Area Name: PROJECT WIDE
Completed Sub Area Name: Not reported
Completed Document Type: Phase 1 Addendum
Completed Date: 02/05/2007
Comments: Ceres Associates sent a February 5, 2007 letter to Far East National

Map ID
Direction
Distance
Elevation

MAP FINDINGS

Site

Database(s)

EDR ID Number
EPA ID Number

INTEGRATED PACKAGING ASSEMBLY CORP. (Continued)

S108209513

Bank with the conclusion of their third party review of a Phase I Environmental Site Assessment report prepared by ERAS and Phase II Subsurface Investigation report prepared by Tetra Tech. Ceres Associates concurred with Tetra Tech's recommendations that no further investigation was needed at the site and the wastewater treatment system should be closed in accordance with applicable regulatory guidelines. The executive summary from Tetra Tech's report and the majority of the ERAS Phase I Environmental Site Assessment are attached to the copy of the letter that DTSC obtained from the County of Santa Clara Department of Environmental Health's records.

Completed Area Name: PROJECT WIDE
Completed Sub Area Name: Not reported
Completed Document Type: Phase 1
Completed Date: 01/29/2007
Comments: A Phase I Environmental Site Assessment was prepared for 720 Montague Expressway by ERAS Environmental. The report concludes that there is no evidence of contamination to soil or groundwater at the property from historical uses.

Completed Area Name: PROJECT WIDE
Completed Sub Area Name: Not reported
Completed Document Type: Other Report
Completed Date: 10/14/2004
Comments: Vertex Engineering Services, Inc. prepared a Phase II Subsurface Investigation for 720 Montague Expressway. Only the executive summary is available, which recommends no further investigation at the Site.

Completed Area Name: PROJECT WIDE
Completed Sub Area Name: Not reported
Completed Document Type: Other Report
Completed Date: 05/21/2018
Comments: DTSC performed a site screening to determine whether any releases of hazardous substances or wastes have occurred at the site that require corrective action. Integrated Packaging Assembly Corp. (IPAC) operated at the Site from 1997 until 2004, manufacturing semiconductors and used lead finishing and electroplating in their manufacturing processes. The facility was located in a portion of the building located at 720 Montague Expressway. Phase I and Phase II investigations were conducted at the Site after IPAC ceased operations, and no evidence of historical activities at the Site contributing to contamination of soil or groundwater was found. There were no documented chemical releases at the Site. Closure of the permit by rule units at the Site were done under the oversight of the Santa Clara County Department of Environmental Health. DTSC concluded that no further action is required at the site.

Future Area Name: Not reported
Future Sub Area Name: Not reported
Future Document Type: Not reported
Future Due Date: Not reported
Schedule Area Name: Not reported
Schedule Sub Area Name: Not reported
Schedule Document Type: Not reported
Schedule Due Date: Not reported
Schedule Revised Date: Not reported

Map ID
Direction
Distance
Elevation

MAP FINDINGS

Site

Database(s)

EDR ID Number
EPA ID Number

O63 **ARCO #6072**
NE **1575 LANDESS AVE**
1/4-1/2 **MILPITAS, CA 95035**
0.379 mi.
2002 ft. **Site 1 of 6 in cluster O**

LUST **S101303665**
HIST LUST **N/A**
Cortese

Relative: LUST REG 2:
Higher Region: 2
 Facility Id: Not reported
Actual: Facility Status: Case Closed
103 ft. Case Number: 06S1E16D01f
 How Discovered: Not reported
 Leak Cause: Not reported
 Leak Source: Not reported
 Date Leak Confirmed: Not reported
 Oversight Program: LUST
 Prelim. Site Assesment Wokplan Submitted: Not reported
 Preliminary Site Assesment Began: 6/26/1991
 Pollution Characterization Began: 11/27/1991
 Pollution Remediation Plan Submitted: Not reported
 Date Remediation Action Underway: Not reported
 Date Post Remedial Action Monitoring Began: 9/9/1991

HIST LUST SANTA CLARA:
Name: ARCO #6072
Address: 1575 Landess Ave
City: Milpitas
Region: SANTA CLARA
Region Code: 2
SCVWD ID: 06S1E16D01
Oversite Agency: SCVWD
Date Listed: 1989-01-01 00:00:00
Closed Date: 1995-12-06 00:00:00

CORTESE:
Name: ARCO #6072
Address: 1575 LANDESS AVE
City,State,Zip: MILPITAS, CA 95035
Region: CORTESE
Envirostor Id: Not reported
Global ID: T0608500160
Site/Facility Type: LUST CLEANUP SITE
Cleanup Status: COMPLETED - CASE CLOSED
Status Date: Not reported
Site Code: Not reported
Latitude: Not reported
Longitude: Not reported
Owner: Not reported
Enf Type: Not reported
Swat R: Not reported
Flag: active
Order No: Not reported
Waste Discharge System No: Not reported
Effective Date: Not reported
Region 2: Not reported
WID Id: Not reported
Solid Waste Id No: Not reported
Waste Management Uit Name: Not reported

Map ID
Direction
Distance
Elevation

MAP FINDINGS

Site

Database(s)

EDR ID Number
EPA ID Number

ARCO #6072 (Continued)

S101303665

File Name: Active Open

**O64
NE
1/4-1/2
0.379 mi.
2002 ft.**

**ARCO #6072
1575 LANDESS
MILPITAS, CA 95035
Site 2 of 6 in cluster O**

**LUST S105193366
HIST LUST N/A
Cortese**

**Relative:
Higher
Actual:
103 ft.**

LUST REG 2:
Region: 2
Facility Id: Not reported
Facility Status: Case Closed
Case Number: 06S1E16D05f
How Discovered: Not reported
Leak Cause: Not reported
Leak Source: Not reported
Date Leak Confirmed: Not reported
Oversight Program: LUST
Prelim. Site Assessment Wokplan Submitted: Not reported
Preliminary Site Assessment Began: 7/12/2001
Pollution Characterization Began: 10/3/2001
Pollution Remediation Plan Submitted: Not reported
Date Remediation Action Underway: Not reported
Date Post Remedial Action Monitoring Began: Not reported

HIST LUST SANTA CLARA:

Name: Arco #6072
Address: 1575 Landess
City: Milpitas
Region: SANTA CLARA
Region Code: 2
SCVWD ID: 06S1E16D05
Oversite Agency: SCVWD
Date Listed: 2001-03-08 00:00:00
Closed Date: 2004-08-10 00:00:00

CORTESE:

Name: ARCO #6072
Address: 1575 LANDESS
City,State,Zip: MILPITAS, CA 95035
Region: CORTESE
Envirostor Id: Not reported
Global ID: T0608518272
Site/Facility Type: LUST CLEANUP SITE
Cleanup Status: COMPLETED - CASE CLOSED
Status Date: Not reported
Site Code: Not reported
Latitude: Not reported
Longitude: Not reported
Owner: Not reported
Enf Type: Not reported
Swat R: Not reported
Flag: active
Order No: Not reported
Waste Discharge System No: Not reported
Effective Date: Not reported
Region 2: Not reported

Map ID
Direction
Distance
Elevation

MAP FINDINGS

Site

Database(s)

EDR ID Number
EPA ID Number

ARCO #6072 (Continued)

S105193366

WID Id: Not reported
Solid Waste Id No: Not reported
Waste Management Uit Name: Not reported
File Name: Active Open

**O65
NE
1/4-1/2
0.379 mi.
2002 ft.**

**ARCO #6072
1575 LANDESS AVE
MILPITAS, CA 95035
Site 3 of 6 in cluster O**

**LUST S103633316
SWEEPS UST N/A
CUPA Listings
HIST CORTESE
CERS**

**Relative:
Higher
Actual:
103 ft.**

LUST:
Name: ARCO #6072
Address: 1575 LANDESS
City,State,Zip: MILPITAS, CA 95035
Lead Agency: SANTA CLARA COUNTY LOP
Case Type: LUST Cleanup Site
Geo Track: http://geotracker.waterboards.ca.gov/profile_report.asp?global_id=T0608518272
Global Id: T0608518272
Latitude: 37.416301
Longitude: -121.875529
Status: Completed - Case Closed
Status Date: 08/10/2004
Case Worker: UST
RB Case Number: Not reported
Local Agency: SANTA CLARA COUNTY LOP
File Location: All Files are on GeoTracker or in the Local Agency Database
Local Case Number: Not reported
Potential Media Affect: Other Groundwater (uses other than drinking water)
Potential Contaminants of Concern: Gasoline
Site History: Not reported

LUST:
Global Id: T0608518272
Contact Type: Regional Board Caseworker
Contact Name: Regional Water Board
Organization Name: SAN FRANCISCO BAY RWQCB (REGION 2)
Address: 1515 CLAY ST SUITE 1400
City: OAKLAND
Email: Not reported
Phone Number: Not reported

Global Id: T0608518272
Contact Type: Local Agency Caseworker
Contact Name: UST CASE WORKER
Organization Name: SANTA CLARA COUNTY LOP
Address: 1555 Berger Drive, Suite 300
City: SAN JOSE
Email: Not reported
Phone Number: 4089183400

LUST:
Global Id: T0608518272
Action Type: RESPONSE
Date: 04/12/2002
Action: Monitoring Report - Quarterly

Global Id: T0608518272

Map ID
Direction
Distance
Elevation

MAP FINDINGS

Site

Database(s)

EDR ID Number
EPA ID Number

ARCO #6072 (Continued)

S103633316

Action Type: RESPONSE
Date: 02/12/2001
Action: Other Report / Document

Global Id: T0608518272
Action Type: RESPONSE
Date: 01/01/2001
Action: Correspondence

Global Id: T0608518272
Action Type: RESPONSE
Date: 08/03/2004
Action: Well Destruction Report

Global Id: T0608518272
Action Type: ENFORCEMENT
Date: 08/10/2004
Action: Closure/No Further Action Letter

Global Id: T0608518272
Action Type: RESPONSE
Date: 09/28/2001
Action: Preliminary Site Assessment Report

Global Id: T0608518272
Action Type: RESPONSE
Date: 04/16/2002
Action: Monitoring Report - Quarterly

Global Id: T0608518272
Action Type: RESPONSE
Date: 02/27/2004
Action: Monitoring Report - Quarterly

Global Id: T0608518272
Action Type: ENFORCEMENT
Date: 10/03/2001
Action: Staff Letter - #34783

Global Id: T0608518272
Action Type: RESPONSE
Date: 12/18/2020
Action: Tank Removal Report / UST Sampling Report

Global Id: T0608518272
Action Type: ENFORCEMENT
Date: 07/02/2001
Action: Staff Letter - #34779

Global Id: T0608518272
Action Type: RESPONSE
Date: 09/08/2001
Action: Preliminary Site Assessment Report

Global Id: T0608518272
Action Type: RESPONSE
Date: 12/05/2001

Map ID
Direction
Distance
Elevation

MAP FINDINGS

Site

Database(s)

EDR ID Number
EPA ID Number

ARCO #6072 (Continued)

S103633316

Action: Soil and Water Investigation Report

Global Id: T0608518272
Action Type: ENFORCEMENT
Date: 06/03/2005
Action: Other Report

Global Id: T0608518272
Action Type: ENFORCEMENT
Date: 01/04/2021
Action: Unauthorized Release Form

Global Id: T0608518272
Action Type: ENFORCEMENT
Date: 01/27/2021
Action: Staff Letter

Global Id: T0608518272
Action Type: Other
Date: 02/22/2001
Action: Leak Reported

Global Id: T0608518272
Action Type: RESPONSE
Date: 06/26/2001
Action: Unauthorized Release Form

Global Id: T0608518272
Action Type: ENFORCEMENT
Date: 01/15/2003
Action: Staff Letter - #42945

Global Id: T0608518272
Action Type: RESPONSE
Date: 07/30/2003
Action: Other Report / Document

Global Id: T0608518272
Action Type: RESPONSE
Date: 06/03/2005
Action: Other Report / Document

LUST:

Global Id: T0608518272
Status: Open - Case Begin Date
Status Date: 02/22/2001

Global Id: T0608518272
Status: Open - Site Assessment
Status Date: 07/12/2001

Global Id: T0608518272
Status: Open - Site Assessment
Status Date: 10/03/2001

Global Id: T0608518272
Status: Completed - Case Closed

Map ID
Direction
Distance
Elevation

MAP FINDINGS

Site

Database(s)

EDR ID Number
EPA ID Number

ARCO #6072 (Continued)

S103633316

Status Date: 08/10/2004

Name: ARCO #6072
Address: 1575 LANDESS AVE
City,State,Zip: MILPITAS, CA 95035
Lead Agency: SANTA CLARA COUNTY LOP
Case Type: LUST Cleanup Site
Geo Track: http://geotracker.waterboards.ca.gov/profile_report.asp?global_id=T0608500160
Global Id: T0608500160
Latitude: 37.4161522682768
Longitude: -121.87554359436
Status: Completed - Case Closed
Status Date: 12/06/1995
Case Worker: UST
RB Case Number: Not reported
Local Agency: SANTA CLARA COUNTY LOP
File Location: All Files are on GeoTracker or in the Local Agency Database
Local Case Number: Not reported
Potential Media Affect: Aquifer used for drinking water supply
Potential Contaminants of Concern: Gasoline
Site History: Not reported

LUST:

Global Id: T0608500160
Contact Type: Regional Board Caseworker
Contact Name: Regional Water Board
Organization Name: SAN FRANCISCO BAY RWQCB (REGION 2)
Address: 1515 CLAY ST SUITE 1400
City: OAKLAND
Email: Not reported
Phone Number: Not reported

Global Id: T0608500160
Contact Type: Local Agency Caseworker
Contact Name: UST CASE WORKER
Organization Name: SANTA CLARA COUNTY LOP
Address: 1555 Berger Drive, Suite 300
City: SAN JOSE
Email: Not reported
Phone Number: 4089183400

LUST:

Global Id: T0608500160
Action Type: RESPONSE
Date: 04/15/2002
Action: Monitoring Report - Quarterly

Global Id: T0608500160
Action Type: RESPONSE
Date: 01/31/1995
Action: Other Report / Document

Global Id: T0608500160
Action Type: ENFORCEMENT
Date: 04/12/2002
Action: Staff Letter - #34838

Map ID
Direction
Distance
Elevation

MAP FINDINGS

Site

Database(s)

EDR ID Number
EPA ID Number

ARCO #6072 (Continued)

S103633316

Global Id: T0608500160
Action Type: Other
Date: 11/23/1988
Action: Leak Reported

Global Id: T0608500160
Action Type: ENFORCEMENT
Date: 02/22/1991
Action: Notice of Responsibility - #39214

Global Id: T0608500160
Action Type: ENFORCEMENT
Date: 12/06/1992
Action: Closure/No Further Action Letter

Global Id: T0608500160
Action Type: REMEDIATION
Date: 11/21/1988
Action: Excavation

Global Id: T0608500160
Action Type: REMEDIATION
Date: 11/21/1988
Action: Excavation

LUST:

Global Id: T0608500160
Status: Open - Case Begin Date
Status Date: 11/23/1988

Global Id: T0608500160
Status: Open - Site Assessment
Status Date: 06/26/1991

Global Id: T0608500160
Status: Open - Verification Monitoring
Status Date: 09/09/1991

Global Id: T0608500160
Status: Open - Site Assessment
Status Date: 11/27/1991

Global Id: T0608500160
Status: Completed - Case Closed
Status Date: 12/06/1995

LUST SANTA CLARA:

Name: ARCO #6072
Address: 1575 LANDESS AVE
City,State,Zip: MILPITAS, CA
Region: SANTA CLARA
SCVWD ID: 06S1E16D01F
Date Closed: 12/06/1995
EDR Link ID: 06S1E16D01F

Map ID
Direction
Distance
Elevation

MAP FINDINGS

Site

Database(s)

EDR ID Number
EPA ID Number

ARCO #6072 (Continued)

S103633316

Name: ARCO #6072
Address: 1575 LANDESS
City,State,Zip: MILPITAS, CA
Region: SANTA CLARA
SCVWD ID: 06S1E16D05F
Date Closed: 08/10/2004
EDR Link ID: 06S1E16D05F

SWEEPS UST:

Name: ARCO STATION #6072
Address: 1575 LANDESS AVE
City: MILPITAS
Status: Active
Comp Number: 14442
Number: 2
Board Of Equalization: 44-000506
Referral Date: 07-07-92
Action Date: 07-07-92
Created Date: 03-14-89
Owner Tank Id: 1-UNL-R
SWRCB Tank Id: 43-011-014442-000001
Tank Status: A
Capacity: 12000
Active Date: 07-07-92
Tank Use: M.V. FUEL
STG: P
Content: REG UNLEADED
Number Of Tanks: 4

Name: ARCO STATION #6072
Address: 1575 LANDESS AVE
City: MILPITAS
Status: Active
Comp Number: 14442
Number: 2
Board Of Equalization: 44-000506
Referral Date: 07-07-92
Action Date: 07-07-92
Created Date: 03-14-89
Owner Tank Id: 2-UNL-R
SWRCB Tank Id: 43-011-014442-000002
Tank Status: A
Capacity: 12000
Active Date: 07-07-92
Tank Use: M.V. FUEL
STG: P
Content: REG UNLEADED
Number Of Tanks: Not reported

Name: ARCO STATION #6072
Address: 1575 LANDESS AVE
City: MILPITAS
Status: Active
Comp Number: 14442
Number: 2
Board Of Equalization: 44-000506
Referral Date: 07-07-92

Map ID
Direction
Distance
Elevation

MAP FINDINGS

Site

Database(s)

EDR ID Number
EPA ID Number

ARCO #6072 (Continued)

S103633316

Action Date: 07-07-92
Created Date: 03-14-89
Owner Tank Id: 3-UNL-P
SWRCB Tank Id: 43-011-014442-000003
Tank Status: A
Capacity: 12000
Active Date: 07-07-92
Tank Use: M.V. FUEL
STG: P
Content: PRM UNLEADED
Number Of Tanks: Not reported

Name: ARCO STATION #6072
Address: 1575 LANDESS AVE
City: MILPITAS
Status: Active
Comp Number: 14442
Number: 2
Board Of Equalization: 44-000506
Referral Date: 07-07-92
Action Date: 07-07-92
Created Date: 03-14-89
Owner Tank Id: 4
SWRCB Tank Id: 43-011-014442-000004
Tank Status: A
Capacity: 550
Active Date: 07-07-92
Tank Use: OIL
STG: W
Content: WASTE OIL
Number Of Tanks: Not reported

CUPA SANTA CLARA:

Name: LANDESS ARCO SERVICE
Address: 1575 LANDESS AV
City,State,Zip: MILPITAS, CA 95035
Region: SANTA CLARA
PE#: 2240
Program Description: GENERATES < 10 GAL/YR
Program Identifier: DEH PERMIT-HAZ WASTE GENERATOR PERMIT
Latitude: 37.416261
Longitude: -121.875612
Record ID: PR0421052
Facility ID: FA0278941

HIST CORTESE:

edr_fname: ARCO
edr_fadd1: 1575 LANDESS
City,State,Zip: MILPITAS, CA 95035
Region: CORTESE
Facility County Code: 43
Reg By: LTNKA
Reg Id: 43-0092

CERS:

Name: ARCO #6072

Map ID
Direction
Distance
Elevation

MAP FINDINGS

Site

Database(s)

EDR ID Number
EPA ID Number

ARCO #6072 (Continued)

S103633316

Address: 1575 LANDESS AVE
City,State,Zip: MILPITAS, CA 95035
Site ID: 223198
CERS ID: T0608500160
CERS Description: Leaking Underground Storage Tank Cleanup Site

Affiliation:

Affiliation Type Desc: Local Agency Caseworker
Entity Name: UST CASE WORKER - SANTA CLARA COUNTY LOP
Entity Title: Not reported
Affiliation Address: 1555 Berger Drive, Suite 300
Affiliation City: SAN JOSE
Affiliation State: CA
Affiliation Country: Not reported
Affiliation Zip: Not reported
Affiliation Phone: 4089183400

Affiliation Type Desc: Regional Board Caseworker
Entity Name: Regional Water Board - SAN FRANCISCO BAY RWQCB (REGION 2)
Entity Title: Not reported
Affiliation Address: 1515 CLAY ST SUITE 1400
Affiliation City: OAKLAND
Affiliation State: CA
Affiliation Country: Not reported
Affiliation Zip: Not reported
Affiliation Phone: Not reported

Name: ARCO #6072
Address: 1575 LANDESS AVE
City,State,Zip: MILPITAS, CA 95035
Site ID: 223198
CERS ID: T0608518272
CERS Description: Leaking Underground Storage Tank Cleanup Site

Affiliation:

Affiliation Type Desc: Local Agency Caseworker
Entity Name: UST CASE WORKER - SANTA CLARA COUNTY LOP
Entity Title: Not reported
Affiliation Address: 1555 Berger Drive, Suite 300
Affiliation City: SAN JOSE
Affiliation State: CA
Affiliation Country: Not reported
Affiliation Zip: Not reported
Affiliation Phone: 4089183400

Affiliation Type Desc: Regional Board Caseworker
Entity Name: Regional Water Board - SAN FRANCISCO BAY RWQCB (REGION 2)
Entity Title: Not reported
Affiliation Address: 1515 CLAY ST SUITE 1400
Affiliation City: OAKLAND
Affiliation State: CA
Affiliation Country: Not reported
Affiliation Zip: Not reported
Affiliation Phone: Not reported

Map ID
Direction
Distance
Elevation

MAP FINDINGS

Site

Database(s)

EDR ID Number
EPA ID Number

M66
NE
1/4-1/2
0.398 mi.
2100 ft.

CHEVRON
1490 PARK VICTORIA
MILPITAS, CA
Site 3 of 3 in cluster M

HIST CORTESE S105027754
N/A

Relative:
Higher
Actual:
106 ft.

HIST CORTESE:
edr_fname: CHEVRON
edr_fadd1: 1490 PARK VICTORIA
City,State,Zip: MILPITAS, CA
Region: CORTESE
Facility County Code: 43
Reg By: LTNKA
Reg Id: 43-2042

O67
NE
1/4-1/2
0.409 mi.
2158 ft.

FIRESTONE STORE #3673
1379 S PARK VICTORIA DR
MILPITAS, CA 95035
Site 4 of 6 in cluster O

LUST S100862130
N/A

Relative:
Higher
Actual:
103 ft.

LUST:
Name: FIRESTONE STORE #3673
Address: 1379 S PARK VICTORIA DR
City,State,Zip: MILPITAS, CA 95035
Lead Agency: SANTA CLARA COUNTY LOP
Case Type: LUST Cleanup Site
Geo Track: http://geotracker.waterboards.ca.gov/profile_report.asp?global_id=T0608514909
Global Id: T0608514909
Latitude: 37.416978
Longitude: -121.875744
Status: Completed - Case Closed
Status Date: 07/15/1994
Case Worker: UST
RB Case Number: Not reported
Local Agency: SANTA CLARA COUNTY LOP
File Location: All Files are on GeoTracker or in the Local Agency Database
Local Case Number: Not reported
Potential Media Affect: Soil
Potential Contaminants of Concern: Not reported
Site History: Not reported

LUST:
Global Id: T0608514909
Contact Type: Regional Board Caseworker
Contact Name: RON GOLOUBOW
Organization Name: SAN FRANCISCO BAY RWQCB (REGION 2)
Address: 1515 Clay Street Suite 1400
City: OAKLAND
Email: ron.goloubow@waterboards.ca.gov
Phone Number: 5106222442

Global Id: T0608514909
Contact Type: Local Agency Caseworker
Contact Name: UST CASE WORKER
Organization Name: SANTA CLARA COUNTY LOP
Address: 1555 Berger Drive, Suite 300
City: SAN JOSE
Email: Not reported
Phone Number: 4089183400

Map ID
Direction
Distance
Elevation

MAP FINDINGS

Site

Database(s)

EDR ID Number
EPA ID Number

FIRESTONE STORE #3673 (Continued)

S100862130

LUST:

Global Id: T0608514909
Action Type: RESPONSE
Date: 09/10/1993
Action: Other Report / Document

Global Id: T0608514909
Action Type: RESPONSE
Date: 07/23/2019
Action: Other Report / Document

Global Id: T0608514909
Action Type: Other
Date: 01/01/1990
Action: Leak Reported

Global Id: T0608514909
Action Type: ENFORCEMENT
Date: 07/15/1994
Action: Closure/No Further Action Letter

LUST:

Global Id: T0608514909
Status: Open - Case Begin Date
Status Date: 01/01/1990

Global Id: T0608514909
Status: Completed - Case Closed
Status Date: 07/15/1994

LUST SANTA CLARA:

Name: FIRESTONE STORE #3673
Address: 1379 S PARK VICTORIA DR
City,State,Zip: MILPITAS, CA
Region: SANTA CLARA
SCVWD ID: 06S1E16D03F
Date Closed: 07/15/1994
EDR Link ID: 06S1E16D03F

**O68
NE
1/4-1/2
0.409 mi.
2158 ft.**

**FIRESTONE STORE #3673
1379 S PARK VICTORIA DR
MILPITAS, CA 95035
Site 5 of 6 in cluster O**

**LUST S101542443
HIST LUST N/A
Cortese
CERS**

**Relative:
Higher
Actual:
103 ft.**

LUST REG 2:
Region: 2
Facility Id: Not reported
Facility Status: Case Closed
Case Number: 06S1E16D03f
How Discovered: Not reported
Leak Cause: Not reported
Leak Source: Not reported
Date Leak Confirmed: Not reported
Oversight Program: LUST

Map ID
Direction
Distance
Elevation

MAP FINDINGS

Site

Database(s)

EDR ID Number
EPA ID Number

FIRESTONE STORE #3673 (Continued)

S101542443

Prelim. Site Assessment Workplan Submitted: Not reported
Preliminary Site Assessment Began: Not reported
Pollution Characterization Began: Not reported
Pollution Remediation Plan Submitted: Not reported
Date Remediation Action Underway: Not reported
Date Post Remedial Action Monitoring Began: Not reported

HIST LUST SANTA CLARA:

Name: Firestone Store #3673
Address: 1379 S Park Victoria Dr
City: Milpitas
Region: SANTA CLARA
Region Code: 2
SCVWD ID: 06S1E16D03
Oversite Agency: SCVWD
Date Listed: 1991-01-18 00:00:00
Closed Date: 1994-07-15 00:00:00

CORTESE:

Name: FIRESTONE STORE #3673
Address: 1379 S PARK VICTORIA DR
City,State,Zip: MILPITAS, CA 95035
Region: CORTESE
Envirostor Id: Not reported
Global ID: T0608514909
Site/Facility Type: LUST CLEANUP SITE
Cleanup Status: COMPLETED - CASE CLOSED
Status Date: Not reported
Site Code: Not reported
Latitude: Not reported
Longitude: Not reported
Owner: Not reported
Enf Type: Not reported
Swat R: Not reported
Flag: active
Order No: Not reported
Waste Discharge System No: Not reported
Effective Date: Not reported
Region 2: Not reported
WID Id: Not reported
Solid Waste Id No: Not reported
Waste Management Unit Name: Not reported
File Name: Active Open

CERS:

Name: FIRESTONE STORE #3673
Address: 1379 S PARK VICTORIA DR
City,State,Zip: MILPITAS, CA 95035
Site ID: 249308
CERS ID: T0608514909
CERS Description: Leaking Underground Storage Tank Cleanup Site

Affiliation:

Affiliation Type Desc: Local Agency Caseworker
Entity Name: UST CASE WORKER - SANTA CLARA COUNTY LOP
Entity Title: Not reported

Map ID
Direction
Distance
Elevation

MAP FINDINGS

Site

Database(s)

EDR ID Number
EPA ID Number

FIRESTONE STORE #3673 (Continued)

S101542443

Affiliation Address: 1555 Berger Drive, Suite 300
Affiliation City: SAN JOSE
Affiliation State: CA
Affiliation Country: Not reported
Affiliation Zip: Not reported
Affiliation Phone: 4089183400

Affiliation Type Desc: Regional Board Caseworker
Entity Name: RON GOLOUBOW - SAN FRANCISCO BAY RWQCB (REGION 2)
Entity Title: Not reported
Affiliation Address: 1515 Clay Street Suite 1400
Affiliation City: OAKLAND
Affiliation State: CA
Affiliation Country: Not reported
Affiliation Zip: Not reported
Affiliation Phone: 5106222442

O69 **CHEVRON #9-2534**
NE **1490 S. PARK VICTORIA DRIVE**
1/4-1/2 **MILPITAS, CA 95035**
0.415 mi.
2191 ft. **Site 6 of 6 in cluster O**

Relative:
Higher

Actual:
107 ft.

LUST **S101625183**
HIST LUST **N/A**
CERS HAZ WASTE
SWEEPS UST
HIST UST
CA FID UST
CERS TANKS
CHMIRS
Cortese
CUPA Listings
CERS

LUST:

Name: CHEVRON #9-2534
Address: 1490 S. PARK VICTORIA DRIVE
City,State,Zip: MILPITAS, CA 95035
Lead Agency: SANTA CLARA COUNTY LOP
Case Type: LUST Cleanup Site
Geo Track: http://geotracker.waterboards.ca.gov/profile_report.asp?global_id=T0608501880
Global Id: T0608501880
Latitude: 37.416464
Longitude: -121.874762
Status: Completed - Case Closed
Status Date: 11/17/2008
Case Worker: UST
RB Case Number: Not reported
Local Agency: SANTA CLARA COUNTY LOP
File Location: All Files are on GeoTracker or in the Local Agency Database
Local Case Number: 06S1E16D04f
Potential Media Affect: Aquifer used for drinking water supply
Potential Contaminants of Concern: Gasoline
Site History: Not reported

LUST:

Global Id: T0608501880
Action Type: RESPONSE
Date: 11/21/2000
Action: Other Report / Document

Global Id: T0608501880

Map ID
Direction
Distance
Elevation

MAP FINDINGS

Site

Database(s)

EDR ID Number
EPA ID Number

CHEVRON #9-2534 (Continued)

S101625183

Action Type: RESPONSE
Date: 04/21/2006
Action: Monitoring Report - Quarterly

Global Id: T0608501880
Action Type: RESPONSE
Date: 01/18/1999
Action: Other Report / Document

Global Id: T0608501880
Action Type: RESPONSE
Date: 07/11/2002
Action: NPDES / WDR Reports

Global Id: T0608501880
Action Type: RESPONSE
Date: 06/03/2005
Action: Other Report / Document

Global Id: T0608501880
Action Type: RESPONSE
Date: 04/25/1996
Action: Well Installation Report

Global Id: T0608501880
Action Type: RESPONSE
Date: 11/07/2008
Action: Well Destruction Report

Global Id: T0608501880
Action Type: RESPONSE
Date: 09/22/1995
Action: Other Workplan

Global Id: T0608501880
Action Type: RESPONSE
Date: 04/24/2002
Action: Remedial Progress Report

Global Id: T0608501880
Action Type: RESPONSE
Date: 05/01/2000
Action: Soil and Water Investigation Report

Global Id: T0608501880
Action Type: RESPONSE
Date: 08/01/1996
Action: Soil and Water Investigation Report

Global Id: T0608501880
Action Type: RESPONSE
Date: 07/31/2003
Action: Monitoring Report - Quarterly

Global Id: T0608501880
Action Type: RESPONSE
Date: 01/31/2005

Map ID
Direction
Distance
Elevation

MAP FINDINGS

Site

Database(s)

EDR ID Number
EPA ID Number

CHEVRON #9-2534 (Continued)

S101625183

Action: Monitoring Report - Quarterly

Global Id: T0608501880
Action Type: ENFORCEMENT
Date: 11/01/2007
Action: Staff Letter - #700111

Global Id: T0608501880
Action Type: ENFORCEMENT
Date: 11/17/2008
Action: Closure/No Further Action Letter

Global Id: T0608501880
Action Type: RESPONSE
Date: 04/30/1997
Action: Monitoring Report - Quarterly

Global Id: T0608501880
Action Type: RESPONSE
Date: 02/13/1996
Action: Other Report / Document

Global Id: T0608501880
Action Type: RESPONSE
Date: 07/08/1996
Action: Monitoring Report - Quarterly

Global Id: T0608501880
Action Type: RESPONSE
Date: 02/12/2008
Action: Other Report / Document

Global Id: T0608501880
Action Type: ENFORCEMENT
Date: 08/18/1995
Action: Notice of Responsibility - #39172

Global Id: T0608501880
Action Type: ENFORCEMENT
Date: 02/01/1996
Action: Staff Letter - #34733

Global Id: T0608501880
Action Type: ENFORCEMENT
Date: 05/03/1996
Action: Staff Letter - #34735

Global Id: T0608501880
Action Type: ENFORCEMENT
Date: 06/15/1996
Action: Staff Letter - #34737

Global Id: T0608501880
Action Type: ENFORCEMENT
Date: 09/15/1996
Action: Staff Letter - #34739

Map ID
Direction
Distance
Elevation

MAP FINDINGS

Site

Database(s)

EDR ID Number
EPA ID Number

CHEVRON #9-2534 (Continued)

S101625183

Global Id:	T0608501880
Action Type:	ENFORCEMENT
Date:	12/16/1996
Action:	Staff Letter - #34741
Global Id:	T0608501880
Action Type:	ENFORCEMENT
Date:	09/15/1998
Action:	Staff Letter - #34749
Global Id:	T0608501880
Action Type:	ENFORCEMENT
Date:	01/19/1999
Action:	Staff Letter - #34751
Global Id:	T0608501880
Action Type:	ENFORCEMENT
Date:	02/04/1999
Action:	Staff Letter - #37691
Global Id:	T0608501880
Action Type:	ENFORCEMENT
Date:	09/15/2001
Action:	Staff Letter - #34772
Global Id:	T0608501880
Action Type:	ENFORCEMENT
Date:	02/27/2002
Action:	Staff Letter - #34775
Global Id:	T0608501880
Action Type:	ENFORCEMENT
Date:	04/29/2002
Action:	Staff Letter - #37556
Global Id:	T0608501880
Action Type:	ENFORCEMENT
Date:	06/01/2002
Action:	Staff Letter - #38561
Global Id:	T0608501880
Action Type:	ENFORCEMENT
Date:	12/01/2002
Action:	Staff Letter - #40986
Global Id:	T0608501880
Action Type:	ENFORCEMENT
Date:	02/01/2003
Action:	Staff Letter - #41293
Global Id:	T0608501880
Action Type:	ENFORCEMENT
Date:	02/09/2005
Action:	Staff Letter
Global Id:	T0608501880
Action Type:	ENFORCEMENT

Map ID
Direction
Distance
Elevation

MAP FINDINGS

Site

Database(s)

EDR ID Number
EPA ID Number

CHEVRON #9-2534 (Continued)

S101625183

Date: 06/22/2005
Action: Staff Letter

Global Id: T0608501880
Action Type: ENFORCEMENT
Date: 05/05/2006
Action: Staff Letter - #605050

Global Id: T0608501880
Action Type: ENFORCEMENT
Date: 08/29/2007
Action: Staff Letter - #70928

Global Id: T0608501880
Action Type: ENFORCEMENT
Date: 06/03/2005
Action: Other Report

Global Id: T0608501880
Action Type: ENFORCEMENT
Date: 01/17/2018
Action: Staff Letter

Global Id: T0608501880
Action Type: RESPONSE
Date: 06/28/2002
Action: Other Report / Document

Global Id: T0608501880
Action Type: RESPONSE
Date: 03/05/1999
Action: Soil and Water Investigation Workplan

Global Id: T0608501880
Action Type: RESPONSE
Date: 01/30/2003
Action: Remedial Progress Report

Global Id: T0608501880
Action Type: RESPONSE
Date: 10/31/2006
Action: Monitoring Report - Quarterly

Global Id: T0608501880
Action Type: RESPONSE
Date: 10/31/2004
Action: Remedial Progress Report

Global Id: T0608501880
Action Type: RESPONSE
Date: 01/31/2004
Action: Monitoring Report - Quarterly

Global Id: T0608501880
Action Type: RESPONSE
Date: 10/31/2003
Action: Monitoring Report - Quarterly

Map ID
Direction
Distance
Elevation

MAP FINDINGS

Site

Database(s)

EDR ID Number
EPA ID Number

CHEVRON #9-2534 (Continued)

S101625183

Global Id: T0608501880
Action Type: RESPONSE
Date: 07/31/2004
Action: Monitoring Report - Quarterly

Global Id: T0608501880
Action Type: RESPONSE
Date: 10/30/1998
Action: Monitoring Report - Quarterly

Global Id: T0608501880
Action Type: RESPONSE
Date: 01/30/1999
Action: Monitoring Report - Quarterly

Global Id: T0608501880
Action Type: RESPONSE
Date: 04/30/1999
Action: Monitoring Report - Quarterly

Global Id: T0608501880
Action Type: RESPONSE
Date: 10/30/1997
Action: Monitoring Report - Quarterly

Global Id: T0608501880
Action Type: RESPONSE
Date: 10/30/1996
Action: Monitoring Report - Quarterly

Global Id: T0608501880
Action Type: RESPONSE
Date: 01/30/2003
Action: Monitoring Report - Quarterly

Global Id: T0608501880
Action Type: RESPONSE
Date: 05/01/1996
Action: Soil and Water Investigation Report

Global Id: T0608501880
Action Type: RESPONSE
Date: 04/30/2003
Action: Remedial Progress Report

Global Id: T0608501880
Action Type: RESPONSE
Date: 03/28/2008
Action: Corrective Action Plan / Remedial Action Plan

Global Id: T0608501880
Action Type: RESPONSE
Date: 01/30/2008
Action: Monitoring Report - Quarterly

Global Id: T0608501880
Action Type: RESPONSE

Map ID
Direction
Distance
Elevation

MAP FINDINGS

Site

Database(s)

EDR ID Number
EPA ID Number

CHEVRON #9-2534 (Continued)

S101625183

Date: 04/30/2004
Action: Monitoring Report - Quarterly

Global Id: T0608501880
Action Type: RESPONSE
Date: 04/30/2008
Action: Monitoring Report - Quarterly

Global Id: T0608501880
Action Type: RESPONSE
Date: 10/30/2002
Action: Monitoring Report - Quarterly

Global Id: T0608501880
Action Type: RESPONSE
Date: 12/08/2017
Action: Site Assessment Report

Global Id: T0608501880
Action Type: RESPONSE
Date: 04/20/1995
Action: Unauthorized Release Form

Global Id: T0608501880
Action Type: Other
Date: 06/26/1995
Action: Leak Reported

Global Id: T0608501880
Action Type: RESPONSE
Date: 07/30/2002
Action: Monitoring Report - Quarterly

Global Id: T0608501880
Action Type: RESPONSE
Date: 07/30/1999
Action: Monitoring Report - Quarterly

Global Id: T0608501880
Action Type: RESPONSE
Date: 04/30/2002
Action: Monitoring Report - Quarterly

Global Id: T0608501880
Action Type: RESPONSE
Date: 04/26/2002
Action: Other Report / Document

Global Id: T0608501880
Action Type: RESPONSE
Date: 10/31/2004
Action: Monitoring Report - Quarterly

Global Id: T0608501880
Action Type: RESPONSE
Date: 04/30/2003
Action: Monitoring Report - Quarterly

Map ID
Direction
Distance
Elevation

MAP FINDINGS

Site

Database(s)

EDR ID Number
EPA ID Number

CHEVRON #9-2534 (Continued)

S101625183

Global Id:	T0608501880
Action Type:	RESPONSE
Date:	10/30/2001
Action:	Monitoring Report - Quarterly
Global Id:	T0608501880
Action Type:	RESPONSE
Date:	05/24/1995
Action:	Tank Removal Report / UST Sampling Report
Global Id:	T0608501880
Action Type:	RESPONSE
Date:	03/28/2008
Action:	CAP/RAP - Other Report
Global Id:	T0608501880
Action Type:	ENFORCEMENT
Date:	08/24/2006
Action:	Staff Letter - #60428
Global Id:	T0608501880
Action Type:	REMEDIATION
Date:	10/01/2001
Action:	Pump & Treat (P&T) Groundwater
Global Id:	T0608501880
Action Type:	REMEDIATION
Date:	03/15/1995
Action:	Excavation
Global Id:	T0608501880
Action Type:	ENFORCEMENT
Date:	11/17/2008
Action:	Closure/No Further Action Letter
Global Id:	T0608501880
Action Type:	RESPONSE
Date:	10/07/2008
Action:	Correspondence
Global Id:	T0608501880
Action Type:	ENFORCEMENT
Date:	05/23/2008
Action:	Staff Letter - #80325
Global Id:	T0608501880
Action Type:	ENFORCEMENT
Date:	06/10/2008
Action:	Staff Letter - #800160
Global Id:	T0608501880
Action Type:	ENFORCEMENT
Date:	10/03/2008
Action:	Staff Letter
Global Id:	T0608501880
Action Type:	ENFORCEMENT

Map ID
Direction
Distance
Elevation

MAP FINDINGS

Site

Database(s)

EDR ID Number
EPA ID Number

CHEVRON #9-2534 (Continued)

S101625183

Date: 04/09/2008
Action: Notification - Public Notice of Case Closure - #80904

LUST:

Global Id: T0608501880
Status: Open - Case Begin Date
Status Date: 03/09/1995

Global Id: T0608501880
Status: Open - Site Assessment
Status Date: 03/09/1995

Global Id: T0608501880
Status: Open - Site Assessment
Status Date: 04/25/1996

Global Id: T0608501880
Status: Open - Remediation
Status Date: 12/27/2001

Global Id: T0608501880
Status: Open - Verification Monitoring
Status Date: 05/01/2004

Global Id: T0608501880
Status: Completed - Case Closed
Status Date: 11/17/2008

LUST REG 2:

Region: 2
Facility Id: Not reported
Facility Status: Remedial action (cleanup) Underway
Case Number: 06S1E16D04f
How Discovered: Not reported
Leak Cause: Not reported
Leak Source: Not reported
Date Leak Confirmed: Not reported
Oversight Program: LUST
Prelim. Site Assessment Workplan Submitted: Not reported
Preliminary Site Assessment Began: 3/9/1995
Pollution Characterization Began: 4/25/1996
Pollution Remediation Plan Submitted: Not reported
Date Remediation Action Underway: 12/27/2001
Date Post Remedial Action Monitoring Began: Not reported

LUST SANTA CLARA:

Name: CHEVRON #9-2534
Address: 1490 S PARK VICTORIA
City,State,Zip: MILPITAS, CA
Region: SANTA CLARA
SCVWD ID: 06S1E16D04F
Date Closed: 11/17/2008
EDR Link ID: 06S1E16D04F

Map ID
Direction
Distance
Elevation

MAP FINDINGS

Site

Database(s)

EDR ID Number
EPA ID Number

CHEVRON #9-2534 (Continued)

S101625183

HIST LUST SANTA CLARA:

Name: Chevron #9-2534
Address: 1490 S Park Victoria
City: Milpitas
Region: SANTA CLARA
Region Code: 2
SCVWD ID: 06S1E16D04
Oversite Agency: SCCDEH
Date Listed: 1995-08-18 00:00:00
Closed Date: Not reported

CERS HAZ WASTE:

Name: CHEVRON STATION #92534
Address: 1490 S PARK VICTORIA DR
City,State,Zip: MILPITAS, CA 95035
Site ID: 18411
CERS ID: 10345981
CERS Description: Hazardous Waste Generator

SWEEPS UST:

Name: CHEVRON #92534
Address: 1490 S PARK VICTORIA
City: MILPITAS
Status: Active
Comp Number: 62277
Number: 2
Board Of Equalization: 44-031913
Referral Date: 09-29-93
Action Date: 09-29-93
Created Date: 02-29-88
Owner Tank Id: 1
SWRCB Tank Id: 43-011-062277-000001
Tank Status: A
Capacity: 10000
Active Date: 07-01-85
Tank Use: UNKNOWN
STG: P
Content: Not reported
Number Of Tanks: 4

Name: CHEVRON #92534
Address: 1490 S PARK VICTORIA
City: MILPITAS
Status: Active
Comp Number: 62277
Number: 2
Board Of Equalization: 44-031913
Referral Date: 09-29-93
Action Date: 09-29-93
Created Date: 02-29-88
Owner Tank Id: 2
SWRCB Tank Id: 43-011-062277-000002
Tank Status: A
Capacity: 5000
Active Date: 07-01-85
Tank Use: UNKNOWN

Map ID
Direction
Distance
Elevation

MAP FINDINGS

Site

Database(s)

EDR ID Number
EPA ID Number

CHEVRON #9-2534 (Continued)

S101625183

STG: P
Content: Not reported
Number Of Tanks: Not reported

Name: CHEVRON #92534
Address: 1490 S PARK VICTORIA
City: MILPITAS
Status: Active
Comp Number: 62277
Number: 2
Board Of Equalization: 44-031913
Referral Date: 09-29-93
Action Date: 09-29-93
Created Date: 02-29-88
Owner Tank Id: 3
SWRCB Tank Id: 43-011-062277-000003
Tank Status: A
Capacity: 10000
Active Date: 07-01-85
Tank Use: UNKNOWN
STG: P
Content: Not reported
Number Of Tanks: Not reported

Name: CHEVRON #92534
Address: 1490 S PARK VICTORIA
City: MILPITAS
Status: Active
Comp Number: 62277
Number: 2
Board Of Equalization: 44-031913
Referral Date: 09-29-93
Action Date: 09-29-93
Created Date: 02-29-88
Owner Tank Id: 4
SWRCB Tank Id: 43-011-062277-000004
Tank Status: A
Capacity: 1000
Active Date: 07-01-85
Tank Use: UNKNOWN
STG: W
Content: Not reported
Number Of Tanks: Not reported

HIST UST:

Name: 92534
Address: 1490 SO PARK VICTORIA
City,State,Zip: MILPITAS, CA 95035
File Number: 0002D010
URL: <http://geotracker.waterboards.ca.gov/ustpdfs/pdf/0002D010.pdf>
Region: Not reported
Facility ID: Not reported
Facility Type: Not reported
Other Type: Not reported
Contact Name: Not reported
Telephone: Not reported
Owner Name: Not reported

Map ID
Direction
Distance
Elevation

MAP FINDINGS

Site

Database(s)

EDR ID Number
EPA ID Number

CHEVRON #9-2534 (Continued)

S101625183

Owner Address: Not reported
Owner City,St,Zip: Not reported
Total Tanks: Not reported

Tank Num: Not reported
Container Num: Not reported
Year Installed: Not reported
Tank Capacity: Not reported
Tank Used for: Not reported
Type of Fuel: Not reported
Container Construction Thickness: Not reported
Leak Detection: Not reported

[Click here for Geo Tracker PDF:](#)

CA FID UST:

Facility ID: 43008559
Regulated By: UTNKA
Regulated ID: 00062277
Cortese Code: Not reported
SIC Code: Not reported
Facility Phone: 4082632318
Mail To: Not reported
Mailing Address: 1490 S PARK VICTORIA
Mailing Address 2: Not reported
Mailing City,St,Zip: MILPITAS 95035
Contact: Not reported
Contact Phone: Not reported
DUNs Number: Not reported
NPDES Number: Not reported
EPA ID: Not reported
Comments: Not reported
Status: Active

CERS TANKS:

Name: CHEVRON STATION #92534
Address: 1490 S PARK VICTORIA DR
City,State,Zip: MILPITAS, CA 95035
Site ID: 18411
CERS ID: 10345981
CERS Description: Underground Storage Tank

CHMIRS:

Name: Not reported
Address: 1490 S. PARK VICTORIA DRIVE
City,State,Zip: MILPITAS, CA
OES Incident Number: 1-4782
OES notification: 08/11/2011
OES Date: Not reported
OES Time: Not reported
Date Completed: Not reported
Property Use: Not reported
Agency Id Number: Not reported
Agency Incident Number: Not reported
Time Notified: Not reported
Time Completed: Not reported

Map ID
Direction
Distance
Elevation

MAP FINDINGS

Site

Database(s)

EDR ID Number
EPA ID Number

CHEVRON #9-2534 (Continued)

S101625183

Surrounding Area:	Not reported
Estimated Temperature:	Not reported
Property Management:	Not reported
More Than Two Substances Involved?:	Not reported
Resp Agency Personel # Of Decontaminated:	Not reported
Responding Agency Personel # Of Injuries:	Not reported
Responding Agency Personel # Of Fatalities:	Not reported
Others Number Of Decontaminated:	Not reported
Others Number Of Injuries:	Not reported
Others Number Of Fatalities:	Not reported
Vehicle Make/year:	Not reported
Vehicle License Number:	Not reported
Vehicle State:	Not reported
Vehicle Id Number:	Not reported
CA DOT PUC/ICC Number:	Not reported
Company Name:	Not reported
Reporting Officer Name/ID:	Not reported
Report Date:	Not reported
Facility Telephone:	Not reported
Waterway Involved:	No
Waterway:	Not reported
Spill Site:	Service Station
Cleanup By:	Unknown
Containment:	Not reported
What Happened:	Not reported
Type:	Not reported
Measure:	Gal(s)
Other:	Not reported
Date/Time:	1610
Year:	2011
Agency:	Chevron
Incident Date:	8/11/2011
Admin Agency:	Santa Clara County Health Department
Amount:	Not reported
Contained:	Yes
Site Type:	Not reported
E Date:	Not reported
Substance:	Gasoline
Quantity Released:	1
Unknown:	Not reported
Substance #2:	Not reported
Substance #3:	Not reported
Evacuations:	Not reported
Number of Injuries:	Not reported
Number of Fatalities:	Not reported
#1 Pipeline:	Not reported
#2 Pipeline:	Not reported
#3 Pipeline:	Not reported
#1 Vessel >= 300 Tons:	Not reported
#2 Vessel >= 300 Tons:	Not reported
#3 Vessel >= 300 Tons:	Not reported
Evacs:	Not reported
Injuries:	Not reported
Fatals:	Not reported
Comments:	Not reported
Description:	A customer spilled gasoline during refueling.

Map ID
Direction
Distance
Elevation

MAP FINDINGS

Site

Database(s)

EDR ID Number
EPA ID Number

CHEVRON #9-2534 (Continued)

S101625183

CORTESE:

Name: CHEVRON #9-2534
Address: 1490 S. PARK VICTORIA DRIVE
City,State,Zip: MILPITAS, CA 95035
Region: CORTESE
Envirostor Id: Not reported
Global ID: T0608501880
Site/Facility Type: LUST CLEANUP SITE
Cleanup Status: COMPLETED - CASE CLOSED
Status Date: Not reported
Site Code: Not reported
Latitude: Not reported
Longitude: Not reported
Owner: Not reported
Enf Type: Not reported
Swat R: Not reported
Flag: active
Order No: Not reported
Waste Discharge System No: Not reported
Effective Date: Not reported
Region 2: Not reported
WID Id: Not reported
Solid Waste Id No: Not reported
Waste Management Uit Name: Not reported
File Name: Active Open

CUPA SANTA CLARA:

Name: CHEVRON STATION #92534
Address: 1490 S PARK VICTORIA DR
City,State,Zip: MILPITAS, CA 95035
Region: SANTA CLARA
PE#: 2399
Program Description: UNDERGROUND STORAGE TANK PROGRAM RECORD
Program Identifier: Not reported
Latitude: 37.416423
Longitude: -121.874954
Record ID: PR0384870
Facility ID: FA0259620

Name: CHEVRON STATION #92534
Address: 1490 S PARK VICTORIA DR
City,State,Zip: MILPITAS, CA 95035
Region: SANTA CLARA
PE#: Not reported
Program Description: HMBP FACILITY, 1-3 CHEMICALS
Program Identifier: DEH PERMIT-HAZ MAT BUSINESS PLAN PROGRAM
Latitude: 37.416423
Longitude: -121.874954
Record ID: PR0400741
Facility ID: FA0259620

Name: CHEVRON STATION #92534
Address: 1490 S PARK VICTORIA DR
City,State,Zip: MILPITAS, CA 95035
Region: SANTA CLARA
PE#: 2202

Map ID
Direction
Distance
Elevation

MAP FINDINGS

Site

Database(s)

EDR ID Number
EPA ID Number

CHEVRON #9-2534 (Continued)

S101625183

Program Description: GENERATES < 100 KG/YR
Program Identifier: DEH PERMIT-HAZ WASTE GENERATOR PROGRAM
Latitude: 37.416423
Longitude: -121.874954
Record ID: PR0380401
Facility ID: FA0259620

CERS:

Name: CHEVRON #9-2534
Address: 1490 S. PARK VICTORIA DRIVE
City,State,Zip: MILPITAS, CA 95035
Site ID: 247610
CERS ID: T0608501880
CERS Description: Leaking Underground Storage Tank Cleanup Site

Affiliation:

Affiliation Type Desc: Regional Board Caseworker
Entity Name: Regional Water Board - SAN FRANCISCO BAY RWQCB (REGION 2)
Entity Title: Not reported
Affiliation Address: 1515 CLAY ST SUITE 1400
Affiliation City: OAKLAND
Affiliation State: CA
Affiliation Country: Not reported
Affiliation Zip: Not reported
Affiliation Phone: Not reported

Name: CHEVRON STATION #92534
Address: 1490 S PARK VICTORIA DR
City,State,Zip: MILPITAS, CA 95035
Site ID: 18411
CERS ID: 10345981
CERS Description: Chemical Storage Facilities

Violations:

Site ID: 18411
Site Name: CHEVRON STATION #92534
Violation Date: 10-01-2013
Citation: 23 CCR 16 2641(a) - California Code of Regulations, Title 23, Chapter 16, Section(s) 2641(a)
Violation Description: Failure of sensor to be located in the proper position/location.
Violation Notes: Returned to compliance on 10/01/2013.
Violation Division: Milpitas City Fire Department
Violation Program: UST
Violation Source: CERS

Site ID: 18411
Site Name: CHEVRON STATION #92534
Violation Date: 09-24-2014
Citation: 23 CCR 16 2638(f) - California Code of Regulations, Title 23, Chapter 16, Section(s) 2638(f)
Violation Description: Failure to properly affix tag/sticker on monitoring equipment being certified, repaired, or replaced.
Violation Notes: Returned to compliance on 10/23/2014.
Violation Division: Milpitas City Fire Department
Violation Program: UST
Violation Source: CERS

Map ID
Direction
Distance
Elevation

MAP FINDINGS

Site

Database(s)

EDR ID Number
EPA ID Number

CHEVRON #9-2534 (Continued)

S101625183

Site ID: 18411
Site Name: CHEVRON STATION #92534
Violation Date: 10-01-2013
Citation: HSC 6.7 25291 - California Health and Safety Code, Chapter 6.7, Section(s) 25291
Violation Description: Failure to maintain under-dispenser containment, sumps, and/or other secondary containment in good condition and/or free of debris/liquid.
Violation Notes: Returned to compliance on 01/06/2014.
Violation Division: Milpitas City Fire Department
Violation Program: UST
Violation Source: CERS

Site ID: 18411
Site Name: CHEVRON STATION #92534
Violation Date: 10-01-2013
Citation: HSC 6.7 25286(a) - California Health and Safety Code, Chapter 6.7, Section(s) 25286(a)
Violation Description: Failure to prepare, maintain, and submit accurate CUPA UST Operating Permit Application for Facility information and/or Tank information.
Violation Notes: Returned to compliance on 01/03/2014.
Violation Division: Milpitas City Fire Department
Violation Program: UST
Violation Source: CERS

Site ID: 18411
Site Name: CHEVRON STATION #92534
Violation Date: 08-22-2017
Citation: HSC 6.95 25508.1(a)-(f) - California Health and Safety Code, Chapter 6.95, Section(s) 25508.1(a)-(f)
Violation Description: Failure to electronically update business plan within 30 days of any one of the following events: A 100 percent or more increase in the quantity of a previously disclosed material. Any handling of a previously undisclosed hazardous materials at or above reportable quantities. A change of business address, business ownership, or business name. A substantial change in the handler's operations that requires modification to any portion of the business plan.
Violation Notes: Returned to compliance on 10/12/2017.
Violation Division: Milpitas City Fire Department
Violation Program: HMRRP
Violation Source: CERS

Site ID: 18411
Site Name: CHEVRON STATION #92534
Violation Date: 08-07-2019
Citation: 23 CCR 16 2636(f)(2) - California Code of Regulations, Title 23, Chapter 16, Section(s) 2636(f)(2)
Violation Description: Failure of the functional line leak detector (LLD) monitoring pressurized piping to meet one or more of the following requirements: Monitored at least hourly with the capability of detecting a release of 3.0 gallons per hour leak at 10 pounds per square inch and restrict or shut off the flow of product through the piping when a leak is detected.
Violation Notes: Returned to compliance on 08/07/2019. The 87 electronic line leak detector did not detect the simulated leak. The service technician found a programming error on the Veeder Root console and adjusted the 87 line length by adding 50 feet to the total. The electronic line leak detector was retested and functioned as required. No further

Map ID
Direction
Distance
Elevation

MAP FINDINGS

Site

Database(s)

EDR ID Number
EPA ID Number

CHEVRON #9-2534 (Continued)

S101625183

action is required.
Violation Division: Santa Clara County Environmental Health
Violation Program: UST
Violation Source: CERS

Site ID: 18411
Site Name: CHEVRON STATION #92534
Violation Date: 10-01-2013
Citation: HSC 6.95 25503.5(a) - California Health and Safety Code, Chapter 6.95, Section(s) 25503.5(a)
Violation Description: Owner/Operator failed to establish and implement a Hazardous Materials Business Plan when storing hazardous materials at or above the thresholds quantities of 55 gallons/500 lbs/200 cubic feet.
Violation Notes: Returned to compliance on 01/07/2014.
Violation Division: Milpitas City Fire Department
Violation Program: HMRRP
Violation Source: CERS

Site ID: 18411
Site Name: CHEVRON STATION #92534
Violation Date: 08-19-2020
Citation: HSC 6.7 25284.2 - California Health and Safety Code, Chapter 6.7, Section(s) 25284.2
Violation Description: "Failure to meet one or more of the following requirements: Install or maintain a liquid-tight spill container. Have a minimum capacity of five gallons. Have a functional drain valve or other method for the removal of liquid from the spill container. Be resistant to galvanic corrosion. Perform a tightness test at installation, every 12 months thereafter, or within 30 days after a repair to the spill container. Tested using applicable manufacturer guidelines, industry codes, engineering standards, or a method approved by a professional engineer. Tested by a certified UST service technician. Maintain records of spill containment testing for 36 months. "
Violation Notes: Tank fill spill containment does not meet the required minimum 5 gallon liquid capacity for all tanks.
Violation Division: Santa Clara County Environmental Health
Violation Program: UST
Violation Source: CERS

Site ID: 18411
Site Name: CHEVRON STATION #92534
Violation Date: 09-09-2015
Citation: HSC 6.95 25508.1(a)-(e) - California Health and Safety Code, Chapter 6.95, Section(s) 25508.1(a)-(e)
Violation Description: Failure to electronically update business plan within 30 days of any one of the following events: A 100 percent or more increase in the quantity of a previously disclosed material. Any handling of a previously undisclosed hazardous materials at or above reportable quantities. A change of business address, business ownership, or business name.
Violation Notes: Returned to compliance on 09/10/2015.
Violation Division: Milpitas City Fire Department
Violation Program: HMRRP
Violation Source: CERS

Evaluation:
Eval General Type: Other/Unknown

Map ID
Direction
Distance
Elevation

MAP FINDINGS

Site

Database(s)

EDR ID Number
EPA ID Number

CHEVRON #9-2534 (Continued)

S101625183

Eval Date: 01-07-2014
Violations Found: No
Eval Type: Other, not routine, done by local agency
Eval Notes: Inspection is a follow up to the routine inspection dated 10/01/2013. All violations observed during that inspection were not corrected.
Eval Division: Milpitas City Fire Department
Eval Program: HMRRP
Eval Source: CERS

Eval General Type: Compliance Evaluation Inspection
Eval Date: 02-13-2018
Violations Found: No
Eval Type: Routine done by local agency
Eval Notes: Facility has a federal EPA ID number (CAR000123851). Service station generates waste streams including but not limited to: Gasoline contaminated absorbents - Managed as hazardous waste Solids contaminated with gasoline (hoses, nozzles, filters etc) - Managed as hazardous waste Water from testing of underground storage tank - Managed as hazardous waste Reviewed manifest from prior 2 years. Note: Facility frequently ships a waste streams identified as "Solids containing flammable liquid, n.o.s..." with gasoline "dispenser fuel filters" and "gasoline, diesel fuel". Determine if: 1) The fuel filters are emptied prior to going into this waste stream 2) The descriptors are reflective of the waste. Descriptors must be accurate and must not provide technical names of wastes that are not present. 3) Appropriate proper shipping name is used on the uniform hazardous waste manifest.
Eval Division: Santa Clara County Environmental Health
Eval Program: HW
Eval Source: CERS

Eval General Type: Compliance Evaluation Inspection
Eval Date: 08-07-2019
Violations Found: Yes
Eval Type: Routine done by local agency
Eval Notes: On site to witness annual monitoring certification testing with Jarrod Cooke of Tanknology. Mr. Cooke 's certifications were verified and current. 3 tanks: 87, 91 and diesel The following components were tested and functioned as required: - 3 tank annular sensors; audible and visual alarm - 3 STP sump sensors; positive shutdown was observed - 3 Fill sump sensors; audible and visual alarm - 4 UDC liquid alarms; positive shutdown was observed - sensor out and fail safe; positive shutdown was observed - 3 electronic line leak detectors; gross line fail was observed except as noted above. - 3 fill spill buckets were vacuum tested and held vacuum for 30 seconds DUSTO monthly reports, annual employee training, copies of testing reports and maintenance documentation were reviewed and current Verified that all equipment tested today matches the CERS submittal dated 8/2/19 Submit a copy of the completed monitoring system certification form and spill bucket [Truncated]
Eval Division: Santa Clara County Environmental Health
Eval Program: UST
Eval Source: CERS

Eval General Type: Compliance Evaluation Inspection
Eval Date: 08-13-2018
Violations Found: No

Map ID
Direction
Distance
Elevation

MAP FINDINGS

Site

Database(s)

EDR ID Number
EPA ID Number

CHEVRON #9-2534 (Continued)

S101625183

Eval Type: Routine done by local agency
Eval Notes: All underground storage tank (UST) system leak detection equipment was tested today by UST Service Technician Jarrod Cooke of Tanknology and functioned properly. Mr. Cooke has current ICC California UST Service Technician certification (exp. 4/6/2019), Veeder-Root certification (exp. 4/17/2020), and Vaporless Manufacturing (VMI) TLDT-5000 line leak detector tester certification (exp. 2/23/2019). Veeder-Root model 794390-409 sensors monitoring the 3 tank annular spaces were tested using water to obtain audible and visual fuel alarms on the Veeder-Root TLS-350 console. Veeder-Root model 794380-208 and 209 sensors monitoring the 3 submersible turbine pump (STP) sumps, 3 tank fill sumps, and 4 under dispenser containment (UDC) sumps were tested using water to obtain audible and visual fuel alarms on the TLS-350 console. Turbine shutdown was confirmed for the STP and UDC sump sensor alarms. Fail-safe turbine shutdown was confirmed for sensor out and power out conditions. [Truncated]

Eval Division: Santa Clara County Environmental Health
Eval Program: UST
Eval Source: CERS

Eval General Type: Compliance Evaluation Inspection
Eval Date: 08-13-2018
Violations Found: No
Eval Type: Routine done by local agency
Eval Notes: Hazardous Materials Business Plan (HMBP) was electronically submitted via the California Environmental Reporting System (CERS) website on 12/12/2017. The information was reviewed and Accepted by Milpitas Fire Department. At the time of this inspection, the facility had the following hazardous materials on-site in HMBP-reportable quantities: Regular Unleaded Gasoline, Premium Unleaded Gasoline and Diesel. Propane storage qualifies for HSC - 25507(b)(5) Consumer Product exemption. This station has no car wash or auto repair shop. ACTION ITEM: Milpitas Fire Department ceased being a Unified Program Agency on 6/30/2018. Prior to your next HMBP submittal, change the Local Unified Program Agency (UPA/CUPA) phone number in your Consolidated Emergency Response / Contingency Plan to (408) 918-1978.

Eval Division: Santa Clara County Environmental Health
Eval Program: HMRRP
Eval Source: CERS

Eval General Type: Compliance Evaluation Inspection
Eval Date: 08-19-2020
Violations Found: Yes
Eval Type: Routine done by local agency
Eval Notes: On site to witness annual monitoring certification testing with Brent Bowen of Tanknology. Mr. Bowen 's certifications were verified and current. 3 tanks: 87, 91 and diesel The following components were tested and functioned as required: - 3 tank annular sensors; audible and visual alarm - 3 STP sump sensors; positive shutdown was observed - 3 Fill sump sensors; audible and visual alarm - 4 UDC liquid alarms; positive shutdown was observed - sensor out and fail safe; positive shutdown was observed - 3 electronic line leak detectors; gross line fail was observed Reviewed site set up and alarm history DUSTO monthly reports, annual employee training, copies of testing reports and maintenance documentation were reviewed and current Verified that all equipment tested today matches the CERS submittal dated 4/29/2020 Submit a copy of the completed monitoring system certification form

Map ID
Direction
Distance
Elevation

MAP FINDINGS

Site

Database(s)

EDR ID Number
EPA ID Number

CHEVRON #9-2534 (Continued)

S101625183

and spill bucket test report within 30 days
Eval Division: Santa Clara County Environmental Health
Eval Program: UST
Eval Source: CERS

Eval General Type: Compliance Evaluation Inspection
Eval Date: 08-22-2017
Violations Found: Yes
Eval Type: Routine done by local agency
Eval Notes: Not reported
Eval Division: Milpitas City Fire Department
Eval Program: HMRRP
Eval Source: CERS

Eval General Type: Other/Unknown
Eval Date: 09-04-2019
Violations Found: No
Eval Type: Other, not routine, done by local agency
Eval Notes: On-site to witness triennial secondary containment testing (989) performed by technician Nick Harvey with Wayne Perry, Inc. Mr. Harvey has all required certifications to perform testing (ICC technician, Enhanced Leak Detection Systems (ELDS), Inc, CSLB (Wayne Perry Inc)). Site was visited 3 times throughout the day (9am, 10:30am, and 12:30pm) to check on progress and status of testing. Testing conducted in absence of inspector: 87 piping - tested using pressure (5psi) for 1 hour. PASS. 91 piping - tested using pressure (5psi) for 1 hour. PASS Diesel piping - tested using pressure (5psi) for 1 hour. PASS Portions of Testing conducted in presence of inspector: Annular space (87, 91, Diesel) - tested under 10 inches of vacuum for 1 hour. PASS. Testing yet to be conducted in absence of inspector: 87, 91, Diesel piping sumps - to be tested hydrostatically for 15 minutes using ELDS. UDC (1/2,3/4,5/6,7/8) - to be tested hydrostatically for 15 minutes using ELDS. [Truncated]

Eval Division: Santa Clara County Environmental Health
Eval Program: UST
Eval Source: CERS

Eval General Type: Compliance Evaluation Inspection
Eval Date: 09-09-2015
Violations Found: Yes
Eval Type: Routine done by local agency
Eval Notes: Annual Facility Review --
Eval Division: Milpitas City Fire Department
Eval Program: HMRRP
Eval Source: CERS

Eval General Type: Compliance Evaluation Inspection
Eval Date: 09-24-2014
Violations Found: Yes
Eval Type: Routine done by local agency
Eval Notes: Annual Facility Review --
Eval Division: Milpitas City Fire Department
Eval Program: UST
Eval Source: CERS

Eval General Type: Compliance Evaluation Inspection
Eval Date: 10-01-2013

Map ID
Direction
Distance
Elevation

MAP FINDINGS

Site

Database(s)

EDR ID Number
EPA ID Number

CHEVRON #9-2534 (Continued)

S101625183

Violations Found: Yes
Eval Type: Routine done by local agency
Eval Notes: Annual Facility Review --
Eval Division: Milpitas City Fire Department
Eval Program: HMRRP
Eval Source: CERS

Eval General Type: Compliance Evaluation Inspection
Eval Date: 10-01-2013
Violations Found: Yes
Eval Type: Routine done by local agency
Eval Notes: Annual Facility Review --
Eval Division: Milpitas City Fire Department
Eval Program: UST
Eval Source: CERS

Eval General Type: Compliance Evaluation Inspection
Eval Date: 10-07-2013
Violations Found: No
Eval Type: Routine done by local agency
Eval Notes: Annual Facility Review --
Eval Division: Milpitas City Fire Department
Eval Program: UST
Eval Source: CERS

Enforcement Action:
Site ID: 18411
Site Name: CHEVRON STATION #92534
Site Address: 1490 S PARK VICTORIA DR
Site City: MILPITAS
Site Zip: 95035
Enf Action Date: 09-09-2015
Enf Action Type: Notice of Violation (Unified Program)
Enf Action Description: Notice of Violation Issued by the Inspector at the Time of Inspection
Enf Action Notes: Not reported
Enf Action Division: Milpitas City Fire Department
Enf Action Program: HMRRP
Enf Action Source: CERS

Site ID: 18411
Site Name: CHEVRON STATION #92534
Site Address: 1490 S PARK VICTORIA DR
Site City: MILPITAS
Site Zip: 95035
Enf Action Date: 09-24-2014
Enf Action Type: Notice of Violation (Unified Program)
Enf Action Description: Notice of Violation Issued by the Inspector at the Time of Inspection
Enf Action Notes: Not reported
Enf Action Division: Milpitas City Fire Department
Enf Action Program: UST
Enf Action Source: CERS

Site ID: 18411
Site Name: CHEVRON STATION #92534
Site Address: 1490 S PARK VICTORIA DR
Site City: MILPITAS
Site Zip: 95035

Map ID
Direction
Distance
Elevation

MAP FINDINGS

Site

Database(s)

EDR ID Number
EPA ID Number

CHEVRON #9-2534 (Continued)

S101625183

Enf Action Date: 10-01-2013
Enf Action Type: Notice of Violation (Unified Program)
Enf Action Description: Notice of Violation Issued by the Inspector at the Time of Inspection
Enf Action Notes: Not reported
Enf Action Division: Milpitas City Fire Department
Enf Action Program: HMRRP
Enf Action Source: CERS

Site ID: 18411
Site Name: CHEVRON STATION #92534
Site Address: 1490 S PARK VICTORIA DR
Site City: MILPITAS
Site Zip: 95035
Enf Action Date: 10-01-2013
Enf Action Type: Notice of Violation (Unified Program)
Enf Action Description: Notice of Violation Issued by the Inspector at the Time of Inspection
Enf Action Notes: Not reported
Enf Action Division: Milpitas City Fire Department
Enf Action Program: UST
Enf Action Source: CERS

Coordinates:
Site ID: 18411
Facility Name: CHEVRON STATION #92534
Env Int Type Code: HWG
Program ID: 10345981
Coord Name: Not reported
Ref Point Type Desc: Center of a facility or station.
Latitude: 37.416510
Longitude: -121.874730

Affiliation:
Affiliation Type Desc: CUPA District
Entity Name: Santa Clara County Environmental Health
Entity Title: Not reported
Affiliation Address: 1555 Berger Drive, Suite 300
Affiliation City: San Jose
Affiliation State: CA
Affiliation Country: Not reported
Affiliation Zip: 95112-2716
Affiliation Phone: (408) 918-3400

Affiliation Type Desc: Legal Owner
Entity Name: CHEVRON PRODUCTS COMPANY (A DIVISION OF CHEVRON USA INC)
Entity Title: Not reported
Affiliation Address: P.O. BOX 6004 ATTN:PERMIT DESK
Affiliation City: SAN RAMON
Affiliation State: CA
Affiliation Country: United States
Affiliation Zip: 94583
Affiliation Phone: (925) 842-9002

Affiliation Type Desc: Operator
Entity Name: CHEVRON PRODUCTS COMPANY (A DIVISION OF CHEVRON USA INC)
Entity Title: Not reported
Affiliation Address: Not reported

Map ID
Direction
Distance
Elevation

MAP FINDINGS

Site

Database(s)

EDR ID Number
EPA ID Number

CHEVRON #9-2534 (Continued)

S101625183

Affiliation City: Not reported
Affiliation State: Not reported
Affiliation Country: Not reported
Affiliation Zip: Not reported
Affiliation Phone: (408) 263-2318

Affiliation Type Desc: UST Permit Applicant
Entity Name: CHARLES BITTLE
Entity Title: RETAIL HES
Affiliation Address: Not reported
Affiliation City: Not reported
Affiliation State: Not reported
Affiliation Country: Not reported
Affiliation Zip: Not reported
Affiliation Phone: (925) 842-9002

Affiliation Type Desc: Identification Signer
Entity Name: Ted Lamph
Entity Title: Retail OE/HES Specialist
Affiliation Address: Not reported
Affiliation City: Not reported
Affiliation State: Not reported
Affiliation Country: Not reported
Affiliation Zip: Not reported
Affiliation Phone: Not reported

Affiliation Type Desc: Parent Corporation
Entity Name: CHEVRON PRODUCTS COMPANY (A DIVISION OF CHEVRON U.S.A. INC.)
Entity Title: Not reported
Affiliation Address: Not reported
Affiliation City: Not reported
Affiliation State: Not reported
Affiliation Country: Not reported
Affiliation Zip: Not reported
Affiliation Phone: Not reported

Affiliation Type Desc: UST Property Owner Name
Entity Name: CHEVRON PRODUCTS COMPANY (A DIVISION OF CHEVRON U.S.A. INC.)
Entity Title: Not reported
Affiliation Address: P.O. BOX 6004, ATTN: PERMIT DESK
Affiliation City: SAN RAMON
Affiliation State: CA
Affiliation Country: United States
Affiliation Zip: 94583
Affiliation Phone: (925) 842-9002

Affiliation Type Desc: Document Preparer
Entity Name: TED LAMPH
Entity Title: Not reported
Affiliation Address: Not reported
Affiliation City: Not reported
Affiliation State: Not reported
Affiliation Country: Not reported
Affiliation Zip: Not reported
Affiliation Phone: Not reported

Affiliation Type Desc: Environmental Contact

Map ID
Direction
Distance
Elevation

MAP FINDINGS

Site

Database(s)

EDR ID Number
EPA ID Number

CHEVRON #9-2534 (Continued)

S101625183

Entity Name: CHEVRON PRODUCTS COMPANY (A DIVISION OF CHEVRON USA INC)
Entity Title: Not reported
Affiliation Address: P.O. BOX 6004, ATTN: PERMIT DESK
Affiliation City: SAN RAMON
Affiliation State: CA
Affiliation Country: Not reported
Affiliation Zip: 94583
Affiliation Phone: Not reported

Affiliation Type Desc: Facility Mailing Address
Entity Name: Mailing Address
Entity Title: Not reported
Affiliation Address: P.O. BOX 6004, ATTN: PERMIT DESK
Affiliation City: SAN RAMON
Affiliation State: CA
Affiliation Country: Not reported
Affiliation Zip: 94583
Affiliation Phone: Not reported

Affiliation Type Desc: UST Tank Owner
Entity Name: CHEVRON PRODUCTS COMPANY (A DIVISION OF CHEVRON U.S.A. INC.)
Entity Title: Not reported
Affiliation Address: P.O. BOX 6004, ATTN: PERMIT DESK
Affiliation City: SAN RAMON
Affiliation State: CA
Affiliation Country: United States
Affiliation Zip: 94583
Affiliation Phone: (925) 842-9002

Affiliation Type Desc: Property Owner
Entity Name: CHEVRON PRODUCTS COMPANY (A DIVISION OF CHEVRON U.S.A. INC.)
Entity Title: Not reported
Affiliation Address: P.O. BOX 6004, ATTN: PERMIT DESK
Affiliation City: SAN RAMON
Affiliation State: CA
Affiliation Country: United States
Affiliation Zip: 94583
Affiliation Phone: (925) 842-9002

Affiliation Type Desc: UST Tank Operator
Entity Name: CHEVRON PRODUCTS COMPANY (A DIVISION OF CHEVRON U.S.A. INC.)
Entity Title: Not reported
Affiliation Address: P.O. BOX 6004, ATTN: PERMIT DESK
Affiliation City: SAN RAMON
Affiliation State: CA
Affiliation Country: United States
Affiliation Zip: 94583
Affiliation Phone: (925) 842-9002

Map ID
Direction
Distance
Elevation

MAP FINDINGS

Site

Database(s)

EDR ID Number
EPA ID Number

70
WSW
1/4-1/2
0.421 mi.
2223 ft.

SANTA CLARA VALLEY TRANSPORTATION AUTHORITY
1535 GLADDING COURT
MILPITAS, CA 95035

LUST S103472926
HIST LUST N/A
Cortese
HAZNET
HIST CORTESE
CERS
HWTS

Relative:
Lower

Actual:
55 ft.

LUST:

Name: HERZSTEIN
Address: 1535 GLADDING CT
City,State,Zip: MILPITAS, CA 95035
Lead Agency: SANTA CLARA COUNTY LOP
Case Type: LUST Cleanup Site
Geo Track: http://geotracker.waterboards.ca.gov/profile_report.asp?global_id=T0608500118
Global Id: T0608500118
Latitude: 37.411393
Longitude: -121.887675
Status: Completed - Case Closed
Status Date: 06/29/1995
Case Worker: UST
RB Case Number: Not reported
Local Agency: SANTA CLARA COUNTY LOP
File Location: All Files are on GeoTracker or in the Local Agency Database
Local Case Number: Not reported
Potential Media Affect: Soil
Potential Contaminants of Concern: Not reported
Site History: Not reported

LUST:

Global Id: T0608500118
Contact Type: Regional Board Caseworker
Contact Name: Regional Water Board
Organization Name: SAN FRANCISCO BAY RWQCB (REGION 2)
Address: 1515 CLAY ST SUITE 1400
City: OAKLAND
Email: Not reported
Phone Number: Not reported

Global Id: T0608500118
Contact Type: Local Agency Caseworker
Contact Name: UST CASE WORKER
Organization Name: SANTA CLARA COUNTY LOP
Address: 1555 Berger Drive, Suite 300
City: SAN JOSE
Email: Not reported
Phone Number: 4089183400

LUST:

Global Id: T0608500118
Action Type: RESPONSE
Date: 10/03/1995
Action: Other Report / Document

Global Id: T0608500118
Action Type: Other
Date: 01/01/1988
Action: Leak Reported

Map ID
Direction
Distance
Elevation

MAP FINDINGS

Site

Database(s)

EDR ID Number
EPA ID Number

SANTA CLARA VALLEY TRANSPORTATION AUTHORITY (Continued)

S103472926

Global Id: T0608500118
Action Type: ENFORCEMENT
Date: 06/29/1995
Action: Closure/No Further Action Letter

LUST:

Global Id: T0608500118
Status: Open - Case Begin Date
Status Date: 01/01/1988

Global Id: T0608500118
Status: Completed - Case Closed
Status Date: 06/29/1995

LUST REG 2:

Region: 2
Facility Id: Not reported
Facility Status: Case Closed
Case Number: 06S1E17L01f
How Discovered: Not reported
Leak Cause: Not reported
Leak Source: Not reported
Date Leak Confirmed: Not reported
Oversight Program: LUST
Prelim. Site Assessment Workplan Submitted: Not reported
Preliminary Site Assessment Began: Not reported
Pollution Characterization Began: Not reported
Pollution Remediation Plan Submitted: Not reported
Date Remediation Action Underway: Not reported
Date Post Remedial Action Monitoring Began: Not reported

LUST SANTA CLARA:

Name: HERZSTEIN
Address: 1535 GLADDING CT
City,State,Zip: MILPITAS, CA
Region: SANTA CLARA
SCVWD ID: 06S1E17L01F
Date Closed: 06/29/1995
EDR Link ID: 06S1E17L01F

HIST LUST SANTA CLARA:

Name: Herzstein
Address: 1535 Gladding Ct
City: Milpitas
Region: SANTA CLARA
Region Code: 2
SCVWD ID: 06S1E17L01
Oversite Agency: SCVWD
Date Listed: 1989-01-01 00:00:00
Closed Date: 1995-06-29 00:00:00

CORTESE:

Name: HERZSTEIN
Address: 1535 GLADDING CT

Map ID
Direction
Distance
Elevation

MAP FINDINGS

Site

Database(s)

EDR ID Number
EPA ID Number

SANTA CLARA VALLEY TRANSPORTATION AUTHORITY (Continued)

S103472926

City,State,Zip: MILPITAS, CA 95035
Region: CORTESE
Envirostor Id: Not reported
Global ID: T0608500118
Site/Facility Type: LUST CLEANUP SITE
Cleanup Status: COMPLETED - CASE CLOSED
Status Date: Not reported
Site Code: Not reported
Latitude: Not reported
Longitude: Not reported
Owner: Not reported
Enf Type: Not reported
Swat R: Not reported
Flag: active
Order No: Not reported
Waste Discharge System No: Not reported
Effective Date: Not reported
Region 2: Not reported
WID Id: Not reported
Solid Waste Id No: Not reported
Waste Management Uit Name: Not reported
File Name: Active Open

HAZNET:

Name: SANTA CLARA VALLEY TRANSPORTATION AUTHORITY
Address: 1535 GLADDING COURT
Address 2: Not reported
City,State,Zip: MILPITAS, CA 95035
Contact: DAN PORNEL
Telephone: 4089426161
Mailing Name: Not reported
Mailing Address: 1436 CALIFORNIA CIRCLE

Year: 2013
Gepaid: CAC002732391
TSD EPA ID: CAD980675276
CA Waste Code: 151 - Asbestos containing waste
Disposal Method: H132 - Landfill Or Surface Impoundment That Will Be Closed As
Landfill(To Include On-Site Treatment And/Or Stabilization)
Tons: 0.05

Year: 2013
Gepaid: CAC002732391
TSD EPA ID: CAD982042475
CA Waste Code: 151 - Asbestos containing waste
Disposal Method: H132 - Landfill Or Surface Impoundment That Will Be Closed As
Landfill(To Include On-Site Treatment And/Or Stabilization)
Tons: 6

Additional Info:

Year: 2013
Gen EPA ID: CAC002732391
Shipment Date: 20130619
Creation Date: 10/17/2013 22:15:18

Map ID
Direction
Distance
Elevation

MAP FINDINGS

Site

Database(s)

EDR ID Number
EPA ID Number

SANTA CLARA VALLEY TRANSPORTATION AUTHORITY (Continued)

S103472926

Receipt Date: 20130703
Manifest ID: 000006993GBF
Trans EPA ID: CAR000037283
Trans Name: WORLD ENVIRONMENTAL & ENERGY
Trans 2 EPA ID: MAD039322250
Trans 2 Name: CLEAN HARBORS ENV
TSDf EPA ID: CAD980675276
Trans Name: CLEAN HARBORS BUTTONWILLOW LLC
TSDf Alt EPA ID: Not reported
TSDf Alt Name: Not reported
Waste Code Description: 151 - Asbestos-containing waste
RCRA Code: Not reported
Meth Code: H132 - Landfill Or Surface Impoundment That Will Be Closed As Landfill(To Include On-Site Treatment And/Or Stabilization)

Quantity Tons: 0.05
Waste Quantity: 100
Quantity Unit: P
Additional Code 1: Not reported
Additional Code 2: Not reported
Additional Code 3: Not reported
Additional Code 4: Not reported
Additional Code 5: Not reported

Shipment Date: 20130612
Creation Date: 8/10/2013 22:15:16
Receipt Date: 20130613
Manifest ID: 010193002JJK
Trans EPA ID: CAR000037283
Trans Name: WORLD ENVIRONMENTAL & ENERGY INC
Trans 2 EPA ID: Not reported
Trans 2 Name: Not reported
TSDf EPA ID: CAD982042475
Trans Name: RECOLOGY HAY ROAD LANDFILL
TSDf Alt EPA ID: Not reported
TSDf Alt Name: Not reported
Waste Code Description: 151 - Asbestos-containing waste
RCRA Code: Not reported
Meth Code: H132 - Landfill Or Surface Impoundment That Will Be Closed As Landfill(To Include On-Site Treatment And/Or Stabilization)

Quantity Tons: 6
Waste Quantity: 15
Quantity Unit: Y
Additional Code 1: Not reported
Additional Code 2: Not reported
Additional Code 3: Not reported
Additional Code 4: Not reported
Additional Code 5: Not reported

HIST CORTESE:

edr_fname: HERZSTEIN
edr_fadd1: 1535 GLADDING
City,State,Zip: MILPITAS, CA
Region: CORTESE
Facility County Code: 43
Reg By: LTNKA
Reg Id: 43-0048

Map ID
Direction
Distance
Elevation

MAP FINDINGS

Site

Database(s)

EDR ID Number
EPA ID Number

SANTA CLARA VALLEY TRANSPORTATION AUTHORITY (Continued)

S103472926

CERS:

Name: HERZSTEIN
Address: 1535 GLADDING CT
City,State,Zip: MILPITAS, CA 95035
Site ID: 208635
CERS ID: T0608500118
CERS Description: Leaking Underground Storage Tank Cleanup Site

Affiliation:

Affiliation Type Desc: Regional Board Caseworker
Entity Name: Regional Water Board - SAN FRANCISCO BAY RWQCB (REGION 2)
Entity Title: Not reported
Affiliation Address: 1515 CLAY ST SUITE 1400
Affiliation City: OAKLAND
Affiliation State: CA
Affiliation Country: Not reported
Affiliation Zip: Not reported
Affiliation Phone: Not reported

Affiliation Type Desc: Local Agency Caseworker
Entity Name: UST CASE WORKER - SANTA CLARA COUNTY LOP
Entity Title: Not reported
Affiliation Address: 1555 Berger Drive, Suite 300
Affiliation City: SAN JOSE
Affiliation State: CA
Affiliation Country: Not reported
Affiliation Zip: Not reported
Affiliation Phone: 4089183400

HWTS:

Name: SANTA CLARA VALLEY TRANSPORTATION AUTHORITY
Address: 1535 GLADDING COURT
Address 2: Not reported
City,State,Zip: MILPITAS, CA 95035
EPA ID: CAC002732391
Inactive Date: 09/03/2013
Create Date: 06/04/2013
Last Act Date: 09/04/2013
Mailing Name: Not reported
Mailing Address: 1436 CALIFORNIA CIRCLE
Mailing Address 2: Not reported
Mailing City,State,Zip: MILPITAS, CA 95035
Owner Name: SANTA CLARA VALLEY TRANSPORTATION A
Owner Address: 1436 CALIFORNIA CIRCLE
Owner Address 2: Not reported
Owner City,State,Zip: MILPITAS, CA 95035
Contact Name: DAN PORNEL
Contact Address: 1436 CALIFORNIA CIRCLE
Contact Address 2: Not reported
City,State,Zip: MILPITAS, CA 95035

NAICS:

EPA ID: CAC002732391
Create Date: 2013-06-04 17:02:23.783
NAICS Code: 99999
NAICS Description: Not Otherwise Specified

Map ID
 Direction
 Distance
 Elevation

MAP FINDINGS

Site

Database(s)

EDR ID Number
 EPA ID Number

SANTA CLARA VALLEY TRANSPORTATION AUTHORITY (Continued)

S103472926

Issued EPA ID Date: 2013-06-04 17:02:23.78300
 Inactive Date: 2013-09-03 17:02:23.78000
 Facility Name: SANTA CLARA VALLEY TRANSPORTATION AUTHORITY
 Facility Address: 1535 GLADDING COURT
 Facility Address 2: Not reported
 Facility City: MILPITAS
 Facility County: Not reported
 Facility State: CA
 Facility Zip: 95035

71
NE
1/4-1/2
0.437 mi.
2306 ft.

FIRESTONE #3673
1379 PARK VICTORIA
MILPITAS, CA 95035

CUPA Listings S102429980
HIST CORTESE N/A

Relative:
Higher
Actual:
104 ft.

CUPA SANTA CLARA:
 Name: FIRESTONE COMPLETE AUTO CARE #015911/3693
 Address: 1379 PARK VICTORIA DR
 City,State,Zip: MILPITAS, CA 95035
 Region: SANTA CLARA
 PE#: Not reported
 Program Description: HMBP FACILITY, 4-6 CHEMICALS
 Program Identifier: DEH PERMIT-HAZ MAT BUSINESS PLAN PROGRAM
 Latitude: 37.416985901
 Longitude: -121.87532832
 Record ID: PR0387242
 Facility ID: FA0262940

Name: FIRESTONE COMPLETE AUTO CARE #015911/3693
 Address: 1379 PARK VICTORIA DR
 City,State,Zip: MILPITAS, CA 95035
 Region: SANTA CLARA
 PE#: 2205
 Program Description: GENERATES 100 KG YR TO <5 TONS/YR
 Program Identifier: DEH PERMIT-HAZ WASTE GENERATOR PROGRAM
 Latitude: 37.416985901
 Longitude: -121.87532832
 Record ID: PR0387259
 Facility ID: FA0262940

HIST CORTESE:
 edr_fname: FIRESTONE #3673
 edr_fadd1: 1379 PARK VICTORIA
 City,State,Zip: MILPITAS, CA 95035
 Region: CORTESE
 Facility County Code: 43
 Reg By: LTNKA
 Reg Id: 43-0584

MAP FINDINGS

Map ID
Direction
Distance
Elevation

Site

Database(s)

EDR ID Number
EPA ID Number

72
NW
1/4-1/2
0.445 mi.
2348 ft.

STORMEDIA, INC.
690 GIBRALTAR DRIVE
MILPITAS, CA 95035

ENVIROSTOR
VCP
CHMIRS

S100218036
N/A

Relative:
Lower
Actual:
54 ft.

ENVIROSTOR:
Name: FORMER STORMEDIA FACILITY
Address: 690 GIBRALTAR DRIVE
City,State,Zip: MILPITAS, CA 95035
Facility ID: 43360134
Status: No Further Action
Status Date: 05/10/2001
Site Code: 201354
Site Type: Voluntary Cleanup
Site Type Detailed: Voluntary Cleanup
Acres: 5.7
NPL: NO
Regulatory Agencies: SMBRP, CITY OF MILPITAS, SANTA CLARA COUNTY
Lead Agency: CITY OF MILPITAS
Program Manager: Denise Tsuji
Supervisor: Denise Tsuji
Division Branch: Cleanup Berkeley
Assembly: 25
Senate: 10
Special Program: Voluntary Cleanup Program
Restricted Use: NO
Site Mgmt Req: NONE SPECIFIED
Funding: Responsible Party
Latitude: 37.42301
Longitude: -121.8947
APN: 086-42-018
Past Use: NONE
Potential COC: NONE SPECIFIED No Contaminants found
Confirmed COC: 31000-NO
Potential Description: NMA
Alias Name: 086-42-018
Alias Type: APN
Alias Name: 110001133452
Alias Type: EPA (FRS #)
Alias Name: 110033614621
Alias Type: EPA (FRS #)
Alias Name: 201354
Alias Type: Project Code (Site Code)
Alias Name: 43360134
Alias Type: Envirostor ID Number

Completed Info:
Completed Area Name: PROJECT WIDE
Completed Sub Area Name: Not reported
Completed Document Type: Voluntary Cleanup Consultation
Completed Date: 05/10/2001
Comments: Completed VCA Consultation. DTSC provided consultation on soil removal activities overseen by the Milpitas Fire Department (MFD). Approximately 28 tons of contaminated soils with elevated levels of metals were excavated and disposed offsite. Groundwater underlying the site is contaminated from an upgradient source currently under the oversight of the SF Regional Water Quality Control Board. The Santa Clara County Department of Environmental Health provided direct oversight on the closure of the site's wastewater treatment facility.

Map ID
Direction
Distance
Elevation

MAP FINDINGS

Site

Database(s)

EDR ID Number
EPA ID Number

STORMEDIA, INC. (Continued)

S100218036

No further action was recommended by DTSC.

Completed Area Name: PROJECT WIDE
Completed Sub Area Name: Not reported
Completed Document Type: Standard Voluntary Agreement
Completed Date: 10/16/2000
Comments: Signed VCA to provide consultation.

Completed Area Name: PROJECT WIDE
Completed Sub Area Name: Not reported
Completed Document Type: *Voluntary Cleanup Agreement Completion
Completed Date: 05/10/2001
Comments: Not reported

Future Area Name: Not reported
Future Sub Area Name: Not reported
Future Document Type: Not reported
Future Due Date: Not reported
Schedule Area Name: Not reported
Schedule Sub Area Name: Not reported
Schedule Document Type: Not reported
Schedule Due Date: Not reported
Schedule Revised Date: Not reported

Name: STORMEDIA, INC.
Address: 690 GIBRALTAR DRIVE
City,State,Zip: MILPITAS, CA 95035
Facility ID: 71002975
Status: Refer: Other Agency
Status Date: Not reported
Site Code: Not reported
Site Type: Tiered Permit
Site Type Detailed: Tiered Permit
Acres: Not reported
NPL: NO
Regulatory Agencies: NONE SPECIFIED
Lead Agency: NONE SPECIFIED
Program Manager: Not reported
Supervisor: Not reported
Division Branch: Cleanup Berkeley
Assembly: 25
Senate: 10
Special Program: Not reported
Restricted Use: NO
Site Mgmt Req: NONE SPECIFIED
Funding: Not reported
Latitude: 37.41634
Longitude: -121.8887
APN: NONE SPECIFIED
Past Use: NONE SPECIFIED
Potential COC: NONE SPECIFIED
Confirmed COC: NONE SPECIFIED
Potential Description: NONE SPECIFIED
Alias Name: CAD982030819
Alias Type: EPA Identification Number
Alias Name: 71002975
Alias Type: Envirostor ID Number

Map ID
Direction
Distance
Elevation

MAP FINDINGS

Site

Database(s)

EDR ID Number
EPA ID Number

STORMEDIA, INC. (Continued)

S100218036

Completed Info:

Completed Area Name: PROJECT WIDE
Completed Sub Area Name: Not reported
Completed Document Type: Phase I Verification
Completed Date: 05/26/2000
Comments: Inspection report sent on 5/26/2000

Future Area Name: Not reported
Future Sub Area Name: Not reported
Future Document Type: Not reported
Future Due Date: Not reported
Schedule Area Name: Not reported
Schedule Sub Area Name: Not reported
Schedule Document Type: Not reported
Schedule Due Date: Not reported
Schedule Revised Date: Not reported

VCP:

Name: FORMER STORMEDIA FACILITY
Address: 690 GIBRALTAR DRIVE
City,State,Zip: MILPITAS, CA 95035
Facility ID: 43360134
Site Type: Voluntary Cleanup
Site Type Detail: Voluntary Cleanup
Site Mgmt. Req.: NONE SPECIFIED
Acres: 5.7
National Priorities List: NO
Cleanup Oversight Agencies: SMBRP, CITY OF MILPITAS, SANTA CLARA COUNTY
Lead Agency: CITY OF MILPITAS
Lead Agency Description: MILPITAS, CITY OF
Project Manager: Denise Tsuji
Supervisor: Denise Tsuji
Division Branch: Cleanup Berkeley
Site Code: 201354
Assembly: 25
Senate: 10
Special Programs Code: Voluntary Cleanup Program
Status: No Further Action
Status Date: 05/10/2001
Restricted Use: NO
Funding: Responsible Party
Lat/Long: 37.42301 / -121.8947
APN: 086-42-018
Past Use: NONE
Potential COC: NONE SPECIFIED,31000
Confirmed COC: 31000-NO
Potential Description: NMA
Alias Name: 086-42-018
Alias Type: APN
Alias Name: 110001133452
Alias Type: EPA (FRS #)
Alias Name: 110033614621
Alias Type: EPA (FRS #)
Alias Name: 201354
Alias Type: Project Code (Site Code)
Alias Name: 43360134

Map ID
Direction
Distance
Elevation

MAP FINDINGS

Site

Database(s)

EDR ID Number
EPA ID Number

STORMEDIA, INC. (Continued)

S100218036

Alias Type: Envirostor ID Number

Completed Info:
Completed Area Name: PROJECT WIDE
Completed Sub Area Name: Not reported
Completed Document Type: Voluntary Cleanup Consultation
Completed Date: 05/10/2001
Comments: Completed VCA Consultation. DTSC provided consultation on soil removal activities overseen by the Milpitas Fire Department (MFD). Approximately 28 tons of contaminated soils with elevated levels of metals were excavated and disposed offsite. Groundwater underlying the site is contaminated from an upgradient source currently under the oversight of the SF Regional Water Quality Control Board. The Santa Clara County Department of Environmental Health provided direct oversight on the closure of the site's wastewater treatment facility. No further action was recommended by DTSC.

Completed Area Name: PROJECT WIDE
Completed Sub Area Name: Not reported
Completed Document Type: Standard Voluntary Agreement
Completed Date: 10/16/2000
Comments: Signed VCA to provide consultation.

Completed Area Name: PROJECT WIDE
Completed Sub Area Name: Not reported
Completed Document Type: *Voluntary Cleanup Agreement Completion
Completed Date: 05/10/2001
Comments: Not reported

Future Area Name: Not reported
Future Sub Area Name: Not reported
Future Document Type: Not reported
Future Due Date: Not reported
Schedule Area Name: Not reported
Schedule Sub Area Name: Not reported
Schedule Document Type: Not reported
Schedule Due Date: Not reported
Schedule Revised Date: Not reported

CHMIRS:

Name: Not reported
Address: 690 GIBRALTAR
City,State,Zip: MILPITAS, CA 95035
OES Incident Number: 909169
OES notification: Not reported
OES Date: Not reported
OES Time: Not reported
Date Completed: 08-DEC-89
Property Use: 600
Agency Id Number: 43030
Agency Incident Number: 89-26590F
Time Notified: 1330
Time Completed: 1407
Surrounding Area: 600
Estimated Temperature: Not reported
Property Management: Not reported
More Than Two Substances Involved?: N

Map ID
Direction
Distance
Elevation

MAP FINDINGS

Site

Database(s)

EDR ID Number
EPA ID Number

STORMEDIA, INC. (Continued)

S100218036

Resp Agency Personel # Of Decontaminated: 0
Responding Agency Personel # Of Injuries: 0
Responding Agency Personel # Of Fatalities: 0
Others Number Of Decontaminated: 0
Others Number Of Injuries: 0
Others Number Of Fatalities: 0
Vehicle Make/year: Not reported
Vehicle License Number: Not reported
Vehicle State: Not reported
Vehicle Id Number: Not reported
CA DOT PUC/ICC Number: Not reported
Company Name: Not reported
Reporting Officer Name/ID: J. M. FURMAN C11
Report Date: 08-DEC-89
Facility Telephone: 408 945-5786
Waterway Involved: Not reported
Waterway: Not reported
Spill Site: Not reported
Cleanup By: Not reported
Containment: Not reported
What Happened: Not reported
Type: Not reported
Measure: Not reported
Other: Not reported
Date/Time: Not reported
Year: 88-92
Agency: Not reported
Incident Date: 08-DEC-89
Admin Agency: Not reported
Amount: Not reported
Contained: Not reported
Site Type: Not reported
E Date: 24-MAY-90
Substance: Not reported
Unknown: Not reported
Substance #2: Not reported
Substance #3: Not reported
Evacuations: Not reported
Number of Injuries: Not reported
Number of Fatalities: Not reported
#1 Pipeline: Not reported
#2 Pipeline: Not reported
#3 Pipeline: Not reported
#1 Vessel >= 300 Tons: Not reported
#2 Vessel >= 300 Tons: Not reported
#3 Vessel >= 300 Tons: Not reported
Evacs: Not reported
Injuries: Not reported
Fataals: Not reported
Comments: Not reported
Description: Not reported

Name: Not reported
Address: 690 GIBRALTAR
City,State,Zip: MILPITAS, CA 95035
OES Incident Number: 014360
OES notification: Not reported

Map ID
Direction
Distance
Elevation

MAP FINDINGS

Site

Database(s)

EDR ID Number
EPA ID Number

STORMEDIA, INC. (Continued)

S100218036

OES Date:	Not reported
OES Time:	Not reported
Date Completed:	14-DEC-90
Property Use:	600
Agency Id Number:	43030
Agency Incident Number:	90-26263F
Time Notified:	1705
Time Completed:	1723
Surrounding Area:	600
Estimated Temperature:	55
Property Management:	Not reported
More Than Two Substances Involved?:	N
Resp Agncy Personel # Of Decontaminated:	0
Responding Agency Personel # Of Injuries:	0
Responding Agency Personel # Of Fatalities:	0
Others Number Of Decontaminated:	0
Others Number Of Injuries:	0
Others Number Of Fatalities:	0
Vehicle Make/year:	Not reported
Vehicle License Number:	Not reported
Vehicle State:	Not reported
Vehicle Id Number:	Not reported
CA DOT PUC/ICC Number:	Not reported
Company Name:	Not reported
Reporting Officer Name/ID:	J.M. FURMAN C11
Report Date:	14-DEC-90
Facility Telephone:	408 942-2388
Waterway Involved:	Not reported
Waterway:	Not reported
Spill Site:	Not reported
Cleanup By:	Not reported
Containment:	Not reported
What Happened:	Not reported
Type:	Not reported
Measure:	Not reported
Other:	Not reported
Date/Time:	Not reported
Year:	88-92
Agency:	Not reported
Incident Date:	14-DEC-90
Admin Agency:	Not reported
Amount:	Not reported
Contained:	Not reported
Site Type:	Not reported
E Date:	16-APR-92
Substance:	Not reported
Unknown:	Not reported
Substance #2:	Not reported
Substance #3:	Not reported
Evacuations:	Not reported
Number of Injuries:	Not reported
Number of Fatalities:	Not reported
#1 Pipeline:	Not reported
#2 Pipeline:	Not reported
#3 Pipeline:	Not reported
#1 Vessel >= 300 Tons:	Not reported
#2 Vessel >= 300 Tons:	Not reported

Map ID
 Direction
 Distance
 Elevation

MAP FINDINGS

Site

Database(s)

EDR ID Number
 EPA ID Number

STORMEDIA, INC. (Continued)

S100218036

#3 Vessel >= 300 Tons: Not reported
 Evacs: Not reported
 Injuries: Not reported
 Fataals: Not reported
 Comments: N
 Description: Not reported

73
West
1/4-1/2
0.477 mi.
2518 ft.

EXIDE CORPORATION
700 MONTAGUE EXPRESSWAY
MILPITAS, CA 95035

RESPONSE
ENVIROSTOR
HIST Cal-Sites
NPDES
CIWQS
CERS

S101482332
N/A

Relative:
Lower
Actual:
51 ft.

RESPONSE:
 Name: EXIDE CORPORATION
 Address: 700 MONTAGUE EXPRESSWAY
 City,State,Zip: MILPITAS, CA 95035
 Facility ID: 43360006
 Site Type: State Response
 Site Type Detail: State Response or NPL
 Acres: 7.5
 National Priorities List: NO
 Cleanup Oversight Agencies: SMBRP, RWQCB 2 - San Francisco Bay
 Lead Agency Description: DTSC - Site Cleanup Program
 Project Manager: Not reported
 Supervisor: Karen Toth
 Division Branch: Cleanup Berkeley
 Site Code: Not reported
 Site Mgmt. Req.: NONE SPECIFIED
 Assembly: 25
 Senate: 10
 Special Program Status: Not reported
 Status: Certified
 Status Date: 06/01/1986
 Restricted Use: NO
 Funding: Responsible Party
 Latitude: 37.41065
 Longitude: -121.8901
 APN: 092-08-083
 Past Use: BATTERY MANUFACTURING, BATTERY RECLAMATION, WASTE WATER PONDS
 Potential COC : Lead Sulfuric Acid
 Confirmed COC: Sulfuric Acid Lead
 Potential Description: SOIL
 Alias Name: CENTRAL STORAGE
 Alias Type: Alternate Name
 Alias Name: GLOBE UNION BATTERY PLANT
 Alias Type: Alternate Name
 Alias Name: USB INCORPORATED
 Alias Type: Alternate Name
 Alias Name: 092-08-083
 Alias Type: APN
 Alias Name: 110033616399
 Alias Type: EPA (FRS #)
 Alias Name: 43360006
 Alias Type: Envirostor ID Number

Completed Info:

Map ID
Direction
Distance
Elevation

MAP FINDINGS

Site

Database(s)

EDR ID Number
EPA ID Number

EXIDE CORPORATION (Continued)

S101482332

Completed Area Name: PROJECT WIDE
Completed Sub Area Name: Not reported
Completed Document Type: Certification
Completed Date: 06/01/1986
Comments: There are no documents that match this date or activity in the current files.

Completed Area Name: PROJECT WIDE
Completed Sub Area Name: Not reported
Completed Document Type: Other Report
Completed Date: 04/06/1981
Comments: Interim Status Document for Hazardous Waste Treatment, Storage or Disposal

Completed Area Name: PROJECT WIDE
Completed Sub Area Name: Not reported
Completed Document Type: Site Characterization Report
Completed Date: 05/26/1982
Comments: XCharacterization results from 1982

Completed Area Name: PROJECT WIDE
Completed Sub Area Name: Not reported
Completed Document Type: Site Characterization Report
Completed Date: 07/01/1986
Comments: Sample results from 1986

Completed Area Name: PROJECT WIDE
Completed Sub Area Name: Not reported
Completed Document Type: Site Characterization Report
Completed Date: 08/11/1980
Comments: Sample Results from 1980

Completed Area Name: PROJECT WIDE
Completed Sub Area Name: Not reported
Completed Document Type: Remedial Action Completion Report
Completed Date: 08/12/1986
Comments: Report documenting site closure

Completed Area Name: PROJECT WIDE
Completed Sub Area Name: Not reported
Completed Document Type: Design/Implementation Workplan
Completed Date: 12/02/1985
Comments: Closure Plan for Exide Facility

Completed Area Name: PROJECT WIDE
Completed Sub Area Name: Not reported
Completed Document Type: Site Screening
Completed Date: 01/18/2003
Comments: The site was certified closed on August 12, 1986 by Department of Health Services(DHS). Soil remains with lead contamination averaging between 16 to 165 mg/kg under four to five feet of clean fill.

Completed Area Name: PROJECT WIDE
Completed Sub Area Name: Not reported
Completed Document Type: Other Report
Completed Date: 11/09/1980
Comments: Part A Permit Application

Map ID
Direction
Distance
Elevation

MAP FINDINGS

Site

Database(s)

EDR ID Number
EPA ID Number

EXIDE CORPORATION (Continued)

S101482332

Future Area Name: Not reported
Future Sub Area Name: Not reported
Future Document Type: Not reported
Future Due Date: Not reported
Schedule Area Name: Not reported
Schedule Sub Area Name: Not reported
Schedule Document Type: Not reported
Schedule Due Date: Not reported
Schedule Revised Date: Not reported

ENVIROSTOR:

Name: EXIDE CORPORATION
Address: 700 MONTAGUE EXPRESSWAY
City,State,Zip: MILPITAS, CA 95035
Facility ID: 43360006
Status: Certified
Status Date: 06/01/1986
Site Code: Not reported
Site Type: State Response
Site Type Detailed: State Response or NPL
Acres: 7.5
NPL: NO
Regulatory Agencies: SMBRP, RWQCB 2 - San Francisco Bay
Lead Agency: SMBRP
Program Manager: Not reported
Supervisor: Karen Toth
Division Branch: Cleanup Berkeley
Assembly: 25
Senate: 10
Special Program: Not reported
Restricted Use: NO
Site Mgmt Req: NONE SPECIFIED
Funding: Responsible Party
Latitude: 37.41065
Longitude: -121.8901
APN: 092-08-083
Past Use: BATTERY MANUFACTURING, BATTERY RECLAMATION, WASTE WATER PONDS
Potential COC: Lead Sulfuric Acid
Confirmed COC: Sulfuric Acid Lead
Potential Description: SOIL
Alias Name: CENTRAL STORAGE
Alias Type: Alternate Name
Alias Name: GLOBE UNION BATTERY PLANT
Alias Type: Alternate Name
Alias Name: USB INCORPORATED
Alias Type: Alternate Name
Alias Name: 092-08-083
Alias Type: APN
Alias Name: 110033616399
Alias Type: EPA (FRS #)
Alias Name: 43360006
Alias Type: Envirostor ID Number

Completed Info:

Completed Area Name: PROJECT WIDE
Completed Sub Area Name: Not reported
Completed Document Type: Certification

Map ID
Direction
Distance
Elevation

MAP FINDINGS

Site

Database(s)

EDR ID Number
EPA ID Number

EXIDE CORPORATION (Continued)

S101482332

Completed Date: 06/01/1986
Comments: There are no documents that match this date or activity in the current files.

Completed Area Name: PROJECT WIDE
Completed Sub Area Name: Not reported
Completed Document Type: Other Report
Completed Date: 04/06/1981
Comments: Interim Status Document for Hazardous Waste Treatment, Storage or Disposal

Completed Area Name: PROJECT WIDE
Completed Sub Area Name: Not reported
Completed Document Type: Site Characterization Report
Completed Date: 05/26/1982
Comments: XCharacterization results from 1982

Completed Area Name: PROJECT WIDE
Completed Sub Area Name: Not reported
Completed Document Type: Site Characterization Report
Completed Date: 07/01/1986
Comments: Sample results from 1986

Completed Area Name: PROJECT WIDE
Completed Sub Area Name: Not reported
Completed Document Type: Site Characterization Report
Completed Date: 08/11/1980
Comments: Sample Results from 1980

Completed Area Name: PROJECT WIDE
Completed Sub Area Name: Not reported
Completed Document Type: Remedial Action Completion Report
Completed Date: 08/12/1986
Comments: Report documenting site closure

Completed Area Name: PROJECT WIDE
Completed Sub Area Name: Not reported
Completed Document Type: Design/Implementation Workplan
Completed Date: 12/02/1985
Comments: Closure Plan for Exide Facility

Completed Area Name: PROJECT WIDE
Completed Sub Area Name: Not reported
Completed Document Type: Site Screening
Completed Date: 01/18/2003
Comments: The site was certified closed on August 12, 1986 by Department of Health Services(DHS). Soil remains with lead contamination averaging between 16 to 165 mg/kg under four to five feet of clean fill.

Completed Area Name: PROJECT WIDE
Completed Sub Area Name: Not reported
Completed Document Type: Other Report
Completed Date: 11/09/1980
Comments: Part A Permit Application

Future Area Name: Not reported
Future Sub Area Name: Not reported

Map ID
Direction
Distance
Elevation

MAP FINDINGS

Site

Database(s)

EDR ID Number
EPA ID Number

EXIDE CORPORATION (Continued)

S101482332

Future Document Type: Not reported
Future Due Date: Not reported
Schedule Area Name: Not reported
Schedule Sub Area Name: Not reported
Schedule Document Type: Not reported
Schedule Due Date: Not reported
Schedule Revised Date: Not reported

Calsite:

Name: EXIDE CORPORATION
Address: 700 MONTAGUE EXPRESSWAY
City: MILPITAS
Region: BERKELEY
Facility ID: 43360006
Facility Type: RP
Type: RESPONSIBLE PARTY
Branch: NC
Branch Name: NORTH COAST
File Name: Not reported
State Senate District: 06011986
Status: CERTIFIED AS HAVING BEEN REMEDIED SATISFACTORILY UNDER DTSC OVERSIGHT
Status Name: CERTIFIED
Lead Agency: N/A
NPL: Not Listed
SIC Code: 36
SIC Name: MANU - ELECTRONIC & OTHER ELECTRIC EQUIP
Access: Not reported
Cortese: Not reported
Hazardous Ranking Score: Not reported
Date Site Hazard Ranked: Not reported
Groundwater Contamination: Not reported
Staff Member Responsible for Site: KHILF
Supervisor Responsible for Site: Not reported
Region Water Control Board: SF
Region Water Control Board Name: SAN FRANCISCO BAY
Lat/Long Direction: Not reported
Lat/Long (dms): 0 0 0 / 0 0 0
Lat/long Method: Not reported
Lat/Long Description: Not reported
State Assembly District Code: 20
State Senate District Code: 10
Facility ID: 43360006
Activity: CERT
Activity Name: CERTIFICATION
AWP Code: Not reported
Proposed Budget: 0
AWP Completion Date: Not reported
Revised Due Date: Not reported
Comments Date: 06011986
Est Person-Yrs to complete: 0
Estimated Size: Not reported
Request to Delete Activity: Not reported
Activity Status: CERT
Definition of Status: CERTIFIED
Liquids Removed (Gals): 0
Liquids Treated (Gals): 0
Action Included Capping: Not reported

Map ID
Direction
Distance
Elevation

MAP FINDINGS

Site

Database(s)

EDR ID Number
EPA ID Number

EXIDE CORPORATION (Continued)

S101482332

Well Decommissioned: Not reported
Action Included Fencing: Not reported
Removal Action Certification: Not reported
Activity Comments: Not reported
For Commercial Reuse: 0
For Industrial Reuse: 0
For Residential Reuse: 0
Unknown Type: 0
Alternate Address: 700 MONTAGUE EXPRESSWAY
Alternate City,St,Zip: MILPITAS, CA 95035
Background Info: Only sulfuric acid solution, used to recharge the batteries, was on-site after May 1981. The property was sold in 1983 and leased back to Exide until 1986. Sales and service operations (batteries and battery packs containing five gallons of sulfuric acid) moved to 3740 Depot Road, Hayward, California in January 1986. There was a surface impoundment pond that was closed in 1981 under oversight by Regional Water Quality Control Board (RWQCB). Waste settling ponds from the southeast corner of the seven and half acre site were excavated and filled with clean fill. This was originally under Interim Status but changed to generator only, after manufacturing ceased in 1981. The building was demolished in 1995 and new buildings were built on site. Currently on site is Central Storage, a self- storage unit business, which also sells packing supplies. The site is concreted with restricted access and landscaping on the street side along the building. The site is zoned as M2, heavy industrial, by the City of Milpitas. The site is bounded by Montague Expressway to the north, railroad tracks to the west and industrial properties to the east and south. There is residential property located to the southeast approximately one-quarter mile from the site on Gladding Court and Watson Court. The Globe Union Battery Plant occupied the site from 1956 to 1966. ESB, Incorporated (became Exide Corporation in 1983) operated a manufacturing facility of lead acid batteries from 1966 to 1981. All lead-acid battery manufacturing ceased by May 1981 and the facility was used for formulation, recharging and repairing batteries (primarily for forklift batteries and large power batteries) until it was closed.
Comments Date: 06011986
Comments: The closure in 1986 was under a DHS approved closure plan, which
Comments Date: 06011986
Comments: included contaminated soil removal (for lead) and groundwater
Comments Date: 06011986
Comments: testing. The cleanup level was set at less than (<) 1000 parts
Comments Date: 06011986
Comments: per million (ppm) of lead at a minimum depth of one foot below
Comments Date: 06011986
Comments: ground level. Most of the area was excavated to the depth of
Comments Date: 06011986
Comments: four to five feet in the Acid Farm Area. In the confirmation
Comments Date: 06011986
Comments: samples taken at the bottom of the excavations, the lead ranged
Comments Date: 06011986
Comments: up to 480 ppm with the average 37.2 ppm. The area was then
Comments Date: 06011986
Comments: backfilled with fill mixed with lime (calcium oxide) fines, due
Comments Date: 06011986

Map ID
Direction
Distance
Elevation

MAP FINDINGS

Site

Database(s)

EDR ID Number
EPA ID Number

EXIDE CORPORATION (Continued)

S101482332

Comments: to low soil pH caused by spills and leaks from the sulfuric acid
Comments Date: 06011986
Comments: tanks. In Phase I, II and III work (excavation of trenches,
Comments Date: 06011986
Comments: sumps, interceptor drains, under the concrete floor in the
Comments Date: 06011986
Comments: manufacturing area), the confirmation samples averages after
Comments Date: 06011986
Comments: excavation ranged from 16 to 165 mg/kg.
ID Name: Not reported
ID Value: Not reported
Alternate Name: EXIDE CORPORATION
Alternate Name: GLOBE UNION BATTERY PLANT
Alternate Name: USB INCORPORATED
Alternate Name: CENTRAL STORAGE
Alternate Name: Not reported
Special Programs Code: Not reported
Special Programs Name: Not reported

NPDES:

Name: C730 SVBX MILPITAS PARKING STRUCTURE
Address: 700 MONTAGUE EXPRESSWAY
City,State,Zip: MILPITAS, CA 95035
Facility Status: Not reported
NPDES Number: Not reported
Region: Not reported
Agency Number: Not reported
Regulatory Measure ID: Not reported
Place ID: Not reported
Order Number: Not reported
WDID: 2 43C372807
Regulatory Measure Type: Construction
Program Type: Not reported
Adoption Date Of Regulatory Measure: Not reported
Effective Date Of Regulatory Measure: Not reported
Termination Date Of Regulatory Measure: Not reported
Expiration Date Of Regulatory Measure: Not reported
Discharge Address: Not reported
Discharge Name: Not reported
Discharge City: Not reported
Discharge State: Not reported
Discharge Zip: Not reported
Status: Terminated
Status Date: 06/08/2017
Operator Name: Santa Clara Valley Transportation Authority
Operator Address: 3331 N 1st St Bldg A
Operator City: San Jose
Operator State: California
Operator Zip: 95134-1927

NPDES as of 03/2018:

NPDES Number: Not reported
Status: Not reported
Agency Number: Not reported
Region: 2
Regulatory Measure ID: 453357
Order Number: Not reported

Map ID
Direction
Distance
Elevation

MAP FINDINGS

Site

Database(s)

EDR ID Number
EPA ID Number

EXIDE CORPORATION (Continued)

S101482332

Regulatory Measure Type:	Construction
Place ID:	Not reported
WDID:	2 43C372807
Program Type:	Not reported
Adoption Date Of Regulatory Measure:	Not reported
Effective Date Of Regulatory Measure:	Not reported
Expiration Date Of Regulatory Measure:	Not reported
Termination Date Of Regulatory Measure:	06/08/2017
Discharge Name:	Not reported
Discharge Address:	Not reported
Discharge City:	Not reported
Discharge State:	Not reported
Discharge Zip:	Not reported
Received Date:	04/30/2015
Processed Date:	05/01/2015
Status:	Terminated
Status Date:	06/08/2017
Place Size:	4.5
Place Size Unit:	Acres
Contact:	John Heggarty
Contact Title:	Compliance Officer
Contact Phone:	408-321-5887
Contact Phone Ext:	Not reported
Contact Email:	john.heggarty@vta.org
Operator Name:	Santa Clara Valley Transportation Authority
Operator Address:	3331 N 1st St Bldg A
Operator City:	San Jose
Operator State:	California
Operator Zip:	95134-1927
Operator Contact:	John Heggarty
Operator Contact Title:	Compliance Officer
Operator Contact Phone:	408-321-5887
Operator Contact Phone Ext:	Not reported
Operator Contact Email:	john.heggarty@vta.org
Operator Type:	Special District
Developer:	McCarthy Building Companies Inc
Developer Address:	2665 N 1st Street Ste 102
Developer City:	San Jose
Developer State:	California
Developer Zip:	94534
Developer Contact:	Andrew Nolan
Developer Contact Title:	Project Manager
Constype Linear Utility Ind:	N
Emergency Phone:	Not reported
Emergency Phone Ext:	Not reported
Constype Above Ground Ind:	N
Constype Below Ground Ind:	N
Constype Cable Line Ind:	N
Constype Comm Line Ind:	N
Constype Commercial Ind:	N
Constype Electrical Line Ind:	N
Constype Gas Line Ind:	N
Constype Industrial Ind:	N
Constype Other Description:	Not reported
Constype Other Ind:	N
Constype Recons Ind:	N
Constype Residential Ind:	N

Map ID
Direction
Distance
Elevation

MAP FINDINGS

Site

Database(s)

EDR ID Number
EPA ID Number

EXIDE CORPORATION (Continued)

S101482332

Constype Transport Ind:	Y
Constype Utility Description:	Not reported
Constype Utility Ind:	N
Constype Water Sewer Ind:	N
Dir Discharge Uswater Ind:	Y
Receiving Water Name:	Berryessa Creek
Certifier:	James Costantini
Certifier Title:	Deputy Director
Certification Date:	30-APR-15
Primary Sic:	Not reported
Secondary Sic:	Not reported
Tertiary Sic:	Not reported
NPDES Number:	CAS000002
Status:	Terminated
Agency Number:	0
Region:	2
Regulatory Measure ID:	453357
Order Number:	2009-0009-DWQ
Regulatory Measure Type:	Enrollee
Place ID:	Not reported
WDID:	2 43C372807
Program Type:	Construction
Adoption Date Of Regulatory Measure:	Not reported
Effective Date Of Regulatory Measure:	05/01/2015
Expiration Date Of Regulatory Measure:	Not reported
Termination Date Of Regulatory Measure:	06/08/2017
Discharge Name:	Santa Clara Valley Transportation Authority
Discharge Address:	3331 N 1st St Bldg A
Discharge City:	San Jose
Discharge State:	California
Discharge Zip:	95134-1927
Received Date:	Not reported
Processed Date:	Not reported
Status:	Not reported
Status Date:	Not reported
Place Size:	Not reported
Place Size Unit:	Not reported
Contact:	Not reported
Contact Title:	Not reported
Contact Phone:	Not reported
Contact Phone Ext:	Not reported
Contact Email:	Not reported
Operator Name:	Not reported
Operator Address:	Not reported
Operator City:	Not reported
Operator State:	Not reported
Operator Zip:	Not reported
Operator Contact:	Not reported
Operator Contact Title:	Not reported
Operator Contact Phone:	Not reported
Operator Contact Phone Ext:	Not reported
Operator Contact Email:	Not reported
Operator Type:	Not reported
Developer:	Not reported
Developer Address:	Not reported
Developer City:	Not reported

Map ID
Direction
Distance
Elevation

MAP FINDINGS

Site

Database(s)

EDR ID Number
EPA ID Number

EXIDE CORPORATION (Continued)

S101482332

Developer State:	Not reported
Developer Zip:	Not reported
Developer Contact:	Not reported
Developer Contact Title:	Not reported
Constype Linear Utility Ind:	Not reported
Emergency Phone:	Not reported
Emergency Phone Ext:	Not reported
Constype Above Ground Ind:	Not reported
Constype Below Ground Ind:	Not reported
Constype Cable Line Ind:	Not reported
Constype Comm Line Ind:	Not reported
Constype Commercial Ind:	Not reported
Constype Electrical Line Ind:	Not reported
Constype Gas Line Ind:	Not reported
Constype Industrial Ind:	Not reported
Constype Other Description:	Not reported
Constype Other Ind:	Not reported
Constype Recons Ind:	Not reported
Constype Residential Ind:	Not reported
Constype Transport Ind:	Not reported
Constype Utility Description:	Not reported
Constype Utility Ind:	Not reported
Constype Water Sewer Ind:	Not reported
Dir Discharge Uswater Ind:	Not reported
Receiving Water Name:	Not reported
Certifier:	Not reported
Certifier Title:	Not reported
Certification Date:	Not reported
Primary Sic:	Not reported
Secondary Sic:	Not reported
Tertiary Sic:	Not reported

CIWQS:

Name:	C730 SVBX MILPITAS PARKING STRUCTURE
Address:	700 MONTAGUE EXPRESSWAY
City,State,Zip:	MILPITAS, CA 95035
Agency:	Santa Clara Valley Transportation Authority
Agency Address:	3331 N 1st St Bldg A, San Jose, CA 95134-1927
Place/Project Type:	Construction - Transportation
SIC/NAICS:	Not reported
Region:	2
Program:	CONSTW
Regulatory Measure Status:	Terminated
Regulatory Measure Type:	Storm water construction
Order Number:	2009-0009-DWQ
WDID:	2 43C372807
NPDES Number:	CAS000002
Adoption Date:	01/01/1900
Effective Date:	05/01/2015
Termination Date:	06/08/2017
Expiration/Review Date:	01/01/1900
Design Flow:	Not reported
Major/Minor:	Not reported
Complexity:	Not reported
TTWQ:	Not reported
Enforcement Actions within 5 years:	0

Map ID
Direction
Distance
Elevation

MAP FINDINGS

Site

Database(s)

EDR ID Number
EPA ID Number

EXIDE CORPORATION (Continued)

S101482332

Violations within 5 years: 0
Latitude: 37.410937
Longitude: -121.890583

CERS:

Name: EXIDE CORPORATION
Address: 700 MONTAGUE EXPRESSWAY
City,State,Zip: MILPITAS, CA 95035
Site ID: 337265
CERS ID: 43360006
CERS Description: State Response

Affiliation:

Affiliation Type Desc: Supervisor
Entity Name: Karen Toth
Entity Title: Not reported
Affiliation Address: Not reported
Affiliation City: Not reported
Affiliation State: Not reported
Affiliation Country: Not reported
Affiliation Zip: Not reported
Affiliation Phone: Not reported

**P74
SW
1/4-1/2
0.484 mi.
2555 ft.**

**YEE ENTERPRISES
2090 CAPITOL
SAN JOSE, CA 95132**

**LUST
HIST LUST
HIST CORTESE**

**S103974800
N/A**

Site 1 of 3 in cluster P

**Relative:
Lower
Actual:
56 ft.**

LUST SANTA CLARA:

Name: YEE ENTERPRISES
Address: 2090 N CAPITOL AVE
City,State,Zip: SAN JOSE, CA
Region: SANTA CLARA
SCVWD ID: 06S1E17L05F
Date Closed: Not reported
EDR Link ID: 06S1E17L05F

HIST LUST SANTA CLARA:

Name: Yee Enterprises
Address: 2090 N Capitol Ave
City: San Jose
Region: SANTA CLARA
Region Code: 2
SCVWD ID: 06S1E17L05
Oversite Agency: SFRWQCB
Date Listed: 1997-03-26 00:00:00
Closed Date: Not reported

HIST CORTESE:

edr_fname: YEE ENTERPRISES
edr_fadd1: 2090 CAPITOL
City,State,Zip: SAN JOSE, CA 95132
Region: CORTESE
Facility County Code: 43
Reg By: LTNKA

Map ID
Direction
Distance
Elevation

MAP FINDINGS

Site

Database(s)

EDR ID Number
EPA ID Number

YEE ENTERPRISES (Continued)

S103974800

Reg Id: 43-2266

P75
SW
1/4-1/2
0.485 mi.
2562 ft.

Relative:
Lower

Actual:
54 ft.

ARCO #2089
2104 N CAPITOL AVE
SAN JOSE, CA 95132

Site 2 of 3 in cluster P

LUST **U001603085**
HIST LUST **N/A**
SWEEPS UST
HIST UST
Cortese
CUPA Listings
HAZMAT
CERS

LUST:

Name: ARCO #2089
Address: 2104 N. CAPITOL AVE.
City,State,Zip: SAN JOSE, CA 95132
Lead Agency: SANTA CLARA COUNTY LOP
Case Type: LUST Cleanup Site
Geo Track: http://geotracker.waterboards.ca.gov/profile_report.asp?global_id=T0608500169
Global Id: T0608500169
Latitude: 37.4072214063151
Longitude: -121.887785196304
Status: Completed - Case Closed
Status Date: 09/18/2014
Case Worker: Not reported
RB Case Number: 03-026
Local Agency: Not reported
File Location: All Files are on GeoTracker or in the Local Agency Database
Local Case Number: 06S1E17L03f
Potential Media Affect: Other Groundwater (uses other than drinking water)
Potential Contaminants of Concern: MTBE / TBA / Other Fuel Oxygenates, Gasoline
Site History: 9/87 - high vapor readings in tank monitoring wells and fp detected. Subsequent subsurface investigation (3 borings) found no soil contamination and low groundwater contamination. 11/89 USTs replaced. Groundwater and fp were encountered in the tank pit at 12.5 ft bgs. 2/90 - drilled 3 borings and 4 mws onsite. Found high concentrations in wells MW1 and MW4. 1/91 - 4 mws installed. Periodic groundwater monitoring began 2/91. 11/91 - Aquifer testing conducted. 6/92 - installed air sparge wells, vapor extraction wells, and 1 extraction well. Vapor extraction test concluded would be feasible at this site. 10/92 - customer hit impact valve and released product to the surface. Approximately 3,000 gals of water was removed from the stormdrains. 8/93 - dual completion air sparge/vapor extraction wells installed. 8/00 piping replaced. 6/01 - well MW7 destroyed due to expansion of Light Rail Line. 4/22/09 - requested CAP to reduce source remaining at the site. And revise site conceptual model - majority of wells are submerged. DPE test conducted followed by sulfate injection. Confirmation soil sampling conducted in May 2013.

LUST:

Global Id: T0608500169
Contact Type: Regional Board Caseworker
Contact Name: Regional Water Board
Organization Name: SAN FRANCISCO BAY RWQCB (REGION 2)
Address: 1515 CLAY ST SUITE 1400
City: OAKLAND
Email: Not reported
Phone Number: Not reported

Map ID
Direction
Distance
Elevation

MAP FINDINGS

Site

Database(s)

EDR ID Number
EPA ID Number

ARCO #2089 (Continued)

U001603085

LUST:

Global Id: T0608500169
Action Type: RESPONSE
Date: 09/30/2011
Action: CAP/RAP - Other Report

Global Id: T0608500169
Action Type: RESPONSE
Date: 10/17/2002
Action: Monitoring Report - Quarterly

Global Id: T0608500169
Action Type: RESPONSE
Date: 12/21/2009
Action: CAP/RAP - Feasibility Study Report

Global Id: T0608500169
Action Type: ENFORCEMENT
Date: 08/26/2009
Action: Staff Letter

Global Id: T0608500169
Action Type: ENFORCEMENT
Date: 12/23/2009
Action: Staff Letter

Global Id: T0608500169
Action Type: ENFORCEMENT
Date: 02/18/2010
Action: Staff Letter

Global Id: T0608500169
Action Type: ENFORCEMENT
Date: 03/11/2014
Action: Staff Letter

Global Id: T0608500169
Action Type: RESPONSE
Date: 10/31/2011
Action: Monitoring Report - Quarterly

Global Id: T0608500169
Action Type: RESPONSE
Date: 01/31/2012
Action: Monitoring Report - Quarterly

Global Id: T0608500169
Action Type: RESPONSE
Date: 04/30/2012
Action: Monitoring Report - Quarterly

Global Id: T0608500169
Action Type: RESPONSE
Date: 04/30/2012
Action: Monitoring Report - Quarterly

Global Id: T0608500169

Map ID
Direction
Distance
Elevation

MAP FINDINGS

Site

Database(s)

EDR ID Number
EPA ID Number

ARCO #2089 (Continued)

U001603085

Action Type: RESPONSE
Date: 10/30/2012
Action: Site Assessment Report

Global Id: T0608500169
Action Type: RESPONSE
Date: 12/08/1992
Action: Other Report / Document

Global Id: T0608500169
Action Type: ENFORCEMENT
Date: 01/06/2011
Action: Staff Letter

Global Id: T0608500169
Action Type: ENFORCEMENT
Date: 09/18/2014
Action: Closure/No Further Action Letter

Global Id: T0608500169
Action Type: RESPONSE
Date: 10/30/2012
Action: Monitoring Report - Semi-Annually

Global Id: T0608500169
Action Type: RESPONSE
Date: 04/30/2013
Action: Monitoring Report - Semi-Annually

Global Id: T0608500169
Action Type: RESPONSE
Date: 06/03/2005
Action: Other Report / Document

Global Id: T0608500169
Action Type: RESPONSE
Date: 07/15/1991
Action: Other Report / Document

Global Id: T0608500169
Action Type: RESPONSE
Date: 07/27/2001
Action: Well Destruction Report

Global Id: T0608500169
Action Type: ENFORCEMENT
Date: 04/05/2011
Action: Warning Letter

Global Id: T0608500169
Action Type: ENFORCEMENT
Date: 08/19/2010
Action: Staff Letter

Global Id: T0608500169
Action Type: ENFORCEMENT
Date: 06/13/2014

Map ID
Direction
Distance
Elevation

MAP FINDINGS

Site

Database(s)

EDR ID Number
EPA ID Number

ARCO #2089 (Continued)

U001603085

Action: Staff Letter

Global Id: T0608500169
Action Type: ENFORCEMENT
Date: 06/03/2005
Action: Other Report

Global Id: T0608500169
Action Type: RESPONSE
Date: 07/01/2013
Action: Other Report / Document

Global Id: T0608500169
Action Type: RESPONSE
Date: 11/02/1992
Action: Unauthorized Release Form

Global Id: T0608500169
Action Type: RESPONSE
Date: 05/28/2012
Action: Soil and Water Investigation Workplan - Regulator Responded

Global Id: T0608500169
Action Type: RESPONSE
Date: 01/31/2001
Action: Monitoring Report - Quarterly

Global Id: T0608500169
Action Type: RESPONSE
Date: 02/04/2014
Action: Status / Progress Reports

Global Id: T0608500169
Action Type: RESPONSE
Date: 09/12/2014
Action: Well Destruction Report

Global Id: T0608500169
Action Type: RESPONSE
Date: 12/13/1988
Action: Tank Removal Report / UST Sampling Report

Global Id: T0608500169
Action Type: RESPONSE
Date: 02/08/2013
Action: Other Workplan - Regulator Responded

Global Id: T0608500169
Action Type: ENFORCEMENT
Date: 07/28/2011
Action: Staff Letter

Global Id: T0608500169
Action Type: RESPONSE
Date: 07/30/1999
Action: Monitoring Report - Quarterly

Map ID
Direction
Distance
Elevation

MAP FINDINGS

Site

Database(s)

EDR ID Number
EPA ID Number

ARCO #2089 (Continued)

U001603085

Global Id:	T0608500169
Action Type:	RESPONSE
Date:	10/31/1999
Action:	Monitoring Report - Quarterly
Global Id:	T0608500169
Action Type:	RESPONSE
Date:	03/25/1997
Action:	Monitoring Report - Quarterly
Global Id:	T0608500169
Action Type:	RESPONSE
Date:	10/14/1993
Action:	Monitoring Report - Quarterly
Global Id:	T0608500169
Action Type:	RESPONSE
Date:	10/13/1989
Action:	Soil and Water Investigation Report
Global Id:	T0608500169
Action Type:	ENFORCEMENT
Date:	06/17/1991
Action:	Notice of Responsibility - #39126
Global Id:	T0608500169
Action Type:	ENFORCEMENT
Date:	03/21/1997
Action:	Staff Letter - #34797
Global Id:	T0608500169
Action Type:	ENFORCEMENT
Date:	04/17/1999
Action:	Staff Letter - #34803
Global Id:	T0608500169
Action Type:	ENFORCEMENT
Date:	04/02/2012
Action:	Staff Letter
Global Id:	T0608500169
Action Type:	ENFORCEMENT
Date:	02/20/2013
Action:	Staff Letter
Global Id:	T0608500169
Action Type:	ENFORCEMENT
Date:	06/25/2012
Action:	Staff Letter
Global Id:	T0608500169
Action Type:	Other
Date:	11/06/1987
Action:	Leak Discovery
Global Id:	T0608500169
Action Type:	Other

Map ID
Direction
Distance
Elevation

MAP FINDINGS

Site

Database(s)

EDR ID Number
EPA ID Number

ARCO #2089 (Continued)

U001603085

Date: 11/18/1988
Action: Leak Stopped

Global Id: T0608500169
Action Type: Other
Date: 05/17/1988
Action: Leak Reported

Global Id: T0608500169
Action Type: RESPONSE
Date: 12/20/1996
Action: Monitoring Report - Quarterly

Global Id: T0608500169
Action Type: RESPONSE
Date: 08/27/2010
Action: CAP/RAP - Feasibility Study Report

Global Id: T0608500169
Action Type: RESPONSE
Date: 04/30/2014
Action: Status / Progress Reports

Global Id: T0608500169
Action Type: RESPONSE
Date: 03/19/2009
Action: Monitoring Report - Quarterly

Global Id: T0608500169
Action Type: ENFORCEMENT
Date: 12/16/1996
Action: Staff Letter - #34795

Global Id: T0608500169
Action Type: ENFORCEMENT
Date: 12/17/2000
Action: Staff Letter - #34811

Global Id: T0608500169
Action Type: ENFORCEMENT
Date: 07/05/2013
Action: Staff Letter

Global Id: T0608500169
Action Type: ENFORCEMENT
Date: 11/05/2013
Action: Staff Letter

Global Id: T0608500169
Action Type: RESPONSE
Date: 04/22/2009
Action: Soil and Water Investigation Workplan

Global Id: T0608500169
Action Type: RESPONSE
Date: 12/21/2009
Action: CAP/RAP - Feasibility Study Report

Map ID
Direction
Distance
Elevation

MAP FINDINGS

Site

Database(s)

EDR ID Number
EPA ID Number

ARCO #2089 (Continued)

U001603085

Global Id: T0608500169
Action Type: RESPONSE
Date: 07/30/2009
Action: Monitoring Report - Semi-Annually

Global Id: T0608500169
Action Type: RESPONSE
Date: 01/30/2010
Action: Monitoring Report - Semi-Annually

Global Id: T0608500169
Action Type: RESPONSE
Date: 07/30/2010
Action: Monitoring Report - Semi-Annually

Global Id: T0608500169
Action Type: RESPONSE
Date: 01/30/2011
Action: Monitoring Report - Semi-Annually

Global Id: T0608500169
Action Type: RESPONSE
Date: 08/14/2009
Action: CAP/RAP - Other Report

Global Id: T0608500169
Action Type: RESPONSE
Date: 02/11/2010
Action: Pilot Study / Treatability Workplan

Global Id: T0608500169
Action Type: RESPONSE
Date: 07/31/2014
Action: Status / Progress Reports

Global Id: T0608500169
Action Type: RESPONSE
Date: 05/16/1990
Action: Preliminary Site Assessment Report

Global Id: T0608500169
Action Type: RESPONSE
Date: 05/17/1988
Action: Other Workplan

Global Id: T0608500169
Action Type: ENFORCEMENT
Date: 12/04/2012
Action: Staff Letter

Global Id: T0608500169
Action Type: ENFORCEMENT
Date: 08/29/2012
Action: Staff Letter

Global Id: T0608500169
Action Type: RESPONSE

Map ID
Direction
Distance
Elevation

MAP FINDINGS

Site

Database(s)

EDR ID Number
EPA ID Number

ARCO #2089 (Continued)

U001603085

Date: 06/03/2005
Action: Other Report / Document

Global Id: T0608500169
Action Type: RESPONSE
Date: 05/06/1992
Action: NPDES / WDR Reports

Global Id: T0608500169
Action Type: RESPONSE
Date: 07/25/2011
Action: CAP/RAP - Other Report

Global Id: T0608500169
Action Type: REMEDIATION
Date: 10/24/2009
Action: In Situ Physical/Chemical Treatment (other than SVE)

Global Id: T0608500169
Action Type: REMEDIATION
Date: 10/10/2000
Action: Excavation

Global Id: T0608500169
Action Type: REMEDIATION
Date: 11/14/1989
Action: Excavation

Global Id: T0608500169
Action Type: REMEDIATION
Date: 12/10/2010
Action: In Situ Physical/Chemical Treatment (other than SVE)

Global Id: T0608500169
Action Type: ENFORCEMENT
Date: 03/27/2009
Action: Staff Letter

Global Id: T0608500169
Action Type: ENFORCEMENT
Date: 08/29/2013
Action: Notification - Public Notice of Case Closure

Global Id: T0608500169
Action Type: ENFORCEMENT
Date: 06/04/2012
Action: Staff Letter

Global Id: T0608500169
Action Type: RESPONSE
Date: 09/29/2011
Action: CAP/RAP - Other Report

Global Id: T0608500169
Action Type: RESPONSE
Date: 12/19/1991
Action: Other Report / Document

Map ID
Direction
Distance
Elevation

MAP FINDINGS

Site

Database(s)

EDR ID Number
EPA ID Number

ARCO #2089 (Continued)

U001603085

Global Id: T0608500169
Action Type: RESPONSE
Date: 01/01/1991
Action: Correspondence

Global Id: T0608500169
Action Type: RESPONSE
Date: 09/06/1996
Action: Other Report / Document

Global Id: T0608500169
Action Type: ENFORCEMENT
Date: 04/22/2009
Action: Staff Letter

Global Id: T0608500169
Action Type: ENFORCEMENT
Date: 06/10/2009
Action: Staff Letter

LUST:

Global Id: T0608500169
Status: Open - Case Begin Date
Status Date: 11/06/1987

Global Id: T0608500169
Status: Open - Site Assessment
Status Date: 10/05/1988

Global Id: T0608500169
Status: Open - Site Assessment
Status Date: 05/16/1990

Global Id: T0608500169
Status: Open - Eligible for Closure
Status Date: 08/26/2013

Global Id: T0608500169
Status: Completed - Case Closed
Status Date: 09/18/2014

LUST REG 2:

Region: 2
Facility Id: Not reported
Facility Status: Pollution Characterization
Case Number: 06S1E17L03f
How Discovered: Not reported
Leak Cause: Not reported
Leak Source: Not reported
Date Leak Confirmed: Not reported
Oversight Program: LUST
Prelim. Site Assessment Workplan Submitted: Not reported
Preliminary Site Assessment Began: 10/5/1988
Pollution Characterization Began: 5/16/1990
Pollution Remediation Plan Submitted: Not reported

Map ID
Direction
Distance
Elevation

MAP FINDINGS

Site

Database(s)

EDR ID Number
EPA ID Number

ARCO #2089 (Continued)

U001603085

Date Remediation Action Underway: Not reported
Date Post Remedial Action Monitoring Began: Not reported

LUST SANTA CLARA:

Name: ARCO #2089
Address: 2104 N CAPITOL AVE
City,State,Zip: SAN JOSE, CA
Region: SANTA CLARA
SCVWD ID: 06S1E17L03F
Date Closed: Not reported
EDR Link ID: 06S1E17L03F

HIST LUST SANTA CLARA:

Name: Arco #2089
Address: 2104 N Capitol Ave
City: San Jose
Region: SANTA CLARA
Region Code: 2
SCVWD ID: 06S1E17L03
Oversite Agency: SCCDEH
Date Listed: 1989-01-01 00:00:00
Closed Date: Not reported

SWEEPS UST:

Name: ATLANTIC RICHFIELD CO
Address: 2104 N CAPITOL AVE
City: SAN JOSE
Status: Active
Comp Number: 403338
Number: 9
Board Of Equalization: Not reported
Referral Date: 09-30-92
Action Date: 09-08-92
Created Date: 02-29-88
Owner Tank Id: Not reported
SWRCB Tank Id: 43-060-403338-000001
Tank Status: A
Capacity: 12000
Active Date: Not reported
Tank Use: M.V. FUEL
STG: P
Content: REG UNLEADED
Number Of Tanks: 3

Name: ATLANTIC RICHFIELD CO
Address: 2104 N CAPITOL AVE
City: SAN JOSE
Status: Active
Comp Number: 403338
Number: 9
Board Of Equalization: Not reported
Referral Date: 09-30-92
Action Date: 09-08-92
Created Date: 02-29-88
Owner Tank Id: Not reported
SWRCB Tank Id: 43-060-403338-000002

Map ID
Direction
Distance
Elevation

MAP FINDINGS

Site

Database(s)

EDR ID Number
EPA ID Number

ARCO #2089 (Continued)

U001603085

Tank Status: A
Capacity: 12000
Active Date: Not reported
Tank Use: M.V. FUEL
STG: P
Content: REG UNLEADED
Number Of Tanks: Not reported

Name: ATLANTIC RICHFIELD CO
Address: 2104 N CAPITOL AVE
City: SAN JOSE
Status: Active
Comp Number: 403338
Number: 9
Board Of Equalization: Not reported
Referral Date: 09-30-92
Action Date: 09-08-92
Created Date: 02-29-88
Owner Tank Id: Not reported
SWRCB Tank Id: 43-060-403338-000003
Tank Status: A
Capacity: 12000
Active Date: Not reported
Tank Use: M.V. FUEL
STG: P
Content: REG UNLEADED
Number Of Tanks: Not reported

Name: ATLANTIC RICHFIELD CO
Address: 2104 N CAPITOL AVE
City: SAN JOSE
Status: Not reported
Comp Number: 403338
Number: Not reported
Board Of Equalization: Not reported
Referral Date: Not reported
Action Date: Not reported
Created Date: Not reported
Owner Tank Id: Not reported
SWRCB Tank Id: 43-060-403338-000004
Tank Status: Not reported
Capacity: 8000
Active Date: Not reported
Tank Use: M.V. FUEL
STG: PRODUCT
Content: REG UNLEADED
Number Of Tanks: 5

Name: ATLANTIC RICHFIELD CO
Address: 2104 N CAPITOL AVE
City: SAN JOSE
Status: Not reported
Comp Number: 403338
Number: Not reported
Board Of Equalization: Not reported
Referral Date: Not reported
Action Date: Not reported

Map ID
Direction
Distance
Elevation

MAP FINDINGS

Site

Database(s)

EDR ID Number
EPA ID Number

ARCO #2089 (Continued)

U001603085

Created Date: Not reported
Owner Tank Id: Not reported
SWRCB Tank Id: 43-060-403338-000005
Tank Status: Not reported
Capacity: 6000
Active Date: Not reported
Tank Use: M.V. FUEL
STG: PRODUCT
Content: REG UNLEADED
Number Of Tanks: Not reported

Name: ATLANTIC RICHFIELD CO
Address: 2104 N CAPITOL AVE
City: SAN JOSE
Status: Not reported
Comp Number: 403338
Number: Not reported
Board Of Equalization: Not reported
Referral Date: Not reported
Action Date: Not reported
Created Date: Not reported
Owner Tank Id: Not reported
SWRCB Tank Id: 43-060-403338-000006
Tank Status: Not reported
Capacity: 4000
Active Date: Not reported
Tank Use: M.V. FUEL
STG: PRODUCT
Content: LEADED
Number Of Tanks: Not reported

Name: ATLANTIC RICHFIELD CO
Address: 2104 N CAPITOL AVE
City: SAN JOSE
Status: Not reported
Comp Number: 403338
Number: Not reported
Board Of Equalization: Not reported
Referral Date: Not reported
Action Date: Not reported
Created Date: Not reported
Owner Tank Id: Not reported
SWRCB Tank Id: 43-060-403338-000007
Tank Status: Not reported
Capacity: 4000
Active Date: Not reported
Tank Use: M.V. FUEL
STG: PRODUCT
Content: REG UNLEADED
Number Of Tanks: Not reported

Name: ATLANTIC RICHFIELD CO
Address: 2104 N CAPITOL AVE
City: SAN JOSE
Status: Not reported
Comp Number: 403338
Number: Not reported

Map ID
Direction
Distance
Elevation

MAP FINDINGS

Site

Database(s)

EDR ID Number
EPA ID Number

ARCO #2089 (Continued)

U001603085

Board Of Equalization: Not reported
Referral Date: Not reported
Action Date: Not reported
Created Date: Not reported
Owner Tank Id: Not reported
SWRCB Tank Id: 43-060-403338-000008
Tank Status: Not reported
Capacity: 280
Active Date: Not reported
Tank Use: OIL
STG: WASTE
Content: Not reported
Number Of Tanks: Not reported

HIST UST:

Name: SHIRL E JENSEN
Address: 2104 N CAPITOL AVE
City,State,Zip: SAN JOSE, CA 95132
File Number: 0002CE03
URL: <http://geotracker.waterboards.ca.gov/ustpdfs/pdf/0002CE03.pdf>
Region: STATE
Facility ID: 00000026995
Facility Type: Gas Station
Other Type: Not reported
Contact Name: Not reported
Telephone: 0000000000
Owner Name: ARCO PETROLEUM PRODUCTS CO.
Owner Address: 515 SOUTH FLOWER STREET
Owner City,St,Zip: LOS ANGELES, CA 90071
Total Tanks: 0005

Tank Num: 001
Container Num: 0000000001
Year Installed: 1966
Tank Capacity: 00004000
Tank Used for: PRODUCT
Type of Fuel: 06
Container Construction Thickness: 0000167
Leak Detection: Stock Inventor, 10

Tank Num: 002
Container Num: 0000000002
Year Installed: 1966
Tank Capacity: 00004000
Tank Used for: PRODUCT
Type of Fuel: 06
Container Construction Thickness: 0000167
Leak Detection: Stock Inventor, 10

Tank Num: 003
Container Num: 0000000003
Year Installed: 1966
Tank Capacity: 00006000
Tank Used for: PRODUCT
Type of Fuel: 06
Container Construction Thickness: 0000240
Leak Detection: Stock Inventor, 10

Map ID
Direction
Distance
Elevation

MAP FINDINGS

Site

Database(s)

EDR ID Number
EPA ID Number

ARCO #2089 (Continued)

U001603085

Tank Num: 004
Container Num: 000000004
Year Installed: 1977
Tank Capacity: 00008000
Tank Used for: PRODUCT
Type of Fuel: 06
Container Construction Thickness: Not reported
Leak Detection: Stock Inventor, 10

Tank Num: 005
Container Num: 000000005
Year Installed: Not reported
Tank Capacity: 00000250
Tank Used for: PRODUCT
Type of Fuel: WASTE OIL
Container Construction Thickness: 0000093
Leak Detection: Stock Inventor

[Click here for Geo Tracker PDF:](#)

CORTESE:

Name: ARCO #2089
Address: 2104 N. CAPITOL AVE.
City,State,Zip: SAN JOSE, CA 95132
Region: CORTESE
Envirostor Id: Not reported
Global ID: T0608500169
Site/Facility Type: LUST CLEANUP SITE
Cleanup Status: COMPLETED - CASE CLOSED
Status Date: Not reported
Site Code: Not reported
Latitude: Not reported
Longitude: Not reported
Owner: Not reported
Enf Type: Not reported
Swat R: Not reported
Flag: active
Order No: Not reported
Waste Discharge System No: Not reported
Effective Date: Not reported
Region 2: Not reported
WID Id: Not reported
Solid Waste Id No: Not reported
Waste Management Uit Name: Not reported
File Name: Active Open

CUPA SANTA CLARA:

Name: ARCO FACILITY #2089
Address: 2104 N CAPITOL AV
City,State,Zip: SAN JOSE, CA 95132
Region: SANTA CLARA
PE#: 2205
Program Description: GENERATES 100 KG YR TO <5 TONS/YR
Program Identifier: DEH PERMIT-HAZ WASTE GENERATOR PROGRAM
Latitude: 37.406255
Longitude: -121.886329

Map ID
Direction
Distance
Elevation

MAP FINDINGS

Site

Database(s)

EDR ID Number
EPA ID Number

ARCO #2089 (Continued)

U001603085

Record ID: PR0384194
Facility ID: FA0261973

Name: ARCO FACILITY #2089
Address: 2104 N CAPITOL AV
City,State,Zip: SAN JOSE, CA 95132
Region: SANTA CLARA
PE#: Not reported
Program Description: HMBP FACILITY, 1-3 CHEMICALS
Program Identifier: DEH PERMIT-HAZ MAT BUSINESS PLAN PROGRAM
Latitude: 37.406255
Longitude: -121.886329
Record ID: PR0397803
Facility ID: FA0261973

Name: ARCO FACILITY #2089
Address: 2104 N CAPITOL AV
City,State,Zip: SAN JOSE, CA 95132
Region: SANTA CLARA
PE#: 2399
Program Description: UNDERGROUND STORAGE TANK PROGRAM RECORD
Program Identifier: Not reported
Latitude: 37.406255
Longitude: -121.886329
Record ID: PR0397870
Facility ID: FA0261973

SAN JOSE HAZMAT:

Name: ARCO # 02089
Address: 2104 N CAPITOL AV SUITE 2
City,State,Zip: SAN JOSE, CA 95132
Region: SAN JOSE
File Num: 403338
Class: Gasoline Station

Name: OUT OF BUSINESS (DUP TO ARCO #2089)
Address: 2104 N CAPITOL AV 2
City,State,Zip: SAN JOSE, CA 95118
Region: SAN JOSE
File Num: 411997
Class: Not reported

CERS:

Name: ARCO #2089
Address: 2104 N. CAPITOL AVE.
City,State,Zip: SAN JOSE, CA 95132
Site ID: 219926
CERS ID: T0608500169
CERS Description: Leaking Underground Storage Tank Cleanup Site

Affiliation:

Affiliation Type Desc: Regional Board Caseworker
Entity Name: Regional Water Board - SAN FRANCISCO BAY RWQCB (REGION 2)
Entity Title: Not reported
Affiliation Address: 1515 CLAY ST SUITE 1400
Affiliation City: OAKLAND
Affiliation State: CA

Map ID
 Direction
 Distance
 Elevation

MAP FINDINGS

Site

Database(s)

EDR ID Number
 EPA ID Number

ARCO #2089 (Continued)

U001603085

Affiliation Country: Not reported
 Affiliation Zip: Not reported
 Affiliation Phone: Not reported

76
NE
1/4-1/2
0.486 mi.
2566 ft.

Relative:
Higher

Actual:
110 ft.

PARKTOWN PLAZA SHOPPING CENTER
1350 SOUTH PARK VICTORIA DRIVE
MILPITAS, CA 95035

CPS-SLIC
BROWNFIELDS
CERS HAZ WASTE
CUPA Listings
DRYCLEANERS
EMI
CERS

S100941117
N/A

CPS-SLIC:

Name: PARKTOWN PLAZA SHOPPING CENTER
 Address: 1350 SOUTH PARK VICTORIA DRIVE
 City,State,Zip: MILPITAS, CA 95035
 Region: STATE
Facility Status: Open - Verification Monitoring
 Status Date: 02/01/2018
 Global Id: SL0608562344
 Lead Agency: SAN FRANCISCO BAY RWQCB (REGION 2)
 Lead Agency Case Number: Not reported
 Latitude: 37.41755
 Longitude: -121.873784
 Case Type: Cleanup Program Site
 Case Worker: REG
 Local Agency: Not reported
 RB Case Number: 43S1097
 File Location: All Files are on GeoTracker or in the Local Agency Database
 Potential Media Affected: Aquifer used for drinking water supply, Indoor Air, Soil, Soil Vapor
 Potential Contaminants of Concern: Tetrachloroethylene (PCE)
 Site History: The site is located in a retail shopping center in a mixed residential and commercial area of Milpitas. The former tenant, One-Hour Martinizing Cleaners, performed dry cleaning services from the 1970s until 2007. The dry cleaning solvent tetrachloroethene (PCE) was used as part of the dry cleaning process. At least one spill involving PCE has been documented. The former One-Hour Martinizing Cleaners space, along with two adjacent former tenant spaces, is currently occupied by a fitness center. RFC Holdings, LLC, is the current owner of the site. Several phases of investigation have been performed at the site since 2006 and are ongoing. Sample results from these investigations revealed PCE contamination in soil, soil vapor, indoor air, and groundwater beneath the former dry cleaning facility. Groundwater samples contained PCE up to 690 parts per billion. Soil samples contained PCE up to 34 parts per million. Soil vapor samples contained concentrations of PCE up to 5,100,000 "g/m3. Investigations are ongoing to determine the full extent of PCE contamination. Shallow groundwater is not currently used for drinking water in this area. The City of Milpitas supplies drinking water to the public. The proposed cleanup plan consists of soil vapor extraction and treatment. Soil vapor extraction wells have been installed below the former dry cleaner. A vacuum pump draws soil vapor from the wells to a carbon-filter treatment system located in the parking lot. Additionally, to protect indoor air quality, the concrete floor in the fitness center has been treated with a vapor retardant epoxy sealant, all accessible floor penetrations have been sealed, and the ventilation system has been optimized to provide

Map ID
Direction
Distance
Elevation

MAP FINDINGS

Site

Database(s)

EDR ID Number
EPA ID Number

PARKTOWN PLAZA SHOPPING CENTER (Continued)

S100941117

fresh air into the fitness center. Soil vapor and indoor air samples will be collected to document the effectiveness of these measures. Once the extent of groundwater contamination is defined, a groundwater cleanup plan will be submitted to the Regional Water Board for review.

[Click here to access the California GeoTracker records for this facility:](#)

BROWNFIELDS:

Name: PARKTOWN PLAZA SHOPPING CENTER
Address: 1350 SOUTH PARK VICTORIA DRIVE
City,State,Zip: MILPITAS, CA 95035
Global ID: SL0608562344
Latitude: 37.41755
Longitude: -121.873784
Project Type: Cleanup Program Site
Status: Open - Verification Monitoring
Status Date: 02/01/2018
Lead Agency: SAN FRANCISCO BAY RWQCB (REGION 2)
Last Correspondence Date: 11/05/2020
Release Type: Other Type of Release, Surface Discharge
Contaminant(s) of Concern: Tetrachloroethylene (PCE)
Media of Concern: Aquifer used for drinking water supply, Indoor Air, Soil, Soil Vapor
Past Use(s) that Caused Contamination: DRY CLEANING
Human Health Exposure Controlled: YES
Human Health Exposure Controlled Date: 09/30/2015
Groundwater Migration Controlled: YES
Groundwater Migration Controlled Date: 09/30/2015
Primary Caseworker Name: RON GOLOUBOW
Primary Caseworker Organization Name: SAN FRANCISCO BAY RWQCB (REGION 2)
Primary Caseworker Phone Number: 510-622-2442
Primary Caseworker Address: 1515 CLAY STREET SUITE 1400
Primary Caseworker Address: OAKLAND
Primary Caseworker Address: CA
Primary Caseworker Email: ron.goloubow@waterboards.ca.gov

CERS HAZ WASTE:

Name: LUCKY #727
Address: 1350 S PARK VICTORIA DR
City,State,Zip: MILPITAS, CA 95035
Site ID: 131727
CERS ID: 10167153
CERS Description: Hazardous Waste Generator

CUPA SANTA CLARA:

Name: RITE AID #5973
Address: 1350 S PARK VICTORIA DR
City,State,Zip: MILPITAS, CA 95035
Region: SANTA CLARA
PE#: 2271
Program Description: SILVER WASTE ONLY <100 KG/YR
Program Identifier: DEH PERMIT-HAZ WASTE GENERATOR PROGRAM
Latitude: 37.417689
Longitude: -121.875349
Record ID: PR0377025
Facility ID: FA0202394

Map ID
Direction
Distance
Elevation

MAP FINDINGS

Site

Database(s)

EDR ID Number
EPA ID Number

PARKTOWN PLAZA SHOPPING CENTER (Continued)

S100941117

Name: LUCKY #727
Address: 1350 S PARK VICTORIA DR
City,State,Zip: MILPITAS, CA 95035
Region: SANTA CLARA
PE#: Not reported
Program Description: HMBP FACILITY, 1-3 CHEMICALS
Program Identifier: DEH PERMIT-HAZ MAT BUSINESS PLAN PROGRAM
Latitude: 37.431171
Longitude: -121.895533
Record ID: PR0385272
Facility ID: FA0262423

Name: LUCKY #727
Address: 1350 S PARK VICTORIA DR
City,State,Zip: MILPITAS, CA 95035
Region: SANTA CLARA
PE#: 2202
Program Description: GENERATES < 100 KG/YR
Program Identifier: DEH PERMIT-HAZ WASTE GENERATOR PROGRAM
Latitude: 37.431171
Longitude: -121.895533
Record ID: PR0409610
Facility ID: FA0262423

Name: RITE AID #5973
Address: 1350 S PARK VICTORIA DR
City,State,Zip: MILPITAS, CA 95035
Region: SANTA CLARA
PE#: 2205
Program Description: GENERATES 100 KG YR TO <5 TONS/YR
Program Identifier: DEH PERMIT-HAZ WASTE GENERATOR PROGRAM
Latitude: 37.41755
Longitude: -121.873784
Record ID: PR0394859
Facility ID: FA0267580

DRYCLEANERS:

Name: PARKTOWN 1 HR MARTINIZING
Address: 1350 S PARK VICTORIA DR
City,State,Zip: MILPITAS, CA 950356941
EPA Id: CAD983633272
NAICS Code: 81232
NAICS Description: Drycleaning and Laundry Services (except Coin-Operated)
SIC Code: 7211
SIC Description: Power Laundries, Family and Commercial
Create Date: 04/23/1992
Facility Active: No
Inactive Date: 06/30/2008
Facility Addr2: Not reported
Owner Name: JIN C LEE
Owner Address: 1350 S PARK VICTORIA DR STE 23
Owner Address 2: Not reported
Owner Telephone: 4082630131
Contact Name: JIN C LEE
Contact Address: 76 ALMA CT
Contact Address 2: Not reported
Contact Telephone: 6509171216

Map ID
Direction
Distance
Elevation

MAP FINDINGS

Site

Database(s)

EDR ID Number
EPA ID Number

PARKTOWN PLAZA SHOPPING CENTER (Continued)

S100941117

Contact Fax: Not reported
Mailing Name: Not reported
Mailing Address 1: 1350 S PARK VICTORIA DR STE 23
Mailing Address 2: Not reported
Mailing City: MILPITAS
Mailing State: CA
Mailing Zip: 950356941
Owner Fax: Not reported
Region Code: 2
Latitude: 37.41841
Longitude: -121.875742

EMI:

Name: PARKTOWN ONE HOUR MARTINIZING
Address: 1350 SO PARK VICTORIA DR
City,State,Zip: MILPITAS, CA 950350000
Year: 1990
County Code: 43
Air Basin: SF
Facility ID: 5195
Air District Name: BA
SIC Code: 7216
Air District Name: BAY AREA AQMD
Community Health Air Pollution Info System: Not reported
Consolidated Emission Reporting Rule: Not reported
Total Organic Hydrocarbon Gases Tons/Yr: 4
Reactive Organic Gases Tons/Yr: 0
Carbon Monoxide Emissions Tons/Yr: 0
NOX - Oxides of Nitrogen Tons/Yr: 0
SOX - Oxides of Sulphur Tons/Yr: 0
Particulate Matter Tons/Yr: 0
Part. Matter 10 Micrometers and Smlr Tons/Yr:0

Name: PARKTOWN ONE HOUR MARTINIZING
Address: 1350 SO PARK VICTORIA DR
City,State,Zip: MILPITAS, CA 950350000
Year: 1996
County Code: 43
Air Basin: SF
Facility ID: 5195
Air District Name: BA
SIC Code: 7216
Air District Name: BAY AREA AQMD
Community Health Air Pollution Info System: Not reported
Consolidated Emission Reporting Rule: Not reported
Total Organic Hydrocarbon Gases Tons/Yr: 0
Reactive Organic Gases Tons/Yr: 0
Carbon Monoxide Emissions Tons/Yr: 0
NOX - Oxides of Nitrogen Tons/Yr: 0
SOX - Oxides of Sulphur Tons/Yr: 0
Particulate Matter Tons/Yr: 0
Part. Matter 10 Micrometers and Smlr Tons/Yr:0

Name: PARKTOWN ONE HOUR MARTINIZING
Address: 1350 SO PARK VICTORIA DR
City,State,Zip: MILPITAS, CA 950350000
Year: 1997

Map ID
Direction
Distance
Elevation

MAP FINDINGS

Site

Database(s)

EDR ID Number
EPA ID Number

PARKTOWN PLAZA SHOPPING CENTER (Continued)

S100941117

County Code: 43
Air Basin: SF
Facility ID: 5195
Air District Name: BA
SIC Code: 7216
Air District Name: BAY AREA AQMD
Community Health Air Pollution Info System: Not reported
Consolidated Emission Reporting Rule: Not reported
Total Organic Hydrocarbon Gases Tons/Yr: 0
Reactive Organic Gases Tons/Yr: 0
Carbon Monoxide Emissions Tons/Yr: 0
NOX - Oxides of Nitrogen Tons/Yr: 0
SOX - Oxides of Sulphur Tons/Yr: 0
Particulate Matter Tons/Yr: 0
Part. Matter 10 Micrometers and Smlr Tons/Yr:0

Name: PARKTOWN ONE HOUR MARTINIZING
Address: 1350 SO PARK VICTORIA DR
City,State,Zip: MILPITAS, CA 950350000
Year: 1998
County Code: 43
Air Basin: SF
Facility ID: 5195
Air District Name: BA
SIC Code: 7216
Air District Name: BAY AREA AQMD
Community Health Air Pollution Info System: Not reported
Consolidated Emission Reporting Rule: Not reported
Total Organic Hydrocarbon Gases Tons/Yr: 0
Reactive Organic Gases Tons/Yr: 0
Carbon Monoxide Emissions Tons/Yr: 0
NOX - Oxides of Nitrogen Tons/Yr: 0
SOX - Oxides of Sulphur Tons/Yr: 0
Particulate Matter Tons/Yr: 0
Part. Matter 10 Micrometers and Smlr Tons/Yr:0

Name: PARKTOWN ONE HOUR MARTINIZING
Address: 1350 SO PARK VICTORIA DR
City,State,Zip: MILPITAS, CA 950350000
Year: 2001
County Code: 43
Air Basin: SF
Facility ID: 5195
Air District Name: BA
SIC Code: 7216
Air District Name: BAY AREA AQMD
Community Health Air Pollution Info System: Not reported
Consolidated Emission Reporting Rule: Not reported
Total Organic Hydrocarbon Gases Tons/Yr: 0
Reactive Organic Gases Tons/Yr: 0
Carbon Monoxide Emissions Tons/Yr: 0
NOX - Oxides of Nitrogen Tons/Yr: 0
SOX - Oxides of Sulphur Tons/Yr: 0
Particulate Matter Tons/Yr: 0
Part. Matter 10 Micrometers and Smlr Tons/Yr:0

Name: PARKTOWN ONE HOUR MARTINIZING

Map ID
Direction
Distance
Elevation

MAP FINDINGS

Site

Database(s)

EDR ID Number
EPA ID Number

PARKTOWN PLAZA SHOPPING CENTER (Continued)

S100941117

Address: 1350 SO PARK VICTORIA DR
City,State,Zip: MILPITAS, CA 950350000
Year: 2003
County Code: 43
Air Basin: SF
Facility ID: 5195
Air District Name: BA
SIC Code: 7216
Air District Name: BAY AREA AQMD
Community Health Air Pollution Info System: Not reported
Consolidated Emission Reporting Rule: Not reported
Total Organic Hydrocarbon Gases Tons/Yr: 0
Reactive Organic Gases Tons/Yr: 0
Carbon Monoxide Emissions Tons/Yr: 0
NOX - Oxides of Nitrogen Tons/Yr: 0
SOX - Oxides of Sulphur Tons/Yr: 0
Particulate Matter Tons/Yr: 0
Part. Matter 10 Micrometers and Smllr Tons/Yr:0

Name: PARKTOWN ONE HOUR MARTINIZING
Address: 1350 SO PARK VICTORIA DR
City,State,Zip: MILPITAS, CA 950350000
Year: 2004
County Code: 43
Air Basin: SF
Facility ID: 5195
Air District Name: BA
SIC Code: 7216
Air District Name: BAY AREA AQMD
Community Health Air Pollution Info System: Not reported
Consolidated Emission Reporting Rule: Not reported
Total Organic Hydrocarbon Gases Tons/Yr: 0.192
Reactive Organic Gases Tons/Yr: 0
Carbon Monoxide Emissions Tons/Yr: 0
NOX - Oxides of Nitrogen Tons/Yr: 0
SOX - Oxides of Sulphur Tons/Yr: 0
Particulate Matter Tons/Yr: 0
Part. Matter 10 Micrometers and Smllr Tons/Yr:0

Name: PARKTOWN ONE HOUR MARTINIZING
Address: 1350 SO PARK VICTORIA DR
City,State,Zip: MILPITAS, CA 950350000
Year: 2005
County Code: 43
Air Basin: SF
Facility ID: 5195
Air District Name: BA
SIC Code: 7216
Air District Name: BAY AREA AQMD
Community Health Air Pollution Info System: Not reported
Consolidated Emission Reporting Rule: Not reported
Total Organic Hydrocarbon Gases Tons/Yr: 0
Reactive Organic Gases Tons/Yr: 0
Carbon Monoxide Emissions Tons/Yr: 0
NOX - Oxides of Nitrogen Tons/Yr: 0
SOX - Oxides of Sulphur Tons/Yr: 0
Particulate Matter Tons/Yr: 0

Map ID
Direction
Distance
Elevation

MAP FINDINGS

Site

Database(s)

EDR ID Number
EPA ID Number

PARKTOWN PLAZA SHOPPING CENTER (Continued)

S100941117

Part. Matter 10 Micrometers and Smlr Tons/Yr:0

Name: PARKTOWN ONE HOUR MARTINIZING
Address: 1350 SO PARK VICTORIA DR
City,State,Zip: MILPITAS, CA 950350000
Year: 2006
County Code: 43
Air Basin: SF
Facility ID: 5195
Air District Name: BA
SIC Code: 7216
Air District Name: BAY AREA AQMD
Community Health Air Pollution Info System: Not reported
Consolidated Emission Reporting Rule: Not reported
Total Organic Hydrocarbon Gases Tons/Yr: .094
Reactive Organic Gases Tons/Yr: 0
Carbon Monoxide Emissions Tons/Yr: 0
NOX - Oxides of Nitrogen Tons/Yr: 0
SOX - Oxides of Sulphur Tons/Yr: 0
Particulate Matter Tons/Yr: 0
Part. Matter 10 Micrometers and Smlr Tons/Yr:0

Name: PARKTOWN ONE HOUR MARTINIZING
Address: 1350 SO PARK VICTORIA DR
City,State,Zip: MILPITAS, CA 950350000
Year: 2007
County Code: 43
Air Basin: SF
Facility ID: 5195
Air District Name: BA
SIC Code: 7216
Air District Name: BAY AREA AQMD
Community Health Air Pollution Info System: Not reported
Consolidated Emission Reporting Rule: Not reported
Total Organic Hydrocarbon Gases Tons/Yr: .094
Reactive Organic Gases Tons/Yr: .0656684
Carbon Monoxide Emissions Tons/Yr: 0
NOX - Oxides of Nitrogen Tons/Yr: 0
SOX - Oxides of Sulphur Tons/Yr: 0
Particulate Matter Tons/Yr: 0
Part. Matter 10 Micrometers and Smlr Tons/Yr:0

CERS:

Name: PARKTOWN PLAZA SHOPPING CENTER
Address: 1350 SOUTH PARK VICTORIA DRIVE
City,State,Zip: MILPITAS, CA 95035
Site ID: 250406
CERS ID: SL0608562344
CERS Description: Cleanup Program Site

Affiliation:

Affiliation Type Desc: Regional Board Caseworker
Entity Name: RON GOLOUBOW - SAN FRANCISCO BAY RWQCB (REGION 2)
Entity Title: Not reported
Affiliation Address: 1515 Clay Street Suite 1400
Affiliation City: OAKLAND
Affiliation State: CA

Map ID
Direction
Distance
Elevation

MAP FINDINGS

Site

Database(s)

EDR ID Number
EPA ID Number

PARKTOWN PLAZA SHOPPING CENTER (Continued)

S100941117

Affiliation Country: Not reported
Affiliation Zip: Not reported
Affiliation Phone: 5106222442

Name: LUCKY #727
Address: 1350 S PARK VICTORIA DR
City,State,Zip: MILPITAS, CA 95035
Site ID: 131727
CERS ID: 10167153
CERS Description: Chemical Storage Facilities

Violations:

Site ID: 131727
Site Name: LUCKY #727
Violation Date: 10-24-2016
Citation: HSC 6.95 25505(a)(4) - California Health and Safety Code, Chapter 6.95, Section(s) 25505(a)(4)
Violation Description: Failure to provide initial and annual training to all employees in safety procedures in the event of a release or threatened release of a hazardous material or failure to document and maintain training records for a minimum of three years.

Violation Notes: Not reported
Violation Division: Milpitas City Fire Department
Violation Program: HMRRP
Violation Source: CERS

Site ID: 131727
Site Name: LUCKY #727
Violation Date: 06-09-2017
Citation: HSC 6.95 25505(a)(4) - California Health and Safety Code, Chapter 6.95, Section(s) 25505(a)(4)
Violation Description: Failure to provide initial and annual training to all employees in safety procedures in the event of a release or threatened release of a hazardous material or failure to document and maintain training records for a minimum of three years.

Violation Notes: Returned to compliance on 06/15/2017.
Violation Division: Milpitas City Fire Department
Violation Program: HMRRP
Violation Source: CERS

Site ID: 131727
Site Name: LUCKY #727
Violation Date: 03-30-2017
Citation: HSC 6.95 25505(a)(4) - California Health and Safety Code, Chapter 6.95, Section(s) 25505(a)(4)
Violation Description: Failure to provide initial and annual training to all employees in safety procedures in the event of a release or threatened release of a hazardous material or failure to document and maintain training records for a minimum of three years.

Violation Notes: Not reported
Violation Division: Milpitas City Fire Department
Violation Program: HMRRP
Violation Source: CERS

Evaluation:

Eval General Type: Other/Unknown

Map ID
Direction
Distance
Elevation

MAP FINDINGS

Site

Database(s)

EDR ID Number
EPA ID Number

PARKTOWN PLAZA SHOPPING CENTER (Continued)

S100941117

Eval Date: 01-21-2014
Violations Found: No
Eval Type: Other, not routine, done by local agency
Eval Notes: Inspection is a follow up to the routine inspection dated 08/27/2013. All violations observed during that inspection were not corrected.
Eval Division: Milpitas City Fire Department
Eval Program: HMRRP
Eval Source: CERS

Eval General Type: Other/Unknown
Eval Date: 03-03-2014
Violations Found: No
Eval Type: Other, not routine, done by local agency
Eval Notes: Inspection is a follow up to the routine inspection dated 08/27/2013. All violations observed during that inspection were corrected.
Eval Division: Milpitas City Fire Department
Eval Program: HMRRP
Eval Source: CERS

Eval General Type: Other/Unknown
Eval Date: 03-30-2017
Violations Found: Yes
Eval Type: Other, not routine, done by local agency
Eval Notes: Inspection is a follow up to the routine inspection dated 10/24/2016. All violations observed during that inspection were not corrected.
Eval Division: Milpitas City Fire Department
Eval Program: HMRRP
Eval Source: CERS

Eval General Type: Compliance Evaluation Inspection
Eval Date: 06-03-2016
Violations Found: No
Eval Type: Routine done by local agency
Eval Notes: ON-SITE TO CONDUCT A ROUTINE HAZARDOUS WASTE INSPECTION. - THE LAST HAZARDOUS WASTE PICK UP WAS DONE ON 5/1/16. HAZARDOUS WASTE MANIFEST WERE REVIEWED AND WERE FOUND IN ORDER. - THE LAST TIME HAZARDOUS WASTE TRAINING PROVIDED TO MR. MURPHY WAS 03/2016 AND IS CURRENT. - HAZARDOUS WASTE STORAGE AREA WAS FOUND IN ORDER. NOTE: A COPY OF THIS REPORT WILL BE E-MAILED TO STORE MANAGER; 727mgr@savemart.com
Eval Division: Santa Clara County Environmental Health
Eval Program: HW
Eval Source: CERS

Eval General Type: Other/Unknown
Eval Date: 06-09-2017
Violations Found: Yes
Eval Type: Other, not routine, done by local agency
Eval Notes: Not reported
Eval Division: Milpitas City Fire Department
Eval Program: HMRRP
Eval Source: CERS

Eval General Type: Compliance Evaluation Inspection
Eval Date: 08-27-2013
Violations Found: No
Eval Type: Routine done by local agency
Eval Notes: Annual Facility Review --

Map ID
Direction
Distance
Elevation

MAP FINDINGS

Site

Database(s)

EDR ID Number
EPA ID Number

PARKTOWN PLAZA SHOPPING CENTER (Continued)

S100941117

Eval Division: Milpitas City Fire Department
Eval Program: HMRRP
Eval Source: CERS

Eval General Type: Other/Unknown
Eval Date: 09-05-2017
Violations Found: No
Eval Type: Other, not routine, done by local agency
Eval Notes: Not reported
Eval Division: Milpitas City Fire Department
Eval Program: HMRRP
Eval Source: CERS

Eval General Type: Compliance Evaluation Inspection
Eval Date: 10-24-2016
Violations Found: Yes
Eval Type: Routine done by local agency
Eval Notes: Not reported
Eval Division: Milpitas City Fire Department
Eval Program: HMRRP
Eval Source: CERS

Enforcement Action:
Site ID: 131727
Site Name: LUCKY #727
Site Address: 1350 S PARK VICTORIA DR
Site City: MILPITAS
Site Zip: 95035
Enf Action Date: 10-24-2016
Enf Action Type: Notice of Violation (Unified Program)
Enf Action Description: Notice of Violation Issued by the Inspector at the Time of Inspection
Enf Action Notes: Not reported
Enf Action Division: Milpitas City Fire Department
Enf Action Program: HMRRP
Enf Action Source: CERS

Affiliation:
Affiliation Type Desc: CUPA District
Entity Name: Santa Clara County Environmental Health
Entity Title: Not reported
Affiliation Address: 1555 Berger Drive, Suite 300
Affiliation City: San Jose
Affiliation State: CA
Affiliation Country: Not reported
Affiliation Zip: 95112-2716
Affiliation Phone: (408) 918-3400

Affiliation Type Desc: Identification Signer
Entity Name: Tammy Sibbitt
Entity Title: Mgr. EHS
Affiliation Address: Not reported
Affiliation City: Not reported
Affiliation State: Not reported
Affiliation Country: Not reported
Affiliation Zip: Not reported
Affiliation Phone: Not reported

Map ID
Direction
Distance
Elevation

MAP FINDINGS

Site

Database(s)

EDR ID Number
EPA ID Number

PARKTOWN PLAZA SHOPPING CENTER (Continued)

S100941117

Affiliation Type Desc: Parent Corporation
Entity Name: Save Mart Supermarkets
Entity Title: Not reported
Affiliation Address: Not reported
Affiliation City: Not reported
Affiliation State: Not reported
Affiliation Country: Not reported
Affiliation Zip: Not reported
Affiliation Phone: Not reported

Affiliation Type Desc: Property Owner
Entity Name: Biagini Properties, INC
Entity Title: Not reported
Affiliation Address: 333 W. El Camino Real
Affiliation City: Sunnyvale
Affiliation State: CA
Affiliation Country: United States
Affiliation Zip: 94087-1969
Affiliation Phone: (408) 331-2306

Affiliation Type Desc: Document Preparer
Entity Name: Tammy Sibbitt
Entity Title: Not reported
Affiliation Address: Not reported
Affiliation City: Not reported
Affiliation State: Not reported
Affiliation Country: Not reported
Affiliation Zip: Not reported
Affiliation Phone: Not reported

Affiliation Type Desc: Environmental Contact
Entity Name: Tammy Sibbitt
Entity Title: Not reported
Affiliation Address: 1800 Standiford Ave.
Affiliation City: Modesto
Affiliation State: CA
Affiliation Country: Not reported
Affiliation Zip: 95350
Affiliation Phone: Not reported

Affiliation Type Desc: Legal Owner
Entity Name: The Save Mart Companies
Entity Title: Not reported
Affiliation Address: 1800 Standiford Ave.
Affiliation City: Modesto
Affiliation State: CA
Affiliation Country: United States
Affiliation Zip: 95350
Affiliation Phone: (209) 577-1600

Affiliation Type Desc: Facility Mailing Address
Entity Name: Mailing Address
Entity Title: Not reported
Affiliation Address: 1800 Standiford Ave.
Affiliation City: Modesto
Affiliation State: CA
Affiliation Country: Not reported

Map ID
 Direction
 Distance
 Elevation

MAP FINDINGS

Site

Database(s)

EDR ID Number
 EPA ID Number

PARKTOWN PLAZA SHOPPING CENTER (Continued)

S100941117

Affiliation Zip: 95350
 Affiliation Phone: Not reported

Affiliation Type Desc: Operator
 Entity Name: The Save Mart Companies
 Entity Title: Not reported
 Affiliation Address: Not reported
 Affiliation City: Not reported
 Affiliation State: Not reported
 Affiliation Country: Not reported
 Affiliation Zip: Not reported
 Affiliation Phone: (209) 577-1600

Name: PARKTOWN ONE HOUR MARTINIZING
 Address: 1350 SO PARK VICTORIA DR
 City,State,Zip: MILPITAS, CA 95035-6941
 Site ID: 486276
 CERS ID: 110001197552
 CERS Description: US EPA Air Emission Inventory System (EIS)

77
SSW
1/4-1/2
0.488 mi.
2574 ft.

NUNES PROPERTY
2018 N CAPITOL AVE
SAN JOSE, CA 95132

LUST **S105084703**
HIST LUST **N/A**
Cortese
CERS

Relative:
Lower
Actual:
63 ft.

LUST:
 Name: NUNES PROPERTY
 Address: 2018 N CAPITOL AVE
 City,State,Zip: SAN JOSE, CA 95132
 Lead Agency: SANTA CLARA COUNTY LOP
 Case Type: LUST Cleanup Site
 Geo Track: http://geotracker.waterboards.ca.gov/profile_report.asp?global_id=T0608592790
 Global Id: T0608592790
 Latitude: 37.403367
 Longitude: -121.880984
 Status: Completed - Case Closed
 Status Date: 11/21/2000
 Case Worker: UST
 RB Case Number: Not reported
 Local Agency: SANTA CLARA COUNTY LOP
 File Location: All Files are on GeoTracker or in the Local Agency Database
 Local Case Number: Not reported
 Potential Media Affect: Soil
 Potential Contaminants of Concern: Gasoline
 Site History: Not reported

LUST:
 Global Id: T0608592790
 Contact Type: Regional Board Caseworker
 Contact Name: Regional Water Board
 Organization Name: SAN FRANCISCO BAY RWQCB (REGION 2)
 Address: 1515 CLAY ST SUITE 1400
 City: OAKLAND
 Email: Not reported
 Phone Number: Not reported

Map ID
Direction
Distance
Elevation

MAP FINDINGS

Site

Database(s)

EDR ID Number
EPA ID Number

NUNES PROPERTY (Continued)

S105084703

Global Id: T0608592790
Contact Type: Local Agency Caseworker
Contact Name: UST CASE WORKER
Organization Name: SANTA CLARA COUNTY LOP
Address: 1555 Berger Drive, Suite 300
City: SAN JOSE
Email: Not reported
Phone Number: 4089183400

LUST:

Global Id: T0608592790
Action Type: RESPONSE
Date: 10/13/2000
Action: Other Report / Document

Global Id: T0608592790
Action Type: ENFORCEMENT
Date: 11/21/2000
Action: Closure/No Further Action Letter

Global Id: T0608592790
Action Type: Other
Date: 09/22/2000
Action: Leak Reported

LUST:

Global Id: T0608592790
Status: Open - Case Begin Date
Status Date: 09/22/2000

Global Id: T0608592790
Status: Completed - Case Closed
Status Date: 11/21/2000

LUST REG 2:

Region: 2
Facility Id: Not reported
Facility Status: Case Closed
Case Number: 06S1E17Q02f
How Discovered: Not reported
Leak Cause: Not reported
Leak Source: Not reported
Date Leak Confirmed: Not reported
Oversight Program: LUST
Prelim. Site Assessment Workplan Submitted: Not reported
Preliminary Site Assessment Began: Not reported
Pollution Characterization Began: Not reported
Pollution Remediation Plan Submitted: Not reported
Date Remediation Action Underway: Not reported
Date Post Remedial Action Monitoring Began: Not reported

LUST SANTA CLARA:

Name: NUNES PROPERTY
Address: 2018 N CAPITOL AVE

Map ID
Direction
Distance
Elevation

MAP FINDINGS

Site

Database(s)

EDR ID Number
EPA ID Number

NUNES PROPERTY (Continued)

S105084703

City,State,Zip: SAN JOSE, CA
Region: SANTA CLARA
SCVWD ID: 06S1E17Q02F
Date Closed: 11/21/2000
EDR Link ID: 06S1E17Q02F

HIST LUST SANTA CLARA:

Name: Nunes Property
Address: 2018 N Capitol Ave
City: San Jose
Region: SANTA CLARA
Region Code: 2
SCVWD ID: 06S1E17Q02
Oversite Agency: SCVWD
Date Listed: 2000-09-28 00:00:00
Closed Date: 2000-11-21 00:00:00

CORTESE:

Name: NUNES PROPERTY
Address: 2018 N CAPITOL AVE
City,State,Zip: SAN JOSE, CA 95132
Region: CORTESE
Envirostor Id: Not reported
Global ID: T0608592790
Site/Facility Type: LUST CLEANUP SITE
Cleanup Status: COMPLETED - CASE CLOSED
Status Date: Not reported
Site Code: Not reported
Latitude: Not reported
Longitude: Not reported
Owner: Not reported
Enf Type: Not reported
Swat R: Not reported
Flag: active
Order No: Not reported
Waste Discharge System No: Not reported
Effective Date: Not reported
Region 2: Not reported
WID Id: Not reported
Solid Waste Id No: Not reported
Waste Management Uit Name: Not reported
File Name: Active Open

CERS:

Name: NUNES PROPERTY
Address: 2018 N CAPITOL AVE
City,State,Zip: SAN JOSE, CA 95132
Site ID: 243207
CERS ID: T0608592790
CERS Description: Leaking Underground Storage Tank Cleanup Site

Affiliation:

Affiliation Type Desc: Local Agency Caseworker
Entity Name: UST CASE WORKER - SANTA CLARA COUNTY LOP
Entity Title: Not reported
Affiliation Address: 1555 Berger Drive, Suite 300

Map ID
 Direction
 Distance
 Elevation

MAP FINDINGS

Site

Database(s)

EDR ID Number
 EPA ID Number

NUNES PROPERTY (Continued)

S105084703

Affiliation City: SAN JOSE
 Affiliation State: CA
 Affiliation Country: Not reported
 Affiliation Zip: Not reported
 Affiliation Phone: 4089183400

Affiliation Type Desc: Regional Board Caseworker
 Entity Name: Regional Water Board - SAN FRANCISCO BAY RWQCB (REGION 2)
 Entity Title: Not reported
 Affiliation Address: 1515 CLAY ST SUITE 1400
 Affiliation City: OAKLAND
 Affiliation State: CA
 Affiliation Country: Not reported
 Affiliation Zip: Not reported
 Affiliation Phone: Not reported

78
WNW
1/4-1/2
0.492 mi.
2596 ft.

SIENA BY LANDSEA DEVELOPMENT
600 AMALFI LOOP
MILPITAS, CA 95035

CPS-SLIC **S121476044**
BROWNFIELDS **N/A**
CERS

Relative:
Lower
Actual:
49 ft.

CPS-SLIC:
 Name: SIENA BY LANDSEA DEVELOPMENT
 Address: 600 AMALFI LOOP
 City,State,Zip: MILPITAS, CA 95035
 Region: STATE
Facility Status: Open - Assessment & Interim Remedial Action
 Status Date: 03/05/2018
 Global Id: T10000011367
 Lead Agency: SAN FRANCISCO BAY RWQCB (REGION 2)
 Lead Agency Case Number: Not reported
 Latitude: 37.41484
 Longitude: -121.89084
 Case Type: Cleanup Program Site
 Case Worker: CH
 Local Agency: Not reported
 RB Case Number: 43S1207
 File Location: All Files are on GeoTracker or in the Local Agency Database
 Potential Media Affected: Aquifer used for drinking water supply, Other Groundwater (uses other than drinking water), Soil, Soil Vapor, Under Investigation
 Potential Contaminants of Concern: Tetrachloroethylene (PCE), Trichloroethylene (TCE), Polychlorinated biphenyls (PCBs)
 Site History: The Siena Development lies within the limits of the former North American Transformer/Waukesha Electric Systems facility located at 1200 Piper Drive. That facility manufactured and tested electrical transformers from 1958 through 2002. Various solvents including tetrachloroethene, trichloroethene, kerosene, oil, PCBs, and other hydrocarbons or solvents were utilized in those processes. The soil vapor, and groundwater at the site were reportedly impacted by releases from the prior operations. Impacted soil was excavated and bioremediated onsite in 2005 and 2006. A conditional No Further Action letter was subsequently issued by the Regional Water Quality Control Board in February 2007. A plume of groundwater impacted with PCE also extends across a portion of the property from the former Jones Chemical Facility located at 985 Montague Expressway which has impacted groundwater and soil vapor. Jones Chemical is actively

MAP FINDINGS

SIENA BY LANDSEA DEVELOPMENT (Continued)

S121476044

involved in the remediation of the groundwater and soil vapor plumes. The Regional Water Board is working with the developer to install vapor intrusion mitigation systems during the cleanup process.

[Click here to access the California GeoTracker records for this facility:](#)

BROWNFIELDS:

Name: SIENA BY LANDSEA DEVELOPMENT
 Address: 600 AMALFI LOOP
 City,State,Zip: MILPITAS, CA 95035
 Global ID: T10000011367
 Latitude: 37.41484
 Longitude: -121.89084
 Project Type: Cleanup Program Site
 Status: Open - Assessment & Interim Remedial Action
 Status Date: 03/05/2018
 Lead Agency: SAN FRANCISCO BAY RWQCB (REGION 2)
 Last Correspondence Date: 07/13/2020
 Release Type: Above Ground Storage Tank System - AGT, Surface Discharge
 Contaminant(s) of Concern: Tetrachloroethylene (PCE), Trichloroethylene (TCE), Polychlorinated biphenyls (PCBs)
 Media of Concern: Aquifer used for drinking water supply, Other Groundwater (uses other than drinking water), Soil, Soil Vapor, Under Investigation
 Past Use(s) that Caused Contamination: MANUFACTURING - ELECTRONIC
 Human Health Exposure Controlled: YES
 Human Health Exposure Controlled Date: 03/05/2018
 Groundwater Migration Controlled: YES
 Groundwater Migration Controlled Date: 03/05/2018
 Primary Caseworker Name: CELINA HERNANDEZ
 Primary Caseworker Organization Name: SAN FRANCISCO BAY RWQCB (REGION 2)
 Primary Caseworker Phone Number: 510-622-2447
 Primary Caseworker Address: 1515 CLAY STREET, SUITE 1400
 Primary Caseworker Address: OAKLAND
 Primary Caseworker Address: CA
 Primary Caseworker Email: celina.hernandez@waterboards.ca.gov

CERS:

Name: SIENA BY LANDSEA DEVELOPMENT
 Address: 600 AMALFI LOOP
 City,State,Zip: MILPITAS, CA 95035
 Site ID: 434911
 CERS ID: T10000011367
 CERS Description: Cleanup Program Site

Affiliation:

Affiliation Type Desc: Regional Board Caseworker
 Entity Name: NATHAN KING - SAN FRANCISCO BAY RWQCB (REGION 2)
 Entity Title: Not reported
 Affiliation Address: 1515 Clay Street, Suite 1400
 Affiliation City: Oakland
 Affiliation State: CA
 Affiliation Country: Not reported
 Affiliation Zip: Not reported
 Affiliation Phone: Not reported

MAP FINDINGS

Map ID
 Direction
 Distance
 Elevation

Site

Database(s)

EDR ID Number
 EPA ID Number

P79
SW
1/4-1/2
0.494 mi.
2608 ft.

ARCO
2104 CAPITOL
SAN JOSE, CA
Site 3 of 3 in cluster P

HIST CORTESE **S104396992**
N/A

Relative:
Lower
Actual:
55 ft.

HIST CORTESE:
 edr_fname: ARCO
 edr_fadd1: 2104 CAPITOL
 City,State,Zip: SAN JOSE, CA
 Region: CORTESE
 Facility County Code: 43
 Reg By: LTNKA
 Reg Id: 43-0101

80
West
1/2-1
0.555 mi.
2928 ft.

MONTAGUE VILLAGE
1200 PIPER DRIVE
MILPITAS, CA 95035

ENVIROSTOR **S100186281**
CPS-SLIC **N/A**
DEED
CHMIRS
Cortese
ENF
HIST CORTESE
NPDES
CIWQS
CERS

Relative:
Lower
Actual:
46 ft.

ENVIROSTOR:
 Name: NORTH AMERICAN TRANSFORMER
 Address: 1200 PIPER DRIVE
 City,State,Zip: MILPITAS, CA 95035
 Facility ID: 43280129
 Status: Refer: RWQCB
 Status Date: 03/25/1995
 Site Code: Not reported
 Site Type: Historical
 Site Type Detailed: * Historical
 Acres: Not reported
 NPL: NO
 Regulatory Agencies: NONE SPECIFIED
 Lead Agency: NONE SPECIFIED
 Program Manager: Not reported
 Supervisor: Referred - Not Assigned
 Division Branch: Cleanup Berkeley
 Assembly: 25
 Senate: 10
 Special Program: Not reported
 Restricted Use: NO
 Site Mgmt Req: NONE SPECIFIED
 Funding: Not reported
 Latitude: 37.41470
 Longitude: -121.8911
 APN: 086-32-037
 Past Use: NONE SPECIFIED
 Potential COC: NONE SPECIFIED
 Confirmed COC: NONE SPECIFIED
 Potential Description: NONE SPECIFIED
 Alias Name: 086-32-037
 Alias Type: APN
 Alias Name: CAD044867604
 Alias Type: EPA Identification Number

Map ID
Direction
Distance
Elevation

MAP FINDINGS

Site

Database(s)

EDR ID Number
EPA ID Number

MONTAGUE VILLAGE (Continued)

S100186281

Alias Name: 110000484164
Alias Type: EPA (FRS #)
Alias Name: 43280129
Alias Type: Envirostor ID Number

Completed Info:

Completed Area Name: PROJECT WIDE
Completed Sub Area Name: Not reported
Completed Document Type: * Discovery
Completed Date: 07/20/1990
Comments: Facility Identified via EPA Federal Investigation Team (FIT) Preliminary Assessment (PA) Report. EPA recommendation is medium-priority Screening Site Inspection (SSI), therefore EPA is the lead agency for the site.

Future Area Name: Not reported
Future Sub Area Name: Not reported
Future Document Type: Not reported
Future Due Date: Not reported
Schedule Area Name: Not reported
Schedule Sub Area Name: Not reported
Schedule Document Type: Not reported
Schedule Due Date: Not reported
Schedule Revised Date: Not reported

Name: NORTH AMERICAN TRANSFORMER/SPX CORPORATION
Address: 1200 PIPER DRIVE
City,State,Zip: MILPITAS, CA 95035
Facility ID: 71002400
Status: Refer: Other Agency
Status Date: Not reported
Site Code: Not reported
Site Type: Tiered Permit
Site Type Detailed: Tiered Permit
Acres: Not reported
NPL: NO
Regulatory Agencies: NONE SPECIFIED
Lead Agency: NONE SPECIFIED
Program Manager: Not reported
Supervisor: Not reported
Division Branch: Cleanup Berkeley
Assembly: 25
Senate: 10
Special Program: Not reported
Restricted Use: NO
Site Mgmt Req: NONE SPECIFIED
Funding: Not reported
Latitude: 37.41456
Longitude: -121.8911
APN: NONE SPECIFIED
Past Use: NONE SPECIFIED
Potential COC: NONE SPECIFIED
Confirmed COC: NONE SPECIFIED
Potential Description: NONE SPECIFIED
Alias Name: CAD044867604
Alias Type: EPA Identification Number
Alias Name: 71002400
Alias Type: Envirostor ID Number

Map ID
Direction
Distance
Elevation

MAP FINDINGS

Site

Database(s)

EDR ID Number
EPA ID Number

MONTAGUE VILLAGE (Continued)

S100186281

Completed Info:

Completed Area Name: PROJECT WIDE
Completed Sub Area Name: Not reported
Completed Document Type: Phase 1
Completed Date: 04/21/2006
Comments: Not reported

Future Area Name: Not reported
Future Sub Area Name: Not reported
Future Document Type: Not reported
Future Due Date: Not reported
Schedule Area Name: Not reported
Schedule Sub Area Name: Not reported
Schedule Document Type: Not reported
Schedule Due Date: Not reported
Schedule Revised Date: Not reported

CPS-SLIC:

Name: NORTH AMERICAN TRANSFORMER
Address: 1200 PIPER DR
City,State,Zip: MILPITAS, CA 95035
Region: STATE
Facility Status: Open - Remediation
Status Date: 03/27/2014
Global Id: SL18208588
Lead Agency: SAN FRANCISCO BAY RWQCB (REGION 2)
Lead Agency Case Number: Not reported
Latitude: 37.4146017063857
Longitude: -121.892179341278
Case Type: Cleanup Program Site
Case Worker: CH
Local Agency: Not reported
RB Case Number: SL18208588
File Location: Regional Board
Potential Media Affected: Other Groundwater (uses other than drinking water), Soil, Soil Vapor
Potential Contaminants of Concern: Not reported
Site History: Site is a former transformer factory with volatile organic compounds (VOC) and polychlorinated biphenyl (PCB) impacts. Site has been remediated but a deed restriction requires installation of vapor barriers under new structures. Site is being redeveloped into housing.
Not reported

[Click here to access the California GeoTracker records for this facility:](#)

DEED:

Name: NORTH AMERICAN TRANSFORMER
Address: 1200 PIPER DR
City,State,Zip: MILPITAS, CA 95035
Envirostor ID: SL18208588
Area: Not reported
Sub Area: Not reported
Site Type: SLIC
Status: OPEN - REMEDIATION
Agency: SWRCB
Covenant Uploaded: Y
Deed Date(s): 09/15/2005

Map ID
Direction
Distance
Elevation

MAP FINDINGS

Site

Database(s)

EDR ID Number
EPA ID Number

MONTAGUE VILLAGE (Continued)

S100186281

File Name: Geotracker Land Use/Deed Restrictions

CHMIRS:

Name: Not reported
Address: 1200 PIPER DRIVE
City,State,Zip: MILPITAS, CA 95035
OES Incident Number: 010712
OES notification: Not reported
OES Date: Not reported
OES Time: Not reported
Date Completed: 09-MAY-90
Property Use: 700
Agency Id Number: 43030
Agency Incident Number: 90-9105F
Time Notified: 1012
Time Completed: 1108
Surrounding Area: 700
Estimated Temperature: 65
Property Management: P
More Than Two Substances Involved?: N
Resp Agncy Personel # Of Decontaminated: 0
Responding Agency Personel # Of Injuries: 0
Responding Agency Personel # Of Fatalities: 0
Others Number Of Decontaminated: 0
Others Number Of Injuries: 0
Others Number Of Fatalities: 0
Vehicle Make/year: Not reported
Vehicle License Number: Not reported
Vehicle State: Not reported
Vehicle Id Number: Not reported
CA DOT PUC/ICC Number: Not reported
Company Name: Not reported
Reporting Officer Name/ID: LEE C-2
Report Date: 09-MAY-90
Facility Telephone: 408 942-2388
Waterway Involved: Not reported
Waterway: Not reported
Spill Site: Not reported
Cleanup By: Not reported
Containment: Not reported
What Happened: Not reported
Type: Not reported
Measure: Not reported
Other: Not reported
Date/Time: Not reported
Year: 88-92
Agency: Not reported
Incident Date: 09-MAY-90
Admin Agency: Not reported
Amount: Not reported
Contained: Not reported
Site Type: Not reported
E Date: 14-MAY-91
Substance: Not reported
Unknown: Not reported
Substance #2: Not reported
Substance #3: Not reported

Map ID
Direction
Distance
Elevation

MAP FINDINGS

Site

Database(s)

EDR ID Number
EPA ID Number

MONTAGUE VILLAGE (Continued)

S100186281

Evacuations:	Not reported
Number of Injuries:	Not reported
Number of Fatalities:	Not reported
#1 Pipeline:	Not reported
#2 Pipeline:	Not reported
#3 Pipeline:	Not reported
#1 Vessel >= 300 Tons:	Not reported
#2 Vessel >= 300 Tons:	Not reported
#3 Vessel >= 300 Tons:	Not reported
Evacs:	Not reported
Injuries:	Not reported
Fatals:	Not reported
Comments:	N
Description:	Not reported
Name:	Not reported
Address:	1200 PIPER DR
City,State,Zip:	MILPITAS, CA
OES Incident Number:	10208
OES notification:	Not reported
OES Date:	9/25/1995
OES Time:	11:23:37 PM
Date Completed:	Not reported
Property Use:	Not reported
Agency Id Number:	Not reported
Agency Incident Number:	Not reported
Time Notified:	Not reported
Time Completed:	Not reported
Surrounding Area:	Not reported
Estimated Temperature:	Not reported
Property Management:	Not reported
More Than Two Substances Involved?:	Not reported
Resp Agncy Personel # Of Decontaminated:	Not reported
Responding Agency Personel # Of Injuries:	Not reported
Responding Agency Personel # Of Fatalities:	Not reported
Others Number Of Decontaminated:	Not reported
Others Number Of Injuries:	Not reported
Others Number Of Fatalities:	Not reported
Vehicle Make/year:	Not reported
Vehicle License Number:	Not reported
Vehicle State:	Not reported
Vehicle Id Number:	Not reported
CA DOT PUC/ICC Number:	Not reported
Company Name:	Not reported
Reporting Officer Name/ID:	Not reported
Report Date:	Not reported
Facility Telephone:	Not reported
Waterway Involved:	YES
Waterway:	Not reported
Spill Site:	Not reported
Cleanup By:	discharger
Containment:	Not reported
What Happened:	Not reported
Type:	Not reported
Measure:	Not reported
Other:	Not reported
Date/Time:	Not reported

Map ID
Direction
Distance
Elevation

MAP FINDINGS

Site

Database(s)

EDR ID Number
EPA ID Number

MONTAGUE VILLAGE (Continued)

S100186281

Year: 1995
Agency: milpitas FD
Incident Date: 9/25/95 1358
Admin Agency: Not reported
Amount: 25 gallons
Contained: NO
Site Type: Not reported
E Date: Not reported
Substance: hydraulic fluid
Unknown: Not reported
Substance #2: Not reported
Substance #3: Not reported
Evacuations: NO
Number of Injuries: NO
Number of Fatalities: NO
#1 Pipeline: Not reported
#2 Pipeline: Not reported
#3 Pipeline: Not reported
#1 Vessel >= 300 Tons: Not reported
#2 Vessel >= 300 Tons: Not reported
#3 Vessel >= 300 Tons: Not reported
Evacs: Not reported
Injuries: Not reported
FATALS: Not reported
Comments: Not reported
Description: broken container valve

Name: Not reported
Address: 1200 PIPER DR
City,State,Zip: MILPITAS, CA 95035
OES Incident Number: 905923
OES notification: Not reported
OES Date: Not reported
OES Time: Not reported
Date Completed: 27-APR-89
Property Use: 700
Agency Id Number: 43030
Agency Incident Number: 89-8869F
Time Notified: 1226
Time Completed: 1314
Surrounding Area: 700
Estimated Temperature: 70
Property Management: P
More Than Two Substances Involved?: N
Resp Agncy Personel # Of Decontaminated: 0
Responding Agency Personel # Of Injuries: 0
Responding Agency Personel # Of Fatalities: 0
Others Number Of Decontaminated: 0
Others Number Of Injuries: 0
Others Number Of Fatalities: 0
Vehicle Make/year: Not reported
Vehicle License Number: Not reported
Vehicle State: Not reported
Vehicle Id Number: Not reported
CA DOT PUC/ICC Number: Not reported
Company Name: Not reported
Reporting Officer Name/ID: CAPT. LEE

Map ID
Direction
Distance
Elevation

MAP FINDINGS

Site

Database(s)

EDR ID Number
EPA ID Number

MONTAGUE VILLAGE (Continued)

S100186281

Report Date: 27-APR-89
Facility Telephone: 408 942-2388
Waterway Involved: Not reported
Waterway: Not reported
Spill Site: Not reported
Cleanup By: Not reported
Containment: Not reported
What Happened: Not reported
Type: Not reported
Measure: Not reported
Other: Not reported
Date/Time: Not reported
Year: 88-92
Agency: Not reported
Incident Date: 27-APR-89
Admin Agency: Not reported
Amount: Not reported
Contained: Not reported
Site Type: Not reported
E Date: 10-MAY-90
Substance: Not reported
Unknown: Not reported
Substance #2: Not reported
Substance #3: Not reported
Evacuations: Not reported
Number of Injuries: Not reported
Number of Fatalities: Not reported
#1 Pipeline: Not reported
#2 Pipeline: Not reported
#3 Pipeline: Not reported
#1 Vessel >= 300 Tons: Not reported
#2 Vessel >= 300 Tons: Not reported
#3 Vessel >= 300 Tons: Not reported
Evacs: Not reported
Injuries: Not reported
Fatals: Not reported
Comments: Not reported
Description: Not reported

Name: Not reported
Address: 1200 PIPER DRIVE
City,State,Zip: MILPITAS, CA 95035
OES Incident Number: 014475
OES notification: Not reported
OES Date: Not reported
OES Time: Not reported
Date Completed: 14-DEC-90
Property Use: 600
Agency Id Number: 43040
Agency Incident Number: 90-26229F
Time Notified: 1030
Time Completed: 1055
Surrounding Area: 600
Estimated Temperature: 60
Property Management: Not reported
More Than Two Substances Involved?: N
Resp Agency Personel # Of Decontaminated: 0

Map ID
Direction
Distance
Elevation

MAP FINDINGS

Site

Database(s)

EDR ID Number
EPA ID Number

MONTAGUE VILLAGE (Continued)

S100186281

Responding Agency Personel # Of Injuries: 0
Responding Agency Personel # Of Fatalities: 0
Others Number Of Decontaminated: 0
Others Number Of Injuries: 0
Others Number Of Fatalities: 0
Vehicle Make/year: Not reported
Vehicle License Number: Not reported
Vehicle State: Not reported
Vehicle Id Number: Not reported
CA DOT PUC/ICC Number: Not reported
Company Name: Not reported
Reporting Officer Name/ID: J. M. FURMAN C11
Report Date: 14-DEC-90
Facility Telephone: 408 779-7231
Waterway Involved: Not reported
Waterway: Not reported
Spill Site: Not reported
Cleanup By: Not reported
Containment: Not reported
What Happened: Not reported
Type: Not reported
Measure: Not reported
Other: Not reported
Date/Time: Not reported
Year: 88-92
Agency: Not reported
Incident Date: 14-DEC-90
Admin Agency: Not reported
Amount: Not reported
Contained: Not reported
Site Type: Not reported
E Date: 16-APR-92
Substance: Not reported
Unknown: Not reported
Substance #2: Not reported
Substance #3: Not reported
Evacuations: Not reported
Number of Injuries: Not reported
Number of Fatalities: Not reported
#1 Pipeline: Not reported
#2 Pipeline: Not reported
#3 Pipeline: Not reported
#1 Vessel >= 300 Tons: Not reported
#2 Vessel >= 300 Tons: Not reported
#3 Vessel >= 300 Tons: Not reported
Evacs: Not reported
Injuries: Not reported
Fatals: Not reported
Comments: N
Description: Not reported

CORTESE:

Name: NORTH AMERICAN TRANSFORMER
Address: 1200 PIPER
City,State,Zip: MILPITAS, CA 95035
Region: CORTESE
Envirostor Id: Not reported

Map ID
Direction
Distance
Elevation

MAP FINDINGS

Site

Database(s)

EDR ID Number
EPA ID Number

MONTAGUE VILLAGE (Continued)

S100186281

Global ID: Not reported
Site/Facility Type: Not reported
Cleanup Status: Not reported
Status Date: Not reported
Site Code: Not reported
Latitude: Not reported
Longitude: Not reported
Owner: Not reported
Enf Type: Not reported
Swat R: Not reported
Flag: CORTESE
Order No: Not reported
Waste Discharge System No: Not reported
Effective Date: Not reported
Region 2: 2
WID Id: 2 438303N01
Solid Waste Id No: Not reported
Waste Management Uit Name: Not reported
File Name: Cease Desist Orders & Cleanup Abatement Orders

Name: NORTH AMERICAN TRANSFORMER
Address: 1200 PIPER
City,State,Zip: MILPITAS, CA 95035
Region: CORTESE
Envirostor Id: Not reported
Global ID: Not reported
Site/Facility Type: Not reported
Cleanup Status: Not reported
Status Date: Not reported
Site Code: Not reported
Latitude: Not reported
Longitude: Not reported
Owner: Not reported
Enf Type: Not reported
Swat R: Not reported
Flag: CORTESE
Order No: Not reported
Waste Discharge System No: Not reported
Effective Date: Not reported
Region 2: 2
WID Id: 2 438303N01
Solid Waste Id No: Not reported
Waste Management Uit Name: Not reported
File Name: Cease Desist Orders & Cleanup Abatement Orders

ENF:

Name: NORTH AMERICAN TRANSFORMER
Address: 1200 PIPER
City,State,Zip: MILPITAS, CA 95035
Region: 2
Facility Id: 244486
Agency Name: North American Transformer
Place Type: Facility
Place Subtype: Not reported
Facility Type: All other facilities
Agency Type: Privately-Owned Business
Of Agencies: 1

Map ID
Direction
Distance
Elevation

MAP FINDINGS

Site

Database(s)

EDR ID Number
EPA ID Number

MONTAGUE VILLAGE (Continued)

S100186281

Place Latitude:	37.414101
Place Longitude:	-121.8928
SIC Code 1:	Not reported
SIC Desc 1:	Not reported
SIC Code 2:	Not reported
SIC Desc 2:	Not reported
SIC Code 3:	Not reported
SIC Desc 3:	Not reported
NAICS Code 1:	Not reported
NAICS Desc 1:	Not reported
NAICS Code 2:	Not reported
NAICS Desc 2:	Not reported
NAICS Code 3:	Not reported
NAICS Desc 3:	Not reported
# Of Places:	1
Source Of Facility:	Reg Meas
Design Flow:	Not reported
Threat To Water Quality:	Not reported
Complexity:	Not reported
Pretreatment:	Not reported
Facility Waste Type:	Not reported
Facility Waste Type 2:	Not reported
Facility Waste Type 3:	Not reported
Facility Waste Type 4:	Not reported
Program:	UNREGS
Program Category1:	UNREGS
Program Category2:	UNREGS
# Of Programs:	1
WDID:	2 438303N01
Reg Measure Id:	162407
Reg Measure Type:	Unregulated
Region:	2
Order #:	Not reported
Npdes# CA#:	Not reported
Major-Minor:	Not reported
Npdes Type:	Not reported
Reclamation:	Not reported
Dredge Fill Fee:	Not reported
301H:	Not reported
Application Fee Amt Received:	Not reported
Status:	Never Active
Status Date:	02/21/2013
Effective Date:	Not reported
Expiration/Review Date:	Not reported
Termination Date:	Not reported
WDR Review - Amend:	Not reported
WDR Review - Revise/Renew:	Not reported
WDR Review - Rescind:	Not reported
WDR Review - No Action Required:	Not reported
WDR Review - Pending:	Not reported
WDR Review - Planned:	Not reported
Status Enrollee:	N
Individual/General:	I
Fee Code:	Not reported
Direction/Voice:	Passive
Enforcement Id(EID):	225340
Region:	2

Map ID
Direction
Distance
Elevation

MAP FINDINGS

Site

Database(s)

EDR ID Number
EPA ID Number

MONTAGUE VILLAGE (Continued)

S100186281

Order / Resolution Number: R2-2000-0018
Enforcement Action Type: Clean-up and Abatement Order
Effective Date: 03/15/2000
Adoption/Issuance Date: Not reported
Achieve Date: Not reported
Termination Date: Not reported
ACL Issuance Date: Not reported
EPL Issuance Date: Not reported
Status: Active
Title: Enforcement - 2 438303N01
Description: RESCIND ORDER 96-083
Program: UNREGS
Latest Milestone Completion Date: Not reported
Of Programs1: 1
Total Assessment Amount: 0
Initial Assessed Amount: 0
Liability \$ Amount: 0
Project \$ Amount: 0
Liability \$ Paid: 0
Project \$ Completed: 0
Total \$ Paid/Completed Amount: 0

Name: NORTH AMERICAN TRANSFORMER
Address: 1200 PIPER
City,State,Zip: MILPITAS, CA 95035
Region: 2
Facility Id: 244486
Agency Name: North American Transformer
Place Type: Facility
Place Subtype: Not reported
Facility Type: All other facilities
Agency Type: Privately-Owned Business
Of Agencies: 1
Place Latitude: 37.414101
Place Longitude: -121.8928
SIC Code 1: Not reported
SIC Desc 1: Not reported
SIC Code 2: Not reported
SIC Desc 2: Not reported
SIC Code 3: Not reported
SIC Desc 3: Not reported
NAICS Code 1: Not reported
NAICS Desc 1: Not reported
NAICS Code 2: Not reported
NAICS Desc 2: Not reported
NAICS Code 3: Not reported
NAICS Desc 3: Not reported
Of Places: 1
Source Of Facility: Reg Meas
Design Flow: Not reported
Threat To Water Quality: Not reported
Complexity: Not reported
Pretreatment: Not reported
Facility Waste Type: Not reported
Facility Waste Type 2: Not reported
Facility Waste Type 3: Not reported
Facility Waste Type 4: Not reported

Map ID
Direction
Distance
Elevation

MAP FINDINGS

Site

Database(s)

EDR ID Number
EPA ID Number

MONTAGUE VILLAGE (Continued)

S100186281

Program: UNREGS
Program Category1: UNREGS
Program Category2: UNREGS
Of Programs: 1
WDID: 2 438303N01
Reg Measure Id: 162407
Reg Measure Type: Unregulated
Region: 2
Order #: Not reported
Npdes# CA#: Not reported
Major-Minor: Not reported
Npdes Type: Not reported
Reclamation: Not reported
Dredge Fill Fee: Not reported
301H: Not reported
Application Fee Amt Received: Not reported
Status: Never Active
Status Date: 02/21/2013
Effective Date: Not reported
Expiration/Review Date: Not reported
Termination Date: Not reported
WDR Review - Amend: Not reported
WDR Review - Revise/Renew: Not reported
WDR Review - Rescind: Not reported
WDR Review - No Action Required: Not reported
WDR Review - Pending: Not reported
WDR Review - Planned: Not reported
Status Enrollee: N
Individual/General: I
Fee Code: Not reported
Direction/Voice: Passive
Enforcement Id(EID): 222685
Region: 2
Order / Resolution Number: 96-083
Enforcement Action Type: Clean-up and Abatement Order
Effective Date: 06/19/1996
Adoption/Issuance Date: Not reported
Achieve Date: Not reported
Termination Date: Not reported
ACL Issuance Date: Not reported
EPL Issuance Date: Not reported
Status: Active
Title: Enforcement - 2 438303N01
Description: FINAL SITE REQ'S.
Program: UNREGS
Latest Milestone Completion Date: Not reported
Of Programs1: 1
Total Assessment Amount: 0
Initial Assessed Amount: 0
Liability \$ Amount: 0
Project \$ Amount: 0
Liability \$ Paid: 0
Project \$ Completed: 0
Total \$ Paid/Completed Amount: 0

Name: NORTH AMERICAN TRANSFORMER
Address: 1200 PIPER

Map ID
Direction
Distance
Elevation

MAP FINDINGS

Site

Database(s)

EDR ID Number
EPA ID Number

MONTAGUE VILLAGE (Continued)

S100186281

City,State,Zip: MILPITAS, CA 95035
Region: 2
Facility Id: 244486
Agency Name: North American Transformer
Place Type: Facility
Place Subtype: Not reported
Facility Type: All other facilities
Agency Type: Privately-Owned Business
Of Agencies: 1
Place Latitude: 37.414101
Place Longitude: -121.8928
SIC Code 1: Not reported
SIC Desc 1: Not reported
SIC Code 2: Not reported
SIC Desc 2: Not reported
SIC Code 3: Not reported
SIC Desc 3: Not reported
NAICS Code 1: Not reported
NAICS Desc 1: Not reported
NAICS Code 2: Not reported
NAICS Desc 2: Not reported
NAICS Code 3: Not reported
NAICS Desc 3: Not reported
Of Places: 1
Source Of Facility: Reg Meas
Design Flow: Not reported
Threat To Water Quality: Not reported
Complexity: Not reported
Pretreatment: Not reported
Facility Waste Type: Not reported
Facility Waste Type 2: Not reported
Facility Waste Type 3: Not reported
Facility Waste Type 4: Not reported
Program: UNREGS
Program Category1: UNREGS
Program Category2: UNREGS
Of Programs: 1
WDID: 2 438303N01
Reg Measure Id: 162407
Reg Measure Type: Unregulated
Region: 2
Order #: Not reported
Npdes# CA#: Not reported
Major-Minor: Not reported
Npdes Type: Not reported
Reclamation: Not reported
Dredge Fill Fee: Not reported
301H: Not reported
Application Fee Amt Received: Not reported
Status: Never Active
Status Date: 02/21/2013
Effective Date: Not reported
Expiration/Review Date: Not reported
Termination Date: Not reported
WDR Review - Amend: Not reported
WDR Review - Revise/Renew: Not reported
WDR Review - Rescind: Not reported

Map ID
Direction
Distance
Elevation

MAP FINDINGS

Site

Database(s)

EDR ID Number
EPA ID Number

MONTAGUE VILLAGE (Continued)

S100186281

WDR Review - No Action Required:	Not reported
WDR Review - Pending:	Not reported
WDR Review - Planned:	Not reported
Status Enrollee:	N
Individual/General:	I
Fee Code:	Not reported
Direction/Voice:	Passive
Enforcement Id(EID):	222068
Region:	2
Order / Resolution Number:	90-073
Enforcement Action Type:	Clean-up and Abatement Order
Effective Date:	05/16/1990
Adoption/Issuance Date:	Not reported
Achieve Date:	Not reported
Termination Date:	Not reported
ACL Issuance Date:	Not reported
EPL Issuance Date:	Not reported
Status:	Historical
Title:	Enforcement - 2 438303N01
Description:	SCR-
Program:	UNREGS
Latest Milestone Completion Date:	Not reported
# Of Programs1:	1
Total Assessment Amount:	0
Initial Assessed Amount:	0
Liability \$ Amount:	0
Project \$ Amount:	0
Liability \$ Paid:	0
Project \$ Completed:	0
Total \$ Paid/Completed Amount:	0
Name:	NORTH AMERICAN TRANSFORMER
Address:	1200 PIPER
City,State,Zip:	MILPITAS, CA 95035
Region:	2
Facility Id:	244486
Agency Name:	North American Transformer
Place Type:	Facility
Place Subtype:	Not reported
Facility Type:	All other facilities
Agency Type:	Privately-Owned Business
# Of Agencies:	1
Place Latitude:	37.414101
Place Longitude:	-121.8928
SIC Code 1:	Not reported
SIC Desc 1:	Not reported
SIC Code 2:	Not reported
SIC Desc 2:	Not reported
SIC Code 3:	Not reported
SIC Desc 3:	Not reported
NAICS Code 1:	Not reported
NAICS Desc 1:	Not reported
NAICS Code 2:	Not reported
NAICS Desc 2:	Not reported
NAICS Code 3:	Not reported
NAICS Desc 3:	Not reported
# Of Places:	1

Map ID
 Direction
 Distance
 Elevation

MAP FINDINGS

Site

Database(s)

EDR ID Number
 EPA ID Number

MONTAGUE VILLAGE (Continued)

S100186281

Source Of Facility:	Reg Meas
Design Flow:	Not reported
Threat To Water Quality:	Not reported
Complexity:	Not reported
Pretreatment:	Not reported
Facility Waste Type:	Not reported
Facility Waste Type 2:	Not reported
Facility Waste Type 3:	Not reported
Facility Waste Type 4:	Not reported
Program:	UNREGS
Program Category1:	UNREGS
Program Category2:	UNREGS
# Of Programs:	1
WDID:	2 438303N01
Reg Measure Id:	162407
Reg Measure Type:	Unregulated
Region:	2
Order #:	Not reported
Npdes# CA#:	Not reported
Major-Minor:	Not reported
Npdes Type:	Not reported
Reclamation:	Not reported
Dredge Fill Fee:	Not reported
301H:	Not reported
Application Fee Amt Received:	Not reported
Status:	Never Active
Status Date:	02/21/2013
Effective Date:	Not reported
Expiration/Review Date:	Not reported
Termination Date:	Not reported
WDR Review - Amend:	Not reported
WDR Review - Revise/Renew:	Not reported
WDR Review - Rescind:	Not reported
WDR Review - No Action Required:	Not reported
WDR Review - Pending:	Not reported
WDR Review - Planned:	Not reported
Status Enrollee:	N
Individual/General:	I
Fee Code:	Not reported
Direction/Voice:	Passive
Enforcement Id(EID):	222067
Region:	2
Order / Resolution Number:	92-085
Enforcement Action Type:	Clean-up and Abatement Order
Effective Date:	07/15/1992
Adoption/Issuance Date:	Not reported
Achieve Date:	Not reported
Termination Date:	Not reported
ACL Issuance Date:	Not reported
EPL Issuance Date:	Not reported
Status:	Historical
Title:	Enforcement - 2 438303N01
Description:	SCR-
Program:	UNREGS
Latest Milestone Completion Date:	Not reported
# Of Programs1:	1
Total Assessment Amount:	0

Map ID
Direction
Distance
Elevation

MAP FINDINGS

Site

Database(s)

EDR ID Number
EPA ID Number

MONTAGUE VILLAGE (Continued)

S100186281

Initial Assessed Amount: 0
Liability \$ Amount: 0
Project \$ Amount: 0
Liability \$ Paid: 0
Project \$ Completed: 0
Total \$ Paid/Completed Amount: 0

HIST CORTESE:

edr_fname: SCR-NORTH AMERICAN TRANSF
edr_fadd1: 1200 PIPER
City,State,Zip: MILPITAS, CA 95035
Region: CORTESE
Facility County Code: 43
Reg By: WBC&D
Reg Id: 2 438303N01

NPDES:

Name: MONTAGUE VILLAGE
Address: 1200 PIPER DRIVE
City,State,Zip: MILPITAS, CA 95035
Facility Status: Terminated
NPDES Number: CAS000002
Region: 2
Agency Number: 0
Regulatory Measure ID: 435990
Place ID: Not reported
Order Number: 2009-0009-DWQ
WDID: 2 43C366070
Regulatory Measure Type: Enrollee
Program Type: Construction
Adoption Date Of Regulatory Measure: Not reported
Effective Date Of Regulatory Measure: 04/05/2013
Termination Date Of Regulatory Measure: 05/13/2019
Expiration Date Of Regulatory Measure: Not reported
Discharge Address: 404 Saratoga Avenue Suite 100
Discharge Name: SCS Development Company
Discharge City: Santa Clara
Discharge State: California
Discharge Zip: 95050
Status: Not reported
Status Date: Not reported
Operator Name: Not reported
Operator Address: Not reported
Operator City: Not reported
Operator State: Not reported
Operator Zip: Not reported

NPDES as of 03/2018:

NPDES Number: Not reported
Status: Not reported
Agency Number: Not reported
Region: 2
Regulatory Measure ID: 435990
Order Number: Not reported
Regulatory Measure Type: Construction
Place ID: Not reported
WDID: 2 43C366070

Map ID
Direction
Distance
Elevation

MAP FINDINGS

Site

Database(s)

EDR ID Number
EPA ID Number

MONTAGUE VILLAGE (Continued)

S100186281

Program Type: Not reported
Adoption Date Of Regulatory Measure: Not reported
Effective Date Of Regulatory Measure: Not reported
Expiration Date Of Regulatory Measure: Not reported
Termination Date Of Regulatory Measure: Not reported
Discharge Name: Not reported
Discharge Address: Not reported
Discharge City: Not reported
Discharge State: Not reported
Discharge Zip: Not reported
Received Date: 03/25/2013
Processed Date: 04/05/2013
Status: Active
Status Date: 08/08/2016
Place Size: 15.4
Place Size Unit: Acres
Contact: Steve Schott
Contact Title: Not reported
Contact Phone: 408-985-6000
Contact Phone Ext: Not reported
Contact Email: steves@scsdevelopment.com
Operator Name: SCS Development Company
Operator Address: 404 Saratoga Avenue Suite 100
Operator City: Santa Clara
Operator State: California
Operator Zip: 95050
Operator Contact: Steve Schott
Operator Contact Title: Not reported
Operator Contact Phone: 408-985-6000
Operator Contact Phone Ext: Not reported
Operator Contact Email: steves@scsdevelopment.com
Operator Type: Private Business
Developer: SCS Development Company
Developer Address: 404 Saratoga Avenue Suite 100
Developer City: Santa Clara
Developer State: California
Developer Zip: 95050
Developer Contact: Steve Schott
Developer Contact Title: Not reported
Constype Linear Utility Ind: N
Emergency Phone: Not reported
Emergency Phone Ext: Not reported
Constype Above Ground Ind: N
Constype Below Ground Ind: N
Constype Cable Line Ind: N
Constype Comm Line Ind: N
Constype Commercial Ind: N
Constype Electrical Line Ind: N
Constype Gas Line Ind: N
Constype Industrial Ind: N
Constype Other Description: Not reported
Constype Other Ind: N
Constype Recons Ind: N
Constype Residential Ind: Y
Constype Transport Ind: N
Constype Utility Description: Not reported
Constype Utility Ind: N

Map ID
Direction
Distance
Elevation

MAP FINDINGS

Site

Database(s)

EDR ID Number
EPA ID Number

MONTAGUE VILLAGE (Continued)

S100186281

Constype Water Sewer Ind:	N
Dir Discharge Uswater Ind:	N
Receiving Water Name:	Not reported
Certifier:	Stephen Schott
Certifier Title:	Vice President
Certification Date:	25-MAR-13
Primary Sic:	Not reported
Secondary Sic:	Not reported
Tertiary Sic:	Not reported
NPDES Number:	CAS000002
Status:	Active
Agency Number:	0
Region:	2
Regulatory Measure ID:	435990
Order Number:	2009-0009-DWQ
Regulatory Measure Type:	Enrollee
Place ID:	Not reported
WDID:	2 43C366070
Program Type:	Construction
Adoption Date Of Regulatory Measure:	Not reported
Effective Date Of Regulatory Measure:	04/05/2013
Expiration Date Of Regulatory Measure:	Not reported
Termination Date Of Regulatory Measure:	Not reported
Discharge Name:	SCS Development Company
Discharge Address:	404 Saratoga Avenue Suite 100
Discharge City:	Santa Clara
Discharge State:	California
Discharge Zip:	95050
Received Date:	Not reported
Processed Date:	Not reported
Status:	Not reported
Status Date:	Not reported
Place Size:	Not reported
Place Size Unit:	Not reported
Contact:	Not reported
Contact Title:	Not reported
Contact Phone:	Not reported
Contact Phone Ext:	Not reported
Contact Email:	Not reported
Operator Name:	Not reported
Operator Address:	Not reported
Operator City:	Not reported
Operator State:	Not reported
Operator Zip:	Not reported
Operator Contact:	Not reported
Operator Contact Title:	Not reported
Operator Contact Phone:	Not reported
Operator Contact Phone Ext:	Not reported
Operator Contact Email:	Not reported
Operator Type:	Not reported
Developer:	Not reported
Developer Address:	Not reported
Developer City:	Not reported
Developer State:	Not reported
Developer Zip:	Not reported
Developer Contact:	Not reported

Map ID
Direction
Distance
Elevation

MAP FINDINGS

Site

Database(s)

EDR ID Number
EPA ID Number

MONTAGUE VILLAGE (Continued)

S100186281

Developer Contact Title: Not reported
Constype Linear Utility Ind: Not reported
Emergency Phone: Not reported
Emergency Phone Ext: Not reported
Constype Above Ground Ind: Not reported
Constype Below Ground Ind: Not reported
Constype Cable Line Ind: Not reported
Constype Comm Line Ind: Not reported
Constype Commercial Ind: Not reported
Constype Electrical Line Ind: Not reported
Constype Gas Line Ind: Not reported
Constype Industrial Ind: Not reported
Constype Other Description: Not reported
Constype Other Ind: Not reported
Constype Recons Ind: Not reported
Constype Residential Ind: Not reported
Constype Transport Ind: Not reported
Constype Utility Description: Not reported
Constype Utility Ind: Not reported
Constype Water Sewer Ind: Not reported
Dir Discharge Uswater Ind: Not reported
Receiving Water Name: Not reported
Certifier: Not reported
Certifier Title: Not reported
Certification Date: Not reported
Primary Sic: Not reported
Secondary Sic: Not reported
Tertiary Sic: Not reported

Name: MONTAGUE VILLAGE
Address: 1200 PIPER DRIVE
City,State,Zip: MILPITAS, CA 95035
Facility Status: Not reported
NPDES Number: Not reported
Region: Not reported
Agency Number: Not reported
Regulatory Measure ID: Not reported
Place ID: Not reported
Order Number: Not reported
WDID: 2 43C366070
Regulatory Measure Type: Construction
Program Type: Not reported
Adoption Date Of Regulatory Measure: Not reported
Effective Date Of Regulatory Measure: Not reported
Termination Date Of Regulatory Measure: Not reported
Expiration Date Of Regulatory Measure: Not reported
Discharge Address: Not reported
Discharge Name: Not reported
Discharge City: Not reported
Discharge State: Not reported
Discharge Zip: Not reported
Status: Terminated
Status Date: 05/13/2019
Operator Name: SCS Development Company
Operator Address: 404 Saratoga Avenue Suite 100
Operator City: Santa Clara

Map ID
Direction
Distance
Elevation

MAP FINDINGS

Site

Database(s)

EDR ID Number
EPA ID Number

MONTAGUE VILLAGE (Continued)

S100186281

Operator State: California
Operator Zip: 95050
NPDES as of 03/2018:
NPDES Number: Not reported
Status: Not reported
Agency Number: Not reported
Region: 2
Regulatory Measure ID: 435990
Order Number: Not reported
Regulatory Measure Type: Construction
Place ID: Not reported
WDID: 2 43C366070
Program Type: Not reported
Adoption Date Of Regulatory Measure: Not reported
Effective Date Of Regulatory Measure: Not reported
Expiration Date Of Regulatory Measure: Not reported
Termination Date Of Regulatory Measure: Not reported
Discharge Name: Not reported
Discharge Address: Not reported
Discharge City: Not reported
Discharge State: Not reported
Discharge Zip: Not reported
Received Date: 03/25/2013
Processed Date: 04/05/2013
Status: Active
Status Date: 08/08/2016
Place Size: 15.4
Place Size Unit: Acres
Contact: Steve Schott
Contact Title: Not reported
Contact Phone: 408-985-6000
Contact Phone Ext: Not reported
Contact Email: steves@scsdevelopment.com
Operator Name: SCS Development Company
Operator Address: 404 Saratoga Avenue Suite 100
Operator City: Santa Clara
Operator State: California
Operator Zip: 95050
Operator Contact: Steve Schott
Operator Contact Title: Not reported
Operator Contact Phone: 408-985-6000
Operator Contact Phone Ext: Not reported
Operator Contact Email: steves@scsdevelopment.com
Operator Type: Private Business
Developer: SCS Development Company
Developer Address: 404 Saratoga Avenue Suite 100
Developer City: Santa Clara
Developer State: California
Developer Zip: 95050
Developer Contact: Steve Schott
Developer Contact Title: Not reported
Constype Linear Utility Ind: N
Emergency Phone: Not reported
Emergency Phone Ext: Not reported
Constype Above Ground Ind: N
Constype Below Ground Ind: N
Constype Cable Line Ind: N

Map ID
Direction
Distance
Elevation

MAP FINDINGS

Site

Database(s)

EDR ID Number
EPA ID Number

MONTAGUE VILLAGE (Continued)

S100186281

Constype Comm Line Ind:	N
Constype Commercial Ind:	N
Constype Electrical Line Ind:	N
Constype Gas Line Ind:	N
Constype Industrial Ind:	N
Constype Other Description:	Not reported
Constype Other Ind:	N
Constype Recons Ind:	N
Constype Residential Ind:	Y
Constype Transport Ind:	N
Constype Utility Description:	Not reported
Constype Utility Ind:	N
Constype Water Sewer Ind:	N
Dir Discharge Uswater Ind:	N
Receiving Water Name:	Not reported
Certifier:	Stephen Schott
Certifier Title:	Vice President
Certification Date:	25-MAR-13
Primary Sic:	Not reported
Secondary Sic:	Not reported
Tertiary Sic:	Not reported
NPDES Number:	CAS000002
Status:	Active
Agency Number:	0
Region:	2
Regulatory Measure ID:	435990
Order Number:	2009-0009-DWQ
Regulatory Measure Type:	Enrollee
Place ID:	Not reported
WDID:	2 43C366070
Program Type:	Construction
Adoption Date Of Regulatory Measure:	Not reported
Effective Date Of Regulatory Measure:	04/05/2013
Expiration Date Of Regulatory Measure:	Not reported
Termination Date Of Regulatory Measure:	Not reported
Discharge Name:	SCS Development Company
Discharge Address:	404 Saratoga Avenue Suite 100
Discharge City:	Santa Clara
Discharge State:	California
Discharge Zip:	95050
Received Date:	Not reported
Processed Date:	Not reported
Status:	Not reported
Status Date:	Not reported
Place Size:	Not reported
Place Size Unit:	Not reported
Contact:	Not reported
Contact Title:	Not reported
Contact Phone:	Not reported
Contact Phone Ext:	Not reported
Contact Email:	Not reported
Operator Name:	Not reported
Operator Address:	Not reported
Operator City:	Not reported
Operator State:	Not reported
Operator Zip:	Not reported

Map ID
Direction
Distance
Elevation

MAP FINDINGS

Site

Database(s)

EDR ID Number
EPA ID Number

MONTAGUE VILLAGE (Continued)

S100186281

Operator Contact:	Not reported
Operator Contact Title:	Not reported
Operator Contact Phone:	Not reported
Operator Contact Phone Ext:	Not reported
Operator Contact Email:	Not reported
Operator Type:	Not reported
Developer:	Not reported
Developer Address:	Not reported
Developer City:	Not reported
Developer State:	Not reported
Developer Zip:	Not reported
Developer Contact:	Not reported
Developer Contact Title:	Not reported
Constype Linear Utility Ind:	Not reported
Emergency Phone:	Not reported
Emergency Phone Ext:	Not reported
Constype Above Ground Ind:	Not reported
Constype Below Ground Ind:	Not reported
Constype Cable Line Ind:	Not reported
Constype Comm Line Ind:	Not reported
Constype Commercial Ind:	Not reported
Constype Electrical Line Ind:	Not reported
Constype Gas Line Ind:	Not reported
Constype Industrial Ind:	Not reported
Constype Other Description:	Not reported
Constype Other Ind:	Not reported
Constype Recons Ind:	Not reported
Constype Residential Ind:	Not reported
Constype Transport Ind:	Not reported
Constype Utility Description:	Not reported
Constype Utility Ind:	Not reported
Constype Water Sewer Ind:	Not reported
Dir Discharge Uswater Ind:	Not reported
Receiving Water Name:	Not reported
Certifier:	Not reported
Certifier Title:	Not reported
Certification Date:	Not reported
Primary Sic:	Not reported
Secondary Sic:	Not reported
Tertiary Sic:	Not reported

CIWQS:

Name:	MONTAGUE VILLAGE
Address:	1200 PIPER DRIVE
City,State,Zip:	MILPITAS, CA 95035
Agency:	SCS Development Company
Agency Address:	404 Saratoga Avenue Suite 100, Santa Clara, CA 95050
Place/Project Type:	Construction - Residential
SIC/NAICS:	Not reported
Region:	2
Program:	CONSTW
Regulatory Measure Status:	Terminated
Regulatory Measure Type:	Storm water construction
Order Number:	2009-0009-DWQ
WDID:	2 43C366070
NPDES Number:	CAS000002

Map ID
 Direction
 Distance
 Elevation

MAP FINDINGS

Site

Database(s)

EDR ID Number
 EPA ID Number

MONTAGUE VILLAGE (Continued)

S100186281

Adoption Date: 01/01/1900
 Effective Date: 04/05/2013
 Termination Date: 05/13/2019
 Expiration/Review Date: 01/01/1900
 Design Flow: Not reported
 Major/Minor: Not reported
 Complexity: Not reported
 TTWQ: Not reported
 Enforcement Actions within 5 years: 0
 Violations within 5 years: 0
 Latitude: 37.414722
 Longitude: -121.891111

CERS:

Name: NORTH AMERICAN TRANSFORMER
 Address: 1200 PIPER DR
 City,State,Zip: MILPITAS, CA 95035
 Site ID: 193315
 CERS ID: SL18208588
 CERS Description: Cleanup Program Site

Affiliation:

Affiliation Type Desc: Regional Board Caseworker
 Entity Name: NATHAN KING - SAN FRANCISCO BAY RWQCB (REGION 2)
 Entity Title: Not reported
 Affiliation Address: 1515 Clay Street, Suite 1400
 Affiliation City: Oakland
 Affiliation State: CA
 Affiliation Country: Not reported
 Affiliation Zip: Not reported
 Affiliation Phone: Not reported

Q81 **945 AMES, MIL., GRT WC ON SITE**
NNW **945 AMES**
1/2-1 **MILPITAS, CA 95035**
0.555 mi.
2931 ft. **Site 1 of 2 in cluster Q**

Relative:
Lower

Actual:
57 ft.

ENVIROSTOR **1000158768**
CPS-SLIC **N/A**
SWEEPS UST
HIST UST
CA FID UST
Cortese
ENF
HAZNET
HIST CORTESE
HWP
CIWQS
CERS
HWTS

ENVIROSTOR:

Name: GREAT WESTERN CHEMICAL CO. - MILPITAS
 Address: 945 AMES AVENUE
 City,State,Zip: MILPITAS, CA 95035
 Facility ID: 71002637
 Status: Inactive - Needs Evaluation
 Status Date: Not reported
 Site Code: Not reported
 Site Type: Tiered Permit
 Site Type Detailed: Tiered Permit
 Acres: Not reported

Map ID
Direction
Distance
Elevation

MAP FINDINGS

Site

Database(s)

EDR ID Number
EPA ID Number

945 AMES, MIL., GRT WC ON SITE (Continued)

1000158768

NPL: NO
Regulatory Agencies: NONE SPECIFIED
Lead Agency: NONE SPECIFIED
Program Manager: Not reported
Supervisor: Not reported
Division Branch: Cleanup Berkeley
Assembly: 25
Senate: 10
Special Program: Not reported
Restricted Use: NO
Site Mgmt Req: NONE SPECIFIED
Funding: Not reported
Latitude: 37.42163
Longitude: -121.8858
APN: NONE SPECIFIED
Past Use: NONE SPECIFIED
Potential COC: NONE SPECIFIED
Confirmed COC: NONE SPECIFIED
Potential Description: NONE SPECIFIED
Alias Name: CAD095991253
Alias Type: EPA Identification Number
Alias Name: 110000484119
Alias Type: EPA (FRS #)
Alias Name: 71002637
Alias Type: Envirostor ID Number

Completed Info:

Completed Area Name: Not reported
Completed Sub Area Name: Not reported
Completed Document Type: Not reported
Completed Date: Not reported
Comments: Not reported

Future Area Name: Not reported
Future Sub Area Name: Not reported
Future Document Type: Not reported
Future Due Date: Not reported
Schedule Area Name: Not reported
Schedule Sub Area Name: Not reported
Schedule Document Type: Not reported
Schedule Due Date: Not reported
Schedule Revised Date: Not reported

Name: GREAT WESTERN CHEMICAL CO.
Address: 945 AMES AVE.
City,State,Zip: MILPITAS, CA 95035
Facility ID: 43510002
Status: Refer: RCRA
Status Date: 07/29/1994
Site Code: Not reported
Site Type: Historical
Site Type Detailed: * Historical
Acres: Not reported
NPL: NO
Regulatory Agencies: NONE SPECIFIED
Lead Agency: NONE SPECIFIED
Program Manager: Not reported
Supervisor: Referred - Not Assigned

Map ID
Direction
Distance
Elevation

MAP FINDINGS

Site

Database(s)

EDR ID Number
EPA ID Number

945 AMES, MIL., GRT WC ON SITE (Continued)

1000158768

Division Branch: Cleanup Berkeley
Assembly: 25
Senate: 10
Special Program: Not reported
Restricted Use: NO
Site Mgmt Req: NONE SPECIFIED
Funding: Not reported
Latitude: 37.42164
Longitude: -121.8858
APN: 086-31-014
Past Use: NONE SPECIFIED
Potential COC: * HALOGENATED SOLVENTS
Confirmed COC: NONE SPECIFIED
Potential Description: NONE SPECIFIED
Alias Name: 086-31-014
Alias Type: APN
Alias Name: CAD095991253
Alias Type: EPA Identification Number
Alias Name: 110000484119
Alias Type: EPA (FRS #)
Alias Name: 43510002
Alias Type: Envirostor ID Number

Completed Info:

Completed Area Name: PROJECT WIDE
Completed Sub Area Name: Not reported
Completed Document Type: Site Screening
Completed Date: 04/11/1991
Comments: RWQCB SITE SCREENING DONE GREAT WESTERN CHEMICAL COMPANY HAD EIGHT 7500-GALLON CAPACITY UNDERGROUND STORAGE TANKS REMOVED IN 1989. THESE ACTIONS WERE UNDER THE DIRECT SUPERVISION FROM SF REGION OF THE REGIONAL WATER QUALITY CONTROL. 430 CUBIC YARDS OF SOILS AND BACKFILL CONTAMINATED WITH VOLITILE OR- GANIC COMPOUNDS WERE EXCAVATED FROM AREAS ADJACENT TO THESE TANKS & AREATED ON SITE. ALTHOUGH THE ABOVE MENTIONED SOILS WERE REMEDIATED, SOILS NOT ACCESS- ABLE WERE NOT INCLUDED. VOC'S HAD LIKEWISE BEEN DISCOVERED IN GROUNDWATER AT THE SITE AND IS CURRENTLY BEING REMEDIATED BY ON-SITE AND OFF-SITE WATER EXTRACTION & TREATMENT SYSTEM. THE SYSTEM IS CURRENTLY BEING MONITORED ON A QUARTERLY BASIS UNDER RWQCB OVERSIGHT. FOR THE 7-90/9-90 MONITORING PERIOD, THE AVERAGE TOTAL VOC'S INFLUENT CONCENTRA- TION WAS APPROXAMATELY 11.8 PPM FOR THE ONSITE SYSTEM & 1.9 PPM FOR THE OFFSITE SYSTEM. SPECIFIC VOC'S DETECTED FROM THE SHALLOW ZONE MONITORING WELLS FOR THE SAME PERIOD & THEIR HIGHEST CONCENTA- TION INCLUDE THE FF: TRICHLOROETHENE (TCE) 14.0 PPM;1,1,1-TRICHLOROETHANE (1,1,1-TCA)-5.70 PPM; TETRACHLOROETHANE (PCE)-20 PPM 1,1-DICHLOROETHANE (1,1-DCE)-1.10 PPM; AND 1,2-DICHLORO- ETHENE (1,2-DCE)-2.5 PPM. THE RWQCB HAS APPROVED GREAT WESTERN'S WORK PLAN FOR FINAL REMEDIAL ACTIVITIES AT THE SITE. SITE CLEAN-UP REQUIREMENTS (ORDER NUMBER 90-130) FOR GREAT WESTERN & STINNES WEST ERN CHEMICAL COMAPANY WAS ADOPTED BY RWQCB ON 9-19-90.

Completed Area Name: PROJECT WIDE
Completed Sub Area Name: Not reported
Completed Document Type: Site Screening
Completed Date: 06/18/1987
Comments: SITE SCREENING DONE GROUNDWATER CONTAMINATION. RWQCB IS LEAD

Completed Area Name: PROJECT WIDE

Map ID
Direction
Distance
Elevation

MAP FINDINGS

Site

Database(s)

EDR ID Number
EPA ID Number

945 AMES, MIL., GRT WC ON SITE (Continued)

1000158768

Completed Sub Area Name: Not reported
Completed Document Type: * Discovery
Completed Date: 06/11/1981
Comments: FACILITY IDENTIFIED DF6 FILES

Future Area Name: Not reported
Future Sub Area Name: Not reported
Future Document Type: Not reported
Future Due Date: Not reported
Schedule Area Name: Not reported
Schedule Sub Area Name: Not reported
Schedule Document Type: Not reported
Schedule Due Date: Not reported
Schedule Revised Date: Not reported

Name: GREAT WESTERN CHEMICAL CO
Address: 945 AMES AVE
City,State,Zip: MILPITAS, CA 950350000
Facility ID: 80001721
Status: Refer: RWQCB
Status Date: 11/02/2009
Site Code: Not reported
Site Type: Corrective Action
Site Type Detailed: Corrective Action
Acres: 0
NPL: NO
Regulatory Agencies: SMBRP
Lead Agency: WM
Program Manager: Not reported
Supervisor: Mark Piros
Division Branch: Cleanup Berkeley
Assembly: 25
Senate: 10
Special Program: Not reported
Restricted Use: NO
Site Mgmt Req: NONE SPECIFIED
Funding: Not reported
Latitude: 37.42166
Longitude: -121.8858
APN: 086-31-014
Past Use: NONE SPECIFIED
Potential COC: NONE SPECIFIED
Confirmed COC: NONE SPECIFIED
Potential Description: NONE SPECIFIED
Alias Name: 086-31-014
Alias Type: APN
Alias Name: CAD095991253
Alias Type: EPA Identification Number
Alias Name: 110000484119
Alias Type: EPA (FRS #)
Alias Name: T0608591605
Alias Type: GeoTracker Global ID
Alias Name: 43510002
Alias Type: Envirostor ID Number
Alias Name: 80001721
Alias Type: Envirostor ID Number

Map ID
Direction
Distance
Elevation

MAP FINDINGS

Site

Database(s)

EDR ID Number
EPA ID Number

945 AMES, MIL., GRT WC ON SITE (Continued)

1000158768

Completed Info:

Completed Area Name: PROJECT WIDE
Completed Sub Area Name: Not reported
Completed Document Type: Human Exposure Controlled
Completed Date: 09/26/2012
Comments: Not reported

Completed Area Name: PROJECT WIDE
Completed Sub Area Name: Not reported
Completed Document Type: Consent Order
Completed Date: 01/01/2000
Comments: Not reported

Completed Area Name: PROJECT WIDE
Completed Sub Area Name: Not reported
Completed Document Type: Preliminary Assessment Report
Completed Date: 07/06/1990
Comments: Not reported

Completed Area Name: PROJECT WIDE
Completed Sub Area Name: Not reported
Completed Document Type: Preliminary Assessment Report
Completed Date: 07/01/1984
Comments: Not reported

Completed Area Name: PROJECT WIDE
Completed Sub Area Name: Not reported
Completed Document Type: Preliminary Assessment Report
Completed Date: 07/06/1990
Comments: Not reported

Completed Area Name: PROJECT WIDE
Completed Sub Area Name: Not reported
Completed Document Type: Other Report
Completed Date: 11/02/2009
Comments: Not reported

Completed Area Name: PROJECT WIDE
Completed Sub Area Name: Not reported
Completed Document Type: Remedy Construction Complete
Completed Date: 09/22/2017
Comments: The Regional Water Quality Control Board, San Francisco Bay Region, completed the Remedy Construction Complete Environmental Indicator document for the Site and made a yes determination (remedy construction is complete).

Completed Area Name: PROJECT WIDE
Completed Sub Area Name: Not reported
Completed Document Type: Groundwater Migration Controlled
Completed Date: 09/22/2017
Comments: The Regional Water Quality Control Board, San Francisco Bay Region, completed the Groundwater Migration Under Control Environmental Indicator document for the Site and made a yes determination (the environmental indicator is met).

Future Area Name: Not reported
Future Sub Area Name: Not reported

Map ID
Direction
Distance
Elevation

MAP FINDINGS

Site

Database(s)

EDR ID Number
EPA ID Number

945 AMES, MIL., GRT WC ON SITE (Continued)

1000158768

Future Document Type: Not reported
Future Due Date: Not reported
Schedule Area Name: Not reported
Schedule Sub Area Name: Not reported
Schedule Document Type: Not reported
Schedule Due Date: Not reported
Schedule Revised Date: Not reported

SLIC REG 2:

Region: 2
Facility ID: 43S0043
Facility Status: Remedial action (cleanup) Underway
Date Closed: Not reported
Local Case #: Not reported
How Discovered: Tank Closure
Leak Cause: UNK
Leak Source: UNK
Date Confirmed: Not reported
Date Prelim Site Assmnt Workplan Submitted: Not reported
Date Preliminary Site Assessment Began: 4/12/1990
Date Pollution Characterization Began: Not reported
Date Remediation Plan Submitted: Not reported
Date Remedial Action Underway: 4/28/2003
Date Post Remedial Action Monitoring Began: Not reported

CPS-SLIC:

Name: GREAT WESTERN STINNES WESTERN CHEM
Address: 945 AMES AVE
City,State,Zip: MILPITAS, CA 95035
Region: STATE
Facility Status: Completed - Case Closed
Status Date: 12/09/2019
Global Id: T0608591605
Lead Agency: SAN FRANCISCO BAY RWQCB (REGION 2)
Lead Agency Case Number: Not reported
Latitude: 37.4219432328742
Longitude: -121.885694826706
Case Type: Cleanup Program Site
Case Worker: MEJ
Local Agency: Not reported
RB Case Number: 43S0043
File Location: Regional Board
Potential Media Affected: Other Groundwater (uses other than drinking water), Soil, Soil Vapor
Potential Contaminants of Concern: * Chlorinated Hydrocarbons, Trichloroethylene (TCE)
Site History: Plume defined. Remedy adopted in 1990 (Order No. 90-130) called for pump and treat onsite and offsite. Remedy revised in 2009 (Order No. R2-2009-0036) calls for using carbohydrate injections to further reduce VOCs in groundwater.

[Click here to access the California GeoTracker records for this facility:](#)

SWEEPS UST:

Name: GREAT WESTERN CHEMICAL COMPANY
Address: 945 AMES AVE
City: MILPITAS
Status: Not reported

Map ID
Direction
Distance
Elevation

MAP FINDINGS

Site

Database(s)

EDR ID Number
EPA ID Number

945 AMES, MIL., GRT WC ON SITE (Continued)

1000158768

Comp Number: 3413
Number: Not reported
Board Of Equalization: 44-032296
Referral Date: Not reported
Action Date: Not reported
Created Date: Not reported
Owner Tank Id: Not reported
SWRCB Tank Id: 43-011-003413-000001
Tank Status: Not reported
Capacity: 2000
Active Date: Not reported
Tank Use: M.V. FUEL
STG: PRODUCT
Content: DIESEL
Number Of Tanks: 8

Name: GREAT WESTERN CHEMICAL COMPANY
Address: 945 AMES AVE
City: MILPITAS
Status: Not reported
Comp Number: 3413
Number: Not reported
Board Of Equalization: 44-032296
Referral Date: Not reported
Action Date: Not reported
Created Date: Not reported
Owner Tank Id: Not reported
SWRCB Tank Id: 43-011-003413-000002
Tank Status: Not reported
Capacity: 10000
Active Date: Not reported
Tank Use: M.V. FUEL
STG: PRODUCT
Content: DIESEL
Number Of Tanks: Not reported

Name: GREAT WESTERN CHEMICAL COMPANY
Address: 945 AMES AVE
City: MILPITAS
Status: Not reported
Comp Number: 3413
Number: Not reported
Board Of Equalization: 44-032296
Referral Date: Not reported
Action Date: Not reported
Created Date: Not reported
Owner Tank Id: Not reported
SWRCB Tank Id: 43-011-003413-000003
Tank Status: Not reported
Capacity: 7500
Active Date: Not reported
Tank Use: UNKNOWN
STG: PRODUCT
Content: Not reported
Number Of Tanks: Not reported

Name: GREAT WESTERN CHEMICAL COMPANY

Map ID
Direction
Distance
Elevation

MAP FINDINGS

Site

Database(s)

EDR ID Number
EPA ID Number

945 AMES, MIL., GRT WC ON SITE (Continued)

1000158768

Address: 945 AMES AVE
City: MILPITAS
Status: Not reported
Comp Number: 3413
Number: Not reported
Board Of Equalization: 44-032296
Referral Date: Not reported
Action Date: Not reported
Created Date: Not reported
Owner Tank Id: Not reported
SWRCB Tank Id: 43-011-003413-000004
Tank Status: Not reported
Capacity: 7500
Active Date: Not reported
Tank Use: UNKNOWN
STG: PRODUCT
Content: Not reported
Number Of Tanks: Not reported

Name: GREAT WESTERN CHEMICAL COMPANY
Address: 945 AMES AVE
City: MILPITAS
Status: Not reported
Comp Number: 3413
Number: Not reported
Board Of Equalization: 44-032296
Referral Date: Not reported
Action Date: Not reported
Created Date: Not reported
Owner Tank Id: Not reported
SWRCB Tank Id: 43-011-003413-000005
Tank Status: Not reported
Capacity: 7500
Active Date: Not reported
Tank Use: UNKNOWN
STG: PRODUCT
Content: Not reported
Number Of Tanks: Not reported

Name: GREAT WESTERN CHEMICAL COMPANY
Address: 945 AMES AVE
City: MILPITAS
Status: Not reported
Comp Number: 3413
Number: Not reported
Board Of Equalization: 44-032296
Referral Date: Not reported
Action Date: Not reported
Created Date: Not reported
Owner Tank Id: Not reported
SWRCB Tank Id: 43-011-003413-000006
Tank Status: Not reported
Capacity: 7500
Active Date: Not reported
Tank Use: UNKNOWN
STG: PRODUCT
Content: Not reported

Map ID
Direction
Distance
Elevation

MAP FINDINGS

Site

Database(s)

EDR ID Number
EPA ID Number

945 AMES, MIL., GRT WC ON SITE (Continued)

1000158768

Number Of Tanks: Not reported

Name: GREAT WESTERN CHEMICAL COMPANY
Address: 945 AMES AVE
City: MILPITAS
Status: Not reported
Comp Number: 3413
Number: Not reported
Board Of Equalization: 44-032296
Referral Date: Not reported
Action Date: Not reported
Created Date: Not reported
Owner Tank Id: Not reported
SWRCB Tank Id: 43-011-003413-000007
Tank Status: Not reported
Capacity: 7500
Active Date: Not reported
Tank Use: UNKNOWN
STG: PRODUCT
Content: Not reported
Number Of Tanks: Not reported

Name: GREAT WESTERN CHEMICAL COMPANY
Address: 945 AMES AVE
City: MILPITAS
Status: Not reported
Comp Number: 3413
Number: Not reported
Board Of Equalization: 44-032296
Referral Date: Not reported
Action Date: Not reported
Created Date: Not reported
Owner Tank Id: Not reported
SWRCB Tank Id: 43-011-003413-000008
Tank Status: Not reported
Capacity: 7500
Active Date: Not reported
Tank Use: UNKNOWN
STG: PRODUCT
Content: Not reported
Number Of Tanks: Not reported

HIST UST:

Name: GREAT WESTERN CHEMICAL COMPANY
Address: 945 AMES AVE
City,State,Zip: MILPITAS, CA 95035
File Number: Not reported
URL: Not reported
Region: STATE
Facility ID: 00000003413
Facility Type: Other
Other Type: CHEMICAL DISTRIBUTIO
Contact Name: GARY VARWIG
Telephone: 4082622830
Owner Name: MCCALL OIL AND CHEMICAL CORPOR
Owner Address: 808 SW 15TH AVENUE
Owner City,St,Zip: PORTLAND, OR 97205

Map ID
Direction
Distance
Elevation

MAP FINDINGS

Site

Database(s)

EDR ID Number
EPA ID Number

945 AMES, MIL., GRT WC ON SITE (Continued)

1000158768

Total Tanks: 0012

Tank Num: 001
Container Num: S-1
Year Installed: 1971
Tank Capacity: 00007500
Tank Used for: PRODUCT
Type of Fuel: Not reported
Container Construction Thickness: Not reported
Leak Detection: Groundwater Monitoring Well

Tank Num: 002
Container Num: S-2
Year Installed: 1971
Tank Capacity: 00007500
Tank Used for: PRODUCT
Type of Fuel: Not reported
Container Construction Thickness: Not reported
Leak Detection: Groundwater Monitoring Well

Tank Num: 003
Container Num: S-3
Year Installed: 1971
Tank Capacity: 00007500
Tank Used for: PRODUCT
Type of Fuel: Not reported
Container Construction Thickness: Not reported
Leak Detection: Groundwater Monitoring Well

Tank Num: 004
Container Num: S-4
Year Installed: 1971
Tank Capacity: 00007500
Tank Used for: PRODUCT
Type of Fuel: Not reported
Container Construction Thickness: Not reported
Leak Detection: Groundwater Monitoring Well

Tank Num: 005
Container Num: S-5
Year Installed: 1971
Tank Capacity: 00007500
Tank Used for: PRODUCT
Type of Fuel: Not reported
Container Construction Thickness: Not reported
Leak Detection: Groundwater Monitoring Well

Tank Num: 006
Container Num: S-6
Year Installed: 1971
Tank Capacity: 00007500
Tank Used for: PRODUCT
Type of Fuel: Not reported
Container Construction Thickness: Not reported
Leak Detection: Groundwater Monitoring Well

Tank Num: 007

Map ID
Direction
Distance
Elevation

MAP FINDINGS

Site

Database(s)

EDR ID Number
EPA ID Number

945 AMES, MIL., GRT WC ON SITE (Continued)

1000158768

Container Num: S-7
Year Installed: 1971
Tank Capacity: 00007500
Tank Used for: PRODUCT
Type of Fuel: Not reported
Container Construction Thickness: Not reported
Leak Detection: Groundwater Monitoring Well

Tank Num: 008
Container Num: S-8
Year Installed: 1971
Tank Capacity: 00007500
Tank Used for: PRODUCT
Type of Fuel: Not reported
Container Construction Thickness: Not reported
Leak Detection: Groundwater Monitoring Well

Tank Num: 009
Container Num: S-23
Year Installed: 1981
Tank Capacity: 00010000
Tank Used for: PRODUCT
Type of Fuel: DIESEL
Container Construction Thickness: Not reported
Leak Detection: Groundwater Monitoring Well

Tank Num: 010
Container Num: S-24
Year Installed: 1981
Tank Capacity: 00002000
Tank Used for: PRODUCT
Type of Fuel: UNLEADED
Container Construction Thickness: Not reported
Leak Detection: Groundwater Monitoring Well

Tank Num: 011
Container Num: S-26
Year Installed: 1981
Tank Capacity: 00000600
Tank Used for: WASTE
Type of Fuel: Not reported
Container Construction Thickness: 2
Leak Detection: Groundwater Monitoring Well

Tank Num: 012
Container Num: S-27
Year Installed: 1975
Tank Capacity: 00000200
Tank Used for: PRODUCT
Type of Fuel: Not reported
Container Construction Thickness: 4
Leak Detection: None

CA FID UST:

Facility ID: 43000030
Regulated By: UTKI
Regulated ID: 00003413

Map ID
Direction
Distance
Elevation

MAP FINDINGS

Site

Database(s)

EDR ID Number
EPA ID Number

945 AMES, MIL., GRT WC ON SITE (Continued)

1000158768

Cortese Code: Not reported
SIC Code: Not reported
Facility Phone: 4082622830
Mail To: Not reported
Mailing Address: 945 AMES AVE
Mailing Address 2: Not reported
Mailing City,St,Zip: MILPITAS 95035
Contact: Not reported
Contact Phone: Not reported
DUNs Number: Not reported
NPDES Number: Not reported
EPA ID: Not reported
Comments: Not reported
Status: Inactive

CORTESE:

Name: 945 AMES, MIL., GRT WC ON SITE
Address: 945 AMES
City,State,Zip: MILPITAS, CA 95035
Region: CORTESE
Envirostor Id: Not reported
Global ID: Not reported
Site/Facility Type: Not reported
Cleanup Status: Not reported
Status Date: Not reported
Site Code: Not reported
Latitude: Not reported
Longitude: Not reported
Owner: Not reported
Enf Type: Not reported
Swat R: Not reported
Flag: CORTESE
Order No: Not reported
Waste Discharge System No: Not reported
Effective Date: Not reported
Region 2: Not reported
WID Id: Not reported
Solid Waste Id No: Not reported
Waste Management Uit Name: Not reported
File Name: Cease Desist Orders & Cleanup Abatement Orders

ENF:

Name: 945 AMES, MIL., GRT WC ON SITE
Address: 945 AMES
City,State,Zip: MILPITAS, CA 95035
Region: 2
Facility Id: 203825
Agency Name: Not reported
Place Type: Manufacturing
Place Subtype: Manufacturing NEC
Facility Type: Industrial
Agency Type: Not reported
Of Agencies: Not reported
Place Latitude: 37.420455
Place Longitude: -121.887413
SIC Code 1: 2819

Map ID
Direction
Distance
Elevation

MAP FINDINGS

Site

Database(s)

EDR ID Number
EPA ID Number

945 AMES, MIL., GRT WC ON SITE (Continued)

1000158768

SIC Desc 1:	Industrial Inorganic Chemicals, NEC
SIC Code 2:	5171
SIC Desc 2:	Petroleum Bulk Stations and Terminals
SIC Code 3:	Not reported
SIC Desc 3:	Not reported
NAICS Code 1:	Not reported
NAICS Desc 1:	Not reported
NAICS Code 2:	Not reported
NAICS Desc 2:	Not reported
NAICS Code 3:	Not reported
NAICS Desc 3:	Not reported
# Of Places:	1
Source Of Facility:	Enf Action
Design Flow:	Not reported
Threat To Water Quality:	Not reported
Complexity:	Not reported
Pretreatment:	Not reported
Facility Waste Type:	Not reported
Facility Waste Type 2:	Not reported
Facility Waste Type 3:	Not reported
Facility Waste Type 4:	Not reported
Program:	Not reported
Program Category1:	Not reported
Program Category2:	UNREGS
# Of Programs:	Not reported
WDID:	Not reported
Reg Measure Id:	Not reported
Reg Measure Type:	Not reported
Region:	Not reported
Order #:	Not reported
Npdes# CA#:	Not reported
Major-Minor:	Not reported
Npdes Type:	Not reported
Reclamation:	Not reported
Dredge Fill Fee:	Not reported
301H:	Not reported
Application Fee Amt Received:	Not reported
Status:	Not reported
Status Date:	Not reported
Effective Date:	Not reported
Expiration/Review Date:	Not reported
Termination Date:	Not reported
WDR Review - Amend:	Not reported
WDR Review - Revise/Renew:	Not reported
WDR Review - Rescind:	Not reported
WDR Review - No Action Required:	Not reported
WDR Review - Pending:	Not reported
WDR Review - Planned:	Not reported
Status Enrollee:	Not reported
Individual/General:	Not reported
Fee Code:	Not reported
Direction/Voice:	Not reported
Enforcement Id(EID):	222609
Region:	2
Order / Resolution Number:	90-130
Enforcement Action Type:	Clean-up and Abatement Order
Effective Date:	09/19/1990

Map ID
Direction
Distance
Elevation

MAP FINDINGS

Site

Database(s)

EDR ID Number
EPA ID Number

945 AMES, MIL., GRT WC ON SITE (Continued)

1000158768

Adoption/Issuance Date: Not reported
Achieve Date: Not reported
Termination Date: Not reported
ACL Issuance Date: Not reported
EPL Issuance Date: Not reported
Status: Active
Title: Enforcement - 2 438123N01
Description: ENF ORDER
Program: ENFCAO
Latest Milestone Completion Date: Not reported
Of Programs1: 1
Total Assessment Amount: 0
Initial Assessed Amount: 0
Liability \$ Amount: 0
Project \$ Amount: 0
Liability \$ Paid: 0
Project \$ Completed: 0
Total \$ Paid/Completed Amount: 0

HAZNET:

Name: NESTLE WATER
Address: 945 AMES AVE.
Address 2: Not reported
City,State,Zip: MILPITAS, CA 95035
Contact: RUDY
Telephone: 4082040001
Mailing Name: Not reported
Mailing Address: 945 AMES AVE.

Year: 2016
Gepaid: CAC002887260
TSD EPA ID: CAD982444481
CA Waste Code: 181 - Other inorganic solid waste
Disposal Method: H141 - Storage, Bulking, And/Or Transfer Off Site--No Treatment/Reovery (H010-H129) Or (H131-H135)

Tons: 0.25

HIST CORTESE:

edr_fname: SCR-GREAT WEST-945 AMES A
edr_fadd1: 945 AMES
City,State,Zip: MILPITAS, CA 95035
Region: CORTESE
Facility County Code: 43
Reg By: WBC&D
Reg Id: 2 438123N01

edr_fname: CHANCE GAS/FORMER BEACON
edr_fadd1: 945 AMES
City,State,Zip: MILPITAS, CA 95035
Region: CORTESE
Facility County Code: 43
Reg By: LTNKA
Reg Id: 2979

Map ID
Direction
Distance
Elevation

MAP FINDINGS

Site

Database(s)

EDR ID Number
EPA ID Number

945 AMES, MIL., GRT WC ON SITE (Continued)

1000158768

HWP:

EPA ID: CAD095991253
Name: GREAT WESTERN CHEMICAL CO
Address: 945 AMES AVE
Cleanup Status: CLOSED
Latitude: 37.42166
Longitude: -121.8858
Facility Type: Historical - Non-Operating
Facility Size: Not reported
Supervisor: Not reported
Site Code: Not reported
Senate District: 10
Assembly District: 25
Public Information Officer: Not reported
Commercial Offsite Facility Types: Not reported
Quarterly Update: Not reported
Project Manager Lead: Not reported
Project Manager: Not reported
Permit Type: Not reported
Permit Effective Date: Not reported
Permit Expiration Date: Not reported
Calenviroscreen Score: 46-50%
Total Planned Hours: Not reported
Total Planned Amount: Not reported
Total Actual Hours: Not reported

Activities:

EPA ID: CAD095991253
Facility Type: Historical - Non-Operating
Facility Name: GREAT WESTERN CHEMICAL CO
Project Manager: Not reported
Project Manager Lead: Not reported
Supervisor: Not reported
Facility Status: CLOSED
Activity Type: New Operating Permit
Permit Being Renewed: Not reported
Permit Being Modified: Not reported
Final Date: 1984-02-09 00:00:00
Type: Not reported
Title Description: Imported 12/2011:PERMIT1
Due Date: Not reported
Comments: Not reported
Unit Names: CONTAIN1
Event Description: New Operating Permit - APPLICATION PART B RECEIVED
Actual Date: 04/12/1983

EPA ID: CAD095991253
Facility Type: Historical - Non-Operating
Facility Name: GREAT WESTERN CHEMICAL CO
Project Manager: Not reported
Project Manager Lead: Not reported
Supervisor: Not reported
Facility Status: CLOSED
Activity Type: Renewal - Historical
Permit Being Renewed: Not reported
Permit Being Modified: Not reported
Final Date: 1990-08-16 00:00:00

Map ID
Direction
Distance
Elevation

MAP FINDINGS

Site

Database(s)

EDR ID Number
EPA ID Number

945 AMES, MIL., GRT WC ON SITE (Continued)

1000158768

Type:	Not reported
Title Description:	Imported 12/2011:PERMIT2
Due Date:	Not reported
Comments:	INTENDS/CLOSED ALL WASTE HANDLING FACILITY, INTENDS/CLOSED ALL WASTE HANDLING FACILITY, Approved Request
Unit Names:	Not reported
Event Description:	Renewal - Historical - FINAL PERMIT RENEWAL - WITHDRAWAL REQUEST RECEIVED
Actual Date:	08/16/1990
EPA ID:	CAD095991253
Facility Type:	Historical - Non-Operating
Facility Name:	GREAT WESTERN CHEMICAL CO
Project Manager:	Not reported
Project Manager Lead:	Not reported
Supervisor:	Not reported
Facility Status:	CLOSED
Activity Type:	New Operating Permit
Permit Being Renewed:	Not reported
Permit Being Modified:	Not reported
Final Date:	1984-02-09 00:00:00
Type:	Not reported
Title Description:	Imported 12/2011:PERMIT1
Due Date:	Not reported
Comments:	Not reported
Unit Names:	CONTAIN1
Event Description:	New Operating Permit - FINAL PERMIT
Actual Date:	02/09/1984
EPA ID:	CAD095991253
Facility Type:	Historical - Non-Operating
Facility Name:	GREAT WESTERN CHEMICAL CO
Project Manager:	Not reported
Project Manager Lead:	Not reported
Supervisor:	Not reported
Facility Status:	CLOSED
Activity Type:	New Operating Permit
Permit Being Renewed:	Not reported
Permit Being Modified:	Not reported
Final Date:	1984-02-09 00:00:00
Type:	Not reported
Title Description:	Imported 12/2011:PERMIT1
Due Date:	Not reported
Comments:	Not reported
Unit Names:	CONTAIN1
Event Description:	New Operating Permit - PUBLIC COMMENT (BEGIN)
Actual Date:	10/11/1983
EPA ID:	CAD095991253
Facility Type:	Historical - Non-Operating
Facility Name:	GREAT WESTERN CHEMICAL CO
Project Manager:	Not reported
Project Manager Lead:	Not reported
Supervisor:	Not reported
Facility Status:	CLOSED
Activity Type:	New Operating Permit
Permit Being Renewed:	Not reported

Map ID
Direction
Distance
Elevation

MAP FINDINGS

Site

Database(s)

EDR ID Number
EPA ID Number

945 AMES, MIL., GRT WC ON SITE (Continued)

1000158768

Permit Being Modified: Not reported
Final Date: 1984-02-09 00:00:00
Type: Not reported
Title Description: Imported 12/2011:PERMIT1
Due Date: Not reported
Comments: Not reported
Unit Names: CONTAIN1
Event Description: New Operating Permit - APPLICATION PART A RECEIVED
Actual Date: 11/19/1980

EPA ID: CAD095991253
Facility Type: Historical - Non-Operating
Facility Name: GREAT WESTERN CHEMICAL CO
Project Manager: Not reported
Project Manager Lead: Not reported
Supervisor: Not reported
Facility Status: CLOSED
Activity Type: New Operating Permit
Permit Being Renewed: Not reported
Permit Being Modified: Not reported
Final Date: 1984-02-09 00:00:00
Type: Not reported
Title Description: Imported 12/2011:PERMIT1
Due Date: Not reported
Comments: Not reported
Unit Names: CONTAIN1
Event Description: New Operating Permit - FINAL PERMIT (EXPIRES)
Actual Date: 02/09/1989

EPA ID: CAD095991253
Facility Type: Historical - Non-Operating
Facility Name: GREAT WESTERN CHEMICAL CO
Project Manager: Not reported
Project Manager Lead: Not reported
Supervisor: Not reported
Facility Status: CLOSED
Activity Type: New Operating Permit
Permit Being Renewed: Not reported
Permit Being Modified: Not reported
Final Date: 1984-02-09 00:00:00
Type: Not reported
Title Description: Imported 12/2011:PERMIT1
Due Date: Not reported
Comments: Not reported
Unit Names: CONTAIN1
Event Description: New Operating Permit - TECHNICAL COMPLETE LETTER
Actual Date: 10/14/1983

EPA ID: CAD095991253
Facility Type: Historical - Non-Operating
Facility Name: GREAT WESTERN CHEMICAL CO
Project Manager: Not reported
Project Manager Lead: Not reported
Supervisor: Not reported
Facility Status: CLOSED
Activity Type: Renewal - Historical
Permit Being Renewed: Not reported

Map ID
Direction
Distance
Elevation

MAP FINDINGS

Site

Database(s)

EDR ID Number
EPA ID Number

945 AMES, MIL., GRT WC ON SITE (Continued)

1000158768

Permit Being Modified: Not reported
Final Date: 1990-08-16 00:00:00
Type: Not reported
Title Description: Imported 12/2011:PERMIT2
Due Date: Not reported
Comments: INTENDS/CLOSED ALL WASTE HANDLING FACILITY, INTENDS/CLOSED ALL WASTE HANDLING FACILITY, Approved Request

Unit Names: Not reported
Event Description: Renewal - Historical - FINAL PERMIT RENEWAL - WITHDRAWAL REQUEST ACKNOWLEDGED
Actual Date: 08/16/1990

EPA ID: CAD095991253
Facility Type: Historical - Non-Operating
Facility Name: GREAT WESTERN CHEMICAL CO
Project Manager: Not reported
Project Manager Lead: Not reported
Supervisor: Not reported
Facility Status: CLOSED
Activity Type: New Operating Permit
Permit Being Renewed: Not reported
Permit Being Modified: Not reported
Final Date: 1984-02-09 00:00:00
Type: Not reported
Title Description: Imported 12/2011:PERMIT1
Due Date: Not reported
Comments: Not reported
Unit Names: CONTAIN1
Event Description: New Operating Permit - CALL-IN LETTER ISSUED
Actual Date: 02/01/1983

EPA ID: CAD095991253
Facility Type: Historical - Non-Operating
Facility Name: GREAT WESTERN CHEMICAL CO
Project Manager: Not reported
Project Manager Lead: Not reported
Supervisor: Not reported
Facility Status: CLOSED
Activity Type: Renewal - Historical
Permit Being Renewed: Not reported
Permit Being Modified: Not reported
Final Date: 1990-08-16 00:00:00
Type: Not reported
Title Description: Imported 12/2011:PERMIT2
Due Date: Not reported
Comments: Not reported
Unit Names: Not reported
Event Description: Renewal - Historical - APPLICATION PART B RECEIVED
Actual Date: 07/01/1989

Closure:
EPA ID: CAD095991253
Facility Type: Historical - Non-Operating
Facility Name: GREAT WESTERN CHEMICAL CO
Project Manager: Not reported
Project Manager Lead: Not reported
Supervisor: Not reported

Map ID
Direction
Distance
Elevation

MAP FINDINGS

Site

Database(s)

EDR ID Number
EPA ID Number

945 AMES, MIL., GRT WC ON SITE (Continued)

1000158768

Facility Size: Not reported
Facility Status: CLOSED
Activity Type: Closure Final
Final Date: Not reported
Type: Not reported
Title Description: Closure
Due Date: Not reported
Comments: Not reported
Unit Names: CONTAIN1
Event Description: Closure Final - ISSUE CLOSURE VERIFICATION
Actual Date: 09/21/1990

EPA ID: CAD095991253
Facility Type: Historical - Non-Operating
Facility Name: GREAT WESTERN CHEMICAL CO
Project Manager: Not reported
Project Manager Lead: Not reported
Supervisor: Not reported
Facility Size: Not reported
Facility Status: CLOSED
Activity Type: Closure Final
Final Date: Not reported
Type: Not reported
Title Description: Closure
Due Date: Not reported
Comments: Not reported
Unit Names: CONTAIN1
Event Description: Closure Final - RECEIVE CLOSURE CERTIFICATION
Actual Date: 09/18/1990

Alias:

EPA ID: CAD095991253
Facility Type: Historical - Non-Operating
Facility Name: GREAT WESTERN CHEMICAL CO
Facility Status: CLOSED
Project Manager: Not reported
Project Manager Lead: Not reported
Supervisor: Not reported
Alias Type: FRS
Alias: 110000484119

EPA ID: CAD095991253
Facility Type: Historical - Non-Operating
Facility Name: GREAT WESTERN CHEMICAL CO
Facility Status: CLOSED
Project Manager: Not reported
Project Manager Lead: Not reported
Supervisor: Not reported
Alias Type: Envirostor ID Number
Alias: 43510002

CIWQS:

Name: 945 AMES, MIL., GRT WC ON SITE
Address: 945 AMES
City,State,Zip: MILPITAS, CA 95035

Map ID
Direction
Distance
Elevation

MAP FINDINGS

Site

Database(s)

EDR ID Number
EPA ID Number

945 AMES, MIL., GRT WC ON SITE (Continued)

1000158768

Agency: Great Western Chemical
Agency Address: 5480 Northwest Front Avenue, Portland, OR 97201-1116
Place/Project Type: Manufacturing NEC
SIC/NAICS: 2819(+)
Region: 2
Program: NPDESWW, NPDNONMUNIPRCS, UNREGS
Regulatory Measure Status: Historical
Regulatory Measure Type: NPDES Permit
Order Number: 94-08809
WDID: 2 438123002
NPDES Number: CAG912003
Adoption Date: 07/20/1994
Effective Date: 07/20/1994
Termination Date: 01/01/1900
Expiration/Review Date: 01/01/1900
Design Flow: 0.0072
Major/Minor: Major, Minor
Complexity: B
TTWQ: 2
Enforcement Actions within 5 years: 0
Violations within 5 years: 0
Latitude: 37.420455
Longitude: -121.887413

CERS:

Name: 945 AMES, MIL., GRT WC ON SITE
Address: 945 AMES
City,State,Zip: MILPITAS, CA 95035
Site ID: 348516
CERS ID: 203825
CERS Description: NPDES Wastewater and Stormwater

Enforcement Action:

Site ID: 348516
Site Name: 945 AMES, Mil., Grt WC On Site
Site Address: 945 AMES
Site City: MILPITAS
Site Zip: 95035
Enf Action Date: 09-19-1990
Enf Action Type: Clean-up and Abatement Order
Enf Action Description: Clean-up and Abatement Order
Enf Action Notes: Not reported
Enf Action Division: Water Boards
Enf Action Program: UNSPEC
Enf Action Source: CIWQS

Name: GREAT WESTERN CHEMICAL CO
Address: 945 AMES AVE
City,State,Zip: MILPITAS, CA 950350000
Site ID: 198719
CERS ID: CAD095991253
CERS Description: Hazardous Waste

Affiliation:

Affiliation Type Desc: Facility Owner
Entity Name: GREAT WESTERN CHEMICAL CO
Entity Title: Not reported

Map ID
Direction
Distance
Elevation

MAP FINDINGS

Site

Database(s)

EDR ID Number
EPA ID Number

945 AMES, MIL., GRT WC ON SITE (Continued)

1000158768

Affiliation Address: 808 SW 15TH AVE
Affiliation City: PORTLAND
Affiliation State: OR
Affiliation Country: Not reported
Affiliation Zip: 972051907
Affiliation Phone: 5032282600

Affiliation Type Desc: Facility Contact
Entity Name: NED MCCALL PROPERTY OWNER
Entity Title: Not reported
Affiliation Address: 808 SW 15TH AVENUE
Affiliation City: PORTLAND
Affiliation State: OR
Affiliation Country: Not reported
Affiliation Zip: 972051907
Affiliation Phone: 5109707540

HWTS:

Name: NESTLE WATER
Address: 945 AMES AVE.
Address 2: Not reported
City,State,Zip: MILPITAS, CA 95035
EPA ID: CAC002887260
Inactive Date: 02/23/2017
Create Date: 11/23/2016
Last Act Date: 02/23/2017
Mailing Name: Not reported
Mailing Address: 945 AMES AVE.
Mailing Address 2: Not reported
Mailing City,State,Zip: MILPITAS, CA 95035
Owner Name: CHRIS LYON
Owner Address: 945 AMES AVE.
Owner Address 2: Not reported
Owner City,State,Zip: MILPITAS, CA 95035
Contact Name: RUDY
Contact Address: 945 AMES AVE.
Contact Address 2: Not reported
City,State,Zip: MILPITAS, CA 95035

NAICS:

EPA ID: CAC002887260
Create Date: 2016-11-23 14:57:27.403
NAICS Code: 311412
NAICS Description: Frozen Specialty Food Manufacturing
Issued EPA ID Date: 2016-11-23 14:57:27.40700
Inactive Date: 2017-02-23 03:00:31.08000
Facility Name: NESTLE WATER
Facility Address: 945 AMES AVE.
Facility Address 2: Not reported
Facility City: MILPITAS
Facility County: Not reported
Facility State: CA
Facility Zip: 95035

Map ID
Direction
Distance
Elevation

MAP FINDINGS

Site

Database(s)

EDR ID Number
EPA ID Number

Q82 **G W C PROPERTIES INC**
NNW **945 AMES AVE**
1/2-1 **MILPITAS, CA 95035**
0.555 mi.
2931 ft. **Site 2 of 2 in cluster Q**

SEMS-ARCHIVE **1000158762**
CORRACTS **CAD095991253**
RCRA-TSDF
RCRA-SQG
2020 COR ACTION

Relative: SEMS Archive:
Lower Site ID: 0901681
EPA ID: CAD095991253
Actual: Name: GREAT WESTERN CHEMICAL CO
57 ft. Address: 945 AMES BLVD
Address 2: Not reported
City,State,Zip: MILPITAS, CA 95035
Cong District: 10
FIPS Code: 06085
FF: N
NPL: Not on the NPL
Non NPL Status: Deferred to RCRA (Subtitle C)

SEMS Archive Detail:

Region: 09
Site ID: 0901681
EPA ID: CAD095991253
Site Name: GREAT WESTERN CHEMICAL CO
NPL: N
FF: N
OU: 00
Action Code: VS
Action Name: ARCH SITE
SEQ: 1
Start Date: Not reported
Finish Date: 1996-01-23 05:00:00
Qual: Not reported
Current Action Lead: EPA Perf In-Hse

Region: 09
Site ID: 0901681
EPA ID: CAD095991253
Site Name: GREAT WESTERN CHEMICAL CO
NPL: N
FF: N
OU: 00
Action Code: HR
Action Name: HAZRANK
SEQ: 1
Start Date: Not reported
Finish Date: 1985-08-01 05:00:00
Qual: Not reported
Current Action Lead: EPA Perf

Region: 09
Site ID: 0901681
EPA ID: CAD095991253
Site Name: GREAT WESTERN CHEMICAL CO
NPL: N
FF: N
OU: 00
Action Code: PA
Action Name: PA
SEQ: 1

Map ID
Direction
Distance
Elevation

MAP FINDINGS

Site

Database(s)

EDR ID Number
EPA ID Number

G W C PROPERTIES INC (Continued)

1000158762

Start Date: Not reported
Finish Date: 1984-07-01 05:00:00
Qual: H
Current Action Lead: EPA Perf

Region: 09
Site ID: 0901681
EPA ID: CAD095991253
Site Name: GREAT WESTERN CHEMICAL CO
NPL: N
FF: N
OU: 00
Action Code: PA
Action Name: PA
SEQ: 2
Start Date: Not reported
Finish Date: 1990-07-06 04:00:00
Qual: N
Current Action Lead: EPA Perf

Region: 09
Site ID: 0901681
EPA ID: CAD095991253
Site Name: GREAT WESTERN CHEMICAL CO
NPL: N
FF: N
OU: 00
Action Code: SI
Action Name: SI
SEQ: 1
Start Date: Not reported
Finish Date: 1985-08-01 05:00:00
Qual: H
Current Action Lead: EPA Perf

Region: 09
Site ID: 0901681
EPA ID: CAD095991253
Site Name: GREAT WESTERN CHEMICAL CO
NPL: N
FF: N
OU: 00
Action Code: DS
Action Name: DISCVRY
SEQ: 1
Start Date: 1980-08-01 04:00:00
Finish Date: 1980-08-01 04:00:00
Qual: Not reported
Current Action Lead: EPA Perf

Region: 09
Site ID: 0901681
EPA ID: CAD095991253
Site Name: GREAT WESTERN CHEMICAL CO
NPL: N
FF: N
OU: 00

Map ID
Direction
Distance
Elevation

MAP FINDINGS

Site

Database(s)

EDR ID Number
EPA ID Number

G W C PROPERTIES INC (Continued)

1000158762

Action Code: SI
Action Name: SI
SEQ: 2
Start Date: Not reported
Finish Date: 1990-07-06 04:00:00
Qual: D
Current Action Lead: EPA Perf

CORRACTS:

Name: G W C PROPERTIES INC
Address: 945 AMES AVE
Address 2: Not reported
EPA ID: CAD095991253
Area Name: ENTIRE FACILITY
Corrective Action: HUMAN EXPOSURES CONTROLLED DETERMINATION-YES, APPLICABLE AS OF THIS DATE

Actual Date: 00:00.0
Air Release Indicator: Not reported
Groundwater Release Indicator: Not reported
Soil Release Indicator: Not reported
Surface Water Release Indicator: Not reported

Name: G W C PROPERTIES INC
Address: 945 AMES AVE
Address 2: Not reported
EPA ID: CAD095991253
Area Name: ENTIRE FACILITY
Corrective Action: RELEASE TO GW CONTROLLED DETERMINATION-YES, APPLICABLE AS OF THIS DATE

Actual Date: 00:00.0
Air Release Indicator: Not reported
Groundwater Release Indicator: Not reported
Soil Release Indicator: Not reported
Surface Water Release Indicator: Not reported

Name: G W C PROPERTIES INC
Address: 945 AMES AVE
Address 2: Not reported
EPA ID: CAD095991253
Area Name: ENTIRE FACILITY
Corrective Action: REMEDY CONSTRUCTION-REMEDY CONSTRUCTED

Actual Date: 00:00.0
Air Release Indicator: Not reported
Groundwater Release Indicator: Not reported
Soil Release Indicator: Not reported
Surface Water Release Indicator: Not reported

RCRA-SQG:

Date Form Received by Agency: 2001-07-05 00:00:00.0
Handler Name: G W C PROPERTIES INC
Handler Address: 945 AMES AVE
Handler City,State,Zip: MILPITAS, CA 95035
EPA ID: CAD095991253
Contact Name: NED MCCALL
Contact Address: 808 S W 15TH AVE
Contact City,State,Zip: PORTLAND, OR 97205

Map ID
 Direction
 Distance
 Elevation

MAP FINDINGS

Site

Database(s)

EDR ID Number
 EPA ID Number

G W C PROPERTIES INC (Continued)

1000158762

Contact Telephone:	503-228-2600
Contact Fax:	Not reported
Contact Email:	Not reported
Contact Title:	Not reported
EPA Region:	09
Land Type:	Private
Federal Waste Generator Description:	Small Quantity Generator
Non-Notifier:	Not reported
Biennial Report Cycle:	Not reported
Accessibility:	Not reported
Active Site Indicator:	Handler Activities, Corrective Action Activities
State District Owner:	Not reported
State District:	Not reported
Mailing Address:	808 S W 15TH AVE
Mailing City,State,Zip:	PORTLAND, OR 97205
Owner Name:	GREAT WESTERN CHEMICAL CO
Owner Type:	Private
Operator Name:	Not reported
Operator Type:	Not reported
Short-Term Generator Activity:	No
Importer Activity:	No
Mixed Waste Generator:	No
Transporter Activity:	No
Transfer Facility Activity:	No
Recycler Activity with Storage:	No
Small Quantity On-Site Burner Exemption:	No
Smelting Melting and Refining Furnace Exemption:	No
Underground Injection Control:	No
Off-Site Waste Receipt:	No
Universal Waste Indicator:	No
Universal Waste Destination Facility:	No
Federal Universal Waste:	No
Active Site Fed-Reg Treatment Storage and Disposal Facility:	Not reported
Active Site Converter Treatment storage and Disposal Facility:	Not reported
Active Site State-Reg Treatment Storage and Disposal Facility:	Not reported
Active Site State-Reg Handler:	---
Federal Facility Indicator:	Not reported
Hazardous Secondary Material Indicator:	NN
Sub-Part K Indicator:	Not reported
Commercial TSD Indicator:	No
Treatment Storage and Disposal Type:	Storage
2018 GPRA Permit Baseline:	Not on the Baseline
2018 GPRA Renewals Baseline:	Not on the Baseline
Permit Renewals Workload Universe:	Not reported
Permit Workload Universe:	Not reported
Permit Progress Universe:	Storage
Post-Closure Workload Universe:	Not reported
Closure Workload Universe:	Not reported
202 GPRA Corrective Action Baseline:	Yes
Corrective Action Workload Universe:	Yes
Subject to Corrective Action Universe:	Yes
Non-TSDFs Where RCRA CA has Been Imposed Universe:	No
TSDFs Potentially Subject to CA Under 3004 (u)/(v) Universe:	No
TSDFs Only Subject to CA under Discretionary Auth Universe:	Yes
Corrective Action Priority Ranking:	No NCAPS ranking
Environmental Control Indicator:	No
Institutional Control Indicator:	No

Map ID
Direction
Distance
Elevation

MAP FINDINGS

Site

Database(s)

EDR ID Number
EPA ID Number

G W C PROPERTIES INC (Continued)

1000158762

Human Exposure Controls Indicator:	Yes
Groundwater Controls Indicator:	Yes
Operating TSDF Universe:	Not reported
Full Enforcement Universe:	Not reported
Significant Non-Complier Universe:	No
Unaddressed Significant Non-Complier Universe:	No
Addressed Significant Non-Complier Universe:	No
Significant Non-Complier With a Compliance Schedule Universe:	No
Financial Assurance Required:	Not reported
Handler Date of Last Change:	2002-10-07 16:37:40.0
Recognized Trader-Importer:	No
Recognized Trader-Exporter:	No
Importer of Spent Lead Acid Batteries:	No
Exporter of Spent Lead Acid Batteries:	No
Recycler Activity Without Storage:	Not reported
Manifest Broker:	Not reported
Sub-Part P Indicator:	No

Hazardous Waste Summary:

Waste Code:	D000
Waste Description:	Not Defined
Waste Code:	D039
Waste Description:	TETRACHLOROETHYLENE
Waste Code:	D040
Waste Description:	TRICHLOROETHYLENE

Handler - Owner Operator:

Owner/Operator Indicator:	Operator
Owner/Operator Name:	MCCALL OIL AND CHEMICAL CORPORATION
Legal Status:	Private
Date Became Current:	Not reported
Date Ended Current:	Not reported
Owner/Operator Address:	808 SW FIFTEEN AVENUE
Owner/Operator City,State,Zip:	CITY NOT REPORTED, OR 99999
Owner/Operator Telephone:	503-228-2600
Owner/Operator Telephone Ext:	Not reported
Owner/Operator Fax:	Not reported
Owner/Operator Email:	Not reported

Owner/Operator Indicator:	Owner
Owner/Operator Name:	GREAT WESTERN CHEMICAL CO
Legal Status:	Private
Date Became Current:	Not reported
Date Ended Current:	Not reported
Owner/Operator Address:	808 S W FIFTEEN AVE
Owner/Operator City,State,Zip:	PORTLAND, OR 97205
Owner/Operator Telephone:	503-228-2600
Owner/Operator Telephone Ext:	Not reported
Owner/Operator Fax:	Not reported
Owner/Operator Email:	Not reported

Owner/Operator Indicator:	Owner
Owner/Operator Name:	NED MCCALL G W C PROPERTIES

Map ID
Direction
Distance
Elevation

MAP FINDINGS

Site

Database(s)

EDR ID Number
EPA ID Number

G W C PROPERTIES INC (Continued)

1000158762

Legal Status: Private
Date Became Current: Not reported
Date Ended Current: Not reported
Owner/Operator Address: 808 S W 15TH AVE
Owner/Operator City,State,Zip: PORTLAND, OR 97205
Owner/Operator Telephone: 503-228-2600
Owner/Operator Telephone Ext: Not reported
Owner/Operator Fax: Not reported
Owner/Operator Email: Not reported

Historic Generators:

Receive Date: 1996-09-01 00:00:00.0
Handler Name: G W C PROPERTIES INC
Federal Waste Generator Description: Small Quantity Generator
State District Owner: Not reported
Large Quantity Handler of Universal Waste: No
Recognized Trader Importer: No
Recognized Trader Exporter: No
Spent Lead Acid Battery Importer: No
Spent Lead Acid Battery Exporter: No
Current Record: No
Non Storage Recycler Activity: Not reported
Electronic Manifest Broker: Not reported

Receive Date: 1992-05-04 00:00:00.0
Handler Name: G W C PROPERTIES INC
Federal Waste Generator Description: Small Quantity Generator
State District Owner: Not reported
Large Quantity Handler of Universal Waste: No
Recognized Trader Importer: No
Recognized Trader Exporter: No
Spent Lead Acid Battery Importer: No
Spent Lead Acid Battery Exporter: No
Current Record: No
Non Storage Recycler Activity: Not reported
Electronic Manifest Broker: Not reported

Receive Date: 1992-05-04 00:00:00.0
Handler Name: G W C PROPERTIES INC
Federal Waste Generator Description: Small Quantity Generator
State District Owner: Not reported
Large Quantity Handler of Universal Waste: No
Recognized Trader Importer: No
Recognized Trader Exporter: No
Spent Lead Acid Battery Importer: No
Spent Lead Acid Battery Exporter: No
Current Record: No
Non Storage Recycler Activity: Not reported
Electronic Manifest Broker: Not reported

Receive Date: 2001-07-05 00:00:00.0
Handler Name: G W C PROPERTIES INC
Federal Waste Generator Description: Small Quantity Generator
State District Owner: Not reported
Large Quantity Handler of Universal Waste: No
Recognized Trader Importer: No
Recognized Trader Exporter: No

Map ID
Direction
Distance
Elevation

MAP FINDINGS

Site

Database(s)

EDR ID Number
EPA ID Number

G W C PROPERTIES INC (Continued)

1000158762

Spent Lead Acid Battery Importer: No
Spent Lead Acid Battery Exporter: No
Current Record: Yes
Non Storage Recycler Activity: Not reported
Electronic Manifest Broker: Not reported

Receive Date: 1990-04-05 00:00:00.0
Handler Name: GREAT WESTERN CHEMICAL CO
Federal Waste Generator Description: Large Quantity Generator
State District Owner: Not reported
Large Quantity Handler of Universal Waste: No
Recognized Trader Importer: No
Recognized Trader Exporter: No
Spent Lead Acid Battery Importer: No
Spent Lead Acid Battery Exporter: No
Current Record: No
Non Storage Recycler Activity: Not reported
Electronic Manifest Broker: Not reported

Receive Date: 1992-02-14 00:00:00.0
Handler Name: GREAT WESTERN CHEMICAL CO
Federal Waste Generator Description: Large Quantity Generator
State District Owner: Not reported
Large Quantity Handler of Universal Waste: No
Recognized Trader Importer: No
Recognized Trader Exporter: No
Spent Lead Acid Battery Importer: No
Spent Lead Acid Battery Exporter: No
Current Record: No
Non Storage Recycler Activity: Not reported
Electronic Manifest Broker: Not reported

Receive Date: 1996-03-28 00:00:00.0
Handler Name: GREAT WESTERN CHEMICAL CO.
Federal Waste Generator Description: Large Quantity Generator
State District Owner: Not reported
Large Quantity Handler of Universal Waste: No
Recognized Trader Importer: No
Recognized Trader Exporter: No
Spent Lead Acid Battery Importer: No
Spent Lead Acid Battery Exporter: No
Current Record: No
Non Storage Recycler Activity: Not reported
Electronic Manifest Broker: Not reported

List of NAICS Codes and Descriptions:

NAICS Code: 42269
NAICS Description: OTHER CHEMICAL AND ALLIED PRODUCTS WHOLESALERS

NAICS Code: 48411
NAICS Description: GENERAL FREIGHT TRUCKING, LOCAL

Facility Has Received Notices of Violation:

Found Violation: No
Agency Which Determined Violation: Not reported
Violation Short Description: Not reported

Map ID
Direction
Distance
Elevation

MAP FINDINGS

Site

Database(s)

EDR ID Number
EPA ID Number

G W C PROPERTIES INC (Continued)

1000158762

Date Violation was Determined:	Not reported
Actual Return to Compliance Date:	Not reported
Return to Compliance Qualifier:	Not reported
Violation Responsible Agency:	Not reported
Scheduled Compliance Date:	Not reported
Enforcement Identifier:	Not reported
Date of Enforcement Action:	Not reported
Enforcement Responsible Agency:	Not reported
Enforcement Docket Number:	Not reported
Enforcement Attorney:	Not reported
Corrective Action Component:	Not reported
Appeal Initiated Date:	Not reported
Appeal Resolution Date:	Not reported
Disposition Status Date:	Not reported
Disposition Status:	Not reported
Disposition Status Description:	Not reported
Consent/Final Order Sequence Number:	Not reported
Consent/Final Order Respondent Name:	Not reported
Consent/Final Order Lead Agency:	Not reported
Enforcement Type:	Not reported
Enforcement Responsible Person:	Not reported
Enforcement Responsible Sub-Organization:	Not reported
SEP Sequence Number:	Not reported
SEP Expenditure Amount:	Not reported
SEP Scheduled Completion Date:	Not reported
SEP Actual Date:	Not reported
SEP Defaulted Date:	Not reported
SEP Type:	Not reported
SEP Type Description:	Not reported
Proposed Amount:	Not reported
Final Monetary Amount:	Not reported
Paid Amount:	Not reported
Final Count:	Not reported
Final Amount:	Not reported
Found Violation:	Yes
Agency Which Determined Violation:	State
Violation Short Description:	Generators - Manifest
Date Violation was Determined:	1991-08-05 00:00:00.0
Actual Return to Compliance Date:	1992-03-09 00:00:00.0
Return to Compliance Qualifier:	Observed
Violation Responsible Agency:	State
Scheduled Compliance Date:	Not reported
Enforcement Identifier:	Not reported
Date of Enforcement Action:	Not reported
Enforcement Responsible Agency:	Not reported
Enforcement Docket Number:	Not reported
Enforcement Attorney:	Not reported
Corrective Action Component:	Not reported
Appeal Initiated Date:	Not reported
Appeal Resolution Date:	Not reported
Disposition Status Date:	Not reported
Disposition Status:	Not reported
Disposition Status Description:	Not reported
Consent/Final Order Sequence Number:	Not reported
Consent/Final Order Respondent Name:	Not reported
Consent/Final Order Lead Agency:	Not reported

Map ID
Direction
Distance
Elevation

MAP FINDINGS

Site

Database(s)

EDR ID Number
EPA ID Number

G W C PROPERTIES INC (Continued)

1000158762

Enforcement Type:	Not reported	
Enforcement Responsible Person:		Not reported
Enforcement Responsible Sub-Organization:		Not reported
SEP Sequence Number:	Not reported	
SEP Expenditure Amount:		Not reported
SEP Scheduled Completion Date:		Not reported
SEP Actual Date:		Not reported
SEP Defaulted Date:		Not reported
SEP Type:		Not reported
SEP Type Description:		Not reported
Proposed Amount:		Not reported
Final Monetary Amount:		Not reported
Paid Amount:		Not reported
Final Count:		Not reported
Final Amount:		Not reported
Found Violation:		Yes
Agency Which Determined Violation:		State
Violation Short Description:		Generators - Records/Reporting
Date Violation was Determined:		1991-08-05 00:00:00.0
Actual Return to Compliance Date:		1992-03-09 00:00:00.0
Return to Compliance Qualifier:		Observed
Violation Responsible Agency:		State
Scheduled Compliance Date:		Not reported
Enforcement Identifier:		Not reported
Date of Enforcement Action:		Not reported
Enforcement Responsible Agency:		Not reported
Enforcement Docket Number:		Not reported
Enforcement Attorney:		Not reported
Corrective Action Component:		Not reported
Appeal Initiated Date:		Not reported
Appeal Resolution Date:		Not reported
Disposition Status Date:		Not reported
Disposition Status:		Not reported
Disposition Status Description:		Not reported
Consent/Final Order Sequence Number:	Not reported	
Consent/Final Order Respondent Name:		Not reported
Consent/Final Order Lead Agency:		Not reported
Enforcement Type:	Not reported	
Enforcement Responsible Person:		Not reported
Enforcement Responsible Sub-Organization:		Not reported
SEP Sequence Number:	Not reported	
SEP Expenditure Amount:		Not reported
SEP Scheduled Completion Date:		Not reported
SEP Actual Date:		Not reported
SEP Defaulted Date:		Not reported
SEP Type:		Not reported
SEP Type Description:		Not reported
Proposed Amount:		Not reported
Final Monetary Amount:		Not reported
Paid Amount:		Not reported
Final Count:		Not reported
Final Amount:		Not reported
Found Violation:		Yes
Agency Which Determined Violation:		State
Violation Short Description:		LDR - General

Map ID
Direction
Distance
Elevation

MAP FINDINGS

Site

Database(s)

EDR ID Number
EPA ID Number

G W C PROPERTIES INC (Continued)

1000158762

Date Violation was Determined: 1991-06-25 00:00:00.0
Actual Return to Compliance Date: 1992-03-09 00:00:00.0
Return to Compliance Qualifier: Observed
Violation Responsible Agency: State
Scheduled Compliance Date: 1991-10-05 00:00:00.0
Enforcement Identifier: 001
Date of Enforcement Action: 1991-08-05 00:00:00.0
Enforcement Responsible Agency: State
Enforcement Docket Number: Not reported
Enforcement Attorney: R9
Corrective Action Component: No
Appeal Initiated Date: Not reported
Appeal Resolution Date: Not reported
Disposition Status Date: Not reported
Disposition Status: Not reported
Disposition Status Description: Not reported
Consent/Final Order Sequence Number: Not reported
Consent/Final Order Respondent Name: Not reported
Consent/Final Order Lead Agency: Not reported
Enforcement Type: WRITTEN INFORMAL
Enforcement Responsible Person: R9
Enforcement Responsible Sub-Organization: Not reported
SEP Sequence Number: Not reported
SEP Expenditure Amount: Not reported
SEP Scheduled Completion Date: Not reported
SEP Actual Date: Not reported
SEP Defaulted Date: Not reported
SEP Type: Not reported
SEP Type Description: Not reported
Proposed Amount: Not reported
Final Monetary Amount: Not reported
Paid Amount: Not reported
Final Count: Not reported
Final Amount: Not reported

Found Violation: Yes
Agency Which Determined Violation: State
Violation Short Description: Generators - General
Date Violation was Determined: 1991-08-05 00:00:00.0
Actual Return to Compliance Date: 1992-03-09 00:00:00.0
Return to Compliance Qualifier: Observed
Violation Responsible Agency: State
Scheduled Compliance Date: Not reported
Enforcement Identifier: Not reported
Date of Enforcement Action: Not reported
Enforcement Responsible Agency: Not reported
Enforcement Docket Number: Not reported
Enforcement Attorney: Not reported
Corrective Action Component: Not reported
Appeal Initiated Date: Not reported
Appeal Resolution Date: Not reported
Disposition Status Date: Not reported
Disposition Status: Not reported
Disposition Status Description: Not reported
Consent/Final Order Sequence Number: Not reported
Consent/Final Order Respondent Name: Not reported
Consent/Final Order Lead Agency: Not reported

Map ID
Direction
Distance
Elevation

MAP FINDINGS

Site

Database(s)

EDR ID Number
EPA ID Number

G W C PROPERTIES INC (Continued)

1000158762

Enforcement Type:	Not reported	
Enforcement Responsible Person:		Not reported
Enforcement Responsible Sub-Organization:		Not reported
SEP Sequence Number:	Not reported	
SEP Expenditure Amount:		Not reported
SEP Scheduled Completion Date:		Not reported
SEP Actual Date:		Not reported
SEP Defaulted Date:		Not reported
SEP Type:		Not reported
SEP Type Description:		Not reported
Proposed Amount:		Not reported
Final Monetary Amount:		Not reported
Paid Amount:		Not reported
Final Count:		Not reported
Final Amount:		Not reported
Found Violation:		Yes
Agency Which Determined Violation:		State
Violation Short Description:		TSD - General
Date Violation was Determined:		1987-11-19 00:00:00.0
Actual Return to Compliance Date:		1989-04-24 00:00:00.0
Return to Compliance Qualifier:		Observed
Violation Responsible Agency:		State
Scheduled Compliance Date:		1988-02-12 00:00:00.0
Enforcement Identifier:		001
Date of Enforcement Action:		1987-12-21 00:00:00.0
Enforcement Responsible Agency:		State
Enforcement Docket Number:		Not reported
Enforcement Attorney:		R9
Corrective Action Component:		No
Appeal Initiated Date:		Not reported
Appeal Resolution Date:		Not reported
Disposition Status Date:		Not reported
Disposition Status:		Not reported
Disposition Status Description:		Not reported
Consent/Final Order Sequence Number:	Not reported	
Consent/Final Order Respondent Name:		Not reported
Consent/Final Order Lead Agency:		Not reported
Enforcement Type:	WRITTEN INFORMAL	
Enforcement Responsible Person:		R9
Enforcement Responsible Sub-Organization:		Not reported
SEP Sequence Number:	Not reported	
SEP Expenditure Amount:		Not reported
SEP Scheduled Completion Date:		Not reported
SEP Actual Date:		Not reported
SEP Defaulted Date:		Not reported
SEP Type:		Not reported
SEP Type Description:		Not reported
Proposed Amount:		Not reported
Final Monetary Amount:		Not reported
Paid Amount:		Not reported
Final Count:		Not reported
Final Amount:		Not reported
Found Violation:		Yes
Agency Which Determined Violation:		State
Violation Short Description:		LDR - General

Map ID
Direction
Distance
Elevation

MAP FINDINGS

Site

Database(s)

EDR ID Number
EPA ID Number

G W C PROPERTIES INC (Continued)

1000158762

Date Violation was Determined: 1991-06-25 00:00:00.0
Actual Return to Compliance Date: 1992-03-09 00:00:00.0
Return to Compliance Qualifier: Observed
Violation Responsible Agency: State
Scheduled Compliance Date: 1991-10-15 00:00:00.0
Enforcement Identifier: 001
Date of Enforcement Action: 1991-08-05 00:00:00.0
Enforcement Responsible Agency: State
Enforcement Docket Number: Not reported
Enforcement Attorney: R9
Corrective Action Component: No
Appeal Initiated Date: Not reported
Appeal Resolution Date: Not reported
Disposition Status Date: Not reported
Disposition Status: Not reported
Disposition Status Description: Not reported
Consent/Final Order Sequence Number: Not reported
Consent/Final Order Respondent Name: Not reported
Consent/Final Order Lead Agency: Not reported
Enforcement Type: WRITTEN INFORMAL
Enforcement Responsible Person: R9
Enforcement Responsible Sub-Organization: Not reported
SEP Sequence Number: Not reported
SEP Expenditure Amount: Not reported
SEP Scheduled Completion Date: Not reported
SEP Actual Date: Not reported
SEP Defaulted Date: Not reported
SEP Type: Not reported
SEP Type Description: Not reported
Proposed Amount: Not reported
Final Monetary Amount: Not reported
Paid Amount: Not reported
Final Count: Not reported
Final Amount: Not reported

Found Violation: Yes
Agency Which Determined Violation: State
Violation Short Description: TSD - General
Date Violation was Determined: 1988-10-31 00:00:00.0
Actual Return to Compliance Date: 1989-04-24 00:00:00.0
Return to Compliance Qualifier: Observed
Violation Responsible Agency: State
Scheduled Compliance Date: 1989-03-15 00:00:00.0
Enforcement Identifier: 001
Date of Enforcement Action: 1989-02-08 00:00:00.0
Enforcement Responsible Agency: State
Enforcement Docket Number: Not reported
Enforcement Attorney: R9
Corrective Action Component: No
Appeal Initiated Date: Not reported
Appeal Resolution Date: Not reported
Disposition Status Date: Not reported
Disposition Status: Not reported
Disposition Status Description: Not reported
Consent/Final Order Sequence Number: Not reported
Consent/Final Order Respondent Name: Not reported
Consent/Final Order Lead Agency: Not reported

Map ID
Direction
Distance
Elevation

MAP FINDINGS

Site

Database(s)

EDR ID Number
EPA ID Number

G W C PROPERTIES INC (Continued)

1000158762

Enforcement Type:	WRITTEN INFORMAL
Enforcement Responsible Person:	R9
Enforcement Responsible Sub-Organization:	Not reported
SEP Sequence Number:	Not reported
SEP Expenditure Amount:	Not reported
SEP Scheduled Completion Date:	Not reported
SEP Actual Date:	Not reported
SEP Defaulted Date:	Not reported
SEP Type:	Not reported
SEP Type Description:	Not reported
Proposed Amount:	Not reported
Final Monetary Amount:	Not reported
Paid Amount:	Not reported
Final Count:	Not reported
Final Amount:	Not reported
Found Violation:	Yes
Agency Which Determined Violation:	State
Violation Short Description:	TSD - Manifest/Records/Reporting
Date Violation was Determined:	1991-06-25 00:00:00.0
Actual Return to Compliance Date:	1992-03-09 00:00:00.0
Return to Compliance Qualifier:	Observed
Violation Responsible Agency:	State
Scheduled Compliance Date:	1991-10-05 00:00:00.0
Enforcement Identifier:	001
Date of Enforcement Action:	1991-08-05 00:00:00.0
Enforcement Responsible Agency:	State
Enforcement Docket Number:	Not reported
Enforcement Attorney:	R9
Corrective Action Component:	No
Appeal Initiated Date:	Not reported
Appeal Resolution Date:	Not reported
Disposition Status Date:	Not reported
Disposition Status:	Not reported
Disposition Status Description:	Not reported
Consent/Final Order Sequence Number:	Not reported
Consent/Final Order Respondent Name:	Not reported
Consent/Final Order Lead Agency:	Not reported
Enforcement Type:	WRITTEN INFORMAL
Enforcement Responsible Person:	R9
Enforcement Responsible Sub-Organization:	Not reported
SEP Sequence Number:	Not reported
SEP Expenditure Amount:	Not reported
SEP Scheduled Completion Date:	Not reported
SEP Actual Date:	Not reported
SEP Defaulted Date:	Not reported
SEP Type:	Not reported
SEP Type Description:	Not reported
Proposed Amount:	Not reported
Final Monetary Amount:	Not reported
Paid Amount:	Not reported
Final Count:	Not reported
Final Amount:	Not reported
Found Violation:	No
Agency Which Determined Violation:	Not reported
Violation Short Description:	Not reported

Map ID
Direction
Distance
Elevation

MAP FINDINGS

Site

Database(s)

EDR ID Number
EPA ID Number

G W C PROPERTIES INC (Continued)

1000158762

Date Violation was Determined:	Not reported
Actual Return to Compliance Date:	Not reported
Return to Compliance Qualifier:	Not reported
Violation Responsible Agency:	Not reported
Scheduled Compliance Date:	Not reported
Enforcement Identifier:	Not reported
Date of Enforcement Action:	Not reported
Enforcement Responsible Agency:	Not reported
Enforcement Docket Number:	Not reported
Enforcement Attorney:	Not reported
Corrective Action Component:	Not reported
Appeal Initiated Date:	Not reported
Appeal Resolution Date:	Not reported
Disposition Status Date:	Not reported
Disposition Status:	Not reported
Disposition Status Description:	Not reported
Consent/Final Order Sequence Number:	Not reported
Consent/Final Order Respondent Name:	Not reported
Consent/Final Order Lead Agency:	Not reported
Enforcement Type:	Not reported
Enforcement Responsible Person:	Not reported
Enforcement Responsible Sub-Organization:	Not reported
SEP Sequence Number:	Not reported
SEP Expenditure Amount:	Not reported
SEP Scheduled Completion Date:	Not reported
SEP Actual Date:	Not reported
SEP Defaulted Date:	Not reported
SEP Type:	Not reported
SEP Type Description:	Not reported
Proposed Amount:	Not reported
Final Monetary Amount:	Not reported
Paid Amount:	Not reported
Final Count:	Not reported
Final Amount:	Not reported
Found Violation:	No
Agency Which Determined Violation:	Not reported
Violation Short Description:	Not reported
Date Violation was Determined:	Not reported
Actual Return to Compliance Date:	Not reported
Return to Compliance Qualifier:	Not reported
Violation Responsible Agency:	Not reported
Scheduled Compliance Date:	Not reported
Enforcement Identifier:	Not reported
Date of Enforcement Action:	Not reported
Enforcement Responsible Agency:	Not reported
Enforcement Docket Number:	Not reported
Enforcement Attorney:	Not reported
Corrective Action Component:	Not reported
Appeal Initiated Date:	Not reported
Appeal Resolution Date:	Not reported
Disposition Status Date:	Not reported
Disposition Status:	Not reported
Disposition Status Description:	Not reported
Consent/Final Order Sequence Number:	Not reported
Consent/Final Order Respondent Name:	Not reported
Consent/Final Order Lead Agency:	Not reported

Map ID
Direction
Distance
Elevation

MAP FINDINGS

Site

Database(s)

EDR ID Number
EPA ID Number

G W C PROPERTIES INC (Continued)

1000158762

Enforcement Type:	Not reported	
Enforcement Responsible Person:		Not reported
Enforcement Responsible Sub-Organization:		Not reported
SEP Sequence Number:	Not reported	
SEP Expenditure Amount:		Not reported
SEP Scheduled Completion Date:		Not reported
SEP Actual Date:		Not reported
SEP Defaulted Date:		Not reported
SEP Type:		Not reported
SEP Type Description:		Not reported
Proposed Amount:		Not reported
Final Monetary Amount:		Not reported
Paid Amount:		Not reported
Final Count:		Not reported
Final Amount:		Not reported
Found Violation:		Yes
Agency Which Determined Violation:		State
Violation Short Description:		TSD - General
Date Violation was Determined:		1991-06-25 00:00:00.0
Actual Return to Compliance Date:		1992-03-09 00:00:00.0
Return to Compliance Qualifier:		Observed
Violation Responsible Agency:		State
Scheduled Compliance Date:		1991-10-05 00:00:00.0
Enforcement Identifier:		001
Date of Enforcement Action:		1991-08-05 00:00:00.0
Enforcement Responsible Agency:		State
Enforcement Docket Number:		Not reported
Enforcement Attorney:		R9
Corrective Action Component:		No
Appeal Initiated Date:		Not reported
Appeal Resolution Date:		Not reported
Disposition Status Date:		Not reported
Disposition Status:		Not reported
Disposition Status Description:		Not reported
Consent/Final Order Sequence Number:	Not reported	
Consent/Final Order Respondent Name:		Not reported
Consent/Final Order Lead Agency:		Not reported
Enforcement Type:	WRITTEN INFORMAL	
Enforcement Responsible Person:		R9
Enforcement Responsible Sub-Organization:		Not reported
SEP Sequence Number:	Not reported	
SEP Expenditure Amount:		Not reported
SEP Scheduled Completion Date:		Not reported
SEP Actual Date:		Not reported
SEP Defaulted Date:		Not reported
SEP Type:		Not reported
SEP Type Description:		Not reported
Proposed Amount:		Not reported
Final Monetary Amount:		Not reported
Paid Amount:		Not reported
Final Count:		Not reported
Final Amount:		Not reported
Evaluation Action Summary:		
Evaluation Date:		1987-11-10 00:00:00.0
Evaluation Responsible Agency:		State

Map ID
Direction
Distance
Elevation

MAP FINDINGS

Site

Database(s)

EDR ID Number
EPA ID Number

G W C PROPERTIES INC (Continued)

1000158762

Found Violation:	No
Evaluation Type Description:	FINANCIAL RECORD REVIEW
Evaluation Responsible Person Identifier:	R9
Evaluation Responsible Sub-Organization:	Not reported
Actual Return to Compliance Date:	Not reported
Scheduled Compliance Date:	Not reported
Date of Request:	Not reported
Date Response Received:	Not reported
Request Agency:	Not reported
Former Citation:	Not reported
Evaluation Date:	1991-06-25 00:00:00.0
Evaluation Responsible Agency:	State
Found Violation:	Yes
Evaluation Type Description:	COMPLIANCE EVALUATION INSPECTION ON-SITE
Evaluation Responsible Person Identifier:	R9
Evaluation Responsible Sub-Organization:	Not reported
Actual Return to Compliance Date:	1992-03-09 00:00:00.0
Scheduled Compliance Date:	Not reported
Date of Request:	Not reported
Date Response Received:	Not reported
Request Agency:	Not reported
Former Citation:	Not reported
Evaluation Date:	1991-06-25 00:00:00.0
Evaluation Responsible Agency:	State
Found Violation:	Yes
Evaluation Type Description:	COMPLIANCE EVALUATION INSPECTION ON-SITE
Evaluation Responsible Person Identifier:	R9
Evaluation Responsible Sub-Organization:	Not reported
Actual Return to Compliance Date:	1992-03-09 00:00:00.0
Scheduled Compliance Date:	Not reported
Date of Request:	Not reported
Date Response Received:	Not reported
Request Agency:	Not reported
Former Citation:	Not reported
Evaluation Date:	1991-06-25 00:00:00.0
Evaluation Responsible Agency:	State
Found Violation:	Yes
Evaluation Type Description:	COMPLIANCE EVALUATION INSPECTION ON-SITE
Evaluation Responsible Person Identifier:	R9
Evaluation Responsible Sub-Organization:	Not reported
Actual Return to Compliance Date:	1992-03-09 00:00:00.0
Scheduled Compliance Date:	1991-10-05 00:00:00.0
Date of Request:	Not reported
Date Response Received:	Not reported
Request Agency:	Not reported
Former Citation:	Not reported
Evaluation Date:	1991-06-25 00:00:00.0
Evaluation Responsible Agency:	State
Found Violation:	Yes
Evaluation Type Description:	COMPLIANCE EVALUATION INSPECTION ON-SITE
Evaluation Responsible Person Identifier:	R9
Evaluation Responsible Sub-Organization:	Not reported
Actual Return to Compliance Date:	1992-03-09 00:00:00.0

Map ID
Direction
Distance
Elevation

MAP FINDINGS

Site

Database(s)

EDR ID Number
EPA ID Number

G W C PROPERTIES INC (Continued)

1000158762

Scheduled Compliance Date:	Not reported
Date of Request:	Not reported
Date Response Received:	Not reported
Request Agency:	Not reported
Former Citation:	Not reported
Evaluation Date:	1987-11-19 00:00:00.0
Evaluation Responsible Agency:	State
Found Violation:	Yes
Evaluation Type Description:	COMPLIANCE EVALUATION INSPECTION ON-SITE
Evaluation Responsible Person Identifier:	R9
Evaluation Responsible Sub-Organization:	Not reported
Actual Return to Compliance Date:	1989-04-24 00:00:00.0
Scheduled Compliance Date:	1988-02-12 00:00:00.0
Date of Request:	Not reported
Date Response Received:	Not reported
Request Agency:	Not reported
Former Citation:	Not reported
Evaluation Date:	1991-06-25 00:00:00.0
Evaluation Responsible Agency:	State
Found Violation:	Yes
Evaluation Type Description:	COMPLIANCE EVALUATION INSPECTION ON-SITE
Evaluation Responsible Person Identifier:	R9
Evaluation Responsible Sub-Organization:	Not reported
Actual Return to Compliance Date:	1992-03-09 00:00:00.0
Scheduled Compliance Date:	1991-10-15 00:00:00.0
Date of Request:	Not reported
Date Response Received:	Not reported
Request Agency:	Not reported
Former Citation:	Not reported
Evaluation Date:	1988-10-31 00:00:00.0
Evaluation Responsible Agency:	State
Found Violation:	Yes
Evaluation Type Description:	COMPLIANCE EVALUATION INSPECTION ON-SITE
Evaluation Responsible Person Identifier:	R9
Evaluation Responsible Sub-Organization:	Not reported
Actual Return to Compliance Date:	1989-04-24 00:00:00.0
Scheduled Compliance Date:	1989-03-15 00:00:00.0
Date of Request:	Not reported
Date Response Received:	Not reported
Request Agency:	Not reported
Former Citation:	Not reported
Evaluation Date:	1991-06-25 00:00:00.0
Evaluation Responsible Agency:	State
Found Violation:	Yes
Evaluation Type Description:	COMPLIANCE EVALUATION INSPECTION ON-SITE
Evaluation Responsible Person Identifier:	R9
Evaluation Responsible Sub-Organization:	Not reported
Actual Return to Compliance Date:	1992-03-09 00:00:00.0
Scheduled Compliance Date:	1991-10-05 00:00:00.0
Date of Request:	Not reported
Date Response Received:	Not reported
Request Agency:	Not reported
Former Citation:	Not reported

Map ID
Direction
Distance
Elevation

MAP FINDINGS

Site

Database(s)

EDR ID Number
EPA ID Number

G W C PROPERTIES INC (Continued)

1000158762

Evaluation Date:	1988-10-12 00:00:00.0
Evaluation Responsible Agency:	State
Found Violation:	No
Evaluation Type Description:	FINANCIAL RECORD REVIEW
Evaluation Responsible Person Identifier:	R9
Evaluation Responsible Sub-Organization:	Not reported
Actual Return to Compliance Date:	Not reported
Scheduled Compliance Date:	Not reported
Date of Request:	Not reported
Date Response Received:	Not reported
Request Agency:	Not reported
Former Citation:	Not reported
Evaluation Date:	1991-01-02 00:00:00.0
Evaluation Responsible Agency:	State
Found Violation:	No
Evaluation Type Description:	FINANCIAL RECORD REVIEW
Evaluation Responsible Person Identifier:	R9
Evaluation Responsible Sub-Organization:	Not reported
Actual Return to Compliance Date:	Not reported
Scheduled Compliance Date:	Not reported
Date of Request:	Not reported
Date Response Received:	Not reported
Request Agency:	Not reported
Former Citation:	Not reported
Evaluation Date:	1991-06-25 00:00:00.0
Evaluation Responsible Agency:	State
Found Violation:	Yes
Evaluation Type Description:	COMPLIANCE EVALUATION INSPECTION ON-SITE
Evaluation Responsible Person Identifier:	R9
Evaluation Responsible Sub-Organization:	Not reported
Actual Return to Compliance Date:	1992-03-09 00:00:00.0
Scheduled Compliance Date:	1991-10-05 00:00:00.0
Date of Request:	Not reported
Date Response Received:	Not reported
Request Agency:	Not reported
Former Citation:	Not reported

Map ID
 Direction
 Distance
 Elevation

MAP FINDINGS

Site

Database(s)

EDR ID Number
 EPA ID Number

G W C PROPERTIES INC (Continued)

1000158762

RCRA-SQG:
 Date Form Received by Agency: 2001-07-05 00:00:00.0
 Handler Name: G W C PROPERTIES INC
 Handler Address: 945 AMES AVE
 Handler City,State,Zip: MILPITAS, CA 95035
 EPA ID: CAD095991253
 Contact Name: NED MCCALL
 Contact Address: 808 S W 15TH AVE
 Contact City,State,Zip: PORTLAND, OR 97205
 Contact Telephone: 503-228-2600
 Contact Fax: Not reported
 Contact Email: Not reported
 Contact Title: Not reported
 EPA Region: 09
 Land Type: Private
 Federal Waste Generator Description: Small Quantity Generator
 Non-Notifier: Not reported
 Biennial Report Cycle: Not reported
 Accessibility: Not reported
 Active Site Indicator: Handler Activities, Corrective Action Activities
 State District Owner: Not reported
 State District: Not reported
 Mailing Address: 808 S W 15TH AVE
 Mailing City,State,Zip: PORTLAND, OR 97205
 Owner Name: GREAT WESTERN CHEMICAL CO
 Owner Type: Private
 Operator Name: Not reported
 Operator Type: Not reported
 Short-Term Generator Activity: No
 Importer Activity: No
 Mixed Waste Generator: No
 Transporter Activity: No
 Transfer Facility Activity: No
 Recycler Activity with Storage: No
 Small Quantity On-Site Burner Exemption: No
 Smelting Melting and Refining Furnace Exemption: No
 Underground Injection Control: No
 Off-Site Waste Receipt: No
 Universal Waste Indicator: No
 Universal Waste Destination Facility: No
 Federal Universal Waste: No
 Active Site Fed-Reg Treatment Storage and Disposal Facility: Not reported
 Active Site Converter Treatment storage and Disposal Facility: Not reported
 Active Site State-Reg Treatment Storage and Disposal Facility: Not reported
 Active Site State-Reg Handler: ---
 Federal Facility Indicator: Not reported
 Hazardous Secondary Material Indicator: NN
 Sub-Part K Indicator: Not reported
 Commercial TSD Indicator: No
 Treatment Storage and Disposal Type: Storage
 2018 GPRA Permit Baseline: Not on the Baseline
 2018 GPRA Renewals Baseline: Not on the Baseline
 Permit Renewals Workload Universe: Not reported
 Permit Workload Universe: Not reported
 Permit Progress Universe: Storage
 Post-Closure Workload Universe: Not reported
 Closure Workload Universe: Not reported

Map ID
Direction
Distance
Elevation

MAP FINDINGS

Site

Database(s)

EDR ID Number
EPA ID Number

G W C PROPERTIES INC (Continued)

1000158762

202 GPRA Corrective Action Baseline:	Yes
Corrective Action Workload Universe:	Yes
Subject to Corrective Action Universe:	Yes
Non-TSDFs Where RCRA CA has Been Imposed Universe:	No
TSDFs Potentially Subject to CA Under 3004 (u)/(v) Universe:	No
TSDFs Only Subject to CA under Discretionary Auth Universe:	Yes
Corrective Action Priority Ranking:	No NCAPS ranking
Environmental Control Indicator:	No
Institutional Control Indicator:	No
Human Exposure Controls Indicator:	Yes
Groundwater Controls Indicator:	Yes
Operating TSDF Universe:	Not reported
Full Enforcement Universe:	Not reported
Significant Non-Complier Universe:	No
Unaddressed Significant Non-Complier Universe:	No
Addressed Significant Non-Complier Universe:	No
Significant Non-Complier With a Compliance Schedule Universe:	No
Financial Assurance Required:	Not reported
Handler Date of Last Change:	2002-10-07 16:37:40.0
Recognized Trader-Importer:	No
Recognized Trader-Exporter:	No
Importer of Spent Lead Acid Batteries:	No
Exporter of Spent Lead Acid Batteries:	No
Recycler Activity Without Storage:	Not reported
Manifest Broker:	Not reported
Sub-Part P Indicator:	No

Hazardous Waste Summary:

Waste Code:	D000
Waste Description:	Not Defined
Waste Code:	D039
Waste Description:	TETRACHLOROETHYLENE
Waste Code:	D040
Waste Description:	TRICHLOROETHYLENE

Handler - Owner Operator:

Owner/Operator Indicator:	Operator
Owner/Operator Name:	MCCALL OIL AND CHEMICAL CORPORATION
Legal Status:	Private
Date Became Current:	Not reported
Date Ended Current:	Not reported
Owner/Operator Address:	808 SW FIFTEEN AVENUE
Owner/Operator City,State,Zip:	CITY NOT REPORTED, OR 99999
Owner/Operator Telephone:	503-228-2600
Owner/Operator Telephone Ext:	Not reported
Owner/Operator Fax:	Not reported
Owner/Operator Email:	Not reported

Owner/Operator Indicator:	Owner
Owner/Operator Name:	GREAT WESTERN CHEMICAL CO
Legal Status:	Private
Date Became Current:	Not reported
Date Ended Current:	Not reported

Map ID
Direction
Distance
Elevation

MAP FINDINGS

Site

Database(s)

EDR ID Number
EPA ID Number

G W C PROPERTIES INC (Continued)

1000158762

Owner/Operator Address: 808 S W FIFTEEN AVE
Owner/Operator City,State,Zip: PORTLAND, OR 97205
Owner/Operator Telephone: 503-228-2600
Owner/Operator Telephone Ext: Not reported
Owner/Operator Fax: Not reported
Owner/Operator Email: Not reported

Owner/Operator Indicator: Owner
Owner/Operator Name: NED MCCALL G W C PROPERTIES
Legal Status: Private
Date Became Current: Not reported
Date Ended Current: Not reported
Owner/Operator Address: 808 S W 15TH AVE
Owner/Operator City,State,Zip: PORTLAND, OR 97205
Owner/Operator Telephone: 503-228-2600
Owner/Operator Telephone Ext: Not reported
Owner/Operator Fax: Not reported
Owner/Operator Email: Not reported

Historic Generators:

Receive Date: 1996-09-01 00:00:00.0
Handler Name: G W C PROPERTIES INC
Federal Waste Generator Description: Small Quantity Generator
State District Owner: Not reported
Large Quantity Handler of Universal Waste: No
Recognized Trader Importer: No
Recognized Trader Exporter: No
Spent Lead Acid Battery Importer: No
Spent Lead Acid Battery Exporter: No
Current Record: No
Non Storage Recycler Activity: Not reported
Electronic Manifest Broker: Not reported

Receive Date: 1992-05-04 00:00:00.0
Handler Name: G W C PROPERTIES INC
Federal Waste Generator Description: Small Quantity Generator
State District Owner: Not reported
Large Quantity Handler of Universal Waste: No
Recognized Trader Importer: No
Recognized Trader Exporter: No
Spent Lead Acid Battery Importer: No
Spent Lead Acid Battery Exporter: No
Current Record: No
Non Storage Recycler Activity: Not reported
Electronic Manifest Broker: Not reported

Receive Date: 1992-05-04 00:00:00.0
Handler Name: G W C PROPERTIES INC
Federal Waste Generator Description: Small Quantity Generator
State District Owner: Not reported
Large Quantity Handler of Universal Waste: No
Recognized Trader Importer: No
Recognized Trader Exporter: No
Spent Lead Acid Battery Importer: No
Spent Lead Acid Battery Exporter: No
Current Record: No
Non Storage Recycler Activity: Not reported

Map ID
Direction
Distance
Elevation

MAP FINDINGS

Site

Database(s)

EDR ID Number
EPA ID Number

G W C PROPERTIES INC (Continued)

1000158762

Electronic Manifest Broker: Not reported

Receive Date: 2001-07-05 00:00:00.0
Handler Name: G W C PROPERTIES INC
Federal Waste Generator Description: Small Quantity Generator
State District Owner: Not reported
Large Quantity Handler of Universal Waste: No
Recognized Trader Importer: No
Recognized Trader Exporter: No
Spent Lead Acid Battery Importer: No
Spent Lead Acid Battery Exporter: No
Current Record: Yes
Non Storage Recycler Activity: Not reported
Electronic Manifest Broker: Not reported

Receive Date: 1990-04-05 00:00:00.0
Handler Name: GREAT WESTERN CHEMICAL CO
Federal Waste Generator Description: Large Quantity Generator
State District Owner: Not reported
Large Quantity Handler of Universal Waste: No
Recognized Trader Importer: No
Recognized Trader Exporter: No
Spent Lead Acid Battery Importer: No
Spent Lead Acid Battery Exporter: No
Current Record: No
Non Storage Recycler Activity: Not reported
Electronic Manifest Broker: Not reported

Receive Date: 1992-02-14 00:00:00.0
Handler Name: GREAT WESTERN CHEMICAL CO
Federal Waste Generator Description: Large Quantity Generator
State District Owner: Not reported
Large Quantity Handler of Universal Waste: No
Recognized Trader Importer: No
Recognized Trader Exporter: No
Spent Lead Acid Battery Importer: No
Spent Lead Acid Battery Exporter: No
Current Record: No
Non Storage Recycler Activity: Not reported
Electronic Manifest Broker: Not reported

Receive Date: 1996-03-28 00:00:00.0
Handler Name: GREAT WESTERN CHEMICAL CO.
Federal Waste Generator Description: Large Quantity Generator
State District Owner: Not reported
Large Quantity Handler of Universal Waste: No
Recognized Trader Importer: No
Recognized Trader Exporter: No
Spent Lead Acid Battery Importer: No
Spent Lead Acid Battery Exporter: No
Current Record: No
Non Storage Recycler Activity: Not reported
Electronic Manifest Broker: Not reported

List of NAICS Codes and Descriptions:

NAICS Code: 42269
NAICS Description: OTHER CHEMICAL AND ALLIED PRODUCTS WHOLESALERS

Map ID
Direction
Distance
Elevation

MAP FINDINGS

Site

Database(s)

EDR ID Number
EPA ID Number

G W C PROPERTIES INC (Continued)

1000158762

NAICS Code: 48411
NAICS Description: GENERAL FREIGHT TRUCKING, LOCAL

Facility Has Received Notices of Violation:

Found Violation: No
Agency Which Determined Violation: Not reported
Violation Short Description: Not reported
Date Violation was Determined: Not reported
Actual Return to Compliance Date: Not reported
Return to Compliance Qualifier: Not reported
Violation Responsible Agency: Not reported
Scheduled Compliance Date: Not reported
Enforcement Identifier: Not reported
Date of Enforcement Action: Not reported
Enforcement Responsible Agency: Not reported
Enforcement Docket Number: Not reported
Enforcement Attorney: Not reported
Corrective Action Component: Not reported
Appeal Initiated Date: Not reported
Appeal Resolution Date: Not reported
Disposition Status Date: Not reported
Disposition Status: Not reported
Disposition Status Description: Not reported
Consent/Final Order Sequence Number: Not reported
Consent/Final Order Respondent Name: Not reported
Consent/Final Order Lead Agency: Not reported
Enforcement Type: Not reported
Enforcement Responsible Person: Not reported
Enforcement Responsible Sub-Organization: Not reported
SEP Sequence Number: Not reported
SEP Expenditure Amount: Not reported
SEP Scheduled Completion Date: Not reported
SEP Actual Date: Not reported
SEP Defaulted Date: Not reported
SEP Type: Not reported
SEP Type Description: Not reported
Proposed Amount: Not reported
Final Monetary Amount: Not reported
Paid Amount: Not reported
Final Count: Not reported
Final Amount: Not reported

Found Violation: Yes
Agency Which Determined Violation: State
Violation Short Description: Generators - Manifest
Date Violation was Determined: 1991-08-05 00:00:00.0
Actual Return to Compliance Date: 1992-03-09 00:00:00.0
Return to Compliance Qualifier: Observed
Violation Responsible Agency: State
Scheduled Compliance Date: Not reported
Enforcement Identifier: Not reported
Date of Enforcement Action: Not reported
Enforcement Responsible Agency: Not reported
Enforcement Docket Number: Not reported
Enforcement Attorney: Not reported
Corrective Action Component: Not reported
Appeal Initiated Date: Not reported

Map ID
Direction
Distance
Elevation

MAP FINDINGS

Site

Database(s)

EDR ID Number
EPA ID Number

G W C PROPERTIES INC (Continued)

1000158762

Appeal Resolution Date:	Not reported
Disposition Status Date:	Not reported
Disposition Status:	Not reported
Disposition Status Description:	Not reported
Consent/Final Order Sequence Number:	Not reported
Consent/Final Order Respondent Name:	Not reported
Consent/Final Order Lead Agency:	Not reported
Enforcement Type:	Not reported
Enforcement Responsible Person:	Not reported
Enforcement Responsible Sub-Organization:	Not reported
SEP Sequence Number:	Not reported
SEP Expenditure Amount:	Not reported
SEP Scheduled Completion Date:	Not reported
SEP Actual Date:	Not reported
SEP Defaulted Date:	Not reported
SEP Type:	Not reported
SEP Type Description:	Not reported
Proposed Amount:	Not reported
Final Monetary Amount:	Not reported
Paid Amount:	Not reported
Final Count:	Not reported
Final Amount:	Not reported
Found Violation:	Yes
Agency Which Determined Violation:	State
Violation Short Description:	Generators - Records/Reporting
Date Violation was Determined:	1991-08-05 00:00:00.0
Actual Return to Compliance Date:	1992-03-09 00:00:00.0
Return to Compliance Qualifier:	Observed
Violation Responsible Agency:	State
Scheduled Compliance Date:	Not reported
Enforcement Identifier:	Not reported
Date of Enforcement Action:	Not reported
Enforcement Responsible Agency:	Not reported
Enforcement Docket Number:	Not reported
Enforcement Attorney:	Not reported
Corrective Action Component:	Not reported
Appeal Initiated Date:	Not reported
Appeal Resolution Date:	Not reported
Disposition Status Date:	Not reported
Disposition Status:	Not reported
Disposition Status Description:	Not reported
Consent/Final Order Sequence Number:	Not reported
Consent/Final Order Respondent Name:	Not reported
Consent/Final Order Lead Agency:	Not reported
Enforcement Type:	Not reported
Enforcement Responsible Person:	Not reported
Enforcement Responsible Sub-Organization:	Not reported
SEP Sequence Number:	Not reported
SEP Expenditure Amount:	Not reported
SEP Scheduled Completion Date:	Not reported
SEP Actual Date:	Not reported
SEP Defaulted Date:	Not reported
SEP Type:	Not reported
SEP Type Description:	Not reported
Proposed Amount:	Not reported
Final Monetary Amount:	Not reported

Map ID
Direction
Distance
Elevation

MAP FINDINGS

Site

Database(s)

EDR ID Number
EPA ID Number

G W C PROPERTIES INC (Continued)

1000158762

Paid Amount:	Not reported
Final Count:	Not reported
Final Amount:	Not reported
Found Violation:	Yes
Agency Which Determined Violation:	State
Violation Short Description:	LDR - General
Date Violation was Determined:	1991-06-25 00:00:00.0
Actual Return to Compliance Date:	1992-03-09 00:00:00.0
Return to Compliance Qualifier:	Observed
Violation Responsible Agency:	State
Scheduled Compliance Date:	1991-10-05 00:00:00.0
Enforcement Identifier:	001
Date of Enforcement Action:	1991-08-05 00:00:00.0
Enforcement Responsible Agency:	State
Enforcement Docket Number:	Not reported
Enforcement Attorney:	R9
Corrective Action Component:	No
Appeal Initiated Date:	Not reported
Appeal Resolution Date:	Not reported
Disposition Status Date:	Not reported
Disposition Status:	Not reported
Disposition Status Description:	Not reported
Consent/Final Order Sequence Number:	Not reported
Consent/Final Order Respondent Name:	Not reported
Consent/Final Order Lead Agency:	Not reported
Enforcement Type:	WRITTEN INFORMAL
Enforcement Responsible Person:	R9
Enforcement Responsible Sub-Organization:	Not reported
SEP Sequence Number:	Not reported
SEP Expenditure Amount:	Not reported
SEP Scheduled Completion Date:	Not reported
SEP Actual Date:	Not reported
SEP Defaulted Date:	Not reported
SEP Type:	Not reported
SEP Type Description:	Not reported
Proposed Amount:	Not reported
Final Monetary Amount:	Not reported
Paid Amount:	Not reported
Final Count:	Not reported
Final Amount:	Not reported
Found Violation:	Yes
Agency Which Determined Violation:	State
Violation Short Description:	Generators - General
Date Violation was Determined:	1991-08-05 00:00:00.0
Actual Return to Compliance Date:	1992-03-09 00:00:00.0
Return to Compliance Qualifier:	Observed
Violation Responsible Agency:	State
Scheduled Compliance Date:	Not reported
Enforcement Identifier:	Not reported
Date of Enforcement Action:	Not reported
Enforcement Responsible Agency:	Not reported
Enforcement Docket Number:	Not reported
Enforcement Attorney:	Not reported
Corrective Action Component:	Not reported
Appeal Initiated Date:	Not reported

Map ID
Direction
Distance
Elevation

MAP FINDINGS

Site

Database(s)

EDR ID Number
EPA ID Number

G W C PROPERTIES INC (Continued)

1000158762

Appeal Resolution Date:	Not reported
Disposition Status Date:	Not reported
Disposition Status:	Not reported
Disposition Status Description:	Not reported
Consent/Final Order Sequence Number:	Not reported
Consent/Final Order Respondent Name:	Not reported
Consent/Final Order Lead Agency:	Not reported
Enforcement Type:	Not reported
Enforcement Responsible Person:	Not reported
Enforcement Responsible Sub-Organization:	Not reported
SEP Sequence Number:	Not reported
SEP Expenditure Amount:	Not reported
SEP Scheduled Completion Date:	Not reported
SEP Actual Date:	Not reported
SEP Defaulted Date:	Not reported
SEP Type:	Not reported
SEP Type Description:	Not reported
Proposed Amount:	Not reported
Final Monetary Amount:	Not reported
Paid Amount:	Not reported
Final Count:	Not reported
Final Amount:	Not reported
Found Violation:	Yes
Agency Which Determined Violation:	State
Violation Short Description:	TSD - General
Date Violation was Determined:	1987-11-19 00:00:00.0
Actual Return to Compliance Date:	1989-04-24 00:00:00.0
Return to Compliance Qualifier:	Observed
Violation Responsible Agency:	State
Scheduled Compliance Date:	1988-02-12 00:00:00.0
Enforcement Identifier:	001
Date of Enforcement Action:	1987-12-21 00:00:00.0
Enforcement Responsible Agency:	State
Enforcement Docket Number:	Not reported
Enforcement Attorney:	R9
Corrective Action Component:	No
Appeal Initiated Date:	Not reported
Appeal Resolution Date:	Not reported
Disposition Status Date:	Not reported
Disposition Status:	Not reported
Disposition Status Description:	Not reported
Consent/Final Order Sequence Number:	Not reported
Consent/Final Order Respondent Name:	Not reported
Consent/Final Order Lead Agency:	Not reported
Enforcement Type:	WRITTEN INFORMAL
Enforcement Responsible Person:	R9
Enforcement Responsible Sub-Organization:	Not reported
SEP Sequence Number:	Not reported
SEP Expenditure Amount:	Not reported
SEP Scheduled Completion Date:	Not reported
SEP Actual Date:	Not reported
SEP Defaulted Date:	Not reported
SEP Type:	Not reported
SEP Type Description:	Not reported
Proposed Amount:	Not reported
Final Monetary Amount:	Not reported

Map ID
Direction
Distance
Elevation

MAP FINDINGS

Site

Database(s)

EDR ID Number
EPA ID Number

G W C PROPERTIES INC (Continued)

1000158762

Paid Amount:	Not reported
Final Count:	Not reported
Final Amount:	Not reported
Found Violation:	Yes
Agency Which Determined Violation:	State
Violation Short Description:	LDR - General
Date Violation was Determined:	1991-06-25 00:00:00.0
Actual Return to Compliance Date:	1992-03-09 00:00:00.0
Return to Compliance Qualifier:	Observed
Violation Responsible Agency:	State
Scheduled Compliance Date:	1991-10-15 00:00:00.0
Enforcement Identifier:	001
Date of Enforcement Action:	1991-08-05 00:00:00.0
Enforcement Responsible Agency:	State
Enforcement Docket Number:	Not reported
Enforcement Attorney:	R9
Corrective Action Component:	No
Appeal Initiated Date:	Not reported
Appeal Resolution Date:	Not reported
Disposition Status Date:	Not reported
Disposition Status:	Not reported
Disposition Status Description:	Not reported
Consent/Final Order Sequence Number:	Not reported
Consent/Final Order Respondent Name:	Not reported
Consent/Final Order Lead Agency:	Not reported
Enforcement Type:	WRITTEN INFORMAL
Enforcement Responsible Person:	R9
Enforcement Responsible Sub-Organization:	Not reported
SEP Sequence Number:	Not reported
SEP Expenditure Amount:	Not reported
SEP Scheduled Completion Date:	Not reported
SEP Actual Date:	Not reported
SEP Defaulted Date:	Not reported
SEP Type:	Not reported
SEP Type Description:	Not reported
Proposed Amount:	Not reported
Final Monetary Amount:	Not reported
Paid Amount:	Not reported
Final Count:	Not reported
Final Amount:	Not reported
Found Violation:	Yes
Agency Which Determined Violation:	State
Violation Short Description:	TSD - General
Date Violation was Determined:	1988-10-31 00:00:00.0
Actual Return to Compliance Date:	1989-04-24 00:00:00.0
Return to Compliance Qualifier:	Observed
Violation Responsible Agency:	State
Scheduled Compliance Date:	1989-03-15 00:00:00.0
Enforcement Identifier:	001
Date of Enforcement Action:	1989-02-08 00:00:00.0
Enforcement Responsible Agency:	State
Enforcement Docket Number:	Not reported
Enforcement Attorney:	R9
Corrective Action Component:	No
Appeal Initiated Date:	Not reported

Map ID
Direction
Distance
Elevation

MAP FINDINGS

Site

Database(s)

EDR ID Number
EPA ID Number

G W C PROPERTIES INC (Continued)

1000158762

Appeal Resolution Date:	Not reported
Disposition Status Date:	Not reported
Disposition Status:	Not reported
Disposition Status Description:	Not reported
Consent/Final Order Sequence Number:	Not reported
Consent/Final Order Respondent Name:	Not reported
Consent/Final Order Lead Agency:	Not reported
Enforcement Type:	WRITTEN INFORMAL
Enforcement Responsible Person:	R9
Enforcement Responsible Sub-Organization:	Not reported
SEP Sequence Number:	Not reported
SEP Expenditure Amount:	Not reported
SEP Scheduled Completion Date:	Not reported
SEP Actual Date:	Not reported
SEP Defaulted Date:	Not reported
SEP Type:	Not reported
SEP Type Description:	Not reported
Proposed Amount:	Not reported
Final Monetary Amount:	Not reported
Paid Amount:	Not reported
Final Count:	Not reported
Final Amount:	Not reported
Found Violation:	Yes
Agency Which Determined Violation:	State
Violation Short Description:	TSD - Manifest/Records/Reporting
Date Violation was Determined:	1991-06-25 00:00:00.0
Actual Return to Compliance Date:	1992-03-09 00:00:00.0
Return to Compliance Qualifier:	Observed
Violation Responsible Agency:	State
Scheduled Compliance Date:	1991-10-05 00:00:00.0
Enforcement Identifier:	001
Date of Enforcement Action:	1991-08-05 00:00:00.0
Enforcement Responsible Agency:	State
Enforcement Docket Number:	Not reported
Enforcement Attorney:	R9
Corrective Action Component:	No
Appeal Initiated Date:	Not reported
Appeal Resolution Date:	Not reported
Disposition Status Date:	Not reported
Disposition Status:	Not reported
Disposition Status Description:	Not reported
Consent/Final Order Sequence Number:	Not reported
Consent/Final Order Respondent Name:	Not reported
Consent/Final Order Lead Agency:	Not reported
Enforcement Type:	WRITTEN INFORMAL
Enforcement Responsible Person:	R9
Enforcement Responsible Sub-Organization:	Not reported
SEP Sequence Number:	Not reported
SEP Expenditure Amount:	Not reported
SEP Scheduled Completion Date:	Not reported
SEP Actual Date:	Not reported
SEP Defaulted Date:	Not reported
SEP Type:	Not reported
SEP Type Description:	Not reported
Proposed Amount:	Not reported
Final Monetary Amount:	Not reported

Map ID
Direction
Distance
Elevation

MAP FINDINGS

Site

Database(s)

EDR ID Number
EPA ID Number

G W C PROPERTIES INC (Continued)

1000158762

Paid Amount: Not reported
Final Count: Not reported
Final Amount: Not reported

Found Violation: No
Agency Which Determined Violation: Not reported
Violation Short Description: Not reported
Date Violation was Determined: Not reported
Actual Return to Compliance Date: Not reported
Return to Compliance Qualifier: Not reported
Violation Responsible Agency: Not reported
Scheduled Compliance Date: Not reported
Enforcement Identifier: Not reported
Date of Enforcement Action: Not reported
Enforcement Responsible Agency: Not reported
Enforcement Docket Number: Not reported
Enforcement Attorney: Not reported
Corrective Action Component: Not reported
Appeal Initiated Date: Not reported
Appeal Resolution Date: Not reported
Disposition Status Date: Not reported
Disposition Status: Not reported
Disposition Status Description: Not reported
Consent/Final Order Sequence Number: Not reported
Consent/Final Order Respondent Name: Not reported
Consent/Final Order Lead Agency: Not reported
Enforcement Type: Not reported
Enforcement Responsible Person: Not reported
Enforcement Responsible Sub-Organization: Not reported
SEP Sequence Number: Not reported
SEP Expenditure Amount: Not reported
SEP Scheduled Completion Date: Not reported
SEP Actual Date: Not reported
SEP Defaulted Date: Not reported
SEP Type: Not reported
SEP Type Description: Not reported
Proposed Amount: Not reported
Final Monetary Amount: Not reported
Paid Amount: Not reported
Final Count: Not reported
Final Amount: Not reported

Found Violation: No
Agency Which Determined Violation: Not reported
Violation Short Description: Not reported
Date Violation was Determined: Not reported
Actual Return to Compliance Date: Not reported
Return to Compliance Qualifier: Not reported
Violation Responsible Agency: Not reported
Scheduled Compliance Date: Not reported
Enforcement Identifier: Not reported
Date of Enforcement Action: Not reported
Enforcement Responsible Agency: Not reported
Enforcement Docket Number: Not reported
Enforcement Attorney: Not reported
Corrective Action Component: Not reported
Appeal Initiated Date: Not reported

Map ID
Direction
Distance
Elevation

MAP FINDINGS

Site

Database(s)

EDR ID Number
EPA ID Number

G W C PROPERTIES INC (Continued)

1000158762

Appeal Resolution Date:	Not reported
Disposition Status Date:	Not reported
Disposition Status:	Not reported
Disposition Status Description:	Not reported
Consent/Final Order Sequence Number:	Not reported
Consent/Final Order Respondent Name:	Not reported
Consent/Final Order Lead Agency:	Not reported
Enforcement Type:	Not reported
Enforcement Responsible Person:	Not reported
Enforcement Responsible Sub-Organization:	Not reported
SEP Sequence Number:	Not reported
SEP Expenditure Amount:	Not reported
SEP Scheduled Completion Date:	Not reported
SEP Actual Date:	Not reported
SEP Defaulted Date:	Not reported
SEP Type:	Not reported
SEP Type Description:	Not reported
Proposed Amount:	Not reported
Final Monetary Amount:	Not reported
Paid Amount:	Not reported
Final Count:	Not reported
Final Amount:	Not reported
Found Violation:	Yes
Agency Which Determined Violation:	State
Violation Short Description:	TSD - General
Date Violation was Determined:	1991-06-25 00:00:00.0
Actual Return to Compliance Date:	1992-03-09 00:00:00.0
Return to Compliance Qualifier:	Observed
Violation Responsible Agency:	State
Scheduled Compliance Date:	1991-10-05 00:00:00.0
Enforcement Identifier:	001
Date of Enforcement Action:	1991-08-05 00:00:00.0
Enforcement Responsible Agency:	State
Enforcement Docket Number:	Not reported
Enforcement Attorney:	R9
Corrective Action Component:	No
Appeal Initiated Date:	Not reported
Appeal Resolution Date:	Not reported
Disposition Status Date:	Not reported
Disposition Status:	Not reported
Disposition Status Description:	Not reported
Consent/Final Order Sequence Number:	Not reported
Consent/Final Order Respondent Name:	Not reported
Consent/Final Order Lead Agency:	Not reported
Enforcement Type:	WRITTEN INFORMAL
Enforcement Responsible Person:	R9
Enforcement Responsible Sub-Organization:	Not reported
SEP Sequence Number:	Not reported
SEP Expenditure Amount:	Not reported
SEP Scheduled Completion Date:	Not reported
SEP Actual Date:	Not reported
SEP Defaulted Date:	Not reported
SEP Type:	Not reported
SEP Type Description:	Not reported
Proposed Amount:	Not reported
Final Monetary Amount:	Not reported

Map ID
Direction
Distance
Elevation

MAP FINDINGS

Site

Database(s)

EDR ID Number
EPA ID Number

G W C PROPERTIES INC (Continued)

1000158762

Paid Amount: Not reported
Final Count: Not reported
Final Amount: Not reported

Evaluation Action Summary:

Evaluation Date: 1987-11-10 00:00:00.0
Evaluation Responsible Agency: State
Found Violation: No
Evaluation Type Description: FINANCIAL RECORD REVIEW
Evaluation Responsible Person Identifier: R9
Evaluation Responsible Sub-Organization: Not reported
Actual Return to Compliance Date: Not reported
Scheduled Compliance Date: Not reported
Date of Request: Not reported
Date Response Received: Not reported
Request Agency: Not reported
Former Citation: Not reported

Evaluation Date: 1991-06-25 00:00:00.0
Evaluation Responsible Agency: State
Found Violation: Yes
Evaluation Type Description: COMPLIANCE EVALUATION INSPECTION ON-SITE
Evaluation Responsible Person Identifier: R9
Evaluation Responsible Sub-Organization: Not reported
Actual Return to Compliance Date: 1992-03-09 00:00:00.0
Scheduled Compliance Date: Not reported
Date of Request: Not reported
Date Response Received: Not reported
Request Agency: Not reported
Former Citation: Not reported

Evaluation Date: 1991-06-25 00:00:00.0
Evaluation Responsible Agency: State
Found Violation: Yes
Evaluation Type Description: COMPLIANCE EVALUATION INSPECTION ON-SITE
Evaluation Responsible Person Identifier: R9
Evaluation Responsible Sub-Organization: Not reported
Actual Return to Compliance Date: 1992-03-09 00:00:00.0
Scheduled Compliance Date: Not reported
Date of Request: Not reported
Date Response Received: Not reported
Request Agency: Not reported
Former Citation: Not reported

Evaluation Date: 1991-06-25 00:00:00.0
Evaluation Responsible Agency: State
Found Violation: Yes
Evaluation Type Description: COMPLIANCE EVALUATION INSPECTION ON-SITE
Evaluation Responsible Person Identifier: R9
Evaluation Responsible Sub-Organization: Not reported
Actual Return to Compliance Date: 1992-03-09 00:00:00.0
Scheduled Compliance Date: 1991-10-05 00:00:00.0
Date of Request: Not reported
Date Response Received: Not reported
Request Agency: Not reported
Former Citation: Not reported

Map ID
Direction
Distance
Elevation

MAP FINDINGS

Site

Database(s)

EDR ID Number
EPA ID Number

G W C PROPERTIES INC (Continued)

1000158762

Evaluation Date: 1991-06-25 00:00:00.0
Evaluation Responsible Agency: State
Found Violation: Yes
Evaluation Type Description: COMPLIANCE EVALUATION INSPECTION ON-SITE
Evaluation Responsible Person Identifier: R9
Evaluation Responsible Sub-Organization: Not reported
Actual Return to Compliance Date: 1992-03-09 00:00:00.0
Scheduled Compliance Date: Not reported
Date of Request: Not reported
Date Response Received: Not reported
Request Agency: Not reported
Former Citation: Not reported

Evaluation Date: 1987-11-19 00:00:00.0
Evaluation Responsible Agency: State
Found Violation: Yes
Evaluation Type Description: COMPLIANCE EVALUATION INSPECTION ON-SITE
Evaluation Responsible Person Identifier: R9
Evaluation Responsible Sub-Organization: Not reported
Actual Return to Compliance Date: 1989-04-24 00:00:00.0
Scheduled Compliance Date: 1988-02-12 00:00:00.0
Date of Request: Not reported
Date Response Received: Not reported
Request Agency: Not reported
Former Citation: Not reported

Evaluation Date: 1991-06-25 00:00:00.0
Evaluation Responsible Agency: State
Found Violation: Yes
Evaluation Type Description: COMPLIANCE EVALUATION INSPECTION ON-SITE
Evaluation Responsible Person Identifier: R9
Evaluation Responsible Sub-Organization: Not reported
Actual Return to Compliance Date: 1992-03-09 00:00:00.0
Scheduled Compliance Date: 1991-10-15 00:00:00.0
Date of Request: Not reported
Date Response Received: Not reported
Request Agency: Not reported
Former Citation: Not reported

Evaluation Date: 1988-10-31 00:00:00.0
Evaluation Responsible Agency: State
Found Violation: Yes
Evaluation Type Description: COMPLIANCE EVALUATION INSPECTION ON-SITE
Evaluation Responsible Person Identifier: R9
Evaluation Responsible Sub-Organization: Not reported
Actual Return to Compliance Date: 1989-04-24 00:00:00.0
Scheduled Compliance Date: 1989-03-15 00:00:00.0
Date of Request: Not reported
Date Response Received: Not reported
Request Agency: Not reported
Former Citation: Not reported

Evaluation Date: 1991-06-25 00:00:00.0
Evaluation Responsible Agency: State
Found Violation: Yes
Evaluation Type Description: COMPLIANCE EVALUATION INSPECTION ON-SITE
Evaluation Responsible Person Identifier: R9

Map ID
Direction
Distance
Elevation

MAP FINDINGS

Site

Database(s)

EDR ID Number
EPA ID Number

G W C PROPERTIES INC (Continued)

1000158762

Evaluation Responsible Sub-Organization:	Not reported
Actual Return to Compliance Date:	1992-03-09 00:00:00.0
Scheduled Compliance Date:	1991-10-05 00:00:00.0
Date of Request:	Not reported
Date Response Received:	Not reported
Request Agency:	Not reported
Former Citation:	Not reported
Evaluation Date:	1988-10-12 00:00:00.0
Evaluation Responsible Agency:	State
Found Violation:	No
Evaluation Type Description:	FINANCIAL RECORD REVIEW
Evaluation Responsible Person Identifier:	R9
Evaluation Responsible Sub-Organization:	Not reported
Actual Return to Compliance Date:	Not reported
Scheduled Compliance Date:	Not reported
Date of Request:	Not reported
Date Response Received:	Not reported
Request Agency:	Not reported
Former Citation:	Not reported
Evaluation Date:	1991-01-02 00:00:00.0
Evaluation Responsible Agency:	State
Found Violation:	No
Evaluation Type Description:	FINANCIAL RECORD REVIEW
Evaluation Responsible Person Identifier:	R9
Evaluation Responsible Sub-Organization:	Not reported
Actual Return to Compliance Date:	Not reported
Scheduled Compliance Date:	Not reported
Date of Request:	Not reported
Date Response Received:	Not reported
Request Agency:	Not reported
Former Citation:	Not reported
Evaluation Date:	1991-06-25 00:00:00.0
Evaluation Responsible Agency:	State
Found Violation:	Yes
Evaluation Type Description:	COMPLIANCE EVALUATION INSPECTION ON-SITE
Evaluation Responsible Person Identifier:	R9
Evaluation Responsible Sub-Organization:	Not reported
Actual Return to Compliance Date:	1992-03-09 00:00:00.0
Scheduled Compliance Date:	1991-10-05 00:00:00.0
Date of Request:	Not reported
Date Response Received:	Not reported
Request Agency:	Not reported
Former Citation:	Not reported

Map ID
Direction
Distance
Elevation

MAP FINDINGS

Site

Database(s)

EDR ID Number
EPA ID Number

G W C PROPERTIES INC (Continued)

1000158762

2020 COR ACTION:
EPA ID: CAD095991253
Region: 9
Action: Remedy Construction

83
WSW
1/2-1
0.584 mi.
3084 ft.

DOUELLE TRUCKING
555 CAPITOL
MILPITAS, CA 95035

ENVIROSTOR **S104310511**
HIST CORTESE **N/A**

Relative:
Lower
Actual:
48 ft.

ENVIROSTOR:
Name: DOUELLE TRUCKING
Address: 555 EAST CAPITOL AVENUE
City,State,Zip: MILPITAS, CA 95035
Facility ID: 43420007
Status: Refer: Other Agency
Status Date: 08/25/1994
Site Code: Not reported
Site Type: Historical
Site Type Detailed: * Historical
Acres: Not reported
NPL: NO
Regulatory Agencies: NONE SPECIFIED
Lead Agency: NONE SPECIFIED
Program Manager: Not reported
Supervisor: Referred - Not Assigned
Division Branch: Cleanup Berkeley
Assembly: 25
Senate: 10
Special Program: Not reported
Restricted Use: NO
Site Mgmt Req: NONE SPECIFIED
Funding: Not reported
Latitude: 37.41010
Longitude: -121.8920
APN: 092-07-009
Past Use: NONE SPECIFIED
Potential COC: * WASTE OIL & MIXED OIL
Confirmed COC: NONE SPECIFIED
Potential Description: NONE SPECIFIED
Alias Name: 092-07-009
Alias Type: APN
Alias Name: 43420007
Alias Type: Envirostor ID Number

Completed Info:

Completed Area Name: PROJECT WIDE
Completed Sub Area Name: Not reported
Completed Document Type: Site Screening
Completed Date: 10/19/1990
Comments: ON CORTESE LIST SAMPLE RESULTS ONE SOIL SAMPLE SHOWED ELEVATED TOTAL PETROLEUM HYDROCARBONS (HIGH BOILING POINT, 34000 PPM) AND OIL & GREASE (23000 PPM). NO BTXE & VERY LOW CONCEN- TRATIONS OF CR, PB, & ZN IN SOIL. SITE SCREENING DONE SITE HAS SURFACE SOIL CONATMINATED WITH OIL AND GREASE IN 2 AREAS. AREAS OBSERV- ED BY MILPITAS FIRE DEPT WHILE THE RP WAS REMOVING 2 UNDERGROUND FUEL TANKS. CONTAMINATION APPEARS TO BE LOCALIZED SURFACE SOIL CONTAMINATION WITH

Map ID
Direction
Distance
Elevation

MAP FINDINGS

Site

Database(s)

EDR ID Number
EPA ID Number

DOUELLE TRUCKING (Continued)

S104310511

OIL AND GREASE. RECOMMEND PRELIMINARY ENDANGER- MENT ASSESSMENT (LOW PRIORITY).

Future Area Name: Not reported
Future Sub Area Name: Not reported
Future Document Type: Not reported
Future Due Date: Not reported
Schedule Area Name: Not reported
Schedule Sub Area Name: Not reported
Schedule Document Type: Not reported
Schedule Due Date: Not reported
Schedule Revised Date: Not reported

HIST CORTESE:

edr_fname: DOUELLE TRUCKING
edr_fadd1: 555 CAPITOL
City,State,Zip: MILPITAS, CA 95035
Region: CORTESE
Facility County Code: 43
Reg By: LTNKA
Reg Id: 43-0481

edr_fname: DOUELLE TRUCKING
edr_fadd1: 555 CAPITOL
City,State,Zip: MILPITAS, CA 95035
Region: CORTESE
Facility County Code: 43
Reg By: CALSI
Reg Id: 43420007

84
NW
1/2-1
0.604 mi.
3190 ft.

PRUDENTIAL PROPERTIES
1051 SOUTH MILPITAS BOULEVARD
MILPITAS, CA 95035

CPS-SLIC **S100179142**
Notify 65 **N/A**
CERS

Relative:
Lower

CPS-SLIC:
Name: PRUDENTIAL PROPERTIES
Address: 1051 SOUTH MILPITAS BOULEVARD
City,State,Zip: MILPITAS, CA 95035
Region: STATE
Facility Status: Completed - Case Closed
Status Date: 03/02/2020
Global Id: T10000008057
Lead Agency: SAN FRANCISCO BAY RWQCB (REGION 2)
Lead Agency Case Number: Not reported
Latitude: 37.41853
Longitude: -121.8905
Case Type: Cleanup Program Site
Case Worker: Not reported
Local Agency: Not reported
RB Case Number: 43S0545
File Location: All Files are on GeoTracker or in the Local Agency Database
Potential Media Affected: Soil
Potential Contaminants of Concern: Waste Oil / Motor / Hydraulic / Lubricating
Site History: Not reported

Actual:
49 ft.

Map ID
Direction
Distance
Elevation

MAP FINDINGS

Site

Database(s)

EDR ID Number
EPA ID Number

PRUDENTIAL PROPERTIES (Continued)

S100179142

[Click here to access the California GeoTracker records for this facility:](#)

NOTIFY 65:

Name: LIFECEN
Address: 1051 SOUTH MILPITAS BOULE
City,State,Zip: MILPITAS, CA 93064
Date Reported: Not reported
Staff Initials: Not reported
Board File Number: Not reported
Facility Type: Not reported
Discharge Date: Not reported
Issue Date: Not reported
Incident Description: Not reported
Global ID: Not reported
Status: Not reported

CERS:

Name: PRUDENTIAL PROPERTIES
Address: 1051 SOUTH MILPITAS BOULEVARD
City,State,Zip: MILPITAS, CA 95035
Site ID: 361327
CERS ID: T10000008057
CERS Description: Cleanup Program Site

**R85
SW
1/2-1
0.661 mi.
3488 ft.**

**TOLL BROTHERS, INC.
1980 TAROB COURT
MILPITAS, CA 95035
Site 1 of 2 in cluster R**

**ENVIROSTOR S101482400
HAZNET N/A
NPDES
HWTS**

**Relative:
Lower
Actual:
50 ft.**

ENVIROSTOR:
Name: MONY PROPERTY
Address: 1980 TAROB COURT
City,State,Zip: MILPITAS, CA 95035
Facility ID: 43650001
Status: No Further Action
Status Date: 09/22/1999
Site Code: Not reported
Site Type: Evaluation
Site Type Detailed: Evaluation
Acres: 1
NPL: NO
Regulatory Agencies: NONE SPECIFIED
Lead Agency: NONE SPECIFIED
Program Manager: Not reported
Supervisor: Barbara Cook
Division Branch: Cleanup Berkeley
Assembly: 25
Senate: 10
Special Program: Not reported
Restricted Use: NO
Site Mgmt Req: NONE SPECIFIED
Funding: Not reported
Latitude: 37.40629
Longitude: -121.8908
APN: 086-36-040

Map ID
Direction
Distance
Elevation

MAP FINDINGS

Site

Database(s)

EDR ID Number
EPA ID Number

TOLL BROTHERS, INC. (Continued)

S101482400

Past Use: UNKNOWN
Potential COC: Trichloroethylene (TCE 1,1-Dichloroethylene)
Confirmed COC: Trichloroethylene (TCE 1,1-Dichloroethylene)
Potential Description: OTH
Alias Name: 086-36-040
Alias Type: APN
Alias Name: 43650001
Alias Type: Envirostor ID Number

Completed Info:

Completed Area Name: PROJECT WIDE
Completed Sub Area Name: Not reported
Completed Document Type: Site Screening
Completed Date: 04/03/1990
Comments: Completed Site Screening. Groundwater monitoring was conducted by the Responsible Party's consultant. Contaminants detected include trichloroethene (TCE) at concentrations of 4.2 ppb and 43 ppb and cis-1,2-dichloroethene (DCE) at 1.4 ppb. The actual source of contamination has not been identified and the lateral extent of groundwater contamination has not been delineated at the site. Recommend medium priority Preliminary Endangerment Assessment.

Future Area Name: Not reported
Future Sub Area Name: Not reported
Future Document Type: Not reported
Future Due Date: Not reported
Schedule Area Name: Not reported
Schedule Sub Area Name: Not reported
Schedule Document Type: Not reported
Schedule Due Date: Not reported
Schedule Revised Date: Not reported

HAZNET:

Name: TOLL BROTHERS, INC.
Address: 1980 TAROB COURT
Address 2: Not reported
City,State,Zip: MILPITAS, CA 95035
Contact: TRAVIS THEOBALD
Telephone: 4152597817
Mailing Name: Not reported
Mailing Address: 6800 KOLL CENTER PARKWAY

Year: 2017
Gepaid: CAC002914495
TSD EPA ID: CAD980675276
CA Waste Code: 151 - Asbestos containing waste
Disposal Method: H132 - Landfill Or Surface Impoundment That Will Be Closed As Landfill(To Include On-Site Treatment And/Or Stabilization)
Tons: 0.2

Additional Info:

Year: 2017
Gen EPA ID: CAC002914495
Shipment Date: 20170707
Creation Date: 6/20/2018 18:31:19

Map ID
Direction
Distance
Elevation

MAP FINDINGS

Site

Database(s)

EDR ID Number
EPA ID Number

TOLL BROTHERS, INC. (Continued)

S101482400

Receipt Date: 20170721
Manifest ID: 000007120GBF
Trans EPA ID: CAR000037283
Trans Name: WORLD ENVIRONMENTAL & ENERGY INC
Trans 2 EPA ID: MAD039322250
Trans 2 Name: CLEAN HARBORS
TSDf EPA ID: CAD980675276
Trans Name: CLEAN HARBORS BUTTONWILLOW LLC
TSDf Alt EPA ID: Not reported
TSDf Alt Name: Not reported
Waste Code Description: 151 - Asbestos-containing waste
RCRA Code: Not reported
Meth Code: H132 - Landfill Or Surface Impoundment That Will Be Closed As
Landfill(To Include On-Site Treatment And/Or Stabilization)

Quantity Tons: 0.2
Waste Quantity: 400
Quantity Unit: P
Additional Code 1: Not reported
Additional Code 2: Not reported
Additional Code 3: Not reported
Additional Code 4: Not reported
Additional Code 5: Not reported

NPDES:

Name: 1980 TAROB COURT
Address: 1980 TAROB COURT
City,State,Zip: MILPITAS, CA 95035
Facility Status: Not reported
NPDES Number: Not reported
Region: Not reported
Agency Number: Not reported
Regulatory Measure ID: Not reported
Place ID: Not reported
Order Number: Not reported
WDID: 2 43C379648
Regulatory Measure Type: Construction
Program Type: Not reported
Adoption Date Of Regulatory Measure: Not reported
Effective Date Of Regulatory Measure: Not reported
Termination Date Of Regulatory Measure: Not reported
Expiration Date Of Regulatory Measure: Not reported
Discharge Address: Not reported
Discharge Name: Not reported
Discharge City: Not reported
Discharge State: Not reported
Discharge Zip: Not reported
Status: Active
Status Date: 04/28/2017
Operator Name: Toll Brothers Land Development
Operator Address: 6800 Koll Center Parkway
Operator City: Pleasanton
Operator State: California
Operator Zip: 94566

NPDES as of 03/2018:

NPDES Number: Not reported
Status: Not reported

Map ID
Direction
Distance
Elevation

MAP FINDINGS

Site

Database(s)

EDR ID Number
EPA ID Number

TOLL BROTHERS, INC. (Continued)

S101482400

Agency Number: Not reported
Region: 2
Regulatory Measure ID: 485842
Order Number: Not reported
Regulatory Measure Type: Construction
Place ID: Not reported
WDID: 2 43C379648
Program Type: Not reported
Adoption Date Of Regulatory Measure: Not reported
Effective Date Of Regulatory Measure: Not reported
Expiration Date Of Regulatory Measure: Not reported
Termination Date Of Regulatory Measure: Not reported
Discharge Name: Not reported
Discharge Address: Not reported
Discharge City: Not reported
Discharge State: Not reported
Discharge Zip: Not reported
Received Date: 04/26/2017
Processed Date: 04/28/2017
Status: Active
Status Date: 04/28/2017
Place Size: 2.6
Place Size Unit: Acres
Contact: Mike Consiglio
Contact Title: Land Development Manager
Contact Phone: 408-595-5416
Contact Phone Ext: Not reported
Contact Email: mconsiglio@tollbrothersinc.com
Operator Name: Toll Brothers Land Development
Operator Address: 6800 Koll Center Parkway
Operator City: Pleasanton
Operator State: California
Operator Zip: 94566
Operator Contact: Rick Nelson
Operator Contact Title: Division President
Operator Contact Phone: 925-855-0260
Operator Contact Phone Ext: Not reported
Operator Contact Email: rnelson@tollbrothersinc.com
Operator Type: Private Business
Developer: Toll Brothers Land Development
Developer Address: 6800 Koll Center Parkway
Developer City: Pleasanton
Developer State: California
Developer Zip: 94566
Developer Contact: Rick Nelson
Developer Contact Title: Division President
Constype Linear Utility Ind: N
Emergency Phone: Not reported
Emergency Phone Ext: Not reported
Constype Above Ground Ind: N
Constype Below Ground Ind: N
Constype Cable Line Ind: N
Constype Comm Line Ind: N
Constype Commercial Ind: N
Constype Electrical Line Ind: N
Constype Gas Line Ind: N
Constype Industrial Ind: N

Map ID
Direction
Distance
Elevation

MAP FINDINGS

Site

Database(s)

EDR ID Number
EPA ID Number

TOLL BROTHERS, INC. (Continued)

S101482400

Constype Other Description:	Not reported
Constype Other Ind:	N
Constype Recons Ind:	N
Constype Residential Ind:	Y
Constype Transport Ind:	N
Constype Utility Description:	Not reported
Constype Utility Ind:	N
Constype Water Sewer Ind:	N
Dir Discharge Uswater Ind:	N
Receiving Water Name:	Coyote Creek
Certifier:	Rick Nelson
Certifier Title:	Division President
Certification Date:	26-APR-17
Primary Sic:	Not reported
Secondary Sic:	Not reported
Tertiary Sic:	Not reported
NPDES Number:	CAS000002
Status:	Active
Agency Number:	0
Region:	2
Regulatory Measure ID:	485842
Order Number:	2009-0009-DWQ
Regulatory Measure Type:	Enrollee
Place ID:	Not reported
WDID:	2 43C379648
Program Type:	Construction
Adoption Date Of Regulatory Measure:	Not reported
Effective Date Of Regulatory Measure:	04/28/2017
Expiration Date Of Regulatory Measure:	Not reported
Termination Date Of Regulatory Measure:	Not reported
Discharge Name:	Toll Brothers Land Development
Discharge Address:	6800 Koll Center Parkway
Discharge City:	Pleasanton
Discharge State:	California
Discharge Zip:	94566
Received Date:	Not reported
Processed Date:	Not reported
Status:	Not reported
Status Date:	Not reported
Place Size:	Not reported
Place Size Unit:	Not reported
Contact:	Not reported
Contact Title:	Not reported
Contact Phone:	Not reported
Contact Phone Ext:	Not reported
Contact Email:	Not reported
Operator Name:	Not reported
Operator Address:	Not reported
Operator City:	Not reported
Operator State:	Not reported
Operator Zip:	Not reported
Operator Contact:	Not reported
Operator Contact Title:	Not reported
Operator Contact Phone:	Not reported
Operator Contact Phone Ext:	Not reported
Operator Contact Email:	Not reported

Map ID
Direction
Distance
Elevation

MAP FINDINGS

Site

Database(s)

EDR ID Number
EPA ID Number

TOLL BROTHERS, INC. (Continued)

S101482400

Operator Type: Not reported
Developer: Not reported
Developer Address: Not reported
Developer City: Not reported
Developer State: Not reported
Developer Zip: Not reported
Developer Contact: Not reported
Developer Contact Title: Not reported
Constype Linear Utility Ind: Not reported
Emergency Phone: Not reported
Emergency Phone Ext: Not reported
Constype Above Ground Ind: Not reported
Constype Below Ground Ind: Not reported
Constype Cable Line Ind: Not reported
Constype Comm Line Ind: Not reported
Constype Commercial Ind: Not reported
Constype Electrical Line Ind: Not reported
Constype Gas Line Ind: Not reported
Constype Industrial Ind: Not reported
Constype Other Description: Not reported
Constype Other Ind: Not reported
Constype Recons Ind: Not reported
Constype Residential Ind: Not reported
Constype Transport Ind: Not reported
Constype Utility Description: Not reported
Constype Utility Ind: Not reported
Constype Water Sewer Ind: Not reported
Dir Discharge Uswater Ind: Not reported
Receiving Water Name: Not reported
Certifier: Not reported
Certifier Title: Not reported
Certification Date: Not reported
Primary Sic: Not reported
Secondary Sic: Not reported
Tertiary Sic: Not reported

Name: 1980 TAROB COURT
Address: 1980 TAROB COURT
City,State,Zip: MILPITAS, CA 95035
Facility Status: Active
NPDES Number: CAS000002
Region: 2
Agency Number: 0
Regulatory Measure ID: 485842
Place ID: Not reported
Order Number: 2009-0009-DWQ
WDID: 2 43C379648
Regulatory Measure Type: Enrollee
Program Type: Construction
Adoption Date Of Regulatory Measure: Not reported
Effective Date Of Regulatory Measure: 04/28/2017
Termination Date Of Regulatory Measure: Not reported
Expiration Date Of Regulatory Measure: Not reported
Discharge Address: 6800 Koll Center Parkway
Discharge Name: Toll Brothers Land Development
Discharge City: Pleasanton

Map ID
Direction
Distance
Elevation

MAP FINDINGS

Site

Database(s)

EDR ID Number
EPA ID Number

TOLL BROTHERS, INC. (Continued)

S101482400

Discharge State:	California
Discharge Zip:	94566
Status:	Not reported
Status Date:	Not reported
Operator Name:	Not reported
Operator Address:	Not reported
Operator City:	Not reported
Operator State:	Not reported
Operator Zip:	Not reported
NPDES as of 03/2018:	
NPDES Number:	Not reported
Status:	Not reported
Agency Number:	Not reported
Region:	2
Regulatory Measure ID:	485842
Order Number:	Not reported
Regulatory Measure Type:	Construction
Place ID:	Not reported
WDID:	2 43C379648
Program Type:	Not reported
Adoption Date Of Regulatory Measure:	Not reported
Effective Date Of Regulatory Measure:	Not reported
Expiration Date Of Regulatory Measure:	Not reported
Termination Date Of Regulatory Measure:	Not reported
Discharge Name:	Not reported
Discharge Address:	Not reported
Discharge City:	Not reported
Discharge State:	Not reported
Discharge Zip:	Not reported
Received Date:	04/26/2017
Processed Date:	04/28/2017
Status:	Active
Status Date:	04/28/2017
Place Size:	2.6
Place Size Unit:	Acres
Contact:	Mike Consiglio
Contact Title:	Land Development Manager
Contact Phone:	408-595-5416
Contact Phone Ext:	Not reported
Contact Email:	mconsiglio@tollbrothersinc.com
Operator Name:	Toll Brothers Land Development
Operator Address:	6800 Koll Center Parkway
Operator City:	Pleasanton
Operator State:	California
Operator Zip:	94566
Operator Contact:	Rick Nelson
Operator Contact Title:	Division President
Operator Contact Phone:	925-855-0260
Operator Contact Phone Ext:	Not reported
Operator Contact Email:	rnelson@tollbrothersinc.com
Operator Type:	Private Business
Developer:	Toll Brothers Land Development
Developer Address:	6800 Koll Center Parkway
Developer City:	Pleasanton
Developer State:	California
Developer Zip:	94566
Developer Contact:	Rick Nelson

Map ID
Direction
Distance
Elevation

MAP FINDINGS

Site

Database(s)

EDR ID Number
EPA ID Number

TOLL BROTHERS, INC. (Continued)

S101482400

Developer Contact Title:	Division President
Constype Linear Utility Ind:	N
Emergency Phone:	Not reported
Emergency Phone Ext:	Not reported
Constype Above Ground Ind:	N
Constype Below Ground Ind:	N
Constype Cable Line Ind:	N
Constype Comm Line Ind:	N
Constype Commercial Ind:	N
Constype Electrical Line Ind:	N
Constype Gas Line Ind:	N
Constype Industrial Ind:	N
Constype Other Description:	Not reported
Constype Other Ind:	N
Constype Recons Ind:	N
Constype Residential Ind:	Y
Constype Transport Ind:	N
Constype Utility Description:	Not reported
Constype Utility Ind:	N
Constype Water Sewer Ind:	N
Dir Discharge Uswater Ind:	N
Receiving Water Name:	Coyote Creek
Certifier:	Rick Nelson
Certifier Title:	Division President
Certification Date:	26-APR-17
Primary Sic:	Not reported
Secondary Sic:	Not reported
Tertiary Sic:	Not reported
NPDES Number:	CAS000002
Status:	Active
Agency Number:	0
Region:	2
Regulatory Measure ID:	485842
Order Number:	2009-0009-DWQ
Regulatory Measure Type:	Enrollee
Place ID:	Not reported
WDID:	2 43C379648
Program Type:	Construction
Adoption Date Of Regulatory Measure:	Not reported
Effective Date Of Regulatory Measure:	04/28/2017
Expiration Date Of Regulatory Measure:	Not reported
Termination Date Of Regulatory Measure:	Not reported
Discharge Name:	Toll Brothers Land Development
Discharge Address:	6800 Koll Center Parkway
Discharge City:	Pleasanton
Discharge State:	California
Discharge Zip:	94566
Received Date:	Not reported
Processed Date:	Not reported
Status:	Not reported
Status Date:	Not reported
Place Size:	Not reported
Place Size Unit:	Not reported
Contact:	Not reported
Contact Title:	Not reported
Contact Phone:	Not reported

Map ID
Direction
Distance
Elevation

MAP FINDINGS

Site

Database(s)

EDR ID Number
EPA ID Number

TOLL BROTHERS, INC. (Continued)

S101482400

Contact Phone Ext:	Not reported
Contact Email:	Not reported
Operator Name:	Not reported
Operator Address:	Not reported
Operator City:	Not reported
Operator State:	Not reported
Operator Zip:	Not reported
Operator Contact:	Not reported
Operator Contact Title:	Not reported
Operator Contact Phone:	Not reported
Operator Contact Phone Ext:	Not reported
Operator Contact Email:	Not reported
Operator Type:	Not reported
Developer:	Not reported
Developer Address:	Not reported
Developer City:	Not reported
Developer State:	Not reported
Developer Zip:	Not reported
Developer Contact:	Not reported
Developer Contact Title:	Not reported
Constype Linear Utility Ind:	Not reported
Emergency Phone:	Not reported
Emergency Phone Ext:	Not reported
Constype Above Ground Ind:	Not reported
Constype Below Ground Ind:	Not reported
Constype Cable Line Ind:	Not reported
Constype Comm Line Ind:	Not reported
Constype Commercial Ind:	Not reported
Constype Electrical Line Ind:	Not reported
Constype Gas Line Ind:	Not reported
Constype Industrial Ind:	Not reported
Constype Other Description:	Not reported
Constype Other Ind:	Not reported
Constype Recons Ind:	Not reported
Constype Residential Ind:	Not reported
Constype Transport Ind:	Not reported
Constype Utility Description:	Not reported
Constype Utility Ind:	Not reported
Constype Water Sewer Ind:	Not reported
Dir Discharge Uswater Ind:	Not reported
Receiving Water Name:	Not reported
Certifier:	Not reported
Certifier Title:	Not reported
Certification Date:	Not reported
Primary Sic:	Not reported
Secondary Sic:	Not reported
Tertiary Sic:	Not reported

HWTS:

Name:	TOLL BROTHERS, INC.
Address:	1980 TAROB COURT
Address 2:	Not reported
City,State,Zip:	MILPITAS, CA 95035
EPA ID:	CAC002914495
Inactive Date:	09/14/2017
Create Date:	06/14/2017

Map ID
 Direction
 Distance
 Elevation

MAP FINDINGS

Site

Database(s)

EDR ID Number
 EPA ID Number

TOLL BROTHERS, INC. (Continued)

S101482400

Last Act Date: 09/14/2017
 Mailing Name: Not reported
 Mailing Address: 6800 KOLL CENTER PARKWAY
 Mailing Address 2: SUITE 320
 Mailing City,State,Zip: PLEASANTON, CA 945667053
 Owner Name: TOLL BROTHERS, INC.
 Owner Address: 6800 KOLL CENTER PARKWAY
 Owner Address 2: SUITE 320
 Owner City,State,Zip: PLEASANTON, CA 945667053
 Contact Name: TRAVIS THEOBALD
 Contact Address: 6800 KOLL CENTER PARKWAY
 Contact Address 2: SUITE 320
 City,State,Zip: PLEASANTON, CA 945667053

NAICS:

EPA ID: CAC002914495
 Create Date: 2017-06-14 08:31:00.147
 NAICS Code: 56291
 NAICS Description: Remediation Services
 Issued EPA ID Date: 2017-06-14 08:31:00.14700
 Inactive Date: 2017-09-14 03:00:22.22000
 Facility Name: TOLL BROTHERS, INC.
 Facility Address: 1980 TAROB COURT
 Facility Address 2: Not reported
 Facility City: MILPITAS
 Facility County: Not reported
 Facility State: CA
 Facility Zip: 95035

86
WSW
1/2-1
0.689 mi.
3636 ft.

Relative:
Lower

Actual:
48 ft.

VIASYSTEMS TECHNOLOGIES CORP LLC DBA TTM TECHMOLOG
1831 TAROB CT
MILPITAS, CA 95035

RCRA-LQG 1000227684
ENVIROSTOR CAT080031511
EMI
HAZNET
NPDES
CIWQS
CERS
HWTS

RCRA-LQG:

Date Form Received by Agency: 2016-07-26 00:00:00.0
 Handler Name: VIASYSTEMS TECHNOLOGIES CORP LLC DBA TTM TECHNOLOGIES INC
 Handler Address: 1831 TAROB CT
 Handler City,State,Zip: MILPITAS, CA 95035
 EPA ID: CAT080031511
 Contact Name: SONIA TENA-KELLINS
 Contact Address: TURTLE CREEK COURT
 Contact City,State,Zip: SAN JOSE, CA 95125
 Contact Telephone: 480-938-7287
 Contact Fax: Not reported
 Contact Email: SONIA.TENA.KELLINS@TTM.COM
 Contact Title: DIRECTOR OF EHSS
 EPA Region: 09
 Land Type: Private
 Federal Waste Generator Description: Large Quantity Generator
 Non-Notifier: Not reported
 Biennial Report Cycle: 2015
 Accessibility: Not reported

Map ID
Direction
Distance
Elevation

MAP FINDINGS

Site

Database(s)

EDR ID Number
EPA ID Number

VIASYSTEMS TECHNOLOGIES CORP LLC DBA TTM TECHNOLOGIES INC (Continued)

1000227684

Active Site Indicator:	Handler Activities
State District Owner:	Not reported
State District:	Not reported
Mailing Address:	TURTLE CREEK COURT
Mailing City,State,Zip:	SAN JOSE, CA 95125
Owner Name:	GEOMAX
Owner Type:	Private
Operator Name:	GEOMAX
Operator Type:	Private
Short-Term Generator Activity:	No
Importer Activity:	No
Mixed Waste Generator:	No
Transporter Activity:	No
Transfer Facility Activity:	No
Recycler Activity with Storage:	No
Small Quantity On-Site Burner Exemption:	No
Smelting Melting and Refining Furnace Exemption:	No
Underground Injection Control:	No
Off-Site Waste Receipt:	No
Universal Waste Indicator:	No
Universal Waste Destination Facility:	No
Federal Universal Waste:	No
Active Site Fed-Reg Treatment Storage and Disposal Facility:	Not reported
Active Site Converter Treatment storage and Disposal Facility:	Not reported
Active Site State-Reg Treatment Storage and Disposal Facility:	Not reported
Active Site State-Reg Handler:	---
Federal Facility Indicator:	Not reported
Hazardous Secondary Material Indicator:	NN
Sub-Part K Indicator:	Not reported
Commercial TSD Indicator:	No
Treatment Storage and Disposal Type:	Not reported
2018 GPRA Permit Baseline:	Not on the Baseline
2018 GPRA Renewals Baseline:	Not on the Baseline
Permit Renewals Workload Universe:	Not reported
Permit Workload Universe:	Not reported
Permit Progress Universe:	Not reported
Post-Closure Workload Universe:	Not reported
Closure Workload Universe:	Not reported
202 GPRA Corrective Action Baseline:	No
Corrective Action Workload Universe:	No
Subject to Corrective Action Universe:	No
Non-TSDs Where RCRA CA has Been Imposed Universe:	No
TSDs Potentially Subject to CA Under 3004 (u)/(v) Universe:	No
TSDs Only Subject to CA under Discretionary Auth Universe:	No
Corrective Action Priority Ranking:	No NCAPS ranking
Environmental Control Indicator:	No
Institutional Control Indicator:	No
Human Exposure Controls Indicator:	N/A
Groundwater Controls Indicator:	N/A
Operating TSDF Universe:	Not reported
Full Enforcement Universe:	Not reported
Significant Non-Complier Universe:	No
Unaddressed Significant Non-Complier Universe:	No
Addressed Significant Non-Complier Universe:	No
Significant Non-Complier With a Compliance Schedule Universe:	No
Financial Assurance Required:	Not reported
Handler Date of Last Change:	2016-11-04 19:42:33.0

Map ID
Direction
Distance
Elevation

MAP FINDINGS

Site

Database(s)

EDR ID Number
EPA ID Number

VIASYSTEMS TECHNOLOGIES CORP LLC DBA TTM TECHNOLOGIES INC (Continued)

1000227684

Recognized Trader-Importer:	No
Recognized Trader-Exporter:	No
Importer of Spent Lead Acid Batteries:	No
Exporter of Spent Lead Acid Batteries:	No
Recycler Activity Without Storage:	Not reported
Manifest Broker:	Not reported
Sub-Part P Indicator:	No

Biennial: List of Years

Year: 2015

Click Here for Biennial Reporting System Data:
Year: 2011

Click Here for Biennial Reporting System Data:
Year: 2009

Click Here for Biennial Reporting System Data:
Year: 2007

Click Here for Biennial Reporting System Data:
Year: 2005

Click Here for Biennial Reporting System Data:
Year: 2003

Click Here for Biennial Reporting System Data:
Year: 2001

Click Here for Biennial Reporting System Data:

Hazardous Waste Summary:

Waste Code:	D001
Waste Description:	IGNITABLE WASTE
Waste Code:	D002
Waste Description:	CORROSIVE WASTE
Waste Code:	D003
Waste Description:	REACTIVE WASTE
Waste Code:	D004
Waste Description:	ARSENIC
Waste Code:	D006
Waste Description:	CADMIUM
Waste Code:	D007
Waste Description:	CHROMIUM
Waste Code:	D008
Waste Description:	LEAD
Waste Code:	D009
Waste Description:	MERCURY

Map ID
Direction
Distance
Elevation

MAP FINDINGS

Site Database(s) EDR ID Number
EPA ID Number

VIASYSTEMS TECHNOLOGIES CORP LLC DBA TTM TECHNOLOGIES INC (Continued)

1000227684

Waste Code: D010
Waste Description: SELENIUM

Waste Code: D018
Waste Description: BENZENE

Waste Code: D035
Waste Description: METHYL ETHYL KETONE

Waste Code: F001
Waste Description: THE FOLLOWING SPENT HALOGENATED SOLVENTS USED IN DEGREASING: TETRACHLOROETHYLENE, TRICHLORETHYLENE, METHYLENE CHLORIDE, 1,1,1-TRICHLOROETHANE, CARBON TETRACHLORIDE AND CHLORINATED FLUOROCARBONS; ALL SPENT SOLVENT MIXTURES/BLENDS USED IN DEGREASING CONTAINING, BEFORE USE, A TOTAL OF TEN PERCENT OR MORE (BY VOLUME) OF ONE OR MORE OF THE ABOVE HALOGENATED SOLVENTS OR THOSE SOLVENTS LISTED IN F002, F004, AND F005; AND STILL BOTTOMS FROM THE RECOVERY OF THESE SPENT SOLVENTS AND SPENT SOLVENT MIXTURES.

Waste Code: F002
Waste Description: THE FOLLOWING SPENT HALOGENATED SOLVENTS: TETRACHLOROETHYLENE, METHYLENE CHLORIDE, TRICHLOROETHYLENE, 1,1,1-TRICHLOROETHANE, CHLOROBENZENE, 1,1,2-TRICHLORO-1,2,2-TRIFLUOROETHANE, ORTHO-DICHLOROBENZENE, TRICHLOROFLUOROMETHANE, AND 1,1,2, TRICHLOROETHANE; ALL SPENT SOLVENT MIXTURES/BLENDS CONTAINING, BEFORE USE, A TOTAL OF TEN PERCENT OR MORE (BY VOLUME) OF ONE OR MORE OF THE ABOVE HALOGENATED SOLVENTS OR THOSE SOLVENTS LISTED IN F001, F004, AND F005; AND STILL BOTTOMS FROM THE RECOVERY OF THESE SPENT SOLVENTS AND SPENT SOLVENT MIXTURES.

Waste Code: F003
Waste Description: THE FOLLOWING SPENT NONHALOGENATED SOLVENTS: XYLENE, ACETONE, ETHYL ACETATE, ETHYL BENZENE, ETHYL ETHER, METHYL ISOBUTYL KETONE, N-BUTYL ALCOHOL, CYCLOHEXANONE, AND METHANOL; ALL SPENT SOLVENT MIXTURES/BLENDS CONTAINING, BEFORE USE, ONLY THE ABOVE SPENT NONHALOGENATED SOLVENTS; AND ALL SPENT SOLVENT MIXTURES/BLENDS CONTAINING, BEFORE USE, ONE OR MORE OF THE ABOVE NONHALOGENATED SOLVENTS, AND A TOTAL OF TEN PERCENT OR MORE (BY VOLUME) OF ONE OR MORE OF THOSE SOLVENTS LISTED IN F001, F002, F004, AND F005; AND STILL BOTTOMS FROM THE RECOVERY OF THESE SPENT SOLVENTS AND SPENT SOLVENT MIXTURES.

Waste Code: F005
Waste Description: THE FOLLOWING SPENT NONHALOGENATED SOLVENTS: TOLUENE, METHYL ETHYL KETONE, CARBON DISULFIDE, ISOBUTANOL, PYRIDINE, BENZENE, 2-ETHOXYETHANOL, AND 2-NITROPROPANE; ALL SPENT SOLVENT MIXTURES/BLENDS CONTAINING, BEFORE USE, A TOTAL OF TEN PERCENT OR MORE (BY VOLUME) OF ONE OR MORE OF THE ABOVE NONHALOGENATED SOLVENTS OR THOSE SOLVENTS LISTED IN F001, F002, OR F004; AND STILL BOTTOMS FROM THE RECOVERY OF THESE SPENT SOLVENTS AND SPENT SOLVENT MIXTURES.

Waste Code: F006
Waste Description: WASTEWATER TREATMENT SLUDGES FROM ELECTROPLATING OPERATIONS, EXCEPT FROM THE FOLLOWING PROCESSES: (1) SULFURIC ACID ANODIZING OF ALUMINUM; (2) TIN PLATING ON CARBON STEEL; (3) ZINC PLATING (SEGREGATED BASIS) ON CARBON STEEL; (4) ALUMINUM OR ZINC-ALUMINUM PLATING ON CARBON STEEL; (5) CLEANING/STRIPPING ASSOCIATED WITH TIN, ZINC, AND ALUMINUM

Map ID
Direction
Distance
Elevation

MAP FINDINGS

Site

Database(s)

EDR ID Number
EPA ID Number

VIASYSTEMS TECHNOLOGIES CORP LLC DBA TTM TECHNOLOGIES INC (Continued)

1000227684

PLATING ON CARBON STEEL; AND (6) CHEMICAL ETCHING AND MILLING OF ALUMINUM.

Waste Code: F007
Waste Description: SPENT CYANIDE PLATING BATH SOLUTIONS FROM ELECTROPLATING OPERATIONS.

Waste Code: F009
Waste Description: SPENT STRIPPING AND CLEANING BATH SOLUTIONS FROM ELECTROPLATING OPERATIONS IN WHICH CYANIDES ARE USED IN THE PROCESS.

Handler - Owner Operator:

Owner/Operator Indicator: Operator
Owner/Operator Name: DYNAMIC DETAILS, INC
Legal Status: Private
Date Became Current: 1990-01-01 00:00:00.
Date Ended Current: Not reported
Owner/Operator Address: Not reported
Owner/Operator City,State,Zip: Not reported
Owner/Operator Telephone: Not reported
Owner/Operator Telephone Ext: Not reported
Owner/Operator Fax: Not reported
Owner/Operator Email: Not reported

Owner/Operator Indicator: Operator
Owner/Operator Name: DYNAMIC DETAILS INCORPORATED
Legal Status: Private
Date Became Current: 1990-01-01 00:00:00.
Date Ended Current: Not reported
Owner/Operator Address: Not reported
Owner/Operator City,State,Zip: Not reported
Owner/Operator Telephone: Not reported
Owner/Operator Telephone Ext: Not reported
Owner/Operator Fax: Not reported
Owner/Operator Email: Not reported

Owner/Operator Indicator: Owner
Owner/Operator Name: GEOMAX
Legal Status: Private
Date Became Current: 1977-06-01 00:00:00.
Date Ended Current: Not reported
Owner/Operator Address: 2025 GATEWAY PL., STE 124
Owner/Operator City,State,Zip: SAN JOSE, CA 95110
Owner/Operator Telephone: Not reported
Owner/Operator Telephone Ext: Not reported
Owner/Operator Fax: Not reported
Owner/Operator Email: Not reported

Owner/Operator Indicator: Operator
Owner/Operator Name: NOT REQUIRED
Legal Status: Private
Date Became Current: Not reported
Date Ended Current: Not reported
Owner/Operator Address: NOT REQUIRED
Owner/Operator City,State,Zip: NOT REQUIRED, ME 99999
Owner/Operator Telephone: 415-555-1212
Owner/Operator Telephone Ext: Not reported
Owner/Operator Fax: Not reported

Map ID
Direction
Distance
Elevation

MAP FINDINGS

Site

Database(s)

EDR ID Number
EPA ID Number

VIASYSTEMS TECHNOLOGIES CORP LLC DBA TTM TECHNOLOGIES INC (Continued)

1000227684

Owner/Operator Email:	Not reported
Owner/Operator Indicator:	Owner
Owner/Operator Name:	CHUCK DIMICK
Legal Status:	Private
Date Became Current:	Not reported
Date Ended Current:	Not reported
Owner/Operator Address:	1831 TAROB CT
Owner/Operator City,State,Zip:	MILPITAS, CA 95035
Owner/Operator Telephone:	408-263-0940
Owner/Operator Telephone Ext:	Not reported
Owner/Operator Fax:	Not reported
Owner/Operator Email:	Not reported
Owner/Operator Indicator:	Owner
Owner/Operator Name:	TTM TECHNOLOGIES, INC.
Legal Status:	Private
Date Became Current:	2015-06-01 00:00:00.
Date Ended Current:	Not reported
Owner/Operator Address:	1665 SCENIC AVE SUITE 250
Owner/Operator City,State,Zip:	COSTA MESA, CA 92626
Owner/Operator Telephone:	714-327-3000
Owner/Operator Telephone Ext:	Not reported
Owner/Operator Fax:	Not reported
Owner/Operator Email:	Not reported
Owner/Operator Indicator:	Owner
Owner/Operator Name:	GEOMAX
Legal Status:	Private
Date Became Current:	1977-06-01 00:00:00.
Date Ended Current:	Not reported
Owner/Operator Address:	2025 GATEWAY PL, STE. 124
Owner/Operator City,State,Zip:	SAN JOSE, CA 95110
Owner/Operator Telephone:	Not reported
Owner/Operator Telephone Ext:	Not reported
Owner/Operator Fax:	Not reported
Owner/Operator Email:	Not reported
Owner/Operator Indicator:	Operator
Owner/Operator Name:	DYNAMIC DETAILS, INC.
Legal Status:	Private
Date Became Current:	1990-01-01 00:00:00.
Date Ended Current:	Not reported
Owner/Operator Address:	Not reported
Owner/Operator City,State,Zip:	Not reported
Owner/Operator Telephone:	Not reported
Owner/Operator Telephone Ext:	Not reported
Owner/Operator Fax:	Not reported
Owner/Operator Email:	Not reported
Owner/Operator Indicator:	Owner
Owner/Operator Name:	GEOMAX
Legal Status:	Private
Date Became Current:	1977-06-01 00:00:00.
Date Ended Current:	Not reported
Owner/Operator Address:	3460 EDWARD AVENUE
Owner/Operator City,State,Zip:	SANTA CLARA, CA 95054

Map ID
Direction
Distance
Elevation

MAP FINDINGS

Site

Database(s)

EDR ID Number
EPA ID Number

VIASYSTEMS TECHNOLOGIES CORP LLC DBA TTM TECHNOLOGIES INC (Continued)

1000227684

Owner/Operator Telephone: 408-330-0801
Owner/Operator Telephone Ext: Not reported
Owner/Operator Fax: Not reported
Owner/Operator Email: Not reported

Owner/Operator Indicator: Operator
Owner/Operator Name: DYNAMIC DETAILS, INC
Legal Status: Private
Date Became Current: 1990-01-01 00:00:00.
Date Ended Current: Not reported
Owner/Operator Address: 1831 TAROB CT.
Owner/Operator City,State,Zip: MILPITAS, CA 95035
Owner/Operator Telephone: Not reported
Owner/Operator Telephone Ext: Not reported
Owner/Operator Fax: Not reported
Owner/Operator Email: Not reported

Owner/Operator Indicator: Operator
Owner/Operator Name: VIASYSTEMS TECHNOLOGIES CORP., LLC
Legal Status: Private
Date Became Current: 2015-06-01 00:00:00.
Date Ended Current: Not reported
Owner/Operator Address: Not reported
Owner/Operator City,State,Zip: Not reported
Owner/Operator Telephone: Not reported
Owner/Operator Telephone Ext: Not reported
Owner/Operator Fax: Not reported
Owner/Operator Email: Not reported

Owner/Operator Indicator: Operator
Owner/Operator Name: GEOMAX
Legal Status: Private
Date Became Current: 2008-01-01 00:00:00.
Date Ended Current: Not reported
Owner/Operator Address: Not reported
Owner/Operator City,State,Zip: Not reported
Owner/Operator Telephone: Not reported
Owner/Operator Telephone Ext: Not reported
Owner/Operator Fax: Not reported
Owner/Operator Email: Not reported

Owner/Operator Indicator: Owner
Owner/Operator Name: GEOMAX
Legal Status: Private
Date Became Current: 2008-01-01 00:00:00.
Date Ended Current: Not reported
Owner/Operator Address: 3460 EDWARD AVENUE
Owner/Operator City,State,Zip: SANTA CLARA, CA 95054
Owner/Operator Telephone: 408-330-0801
Owner/Operator Telephone Ext: Not reported
Owner/Operator Fax: Not reported
Owner/Operator Email: Not reported

Owner/Operator Indicator: Owner
Owner/Operator Name: GEOMAX
Legal Status: Private
Date Became Current: 1977-06-01 00:00:00.

Map ID
Direction
Distance
Elevation

MAP FINDINGS

Site

Database(s)

EDR ID Number
EPA ID Number

VIASYSTEMS TECHNOLOGIES CORP LLC DBA TTM TECHNOLOGIES INC (Continued)

1000227684

Date Ended Current: Not reported
Owner/Operator Address: 2025 GATEWAY PL, STE. 124
Owner/Operator City,State,Zip: SAN JOSE, CA 95110
Owner/Operator Telephone: Not reported
Owner/Operator Telephone Ext: Not reported
Owner/Operator Fax: Not reported
Owner/Operator Email: Not reported

Owner/Operator Indicator: Owner
Owner/Operator Name: GEOMAX
Legal Status: Private
Date Became Current: 1977-06-01 00:00:00.
Date Ended Current: Not reported
Owner/Operator Address: 3460 EDWARD AVE
Owner/Operator City,State,Zip: SANTA CLARA, CA 95054
Owner/Operator Telephone: 408-719-4175
Owner/Operator Telephone Ext: Not reported
Owner/Operator Fax: Not reported
Owner/Operator Email: Not reported

Owner/Operator Indicator: Operator
Owner/Operator Name: DYNAMIC DETAILS INCORPORATED
Legal Status: Private
Date Became Current: 1990-01-01 00:00:00.
Date Ended Current: Not reported
Owner/Operator Address: Not reported
Owner/Operator City,State,Zip: Not reported
Owner/Operator Telephone: Not reported
Owner/Operator Telephone Ext: Not reported
Owner/Operator Fax: Not reported
Owner/Operator Email: Not reported

Historic Generators:

Receive Date: 2010-06-15 00:00:00.0
Handler Name: DYNAMIC DETAILS - MILPITAS
Federal Waste Generator Description: Large Quantity Generator
State District Owner: Not reported
Large Quantity Handler of Universal Waste: No
Recognized Trader Importer: No
Recognized Trader Exporter: No
Spent Lead Acid Battery Importer: No
Spent Lead Acid Battery Exporter: No
Current Record: No
Non Storage Recycler Activity: Not reported
Electronic Manifest Broker: Not reported

Receive Date: 2012-10-24 00:00:00.0
Handler Name: DYNAMIC DETAILS- MILPITAS
Federal Waste Generator Description: Large Quantity Generator
State District Owner: Not reported
Large Quantity Handler of Universal Waste: No
Recognized Trader Importer: No
Recognized Trader Exporter: No
Spent Lead Acid Battery Importer: No
Spent Lead Acid Battery Exporter: No
Current Record: No
Non Storage Recycler Activity: Not reported

Map ID
Direction
Distance
Elevation

MAP FINDINGS

Site

Database(s)

EDR ID Number
EPA ID Number

VIASYSTEMS TECHNOLOGIES CORP LLC DBA TTM TECHNOLOGIES INC (Continued)

1000227684

Electronic Manifest Broker:	Not reported
Receive Date:	2016-07-26 00:00:00.0
Handler Name:	VIASYSTEMS TECHNOLOGIES CORP LLC DBA TTM TECHNOLOGIES INC
Federal Waste Generator Description:	Large Quantity Generator
State District Owner:	Not reported
Large Quantity Handler of Universal Waste:	No
Recognized Trader Importer:	No
Recognized Trader Exporter:	No
Spent Lead Acid Battery Importer:	No
Spent Lead Acid Battery Exporter:	No
Current Record:	Yes
Non Storage Recycler Activity:	Not reported
Electronic Manifest Broker:	Not reported
Receive Date:	1996-09-01 00:00:00.0
Handler Name:	DYNAMIC DETAILS INC
Federal Waste Generator Description:	Large Quantity Generator
State District Owner:	Not reported
Large Quantity Handler of Universal Waste:	No
Recognized Trader Importer:	No
Recognized Trader Exporter:	No
Spent Lead Acid Battery Importer:	No
Spent Lead Acid Battery Exporter:	No
Current Record:	No
Non Storage Recycler Activity:	Not reported
Electronic Manifest Broker:	Not reported
Receive Date:	1999-05-26 00:00:00.0
Handler Name:	DYNAMIC DETAILS INC
Federal Waste Generator Description:	Large Quantity Generator
State District Owner:	Not reported
Large Quantity Handler of Universal Waste:	No
Recognized Trader Importer:	No
Recognized Trader Exporter:	No
Spent Lead Acid Battery Importer:	No
Spent Lead Acid Battery Exporter:	No
Current Record:	No
Non Storage Recycler Activity:	Not reported
Electronic Manifest Broker:	Not reported
Receive Date:	2015-06-03 00:00:00.0
Handler Name:	VIASYSTEMS TECHNOLOGIES CORP LLC
Federal Waste Generator Description:	Large Quantity Generator
State District Owner:	Not reported
Large Quantity Handler of Universal Waste:	No
Recognized Trader Importer:	No
Recognized Trader Exporter:	No
Spent Lead Acid Battery Importer:	No
Spent Lead Acid Battery Exporter:	No
Current Record:	No
Non Storage Recycler Activity:	Not reported
Electronic Manifest Broker:	Not reported
Receive Date:	1990-03-21 00:00:00.0
Handler Name:	SHAMROCK TECHNOLOGY
Federal Waste Generator Description:	Large Quantity Generator

Map ID
Direction
Distance
Elevation

MAP FINDINGS

Site

Database(s)

EDR ID Number
EPA ID Number

VIASYSTEMS TECHNOLOGIES CORP LLC DBA TTM TECHNOLOGIES INC (Continued)

1000227684

State District Owner:	Not reported
Large Quantity Handler of Universal Waste:	No
Recognized Trader Importer:	No
Recognized Trader Exporter:	No
Spent Lead Acid Battery Importer:	No
Spent Lead Acid Battery Exporter:	No
Current Record:	No
Non Storage Recycler Activity:	Not reported
Electronic Manifest Broker:	Not reported
Receive Date:	1992-02-29 00:00:00.0
Handler Name:	DYNAMIC CIRCUITS INC.
Federal Waste Generator Description:	Large Quantity Generator
State District Owner:	Not reported
Large Quantity Handler of Universal Waste:	No
Recognized Trader Importer:	No
Recognized Trader Exporter:	No
Spent Lead Acid Battery Importer:	No
Spent Lead Acid Battery Exporter:	No
Current Record:	No
Non Storage Recycler Activity:	Not reported
Electronic Manifest Broker:	Not reported
Receive Date:	1994-03-15 00:00:00.0
Handler Name:	DYNAMIC CIRCUITS INC.
Federal Waste Generator Description:	Large Quantity Generator
State District Owner:	Not reported
Large Quantity Handler of Universal Waste:	No
Recognized Trader Importer:	No
Recognized Trader Exporter:	No
Spent Lead Acid Battery Importer:	No
Spent Lead Acid Battery Exporter:	No
Current Record:	No
Non Storage Recycler Activity:	Not reported
Electronic Manifest Broker:	Not reported
Receive Date:	1999-03-04 00:00:00.0
Handler Name:	DYNAMIC CIRCUITS INC.
Federal Waste Generator Description:	Large Quantity Generator
State District Owner:	Not reported
Large Quantity Handler of Universal Waste:	No
Recognized Trader Importer:	No
Recognized Trader Exporter:	No
Spent Lead Acid Battery Importer:	No
Spent Lead Acid Battery Exporter:	No
Current Record:	No
Non Storage Recycler Activity:	Not reported
Electronic Manifest Broker:	Not reported
Receive Date:	2000-10-12 00:00:00.0
Handler Name:	DDI
Federal Waste Generator Description:	Large Quantity Generator
State District Owner:	Not reported
Large Quantity Handler of Universal Waste:	No
Recognized Trader Importer:	No
Recognized Trader Exporter:	No
Spent Lead Acid Battery Importer:	No

Map ID
Direction
Distance
Elevation

MAP FINDINGS

Site

Database(s)

EDR ID Number
EPA ID Number

VIASYSTEMS TECHNOLOGIES CORP LLC DBA TTM TECHNOLOGIES INC (Continued)

1000227684

Spent Lead Acid Battery Exporter: No
Current Record: No
Non Storage Recycler Activity: Not reported
Electronic Manifest Broker: Not reported

Receive Date: 2002-02-27 00:00:00.0
Handler Name: DYNAMIC DETAILS, INC
Federal Waste Generator Description: Large Quantity Generator
State District Owner: Not reported
Large Quantity Handler of Universal Waste: No
Recognized Trader Importer: No
Recognized Trader Exporter: No
Spent Lead Acid Battery Importer: No
Spent Lead Acid Battery Exporter: No
Current Record: No
Non Storage Recycler Activity: Not reported
Electronic Manifest Broker: Not reported

Receive Date: 2004-02-20 00:00:00.0
Handler Name: DYNAMIC DETAILS INCORPORATED
Federal Waste Generator Description: Large Quantity Generator
State District Owner: Not reported
Large Quantity Handler of Universal Waste: No
Recognized Trader Importer: No
Recognized Trader Exporter: No
Spent Lead Acid Battery Importer: No
Spent Lead Acid Battery Exporter: No
Current Record: No
Non Storage Recycler Activity: Not reported
Electronic Manifest Broker: Not reported

Receive Date: 2006-02-23 00:00:00.0
Handler Name: DYNAMIC DETAILS INCORPORATED
Federal Waste Generator Description: Large Quantity Generator
State District Owner: Not reported
Large Quantity Handler of Universal Waste: No
Recognized Trader Importer: No
Recognized Trader Exporter: No
Spent Lead Acid Battery Importer: No
Spent Lead Acid Battery Exporter: No
Current Record: No
Non Storage Recycler Activity: Not reported
Electronic Manifest Broker: Not reported

Receive Date: 2008-02-28 00:00:00.0
Handler Name: DYNAMIC DETAILS -MILPITAS
Federal Waste Generator Description: Large Quantity Generator
State District Owner: Not reported
Large Quantity Handler of Universal Waste: No
Recognized Trader Importer: No
Recognized Trader Exporter: No
Spent Lead Acid Battery Importer: No
Spent Lead Acid Battery Exporter: No
Current Record: No
Non Storage Recycler Activity: Not reported
Electronic Manifest Broker: Not reported

Map ID
Direction
Distance
Elevation

MAP FINDINGS

Site

Database(s)

EDR ID Number
EPA ID Number

VIASYSTEMS TECHNOLOGIES CORP LLC DBA TTM TECHNOLOGIES INC (Continued)

1000227684

List of NAICS Codes and Descriptions:

NAICS Code: 334412
NAICS Description: BARE PRINTED CIRCUIT BOARD MANUFACTURING

Facility Has Received Notices of Violation:

Found Violation: Yes
Agency Which Determined Violation: State
Violation Short Description: Generators - General
Date Violation was Determined: 2008-11-26 00:00:00.0
Actual Return to Compliance Date: 2008-11-26 00:00:00.0
Return to Compliance Qualifier: Documented
Violation Responsible Agency: State
Scheduled Compliance Date: Not reported
Enforcement Identifier: 601
Date of Enforcement Action: 2008-11-26 00:00:00.0
Enforcement Responsible Agency: State
Enforcement Docket Number: Not reported
Enforcement Attorney: Not reported
Corrective Action Component: No
Appeal Initiated Date: Not reported
Appeal Resolution Date: Not reported
Disposition Status Date: Not reported
Disposition Status: Not reported
Disposition Status Description: Not reported
Consent/Final Order Sequence Number: Not reported
Consent/Final Order Respondent Name: Not reported
Consent/Final Order Lead Agency: Not reported
Enforcement Type: WRITTEN INFORMAL
Enforcement Responsible Person: Not reported
Enforcement Responsible Sub-Organization: Not reported
SEP Sequence Number: Not reported
SEP Expenditure Amount: Not reported
SEP Scheduled Completion Date: Not reported
SEP Actual Date: Not reported
SEP Defaulted Date: Not reported
SEP Type: Not reported
SEP Type Description: Not reported
Proposed Amount: Not reported
Final Monetary Amount: Not reported
Paid Amount: Not reported
Final Count: Not reported
Final Amount: Not reported

Found Violation: Yes
Agency Which Determined Violation: State
Violation Short Description: Generators - General
Date Violation was Determined: 2008-12-16 00:00:00.0
Actual Return to Compliance Date: 2009-02-10 00:00:00.0
Return to Compliance Qualifier: Documented
Violation Responsible Agency: State
Scheduled Compliance Date: Not reported
Enforcement Identifier: 601
Date of Enforcement Action: 2008-12-16 00:00:00.0
Enforcement Responsible Agency: State
Enforcement Docket Number: Not reported
Enforcement Attorney: Not reported

Map ID
Direction
Distance
Elevation

MAP FINDINGS

Site

Database(s)

EDR ID Number
EPA ID Number

VIASYSTEMS TECHNOLOGIES CORP LLC DBA TTM TECHNOLOGIES INC (Continued)

1000227684

Corrective Action Component:	No
Appeal Initiated Date:	Not reported
Appeal Resolution Date:	Not reported
Disposition Status Date:	Not reported
Disposition Status:	Not reported
Disposition Status Description:	Not reported
Consent/Final Order Sequence Number:	Not reported
Consent/Final Order Respondent Name:	Not reported
Consent/Final Order Lead Agency:	Not reported
Enforcement Type:	WRITTEN INFORMAL
Enforcement Responsible Person:	Not reported
Enforcement Responsible Sub-Organization:	Not reported
SEP Sequence Number:	Not reported
SEP Expenditure Amount:	Not reported
SEP Scheduled Completion Date:	Not reported
SEP Actual Date:	Not reported
SEP Defaulted Date:	Not reported
SEP Type:	Not reported
SEP Type Description:	Not reported
Proposed Amount:	Not reported
Final Monetary Amount:	Not reported
Paid Amount:	Not reported
Final Count:	Not reported
Final Amount:	Not reported
Found Violation:	Yes
Agency Which Determined Violation:	State
Violation Short Description:	Generators - General
Date Violation was Determined:	2008-11-26 00:00:00.0
Actual Return to Compliance Date:	2008-11-26 00:00:00.0
Return to Compliance Qualifier:	Documented
Violation Responsible Agency:	State
Scheduled Compliance Date:	Not reported
Enforcement Identifier:	601
Date of Enforcement Action:	2008-11-26 00:00:00.0
Enforcement Responsible Agency:	State
Enforcement Docket Number:	Not reported
Enforcement Attorney:	Not reported
Corrective Action Component:	No
Appeal Initiated Date:	Not reported
Appeal Resolution Date:	Not reported
Disposition Status Date:	Not reported
Disposition Status:	Not reported
Disposition Status Description:	Not reported
Consent/Final Order Sequence Number:	Not reported
Consent/Final Order Respondent Name:	Not reported
Consent/Final Order Lead Agency:	Not reported
Enforcement Type:	WRITTEN INFORMAL
Enforcement Responsible Person:	Not reported
Enforcement Responsible Sub-Organization:	Not reported
SEP Sequence Number:	Not reported
SEP Expenditure Amount:	Not reported
SEP Scheduled Completion Date:	Not reported
SEP Actual Date:	Not reported
SEP Defaulted Date:	Not reported
SEP Type:	Not reported
SEP Type Description:	Not reported

Map ID
Direction
Distance
Elevation

MAP FINDINGS

Site

Database(s)

EDR ID Number
EPA ID Number

VIASYSTEMS TECHNOLOGIES CORP LLC DBA TTM TECHNOLOGIES INC (Continued)

1000227684

Proposed Amount:	Not reported
Final Monetary Amount:	Not reported
Paid Amount:	Not reported
Final Count:	Not reported
Final Amount:	Not reported
Found Violation:	Yes
Agency Which Determined Violation:	State
Violation Short Description:	Generators - General
Date Violation was Determined:	2008-11-26 00:00:00.0
Actual Return to Compliance Date:	2008-11-26 00:00:00.0
Return to Compliance Qualifier:	Documented
Violation Responsible Agency:	State
Scheduled Compliance Date:	Not reported
Enforcement Identifier:	601
Date of Enforcement Action:	2008-11-26 00:00:00.0
Enforcement Responsible Agency:	State
Enforcement Docket Number:	Not reported
Enforcement Attorney:	Not reported
Corrective Action Component:	No
Appeal Initiated Date:	Not reported
Appeal Resolution Date:	Not reported
Disposition Status Date:	Not reported
Disposition Status:	Not reported
Disposition Status Description:	Not reported
Consent/Final Order Sequence Number:	Not reported
Consent/Final Order Respondent Name:	Not reported
Consent/Final Order Lead Agency:	Not reported
Enforcement Type:	WRITTEN INFORMAL
Enforcement Responsible Person:	Not reported
Enforcement Responsible Sub-Organization:	Not reported
SEP Sequence Number:	Not reported
SEP Expenditure Amount:	Not reported
SEP Scheduled Completion Date:	Not reported
SEP Actual Date:	Not reported
SEP Defaulted Date:	Not reported
SEP Type:	Not reported
SEP Type Description:	Not reported
Proposed Amount:	Not reported
Final Monetary Amount:	Not reported
Paid Amount:	Not reported
Final Count:	Not reported
Final Amount:	Not reported
Found Violation:	Yes
Agency Which Determined Violation:	State
Violation Short Description:	Generators - General
Date Violation was Determined:	2008-11-26 00:00:00.0
Actual Return to Compliance Date:	2008-11-26 00:00:00.0
Return to Compliance Qualifier:	Documented
Violation Responsible Agency:	State
Scheduled Compliance Date:	Not reported
Enforcement Identifier:	601
Date of Enforcement Action:	2008-11-26 00:00:00.0
Enforcement Responsible Agency:	State
Enforcement Docket Number:	Not reported
Enforcement Attorney:	Not reported

Map ID
Direction
Distance
Elevation

MAP FINDINGS

Site

Database(s)

EDR ID Number
EPA ID Number

VIASYSTEMS TECHNOLOGIES CORP LLC DBA TTM TECHNOLOGIES INC (Continued)

1000227684

Corrective Action Component:	No
Appeal Initiated Date:	Not reported
Appeal Resolution Date:	Not reported
Disposition Status Date:	Not reported
Disposition Status:	Not reported
Disposition Status Description:	Not reported
Consent/Final Order Sequence Number:	Not reported
Consent/Final Order Respondent Name:	Not reported
Consent/Final Order Lead Agency:	Not reported
Enforcement Type:	WRITTEN INFORMAL
Enforcement Responsible Person:	Not reported
Enforcement Responsible Sub-Organization:	Not reported
SEP Sequence Number:	Not reported
SEP Expenditure Amount:	Not reported
SEP Scheduled Completion Date:	Not reported
SEP Actual Date:	Not reported
SEP Defaulted Date:	Not reported
SEP Type:	Not reported
SEP Type Description:	Not reported
Proposed Amount:	Not reported
Final Monetary Amount:	Not reported
Paid Amount:	Not reported
Final Count:	Not reported
Final Amount:	Not reported
Found Violation:	Yes
Agency Which Determined Violation:	State
Violation Short Description:	Generators - General
Date Violation was Determined:	2008-11-07 00:00:00.0
Actual Return to Compliance Date:	2008-11-07 00:00:00.0
Return to Compliance Qualifier:	Documented
Violation Responsible Agency:	State
Scheduled Compliance Date:	Not reported
Enforcement Identifier:	601
Date of Enforcement Action:	2008-11-07 00:00:00.0
Enforcement Responsible Agency:	State
Enforcement Docket Number:	Not reported
Enforcement Attorney:	Not reported
Corrective Action Component:	No
Appeal Initiated Date:	Not reported
Appeal Resolution Date:	Not reported
Disposition Status Date:	Not reported
Disposition Status:	Not reported
Disposition Status Description:	Not reported
Consent/Final Order Sequence Number:	Not reported
Consent/Final Order Respondent Name:	Not reported
Consent/Final Order Lead Agency:	Not reported
Enforcement Type:	WRITTEN INFORMAL
Enforcement Responsible Person:	Not reported
Enforcement Responsible Sub-Organization:	Not reported
SEP Sequence Number:	Not reported
SEP Expenditure Amount:	Not reported
SEP Scheduled Completion Date:	Not reported
SEP Actual Date:	Not reported
SEP Defaulted Date:	Not reported
SEP Type:	Not reported
SEP Type Description:	Not reported

Map ID
Direction
Distance
Elevation

MAP FINDINGS

Site

Database(s)

EDR ID Number
EPA ID Number

VIASYSTEMS TECHNOLOGIES CORP LLC DBA TTM TECHNOLOGIES INC (Continued)

1000227684

Proposed Amount: Not reported
Final Monetary Amount: Not reported
Paid Amount: Not reported
Final Count: Not reported
Final Amount: Not reported

Found Violation: Yes
Agency Which Determined Violation: State
Violation Short Description: Generators - General
Date Violation was Determined: 2008-11-07 00:00:00.0
Actual Return to Compliance Date: 2008-11-07 00:00:00.0
Return to Compliance Qualifier: Documented
Violation Responsible Agency: State
Scheduled Compliance Date: Not reported
Enforcement Identifier: 601
Date of Enforcement Action: 2008-11-07 00:00:00.0
Enforcement Responsible Agency: State
Enforcement Docket Number: Not reported
Enforcement Attorney: Not reported
Corrective Action Component: No
Appeal Initiated Date: Not reported
Appeal Resolution Date: Not reported
Disposition Status Date: Not reported
Disposition Status: Not reported
Disposition Status Description: Not reported
Consent/Final Order Sequence Number: Not reported
Consent/Final Order Respondent Name: Not reported
Consent/Final Order Lead Agency: Not reported
Enforcement Type: WRITTEN INFORMAL
Enforcement Responsible Person: Not reported
Enforcement Responsible Sub-Organization: Not reported
SEP Sequence Number: Not reported
SEP Expenditure Amount: Not reported
SEP Scheduled Completion Date: Not reported
SEP Actual Date: Not reported
SEP Defaulted Date: Not reported
SEP Type: Not reported
SEP Type Description: Not reported
Proposed Amount: Not reported
Final Monetary Amount: Not reported
Paid Amount: Not reported
Final Count: Not reported
Final Amount: Not reported

Found Violation: Yes
Agency Which Determined Violation: State
Violation Short Description: Generators - General
Date Violation was Determined: 2008-11-26 00:00:00.0
Actual Return to Compliance Date: 2008-11-26 00:00:00.0
Return to Compliance Qualifier: Documented
Violation Responsible Agency: State
Scheduled Compliance Date: Not reported
Enforcement Identifier: 601
Date of Enforcement Action: 2008-11-26 00:00:00.0
Enforcement Responsible Agency: State
Enforcement Docket Number: Not reported
Enforcement Attorney: Not reported

Map ID
Direction
Distance
Elevation

MAP FINDINGS

Site

Database(s)

EDR ID Number
EPA ID Number

VIASYSTEMS TECHNOLOGIES CORP LLC DBA TTM TECHNOLOGIES INC (Continued)

1000227684

Corrective Action Component:	No
Appeal Initiated Date:	Not reported
Appeal Resolution Date:	Not reported
Disposition Status Date:	Not reported
Disposition Status:	Not reported
Disposition Status Description:	Not reported
Consent/Final Order Sequence Number:	Not reported
Consent/Final Order Respondent Name:	Not reported
Consent/Final Order Lead Agency:	Not reported
Enforcement Type:	WRITTEN INFORMAL
Enforcement Responsible Person:	Not reported
Enforcement Responsible Sub-Organization:	Not reported
SEP Sequence Number:	Not reported
SEP Expenditure Amount:	Not reported
SEP Scheduled Completion Date:	Not reported
SEP Actual Date:	Not reported
SEP Defaulted Date:	Not reported
SEP Type:	Not reported
SEP Type Description:	Not reported
Proposed Amount:	Not reported
Final Monetary Amount:	Not reported
Paid Amount:	Not reported
Final Count:	Not reported
Final Amount:	Not reported
Found Violation:	Yes
Agency Which Determined Violation:	State
Violation Short Description:	Generators - General
Date Violation was Determined:	2008-11-07 00:00:00.0
Actual Return to Compliance Date:	2008-11-07 00:00:00.0
Return to Compliance Qualifier:	Documented
Violation Responsible Agency:	State
Scheduled Compliance Date:	Not reported
Enforcement Identifier:	601
Date of Enforcement Action:	2008-11-07 00:00:00.0
Enforcement Responsible Agency:	State
Enforcement Docket Number:	Not reported
Enforcement Attorney:	Not reported
Corrective Action Component:	No
Appeal Initiated Date:	Not reported
Appeal Resolution Date:	Not reported
Disposition Status Date:	Not reported
Disposition Status:	Not reported
Disposition Status Description:	Not reported
Consent/Final Order Sequence Number:	Not reported
Consent/Final Order Respondent Name:	Not reported
Consent/Final Order Lead Agency:	Not reported
Enforcement Type:	WRITTEN INFORMAL
Enforcement Responsible Person:	Not reported
Enforcement Responsible Sub-Organization:	Not reported
SEP Sequence Number:	Not reported
SEP Expenditure Amount:	Not reported
SEP Scheduled Completion Date:	Not reported
SEP Actual Date:	Not reported
SEP Defaulted Date:	Not reported
SEP Type:	Not reported
SEP Type Description:	Not reported

Map ID
Direction
Distance
Elevation

MAP FINDINGS

Site

Database(s)

EDR ID Number
EPA ID Number

VIASYSTEMS TECHNOLOGIES CORP LLC DBA TTM TECHNOLOGIES INC (Continued)

1000227684

Proposed Amount:	Not reported
Final Monetary Amount:	Not reported
Paid Amount:	Not reported
Final Count:	Not reported
Final Amount:	Not reported
Found Violation:	Yes
Agency Which Determined Violation:	State
Violation Short Description:	Generators - General
Date Violation was Determined:	2008-11-07 00:00:00.0
Actual Return to Compliance Date:	2008-11-07 00:00:00.0
Return to Compliance Qualifier:	Documented
Violation Responsible Agency:	State
Scheduled Compliance Date:	Not reported
Enforcement Identifier:	601
Date of Enforcement Action:	2008-11-07 00:00:00.0
Enforcement Responsible Agency:	State
Enforcement Docket Number:	Not reported
Enforcement Attorney:	Not reported
Corrective Action Component:	No
Appeal Initiated Date:	Not reported
Appeal Resolution Date:	Not reported
Disposition Status Date:	Not reported
Disposition Status:	Not reported
Disposition Status Description:	Not reported
Consent/Final Order Sequence Number:	Not reported
Consent/Final Order Respondent Name:	Not reported
Consent/Final Order Lead Agency:	Not reported
Enforcement Type:	WRITTEN INFORMAL
Enforcement Responsible Person:	Not reported
Enforcement Responsible Sub-Organization:	Not reported
SEP Sequence Number:	Not reported
SEP Expenditure Amount:	Not reported
SEP Scheduled Completion Date:	Not reported
SEP Actual Date:	Not reported
SEP Defaulted Date:	Not reported
SEP Type:	Not reported
SEP Type Description:	Not reported
Proposed Amount:	Not reported
Final Monetary Amount:	Not reported
Paid Amount:	Not reported
Final Count:	Not reported
Final Amount:	Not reported
Found Violation:	Yes
Agency Which Determined Violation:	State
Violation Short Description:	Generators - General
Date Violation was Determined:	2008-11-26 00:00:00.0
Actual Return to Compliance Date:	2008-11-26 00:00:00.0
Return to Compliance Qualifier:	Documented
Violation Responsible Agency:	State
Scheduled Compliance Date:	Not reported
Enforcement Identifier:	601
Date of Enforcement Action:	2008-11-26 00:00:00.0
Enforcement Responsible Agency:	State
Enforcement Docket Number:	Not reported
Enforcement Attorney:	Not reported

Map ID
Direction
Distance
Elevation

MAP FINDINGS

Site

Database(s)

EDR ID Number
EPA ID Number

VIASYSTEMS TECHNOLOGIES CORP LLC DBA TTM TECHNOLOGIES INC (Continued)

1000227684

Corrective Action Component:	No
Appeal Initiated Date:	Not reported
Appeal Resolution Date:	Not reported
Disposition Status Date:	Not reported
Disposition Status:	Not reported
Disposition Status Description:	Not reported
Consent/Final Order Sequence Number:	Not reported
Consent/Final Order Respondent Name:	Not reported
Consent/Final Order Lead Agency:	Not reported
Enforcement Type:	WRITTEN INFORMAL
Enforcement Responsible Person:	Not reported
Enforcement Responsible Sub-Organization:	Not reported
SEP Sequence Number:	Not reported
SEP Expenditure Amount:	Not reported
SEP Scheduled Completion Date:	Not reported
SEP Actual Date:	Not reported
SEP Defaulted Date:	Not reported
SEP Type:	Not reported
SEP Type Description:	Not reported
Proposed Amount:	Not reported
Final Monetary Amount:	Not reported
Paid Amount:	Not reported
Final Count:	Not reported
Final Amount:	Not reported
Found Violation:	Yes
Agency Which Determined Violation:	State
Violation Short Description:	Generators - General
Date Violation was Determined:	2008-12-16 00:00:00.0
Actual Return to Compliance Date:	2009-02-10 00:00:00.0
Return to Compliance Qualifier:	Documented
Violation Responsible Agency:	State
Scheduled Compliance Date:	Not reported
Enforcement Identifier:	601
Date of Enforcement Action:	2008-12-16 00:00:00.0
Enforcement Responsible Agency:	State
Enforcement Docket Number:	Not reported
Enforcement Attorney:	Not reported
Corrective Action Component:	No
Appeal Initiated Date:	Not reported
Appeal Resolution Date:	Not reported
Disposition Status Date:	Not reported
Disposition Status:	Not reported
Disposition Status Description:	Not reported
Consent/Final Order Sequence Number:	Not reported
Consent/Final Order Respondent Name:	Not reported
Consent/Final Order Lead Agency:	Not reported
Enforcement Type:	WRITTEN INFORMAL
Enforcement Responsible Person:	Not reported
Enforcement Responsible Sub-Organization:	Not reported
SEP Sequence Number:	Not reported
SEP Expenditure Amount:	Not reported
SEP Scheduled Completion Date:	Not reported
SEP Actual Date:	Not reported
SEP Defaulted Date:	Not reported
SEP Type:	Not reported
SEP Type Description:	Not reported

Map ID
Direction
Distance
Elevation

MAP FINDINGS

Site

Database(s)

EDR ID Number
EPA ID Number

VIASYSTEMS TECHNOLOGIES CORP LLC DBA TTM TECHNOLOGIES INC (Continued)

1000227684

Proposed Amount:	Not reported
Final Monetary Amount:	Not reported
Paid Amount:	Not reported
Final Count:	Not reported
Final Amount:	Not reported
Found Violation:	Yes
Agency Which Determined Violation:	State
Violation Short Description:	Generators - General
Date Violation was Determined:	2008-11-07 00:00:00.0
Actual Return to Compliance Date:	2008-11-07 00:00:00.0
Return to Compliance Qualifier:	Documented
Violation Responsible Agency:	State
Scheduled Compliance Date:	Not reported
Enforcement Identifier:	601
Date of Enforcement Action:	2008-11-07 00:00:00.0
Enforcement Responsible Agency:	State
Enforcement Docket Number:	Not reported
Enforcement Attorney:	Not reported
Corrective Action Component:	No
Appeal Initiated Date:	Not reported
Appeal Resolution Date:	Not reported
Disposition Status Date:	Not reported
Disposition Status:	Not reported
Disposition Status Description:	Not reported
Consent/Final Order Sequence Number:	Not reported
Consent/Final Order Respondent Name:	Not reported
Consent/Final Order Lead Agency:	Not reported
Enforcement Type:	WRITTEN INFORMAL
Enforcement Responsible Person:	Not reported
Enforcement Responsible Sub-Organization:	Not reported
SEP Sequence Number:	Not reported
SEP Expenditure Amount:	Not reported
SEP Scheduled Completion Date:	Not reported
SEP Actual Date:	Not reported
SEP Defaulted Date:	Not reported
SEP Type:	Not reported
SEP Type Description:	Not reported
Proposed Amount:	Not reported
Final Monetary Amount:	Not reported
Paid Amount:	Not reported
Final Count:	Not reported
Final Amount:	Not reported
Found Violation:	Yes
Agency Which Determined Violation:	State
Violation Short Description:	Generators - General
Date Violation was Determined:	2008-11-07 00:00:00.0
Actual Return to Compliance Date:	2008-11-07 00:00:00.0
Return to Compliance Qualifier:	Documented
Violation Responsible Agency:	State
Scheduled Compliance Date:	Not reported
Enforcement Identifier:	601
Date of Enforcement Action:	2008-11-07 00:00:00.0
Enforcement Responsible Agency:	State
Enforcement Docket Number:	Not reported
Enforcement Attorney:	Not reported

Map ID
Direction
Distance
Elevation

MAP FINDINGS

Site

Database(s)

EDR ID Number
EPA ID Number

VIASYSTEMS TECHNOLOGIES CORP LLC DBA TTM TECHNOLOGIES INC (Continued)

1000227684

Corrective Action Component:	No
Appeal Initiated Date:	Not reported
Appeal Resolution Date:	Not reported
Disposition Status Date:	Not reported
Disposition Status:	Not reported
Disposition Status Description:	Not reported
Consent/Final Order Sequence Number:	Not reported
Consent/Final Order Respondent Name:	Not reported
Consent/Final Order Lead Agency:	Not reported
Enforcement Type:	WRITTEN INFORMAL
Enforcement Responsible Person:	Not reported
Enforcement Responsible Sub-Organization:	Not reported
SEP Sequence Number:	Not reported
SEP Expenditure Amount:	Not reported
SEP Scheduled Completion Date:	Not reported
SEP Actual Date:	Not reported
SEP Defaulted Date:	Not reported
SEP Type:	Not reported
SEP Type Description:	Not reported
Proposed Amount:	Not reported
Final Monetary Amount:	Not reported
Paid Amount:	Not reported
Final Count:	Not reported
Final Amount:	Not reported
Found Violation:	Yes
Agency Which Determined Violation:	State
Violation Short Description:	Generators - General
Date Violation was Determined:	2008-11-07 00:00:00.0
Actual Return to Compliance Date:	2008-11-07 00:00:00.0
Return to Compliance Qualifier:	Documented
Violation Responsible Agency:	State
Scheduled Compliance Date:	Not reported
Enforcement Identifier:	601
Date of Enforcement Action:	2008-11-07 00:00:00.0
Enforcement Responsible Agency:	State
Enforcement Docket Number:	Not reported
Enforcement Attorney:	Not reported
Corrective Action Component:	No
Appeal Initiated Date:	Not reported
Appeal Resolution Date:	Not reported
Disposition Status Date:	Not reported
Disposition Status:	Not reported
Disposition Status Description:	Not reported
Consent/Final Order Sequence Number:	Not reported
Consent/Final Order Respondent Name:	Not reported
Consent/Final Order Lead Agency:	Not reported
Enforcement Type:	WRITTEN INFORMAL
Enforcement Responsible Person:	Not reported
Enforcement Responsible Sub-Organization:	Not reported
SEP Sequence Number:	Not reported
SEP Expenditure Amount:	Not reported
SEP Scheduled Completion Date:	Not reported
SEP Actual Date:	Not reported
SEP Defaulted Date:	Not reported
SEP Type:	Not reported
SEP Type Description:	Not reported

Map ID
Direction
Distance
Elevation

MAP FINDINGS

Site

Database(s)

EDR ID Number
EPA ID Number

VIASYSTEMS TECHNOLOGIES CORP LLC DBA TTM TECHNOLOGIES INC (Continued)

1000227684

Proposed Amount:	Not reported
Final Monetary Amount:	Not reported
Paid Amount:	Not reported
Final Count:	Not reported
Final Amount:	Not reported
Found Violation:	Yes
Agency Which Determined Violation:	State
Violation Short Description:	Generators - General
Date Violation was Determined:	2008-11-07 00:00:00.0
Actual Return to Compliance Date:	2008-11-07 00:00:00.0
Return to Compliance Qualifier:	Documented
Violation Responsible Agency:	State
Scheduled Compliance Date:	Not reported
Enforcement Identifier:	601
Date of Enforcement Action:	2008-11-07 00:00:00.0
Enforcement Responsible Agency:	State
Enforcement Docket Number:	Not reported
Enforcement Attorney:	Not reported
Corrective Action Component:	No
Appeal Initiated Date:	Not reported
Appeal Resolution Date:	Not reported
Disposition Status Date:	Not reported
Disposition Status:	Not reported
Disposition Status Description:	Not reported
Consent/Final Order Sequence Number:	Not reported
Consent/Final Order Respondent Name:	Not reported
Consent/Final Order Lead Agency:	Not reported
Enforcement Type:	WRITTEN INFORMAL
Enforcement Responsible Person:	Not reported
Enforcement Responsible Sub-Organization:	Not reported
SEP Sequence Number:	Not reported
SEP Expenditure Amount:	Not reported
SEP Scheduled Completion Date:	Not reported
SEP Actual Date:	Not reported
SEP Defaulted Date:	Not reported
SEP Type:	Not reported
SEP Type Description:	Not reported
Proposed Amount:	Not reported
Final Monetary Amount:	Not reported
Paid Amount:	Not reported
Final Count:	Not reported
Final Amount:	Not reported
Evaluation Action Summary:	
Evaluation Date:	2008-11-26 00:00:00.0
Evaluation Responsible Agency:	State
Found Violation:	Yes
Evaluation Type Description:	COMPLIANCE EVALUATION INSPECTION ON-SITE
Evaluation Responsible Person Identifier:	Not reported
Evaluation Responsible Sub-Organization:	Not reported
Actual Return to Compliance Date:	2008-11-26 00:00:00.0
Scheduled Compliance Date:	Not reported
Date of Request:	Not reported
Date Response Received:	Not reported
Request Agency:	Not reported
Former Citation:	Not reported

Map ID
Direction
Distance
Elevation

MAP FINDINGS

Site

Database(s)

EDR ID Number
EPA ID Number

VIASYSTEMS TECHNOLOGIES CORP LLC DBA TTM TECHNOLOGIES INC (Continued)

1000227684

Evaluation Date: 2008-12-16 00:00:00.0
Evaluation Responsible Agency: State
Found Violation: Yes
Evaluation Type Description: COMPLIANCE EVALUATION INSPECTION ON-SITE
Evaluation Responsible Person Identifier: Not reported
Evaluation Responsible Sub-Organization: Not reported
Actual Return to Compliance Date: 2009-02-10 00:00:00.0
Scheduled Compliance Date: Not reported
Date of Request: Not reported
Date Response Received: Not reported
Request Agency: Not reported
Former Citation: Not reported

Evaluation Date: 2008-11-26 00:00:00.0
Evaluation Responsible Agency: State
Found Violation: Yes
Evaluation Type Description: COMPLIANCE EVALUATION INSPECTION ON-SITE
Evaluation Responsible Person Identifier: Not reported
Evaluation Responsible Sub-Organization: Not reported
Actual Return to Compliance Date: 2008-11-26 00:00:00.0
Scheduled Compliance Date: Not reported
Date of Request: Not reported
Date Response Received: Not reported
Request Agency: Not reported
Former Citation: Not reported

Evaluation Date: 2008-11-26 00:00:00.0
Evaluation Responsible Agency: State
Found Violation: Yes
Evaluation Type Description: COMPLIANCE EVALUATION INSPECTION ON-SITE
Evaluation Responsible Person Identifier: Not reported
Evaluation Responsible Sub-Organization: Not reported
Actual Return to Compliance Date: 2008-11-26 00:00:00.0
Scheduled Compliance Date: Not reported
Date of Request: Not reported
Date Response Received: Not reported
Request Agency: Not reported
Former Citation: Not reported

Evaluation Date: 2008-11-26 00:00:00.0
Evaluation Responsible Agency: State
Found Violation: Yes
Evaluation Type Description: COMPLIANCE EVALUATION INSPECTION ON-SITE
Evaluation Responsible Person Identifier: Not reported
Evaluation Responsible Sub-Organization: Not reported
Actual Return to Compliance Date: 2008-11-26 00:00:00.0
Scheduled Compliance Date: Not reported
Date of Request: Not reported
Date Response Received: Not reported
Request Agency: Not reported
Former Citation: Not reported

Evaluation Date: 2008-11-07 00:00:00.0
Evaluation Responsible Agency: State
Found Violation: Yes
Evaluation Type Description: COMPLIANCE EVALUATION INSPECTION ON-SITE
Evaluation Responsible Person Identifier: Not reported

Map ID
Direction
Distance
Elevation

MAP FINDINGS

Site

Database(s)

EDR ID Number
EPA ID Number

VIASYSTEMS TECHNOLOGIES CORP LLC DBA TTM TECHNOLOGIES INC (Continued)

1000227684

Evaluation Responsible Sub-Organization: Not reported
Actual Return to Compliance Date: 2008-11-07 00:00:00.0
Scheduled Compliance Date: Not reported
Date of Request: Not reported
Date Response Received: Not reported
Request Agency: Not reported
Former Citation: Not reported

Evaluation Date: 2008-11-07 00:00:00.0
Evaluation Responsible Agency: State
Found Violation: Yes
Evaluation Type Description: COMPLIANCE EVALUATION INSPECTION ON-SITE
Evaluation Responsible Person Identifier: Not reported
Evaluation Responsible Sub-Organization: Not reported
Actual Return to Compliance Date: 2008-11-07 00:00:00.0
Scheduled Compliance Date: Not reported
Date of Request: Not reported
Date Response Received: Not reported
Request Agency: Not reported
Former Citation: Not reported

Evaluation Date: 2008-11-26 00:00:00.0
Evaluation Responsible Agency: State
Found Violation: Yes
Evaluation Type Description: COMPLIANCE EVALUATION INSPECTION ON-SITE
Evaluation Responsible Person Identifier: Not reported
Evaluation Responsible Sub-Organization: Not reported
Actual Return to Compliance Date: 2008-11-26 00:00:00.0
Scheduled Compliance Date: Not reported
Date of Request: Not reported
Date Response Received: Not reported
Request Agency: Not reported
Former Citation: Not reported

Evaluation Date: 2008-11-07 00:00:00.0
Evaluation Responsible Agency: State
Found Violation: Yes
Evaluation Type Description: COMPLIANCE EVALUATION INSPECTION ON-SITE
Evaluation Responsible Person Identifier: Not reported
Evaluation Responsible Sub-Organization: Not reported
Actual Return to Compliance Date: 2008-11-07 00:00:00.0
Scheduled Compliance Date: Not reported
Date of Request: Not reported
Date Response Received: Not reported
Request Agency: Not reported
Former Citation: Not reported

Evaluation Date: 2008-11-07 00:00:00.0
Evaluation Responsible Agency: State
Found Violation: Yes
Evaluation Type Description: COMPLIANCE EVALUATION INSPECTION ON-SITE
Evaluation Responsible Person Identifier: Not reported
Evaluation Responsible Sub-Organization: Not reported
Actual Return to Compliance Date: 2008-11-07 00:00:00.0
Scheduled Compliance Date: Not reported
Date of Request: Not reported
Date Response Received: Not reported

Map ID
Direction
Distance
Elevation

MAP FINDINGS

Site

Database(s)

EDR ID Number
EPA ID Number

VIASYSTEMS TECHNOLOGIES CORP LLC DBA TTM TECHNOLOGIES INC (Continued)

1000227684

Request Agency:	Not reported
Former Citation:	Not reported
Evaluation Date:	2008-11-26 00:00:00.0
Evaluation Responsible Agency:	State
Found Violation:	Yes
Evaluation Type Description:	COMPLIANCE EVALUATION INSPECTION ON-SITE
Evaluation Responsible Person Identifier:	Not reported
Evaluation Responsible Sub-Organization:	Not reported
Actual Return to Compliance Date:	2008-11-26 00:00:00.0
Scheduled Compliance Date:	Not reported
Date of Request:	Not reported
Date Response Received:	Not reported
Request Agency:	Not reported
Former Citation:	Not reported
Evaluation Date:	2008-12-16 00:00:00.0
Evaluation Responsible Agency:	State
Found Violation:	Yes
Evaluation Type Description:	COMPLIANCE EVALUATION INSPECTION ON-SITE
Evaluation Responsible Person Identifier:	Not reported
Evaluation Responsible Sub-Organization:	Not reported
Actual Return to Compliance Date:	2009-02-10 00:00:00.0
Scheduled Compliance Date:	Not reported
Date of Request:	Not reported
Date Response Received:	Not reported
Request Agency:	Not reported
Former Citation:	Not reported
Evaluation Date:	2008-11-07 00:00:00.0
Evaluation Responsible Agency:	State
Found Violation:	Yes
Evaluation Type Description:	COMPLIANCE EVALUATION INSPECTION ON-SITE
Evaluation Responsible Person Identifier:	Not reported
Evaluation Responsible Sub-Organization:	Not reported
Actual Return to Compliance Date:	2008-11-07 00:00:00.0
Scheduled Compliance Date:	Not reported
Date of Request:	Not reported
Date Response Received:	Not reported
Request Agency:	Not reported
Former Citation:	Not reported
Evaluation Date:	2008-11-07 00:00:00.0
Evaluation Responsible Agency:	State
Found Violation:	Yes
Evaluation Type Description:	COMPLIANCE EVALUATION INSPECTION ON-SITE
Evaluation Responsible Person Identifier:	Not reported
Evaluation Responsible Sub-Organization:	Not reported
Actual Return to Compliance Date:	2008-11-07 00:00:00.0
Scheduled Compliance Date:	Not reported
Date of Request:	Not reported
Date Response Received:	Not reported
Request Agency:	Not reported
Former Citation:	Not reported
Evaluation Date:	2008-11-07 00:00:00.0
Evaluation Responsible Agency:	State

Map ID
Direction
Distance
Elevation

MAP FINDINGS

Site

Database(s)

EDR ID Number
EPA ID Number

VIASYSTEMS TECHNOLOGIES CORP LLC DBA TTM TECHNOLOGIES INC (Continued)

1000227684

Found Violation:	Yes
Evaluation Type Description:	COMPLIANCE EVALUATION INSPECTION ON-SITE
Evaluation Responsible Person Identifier:	Not reported
Evaluation Responsible Sub-Organization:	Not reported
Actual Return to Compliance Date:	2008-11-07 00:00:00.0
Scheduled Compliance Date:	Not reported
Date of Request:	Not reported
Date Response Received:	Not reported
Request Agency:	Not reported
Former Citation:	Not reported
Evaluation Date:	2008-11-07 00:00:00.0
Evaluation Responsible Agency:	State
Found Violation:	Yes
Evaluation Type Description:	COMPLIANCE EVALUATION INSPECTION ON-SITE
Evaluation Responsible Person Identifier:	Not reported
Evaluation Responsible Sub-Organization:	Not reported
Actual Return to Compliance Date:	2008-11-07 00:00:00.0
Scheduled Compliance Date:	Not reported
Date of Request:	Not reported
Date Response Received:	Not reported
Request Agency:	Not reported
Former Citation:	Not reported

ENVIROSTOR:

Name:	DYNAMIC CIRCUITS, INC.
Address:	1831 TAROB CT
City,State,Zip:	MILPITAS, CA 95035
Facility ID:	71003543
Status:	Inactive - Needs Evaluation
Status Date:	Not reported
Site Code:	Not reported
Site Type:	Tiered Permit
Site Type Detailed:	Tiered Permit
Acres:	Not reported
NPL:	NO
Regulatory Agencies:	NONE SPECIFIED
Lead Agency:	NONE SPECIFIED
Program Manager:	Not reported
Supervisor:	Not reported
Division Branch:	Cleanup Berkeley
Assembly:	25
Senate:	10
Special Program:	Not reported
Restricted Use:	NO
Site Mgmt Req:	NONE SPECIFIED
Funding:	Not reported
Latitude:	37.40684
Longitude:	-121.8919
APN:	NONE SPECIFIED
Past Use:	NONE SPECIFIED
Potential COC:	NONE SPECIFIED
Confirmed COC:	NONE SPECIFIED
Potential Description:	NONE SPECIFIED
Alias Name:	CAT080031511
Alias Type:	EPA Identification Number

Map ID
Direction
Distance
Elevation

MAP FINDINGS

Site

Database(s)

EDR ID Number
EPA ID Number

VIASYSTEMS TECHNOLOGIES CORP LLC DBA TTM TECHNOLOGIES INC (Continued)

1000227684

Alias Name: 110000484100
Alias Type: EPA (FRS #)
Alias Name: 71003543
Alias Type: Envirostor ID Number

Completed Info:

Completed Area Name: Not reported
Completed Sub Area Name: Not reported
Completed Document Type: Not reported
Completed Date: Not reported
Comments: Not reported

Future Area Name: Not reported
Future Sub Area Name: Not reported
Future Document Type: Not reported
Future Due Date: Not reported
Schedule Area Name: Not reported
Schedule Sub Area Name: Not reported
Schedule Document Type: Not reported
Schedule Due Date: Not reported
Schedule Revised Date: Not reported

Name: INDUSTRIAL BUILDING
Address: 1831 TAROB COURT
City,State,Zip: MILPITAS, CA 95035
Facility ID: 43390001
Status: Refer: RWQCB
Status Date: 02/09/1996
Site Code: Not reported
Site Type: Historical
Site Type Detailed: * Historical
Acres: Not reported
NPL: NO
Regulatory Agencies: NONE SPECIFIED
Lead Agency: NONE SPECIFIED
Program Manager: Not reported
Supervisor: Referred - Not Assigned
Division Branch: Cleanup Berkeley
Assembly: 25
Senate: 10
Special Program: Not reported
Restricted Use: NO
Site Mgmt Req: NONE SPECIFIED
Funding: Not reported
Latitude: 37.40688
Longitude: -121.8919
APN: 086-36-030
Past Use: NONE SPECIFIED
Potential COC: * OTHER PESTICIDE CONTAINERS, 30 GALLONS OR MORE
Confirmed COC: NONE SPECIFIED
Potential Description: NONE SPECIFIED
Alias Name: 086-36-030
Alias Type: APN
Alias Name: 43390001
Alias Type: Envirostor ID Number

Completed Info:

Completed Area Name: PROJECT WIDE

Map ID
Direction
Distance
Elevation

MAP FINDINGS

Site

Database(s)

EDR ID Number
EPA ID Number

VIASYSTEMS TECHNOLOGIES CORP LLC DBA TTM TECHNOLOGIES INC (Continued)

1000227684

Completed Sub Area Name: Not reported
Completed Document Type: Site Screening
Completed Date: 01/24/1990
Comments: SITE SCREENING DONE SITE CONSISTS OF INDUSTRIAL BUILDING AND OUTSIDE STORAGE AREAS CONSISTING OF A SECURITY STORAGE LOCKER WHERE CHEMICAL DRUMS WITH DIFFERENT TYPES OF ACIDS ARE STORED. ON 6-87, 2 GROUNDWATER SAMPLES WERE COLLECTED FROM THE WELLS AND SOIL SAMPLES WERE COLLECTED FROM AROUND THE WELLS. TCE (320 PPB) & DCE (9 PPB) WERE DETECTED FROM THE WATER SAMPLES. SOIL SAMPLES SHOWED LEVELS OF PRIORITY METALS WHICH WERE ALL BELOW STATE ACTION LEVELS. PA REQUIRED MEDIUM.

Future Area Name: Not reported
Future Sub Area Name: Not reported
Future Document Type: Not reported
Future Due Date: Not reported
Schedule Area Name: Not reported
Schedule Sub Area Name: Not reported
Schedule Document Type: Not reported
Schedule Due Date: Not reported
Schedule Revised Date: Not reported

EMI:

Name: SURFACE MOUNTED TECHNOLOGY COR
Address: 1831 TAROB COURT
City,State,Zip: MILPITAS, CA 950350000
Year: 1987
County Code: 43
Air Basin: SF
Facility ID: 2573
Air District Name: BA
SIC Code: 3679
Air District Name: BAY AREA AQMD
Community Health Air Pollution Info System: Not reported
Consolidated Emission Reporting Rule: Not reported
Total Organic Hydrocarbon Gases Tons/Yr: 1
Reactive Organic Gases Tons/Yr: 1
Carbon Monoxide Emissions Tons/Yr: 0
NOX - Oxides of Nitrogen Tons/Yr: 0
SOX - Oxides of Sulphur Tons/Yr: 0
Particulate Matter Tons/Yr: 0
Part. Matter 10 Micrometers and Smlr Tons/Yr:0

Name: SURFACE MOUNTED TECHNOLOGY COR
Address: 1831 TAROB COURT
City,State,Zip: MILPITAS, CA 950350000
Year: 1990
County Code: 43
Air Basin: SF
Facility ID: 2573
Air District Name: BA
SIC Code: 3671
Air District Name: BAY AREA AQMD
Community Health Air Pollution Info System: Not reported
Consolidated Emission Reporting Rule: Not reported
Total Organic Hydrocarbon Gases Tons/Yr: 4
Reactive Organic Gases Tons/Yr: 4

Map ID
Direction
Distance
Elevation

MAP FINDINGS

Site

Database(s)

EDR ID Number
EPA ID Number

VIASYSTEMS TECHNOLOGIES CORP LLC DBA TTM TECHNOLOGIES INC (Continued)

1000227684

Carbon Monoxide Emissions Tons/Yr: 0
NOX - Oxides of Nitrogen Tons/Yr: 0
SOX - Oxides of Sulphur Tons/Yr: 0
Particulate Matter Tons/Yr: 0
Part. Matter 10 Micrometers and Smllr Tons/Yr:0

Name: DYNAMIC CIRCUITS
Address: 1831 TAROB COURT
City,State,Zip: MILPITAS, CA 950350000
Year: 1995
County Code: 43
Air Basin: SF
Facility ID: 8297
Air District Name: BA
SIC Code: 3672
Air District Name: BAY AREA AQMD
Community Health Air Pollution Info System: Not reported
Consolidated Emission Reporting Rule: Not reported
Total Organic Hydrocarbon Gases Tons/Yr: 7
Reactive Organic Gases Tons/Yr: 7
Carbon Monoxide Emissions Tons/Yr: 0
NOX - Oxides of Nitrogen Tons/Yr: 0
SOX - Oxides of Sulphur Tons/Yr: 0
Particulate Matter Tons/Yr: 0
Part. Matter 10 Micrometers and Smllr Tons/Yr:0

Name: DYNAMIC CIRCUITS
Address: 1831 TAROB COURT
City,State,Zip: MILPITAS, CA 950350000
Year: 1996
County Code: 43
Air Basin: SF
Facility ID: 8297
Air District Name: BA
SIC Code: 3672
Air District Name: BAY AREA AQMD
Community Health Air Pollution Info System: Not reported
Consolidated Emission Reporting Rule: Not reported
Total Organic Hydrocarbon Gases Tons/Yr: 8
Reactive Organic Gases Tons/Yr: 8
Carbon Monoxide Emissions Tons/Yr: 0
NOX - Oxides of Nitrogen Tons/Yr: 0
SOX - Oxides of Sulphur Tons/Yr: 0
Particulate Matter Tons/Yr: 0
Part. Matter 10 Micrometers and Smllr Tons/Yr:0

Name: DYNAMIC CIRCUITS
Address: 1831 TAROB COURT
City,State,Zip: MILPITAS, CA 950350000
Year: 1997
County Code: 43
Air Basin: SF
Facility ID: 8297
Air District Name: BA
SIC Code: 3672
Air District Name: BAY AREA AQMD
Community Health Air Pollution Info System: Not reported

Map ID
Direction
Distance
Elevation

MAP FINDINGS

Site

Database(s)

EDR ID Number
EPA ID Number

VIASYSTEMS TECHNOLOGIES CORP LLC DBA TTM TECHNOLOGIES INC (Continued)

1000227684

Consolidated Emission Reporting Rule: Not reported
Total Organic Hydrocarbon Gases Tons/Yr: 2
Reactive Organic Gases Tons/Yr: 2
Carbon Monoxide Emissions Tons/Yr: 0
NOX - Oxides of Nitrogen Tons/Yr: 0
SOX - Oxides of Sulphur Tons/Yr: 0
Particulate Matter Tons/Yr: 0
Part. Matter 10 Micrometers and Smlr Tons/Yr:0

Name: DYNAMIC DETAILS, INC
Address: 1831 TAROB COURT
City,State,Zip: MILPITAS, CA 950350000
Year: 1998
County Code: 43
Air Basin: SF
Facility ID: 8297
Air District Name: BA
SIC Code: 3672
Air District Name: BAY AREA AQMD
Community Health Air Pollution Info System: Not reported
Consolidated Emission Reporting Rule: Not reported
Total Organic Hydrocarbon Gases Tons/Yr: 5
Reactive Organic Gases Tons/Yr: 4
Carbon Monoxide Emissions Tons/Yr: 0
NOX - Oxides of Nitrogen Tons/Yr: 0
SOX - Oxides of Sulphur Tons/Yr: 0
Particulate Matter Tons/Yr: 0
Part. Matter 10 Micrometers and Smlr Tons/Yr:0

Name: DYNAMIC DETAILS, INC
Address: 1831 TAROB COURT
City,State,Zip: MILPITAS, CA 950350000
Year: 1999
County Code: 43
Air Basin: SF
Facility ID: 8297
Air District Name: BA
SIC Code: 3672
Air District Name: BAY AREA AQMD
Community Health Air Pollution Info System: Not reported
Consolidated Emission Reporting Rule: Not reported
Total Organic Hydrocarbon Gases Tons/Yr: 6
Reactive Organic Gases Tons/Yr: 5
Carbon Monoxide Emissions Tons/Yr: 0
NOX - Oxides of Nitrogen Tons/Yr: 0
SOX - Oxides of Sulphur Tons/Yr: 0
Particulate Matter Tons/Yr: 0
Part. Matter 10 Micrometers and Smlr Tons/Yr:0

Name: DYNAMIC DETAILS, INC
Address: 1831 TAROB COURT
City,State,Zip: MILPITAS, CA 950350000
Year: 2000
County Code: 43
Air Basin: SF
Facility ID: 8297
Air District Name: BA

Map ID
Direction
Distance
Elevation

MAP FINDINGS

Site

Database(s)

EDR ID Number
EPA ID Number

VIASYSTEMS TECHNOLOGIES CORP LLC DBA TTM TECHNOLOGIES INC (Continued)

1000227684

SIC Code: 3672
Air District Name: BAY AREA AQMD
Community Health Air Pollution Info System: Not reported
Consolidated Emission Reporting Rule: Not reported
Total Organic Hydrocarbon Gases Tons/Yr: 6
Reactive Organic Gases Tons/Yr: 5
Carbon Monoxide Emissions Tons/Yr: 0
NOX - Oxides of Nitrogen Tons/Yr: 0
SOX - Oxides of Sulphur Tons/Yr: 0
Particulate Matter Tons/Yr: 0
Part. Matter 10 Micrometers and Smllr Tons/Yr:0

Name: DYNAMIC DETAILS, INC
Address: 1831 TAROB COURT
City,State,Zip: MILPITAS, CA 950350000
Year: 2001
County Code: 43
Air Basin: SF
Facility ID: 8297
Air District Name: BA
SIC Code: 3672
Air District Name: BAY AREA AQMD
Community Health Air Pollution Info System: Y
Consolidated Emission Reporting Rule: Not reported
Total Organic Hydrocarbon Gases Tons/Yr: 21
Reactive Organic Gases Tons/Yr: 17
Carbon Monoxide Emissions Tons/Yr: 0
NOX - Oxides of Nitrogen Tons/Yr: 0
SOX - Oxides of Sulphur Tons/Yr: 0
Particulate Matter Tons/Yr: 0
Part. Matter 10 Micrometers and Smllr Tons/Yr:0

Name: DYNAMIC DETAILS, INC
Address: 1831 TAROB COURT
City,State,Zip: MILPITAS, CA 950350000
Year: 2002
County Code: 43
Air Basin: SF
Facility ID: 8297
Air District Name: BA
SIC Code: 3672
Air District Name: BAY AREA AQMD
Community Health Air Pollution Info System: Not reported
Consolidated Emission Reporting Rule: Not reported
Total Organic Hydrocarbon Gases Tons/Yr: 6
Reactive Organic Gases Tons/Yr: 5
Carbon Monoxide Emissions Tons/Yr: 0
NOX - Oxides of Nitrogen Tons/Yr: 0
SOX - Oxides of Sulphur Tons/Yr: 0
Particulate Matter Tons/Yr: 0
Part. Matter 10 Micrometers and Smllr Tons/Yr:0

Name: DYNAMIC DETAILS, INC
Address: 1831 TAROB COURT
City,State,Zip: MILPITAS, CA 950350000
Year: 2003
County Code: 43

Map ID
Direction
Distance
Elevation

MAP FINDINGS

Site

Database(s)

EDR ID Number
EPA ID Number

VIASYSTEMS TECHNOLOGIES CORP LLC DBA TTM TECHNOLOGIES INC (Continued)

1000227684

Air Basin: SF
Facility ID: 8297
Air District Name: BA
SIC Code: 3672
Air District Name: BAY AREA AQMD
Community Health Air Pollution Info System: Not reported
Consolidated Emission Reporting Rule: Not reported
Total Organic Hydrocarbon Gases Tons/Yr: 6
Reactive Organic Gases Tons/Yr: 5
Carbon Monoxide Emissions Tons/Yr: 0
NOX - Oxides of Nitrogen Tons/Yr: 0
SOX - Oxides of Sulphur Tons/Yr: 0
Particulate Matter Tons/Yr: 0
Part. Matter 10 Micrometers and Smlr Tons/Yr:0

Name: DYNAMIC DETAILS, INC
Address: 1831 TAROB COURT
City,State,Zip: MILPITAS, CA 950350000
Year: 2004
County Code: 43
Air Basin: SF
Facility ID: 8297
Air District Name: BA
SIC Code: 3672
Air District Name: BAY AREA AQMD
Community Health Air Pollution Info System: Not reported
Consolidated Emission Reporting Rule: Not reported
Total Organic Hydrocarbon Gases Tons/Yr: 6.297
Reactive Organic Gases Tons/Yr: 4.92572
Carbon Monoxide Emissions Tons/Yr: 0
NOX - Oxides of Nitrogen Tons/Yr: 0
SOX - Oxides of Sulphur Tons/Yr: 0
Particulate Matter Tons/Yr: 0
Part. Matter 10 Micrometers and Smlr Tons/Yr:0

Name: DYNAMIC DETAILS, INC
Address: 1831 TAROB COURT
City,State,Zip: MILPITAS, CA 950350000
Year: 2005
County Code: 43
Air Basin: SF
Facility ID: 8297
Air District Name: BA
SIC Code: 3672
Air District Name: BAY AREA AQMD
Community Health Air Pollution Info System: Not reported
Consolidated Emission Reporting Rule: Not reported
Total Organic Hydrocarbon Gases Tons/Yr: 5.351
Reactive Organic Gases Tons/Yr: 4.3827736
Carbon Monoxide Emissions Tons/Yr: 0
NOX - Oxides of Nitrogen Tons/Yr: 0
SOX - Oxides of Sulphur Tons/Yr: 0
Particulate Matter Tons/Yr: 0
Part. Matter 10 Micrometers and Smlr Tons/Yr:0

Name: DYNAMIC DETAILS, INC
Address: 1831 TAROB COURT

Map ID
Direction
Distance
Elevation

MAP FINDINGS

Site

Database(s)

EDR ID Number
EPA ID Number

VIASYSTEMS TECHNOLOGIES CORP LLC DBA TTM TECHNOLOGIES INC (Continued)

1000227684

City,State,Zip: MILPITAS, CA 950350000
Year: 2006
County Code: 43
Air Basin: SF
Facility ID: 8297
Air District Name: BA
SIC Code: 3672
Air District Name: BAY AREA AQMD
Community Health Air Pollution Info System: Not reported
Consolidated Emission Reporting Rule: Not reported
Total Organic Hydrocarbon Gases Tons/Yr: 4.948
Reactive Organic Gases Tons/Yr: 4.0541784
Carbon Monoxide Emissions Tons/Yr: 0
NOX - Oxides of Nitrogen Tons/Yr: 0
SOX - Oxides of Sulphur Tons/Yr: 0
Particulate Matter Tons/Yr: 0
Part. Matter 10 Micrometers and Smllr Tons/Yr:0

Name: DYNAMIC DETAILS, INC
Address: 1831 TAROB COURT
City,State,Zip: MILPITAS, CA 950350000
Year: 2007
County Code: 43
Air Basin: SF
Facility ID: 8297
Air District Name: BA
SIC Code: 3672
Air District Name: BAY AREA AQMD
Community Health Air Pollution Info System: Not reported
Consolidated Emission Reporting Rule: Not reported
Total Organic Hydrocarbon Gases Tons/Yr: 4.947
Reactive Organic Gases Tons/Yr: 4.0533312
Carbon Monoxide Emissions Tons/Yr: 0
NOX - Oxides of Nitrogen Tons/Yr: 0
SOX - Oxides of Sulphur Tons/Yr: 0
Particulate Matter Tons/Yr: 0
Part. Matter 10 Micrometers and Smllr Tons/Yr:0

Name: DYNAMIC DETAILS, INC
Address: 1831 TAROB COURT
City,State,Zip: MILPITAS, CA 95035
Year: 2008
County Code: 43
Air Basin: SF
Facility ID: 8297
Air District Name: BA
SIC Code: 3672
Air District Name: BAY AREA AQMD
Community Health Air Pollution Info System: Not reported
Consolidated Emission Reporting Rule: Not reported
Total Organic Hydrocarbon Gases Tons/Yr: 4.269
Reactive Organic Gases Tons/Yr: 3.4789296
Carbon Monoxide Emissions Tons/Yr: 0
NOX - Oxides of Nitrogen Tons/Yr: 0
SOX - Oxides of Sulphur Tons/Yr: 0
Particulate Matter Tons/Yr: 0
Part. Matter 10 Micrometers and Smllr Tons/Yr:0

Map ID
Direction
Distance
Elevation

MAP FINDINGS

Site

Database(s)

EDR ID Number
EPA ID Number

VIASYSTEMS TECHNOLOGIES CORP LLC DBA TTM TECHNOLOGIES INC (Continued)

1000227684

Name: DYNAMIC DETAILS, INC
Address: 1831 TAROB COURT
City,State,Zip: MILPITAS, CA 95035
Year: 2009
County Code: 43
Air Basin: SF
Facility ID: 8297
Air District Name: BA
SIC Code: 3672
Air District Name: BAY AREA AQMD
Community Health Air Pollution Info System: Not reported
Consolidated Emission Reporting Rule: Not reported
Total Organic Hydrocarbon Gases Tons/Yr: 2.585
Reactive Organic Gases Tons/Yr: 1.9153359999999999
Carbon Monoxide Emissions Tons/Yr: 0
NOX - Oxides of Nitrogen Tons/Yr: 0
SOX - Oxides of Sulphur Tons/Yr: 0
Particulate Matter Tons/Yr: 0
Part. Matter 10 Micrometers and Smlr Tons/Yr:0

Name: DYNAMIC DETAILS, INC
Address: 1831 TAROB COURT
City,State,Zip: MILPITAS, CA 95035
Year: 2010
County Code: 43
Air Basin: SF
Facility ID: 8297
Air District Name: BA
SIC Code: 3672
Air District Name: BAY AREA AQMD
Community Health Air Pollution Info System: Not reported
Consolidated Emission Reporting Rule: Not reported
Total Organic Hydrocarbon Gases Tons/Yr: 2.2549999999999999
Reactive Organic Gases Tons/Yr: 1.803439
Carbon Monoxide Emissions Tons/Yr: 5.0000000000000001E-3
NOX - Oxides of Nitrogen Tons/Yr: 0
SOX - Oxides of Sulphur Tons/Yr: 0
Particulate Matter Tons/Yr: 0.00204918032786885
Part. Matter 10 Micrometers and Smlr Tons/Yr:0.002

Name: DYNAMIC DETAILS, INC
Address: 1831 TAROB COURT
City,State,Zip: MILPITAS, CA 95035
Year: 2011
County Code: 43
Air Basin: SF
Facility ID: 8297
Air District Name: BA
SIC Code: 3672
Air District Name: BAY AREA AQMD
Community Health Air Pollution Info System: Not reported
Consolidated Emission Reporting Rule: Not reported
Total Organic Hydrocarbon Gases Tons/Yr: 2.371
Reactive Organic Gases Tons/Yr: 1.9017142
Carbon Monoxide Emissions Tons/Yr: 0.005
NOX - Oxides of Nitrogen Tons/Yr: 0.014
SOX - Oxides of Sulphur Tons/Yr: 0

Map ID
Direction
Distance
Elevation

MAP FINDINGS

Site

Database(s)

EDR ID Number
EPA ID Number

VIASYSTEMS TECHNOLOGIES CORP LLC DBA TTM TECHNOLOGIES INC (Continued)

1000227684

Particulate Matter Tons/Yr: 0
Part. Matter 10 Micrometers and Smlr Tons/Yr:0

Name: DYNAMIC DETAILS, INC
Address: 1831 TAROB COURT
City,State,Zip: MILPITAS, CA 95035
Year: 2012
County Code: 43
Air Basin: SF
Facility ID: 8297
Air District Name: BA
SIC Code: 3672
Air District Name: BAY AREA AQMD
Community Health Air Pollution Info System: Not reported
Consolidated Emission Reporting Rule: Not reported
Total Organic Hydrocarbon Gases Tons/Yr: 3.415
Reactive Organic Gases Tons/Yr: 2.7862015
Carbon Monoxide Emissions Tons/Yr: 0.004
NOX - Oxides of Nitrogen Tons/Yr: 0.011
SOX - Oxides of Sulphur Tons/Yr: 0
Particulate Matter Tons/Yr: 0.0010245901639
Part. Matter 10 Micrometers and Smlr Tons/Yr:0.001

Name: VIASYSTEMS TECHNOLOGIES CORP ,
Address: 1831 TAROB COURT
City,State,Zip: MILPITAS, CA 95035
Year: 2013
County Code: 43
Air Basin: SF
Facility ID: 8297
Air District Name: BA
SIC Code: 3672
Air District Name: BAY AREA AQMD
Community Health Air Pollution Info System: Not reported
Consolidated Emission Reporting Rule: Not reported
Total Organic Hydrocarbon Gases Tons/Yr: 3.9
Reactive Organic Gases Tons/Yr: 3.1714231
Carbon Monoxide Emissions Tons/Yr: 0.003
NOX - Oxides of Nitrogen Tons/Yr: 0.01
SOX - Oxides of Sulphur Tons/Yr: 0
Particulate Matter Tons/Yr: 0.001
Part. Matter 10 Micrometers and Smlr Tons/Yr:0.001

Name: VIASYSTEMS TECHNOLOGIES CORP,LLC
Address: 1831 TAROB COURT
City,State,Zip: MILPITAS, CA 95035
Year: 2014
County Code: 43
Air Basin: SF
Facility ID: 8297
Air District Name: BA
SIC Code: 3672
Air District Name: BAY AREA AQMD
Community Health Air Pollution Info System: Not reported
Consolidated Emission Reporting Rule: Not reported
Total Organic Hydrocarbon Gases Tons/Yr: 33.499101601
Reactive Organic Gases Tons/Yr: 0

Map ID
Direction
Distance
Elevation

MAP FINDINGS

Site

Database(s)

EDR ID Number
EPA ID Number

VIASYSTEMS TECHNOLOGIES CORP LLC DBA TTM TECHNOLOGIES INC (Continued)

1000227684

Carbon Monoxide Emissions Tons/Yr: 0.000102
NOX - Oxides of Nitrogen Tons/Yr: 0.00029271
SOX - Oxides of Sulphur Tons/Yr: 2.18e-007
Particulate Matter Tons/Yr: 6.701e-006
Part. Matter 10 Micrometers and Smlr Tons/Yr:6.432e-006

Name: VIASYSTEMS TECHNOLOGIES CORP,LLC
Address: 1831 TAROB COURT
City,State,Zip: MILPITAS, CA 95035
Year: 2015
County Code: 43
Air Basin: SF
Facility ID: 8297
Air District Name: BA
SIC Code: 3672
Air District Name: BAY AREA AQMD
Community Health Air Pollution Info System: Not reported
Consolidated Emission Reporting Rule: Not reported
Total Organic Hydrocarbon Gases Tons/Yr: 26.926201737
Reactive Organic Gases Tons/Yr: 26.926200845
Carbon Monoxide Emissions Tons/Yr: 0.000102
NOX - Oxides of Nitrogen Tons/Yr: 0.00029271
SOX - Oxides of Sulphur Tons/Yr: 2.18e-007
Particulate Matter Tons/Yr: 6.701e-006
Part. Matter 10 Micrometers and Smlr Tons/Yr:6.432e-006

Name: VIASYSTEMS TECHNOLOGIES CORP,LLC
Address: 1831 TAROB COURT
City,State,Zip: MILPITAS, CA 95035
Year: 2016
County Code: 43
Air Basin: SF
Facility ID: 8297
Air District Name: BA
SIC Code: 3672
Air District Name: BAY AREA AQMD
Community Health Air Pollution Info System: Not reported
Consolidated Emission Reporting Rule: Not reported
Total Organic Hydrocarbon Gases Tons/Yr: 26.92619992
Reactive Organic Gases Tons/Yr: 22.459556779
Carbon Monoxide Emissions Tons/Yr: 0.000102
NOX - Oxides of Nitrogen Tons/Yr: 0.00029271
SOX - Oxides of Sulphur Tons/Yr: 2.18e-007
Particulate Matter Tons/Yr: 6.701e-006
Part. Matter 10 Micrometers and Smlr Tons/Yr:6.432e-006

HAZNET:

Name: DYNAMIC DETAILS, INC/SILICON VALLEY OPER
Address: 1831 TAROB COURT
Address 2: Not reported
City,State,Zip: MILPITAS, CA 950350000
Contact: JESUS ROJAS
Telephone: 4082630940
Mailing Name: Not reported
Mailing Address: 1831 TAROB CT

Year: 2013

Map ID
 Direction
 Distance
 Elevation

MAP FINDINGS

EDR ID Number
 EPA ID Number

VIASYSTEMS TECHNOLOGIES CORP LLC DBA TTM TECHNOLOGIES INC (Continued)

1000227684

Gepaid: TSD EPA ID: CA Waste Code: Disposal Method: Tons:	CAT080031511 NED981723513 214 - Unspecified solvent mixture H040 - Incineration--Thermal Destruction Other Than Use As A Fuel 0.792
Year: Gepaid: TSD EPA ID: CA Waste Code: Disposal Method: Tons:	2013 CAT080031511 CAD059494310 741 - Liquids with halogenated organic compounds >= 1,000 Mg./L H141 - Storage, Bulking, And/Or Transfer Off Site--No Treatment/Reovery (H010-H129) Or (H131-H135) 0.68805
Year: Gepaid: TSD EPA ID: CA Waste Code: Disposal Method: Tons:	2013 CAT080031511 CAD008488025 792 - Liquids with pH <= 2 with metals H010 - Metals Recovery Including Retoring,Smelting,Chemicals,Ect 136.6926
Year: Gepaid: TSD EPA ID: CA Waste Code: Disposal Method: Tons:	2013 CAT080031511 CAD008488025 132 - Aqueous solution with metals (< restricted levels and (Alkaline solution (pH >= 12.5) with metals)) H010 - Metals Recovery Including Retoring,Smelting,Chemicals,Ect 41.51235
Year: Gepaid: TSD EPA ID: CA Waste Code: Disposal Method: Tons:	2013 CAT080031511 AZD980735500 171 - Metal sludge (Alkaline solution (pH >= 12.5) with metals) H010 - Metals Recovery Including Retoring,Smelting,Chemicals,Ect 107.0356
Year: Gepaid: TSD EPA ID: CA Waste Code: Disposal Method: Tons:	2013 CAT080031511 NVT330010000 181 - Other inorganic solid waste H132 - Landfill Or Surface Impoundment That Will Be Closed As Landfill(To Include On-Site Treatment And/Or Stabilization) 8.428
Year: Gepaid: TSD EPA ID: CA Waste Code: Disposal Method: Tons:	2013 CAT080031511 CAD982052797 181 - Other inorganic solid waste H141 - Storage, Bulking, And/Or Transfer Off Site--No Treatment/Reovery (H010-H129) Or (H131-H135) 0.7225
Year: Gepaid: TSD EPA ID: CA Waste Code: Disposal Method:	2013 CAT080031511 CAD980887418 791 - Liquids with pH <= 2 H141 - Storage, Bulking, And/Or Transfer Off Site--No

Map ID
Direction
Distance
Elevation

MAP FINDINGS

Site

Database(s)

EDR ID Number
EPA ID Number

VIASYSTEMS TECHNOLOGIES CORP LLC DBA TTM TECHNOLOGIES INC (Continued)

1000227684

Tons:	Treatment/Reovery (H010-H129) Or (H131-H135) 0.834
Year:	2013
Gepaid:	CAT080031511
TSD EPA ID:	NVT330010000
CA Waste Code:	352 - Other organic solids
Disposal Method:	H132 - Landfill Or Surface Impoundment That Will Be Closed As Landfill(To Include On-Site Treatment And/Or Stabilization)
Tons:	0.6
Year:	2012
Gepaid:	CAT080031511
TSD EPA ID:	CAD008488025
CA Waste Code:	792 - Liquids with pH <= 2 with metals
Disposal Method:	H010 - Metals Recovery Including Retoring,Smelting,Chemicals,Ect
Tons:	167.8842

[Click this hyperlink](#) while viewing on your computer to access
312 additional CA HAZNET: record(s) in the EDR Site Report.

Additional Info:

Year:	2010
Gen EPA ID:	CAT080031511
Shipment Date:	20101227
Creation Date:	2/19/2011 18:30:25
Receipt Date:	20110103
Manifest ID:	007514802JJK
Trans EPA ID:	CAD010925576
Trans Name:	UNIVAR USA INC
Trans 2 EPA ID:	CAD008488025
Trans 2 Name:	PHIBRO-TECH
TSD EPA ID:	CAD008488025
Trans Name:	PHIBRO-TECH INC
TSD EPA Alt ID:	Not reported
TSD EPA Alt Name:	Not reported
Waste Code Description:	132 - Aqueous solution w/metals (< restricted levels and see waste code 121 for a list of metals
RCRA Code:	D007
Meth Code:	H010 - Metals Recovery Including Retoring,Smelting,Chemicals,Ect
Quantity Tons:	0.9174
Waste Quantity:	220
Quantity Unit:	G
Additional Code 1:	D004
Additional Code 2:	D002
Additional Code 3:	Not reported
Additional Code 4:	Not reported
Additional Code 5:	Not reported
Shipment Date:	20101227
Creation Date:	6/27/2011 18:30:10
Receipt Date:	20110104
Manifest ID:	004796655JJK
Trans EPA ID:	CAD059240713
Trans Name:	MC NOTTINGHAM CO OF SO CAL

Map ID
Direction
Distance
Elevation

MAP FINDINGS

Site

Database(s)

EDR ID Number
EPA ID Number

VIASYSTEMS TECHNOLOGIES CORP LLC DBA TTM TECHNOLOGIES INC (Continued)

1000227684

Trans 2 EPA ID: Not reported
Trans 2 Name: Not reported
TSDf EPA ID: AZD980735500
Trans Name: WORLD RESOURCES COMPANY
TSDf Alt EPA ID: Not reported
TSDf Alt Name: Not reported
Waste Code Description: 171 - Metal sludge (see 121
RCRA Code: F006
Meth Code: H010 - Metals Recovery Including Retoring,Smelting,Chemicals,Ect
Quantity Tons: 16.0132
Waste Quantity: 19
Quantity Unit: Y
Additional Code 1: Not reported
Additional Code 2: Not reported
Additional Code 3: Not reported
Additional Code 4: Not reported
Additional Code 5: Not reported

Shipment Date: 20101227
Creation Date: 2/19/2011 18:30:25
Receipt Date: 20101230
Manifest ID: 007514844JJK
Trans EPA ID: CAD010925576
Trans Name: UNIVAR USA INC
Trans 2 EPA ID: CAD008488025
Trans 2 Name: PHIBRO-TECH
TSDf EPA ID: CAD008488025
Trans Name: PHIBRO-TECH INC
TSDf Alt EPA ID: Not reported
TSDf Alt Name: Not reported
Waste Code Description: 792 - Not reported
RCRA Code: D007
Meth Code: H010 - Metals Recovery Including Retoring,Smelting,Chemicals,Ect
Quantity Tons: 2.06415
Waste Quantity: 495
Quantity Unit: G
Additional Code 1: D004
Additional Code 2: D002
Additional Code 3: Not reported
Additional Code 4: Not reported
Additional Code 5: Not reported

Shipment Date: 20101220
Creation Date: 2/19/2011 18:30:25
Receipt Date: 20101222
Manifest ID: 007514843JJK
Trans EPA ID: CAD010925576
Trans Name: UNIVAR USA INC
Trans 2 EPA ID: CAD000032870
Trans 2 Name: AMERICAN TRUCKING INC
TSDf EPA ID: CAD008488025
Trans Name: PHIBRO-TECH INC
TSDf Alt EPA ID: Not reported
TSDf Alt Name: Not reported
Waste Code Description: 792 - Not reported
RCRA Code: D007
Meth Code: H010 - Metals Recovery Including Retoring,Smelting,Chemicals,Ect

Map ID
Direction
Distance
Elevation

MAP FINDINGS

Site

Database(s)

EDR ID Number
EPA ID Number

VIASYSTEMS TECHNOLOGIES CORP LLC DBA TTM TECHNOLOGIES INC (Continued)

1000227684

Quantity Tons:	1.8348
Waste Quantity:	440
Quantity Unit:	G
Additional Code 1:	D004
Additional Code 2:	D002
Additional Code 3:	Not reported
Additional Code 4:	Not reported
Additional Code 5:	Not reported
Shipment Date:	20101220
Creation Date:	2/19/2011 18:30:25
Receipt Date:	20101222
Manifest ID:	007514801JJK
Trans EPA ID:	CAD010925576
Trans Name:	UNIVAR USA INC
Trans 2 EPA ID:	CAD000032870
Trans 2 Name:	AMERICAN TRUCKING INC
TSDf EPA ID:	CAD008488025
Trans Name:	PHIBRO-TECH INC
TSDf Alt EPA ID:	Not reported
TSDf Alt Name:	Not reported
Waste Code Description:	132 - Aqueous solution w/metals (< restricted levels and see waste code 121 for a list of metals
RCRA Code:	D007
Meth Code:	H010 - Metals Recovery Including Retoring,Smelting,Chemicals,Ect
Quantity Tons:	0.9174
Waste Quantity:	220
Quantity Unit:	G
Additional Code 1:	D004
Additional Code 2:	D002
Additional Code 3:	Not reported
Additional Code 4:	Not reported
Additional Code 5:	Not reported
Shipment Date:	20101216
Creation Date:	2/19/2011 18:30:25
Receipt Date:	20101228
Manifest ID:	007514800JJK
Trans EPA ID:	CAD010925576
Trans Name:	UNIVAR USA INC
Trans 2 EPA ID:	CAD008488025
Trans 2 Name:	PHIBRO-TECH
TSDf EPA ID:	CAD008488025
Trans Name:	PHIBRO-TECH INC
TSDf Alt EPA ID:	Not reported
TSDf Alt Name:	Not reported
Waste Code Description:	132 - Aqueous solution w/metals (< restricted levels and see waste code 121 for a list of metals
RCRA Code:	D007
Meth Code:	H010 - Metals Recovery Including Retoring,Smelting,Chemicals,Ect
Quantity Tons:	2.2935
Waste Quantity:	550
Quantity Unit:	G
Additional Code 1:	D004
Additional Code 2:	D002
Additional Code 3:	Not reported
Additional Code 4:	Not reported

Map ID
Direction
Distance
Elevation

MAP FINDINGS

Site

Database(s)

EDR ID Number
EPA ID Number

VIASYSTEMS TECHNOLOGIES CORP LLC DBA TTM TECHNOLOGIES INC (Continued)

1000227684

Additional Code 5:	Not reported
Shipment Date:	20101216
Creation Date:	2/19/2011 18:30:25
Receipt Date:	20101221
Manifest ID:	007514842JJK
Trans EPA ID:	CAD010925576
Trans Name:	UNIVAR USA INC
Trans 2 EPA ID:	CAD008488025
Trans 2 Name:	PHIBRO-TECH
TSDf EPA ID:	CAD008488025
Trans Name:	PHIBRO-TECH INC
TSDf Alt EPA ID:	Not reported
TSDf Alt Name:	Not reported
Waste Code Description:	792 - Not reported
RCRA Code:	D007
Meth Code:	H010 - Metals Recovery Including Retoring,Smelting,Chemicals,Ect
Quantity Tons:	4.1283
Waste Quantity:	990
Quantity Unit:	G
Additional Code 1:	D004
Additional Code 2:	D002
Additional Code 3:	Not reported
Additional Code 4:	Not reported
Additional Code 5:	Not reported
Shipment Date:	20101206
Creation Date:	1/27/2011 18:30:16
Receipt Date:	20101210
Manifest ID:	007514799JJK
Trans EPA ID:	CAD010925576
Trans Name:	UNIVAR USA INC
Trans 2 EPA ID:	CAD008488025
Trans 2 Name:	PHIBRO-TECH
TSDf EPA ID:	CAD008488025
Trans Name:	PHIBRO-TECH INC
TSDf Alt EPA ID:	Not reported
TSDf Alt Name:	Not reported
Waste Code Description:	132 - Aqueous solution w/metals (< restricted levels and see waste code 121 for a list of metals
RCRA Code:	D007
Meth Code:	H010 - Metals Recovery Including Retoring,Smelting,Chemicals,Ect
Quantity Tons:	1.3761
Waste Quantity:	330
Quantity Unit:	G
Additional Code 1:	D004
Additional Code 2:	D002
Additional Code 3:	Not reported
Additional Code 4:	Not reported
Additional Code 5:	Not reported
Shipment Date:	20101206
Creation Date:	1/14/2011 18:30:08
Receipt Date:	20101208
Manifest ID:	007514703JJK
Trans EPA ID:	CAD010925576
Trans Name:	UNIVAR USA INC

Map ID
Direction
Distance
Elevation

MAP FINDINGS

Site

Database(s)

EDR ID Number
EPA ID Number

VIASYSTEMS TECHNOLOGIES CORP LLC DBA TTM TECHNOLOGIES INC (Continued)

1000227684

Trans 2 EPA ID: CAD008488025
Trans 2 Name: PHIBRO-TECH
TSDf EPA ID: CAD008488025
Trans Name: PHIBRO-TECH INC
TSDf Alt EPA ID: Not reported
TSDf Alt Name: Not reported
Waste Code Description: 792 - Not reported
RCRA Code: D007
Meth Code: H010 - Metals Recovery Including Retoring,Smelting,Chemicals,Ect
Quantity Tons: 3.44025
Waste Quantity: 825
Quantity Unit: G
Additional Code 1: D004
Additional Code 2: D002
Additional Code 3: Not reported
Additional Code 4: Not reported
Additional Code 5: Not reported

Shipment Date: 20101129
Creation Date: 1/12/2011 18:30:24
Receipt Date: 20101201
Manifest ID: 007514702JJK
Trans EPA ID: CAD010925576
Trans Name: UNIVAR USA INC
Trans 2 EPA ID: CAD008488025
Trans 2 Name: PHIBRO-TECH
TSDf EPA ID: CAD008488025
Trans Name: PHIBRO-TECH INC
TSDf Alt EPA ID: Not reported
TSDf Alt Name: Not reported
Waste Code Description: 792 - Not reported
RCRA Code: D007
Meth Code: H010 - Metals Recovery Including Retoring,Smelting,Chemicals,Ect
Quantity Tons: 1.8348
Waste Quantity: 440
Quantity Unit: G
Additional Code 1: D004
Additional Code 2: D002
Additional Code 3: Not reported
Additional Code 4: Not reported
Additional Code 5: Not reported

Additional Info:

Year: 1995
Gen EPA ID: CAT080031511

Shipment Date: 19951228
Creation Date: 9/18/1996 0:00:00
Receipt Date: 19960102
Manifest ID: 95729690
Trans EPA ID: CAD095991253
Trans Name: Not reported
Trans 2 EPA ID: CAD076303254
Trans 2 Name: Not reported
TSDf EPA ID: CAD983650490
Trans Name: Not reported
TSDf Alt EPA ID: Not reported

Map ID
Direction
Distance
Elevation

MAP FINDINGS

Site

Database(s)

EDR ID Number
EPA ID Number

VIASYSTEMS TECHNOLOGIES CORP LLC DBA TTM TECHNOLOGIES INC (Continued)

1000227684

TSDf Alt Name:	Not reported
Waste Code Description:	132 - Aqueous solution w/metals (< restricted levels and see waste code 121 for a list of metals
RCRA Code:	D002
Meth Code:	R01 - Recycler
Quantity Tons:	1.8348
Waste Quantity:	440
Quantity Unit:	G
Additional Code 1:	Not reported
Additional Code 2:	Not reported
Additional Code 3:	Not reported
Additional Code 4:	Not reported
Additional Code 5:	Not reported
Shipment Date:	19951226
Creation Date:	9/18/1996 0:00:00
Receipt Date:	19951229
Manifest ID:	95730189
Trans EPA ID:	CAD095991253
Trans Name:	Not reported
Trans 2 EPA ID:	CAD076303254
Trans 2 Name:	Not reported
TSDf EPA ID:	CAD983650490
Trans Name:	Not reported
TSDf Alt EPA ID:	CAD983650490
TSDf Alt Name:	Not reported
Waste Code Description:	132 - Aqueous solution w/metals (< restricted levels and see waste code 121 for a list of metals
RCRA Code:	D002
Meth Code:	R01 - Recycler
Quantity Tons:	1.3761
Waste Quantity:	330
Quantity Unit:	G
Additional Code 1:	Not reported
Additional Code 2:	Not reported
Additional Code 3:	Not reported
Additional Code 4:	Not reported
Additional Code 5:	Not reported
Shipment Date:	19951222
Creation Date:	9/18/1996 0:00:00
Receipt Date:	19951229
Manifest ID:	95730188
Trans EPA ID:	CAD095991253
Trans Name:	Not reported
Trans 2 EPA ID:	CAD076303254
Trans 2 Name:	Not reported
TSDf EPA ID:	CAD983650490
Trans Name:	Not reported
TSDf Alt EPA ID:	Not reported
TSDf Alt Name:	Not reported
Waste Code Description:	132 - Aqueous solution w/metals (< restricted levels and see waste code 121 for a list of metals
RCRA Code:	D002
Meth Code:	R01 - Recycler
Quantity Tons:	2.0641
Waste Quantity:	495

Map ID
Direction
Distance
Elevation

MAP FINDINGS

Site

Database(s)

EDR ID Number
EPA ID Number

VIASYSTEMS TECHNOLOGIES CORP LLC DBA TTM TECHNOLOGIES INC (Continued)

1000227684

Quantity Unit:	G
Additional Code 1:	Not reported
Additional Code 2:	Not reported
Additional Code 3:	Not reported
Additional Code 4:	Not reported
Additional Code 5:	Not reported
Shipment Date:	19951219
Creation Date:	9/18/1996 0:00:00
Receipt Date:	19951228
Manifest ID:	95730187
Trans EPA ID:	CAD095991253
Trans Name:	Not reported
Trans 2 EPA ID:	CAD076303254
Trans 2 Name:	Not reported
TSDf EPA ID:	CAD983650490
Trans Name:	Not reported
TSDf Alt EPA ID:	CAD983650490
TSDf Alt Name:	Not reported
Waste Code Description:	132 - Aqueous solution w/metals (< restricted levels and see waste code 121 for a list of metals
RCRA Code:	D002
Meth Code:	R01 - Recycler
Quantity Tons:	2.9815
Waste Quantity:	715
Quantity Unit:	G
Additional Code 1:	Not reported
Additional Code 2:	Not reported
Additional Code 3:	Not reported
Additional Code 4:	Not reported
Additional Code 5:	Not reported
Shipment Date:	19951219
Creation Date:	7/29/1996 0:00:00
Receipt Date:	19951222
Manifest ID:	95856261
Trans EPA ID:	CAD980695761
Trans Name:	Not reported
Trans 2 EPA ID:	Not reported
Trans 2 Name:	Not reported
TSDf EPA ID:	CAT080031628
Trans Name:	Not reported
TSDf Alt EPA ID:	Not reported
TSDf Alt Name:	Not reported
Waste Code Description:	221 - Waste oil and mixed oil
RCRA Code:	F001
Meth Code:	R01 - Recycler
Quantity Tons:	0.38
Waste Quantity:	100
Quantity Unit:	G
Additional Code 1:	Not reported
Additional Code 2:	Not reported
Additional Code 3:	Not reported
Additional Code 4:	Not reported
Additional Code 5:	Not reported
Shipment Date:	19951218

Map ID
Direction
Distance
Elevation

MAP FINDINGS

Site

Database(s)

EDR ID Number
EPA ID Number

VIASYSTEMS TECHNOLOGIES CORP LLC DBA TTM TECHNOLOGIES INC (Continued)

1000227684

Creation Date:	7/26/1996 0:00:00
Receipt Date:	19951218
Manifest ID:	95849656
Trans EPA ID:	CAD069138899
Trans Name:	Not reported
Trans 2 EPA ID:	Not reported
Trans 2 Name:	Not reported
TSDF EPA ID:	CAD069138899
Trans Name:	Not reported
TSDF Alt EPA ID:	Not reported
TSDF Alt Name:	Not reported
Waste Code Description:	181 - Other inorganic solid waste Organics
RCRA Code:	D008
Meth Code:	R01 - Recycler
Quantity Tons:	0.2
Waste Quantity:	400
Quantity Unit:	P
Additional Code 1:	Not reported
Additional Code 2:	Not reported
Additional Code 3:	Not reported
Additional Code 4:	Not reported
Additional Code 5:	Not reported
Shipment Date:	19951214
Creation Date:	7/29/1996 0:00:00
Receipt Date:	19951222
Manifest ID:	95730186
Trans EPA ID:	CAD095991253
Trans Name:	Not reported
Trans 2 EPA ID:	CAD076303254
Trans 2 Name:	Not reported
TSDF EPA ID:	CAD983650490
Trans Name:	Not reported
TSDF Alt EPA ID:	Not reported
TSDF Alt Name:	Not reported
Waste Code Description:	132 - Aqueous solution w/metals (< restricted levels and see waste code 121 for a list of metals
RCRA Code:	D002
Meth Code:	R01 - Recycler
Quantity Tons:	0.9174
Waste Quantity:	220
Quantity Unit:	G
Additional Code 1:	Not reported
Additional Code 2:	Not reported
Additional Code 3:	Not reported
Additional Code 4:	Not reported
Additional Code 5:	Not reported
Shipment Date:	19951212
Creation Date:	7/26/1996 0:00:00
Receipt Date:	19951214
Manifest ID:	95730185
Trans EPA ID:	CAD095991253
Trans Name:	Not reported
Trans 2 EPA ID:	CAD076303254
Trans 2 Name:	Not reported
TSDF EPA ID:	CAD983650490

Map ID
Direction
Distance
Elevation

MAP FINDINGS

Site

Database(s)

EDR ID Number
EPA ID Number

VIASYSTEMS TECHNOLOGIES CORP LLC DBA TTM TECHNOLOGIES INC (Continued)

1000227684

Trans Name:	Not reported
TSDF Alt EPA ID:	Not reported
TSDF Alt Name:	Not reported
Waste Code Description:	132 - Aqueous solution w/metals (< restricted levels and see waste code 121 for a list of metals
RCRA Code:	D002
Meth Code:	R01 - Recycler
Quantity Tons:	1.8348
Waste Quantity:	440
Quantity Unit:	G
Additional Code 1:	Not reported
Additional Code 2:	Not reported
Additional Code 3:	Not reported
Additional Code 4:	Not reported
Additional Code 5:	Not reported
Shipment Date:	19951212
Creation Date:	7/29/1996 0:00:00
Receipt Date:	19951214
Manifest ID:	95448681
Trans EPA ID:	CAD980584510
Trans Name:	Not reported
Trans 2 EPA ID:	Not reported
Trans 2 Name:	Not reported
TSDF EPA ID:	AZD980735500
Trans Name:	Not reported
TSDF Alt EPA ID:	Not reported
TSDF Alt Name:	Not reported
Waste Code Description:	171 - Metal sludge (see 121
RCRA Code:	F006
Meth Code:	R01 - Recycler
Quantity Tons:	12.642
Waste Quantity:	15
Quantity Unit:	Y
Additional Code 1:	Not reported
Additional Code 2:	Not reported
Additional Code 3:	Not reported
Additional Code 4:	Not reported
Additional Code 5:	Not reported
Shipment Date:	19951208
Creation Date:	7/26/1996 0:00:00
Receipt Date:	19951214
Manifest ID:	95730184
Trans EPA ID:	CAD095991253
Trans Name:	Not reported
Trans 2 EPA ID:	CAD076303254
Trans 2 Name:	Not reported
TSDF EPA ID:	CAD983650490
Trans Name:	Not reported
TSDF Alt EPA ID:	Not reported
TSDF Alt Name:	Not reported
Waste Code Description:	132 - Aqueous solution w/metals (< restricted levels and see waste code 121 for a list of metals
RCRA Code:	D002
Meth Code:	R01 - Recycler
Quantity Tons:	2.7522

Map ID
Direction
Distance
Elevation

MAP FINDINGS

Site

Database(s)

EDR ID Number
EPA ID Number

VIASYSTEMS TECHNOLOGIES CORP LLC DBA TTM TECHNOLOGIES INC (Continued)

1000227684

Waste Quantity: 660
Quantity Unit: G
Additional Code 1: Not reported
Additional Code 2: Not reported
Additional Code 3: Not reported
Additional Code 4: Not reported
Additional Code 5: Not reported

Additional Info:

Year: 1999
Gen EPA ID: CAT080031511

Shipment Date: 19991230
Creation Date: 3/7/2000 0:00:00
Receipt Date: 20000113
Manifest ID: 99397252
Trans EPA ID: CAD095991253
Trans Name: Not reported
Trans 2 EPA ID: CAD076303254
Trans 2 Name: Not reported
TSDf EPA ID: CAD097030993
Trans Name: Not reported
TSDf Alt EPA ID: CAD097030993
TSDf Alt Name: Not reported
Waste Code Description: 132 - Aqueous solution w/metals (< restricted levels and see waste code 121 for a list of metals

RCRA Code: D002
Meth Code: R01 - Recycler
Quantity Tons: 2.0641
Waste Quantity: 495
Quantity Unit: G
Additional Code 1: Not reported
Additional Code 2: Not reported
Additional Code 3: Not reported
Additional Code 4: Not reported
Additional Code 5: Not reported

Shipment Date: 19991230
Creation Date: 3/22/2000 0:00:00
Receipt Date: 20000113
Manifest ID: 99397476
Trans EPA ID: CAD095991253
Trans Name: Not reported
Trans 2 EPA ID: CAD076303254
Trans 2 Name: Not reported
TSDf EPA ID: CAD008488025
Trans Name: Not reported
TSDf Alt EPA ID: CAD008488025
TSDf Alt Name: Not reported
Waste Code Description: 792 - Not reported
RCRA Code: D002
Meth Code: T01 - Treatment, Tank
Quantity Tons: 2.7522
Waste Quantity: 660
Quantity Unit: G
Additional Code 1: Not reported
Additional Code 2: Not reported

Map ID
Direction
Distance
Elevation

MAP FINDINGS

Site

Database(s)

EDR ID Number
EPA ID Number

VIASYSTEMS TECHNOLOGIES CORP LLC DBA TTM TECHNOLOGIES INC (Continued)

1000227684

Additional Code 3:	Not reported
Additional Code 4:	Not reported
Additional Code 5:	Not reported
Shipment Date:	19991229
Creation Date:	2/28/2000 0:00:00
Receipt Date:	19991229
Manifest ID:	99593410
Trans EPA ID:	CAD069138899
Trans Name:	Not reported
Trans 2 EPA ID:	Not reported
Trans 2 Name:	Not reported
TSDF EPA ID:	CAD069138899
Trans Name:	Not reported
TSDF Alt EPA ID:	CAD069138899
TSDF Alt Name:	Not reported
Waste Code Description:	181 - Other inorganic solid waste Organics
RCRA Code:	D008
Meth Code:	R01 - Recycler
Quantity Tons:	0.15
Waste Quantity:	300
Quantity Unit:	P
Additional Code 1:	Not reported
Additional Code 2:	Not reported
Additional Code 3:	Not reported
Additional Code 4:	Not reported
Additional Code 5:	Not reported
Shipment Date:	19991227
Creation Date:	3/7/2000 0:00:00
Receipt Date:	20000110
Manifest ID:	99397251
Trans EPA ID:	CAD095991253
Trans Name:	Not reported
Trans 2 EPA ID:	CAD076303254
Trans 2 Name:	Not reported
TSDF EPA ID:	CAD097030993
Trans Name:	Not reported
TSDF Alt EPA ID:	CAD097030993
TSDF Alt Name:	Not reported
Waste Code Description:	132 - Aqueous solution w/metals (< restricted levels and see waste code 121 for a list of metals
RCRA Code:	D002
Meth Code:	R01 - Recycler
Quantity Tons:	0.688
Waste Quantity:	165
Quantity Unit:	G
Additional Code 1:	Not reported
Additional Code 2:	Not reported
Additional Code 3:	Not reported
Additional Code 4:	Not reported
Additional Code 5:	Not reported
Shipment Date:	19991227
Creation Date:	3/22/2000 0:00:00
Receipt Date:	20000111
Manifest ID:	99397475

Map ID
Direction
Distance
Elevation

MAP FINDINGS

Site

Database(s)

EDR ID Number
EPA ID Number

VIASYSTEMS TECHNOLOGIES CORP LLC DBA TTM TECHNOLOGIES INC (Continued)

1000227684

Trans EPA ID:	CAD095991253
Trans Name:	Not reported
Trans 2 EPA ID:	CAD076303254
Trans 2 Name:	Not reported
TSDf EPA ID:	CAD008488025
Trans Name:	Not reported
TSDf Alt EPA ID:	CAD008488025
TSDf Alt Name:	Not reported
Waste Code Description:	792 - Not reported
RCRA Code:	D002
Meth Code:	T01 - Treatment, Tank
Quantity Tons:	0.9174
Waste Quantity:	220
Quantity Unit:	G
Additional Code 1:	Not reported
Additional Code 2:	Not reported
Additional Code 3:	Not reported
Additional Code 4:	Not reported
Additional Code 5:	Not reported
Shipment Date:	19991227
Creation Date:	4/28/2000 0:00:00
Receipt Date:	20000111
Manifest ID:	99115903
Trans EPA ID:	CAD063547996
Trans Name:	Not reported
Trans 2 EPA ID:	Not reported
Trans 2 Name:	Not reported
TSDf EPA ID:	AZD980735500
Trans Name:	Not reported
TSDf Alt EPA ID:	AZD980735500
TSDf Alt Name:	Not reported
Waste Code Description:	171 - Metal sludge (see 121
RCRA Code:	F006
Meth Code:	R01 - Recycler
Quantity Tons:	10.1136
Waste Quantity:	12
Quantity Unit:	Y
Additional Code 1:	Not reported
Additional Code 2:	Not reported
Additional Code 3:	Not reported
Additional Code 4:	Not reported
Additional Code 5:	Not reported
Shipment Date:	19991223
Creation Date:	2/15/2000 0:00:00
Receipt Date:	19991223
Manifest ID:	99593404
Trans EPA ID:	CAD069138899
Trans Name:	Not reported
Trans 2 EPA ID:	Not reported
Trans 2 Name:	Not reported
TSDf EPA ID:	CAD069138899
Trans Name:	Not reported
TSDf Alt EPA ID:	CAD069138899
TSDf Alt Name:	Not reported
Waste Code Description:	181 - Other inorganic solid waste Organics

Map ID
Direction
Distance
Elevation

MAP FINDINGS

Site

Database(s)

EDR ID Number
EPA ID Number

VIASYSTEMS TECHNOLOGIES CORP LLC DBA TTM TECHNOLOGIES INC (Continued)

1000227684

RCRA Code: D008
Meth Code: R01 - Recycler
Quantity Tons: 0.1
Waste Quantity: 200
Quantity Unit: P
Additional Code 1: Not reported
Additional Code 2: Not reported
Additional Code 3: Not reported
Additional Code 4: Not reported
Additional Code 5: Not reported

Shipment Date: 19991223
Creation Date: 3/22/2000 0:00:00
Receipt Date: 20000107
Manifest ID: 99397474
Trans EPA ID: CAD095991253
Trans Name: Not reported
Trans 2 EPA ID: CAD076303254
Trans 2 Name: Not reported
TSDf EPA ID: CAD008488025
Trans Name: Not reported
TSDf Alt EPA ID: CAD008488025
TSDf Alt Name: Not reported
Waste Code Description: 792 - Not reported
RCRA Code: D002
Meth Code: T01 - Treatment, Tank
Quantity Tons: 2.5228
Waste Quantity: 605
Quantity Unit: G
Additional Code 1: Not reported
Additional Code 2: Not reported
Additional Code 3: Not reported
Additional Code 4: Not reported
Additional Code 5: Not reported

Shipment Date: 19991223
Creation Date: 3/7/2000 0:00:00
Receipt Date: 19991223
Manifest ID: 99057916
Trans EPA ID: SCD987574647
Trans Name: Not reported
Trans 2 EPA ID: Not reported
Trans 2 Name: Not reported
TSDf EPA ID: CAD059494310
Trans Name: Not reported
TSDf Alt EPA ID: CAD059494310
TSDf Alt Name: Not reported
Waste Code Description: 214 - Unspecified solvent mixture
RCRA Code: D006
Meth Code: D99 - Disposal, Other
Quantity Tons: 0.99
Waste Quantity: 275
Quantity Unit: G
Additional Code 1: Not reported
Additional Code 2: Not reported
Additional Code 3: Not reported
Additional Code 4: Not reported

Map ID
Direction
Distance
Elevation

MAP FINDINGS

Site

Database(s)

EDR ID Number
EPA ID Number

VIASYSTEMS TECHNOLOGIES CORP LLC DBA TTM TECHNOLOGIES INC (Continued)

1000227684

Additional Code 5:	Not reported
Shipment Date:	19991223
Creation Date:	3/7/2000 0:00:00
Receipt Date:	20000107
Manifest ID:	99397250
Trans EPA ID:	CAD095991253
Trans Name:	Not reported
Trans 2 EPA ID:	CAD076303254
Trans 2 Name:	Not reported
TSDf EPA ID:	CAD097030993
Trans Name:	Not reported
TSDf Alt EPA ID:	CAD097030993
TSDf Alt Name:	Not reported
Waste Code Description:	132 - Aqueous solution w/metals (< restricted levels and see waste code 121 for a list of metals
RCRA Code:	D002
Meth Code:	R01 - Recycler
Quantity Tons:	1.6054
Waste Quantity:	385
Quantity Unit:	G
Additional Code 1:	Not reported
Additional Code 2:	Not reported
Additional Code 3:	Not reported
Additional Code 4:	Not reported
Additional Code 5:	Not reported
Additional Info:	
Year:	2009
Gen EPA ID:	CAT080031511
Shipment Date:	20091228
Creation Date:	10/8/2010 18:30:56
Receipt Date:	20091231
Manifest ID:	006400927JJK
Trans EPA ID:	CAD010925576
Trans Name:	UNIVAR USA INC
Trans 2 EPA ID:	CAD008488025
Trans 2 Name:	PHIBRO-TECH
TSDf EPA ID:	CAD008488025
Trans Name:	PHIBRO-TECH INC
TSDf Alt EPA ID:	Not reported
TSDf Alt Name:	Not reported
Waste Code Description:	792 - Not reported
RCRA Code:	D007
Meth Code:	H010 - Metals Recovery Including Retoring,Smelting,Chemicals,Ect
Quantity Tons:	1.3761
Waste Quantity:	330
Quantity Unit:	G
Additional Code 1:	D004
Additional Code 2:	D002
Additional Code 3:	Not reported
Additional Code 4:	Not reported
Additional Code 5:	Not reported
Shipment Date:	20091228
Creation Date:	10/8/2010 18:30:56

Map ID
Direction
Distance
Elevation

MAP FINDINGS

Site

Database(s)

EDR ID Number
EPA ID Number

VIASYSTEMS TECHNOLOGIES CORP LLC DBA TTM TECHNOLOGIES INC (Continued)

1000227684

Receipt Date: 20091231
Manifest ID: 006400927JJK
Trans EPA ID: CAD010925576
Trans Name: UNIVAR USA INC
Trans 2 EPA ID: CAD008488025
Trans 2 Name: PHIBRO-TECH
TSDf EPA ID: CAD008488025
Trans Name: PHIBRO-TECH INC
TSDf Alt EPA ID: Not reported
TSDf Alt Name: Not reported
Waste Code Description: 132 - Aqueous solution w/metals (< restricted levels and see waste code 121 for a list of metals
RCRA Code: D007
Meth Code: H010 - Metals Recovery Including Retoring,Smelting,Chemicals,Ect
Quantity Tons: 0.4587
Waste Quantity: 110
Quantity Unit: G
Additional Code 1: D004
Additional Code 2: D002
Additional Code 3: Not reported
Additional Code 4: Not reported
Additional Code 5: Not reported

Shipment Date: 20091221
Creation Date: 10/8/2010 18:30:48
Receipt Date: 20091228
Manifest ID: 006400959JJK
Trans EPA ID: CAD010925576
Trans Name: UNIVAR USA INC
Trans 2 EPA ID: CAD008488025
Trans 2 Name: PHIBRO-TECH
TSDf EPA ID: CAD008488025
Trans Name: PHIBRO-TECH INC
TSDf Alt EPA ID: Not reported
TSDf Alt Name: Not reported
Waste Code Description: 132 - Aqueous solution w/metals (< restricted levels and see waste code 121 for a list of metals
RCRA Code: D007
Meth Code: H010 - Metals Recovery Including Retoring,Smelting,Chemicals,Ect
Quantity Tons: 0.4587
Waste Quantity: 110
Quantity Unit: G
Additional Code 1: D004
Additional Code 2: D002
Additional Code 3: Not reported
Additional Code 4: Not reported
Additional Code 5: Not reported

Shipment Date: 20091221
Creation Date: 10/8/2010 18:30:48
Receipt Date: 20091228
Manifest ID: 006400959JJK
Trans EPA ID: CAD010925576
Trans Name: UNIVAR USA INC
Trans 2 EPA ID: CAD008488025
Trans 2 Name: PHIBRO-TECH
TSDf EPA ID: CAD008488025

Map ID
Direction
Distance
Elevation

MAP FINDINGS

Site

Database(s)

EDR ID Number
EPA ID Number

VIASYSTEMS TECHNOLOGIES CORP LLC DBA TTM TECHNOLOGIES INC (Continued)

1000227684

Trans Name: PHIBRO-TECH INC
TSDf Alt EPA ID: Not reported
TSDf Alt Name: Not reported
Waste Code Description: 792 - Not reported
RCRA Code: D007
Meth Code: H010 - Metals Recovery Including Retoring,Smelting,Chemicals,Ect
Quantity Tons: 1.8348
Waste Quantity: 440
Quantity Unit: G
Additional Code 1: D004
Additional Code 2: D002
Additional Code 3: Not reported
Additional Code 4: Not reported
Additional Code 5: Not reported

Shipment Date: 20091217
Creation Date: 10/8/2010 18:30:48
Receipt Date: 20091221
Manifest ID: 006400893JJK
Trans EPA ID: CAD010925576
Trans Name: UNIVAR USA INC
Trans 2 EPA ID: CAD008488025
Trans 2 Name: PHIBRO-TECH
TSDf EPA ID: CAD008488025
Trans Name: PHIBRO-TECH INC
TSDf Alt EPA ID: Not reported
TSDf Alt Name: Not reported
Waste Code Description: 132 - Aqueous solution w/metals (< restricted levels and see waste code 121 for a list of metals

RCRA Code: D007
Meth Code: H010 - Metals Recovery Including Retoring,Smelting,Chemicals,Ect
Quantity Tons: 0.68805
Waste Quantity: 165
Quantity Unit: G
Additional Code 1: D004
Additional Code 2: D002
Additional Code 3: Not reported
Additional Code 4: Not reported
Additional Code 5: Not reported

Shipment Date: 20091217
Creation Date: 10/8/2010 18:30:48
Receipt Date: 20091221
Manifest ID: 006400893JJK
Trans EPA ID: CAD010925576
Trans Name: UNIVAR USA INC
Trans 2 EPA ID: CAD008488025
Trans 2 Name: PHIBRO-TECH
TSDf EPA ID: CAD008488025
Trans Name: PHIBRO-TECH INC
TSDf Alt EPA ID: Not reported
TSDf Alt Name: Not reported
Waste Code Description: 792 - Not reported
RCRA Code: D007
Meth Code: H010 - Metals Recovery Including Retoring,Smelting,Chemicals,Ect
Quantity Tons: 0.9174
Waste Quantity: 220

Map ID
 Direction
 Distance
 Elevation

MAP FINDINGS

Site

Database(s)

EDR ID Number
 EPA ID Number

VIASYSTEMS TECHNOLOGIES CORP LLC DBA TTM TECHNOLOGIES INC (Continued)

1000227684

Quantity Unit:	G
Additional Code 1:	D004
Additional Code 2:	D002
Additional Code 3:	Not reported
Additional Code 4:	Not reported
Additional Code 5:	Not reported
Shipment Date:	20091214
Creation Date:	10/8/2010 18:30:48
Receipt Date:	20091217
Manifest ID:	006400892JJK
Trans EPA ID:	CAD010925576
Trans Name:	UNIVAR USA INC
Trans 2 EPA ID:	CAD008488025
Trans 2 Name:	PHIBRO-TECH
TSDf EPA ID:	CAD008488025
Trans Name:	PHIBRO-TECH INC
TSDf Alt EPA ID:	Not reported
TSDf Alt Name:	Not reported
Waste Code Description:	132 - Aqueous solution w/metals (< restricted levels and see waste code 121 for a list of metals
RCRA Code:	D007
Meth Code:	H010 - Metals Recovery Including Retoring,Smelting,Chemicals,Ect
Quantity Tons:	0.9174
Waste Quantity:	220
Quantity Unit:	G
Additional Code 1:	D004
Additional Code 2:	D002
Additional Code 3:	Not reported
Additional Code 4:	Not reported
Additional Code 5:	Not reported
Shipment Date:	20091214
Creation Date:	10/8/2010 18:30:48
Receipt Date:	20091217
Manifest ID:	006400892JJK
Trans EPA ID:	CAD010925576
Trans Name:	UNIVAR USA INC
Trans 2 EPA ID:	CAD008488025
Trans 2 Name:	PHIBRO-TECH
TSDf EPA ID:	CAD008488025
Trans Name:	PHIBRO-TECH INC
TSDf Alt EPA ID:	Not reported
TSDf Alt Name:	Not reported
Waste Code Description:	792 - Not reported
RCRA Code:	D007
Meth Code:	H010 - Metals Recovery Including Retoring,Smelting,Chemicals,Ect
Quantity Tons:	2.2935
Waste Quantity:	550
Quantity Unit:	G
Additional Code 1:	D004
Additional Code 2:	D002
Additional Code 3:	Not reported
Additional Code 4:	Not reported
Additional Code 5:	Not reported
Shipment Date:	20091207

Map ID
Direction
Distance
Elevation

MAP FINDINGS

Site

Database(s)

EDR ID Number
EPA ID Number

VIASYSTEMS TECHNOLOGIES CORP LLC DBA TTM TECHNOLOGIES INC (Continued)

1000227684

Creation Date: 10/8/2010 18:30:56
Receipt Date: 20091209
Manifest ID: 006400958JJK
Trans EPA ID: CAD010925576
Trans Name: UNIVAR USA INC
Trans 2 EPA ID: CAD008488025
Trans 2 Name: PHIBRO-TECH
TSDf EPA ID: CAD008488025
Trans Name: PHIBRO-TECH INC
TSDf Alt EPA ID: Not reported
TSDf Alt Name: Not reported
Waste Code Description: 132 - Aqueous solution w/metals (< restricted levels and see waste code 121 for a list of metals
RCRA Code: D007
Meth Code: H010 - Metals Recovery Including Retoring,Smelting,Chemicals,Ect
Quantity Tons: 1.3761
Waste Quantity: 330
Quantity Unit: G
Additional Code 1: D004
Additional Code 2: D002
Additional Code 3: Not reported
Additional Code 4: Not reported
Additional Code 5: Not reported

Shipment Date: 20091207
Creation Date: 10/8/2010 18:30:56
Receipt Date: 20091209
Manifest ID: 006400958JJK
Trans EPA ID: CAD010925576
Trans Name: UNIVAR USA INC
Trans 2 EPA ID: CAD008488025
Trans 2 Name: PHIBRO-TECH
TSDf EPA ID: CAD008488025
Trans Name: PHIBRO-TECH INC
TSDf Alt EPA ID: Not reported
TSDf Alt Name: Not reported
Waste Code Description: 792 - Not reported
RCRA Code: D007
Meth Code: H010 - Metals Recovery Including Retoring,Smelting,Chemicals,Ect
Quantity Tons: 2.2935
Waste Quantity: 550
Quantity Unit: G
Additional Code 1: D004
Additional Code 2: D002
Additional Code 3: Not reported
Additional Code 4: Not reported
Additional Code 5: Not reported

Additional Info:
Year: 2002
Gen EPA ID: CAT080031511

Shipment Date: 20021230
Creation Date: 3/29/2003 18:31:12
Receipt Date: 20030102
Manifest ID: 22225220
Trans EPA ID: CAD010925576

Map ID
Direction
Distance
Elevation

MAP FINDINGS

Site

Database(s)

EDR ID Number
EPA ID Number

VIASYSTEMS TECHNOLOGIES CORP LLC DBA TTM TECHNOLOGIES INC (Continued)

1000227684

Trans Name:	Not reported
Trans 2 EPA ID:	NJD986607380
Trans 2 Name:	Not reported
TSDf EPA ID:	CAD008488025
Trans Name:	Not reported
TSDf Alt EPA ID:	Not reported
TSDf Alt Name:	Not reported
Waste Code Description:	132 - Aqueous solution w/metals (< restricted levels and see waste code 121 for a list of metals
RCRA Code:	D002
Meth Code:	R01 - Recycler
Quantity Tons:	2.2935
Waste Quantity:	550
Quantity Unit:	G
Additional Code 1:	Not reported
Additional Code 2:	Not reported
Additional Code 3:	Not reported
Additional Code 4:	Not reported
Additional Code 5:	Not reported
Shipment Date:	20021230
Creation Date:	3/29/2003 18:31:12
Receipt Date:	20030102
Manifest ID:	22225220
Trans EPA ID:	CAD010925576
Trans Name:	Not reported
Trans 2 EPA ID:	NJD986607380
Trans 2 Name:	Not reported
TSDf EPA ID:	CAD008488025
Trans Name:	Not reported
TSDf Alt EPA ID:	Not reported
TSDf Alt Name:	Not reported
Waste Code Description:	792 - Not reported
RCRA Code:	D002
Meth Code:	R01 - Recycler
Quantity Tons:	2.7522
Waste Quantity:	660
Quantity Unit:	G
Additional Code 1:	Not reported
Additional Code 2:	Not reported
Additional Code 3:	Not reported
Additional Code 4:	Not reported
Additional Code 5:	Not reported
Shipment Date:	20021227
Creation Date:	3/31/2003 18:31:15
Receipt Date:	20021227
Manifest ID:	21517173
Trans EPA ID:	CAD982052797
Trans Name:	Not reported
Trans 2 EPA ID:	Not reported
Trans 2 Name:	Not reported
TSDf EPA ID:	CAD982052797
Trans Name:	Not reported
TSDf Alt EPA ID:	Not reported
TSDf Alt Name:	Not reported
Waste Code Description:	131 - Aqueous solution (2 < pH < 12.5) containing reactive anions

Map ID
Direction
Distance
Elevation

MAP FINDINGS

Site

Database(s)

EDR ID Number
EPA ID Number

VIASYSTEMS TECHNOLOGIES CORP LLC DBA TTM TECHNOLOGIES INC (Continued)

1000227684

(azide, bromate, chlorate, cyanide, fluoride, hypochlorite, nitrite, perchlorate, and sulfide anions

RCRA Code: F007
Meth Code: R01 - Recycler
Quantity Tons: 0.14595
Waste Quantity: 35
Quantity Unit: G
Additional Code 1: Not reported
Additional Code 2: Not reported
Additional Code 3: Not reported
Additional Code 4: Not reported
Additional Code 5: Not reported

Shipment Date: 20021227
Creation Date: 3/31/2003 18:31:15
Receipt Date: 20021227
Manifest ID: 21517173
Trans EPA ID: CAD982052797
Trans Name: Not reported
Trans 2 EPA ID: Not reported
Trans 2 Name: Not reported
TSDf EPA ID: CAD982052797
Trans Name: Not reported
TSDf Alt EPA ID: Not reported
TSDf Alt Name: Not reported
Waste Code Description: 181 - Other inorganic solid waste Organics
RCRA Code: D008
Meth Code: R01 - Recycler
Quantity Tons: 0.15
Waste Quantity: 300
Quantity Unit: P
Additional Code 1: Not reported
Additional Code 2: Not reported
Additional Code 3: Not reported
Additional Code 4: Not reported
Additional Code 5: Not reported

Shipment Date: 20021220
Creation Date: 4/2/2003 18:31:15
Receipt Date: 20021220
Manifest ID: 21517170
Trans EPA ID: CAD982052797
Trans Name: Not reported
Trans 2 EPA ID: Not reported
Trans 2 Name: Not reported
TSDf EPA ID: CAD982052797
Trans Name: Not reported
TSDf Alt EPA ID: Not reported
TSDf Alt Name: Not reported
Waste Code Description: 131 - Aqueous solution (2 < pH < 12.5) containing reactive anions (azide, bromate, chlorate, cyanide, fluoride, hypochlorite, nitrite, perchlorate, and sulfide anions

RCRA Code: F007
Meth Code: R01 - Recycler
Quantity Tons: 0.1251
Waste Quantity: 30
Quantity Unit: G

Map ID
Direction
Distance
Elevation

MAP FINDINGS

Site

Database(s)

EDR ID Number
EPA ID Number

VIASYSTEMS TECHNOLOGIES CORP LLC DBA TTM TECHNOLOGIES INC (Continued)

1000227684

Additional Code 1: Not reported
Additional Code 2: Not reported
Additional Code 3: Not reported
Additional Code 4: Not reported
Additional Code 5: Not reported

Shipment Date: 20021220
Creation Date: 4/2/2003 18:31:15
Receipt Date: 20021223
Manifest ID: 21288567
Trans EPA ID: CAD063547996
Trans Name: Not reported
Trans 2 EPA ID: Not reported
Trans 2 Name: Not reported
TSDf EPA ID: AZD980735500
Trans Name: Not reported
TSDf Alt EPA ID: Not reported
TSDf Alt Name: Not reported
Waste Code Description: 171 - Metal sludge (see 121
RCRA Code: F006
Meth Code: R01 - Recycler
Quantity Tons: 16.856
Waste Quantity: 20
Quantity Unit: Y
Additional Code 1: Not reported
Additional Code 2: Not reported
Additional Code 3: Not reported
Additional Code 4: Not reported
Additional Code 5: Not reported

Shipment Date: 20021220
Creation Date: 4/2/2003 18:31:15
Receipt Date: 20021220
Manifest ID: 21517170
Trans EPA ID: CAD982052797
Trans Name: Not reported
Trans 2 EPA ID: Not reported
Trans 2 Name: Not reported
TSDf EPA ID: CAD982052797
Trans Name: Not reported
TSDf Alt EPA ID: Not reported
TSDf Alt Name: Not reported
Waste Code Description: 181 - Other inorganic solid waste Organics
RCRA Code: D008
Meth Code: R01 - Recycler
Quantity Tons: 0.4
Waste Quantity: 800
Quantity Unit: P
Additional Code 1: Not reported
Additional Code 2: Not reported
Additional Code 3: Not reported
Additional Code 4: Not reported
Additional Code 5: Not reported

Shipment Date: 20021218
Creation Date: 3/31/2003 18:31:15
Receipt Date: 20021220

Map ID
Direction
Distance
Elevation

MAP FINDINGS

Site

Database(s)

EDR ID Number
EPA ID Number

VIASYSTEMS TECHNOLOGIES CORP LLC DBA TTM TECHNOLOGIES INC (Continued)

1000227684

Manifest ID:	22225219
Trans EPA ID:	CAD010925576
Trans Name:	Not reported
Trans 2 EPA ID:	NJD986607380
Trans 2 Name:	Not reported
TSDf EPA ID:	CAD008488025
Trans Name:	Not reported
TSDf Alt EPA ID:	Not reported
TSDf Alt Name:	Not reported
Waste Code Description:	792 - Not reported
RCRA Code:	D002
Meth Code:	R01 - Recycler
Quantity Tons:	2.06415
Waste Quantity:	495
Quantity Unit:	G
Additional Code 1:	Not reported
Additional Code 2:	Not reported
Additional Code 3:	Not reported
Additional Code 4:	Not reported
Additional Code 5:	Not reported
Shipment Date:	20021218
Creation Date:	3/31/2003 18:31:15
Receipt Date:	20021220
Manifest ID:	22225219
Trans EPA ID:	CAD010925576
Trans Name:	Not reported
Trans 2 EPA ID:	NJD986607380
Trans 2 Name:	Not reported
TSDf EPA ID:	CAD008488025
Trans Name:	Not reported
TSDf Alt EPA ID:	Not reported
TSDf Alt Name:	Not reported
Waste Code Description:	132 - Aqueous solution w/metals (< restricted levels and see waste code 121 for a list of metals
RCRA Code:	D002
Meth Code:	R01 - Recycler
Quantity Tons:	2.98155
Waste Quantity:	715
Quantity Unit:	G
Additional Code 1:	Not reported
Additional Code 2:	Not reported
Additional Code 3:	Not reported
Additional Code 4:	Not reported
Additional Code 5:	Not reported
Shipment Date:	20021217
Creation Date:	4/2/2003 18:31:15
Receipt Date:	20021217
Manifest ID:	21958636
Trans EPA ID:	MAD039322250
Trans Name:	Not reported
Trans 2 EPA ID:	Not reported
Trans 2 Name:	Not reported
TSDf EPA ID:	CAD059494310
Trans Name:	Not reported
TSDf Alt EPA ID:	Not reported

Map ID
Direction
Distance
Elevation

MAP FINDINGS

Site

Database(s)

EDR ID Number
EPA ID Number

VIASYSTEMS TECHNOLOGIES CORP LLC DBA TTM TECHNOLOGIES INC (Continued)

1000227684

TSDF Alt Name: Not reported
Waste Code Description: - Not reported
RCRA Code: D006
Meth Code: D99 - Disposal, Other
Quantity Tons: 1.8348
Waste Quantity: 440
Quantity Unit: G
Additional Code 1: Not reported
Additional Code 2: Not reported
Additional Code 3: Not reported
Additional Code 4: Not reported
Additional Code 5: Not reported

Additional Info:

Year: 2005
Gen EPA ID: CAT080031511

Shipment Date: 20051229
Creation Date: 3/22/2006 18:31:02
Receipt Date: 20060104
Manifest ID: 24750775
Trans EPA ID: CAD010925576
Trans Name: UNIVAR USA INC
Trans 2 EPA ID: NJD986607380
Trans 2 Name: MXI MAUMEE EXPRESS INC
TSDF EPA ID: CAD008488025
Trans Name: PHIBRO-TECH INC
TSDF Alt EPA ID: CAD008488025
TSDF Alt Name: Not reported
Waste Code Description: 132 - Aqueous solution w/metals (< restricted levels and see waste code 121 for a list of metals

RCRA Code: D002
Meth Code: R01 - Recycler
Quantity Tons: 1.14675
Waste Quantity: 275
Quantity Unit: G
Additional Code 1: Not reported
Additional Code 2: Not reported
Additional Code 3: Not reported
Additional Code 4: Not reported
Additional Code 5: Not reported

Shipment Date: 20051229
Creation Date: 3/22/2006 18:31:02
Receipt Date: 20060104
Manifest ID: 24750775
Trans EPA ID: CAD010925576
Trans Name: UNIVAR USA INC
Trans 2 EPA ID: NJD986607380
Trans 2 Name: MXI MAUMEE EXPRESS INC
TSDF EPA ID: CAD008488025
Trans Name: PHIBRO-TECH INC
TSDF Alt EPA ID: CAD008488025
TSDF Alt Name: Not reported
Waste Code Description: 792 - Not reported
RCRA Code: D002
Meth Code: R01 - Recycler

Map ID
Direction
Distance
Elevation

MAP FINDINGS

Site

Database(s)

EDR ID Number
EPA ID Number

VIASYSTEMS TECHNOLOGIES CORP LLC DBA TTM TECHNOLOGIES INC (Continued)

1000227684

Quantity Tons: 0.9174
Waste Quantity: 220
Quantity Unit: G
Additional Code 1: Not reported
Additional Code 2: Not reported
Additional Code 3: Not reported
Additional Code 4: Not reported
Additional Code 5: Not reported

Shipment Date: 20051228
Creation Date: 5/27/2006 18:30:56
Receipt Date: 20060120
Manifest ID: 22831413
Trans EPA ID: CAD063547996
Trans Name: PHILIP TRANSPORTATION & REMEDIATION INC
Trans 2 EPA ID: Not reported
Trans 2 Name: Not reported
TSDf EPA ID: AZD980735500
Trans Name: WORLD RESOURCES COMPANY
TSDf Alt EPA ID: AZD980735500
TSDf Alt Name: Not reported
Waste Code Description: 171 - Metal sludge (see 121
RCRA Code: F006
Meth Code: R01 - Recycler
Quantity Tons: 10.1136
Waste Quantity: 12
Quantity Unit: Y
Additional Code 1: Not reported
Additional Code 2: Not reported
Additional Code 3: Not reported
Additional Code 4: Not reported
Additional Code 5: Not reported

Shipment Date: 20051221
Creation Date: 3/22/2006 18:30:36
Receipt Date: 20051227
Manifest ID: 24750773
Trans EPA ID: CAD010925576
Trans Name: UNIVAR USA INC
Trans 2 EPA ID: NJD986607380
Trans 2 Name: MXI MAUMEE EXPRESS INC
TSDf EPA ID: CAD008488025
Trans Name: PHIBRO-TECH INC
TSDf Alt EPA ID: CAD008488025
TSDf Alt Name: Not reported
Waste Code Description: 792 - Not reported
RCRA Code: D002
Meth Code: R01 - Recycler
Quantity Tons: 2.06415
Waste Quantity: 495
Quantity Unit: G
Additional Code 1: Not reported
Additional Code 2: Not reported
Additional Code 3: Not reported
Additional Code 4: Not reported
Additional Code 5: Not reported

Map ID
Direction
Distance
Elevation

MAP FINDINGS

Site

Database(s)

EDR ID Number
EPA ID Number

VIASYSTEMS TECHNOLOGIES CORP LLC DBA TTM TECHNOLOGIES INC (Continued)

1000227684

Shipment Date: 20051221
Creation Date: 3/22/2006 18:30:36
Receipt Date: 20051227
Manifest ID: 24750773
Trans EPA ID: CAD010925576
Trans Name: UNIVAR USA INC
Trans 2 EPA ID: NJD986607380
Trans 2 Name: MXI MAUMEE EXPRESS INC
TSDf EPA ID: CAD008488025
Trans Name: PHIBRO-TECH INC
TSDf Alt EPA ID: CAD008488025
TSDf Alt Name: Not reported
Waste Code Description: 132 - Aqueous solution w/metals (< restricted levels and see waste code 121 for a list of metals)

RCRA Code: D002
Meth Code: R01 - Recycler
Quantity Tons: 1.14675
Waste Quantity: 275
Quantity Unit: G
Additional Code 1: Not reported
Additional Code 2: Not reported
Additional Code 3: Not reported
Additional Code 4: Not reported
Additional Code 5: Not reported

Shipment Date: 20051216
Creation Date: 1/4/2007 18:30:12
Receipt Date: 20051216
Manifest ID: 24054377
Trans EPA ID: CAD982052797
Trans Name: J&B ENTERPRISES
Trans 2 EPA ID: Not reported
Trans 2 Name: Not reported
TSDf EPA ID: CAD982052797
Trans Name: J&B ENTERPRISES
TSDf Alt EPA ID: CAD982052797
TSDf Alt Name: Not reported
Waste Code Description: 131 - Aqueous solution (2 < pH < 12.5) containing reactive anions (azide, bromate, chlorate, cyanide, fluoride, hypochlorite, nitrite, perchlorate, and sulfide anions)

RCRA Code: F007
Meth Code: R01 - Recycler
Quantity Tons: 0.4587
Waste Quantity: 110
Quantity Unit: G
Additional Code 1: Not reported
Additional Code 2: Not reported
Additional Code 3: Not reported
Additional Code 4: Not reported
Additional Code 5: Not reported

Shipment Date: 20051215
Creation Date: 7/12/2006 18:32:38
Receipt Date: 20051219
Manifest ID: 23878877
Trans EPA ID: CAD063547996
Trans Name: PHILIP TRANSPORTATION & REMEDIATION INC

Map ID
Direction
Distance
Elevation

MAP FINDINGS

Site

Database(s)

EDR ID Number
EPA ID Number

VIASYSTEMS TECHNOLOGIES CORP LLC DBA TTM TECHNOLOGIES INC (Continued)

1000227684

Trans 2 EPA ID:	Not reported
Trans 2 Name:	Not reported
TSDf EPA ID:	CAT000646117
Trans Name:	CHEMICAL WASTE MANAGEMENT INC
TSDf Alt EPA ID:	CAT000646117
TSDf Alt Name:	Not reported
Waste Code Description:	181 - Other inorganic solid waste Organics
RCRA Code:	Not reported
Meth Code:	D80 - Disposal, Land Fill
Quantity Tons:	10.1136
Waste Quantity:	12
Quantity Unit:	Y
Additional Code 1:	Not reported
Additional Code 2:	Not reported
Additional Code 3:	Not reported
Additional Code 4:	Not reported
Additional Code 5:	Not reported
Shipment Date:	20051215
Creation Date:	3/22/2006 18:30:36
Receipt Date:	20051219
Manifest ID:	24750774
Trans EPA ID:	CAD010925576
Trans Name:	UNIVAR USA INC
Trans 2 EPA ID:	NJD986607380
Trans 2 Name:	MXI MAUMEE EXPRESS INC
TSDf EPA ID:	CAD008488025
Trans Name:	PHIBRO-TECH INC
TSDf Alt EPA ID:	CAD008488025
TSDf Alt Name:	Not reported
Waste Code Description:	132 - Aqueous solution w/metals (< restricted levels and see waste code 121 for a list of metals
RCRA Code:	D002
Meth Code:	R01 - Recycler
Quantity Tons:	1.3761
Waste Quantity:	330
Quantity Unit:	G
Additional Code 1:	Not reported
Additional Code 2:	Not reported
Additional Code 3:	Not reported
Additional Code 4:	Not reported
Additional Code 5:	Not reported
Shipment Date:	20051215
Creation Date:	3/22/2006 18:30:36
Receipt Date:	20051219
Manifest ID:	24750774
Trans EPA ID:	CAD010925576
Trans Name:	UNIVAR USA INC
Trans 2 EPA ID:	NJD986607380
Trans 2 Name:	MXI MAUMEE EXPRESS INC
TSDf EPA ID:	CAD008488025
Trans Name:	PHIBRO-TECH INC
TSDf Alt EPA ID:	CAD008488025
TSDf Alt Name:	Not reported
Waste Code Description:	792 - Not reported
RCRA Code:	D002

Map ID
Direction
Distance
Elevation

MAP FINDINGS

Site

Database(s)

EDR ID Number
EPA ID Number

VIASYSTEMS TECHNOLOGIES CORP LLC DBA TTM TECHNOLOGIES INC (Continued)

1000227684

Meth Code: - Not reported
Quantity Tons: 3.6696
Waste Quantity: 880
Quantity Unit: G
Additional Code 1: Not reported
Additional Code 2: Not reported
Additional Code 3: Not reported
Additional Code 4: Not reported
Additional Code 5: Not reported

Shipment Date: 20051209
Creation Date: 7/12/2006 18:32:38
Receipt Date: 20051209
Manifest ID: 24760015
Trans EPA ID: CAD982052797
Trans Name: J&B ENTERPRISES
Trans 2 EPA ID: Not reported
Trans 2 Name: Not reported
TSDf EPA ID: CAD982052797
Trans Name: J&B ENTERPRISES
TSDf Alt EPA ID: CAD982052797
TSDf Alt Name: Not reported
Waste Code Description: 131 - Aqueous solution (2 < pH < 12.5) containing reactive anions (azide, bromate, chlorate, cyanide, fluoride, hypochlorite, nitrite, perchlorate, and sulfide anions)

RCRA Code: F007
Meth Code: R01 - Recycler
Quantity Tons: 0.2085
Waste Quantity: 50
Quantity Unit: G
Additional Code 1: Not reported
Additional Code 2: Not reported
Additional Code 3: Not reported
Additional Code 4: Not reported
Additional Code 5: Not reported

Additional Info:
Year: 2006
Gen EPA ID: CAT080031511

Shipment Date: 20061228
Creation Date: 4/19/2007 18:30:21
Receipt Date: 20070102
Manifest ID: 000978884JJK
Trans EPA ID: CAD010925576
Trans Name: UNIVAR USA INC
Trans 2 EPA ID: NJD986607380
Trans 2 Name: MXI MAUMEE EXPRESS INC
TSDf EPA ID: CAD008488025
Trans Name: PHIBRO-TECH INC
TSDf Alt EPA ID: Not reported
TSDf Alt Name: Not reported
Waste Code Description: 792 - Not reported
RCRA Code: D007
Meth Code: H010 - Metals Recovery Including Retoring,Smelting,Chemicals,Ect
Quantity Tons: 2.7522
Waste Quantity: 660

Map ID
Direction
Distance
Elevation

MAP FINDINGS

Site

Database(s)

EDR ID Number
EPA ID Number

VIASYSTEMS TECHNOLOGIES CORP LLC DBA TTM TECHNOLOGIES INC (Continued)

1000227684

Quantity Unit: G
Additional Code 1: D004
Additional Code 2: D002
Additional Code 3: Not reported
Additional Code 4: Not reported
Additional Code 5: Not reported

Shipment Date: 20061228
Creation Date: 4/19/2007 18:30:21
Receipt Date: 20070102
Manifest ID: 000978884JJK
Trans EPA ID: CAD010925576
Trans Name: UNIVAR USA INC
Trans 2 EPA ID: NJD986607380
Trans 2 Name: MXI MAUMEE EXPRESS INC
TSDf EPA ID: CAD008488025
Trans Name: PHIBRO-TECH INC
TSDf Alt EPA ID: Not reported
TSDf Alt Name: Not reported
Waste Code Description: 132 - Aqueous solution w/metals (< restricted levels and see waste code 121 for a list of metals
RCRA Code: D008
Meth Code: H010 - Metals Recovery Including Retoring,Smelting,Chemicals,Ect
Quantity Tons: 0.68805
Waste Quantity: 165
Quantity Unit: G
Additional Code 1: D007
Additional Code 2: D004
Additional Code 3: D002
Additional Code 4: Not reported
Additional Code 5: Not reported

Shipment Date: 20061221
Creation Date: 4/19/2007 18:30:21
Receipt Date: 20061227
Manifest ID: 000973366JJK
Trans EPA ID: CAD010925576
Trans Name: UNIVAR USA INC
Trans 2 EPA ID: NJD986607380
Trans 2 Name: MXI MAUMEE EXPRESS INC
TSDf EPA ID: CAD008488025
Trans Name: PHIBRO-TECH INC
TSDf Alt EPA ID: Not reported
TSDf Alt Name: Not reported
Waste Code Description: 792 - Not reported
RCRA Code: D007
Meth Code: H010 - Metals Recovery Including Retoring,Smelting,Chemicals,Ect
Quantity Tons: 3.89895
Waste Quantity: 935
Quantity Unit: G
Additional Code 1: D004
Additional Code 2: D002
Additional Code 3: Not reported
Additional Code 4: Not reported
Additional Code 5: Not reported

Shipment Date: 20061221

Map ID
Direction
Distance
Elevation

MAP FINDINGS

Site

Database(s)

EDR ID Number
EPA ID Number

VIASYSTEMS TECHNOLOGIES CORP LLC DBA TTM TECHNOLOGIES INC (Continued)

1000227684

Creation Date: 4/19/2007 18:30:21
Receipt Date: 20061227
Manifest ID: 000973366JJK
Trans EPA ID: CAD010925576
Trans Name: UNIVAR USA INC
Trans 2 EPA ID: NJD986607380
Trans 2 Name: MXI MAUMEE EXPRESS INC
TSDf EPA ID: CAD008488025
Trans Name: PHIBRO-TECH INC
TSDf Alt EPA ID: Not reported
TSDf Alt Name: Not reported
Waste Code Description: 132 - Aqueous solution w/metals (< restricted levels and see waste code 121 for a list of metals
RCRA Code: D008
Meth Code: H010 - Metals Recovery Including Retoring,Smelting,Chemicals,Ect
Quantity Tons: 1.14675
Waste Quantity: 275
Quantity Unit: G
Additional Code 1: D007
Additional Code 2: D004
Additional Code 3: D002
Additional Code 4: Not reported
Additional Code 5: Not reported
Shipment Date: 20061214
Creation Date: 3/30/2007 13:34:30
Receipt Date: 20061218
Manifest ID: 000973367JJK
Trans EPA ID: CAD010925576
Trans Name: UNIVAR USA INC
Trans 2 EPA ID: NJD986607380
Trans 2 Name: MXI MAUMEE EXPRESS INC
TSDf EPA ID: CAD008488025
Trans Name: PHIBRO-TECH INC
TSDf Alt EPA ID: Not reported
TSDf Alt Name: Not reported
Waste Code Description: 792 - Not reported
RCRA Code: D007
Meth Code: H010 - Metals Recovery Including Retoring,Smelting,Chemicals,Ect
Quantity Tons: 3.89895
Waste Quantity: 935
Quantity Unit: G
Additional Code 1: D004
Additional Code 2: D002
Additional Code 3: Not reported
Additional Code 4: Not reported
Additional Code 5: Not reported
Shipment Date: 20061214
Creation Date: 3/30/2007 13:34:30
Receipt Date: 20061218
Manifest ID: 000973367JJK
Trans EPA ID: CAD010925576
Trans Name: UNIVAR USA INC
Trans 2 EPA ID: NJD986607380
Trans 2 Name: MXI MAUMEE EXPRESS INC
TSDf EPA ID: CAD008488025

Map ID
Direction
Distance
Elevation

MAP FINDINGS

Site

Database(s)

EDR ID Number
EPA ID Number

VIASYSTEMS TECHNOLOGIES CORP LLC DBA TTM TECHNOLOGIES INC (Continued)

1000227684

Trans Name: PHIBRO-TECH INC
TSDf Alt EPA ID: Not reported
TSDf Alt Name: Not reported
Waste Code Description: 132 - Aqueous solution w/metals (< restricted levels and see waste code 121 for a list of metals
RCRA Code: D008
Meth Code: H010 - Metals Recovery Including Retoring,Smelting,Chemicals,Ect
Quantity Tons: 1.14675
Waste Quantity: 275
Quantity Unit: G
Additional Code 1: D007
Additional Code 2: D004
Additional Code 3: D002
Additional Code 4: Not reported
Additional Code 5: Not reported

Shipment Date: 20061212
Creation Date: 4/19/2007 18:31:14
Receipt Date: 20061214
Manifest ID: 000327228JJK
Trans EPA ID: INR000022798
Trans Name: USFILTER TRANSPORT
Trans 2 EPA ID: CAL000295621
Trans 2 Name: J LOPEZ TRANSPORTATION
TSDf EPA ID: CAD097030993
Trans Name: US FILTER RECOVERY SERVICES (CA)
TSDf Alt EPA ID: Not reported
TSDf Alt Name: Not reported
Waste Code Description: 135 - Unspecified aqueous solution
RCRA Code: F006
Meth Code: H141 - Storage, Bulking, And/Or Transfer Off Site--No Treatment/Reovery (H010-H129) Or (H131-H135)
Quantity Tons: 0.6
Waste Quantity: 1200
Quantity Unit: P
Additional Code 1: Not reported
Additional Code 2: Not reported
Additional Code 3: Not reported
Additional Code 4: Not reported
Additional Code 5: Not reported

Shipment Date: 20061212
Creation Date: 4/19/2007 18:31:14
Receipt Date: 20061214
Manifest ID: 000327228JJK
Trans EPA ID: INR000022798
Trans Name: USFILTER TRANSPORT
Trans 2 EPA ID: CAL000295621
Trans 2 Name: J LOPEZ TRANSPORTATION
TSDf EPA ID: CAD097030993
Trans Name: US FILTER RECOVERY SERVICES (CA)
TSDf Alt EPA ID: Not reported
TSDf Alt Name: Not reported
Waste Code Description: 135 - Unspecified aqueous solution
RCRA Code: F006
Meth Code: - Not reported
Quantity Tons: Not reported

Map ID
Direction
Distance
Elevation

MAP FINDINGS

Site

Database(s)

EDR ID Number
EPA ID Number

VIASYSTEMS TECHNOLOGIES CORP LLC DBA TTM TECHNOLOGIES INC (Continued)

1000227684

Waste Quantity:	Not reported
Quantity Unit:	P
Additional Code 1:	Not reported
Additional Code 2:	Not reported
Additional Code 3:	Not reported
Additional Code 4:	Not reported
Additional Code 5:	Not reported
Shipment Date:	20061207
Creation Date:	3/30/2007 13:34:03
Receipt Date:	20061211
Manifest ID:	000973368JJK
Trans EPA ID:	CAD010925576
Trans Name:	UNIVAR USA INC
Trans 2 EPA ID:	NJD986607380
Trans 2 Name:	MXI MAUMEE EXPRESS INC
TSDf EPA ID:	CAD008488025
Trans Name:	PHIBRO-TECH INC
TSDf Alt EPA ID:	Not reported
TSDf Alt Name:	Not reported
Waste Code Description:	132 - Aqueous solution w/metals (< restricted levels and see waste code 121 for a list of metals
RCRA Code:	D008
Meth Code:	H010 - Metals Recovery Including Retoring,Smelting,Chemicals,Ect
Quantity Tons:	2.2935
Waste Quantity:	550
Quantity Unit:	G
Additional Code 1:	D007
Additional Code 2:	D004
Additional Code 3:	D002
Additional Code 4:	Not reported
Additional Code 5:	Not reported
Shipment Date:	20061207
Creation Date:	3/30/2007 13:34:03
Receipt Date:	20061211
Manifest ID:	000973368JJK
Trans EPA ID:	CAD010925576
Trans Name:	UNIVAR USA INC
Trans 2 EPA ID:	NJD986607380
Trans 2 Name:	MXI MAUMEE EXPRESS INC
TSDf EPA ID:	CAD008488025
Trans Name:	PHIBRO-TECH INC
TSDf Alt EPA ID:	Not reported
TSDf Alt Name:	Not reported
Waste Code Description:	792 - Not reported
RCRA Code:	D007
Meth Code:	H010 - Metals Recovery Including Retoring,Smelting,Chemicals,Ect
Quantity Tons:	3.2109
Waste Quantity:	770
Quantity Unit:	G
Additional Code 1:	D004
Additional Code 2:	D002
Additional Code 3:	Not reported
Additional Code 4:	Not reported
Additional Code 5:	Not reported

Map ID
Direction
Distance
Elevation

MAP FINDINGS

Site

Database(s)

EDR ID Number
EPA ID Number

VIASYSTEMS TECHNOLOGIES CORP LLC DBA TTM TECHNOLOGIES INC (Continued)

1000227684

Additional Info:

Year: 1996
Gen EPA ID: CAT080031511

Shipment Date: 19961230
Creation Date: 5/30/1997 0:00:00
Receipt Date: 19970106
Manifest ID: 96174758
Trans EPA ID: CAD982413262
Trans Name: Not reported
Trans 2 EPA ID: Not reported
Trans 2 Name: Not reported
TSDf EPA ID: CAT080031628
Trans Name: Not reported
TSDf Alt EPA ID: Not reported
TSDf Alt Name: Not reported
Waste Code Description: 221 - Waste oil and mixed oil
RCRA Code: F001
Meth Code: R01 - Recycler
Quantity Tons: 0.627
Waste Quantity: 165
Quantity Unit: G
Additional Code 1: Not reported
Additional Code 2: Not reported
Additional Code 3: Not reported
Additional Code 4: Not reported
Additional Code 5: Not reported

Shipment Date: 19961230
Creation Date: 5/30/1997 0:00:00
Receipt Date: 19970107
Manifest ID: 96311565
Trans EPA ID: CAD095991253
Trans Name: Not reported
Trans 2 EPA ID: CAD076303254
Trans 2 Name: Not reported
TSDf EPA ID: CAD983650490
Trans Name: Not reported
TSDf Alt EPA ID: Not reported
TSDf Alt Name: Not reported
Waste Code Description: 132 - Aqueous solution w/metals (< restricted levels and see waste code 121 for a list of metals
RCRA Code: D002
Meth Code: R01 - Recycler
Quantity Tons: 3.2109
Waste Quantity: 770
Quantity Unit: G
Additional Code 1: Not reported
Additional Code 2: Not reported
Additional Code 3: Not reported
Additional Code 4: Not reported
Additional Code 5: Not reported

Shipment Date: 19961227
Creation Date: 5/20/1997 0:00:00
Receipt Date: 19961231
Manifest ID: 96311563

Map ID
Direction
Distance
Elevation

MAP FINDINGS

Site

Database(s)

EDR ID Number
EPA ID Number

VIASYSTEMS TECHNOLOGIES CORP LLC DBA TTM TECHNOLOGIES INC (Continued)

1000227684

Trans EPA ID:	CAD095991253
Trans Name:	Not reported
Trans 2 EPA ID:	CAD076303254
Trans 2 Name:	Not reported
TSDf EPA ID:	CAD983650490
Trans Name:	Not reported
TSDf Alt EPA ID:	Not reported
TSDf Alt Name:	Not reported
Waste Code Description:	132 - Aqueous solution w/metals (< restricted levels and see waste code 121 for a list of metals
RCRA Code:	D002
Meth Code:	R01 - Recycler
Quantity Tons:	2.2935
Waste Quantity:	550
Quantity Unit:	G
Additional Code 1:	Not reported
Additional Code 2:	Not reported
Additional Code 3:	Not reported
Additional Code 4:	Not reported
Additional Code 5:	Not reported
Shipment Date:	19961226
Creation Date:	5/21/1997 0:00:00
Receipt Date:	19961226
Manifest ID:	96601752
Trans EPA ID:	UTD980635890
Trans Name:	Not reported
Trans 2 EPA ID:	Not reported
Trans 2 Name:	Not reported
TSDf EPA ID:	CAD059494310
Trans Name:	Not reported
TSDf Alt EPA ID:	Not reported
TSDf Alt Name:	Not reported
Waste Code Description:	214 - Unspecified solvent mixture
RCRA Code:	D008
Meth Code:	D99 - Disposal, Other
Quantity Tons:	0.396
Waste Quantity:	110
Quantity Unit:	G
Additional Code 1:	Not reported
Additional Code 2:	Not reported
Additional Code 3:	Not reported
Additional Code 4:	Not reported
Additional Code 5:	Not reported
Shipment Date:	19961223
Creation Date:	6/26/1997 0:00:00
Receipt Date:	19970102
Manifest ID:	96354902
Trans EPA ID:	CAD980584510
Trans Name:	Not reported
Trans 2 EPA ID:	Not reported
Trans 2 Name:	Not reported
TSDf EPA ID:	AZD980735500
Trans Name:	Not reported
TSDf Alt EPA ID:	AZD980735500
TSDf Alt Name:	Not reported

Map ID
Direction
Distance
Elevation

MAP FINDINGS

Site

Database(s)

EDR ID Number
EPA ID Number

VIASYSTEMS TECHNOLOGIES CORP LLC DBA TTM TECHNOLOGIES INC (Continued)

1000227684

Waste Code Description:	171 - Metal sludge (see 121
RCRA Code:	F006
Meth Code:	R01 - Recycler
Quantity Tons:	10.1136
Waste Quantity:	12
Quantity Unit:	Y
Additional Code 1:	Not reported
Additional Code 2:	Not reported
Additional Code 3:	Not reported
Additional Code 4:	Not reported
Additional Code 5:	Not reported
Shipment Date:	19961223
Creation Date:	5/20/1997 0:00:00
Receipt Date:	19961231
Manifest ID:	96311561
Trans EPA ID:	CAD095991253
Trans Name:	Not reported
Trans 2 EPA ID:	CAD076303254
Trans 2 Name:	Not reported
TSDf EPA ID:	CAD983650490
Trans Name:	Not reported
TSDf Alt EPA ID:	Not reported
TSDf Alt Name:	Not reported
Waste Code Description:	132 - Aqueous solution w/metals (< restricted levels and see waste code 121 for a list of metals
RCRA Code:	D002
Meth Code:	R01 - Recycler
Quantity Tons:	2.7522
Waste Quantity:	660
Quantity Unit:	G
Additional Code 1:	Not reported
Additional Code 2:	Not reported
Additional Code 3:	Not reported
Additional Code 4:	Not reported
Additional Code 5:	Not reported
Shipment Date:	19961223
Creation Date:	5/20/1997 0:00:00
Receipt Date:	19961223
Manifest ID:	96049625
Trans EPA ID:	CAD069138899
Trans Name:	Not reported
Trans 2 EPA ID:	Not reported
Trans 2 Name:	Not reported
TSDf EPA ID:	CAD069138899
Trans Name:	Not reported
TSDf Alt EPA ID:	Not reported
TSDf Alt Name:	Not reported
Waste Code Description:	181 - Other inorganic solid waste Organics
RCRA Code:	D008
Meth Code:	R01 - Recycler
Quantity Tons:	0.025
Waste Quantity:	50
Quantity Unit:	P
Additional Code 1:	Not reported
Additional Code 2:	Not reported

Map ID
Direction
Distance
Elevation

MAP FINDINGS

Site

Database(s)

EDR ID Number
EPA ID Number

VIASYSTEMS TECHNOLOGIES CORP LLC DBA TTM TECHNOLOGIES INC (Continued)

1000227684

Additional Code 3:	Not reported
Additional Code 4:	Not reported
Additional Code 5:	Not reported
Shipment Date:	19961220
Creation Date:	9/12/1997 0:00:00
Receipt Date:	19970103
Manifest ID:	96489365
Trans EPA ID:	ILD984908202
Trans Name:	Not reported
Trans 2 EPA ID:	ILD984908202
Trans 2 Name:	Not reported
TSDF EPA ID:	ORD981766124
Trans Name:	Not reported
TSDF Alt EPA ID:	ORD981766124
TSDF Alt Name:	Not reported
Waste Code Description:	541 - Photochemicals / photo processing waste
RCRA Code:	Not reported
Meth Code:	- Not reported
Quantity Tons:	0.0075
Waste Quantity:	15
Quantity Unit:	P
Additional Code 1:	Not reported
Additional Code 2:	Not reported
Additional Code 3:	Not reported
Additional Code 4:	Not reported
Additional Code 5:	Not reported
Shipment Date:	19961220
Creation Date:	5/20/1997 0:00:00
Receipt Date:	19961224
Manifest ID:	96311559
Trans EPA ID:	CAD095991253
Trans Name:	Not reported
Trans 2 EPA ID:	CAD076303254
Trans 2 Name:	Not reported
TSDF EPA ID:	CAD983650490
Trans Name:	Not reported
TSDF Alt EPA ID:	Not reported
TSDF Alt Name:	Not reported
Waste Code Description:	132 - Aqueous solution w/metals (< restricted levels and see waste code 121 for a list of metals
RCRA Code:	D002
Meth Code:	R01 - Recycler
Quantity Tons:	3.6696
Waste Quantity:	880
Quantity Unit:	G
Additional Code 1:	Not reported
Additional Code 2:	Not reported
Additional Code 3:	Not reported
Additional Code 4:	Not reported
Additional Code 5:	Not reported
Shipment Date:	19961216
Creation Date:	5/20/1997 0:00:00
Receipt Date:	19961216
Manifest ID:	96049614

Map ID
Direction
Distance
Elevation

MAP FINDINGS

Site

Database(s)

EDR ID Number
EPA ID Number

VIASYSTEMS TECHNOLOGIES CORP LLC DBA TTM TECHNOLOGIES INC (Continued)

1000227684

Trans EPA ID: CAD069138899
Trans Name: Not reported
Trans 2 EPA ID: Not reported
Trans 2 Name: Not reported
TSDf EPA ID: CAD069138899
Trans Name: Not reported
TSDf Alt EPA ID: Not reported
TSDf Alt Name: Not reported
Waste Code Description: 131 - Aqueous solution (2 < pH < 12.5) containing reactive anions (azide, bromate, chlorate, cyanide, fluoride, hypochlorite, nitrite, perchlorate, and sulfide anions)

RCRA Code: F007
Meth Code: R01 - Recycler
Quantity Tons: 0.2293
Waste Quantity: 55
Quantity Unit: G
Additional Code 1: Not reported
Additional Code 2: Not reported
Additional Code 3: Not reported
Additional Code 4: Not reported
Additional Code 5: Not reported

Additional Info:

Year: 1993
Gen EPA ID: CAT080031511

Shipment Date: 19931229
Creation Date: 9/14/1995 0:00:00
Receipt Date: 19940105
Manifest ID: 93061302
Trans EPA ID: CAD095991253
Trans Name: Not reported
Trans 2 EPA ID: CAD076303254
Trans 2 Name: Not reported
TSDf EPA ID: CAD008488025
Trans Name: Not reported
TSDf Alt EPA ID: CAD008488025
TSDf Alt Name: Not reported
Waste Code Description: 123 - Unspecified alkaline solution
RCRA Code: D002
Meth Code: R01 - Recycler
Quantity Tons: 0.9174
Waste Quantity: 220
Quantity Unit: G
Additional Code 1: Not reported
Additional Code 2: Not reported
Additional Code 3: Not reported
Additional Code 4: Not reported
Additional Code 5: Not reported

Shipment Date: 19931227
Creation Date: 9/14/1995 0:00:00
Receipt Date: 19931228
Manifest ID: 93061301
Trans EPA ID: CAD095991253
Trans Name: Not reported
Trans 2 EPA ID: CAD076303254

Map ID
Direction
Distance
Elevation

MAP FINDINGS

Site

Database(s)

EDR ID Number
EPA ID Number

VIASYSTEMS TECHNOLOGIES CORP LLC DBA TTM TECHNOLOGIES INC (Continued)

1000227684

Trans 2 Name: Not reported
TSDf EPA ID: CAD008488025
Trans Name: Not reported
TSDf Alt EPA ID: CAD008488025
TSDf Alt Name: Not reported
Waste Code Description: 123 - Unspecified alkaline solution
RCRA Code: D002
Meth Code: R01 - Recycler
Quantity Tons: 1.1467
Waste Quantity: 275
Quantity Unit: G
Additional Code 1: Not reported
Additional Code 2: Not reported
Additional Code 3: Not reported
Additional Code 4: Not reported
Additional Code 5: Not reported

Shipment Date: 19931222
Creation Date: 9/14/1995 0:00:00
Receipt Date: 19931223
Manifest ID: 93061558
Trans EPA ID: TXD988052494
Trans Name: Not reported
Trans 2 EPA ID: Not reported
Trans 2 Name: Not reported
TSDf EPA ID: CAD059494310
Trans Name: Not reported
TSDf Alt EPA ID: CAD059494310
TSDf Alt Name: Not reported
Waste Code Description: 214 - Unspecified solvent mixture
RCRA Code: D006
Meth Code: D99 - Disposal, Other
Quantity Tons: 0.396
Waste Quantity: 110
Quantity Unit: G
Additional Code 1: Not reported
Additional Code 2: Not reported
Additional Code 3: Not reported
Additional Code 4: Not reported
Additional Code 5: Not reported

Shipment Date: 19931221
Creation Date: 9/14/1995 0:00:00
Receipt Date: 19931223
Manifest ID: 93061300
Trans EPA ID: CAD095991253
Trans Name: Not reported
Trans 2 EPA ID: CAD076303254
Trans 2 Name: Not reported
TSDf EPA ID: CAD008488025
Trans Name: Not reported
TSDf Alt EPA ID: CAD008488025
TSDf Alt Name: Not reported
Waste Code Description: 123 - Unspecified alkaline solution
RCRA Code: D002
Meth Code: R01 - Recycler
Quantity Tons: 1.1467

Map ID
Direction
Distance
Elevation

MAP FINDINGS

Site

Database(s)

EDR ID Number
EPA ID Number

VIASYSTEMS TECHNOLOGIES CORP LLC DBA TTM TECHNOLOGIES INC (Continued)

1000227684

Waste Quantity:	275
Quantity Unit:	G
Additional Code 1:	Not reported
Additional Code 2:	Not reported
Additional Code 3:	Not reported
Additional Code 4:	Not reported
Additional Code 5:	Not reported
Shipment Date:	19931217
Creation Date:	9/14/1995 0:00:00
Receipt Date:	19931228
Manifest ID:	93061299
Trans EPA ID:	CAD095991253
Trans Name:	Not reported
Trans 2 EPA ID:	CAD028025245
Trans 2 Name:	Not reported
TSDf EPA ID:	CAD008488025
Trans Name:	Not reported
TSDf Alt EPA ID:	CAD008488025
TSDf Alt Name:	Not reported
Waste Code Description:	123 - Unspecified alkaline solution
RCRA Code:	D002
Meth Code:	R01 - Recycler
Quantity Tons:	1.1467
Waste Quantity:	275
Quantity Unit:	G
Additional Code 1:	Not reported
Additional Code 2:	Not reported
Additional Code 3:	Not reported
Additional Code 4:	Not reported
Additional Code 5:	Not reported
Shipment Date:	19931214
Creation Date:	9/14/1995 0:00:00
Receipt Date:	19931214
Manifest ID:	93092513
Trans EPA ID:	CAD069138899
Trans Name:	Not reported
Trans 2 EPA ID:	Not reported
Trans 2 Name:	Not reported
TSDf EPA ID:	CAD069138899
Trans Name:	Not reported
TSDf Alt EPA ID:	CAD069138899
TSDf Alt Name:	Not reported
Waste Code Description:	181 - Other inorganic solid waste Organics
RCRA Code:	D008
Meth Code:	R01 - Recycler
Quantity Tons:	0.5
Waste Quantity:	1000
Quantity Unit:	P
Additional Code 1:	Not reported
Additional Code 2:	Not reported
Additional Code 3:	Not reported
Additional Code 4:	Not reported
Additional Code 5:	Not reported
Shipment Date:	19931214

Map ID
Direction
Distance
Elevation

MAP FINDINGS

Site

Database(s)

EDR ID Number
EPA ID Number

VIASYSTEMS TECHNOLOGIES CORP LLC DBA TTM TECHNOLOGIES INC (Continued)

1000227684

Creation Date: 9/14/1995 0:00:00
Receipt Date: 19931216
Manifest ID: 93061298
Trans EPA ID: CAD095991253
Trans Name: Not reported
Trans 2 EPA ID: CAD076303254
Trans 2 Name: Not reported
TSDf EPA ID: CAD008488025
Trans Name: Not reported
TSDf Alt EPA ID: CAD008488025
TSDf Alt Name: Not reported
Waste Code Description: 123 - Unspecified alkaline solution
RCRA Code: D002
Meth Code: R01 - Recycler
Quantity Tons: 1.3761
Waste Quantity: 330
Quantity Unit: G
Additional Code 1: Not reported
Additional Code 2: Not reported
Additional Code 3: Not reported
Additional Code 4: Not reported
Additional Code 5: Not reported

Shipment Date: 19931213
Creation Date: 9/13/1995 0:00:00
Receipt Date: Not reported
Manifest ID: 92305655
Trans EPA ID: CAD980695761
Trans Name: Not reported
Trans 2 EPA ID: Not reported
Trans 2 Name: Not reported
TSDf EPA ID: CAT080031628
Trans Name: Not reported
TSDf Alt EPA ID: Not reported
TSDf Alt Name: Not reported
Waste Code Description: 221 - Waste oil and mixed oil
RCRA Code: F001
Meth Code: - Not reported
Quantity Tons: 0.38
Waste Quantity: 100
Quantity Unit: G
Additional Code 1: Not reported
Additional Code 2: Not reported
Additional Code 3: Not reported
Additional Code 4: Not reported
Additional Code 5: Not reported

Shipment Date: 19931209
Creation Date: 9/14/1995 0:00:00
Receipt Date: 19931210
Manifest ID: 93061297
Trans EPA ID: CAD095991253
Trans Name: Not reported
Trans 2 EPA ID: CAD028025245
Trans 2 Name: Not reported
TSDf EPA ID: CAD008488025
Trans Name: Not reported

Map ID
Direction
Distance
Elevation

MAP FINDINGS

Site

Database(s)

EDR ID Number
EPA ID Number

VIASYSTEMS TECHNOLOGIES CORP LLC DBA TTM TECHNOLOGIES INC (Continued)

1000227684

TSDf Alt EPA ID: Not reported
TSDf Alt Name: Not reported
Waste Code Description: 123 - Unspecified alkaline solution
RCRA Code: D002
Meth Code: R01 - Recycler
Quantity Tons: 1.1467
Waste Quantity: 275
Quantity Unit: G
Additional Code 1: Not reported
Additional Code 2: Not reported
Additional Code 3: Not reported
Additional Code 4: Not reported
Additional Code 5: Not reported

Shipment Date: 19931207
Creation Date: 9/14/1995 0:00:00
Receipt Date: 19931214
Manifest ID: 93152659
Trans EPA ID: CAD980584510
Trans Name: Not reported
Trans 2 EPA ID: Not reported
Trans 2 Name: Not reported
TSDf EPA ID: AZD980735500
Trans Name: Not reported
TSDf Alt EPA ID: Not reported
TSDf Alt Name: Not reported
Waste Code Description: 171 - Metal sludge (see 121
RCRA Code: F006
Meth Code: R01 - Recycler
Quantity Tons: 10.1136
Waste Quantity: 12
Quantity Unit: Y
Additional Code 1: Not reported
Additional Code 2: Not reported
Additional Code 3: Not reported
Additional Code 4: Not reported
Additional Code 5: Not reported

Additional Info:

Year: 2011
Gen EPA ID: CAT080031511

Shipment Date: 20111229
Creation Date: 3/13/2012 20:30:40
Receipt Date: 20120103
Manifest ID: 007526951JJK
Trans EPA ID: CAD010925576
Trans Name: UNIVAR USA INC
Trans 2 EPA ID: CAD008488025
Trans 2 Name: PHIBRO-TECH
TSDf EPA ID: CAD008488025
Trans Name: PHIBRO-TECH INC
TSDf Alt EPA ID: Not reported
TSDf Alt Name: Not reported
Waste Code Description: 132 - Aqueous solution w/metals (< restricted levels and see waste code 121 for a list of metals
RCRA Code: D007

Map ID
Direction
Distance
Elevation

MAP FINDINGS

Site

Database(s)

EDR ID Number
EPA ID Number

VIASYSTEMS TECHNOLOGIES CORP LLC DBA TTM TECHNOLOGIES INC (Continued)

1000227684

Meth Code: H010 - Metals Recovery Including Retoring,Smelting,Chemicals,Ect
Quantity Tons: 0.9174
Waste Quantity: 220
Quantity Unit: G
Additional Code 1: D004
Additional Code 2: D002
Additional Code 3: Not reported
Additional Code 4: Not reported
Additional Code 5: Not reported

Shipment Date: 20111229
Creation Date: 3/13/2012 20:30:40
Receipt Date: 20120103
Manifest ID: 007526915JJK
Trans EPA ID: CAD010925576
Trans Name: UNIVAR USA INC
Trans 2 EPA ID: CAD000032870
Trans 2 Name: AMERICAN TRUCKING INC
TSDf EPA ID: CAD008488025
Trans Name: PHIBRO-TECH INC
TSDf Alt EPA ID: Not reported
TSDf Alt Name: Not reported
Waste Code Description: 792 - Not reported
RCRA Code: D007

Meth Code: H010 - Metals Recovery Including Retoring,Smelting,Chemicals,Ect
Quantity Tons: 2.2935
Waste Quantity: 550
Quantity Unit: G
Additional Code 1: D004
Additional Code 2: D002
Additional Code 3: Not reported
Additional Code 4: Not reported
Additional Code 5: Not reported

Shipment Date: 20111222
Creation Date: 3/16/2012 20:30:17
Receipt Date: 20111223
Manifest ID: 009444665JJK
Trans EPA ID: CAD982413262
Trans Name: EVERGREEN ENVIRONMENTAL SERVICES
Trans 2 EPA ID: Not reported
Trans 2 Name: Not reported
TSDf EPA ID: CAD980887418
Trans Name: EVERGREEN OIL INC
TSDf Alt EPA ID: Not reported
TSDf Alt Name: Not reported
Waste Code Description: 741 - Liquids with halogenated organic compounds > 1000 mg/l
RCRA Code: F002

Meth Code: H141 - Storage, Bulking, And/Or Transfer Off Site--No Treatment/Reovery (H010-H129) Or (H131-H135)
Quantity Tons: 0.417
Waste Quantity: 100
Quantity Unit: G
Additional Code 1: F001
Additional Code 2: Not reported
Additional Code 3: Not reported
Additional Code 4: Not reported

Map ID
Direction
Distance
Elevation

MAP FINDINGS

Site

Database(s)

EDR ID Number
EPA ID Number

VIASYSTEMS TECHNOLOGIES CORP LLC DBA TTM TECHNOLOGIES INC (Continued)

1000227684

Additional Code 5:	Not reported
Shipment Date:	20111222
Creation Date:	3/16/2012 20:30:17
Receipt Date:	20111223
Manifest ID:	009444665JJK
Trans EPA ID:	CAD982413262
Trans Name:	EVERGREEN ENVIRONMENTAL SERVICES
Trans 2 EPA ID:	Not reported
Trans 2 Name:	Not reported
TSDf EPA ID:	CAD980887418
Trans Name:	EVERGREEN OIL INC
TSDf Alt EPA ID:	Not reported
TSDf Alt Name:	Not reported
Waste Code Description:	741 - Liquids with halogenated organic compounds > 1000 mg/l
RCRA Code:	F002
Meth Code:	H141 - Storage, Bulking, And/Or Transfer Off Site--No Treatment/Reovery (H010-H129) Or (H131-H135)
Quantity Tons:	0.417
Waste Quantity:	100
Quantity Unit:	G
Additional Code 1:	F001
Additional Code 2:	Not reported
Additional Code 3:	Not reported
Additional Code 4:	Not reported
Additional Code 5:	Not reported
Shipment Date:	20111219
Creation Date:	3/13/2012 20:30:22
Receipt Date:	20111221
Manifest ID:	007526952JJK
Trans EPA ID:	CAD010925576
Trans Name:	UNIVAR USA INC
Trans 2 EPA ID:	CAD008488025
Trans 2 Name:	PHIBRO-TECH
TSDf EPA ID:	CAD008488025
Trans Name:	PHIBRO-TECH INC
TSDf Alt EPA ID:	Not reported
TSDf Alt Name:	Not reported
Waste Code Description:	792 - Not reported
RCRA Code:	D007
Meth Code:	H010 - Metals Recovery Including Retoring,Smelting,Chemicals,Ect
Quantity Tons:	2.2935
Waste Quantity:	550
Quantity Unit:	G
Additional Code 1:	D004
Additional Code 2:	D002
Additional Code 3:	Not reported
Additional Code 4:	Not reported
Additional Code 5:	Not reported
Shipment Date:	20111219
Creation Date:	3/13/2012 20:30:22
Receipt Date:	20111221
Manifest ID:	007526914JJK
Trans EPA ID:	CAD010925576
Trans Name:	UNIVAR USA INC

Map ID
Direction
Distance
Elevation

MAP FINDINGS

Site

Database(s)

EDR ID Number
EPA ID Number

VIASYSTEMS TECHNOLOGIES CORP LLC DBA TTM TECHNOLOGIES INC (Continued)

1000227684

Trans 2 EPA ID: CAD008488025
Trans 2 Name: PHIBRO-TECH
TSDf EPA ID: CAD008488025
Trans Name: PHIBRO-TECH INC
TSDf Alt EPA ID: Not reported
TSDf Alt Name: Not reported
Waste Code Description: 132 - Aqueous solution w/metals (< restricted levels and see waste code 121 for a list of metals)

RCRA Code: D007
Meth Code: H010 - Metals Recovery Including Retoring,Smelting,Chemicals,Ect
Quantity Tons: 0.9174
Waste Quantity: 220
Quantity Unit: G
Additional Code 1: D004
Additional Code 2: D002
Additional Code 3: Not reported
Additional Code 4: Not reported
Additional Code 5: Not reported

Shipment Date: 20111214
Creation Date: 5/29/2012 20:30:08
Receipt Date: 20111219
Manifest ID: 006546522JJK
Trans EPA ID: CAD059240713
Trans Name: MC NOTTINGHAM CO OF SO CAL
Trans 2 EPA ID: Not reported
Trans 2 Name: Not reported
TSDf EPA ID: AZD980735500
Trans Name: WORLD RESOURCES COMPANY
TSDf Alt EPA ID: Not reported
TSDf Alt Name: Not reported
Waste Code Description: 171 - Metal sludge (see 121)

RCRA Code: F006
Meth Code: H010 - Metals Recovery Including Retoring,Smelting,Chemicals,Ect
Quantity Tons: 14.3276
Waste Quantity: 17
Quantity Unit: Y
Additional Code 1: Not reported
Additional Code 2: Not reported
Additional Code 3: Not reported
Additional Code 4: Not reported
Additional Code 5: Not reported

Shipment Date: 20111212
Creation Date: 3/13/2012 20:30:11
Receipt Date: 20111215
Manifest ID: 007526860JJK
Trans EPA ID: CAD010925576
Trans Name: UNIVAR USA INC
Trans 2 EPA ID: CAD008488025
Trans 2 Name: PHIBRO-TECH
TSDf EPA ID: CAD008488025
Trans Name: PHIBRO-TECH INC
TSDf Alt EPA ID: Not reported
TSDf Alt Name: Not reported
Waste Code Description: 792 - Not reported
RCRA Code: D007

Map ID
Direction
Distance
Elevation

MAP FINDINGS

Site

Database(s)

EDR ID Number
EPA ID Number

VIASYSTEMS TECHNOLOGIES CORP LLC DBA TTM TECHNOLOGIES INC (Continued)

1000227684

Meth Code: H010 - Metals Recovery Including Retoring,Smelting,Chemicals,Ect
Quantity Tons: 2.7522
Waste Quantity: 660
Quantity Unit: G
Additional Code 1: D004
Additional Code 2: D002
Additional Code 3: Not reported
Additional Code 4: Not reported
Additional Code 5: Not reported

Shipment Date: 20111212
Creation Date: 3/13/2012 20:30:22
Receipt Date: 20111220
Manifest ID: 007526884JJK
Trans EPA ID: CAD010925576
Trans Name: UNIVAR USA INC
Trans 2 EPA ID: CAD000032870
Trans 2 Name: AMERICAN TRUCKING INC
TSDf EPA ID: CAD008488025
Trans Name: PHIBRO-TECH INC
TSDf Alt EPA ID: Not reported
TSDf Alt Name: Not reported
Waste Code Description: 132 - Aqueous solution w/metals (< restricted levels and see waste code 121 for a list of metals

RCRA Code: D007
Meth Code: H010 - Metals Recovery Including Retoring,Smelting,Chemicals,Ect
Quantity Tons: 0.9174
Waste Quantity: 220
Quantity Unit: G
Additional Code 1: D004
Additional Code 2: D002
Additional Code 3: Not reported
Additional Code 4: Not reported
Additional Code 5: Not reported

Shipment Date: 20111205
Creation Date: 1/27/2012 20:30:21
Receipt Date: 20111207
Manifest ID: 007526859JJK
Trans EPA ID: CAD010925576
Trans Name: UNIVAR USA INC
Trans 2 EPA ID: CAD008488025
Trans 2 Name: PHIBRO-TECH
TSDf EPA ID: CAD008488025
Trans Name: PHIBRO-TECH INC
TSDf Alt EPA ID: Not reported
TSDf Alt Name: Not reported
Waste Code Description: 792 - Not reported

RCRA Code: D007
Meth Code: H010 - Metals Recovery Including Retoring,Smelting,Chemicals,Ect
Quantity Tons: 2.52285
Waste Quantity: 605
Quantity Unit: G
Additional Code 1: D004
Additional Code 2: D002
Additional Code 3: Not reported
Additional Code 4: Not reported

Map ID
Direction
Distance
Elevation

MAP FINDINGS

Site

Database(s)

EDR ID Number
EPA ID Number

VIASYSTEMS TECHNOLOGIES CORP LLC DBA TTM TECHNOLOGIES INC (Continued)

1000227684

Additional Code 5:	Not reported
Additional Info:	
Year:	2001
Gen EPA ID:	CAT080031511
Shipment Date: 20011226	
Creation Date: 2/20/2002 0:00:00	
Receipt Date: 20011228	
Manifest ID: 21878572	
Trans EPA ID: CAD010925576	
Trans Name: Not reported	
Trans 2 EPA ID: NJD986607380	
Trans 2 Name: Not reported	
TSDF EPA ID: CAD008488025	
Trans Name: Not reported	
TSDF Alt EPA ID: CAD008488025	
TSDF Alt Name: Not reported	
Waste Code Description:	132 - Aqueous solution w/metals (< restricted levels and see waste code 121 for a list of metals
RCRA Code: D002	
Meth Code: R01 - Recycler	
Quantity Tons: 2.0641	
Waste Quantity: 495	
Quantity Unit: G	
Additional Code 1: Not reported	
Additional Code 2: Not reported	
Additional Code 3: Not reported	
Additional Code 4: Not reported	
Additional Code 5: Not reported	
Shipment Date: 20011226	
Creation Date: 2/20/2002 0:00:00	
Receipt Date: 20011228	
Manifest ID: 21878572	
Trans EPA ID: CAD010925576	
Trans Name: Not reported	
Trans 2 EPA ID: NJD986607380	
Trans 2 Name: Not reported	
TSDF EPA ID: CAD008488025	
Trans Name: Not reported	
TSDF Alt EPA ID: CAD008488025	
TSDF Alt Name: Not reported	
Waste Code Description:	792 - Not reported
RCRA Code: D002	
Meth Code: R01 - Recycler	
Quantity Tons: 2.5228	
Waste Quantity: 605	
Quantity Unit: G	
Additional Code 1: Not reported	
Additional Code 2: Not reported	
Additional Code 3: Not reported	
Additional Code 4: Not reported	
Additional Code 5: Not reported	
Shipment Date: 20011220	
Creation Date: 2/20/2002 0:00:00	

Map ID
Direction
Distance
Elevation

MAP FINDINGS

Site

Database(s)

EDR ID Number
EPA ID Number

VIASYSTEMS TECHNOLOGIES CORP LLC DBA TTM TECHNOLOGIES INC (Continued)

1000227684

Receipt Date:	20011220
Manifest ID:	20759527
Trans EPA ID:	CAD069138899
Trans Name:	Not reported
Trans 2 EPA ID:	Not reported
Trans 2 Name:	Not reported
TSDF EPA ID:	CAD069138899
Trans Name:	Not reported
TSDF Alt EPA ID:	CAD069138899
TSDF Alt Name:	Not reported
Waste Code Description:	181 - Other inorganic solid waste Organics
RCRA Code:	D008
Meth Code:	R01 - Recycler
Quantity Tons:	0.35
Waste Quantity:	700
Quantity Unit:	P
Additional Code 1:	Not reported
Additional Code 2:	Not reported
Additional Code 3:	Not reported
Additional Code 4:	Not reported
Additional Code 5:	Not reported
Shipment Date:	20011220
Creation Date:	2/20/2002 0:00:00
Receipt Date:	20011220
Manifest ID:	20759527
Trans EPA ID:	CAD069138899
Trans Name:	Not reported
Trans 2 EPA ID:	Not reported
Trans 2 Name:	Not reported
TSDF EPA ID:	CAD069138899
Trans Name:	Not reported
TSDF Alt EPA ID:	CAD069138899
TSDF Alt Name:	Not reported
Waste Code Description:	131 - Aqueous solution (2 < pH < 12.5) containing reactive anions (azide, bromate, chlorate, cyanide, fluoride, hypochlorite, nitrite, perchlorate, and sulfide anions
RCRA Code:	F007
Meth Code:	R01 - Recycler
Quantity Tons:	0.0834
Waste Quantity:	20
Quantity Unit:	G
Additional Code 1:	Not reported
Additional Code 2:	Not reported
Additional Code 3:	Not reported
Additional Code 4:	Not reported
Additional Code 5:	Not reported
Shipment Date:	20011219
Creation Date:	2/20/2002 0:00:00
Receipt Date:	20011226
Manifest ID:	21878571
Trans EPA ID:	CAD010925576
Trans Name:	Not reported
Trans 2 EPA ID:	NJD986607380
Trans 2 Name:	Not reported
TSDF EPA ID:	CAD008488025

Map ID
Direction
Distance
Elevation

MAP FINDINGS

Site

Database(s)

EDR ID Number
EPA ID Number

VIASYSTEMS TECHNOLOGIES CORP LLC DBA TTM TECHNOLOGIES INC (Continued)

1000227684

Trans Name:	Not reported
TSDF Alt EPA ID:	CAD008488025
TSDF Alt Name:	Not reported
Waste Code Description:	792 - Not reported
RCRA Code:	D002
Meth Code:	R01 - Recycler
Quantity Tons:	4.587
Waste Quantity:	1100
Quantity Unit:	G
Additional Code 1:	Not reported
Additional Code 2:	Not reported
Additional Code 3:	Not reported
Additional Code 4:	Not reported
Additional Code 5:	Not reported
Shipment Date:	20011219
Creation Date:	2/20/2002 0:00:00
Receipt Date:	20011226
Manifest ID:	21878571
Trans EPA ID:	CAD010925576
Trans Name:	Not reported
Trans 2 EPA ID:	NJD986607380
Trans 2 Name:	Not reported
TSDF EPA ID:	CAD008488025
Trans Name:	Not reported
TSDF Alt EPA ID:	CAD008488025
TSDF Alt Name:	Not reported
Waste Code Description:	132 - Aqueous solution w/metals (< restricted levels and see waste code 121 for a list of metals
RCRA Code:	D002
Meth Code:	R01 - Recycler
Quantity Tons:	2.2935
Waste Quantity:	550
Quantity Unit:	G
Additional Code 1:	Not reported
Additional Code 2:	Not reported
Additional Code 3:	Not reported
Additional Code 4:	Not reported
Additional Code 5:	Not reported
Shipment Date:	20011218
Creation Date:	2/20/2002 0:00:00
Receipt Date:	20011220
Manifest ID:	21061780
Trans EPA ID:	CAD063547996
Trans Name:	Not reported
Trans 2 EPA ID:	Not reported
Trans 2 Name:	Not reported
TSDF EPA ID:	AZD980735500
Trans Name:	Not reported
TSDF Alt EPA ID:	AZD980735500
TSDF Alt Name:	Not reported
Waste Code Description:	171 - Metal sludge (see 121
RCRA Code:	F006
Meth Code:	R01 - Recycler
Quantity Tons:	10.1136
Waste Quantity:	12

Map ID
Direction
Distance
Elevation

MAP FINDINGS

Site

Database(s)

EDR ID Number
EPA ID Number

VIASYSTEMS TECHNOLOGIES CORP LLC DBA TTM TECHNOLOGIES INC (Continued)

1000227684

Quantity Unit:	Y
Additional Code 1:	Not reported
Additional Code 2:	Not reported
Additional Code 3:	Not reported
Additional Code 4:	Not reported
Additional Code 5:	Not reported
Shipment Date:	20011212
Creation Date:	2/20/2002 0:00:00
Receipt Date:	20011218
Manifest ID:	21878493
Trans EPA ID:	CAD010925576
Trans Name:	Not reported
Trans 2 EPA ID:	NJD986607380
Trans 2 Name:	Not reported
TSDf EPA ID:	CAD008488025
Trans Name:	Not reported
TSDf Alt EPA ID:	CAD008488025
TSDf Alt Name:	Not reported
Waste Code Description:	792 - Not reported
RCRA Code:	D002
Meth Code:	R01 - Recycler
Quantity Tons:	1.8348
Waste Quantity:	440
Quantity Unit:	G
Additional Code 1:	Not reported
Additional Code 2:	Not reported
Additional Code 3:	Not reported
Additional Code 4:	Not reported
Additional Code 5:	Not reported
Shipment Date:	20011212
Creation Date:	2/20/2002 0:00:00
Receipt Date:	20011218
Manifest ID:	21878493
Trans EPA ID:	CAD010925576
Trans Name:	Not reported
Trans 2 EPA ID:	NJD986607380
Trans 2 Name:	Not reported
TSDf EPA ID:	CAD008488025
Trans Name:	Not reported
TSDf Alt EPA ID:	CAD008488025
TSDf Alt Name:	Not reported
Waste Code Description:	132 - Aqueous solution w/metals (< restricted levels and see waste code 121 for a list of metals
RCRA Code:	D002
Meth Code:	R01 - Recycler
Quantity Tons:	1.6054
Waste Quantity:	385
Quantity Unit:	G
Additional Code 1:	Not reported
Additional Code 2:	Not reported
Additional Code 3:	Not reported
Additional Code 4:	Not reported
Additional Code 5:	Not reported
Shipment Date:	20011211

Map ID
Direction
Distance
Elevation

MAP FINDINGS

Site

Database(s)

EDR ID Number
EPA ID Number

VIASYSTEMS TECHNOLOGIES CORP LLC DBA TTM TECHNOLOGIES INC (Continued)

1000227684

Creation Date: 2/13/2002 0:00:00
Receipt Date: 20011211
Manifest ID: 20759519
Trans EPA ID: CAD069138899
Trans Name: Not reported
Trans 2 EPA ID: Not reported
Trans 2 Name: Not reported
TSDf EPA ID: CAD069138899
Trans Name: Not reported
TSDf Alt EPA ID: CAD069138899
TSDf Alt Name: Not reported
Waste Code Description: 181 - Other inorganic solid waste Organics
RCRA Code: D008
Meth Code: R01 - Recycler
Quantity Tons: 0.15
Waste Quantity: 300
Quantity Unit: P
Additional Code 1: Not reported
Additional Code 2: Not reported
Additional Code 3: Not reported
Additional Code 4: Not reported
Additional Code 5: Not reported

Additional Info:

Year: 2003
Gen EPA ID: CAT080031511

Shipment Date: 20031230
Creation Date: 7/30/2004 18:31:14
Receipt Date: 20031230
Manifest ID: 23364832
Trans EPA ID: MAD039322250
Trans Name: CLEAN HARBORS ENV SERVICES INC
Trans 2 EPA ID: Not reported
Trans 2 Name: Not reported
TSDf EPA ID: CAD059494310
Trans Name: CLEAN HARBORS SAN JOSE LLC
TSDf Alt EPA ID: CAD059494310
TSDf Alt Name: Not reported
Waste Code Description: 214 - Unspecified solvent mixture
RCRA Code: D007
Meth Code: D99 - Disposal, Other
Quantity Tons: 1.386
Waste Quantity: 385
Quantity Unit: G
Additional Code 1: Not reported
Additional Code 2: Not reported
Additional Code 3: Not reported
Additional Code 4: Not reported
Additional Code 5: Not reported

Shipment Date: 20031224
Creation Date: 8/30/2004 14:52:16
Receipt Date: 20031224
Manifest ID: 22123184
Trans EPA ID: CAD982052797
Trans Name: J&B ENTERPRISES

Map ID
Direction
Distance
Elevation

MAP FINDINGS

Site

Database(s)

EDR ID Number
EPA ID Number

VIASYSTEMS TECHNOLOGIES CORP LLC DBA TTM TECHNOLOGIES INC (Continued)

1000227684

Trans 2 EPA ID: Not reported
Trans 2 Name: Not reported
TSDf EPA ID: CAD982052797
Trans Name: J&B ENTERPRISES
TSDf Alt EPA ID: CAD982052797
TSDf Alt Name: Not reported
Waste Code Description: 131 - Aqueous solution (2 < pH < 12.5) containing reactive anions (azide, bromate, chlorate, cyanide, fluoride, hypochlorite, nitrite, perchlorate, and sulfide anions)

RCRA Code: F007
Meth Code: R01 - Recycler
Quantity Tons: 0.22935
Waste Quantity: 55
Quantity Unit: G
Additional Code 1: Not reported
Additional Code 2: Not reported
Additional Code 3: Not reported
Additional Code 4: Not reported
Additional Code 5: Not reported

Shipment Date: 20031223
Creation Date: 8/12/2004 8:09:46
Receipt Date: 20031229
Manifest ID: 22918503
Trans EPA ID: CAD010925576
Trans Name: UNIVAR USA INC
Trans 2 EPA ID: NJD986607380
Trans 2 Name: MXI MAUMEE EXPRESS INC
TSDf EPA ID: CAD008488025
Trans Name: PHIBRO-TECH INC
TSDf Alt EPA ID: CAD008488025
TSDf Alt Name: Not reported
Waste Code Description: 792 - Not reported
RCRA Code: D002
Meth Code: R01 - Recycler
Quantity Tons: 2.2935
Waste Quantity: 550
Quantity Unit: G
Additional Code 1: Not reported
Additional Code 2: Not reported
Additional Code 3: Not reported
Additional Code 4: Not reported
Additional Code 5: Not reported

Shipment Date: 20031223
Creation Date: 8/12/2004 8:09:46
Receipt Date: 20031229
Manifest ID: 22918503
Trans EPA ID: CAD010925576
Trans Name: UNIVAR USA INC
Trans 2 EPA ID: NJD986607380
Trans 2 Name: MXI MAUMEE EXPRESS INC
TSDf EPA ID: CAD008488025
Trans Name: PHIBRO-TECH INC
TSDf Alt EPA ID: CAD008488025
TSDf Alt Name: Not reported
Waste Code Description: 132 - Aqueous solution w/metals (< restricted levels and see waste

Map ID
Direction
Distance
Elevation

MAP FINDINGS

Site

Database(s)

EDR ID Number
EPA ID Number

VIASYSTEMS TECHNOLOGIES CORP LLC DBA TTM TECHNOLOGIES INC (Continued)

1000227684

code 121 for a list of metals
RCRA Code: D002
Meth Code: R01 - Recycler
Quantity Tons: 1.8348
Waste Quantity: 440
Quantity Unit: G
Additional Code 1: Not reported
Additional Code 2: Not reported
Additional Code 3: Not reported
Additional Code 4: Not reported
Additional Code 5: Not reported

Shipment Date: 20031219
Creation Date: 8/30/2004 14:52:16
Receipt Date: 20031219
Manifest ID: 22123036
Trans EPA ID: CAD982052797
Trans Name: J&B ENTERPRISES
Trans 2 EPA ID: Not reported
Trans 2 Name: Not reported
TSDf EPA ID: CAD982052797
Trans Name: J&B ENTERPRISES
TSDf Alt EPA ID: CAD982052797
TSDf Alt Name: Not reported
Waste Code Description: 181 - Other inorganic solid waste Organics
RCRA Code: D008
Meth Code: R01 - Recycler
Quantity Tons: 0.15
Waste Quantity: 300
Quantity Unit: P
Additional Code 1: Not reported
Additional Code 2: Not reported
Additional Code 3: Not reported
Additional Code 4: Not reported
Additional Code 5: Not reported

Shipment Date: 20031218
Creation Date: 8/12/2004 8:09:46
Receipt Date: 20031222
Manifest ID: 22915576
Trans EPA ID: CAD010925576
Trans Name: UNIVAR USA INC
Trans 2 EPA ID: NJD986607380
Trans 2 Name: MXI MAUMEE EXPRESS INC
TSDf EPA ID: CAD008488025
Trans Name: PHIBRO-TECH INC
TSDf Alt EPA ID: CAD008488025
TSDf Alt Name: Not reported
Waste Code Description: 132 - Aqueous solution w/metals (< restricted levels and see waste code 121 for a list of metals)

RCRA Code: D002
Meth Code: R01 - Recycler
Quantity Tons: 1.14675
Waste Quantity: 275
Quantity Unit: G
Additional Code 1: Not reported
Additional Code 2: Not reported

Map ID
Direction
Distance
Elevation

MAP FINDINGS

Site

Database(s)

EDR ID Number
EPA ID Number

VIASYSTEMS TECHNOLOGIES CORP LLC DBA TTM TECHNOLOGIES INC (Continued)

1000227684

Additional Code 3:	Not reported
Additional Code 4:	Not reported
Additional Code 5:	Not reported
Shipment Date:	20031218
Creation Date:	8/12/2004 8:09:46
Receipt Date:	20031222
Manifest ID:	22915576
Trans EPA ID:	CAD010925576
Trans Name:	UNIVAR USA INC
Trans 2 EPA ID:	NJD986607380
Trans 2 Name:	MXI MAUMEE EXPRESS INC
TSDF EPA ID:	CAD008488025
Trans Name:	PHIBRO-TECH INC
TSDF Alt EPA ID:	CAD008488025
TSDF Alt Name:	Not reported
Waste Code Description:	792 - Not reported
RCRA Code:	D002
Meth Code:	R01 - Recycler
Quantity Tons:	4.1283
Waste Quantity:	990
Quantity Unit:	G
Additional Code 1:	Not reported
Additional Code 2:	Not reported
Additional Code 3:	Not reported
Additional Code 4:	Not reported
Additional Code 5:	Not reported
Shipment Date:	20031212
Creation Date:	8/30/2004 14:52:16
Receipt Date:	20031212
Manifest ID:	22123175
Trans EPA ID:	CAD982052797
Trans Name:	J&B ENTERPRISES
Trans 2 EPA ID:	Not reported
Trans 2 Name:	Not reported
TSDF EPA ID:	CAD982052797
Trans Name:	J&B ENTERPRISES
TSDF Alt EPA ID:	CAD982052797
TSDF Alt Name:	Not reported
Waste Code Description:	131 - Aqueous solution (2 < pH < 12.5) containing reactive anions (azide, bromate, chlorate, cyanide, fluoride, hypochlorite, nitrite, perchlorate, and sulfide anions)
RCRA Code:	F007
Meth Code:	R01 - Recycler
Quantity Tons:	0.22935
Waste Quantity:	55
Quantity Unit:	G
Additional Code 1:	Not reported
Additional Code 2:	Not reported
Additional Code 3:	Not reported
Additional Code 4:	Not reported
Additional Code 5:	Not reported
Shipment Date:	20031211
Creation Date:	8/12/2004 8:09:46
Receipt Date:	20031219

Map ID
Direction
Distance
Elevation

MAP FINDINGS

Site

Database(s)

EDR ID Number
EPA ID Number

VIASYSTEMS TECHNOLOGIES CORP LLC DBA TTM TECHNOLOGIES INC (Continued)

1000227684

Manifest ID: 22084788
Trans EPA ID: CAD063547996
Trans Name: PHILIP TRANSPORTATION & REMEDIATION INC
Trans 2 EPA ID: Not reported
Trans 2 Name: Not reported
TSDf EPA ID: AZD980735500
Trans Name: WORLD RESOURCES COMPANY
TSDf Alt EPA ID: AZD980735500
TSDf Alt Name: Not reported
Waste Code Description: 171 - Metal sludge (see 121
RCRA Code: F006
Meth Code: R01 - Recycler
Quantity Tons: 10.1136
Waste Quantity: 12
Quantity Unit: Y
Additional Code 1: Not reported
Additional Code 2: Not reported
Additional Code 3: Not reported
Additional Code 4: Not reported
Additional Code 5: Not reported

Shipment Date: 20031211
Creation Date: 8/12/2004 8:09:46
Receipt Date: 20031215
Manifest ID: 22915575
Trans EPA ID: CAD010925576
Trans Name: UNIVAR USA INC
Trans 2 EPA ID: NJD986607380
Trans 2 Name: MXI MAUMEE EXPRESS INC
TSDf EPA ID: CAD008488025
Trans Name: PHIBRO-TECH INC
TSDf Alt EPA ID: CAD008488025
TSDf Alt Name: Not reported
Waste Code Description: 132 - Aqueous solution w/metals (< restricted levels and see waste code 121 for a list of metals
RCRA Code: D002
Meth Code: R01 - Recycler
Quantity Tons: 1.8348
Waste Quantity: 440
Quantity Unit: G
Additional Code 1: Not reported
Additional Code 2: Not reported
Additional Code 3: Not reported
Additional Code 4: Not reported
Additional Code 5: Not reported

Additional Info:
Year: 2013
Gen EPA ID: CAT080031511

Shipment Date: 20131230
Creation Date: 2/18/2014 22:15:13
Receipt Date: 20140102
Manifest ID: 012220110JJK
Trans EPA ID: CAD010925576
Trans Name: UNIVAR USA INC
Trans 2 EPA ID: CAD000032870

Map ID
Direction
Distance
Elevation

MAP FINDINGS

Site

Database(s)

EDR ID Number
EPA ID Number

VIASYSTEMS TECHNOLOGIES CORP LLC DBA TTM TECHNOLOGIES INC (Continued)

1000227684

Trans 2 Name: AMERICAN TRUCK LOGISTICS
TSDf EPA ID: CAD008488025
Trans Name: PHIBRO-TECH INC
TSDf Alt EPA ID: Not reported
TSDf Alt Name: Not reported
Waste Code Description: 792 - Not reported
RCRA Code: D007
Meth Code: H010 - Metals Recovery Including Retoring,Smelting,Chemicals,Ect
Quantity Tons: 1.3761
Waste Quantity: 330
Quantity Unit: G
Additional Code 1: D004
Additional Code 2: D002
Additional Code 3: Not reported
Additional Code 4: Not reported
Additional Code 5: Not reported

Shipment Date: 20131226
Creation Date: 2/18/2014 22:15:13
Receipt Date: 20131230
Manifest ID: 012220082JJK
Trans EPA ID: CAD010925576
Trans Name: UNIVAR USA INC
Trans 2 EPA ID: CAD000032870
Trans 2 Name: AMERICAN TRUCK LOGISTICS
TSDf EPA ID: CAD008488025
Trans Name: PHIBRO-TECH INC
TSDf Alt EPA ID: Not reported
TSDf Alt Name: Not reported
Waste Code Description: 792 - Not reported
RCRA Code: D007
Meth Code: H010 - Metals Recovery Including Retoring,Smelting,Chemicals,Ect
Quantity Tons: 2.06415
Waste Quantity: 495
Quantity Unit: G
Additional Code 1: D004
Additional Code 2: D002
Additional Code 3: Not reported
Additional Code 4: Not reported
Additional Code 5: Not reported

Shipment Date: 20131226
Creation Date: 2/18/2014 22:15:13
Receipt Date: 20131230
Manifest ID: 012220009JJK
Trans EPA ID: CAD010925576
Trans Name: UNIVAR USA INC
Trans 2 EPA ID: CAD000032870
Trans 2 Name: AMERICAN TRUCK LOGISTICS
TSDf EPA ID: CAD008488025
Trans Name: PHIBRO-TECH INC
TSDf Alt EPA ID: Not reported
TSDf Alt Name: Not reported
Waste Code Description: 132 - Aqueous solution w/metals (< restricted levels and see waste code 121 for a list of metals
RCRA Code: D007
Meth Code: H010 - Metals Recovery Including Retoring,Smelting,Chemicals,Ect

Map ID
Direction
Distance
Elevation

MAP FINDINGS

Site

Database(s)

EDR ID Number
EPA ID Number

VIASYSTEMS TECHNOLOGIES CORP LLC DBA TTM TECHNOLOGIES INC (Continued)

1000227684

Quantity Tons:	0.9174
Waste Quantity:	220
Quantity Unit:	G
Additional Code 1:	D004
Additional Code 2:	D002
Additional Code 3:	Not reported
Additional Code 4:	Not reported
Additional Code 5:	Not reported
Shipment Date:	20131219
Creation Date:	1/29/2014 22:15:06
Receipt Date:	20131223
Manifest ID:	012220058JJK
Trans EPA ID:	CAD010925576
Trans Name:	UNIVAR USA INC
Trans 2 EPA ID:	CAD000032870
Trans 2 Name:	AMERICAN TRUCK LOGISTICS
TSDf EPA ID:	CAD008488025
Trans Name:	PHIBRO-TECH INC
TSDf Alt EPA ID:	Not reported
TSDf Alt Name:	Not reported
Waste Code Description:	792 - Not reported
RCRA Code:	D007
Meth Code:	H010 - Metals Recovery Including Retoring,Smelting,Chemicals,Ect
Quantity Tons:	1.60545
Waste Quantity:	385
Quantity Unit:	G
Additional Code 1:	D004
Additional Code 2:	D002
Additional Code 3:	Not reported
Additional Code 4:	Not reported
Additional Code 5:	Not reported
Shipment Date:	20131219
Creation Date:	2/18/2014 22:15:13
Receipt Date:	20131226
Manifest ID:	011227980JJK
Trans EPA ID:	CAD010925576
Trans Name:	UNIVAR USA INC
Trans 2 EPA ID:	CAD000032870
Trans 2 Name:	AMERICAN TRUCK LOGISTICS
TSDf EPA ID:	CAD008488025
Trans Name:	PHIBRO-TECH INC
TSDf Alt EPA ID:	Not reported
TSDf Alt Name:	Not reported
Waste Code Description:	132 - Aqueous solution w/metals (< restricted levels and see waste code 121 for a list of metals
RCRA Code:	D007
Meth Code:	H010 - Metals Recovery Including Retoring,Smelting,Chemicals,Ect
Quantity Tons:	1.3761
Waste Quantity:	330
Quantity Unit:	G
Additional Code 1:	D004
Additional Code 2:	D002
Additional Code 3:	Not reported
Additional Code 4:	Not reported
Additional Code 5:	Not reported

Map ID
Direction
Distance
Elevation

MAP FINDINGS

Site

Database(s)

EDR ID Number
EPA ID Number

VIASYSTEMS TECHNOLOGIES CORP LLC DBA TTM TECHNOLOGIES INC (Continued)

1000227684

Shipment Date: 20131218
Creation Date: 5/4/2016 22:16:02
Receipt Date: 20131227
Manifest ID: 009720813JJK
Trans EPA ID: CAD059240713
Trans Name: MC NOTTINGHAM CO OF SO CAL
Trans 2 EPA ID: Not reported
Trans 2 Name: Not reported
TSDf EPA ID: AZD980735500
Trans Name: WORLD RESOURCES COMPANY
TSDf Alt EPA ID: Not reported
TSDf Alt Name: Not reported
Waste Code Description: 171 - Metal sludge (see 121
RCRA Code: F006
Meth Code: H010 - Metals Recovery Including Retoring,Smelting,Chemicals,Ect
Quantity Tons: 12.642
Waste Quantity: 15
Quantity Unit: Y
Additional Code 1: Not reported
Additional Code 2: Not reported
Additional Code 3: Not reported
Additional Code 4: Not reported
Additional Code 5: Not reported

Shipment Date: 20131216
Creation Date: 1/28/2014 22:15:25
Receipt Date: 20131218
Manifest ID: 012220030JJK
Trans EPA ID: CAD010925576
Trans Name: UNIVAR USA INC
Trans 2 EPA ID: CAD000032870
Trans 2 Name: AMERICAN TRUCK LOGISTICS
TSDf EPA ID: CAD008488025
Trans Name: PHIBRO-TECH INC
TSDf Alt EPA ID: Not reported
TSDf Alt Name: Not reported
Waste Code Description: 792 - Not reported
RCRA Code: D007
Meth Code: H010 - Metals Recovery Including Retoring,Smelting,Chemicals,Ect
Quantity Tons: 3.2109
Waste Quantity: 770
Quantity Unit: G
Additional Code 1: D004
Additional Code 2: D002
Additional Code 3: Not reported
Additional Code 4: Not reported
Additional Code 5: Not reported

Shipment Date: 20131209
Creation Date: 1/13/2014 22:15:14
Receipt Date: 20131211
Manifest ID: 011227981JJK
Trans EPA ID: CAD010925576
Trans Name: UNIVAR USA INC
Trans 2 EPA ID: CAD000032870
Trans 2 Name: AMERICAN TRUCK LOGISTICS
TSDf EPA ID: CAD008488025

Map ID
Direction
Distance
Elevation

MAP FINDINGS

Site

Database(s)

EDR ID Number
EPA ID Number

VIASYSTEMS TECHNOLOGIES CORP LLC DBA TTM TECHNOLOGIES INC (Continued)

1000227684

Trans Name: PHIBRO-TECH INC
TSDf Alt EPA ID: Not reported
TSDf Alt Name: Not reported
Waste Code Description: 792 - Not reported
RCRA Code: D007
Meth Code: H010 - Metals Recovery Including Retoring,Smelting,Chemicals,Ect
Quantity Tons: 2.98155
Waste Quantity: 715
Quantity Unit: G
Additional Code 1: D004
Additional Code 2: D002
Additional Code 3: Not reported
Additional Code 4: Not reported
Additional Code 5: Not reported

Shipment Date: 20131209
Creation Date: 1/13/2014 22:15:14
Receipt Date: 20131211
Manifest ID: 011227959JJK
Trans EPA ID: CAD010925576
Trans Name: UNIVAR USA INC
Trans 2 EPA ID: CAD000032870
Trans 2 Name: AMERICAN TRUCK LOGISTICS
TSDf EPA ID: CAD008488025
Trans Name: PHIBRO-TECH INC
TSDf Alt EPA ID: Not reported
TSDf Alt Name: Not reported
Waste Code Description: 132 - Aqueous solution w/metals (< restricted levels and see waste code 121 for a list of metals

RCRA Code: D007
Meth Code: H010 - Metals Recovery Including Retoring,Smelting,Chemicals,Ect
Quantity Tons: 0.9174
Waste Quantity: 220
Quantity Unit: G
Additional Code 1: D004
Additional Code 2: D002
Additional Code 3: Not reported
Additional Code 4: Not reported
Additional Code 5: Not reported

Shipment Date: 20131202
Creation Date: 1/11/2014 22:15:06
Receipt Date: 20131204
Manifest ID: 011227960JJK
Trans EPA ID: CAD010925576
Trans Name: UNIVAR USA INC
Trans 2 EPA ID: CAD000032870
Trans 2 Name: AMERICAN TRUCK LOGISTICS
TSDf EPA ID: CAD008488025
Trans Name: PHIBRO-TECH INC
TSDf Alt EPA ID: Not reported
TSDf Alt Name: Not reported
Waste Code Description: 792 - Not reported
RCRA Code: D007
Meth Code: H010 - Metals Recovery Including Retoring,Smelting,Chemicals,Ect
Quantity Tons: 2.98155
Waste Quantity: 715

Map ID
Direction
Distance
Elevation

MAP FINDINGS

Site

Database(s)

EDR ID Number
EPA ID Number

VIASYSTEMS TECHNOLOGIES CORP LLC DBA TTM TECHNOLOGIES INC (Continued)

1000227684

Quantity Unit: G
Additional Code 1: D004
Additional Code 2: D002
Additional Code 3: Not reported
Additional Code 4: Not reported
Additional Code 5: Not reported

Additional Info:

Year: 2007
Gen EPA ID: CAT080031511

Shipment Date: 20071227
Creation Date: 3/8/2008 18:30:06
Receipt Date: 20071231
Manifest ID: 003394511JJK
Trans EPA ID: CAD010925576
Trans Name: UNIVAR USA INC
Trans 2 EPA ID: NJD986607380
Trans 2 Name: MXI MAUMEE EXPRESS INC
TSDf EPA ID: CAD008488025
Trans Name: PHIBRO-TECH INC
TSDf Alt EPA ID: Not reported
TSDf Alt Name: Not reported
Waste Code Description: 792 - Not reported
RCRA Code: D007
Meth Code: H010 - Metals Recovery Including Retoring,Smelting,Chemicals,Ect
Quantity Tons: 2.52285
Waste Quantity: 605
Quantity Unit: G
Additional Code 1: D004
Additional Code 2: D002
Additional Code 3: Not reported
Additional Code 4: Not reported
Additional Code 5: Not reported

Shipment Date: 20071227
Creation Date: 3/8/2008 18:30:06
Receipt Date: 20071231
Manifest ID: 003394511JJK
Trans EPA ID: CAD010925576
Trans Name: UNIVAR USA INC
Trans 2 EPA ID: NJD986607380
Trans 2 Name: MXI MAUMEE EXPRESS INC
TSDf EPA ID: CAD008488025
Trans Name: PHIBRO-TECH INC
TSDf Alt EPA ID: Not reported
TSDf Alt Name: Not reported
Waste Code Description: 132 - Aqueous solution w/metals (< restricted levels and see waste code 121 for a list of metals
RCRA Code: D008
Meth Code: H010 - Metals Recovery Including Retoring,Smelting,Chemicals,Ect
Quantity Tons: 0.68805
Waste Quantity: 165
Quantity Unit: G
Additional Code 1: D007
Additional Code 2: D004
Additional Code 3: D002

Map ID
Direction
Distance
Elevation

MAP FINDINGS

Site

Database(s)

EDR ID Number
EPA ID Number

VIASYSTEMS TECHNOLOGIES CORP LLC DBA TTM TECHNOLOGIES INC (Continued)

1000227684

Additional Code 4:	Not reported
Additional Code 5:	Not reported
Shipment Date:	20071220
Creation Date:	3/6/2008 18:30:13
Receipt Date:	20071226
Manifest ID:	003218888JJK
Trans EPA ID:	CAD010925576
Trans Name:	UNIVAR USA INC
Trans 2 EPA ID:	NJD986607380
Trans 2 Name:	MXI MAUMEE EXPRESS INC
TSDf EPA ID:	CAD008488025
Trans Name:	PHIBRO-TECH INC
TSDf Alt EPA ID:	Not reported
TSDf Alt Name:	Not reported
Waste Code Description:	792 - Not reported
RCRA Code:	D007
Meth Code:	H010 - Metals Recovery Including Retoring,Smelting,Chemicals,Ect
Quantity Tons:	2.06415
Waste Quantity:	495
Quantity Unit:	G
Additional Code 1:	D004
Additional Code 2:	D002
Additional Code 3:	Not reported
Additional Code 4:	Not reported
Additional Code 5:	Not reported
Shipment Date:	20071220
Creation Date:	3/6/2008 18:30:13
Receipt Date:	20071226
Manifest ID:	003218888JJK
Trans EPA ID:	CAD010925576
Trans Name:	UNIVAR USA INC
Trans 2 EPA ID:	NJD986607380
Trans 2 Name:	MXI MAUMEE EXPRESS INC
TSDf EPA ID:	CAD008488025
Trans Name:	PHIBRO-TECH INC
TSDf Alt EPA ID:	Not reported
TSDf Alt Name:	Not reported
Waste Code Description:	132 - Aqueous solution w/metals (< restricted levels and see waste code 121 for a list of metals
RCRA Code:	D008
Meth Code:	H010 - Metals Recovery Including Retoring,Smelting,Chemicals,Ect
Quantity Tons:	0.4587
Waste Quantity:	110
Quantity Unit:	G
Additional Code 1:	D007
Additional Code 2:	D004
Additional Code 3:	D002
Additional Code 4:	Not reported
Additional Code 5:	Not reported
Shipment Date:	20071217
Creation Date:	3/5/2008 18:30:20
Receipt Date:	20071220
Manifest ID:	003218887JJK
Trans EPA ID:	CAD010925576

Map ID
Direction
Distance
Elevation

MAP FINDINGS

Site

Database(s)

EDR ID Number
EPA ID Number

VIASYSTEMS TECHNOLOGIES CORP LLC DBA TTM TECHNOLOGIES INC (Continued)

1000227684

Trans Name: UNIVAR USA INC
Trans 2 EPA ID: NJD986607380
Trans 2 Name: MXI MAUMEE EXPRESS INC
TSDf EPA ID: CAD008488025
Trans Name: PHIBRO-TECH INC
TSDf Alt EPA ID: Not reported
TSDf Alt Name: Not reported
Waste Code Description: 132 - Aqueous solution w/metals (< restricted levels and see waste code 121 for a list of metals
RCRA Code: D008
Meth Code: H010 - Metals Recovery Including Retoring,Smelting,Chemicals,Ect
Quantity Tons: 0.4587
Waste Quantity: 110
Quantity Unit: G
Additional Code 1: D007
Additional Code 2: D004
Additional Code 3: D002
Additional Code 4: Not reported
Additional Code 5: Not reported
Shipment Date: 20071217
Creation Date: 3/5/2008 18:30:20
Receipt Date: 20071220
Manifest ID: 003218887JJK
Trans EPA ID: CAD010925576
Trans Name: UNIVAR USA INC
Trans 2 EPA ID: NJD986607380
Trans 2 Name: MXI MAUMEE EXPRESS INC
TSDf EPA ID: CAD008488025
Trans Name: PHIBRO-TECH INC
TSDf Alt EPA ID: Not reported
TSDf Alt Name: Not reported
Waste Code Description: 792 - Not reported
RCRA Code: D007
Meth Code: H010 - Metals Recovery Including Retoring,Smelting,Chemicals,Ect
Quantity Tons: 1.8348
Waste Quantity: 440
Quantity Unit: G
Additional Code 1: D004
Additional Code 2: D002
Additional Code 3: Not reported
Additional Code 4: Not reported
Additional Code 5: Not reported
Shipment Date: 20071213
Creation Date: 3/6/2008 18:30:13
Receipt Date: 20071218
Manifest ID: 003218890JJK
Trans EPA ID: CAD010925576
Trans Name: UNIVAR USA INC
Trans 2 EPA ID: NJD986607380
Trans 2 Name: MXI MAUMEE EXPRESS INC
TSDf EPA ID: CAD008488025
Trans Name: PHIBRO-TECH INC
TSDf Alt EPA ID: Not reported
TSDf Alt Name: Not reported
Waste Code Description: 132 - Aqueous solution w/metals (< restricted levels and see waste

Map ID
Direction
Distance
Elevation

MAP FINDINGS

Site

Database(s)

EDR ID Number
EPA ID Number

VIASYSTEMS TECHNOLOGIES CORP LLC DBA TTM TECHNOLOGIES INC (Continued)

1000227684

code 121 for a list of metals
RCRA Code: D008
Meth Code: H010 - Metals Recovery Including Retoring,Smelting,Chemicals,Ect
Quantity Tons: 0.68805
Waste Quantity: 165
Quantity Unit: G
Additional Code 1: D007
Additional Code 2: D004
Additional Code 3: D002
Additional Code 4: Not reported
Additional Code 5: Not reported

Shipment Date: 20071213
Creation Date: 3/6/2008 18:30:13
Receipt Date: 20071218
Manifest ID: 003218890JJK
Trans EPA ID: CAD010925576
Trans Name: UNIVAR USA INC
Trans 2 EPA ID: NJD986607380
Trans 2 Name: MXI MAUMEE EXPRESS INC
TSDf EPA ID: CAD008488025
Trans Name: PHIBRO-TECH INC
TSDf Alt EPA ID: Not reported
TSDf Alt Name: Not reported
Waste Code Description: 792 - Not reported
RCRA Code: D007
Meth Code: H010 - Metals Recovery Including Retoring,Smelting,Chemicals,Ect
Quantity Tons: 2.06415
Waste Quantity: 495
Quantity Unit: G
Additional Code 1: D004
Additional Code 2: D002
Additional Code 3: Not reported
Additional Code 4: Not reported
Additional Code 5: Not reported

Shipment Date: 20071210
Creation Date: 3/6/2008 18:30:13
Receipt Date: 20071212
Manifest ID: 003218889JJK
Trans EPA ID: CAD010925576
Trans Name: UNIVAR USA INC
Trans 2 EPA ID: NJD986607380
Trans 2 Name: MXI MAUMEE EXPRESS INC
TSDf EPA ID: CAD008488025
Trans Name: PHIBRO-TECH INC
TSDf Alt EPA ID: Not reported
TSDf Alt Name: Not reported
Waste Code Description: 132 - Aqueous solution w/metals (< restricted levels and see waste code 121 for a list of metals

RCRA Code: D008
Meth Code: H010 - Metals Recovery Including Retoring,Smelting,Chemicals,Ect
Quantity Tons: 0.68805
Waste Quantity: 165
Quantity Unit: G
Additional Code 1: D007
Additional Code 2: D004

Map ID
Direction
Distance
Elevation

MAP FINDINGS

Site

Database(s)

EDR ID Number
EPA ID Number

VIASYSTEMS TECHNOLOGIES CORP LLC DBA TTM TECHNOLOGIES INC (Continued)

1000227684

Additional Code 3: D002
Additional Code 4: Not reported
Additional Code 5: Not reported

Shipment Date: 20071210
Creation Date: 3/6/2008 18:30:13
Receipt Date: 20071212
Manifest ID: 003218889JJK
Trans EPA ID: CAD010925576
Trans Name: UNIVAR USA INC
Trans 2 EPA ID: NJD986607380
Trans 2 Name: MXI MAUMEE EXPRESS INC
TSDf EPA ID: CAD008488025
Trans Name: PHIBRO-TECH INC
TSDf Alt EPA ID: Not reported
TSDf Alt Name: Not reported
Waste Code Description: 792 - Not reported
RCRA Code: D007
Meth Code: H010 - Metals Recovery Including Retoring,Smelting,Chemicals,Ect
Quantity Tons: 2.7522
Waste Quantity: 660
Quantity Unit: G
Additional Code 1: D004
Additional Code 2: D002
Additional Code 3: Not reported
Additional Code 4: Not reported
Additional Code 5: Not reported

Additional Info:

Year: 2008
Gen EPA ID: CAT080031511

Shipment Date: 20081229
Creation Date: 2/20/2009 18:30:31
Receipt Date: 20090105
Manifest ID: 004832114JJK
Trans EPA ID: CAD010925576
Trans Name: UNIVAR USA INC
Trans 2 EPA ID: NJD986607380
Trans 2 Name: MXI MAUMEE EXPRESS INC
TSDf EPA ID: CAD008488025
Trans Name: PHIBRO-TECH INC
TSDf Alt EPA ID: Not reported
TSDf Alt Name: Not reported
Waste Code Description: 132 - Aqueous solution w/metals (< restricted levels and see waste code 121 for a list of metals
RCRA Code: D008
Meth Code: H010 - Metals Recovery Including Retoring,Smelting,Chemicals,Ect
Quantity Tons: 0.68805
Waste Quantity: 165
Quantity Unit: G
Additional Code 1: D007
Additional Code 2: D004
Additional Code 3: D002
Additional Code 4: Not reported
Additional Code 5: Not reported

Map ID
Direction
Distance
Elevation

MAP FINDINGS

Site

Database(s)

EDR ID Number
EPA ID Number

VIASYSTEMS TECHNOLOGIES CORP LLC DBA TTM TECHNOLOGIES INC (Continued)

1000227684

Shipment Date: 20081229
Creation Date: 2/20/2009 18:30:31
Receipt Date: 20090105
Manifest ID: 004832114JJK
Trans EPA ID: CAD010925576
Trans Name: UNIVAR USA INC
Trans 2 EPA ID: NJD986607380
Trans 2 Name: MXI MAUMEE EXPRESS INC
TSDf EPA ID: CAD008488025
Trans Name: PHIBRO-TECH INC
TSDf Alt EPA ID: Not reported
TSDf Alt Name: Not reported
Waste Code Description: 792 - Not reported
RCRA Code: D007
Meth Code: H010 - Metals Recovery Including Retoring,Smelting,Chemicals,Ect
Quantity Tons: 3.2109
Waste Quantity: 770
Quantity Unit: G
Additional Code 1: D004
Additional Code 2: D002
Additional Code 3: Not reported
Additional Code 4: Not reported
Additional Code 5: Not reported

Shipment Date: 20081223
Creation Date: 3/9/2009 18:30:38
Receipt Date: 20081230
Manifest ID: 002223582FLE
Trans EPA ID: MAD039322250
Trans Name: CLEAN HARBORS ENVIRONMENTAL SERVICES INC
Trans 2 EPA ID: Not reported
Trans 2 Name: Not reported
TSDf EPA ID: CAD059494310
Trans Name: CLEAN HARBORS SAN JOSE LLC
TSDf Alt EPA ID: Not reported
TSDf Alt Name: Not reported
Waste Code Description: 214 - Unspecified solvent mixture
RCRA Code: D008
Meth Code: H141 - Storage, Bulking, And/Or Transfer Off Site--No Treatment/Reovery (H010-H129) Or (H131-H135)
Quantity Tons: 1.188
Waste Quantity: 330
Quantity Unit: G
Additional Code 1: D007
Additional Code 2: Not reported
Additional Code 3: Not reported
Additional Code 4: Not reported
Additional Code 5: Not reported

Shipment Date: 20081222
Creation Date: 5/11/2009 18:30:37
Receipt Date: 20081230
Manifest ID: 003755884JJK
Trans EPA ID: CAR000177527
Trans Name: PHILIP WEST INDUSTRIAL SERVICES
Trans 2 EPA ID: Not reported
Trans 2 Name: Not reported

Map ID
Direction
Distance
Elevation

MAP FINDINGS

Site

Database(s)

EDR ID Number
EPA ID Number

VIASYSTEMS TECHNOLOGIES CORP LLC DBA TTM TECHNOLOGIES INC (Continued)

1000227684

TSDF EPA ID: AZD980735500
Trans Name: WORLD RESOURCES COMPANY
TSDF Alt EPA ID: Not reported
TSDF Alt Name: Not reported
Waste Code Description: 171 - Metal sludge (see 121
RCRA Code: F006
Meth Code: H039 - Other Recovery Of Reclamation For Reuse Including Acid
Regeneration, Organics Recovery Ect
Quantity Tons: 12.642
Waste Quantity: 15
Quantity Unit: Y
Additional Code 1: Not reported
Additional Code 2: Not reported
Additional Code 3: Not reported
Additional Code 4: Not reported
Additional Code 5: Not reported
Shipment Date: 20081222
Creation Date: 2/2/2009 18:30:25
Receipt Date: 20081224
Manifest ID: 004837881JJK
Trans EPA ID: CAD010925576
Trans Name: UNIVAR USA INC
Trans 2 EPA ID: NJD986607380
Trans 2 Name: MXI MAUMEE EXPRESS INC
TSDF EPA ID: CAD008488025
Trans Name: PHIBRO-TECH INC
TSDF Alt EPA ID: Not reported
TSDF Alt Name: Not reported
Waste Code Description: 132 - Aqueous solution w/metals (< restricted levels and see waste
code 121 for a list of metals
RCRA Code: D008
Meth Code: H010 - Metals Recovery Including Retoring,Smelting,Chemicals,Ect
Quantity Tons: 0.68805
Waste Quantity: 165
Quantity Unit: G
Additional Code 1: D007
Additional Code 2: D004
Additional Code 3: D002
Additional Code 4: Not reported
Additional Code 5: Not reported
Shipment Date: 20081222
Creation Date: 2/2/2009 18:30:25
Receipt Date: 20081224
Manifest ID: 004837881JJK
Trans EPA ID: CAD010925576
Trans Name: UNIVAR USA INC
Trans 2 EPA ID: NJD986607380
Trans 2 Name: MXI MAUMEE EXPRESS INC
TSDF EPA ID: CAD008488025
Trans Name: PHIBRO-TECH INC
TSDF Alt EPA ID: Not reported
TSDF Alt Name: Not reported
Waste Code Description: 792 - Not reported
RCRA Code: D007
Meth Code: H010 - Metals Recovery Including Retoring,Smelting,Chemicals,Ect

Map ID
Direction
Distance
Elevation

MAP FINDINGS

Site

Database(s)

EDR ID Number
EPA ID Number

VIASYSTEMS TECHNOLOGIES CORP LLC DBA TTM TECHNOLOGIES INC (Continued)

1000227684

Quantity Tons: 1.60545
Waste Quantity: 385
Quantity Unit: G
Additional Code 1: D004
Additional Code 2: D002
Additional Code 3: Not reported
Additional Code 4: Not reported
Additional Code 5: Not reported

Shipment Date: 20081218
Creation Date: 2/2/2009 18:30:18
Receipt Date: 20081222
Manifest ID: 004837974JJJK
Trans EPA ID: CAD010925576
Trans Name: UNIVAR USA INC
Trans 2 EPA ID: NJD986607380
Trans 2 Name: MXI MAUMEE EXPRESS INC
TSDf EPA ID: CAD008488025
Trans Name: PHIBRO-TECH INC
TSDf Alt EPA ID: Not reported
TSDf Alt Name: Not reported
Waste Code Description: 792 - Not reported
RCRA Code: D007
Meth Code: H010 - Metals Recovery Including Retoring,Smelting,Chemicals,Ect
Quantity Tons: 1.60545
Waste Quantity: 385
Quantity Unit: G
Additional Code 1: D004
Additional Code 2: D002
Additional Code 3: Not reported
Additional Code 4: Not reported
Additional Code 5: Not reported

Shipment Date: 20081218
Creation Date: 2/2/2009 18:30:18
Receipt Date: 20081222
Manifest ID: 004837974JJJK
Trans EPA ID: CAD010925576
Trans Name: UNIVAR USA INC
Trans 2 EPA ID: NJD986607380
Trans 2 Name: MXI MAUMEE EXPRESS INC
TSDf EPA ID: CAD008488025
Trans Name: PHIBRO-TECH INC
TSDf Alt EPA ID: Not reported
TSDf Alt Name: Not reported
Waste Code Description: 132 - Aqueous solution w/metals (< restricted levels and see waste code 121 for a list of metals
RCRA Code: D008
Meth Code: H010 - Metals Recovery Including Retoring,Smelting,Chemicals,Ect
Quantity Tons: 0.4587
Waste Quantity: 110
Quantity Unit: G
Additional Code 1: D007
Additional Code 2: D004
Additional Code 3: D002
Additional Code 4: Not reported
Additional Code 5: Not reported

Map ID
Direction
Distance
Elevation

MAP FINDINGS

Site

Database(s)

EDR ID Number
EPA ID Number

VIASYSTEMS TECHNOLOGIES CORP LLC DBA TTM TECHNOLOGIES INC (Continued)

1000227684

Shipment Date: 20081215
Creation Date: 2/2/2009 18:30:25
Receipt Date: 20081217
Manifest ID: 004837973JJK
Trans EPA ID: CAD010925576
Trans Name: UNIVAR USA INC
Trans 2 EPA ID: NJD986607380
Trans 2 Name: MXI MAUMEE EXPRESS INC
TSDf EPA ID: CAD008488025
Trans Name: PHIBRO-TECH INC
TSDf Alt EPA ID: Not reported
TSDf Alt Name: Not reported
Waste Code Description: 132 - Aqueous solution w/metals (< restricted levels and see waste code 121 for a list of metals

RCRA Code: D008
Meth Code: H010 - Metals Recovery Including Retoring,Smelting,Chemicals,Ect
Quantity Tons: 0.68805
Waste Quantity: 165
Quantity Unit: G
Additional Code 1: D007
Additional Code 2: D004
Additional Code 3: D002
Additional Code 4: Not reported
Additional Code 5: Not reported

Shipment Date: 20081215
Creation Date: 2/2/2009 18:30:25
Receipt Date: 20081217
Manifest ID: 004837973JJK
Trans EPA ID: CAD010925576
Trans Name: UNIVAR USA INC
Trans 2 EPA ID: NJD986607380
Trans 2 Name: MXI MAUMEE EXPRESS INC
TSDf EPA ID: CAD008488025
Trans Name: PHIBRO-TECH INC
TSDf Alt EPA ID: Not reported
TSDf Alt Name: Not reported
Waste Code Description: 792 - Not reported

RCRA Code: D007
Meth Code: H010 - Metals Recovery Including Retoring,Smelting,Chemicals,Ect
Quantity Tons: 2.06415
Waste Quantity: 495
Quantity Unit: G
Additional Code 1: D004
Additional Code 2: D002
Additional Code 3: Not reported
Additional Code 4: Not reported
Additional Code 5: Not reported

Additional Info:
Year: 1994
Gen EPA ID: CAT080031511

Shipment Date: 19941230
Creation Date: 3/28/1996 0:00:00
Receipt Date: 19950109
Manifest ID: 93475708

Map ID
Direction
Distance
Elevation

MAP FINDINGS

Site

Database(s)

EDR ID Number
EPA ID Number

VIASYSTEMS TECHNOLOGIES CORP LLC DBA TTM TECHNOLOGIES INC (Continued)

1000227684

Trans EPA ID: CAD095991253
Trans Name: Not reported
Trans 2 EPA ID: CAD076303254
Trans 2 Name: Not reported
TSDf EPA ID: CAD008488025
Trans Name: Not reported
TSDf Alt EPA ID: CAD008488025
TSDf Alt Name: Not reported
Waste Code Description: 123 - Unspecified alkaline solution
RCRA Code: D002
Meth Code: T01 - Treatment, Tank
Quantity Tons: 0.9174
Waste Quantity: 220
Quantity Unit: G
Additional Code 1: Not reported
Additional Code 2: Not reported
Additional Code 3: Not reported
Additional Code 4: Not reported
Additional Code 5: Not reported

Shipment Date: 19941228
Creation Date: 3/28/1996 0:00:00
Receipt Date: 19950103
Manifest ID: 93475707
Trans EPA ID: CAD095991253
Trans Name: Not reported
Trans 2 EPA ID: CAD076303254
Trans 2 Name: Not reported
TSDf EPA ID: CAD008488025
Trans Name: Not reported
TSDf Alt EPA ID: CAD008488025
TSDf Alt Name: Not reported
Waste Code Description: 123 - Unspecified alkaline solution
RCRA Code: D002
Meth Code: T01 - Treatment, Tank
Quantity Tons: 1.1467
Waste Quantity: 275
Quantity Unit: G
Additional Code 1: Not reported
Additional Code 2: Not reported
Additional Code 3: Not reported
Additional Code 4: Not reported
Additional Code 5: Not reported

Shipment Date: 19941223
Creation Date: 3/28/1996 0:00:00
Receipt Date: 19941230
Manifest ID: 93475706
Trans EPA ID: CAD095991253
Trans Name: Not reported
Trans 2 EPA ID: CAD076303254
Trans 2 Name: Not reported
TSDf EPA ID: CAD008488025
Trans Name: Not reported
TSDf Alt EPA ID: CAD008488025
TSDf Alt Name: Not reported
Waste Code Description: 123 - Unspecified alkaline solution

Map ID
Direction
Distance
Elevation

MAP FINDINGS

Site

Database(s)

EDR ID Number
EPA ID Number

VIASYSTEMS TECHNOLOGIES CORP LLC DBA TTM TECHNOLOGIES INC (Continued)

1000227684

RCRA Code:	D002
Meth Code:	T01 - Treatment, Tank
Quantity Tons:	1.3761
Waste Quantity:	330
Quantity Unit:	G
Additional Code 1:	Not reported
Additional Code 2:	Not reported
Additional Code 3:	Not reported
Additional Code 4:	Not reported
Additional Code 5:	Not reported
Shipment Date:	19941220
Creation Date:	3/28/1996 0:00:00
Receipt Date:	19941222
Manifest ID:	93475705
Trans EPA ID:	CAD095991253
Trans Name:	Not reported
Trans 2 EPA ID:	CAD076303254
Trans 2 Name:	Not reported
TSDf EPA ID:	CAD008488025
Trans Name:	Not reported
TSDf Alt EPA ID:	CAD008488025
TSDf Alt Name:	Not reported
Waste Code Description:	123 - Unspecified alkaline solution
RCRA Code:	D002
Meth Code:	T01 - Treatment, Tank
Quantity Tons:	1.3761
Waste Quantity:	330
Quantity Unit:	G
Additional Code 1:	Not reported
Additional Code 2:	Not reported
Additional Code 3:	Not reported
Additional Code 4:	Not reported
Additional Code 5:	Not reported
Shipment Date:	19941220
Creation Date:	3/28/1996 0:00:00
Receipt Date:	19941220
Manifest ID:	93586194
Trans EPA ID:	CAD069138899
Trans Name:	Not reported
Trans 2 EPA ID:	Not reported
Trans 2 Name:	Not reported
TSDf EPA ID:	CAD069138899
Trans Name:	Not reported
TSDf Alt EPA ID:	CAD069138899
TSDf Alt Name:	Not reported
Waste Code Description:	181 - Other inorganic solid waste Organics
RCRA Code:	D008
Meth Code:	R01 - Recycler
Quantity Tons:	0.15
Waste Quantity:	300
Quantity Unit:	P
Additional Code 1:	Not reported
Additional Code 2:	Not reported
Additional Code 3:	Not reported
Additional Code 4:	Not reported

Map ID
Direction
Distance
Elevation

MAP FINDINGS

Site

Database(s)

EDR ID Number
EPA ID Number

VIASYSTEMS TECHNOLOGIES CORP LLC DBA TTM TECHNOLOGIES INC (Continued)

1000227684

Additional Code 5:	Not reported
Shipment Date:	19941216
Creation Date:	3/28/1996 0:00:00
Receipt Date:	19941222
Manifest ID:	93475704
Trans EPA ID:	CAD095991253
Trans Name:	Not reported
Trans 2 EPA ID:	CAD076303254
Trans 2 Name:	Not reported
TSDf EPA ID:	CAD008488025
Trans Name:	Not reported
TSDf Alt EPA ID:	CAD008488025
TSDf Alt Name:	Not reported
Waste Code Description:	123 - Unspecified alkaline solution
RCRA Code:	D002
Meth Code:	T01 - Treatment, Tank
Quantity Tons:	1.3761
Waste Quantity:	330
Quantity Unit:	G
Additional Code 1:	Not reported
Additional Code 2:	Not reported
Additional Code 3:	Not reported
Additional Code 4:	Not reported
Additional Code 5:	Not reported
Shipment Date:	19941216
Creation Date:	3/28/1996 0:00:00
Receipt Date:	19941216
Manifest ID:	93586185
Trans EPA ID:	CAD069138899
Trans Name:	Not reported
Trans 2 EPA ID:	Not reported
Trans 2 Name:	Not reported
TSDf EPA ID:	CAD069138899
Trans Name:	Not reported
TSDf Alt EPA ID:	CAD069138899
TSDf Alt Name:	Not reported
Waste Code Description:	131 - Aqueous solution (2 < pH < 12.5) containing reactive anions (azide, bromate, chlorate, cyanide, fluoride, hypochlorite, nitrite, perchlorate, and sulfide anions
RCRA Code:	F007
Meth Code:	R01 - Recycler
Quantity Tons:	0.2293
Waste Quantity:	55
Quantity Unit:	G
Additional Code 1:	Not reported
Additional Code 2:	Not reported
Additional Code 3:	Not reported
Additional Code 4:	Not reported
Additional Code 5:	Not reported
Shipment Date:	19941213
Creation Date:	3/28/1996 0:00:00
Receipt Date:	19941216
Manifest ID:	93475703
Trans EPA ID:	CAD095991253

Map ID
Direction
Distance
Elevation

MAP FINDINGS

Site

Database(s)

EDR ID Number
EPA ID Number

VIASYSTEMS TECHNOLOGIES CORP LLC DBA TTM TECHNOLOGIES INC (Continued)

1000227684

Trans Name: Not reported
Trans 2 EPA ID: CAD076303254
Trans 2 Name: Not reported
TSDf EPA ID: CAD008488025
Trans Name: Not reported
TSDf Alt EPA ID: CAD008488025
TSDf Alt Name: Not reported
Waste Code Description: 123 - Unspecified alkaline solution
RCRA Code: D002
Meth Code: T01 - Treatment, Tank
Quantity Tons: 1.3761
Waste Quantity: 330
Quantity Unit: G
Additional Code 1: Not reported
Additional Code 2: Not reported
Additional Code 3: Not reported
Additional Code 4: Not reported
Additional Code 5: Not reported

Shipment Date: 19941213
Creation Date: 3/28/1996 0:00:00
Receipt Date: 19941216
Manifest ID: 93124312
Trans EPA ID: CAD980695761
Trans Name: Not reported
Trans 2 EPA ID: Not reported
Trans 2 Name: Not reported
TSDf EPA ID: CAT080031628
Trans Name: Not reported
TSDf Alt EPA ID: CAT080031628
TSDf Alt Name: Not reported
Waste Code Description: 221 - Waste oil and mixed oil
RCRA Code: F001
Meth Code: R01 - Recycler
Quantity Tons: 0.532
Waste Quantity: 140
Quantity Unit: G
Additional Code 1: Not reported
Additional Code 2: Not reported
Additional Code 3: Not reported
Additional Code 4: Not reported
Additional Code 5: Not reported

Shipment Date: 19941209
Creation Date: 3/28/1996 0:00:00
Receipt Date: 19941215
Manifest ID: 93475702
Trans EPA ID: CAD095991253
Trans Name: Not reported
Trans 2 EPA ID: CAD076303254
Trans 2 Name: Not reported
TSDf EPA ID: CAD008488025
Trans Name: Not reported
TSDf Alt EPA ID: CAD008488025
TSDf Alt Name: Not reported
Waste Code Description: 123 - Unspecified alkaline solution
RCRA Code: D002

Map ID
Direction
Distance
Elevation

MAP FINDINGS

Site

Database(s)

EDR ID Number
EPA ID Number

VIASYSTEMS TECHNOLOGIES CORP LLC DBA TTM TECHNOLOGIES INC (Continued)

1000227684

Meth Code: T01 - Treatment, Tank
Quantity Tons: 1.3761
Waste Quantity: 330
Quantity Unit: G
Additional Code 1: Not reported
Additional Code 2: Not reported
Additional Code 3: Not reported
Additional Code 4: Not reported
Additional Code 5: Not reported

Additional Info:

Year: 2000
Gen EPA ID: CAT080031511

Shipment Date: 20001229
Creation Date: 4/9/2001 0:00:00
Receipt Date: 20010112
Manifest ID: 20591751
Trans EPA ID: CAD095991253
Trans Name: Not reported
Trans 2 EPA ID: CAD076303254
Trans 2 Name: Not reported
TSDf EPA ID: CAD981160948
Trans Name: Not reported
TSDf Alt EPA ID: CAD981160948
TSDf Alt Name: Not reported
Waste Code Description: 792 - Not reported
RCRA Code: D002
Meth Code: R01 - Recycler
Quantity Tons: 2.7522
Waste Quantity: 660
Quantity Unit: G
Additional Code 1: Not reported
Additional Code 2: Not reported
Additional Code 3: Not reported
Additional Code 4: Not reported
Additional Code 5: Not reported

Shipment Date: 20001229
Creation Date: 3/22/2001 0:00:00
Receipt Date: 20010109
Manifest ID: 20592714
Trans EPA ID: CAD095991253
Trans Name: Not reported
Trans 2 EPA ID: CAD076303254
Trans 2 Name: Not reported
TSDf EPA ID: CAD008488025
Trans Name: Not reported
TSDf Alt EPA ID: CAD008488025
TSDf Alt Name: Not reported
Waste Code Description: 132 - Aqueous solution w/metals (< restricted levels and see waste code 121 for a list of metals
RCRA Code: D002
Meth Code: T01 - Treatment, Tank
Quantity Tons: 1.3761
Waste Quantity: 330
Quantity Unit: G

Map ID
Direction
Distance
Elevation

MAP FINDINGS

Site

Database(s)

EDR ID Number
EPA ID Number

VIASYSTEMS TECHNOLOGIES CORP LLC DBA TTM TECHNOLOGIES INC (Continued)

1000227684

Additional Code 1: Not reported
Additional Code 2: Not reported
Additional Code 3: Not reported
Additional Code 4: Not reported
Additional Code 5: Not reported

Shipment Date: 20001229
Creation Date: 4/9/2001 0:00:00
Receipt Date: 20010111
Manifest ID: 99694783
Trans EPA ID: CAD063547996
Trans Name: Not reported
Trans 2 EPA ID: Not reported
Trans 2 Name: Not reported
TSDf EPA ID: AZD980735500
Trans Name: Not reported
TSDf Alt EPA ID: AZD980735500
TSDf Alt Name: Not reported
Waste Code Description: 171 - Metal sludge (see 121
RCRA Code: F006
Meth Code: R01 - Recycler
Quantity Tons: 10.1136
Waste Quantity: 12
Quantity Unit: Y
Additional Code 1: Not reported
Additional Code 2: Not reported
Additional Code 3: Not reported
Additional Code 4: Not reported
Additional Code 5: Not reported

Shipment Date: 20001228
Creation Date: 3/6/2001 0:00:00
Receipt Date: 20001228
Manifest ID: 20427375
Trans EPA ID: CAD069138899
Trans Name: Not reported
Trans 2 EPA ID: Not reported
Trans 2 Name: Not reported
TSDf EPA ID: CAD069138899
Trans Name: Not reported
TSDf Alt EPA ID: CAD069138899
TSDf Alt Name: Not reported
Waste Code Description: 181 - Other inorganic solid waste Organics
RCRA Code: D008
Meth Code: R01 - Recycler
Quantity Tons: 0.15
Waste Quantity: 300
Quantity Unit: P
Additional Code 1: Not reported
Additional Code 2: Not reported
Additional Code 3: Not reported
Additional Code 4: Not reported
Additional Code 5: Not reported

Shipment Date: 20001228
Creation Date: 3/6/2001 0:00:00
Receipt Date: 20001228

Map ID
Direction
Distance
Elevation

MAP FINDINGS

Site

Database(s)

EDR ID Number
EPA ID Number

VIASYSTEMS TECHNOLOGIES CORP LLC DBA TTM TECHNOLOGIES INC (Continued)

1000227684

Manifest ID:	20427375
Trans EPA ID:	CAD069138899
Trans Name:	Not reported
Trans 2 EPA ID:	Not reported
Trans 2 Name:	Not reported
TSDf EPA ID:	CAD069138899
Trans Name:	Not reported
TSDf Alt EPA ID:	CAD069138899
TSDf Alt Name:	Not reported
Waste Code Description:	131 - Aqueous solution (2 < pH < 12.5) containing reactive anions (azide, bromate, chlorate, cyanide, fluoride, hypochlorite, nitrite, perchlorate, and sulfide anions)
RCRA Code:	F007
Meth Code:	R01 - Recycler
Quantity Tons:	0.1251
Waste Quantity:	30
Quantity Unit:	G
Additional Code 1:	Not reported
Additional Code 2:	Not reported
Additional Code 3:	Not reported
Additional Code 4:	Not reported
Additional Code 5:	Not reported
Shipment Date:	20001226
Creation Date:	4/9/2001 0:00:00
Receipt Date:	20010102
Manifest ID:	20591750
Trans EPA ID:	CAD095991253
Trans Name:	Not reported
Trans 2 EPA ID:	CAD076303254
Trans 2 Name:	Not reported
TSDf EPA ID:	CAD981160948
Trans Name:	Not reported
TSDf Alt EPA ID:	CAD981160948
TSDf Alt Name:	Not reported
Waste Code Description:	792 - Not reported
RCRA Code:	D002
Meth Code:	R01 - Recycler
Quantity Tons:	3.4402
Waste Quantity:	825
Quantity Unit:	G
Additional Code 1:	Not reported
Additional Code 2:	Not reported
Additional Code 3:	Not reported
Additional Code 4:	Not reported
Additional Code 5:	Not reported
Shipment Date:	20001226
Creation Date:	3/22/2001 0:00:00
Receipt Date:	20001229
Manifest ID:	20591769
Trans EPA ID:	CAD095991253
Trans Name:	Not reported
Trans 2 EPA ID:	CAD076303254
Trans 2 Name:	Not reported
TSDf EPA ID:	CAD008488025
Trans Name:	Not reported

Map ID
Direction
Distance
Elevation

MAP FINDINGS

Site

Database(s)

EDR ID Number
EPA ID Number

VIASYSTEMS TECHNOLOGIES CORP LLC DBA TTM TECHNOLOGIES INC (Continued)

1000227684

TSDF Alt EPA ID:	CAD008488025
TSDF Alt Name:	Not reported
Waste Code Description:	132 - Aqueous solution w/metals (< restricted levels and see waste code 121 for a list of metals
RCRA Code:	D002
Meth Code:	T01 - Treatment, Tank
Quantity Tons:	1.6054
Waste Quantity:	385
Quantity Unit:	G
Additional Code 1:	Not reported
Additional Code 2:	Not reported
Additional Code 3:	Not reported
Additional Code 4:	Not reported
Additional Code 5:	Not reported
Shipment Date:	20001222
Creation Date:	3/22/2001 0:00:00
Receipt Date:	20001229
Manifest ID:	20592720
Trans EPA ID:	CAD095991253
Trans Name:	Not reported
Trans 2 EPA ID:	CAD076303254
Trans 2 Name:	Not reported
TSDF EPA ID:	CAD008488025
Trans Name:	Not reported
TSDF Alt EPA ID:	CAD008488025
TSDF Alt Name:	Not reported
Waste Code Description:	132 - Aqueous solution w/metals (< restricted levels and see waste code 121 for a list of metals
RCRA Code:	D002
Meth Code:	T01 - Treatment, Tank
Quantity Tons:	0.9174
Waste Quantity:	220
Quantity Unit:	G
Additional Code 1:	Not reported
Additional Code 2:	Not reported
Additional Code 3:	Not reported
Additional Code 4:	Not reported
Additional Code 5:	Not reported
Shipment Date:	20001222
Creation Date:	3/22/2001 0:00:00
Receipt Date:	20010102
Manifest ID:	20591749
Trans EPA ID:	CAD095991253
Trans Name:	Not reported
Trans 2 EPA ID:	CAD076303254
Trans 2 Name:	Not reported
TSDF EPA ID:	CAD981160948
Trans Name:	Not reported
TSDF Alt EPA ID:	CAD981160948
TSDF Alt Name:	Not reported
Waste Code Description:	792 - Not reported
RCRA Code:	D002
Meth Code:	R01 - Recycler
Quantity Tons:	1.8348
Waste Quantity:	440

Map ID
Direction
Distance
Elevation

MAP FINDINGS

Site

Database(s)

EDR ID Number
EPA ID Number

VIASYSTEMS TECHNOLOGIES CORP LLC DBA TTM TECHNOLOGIES INC (Continued)

1000227684

Quantity Unit: G
Additional Code 1: Not reported
Additional Code 2: Not reported
Additional Code 3: Not reported
Additional Code 4: Not reported
Additional Code 5: Not reported

Shipment Date: 20001221
Creation Date: 3/6/2001 0:00:00
Receipt Date: 20001221
Manifest ID: 20427364
Trans EPA ID: CAD069138899
Trans Name: Not reported
Trans 2 EPA ID: Not reported
Trans 2 Name: Not reported
TSDf EPA ID: CAD069138899
Trans Name: Not reported
TSDf Alt EPA ID: CAD069138899
TSDf Alt Name: Not reported
Waste Code Description: 181 - Other inorganic solid waste Organics
RCRA Code: D008
Meth Code: R01 - Recycler
Quantity Tons: 0.15
Waste Quantity: 300
Quantity Unit: P
Additional Code 1: Not reported
Additional Code 2: Not reported
Additional Code 3: Not reported
Additional Code 4: Not reported
Additional Code 5: Not reported

Additional Info:

Year: 1997
Gen EPA ID: CAT080031511

Shipment Date: 19971230
Creation Date: 7/23/1998 0:00:00
Receipt Date: 19971230
Manifest ID: 96808347
Trans EPA ID: CAD069138899
Trans Name: Not reported
Trans 2 EPA ID: Not reported
Trans 2 Name: Not reported
TSDf EPA ID: CAD069138899
Trans Name: Not reported
TSDf Alt EPA ID: CAD069138899
TSDf Alt Name: Not reported
Waste Code Description: 131 - Aqueous solution (2 < pH < 12.5) containing reactive anions (azide, bromate, chlorate, cyanide, fluoride, hypochlorite, nitrite, perchlorate, and sulfide anions)

RCRA Code: F007
Meth Code: R01 - Recycler
Quantity Tons: 0.4587
Waste Quantity: 110
Quantity Unit: G
Additional Code 1: Not reported
Additional Code 2: Not reported

Map ID
Direction
Distance
Elevation

MAP FINDINGS

Site

Database(s)

EDR ID Number
EPA ID Number

VIASYSTEMS TECHNOLOGIES CORP LLC DBA TTM TECHNOLOGIES INC (Continued)

1000227684

Additional Code 3:	Not reported
Additional Code 4:	Not reported
Additional Code 5:	Not reported
Shipment Date:	19971230
Creation Date:	3/31/1998 0:00:00
Receipt Date:	19980106
Manifest ID:	96759917
Trans EPA ID:	CAD980584510
Trans Name:	Not reported
Trans 2 EPA ID:	Not reported
Trans 2 Name:	Not reported
TSDf EPA ID:	AZD980735500
Trans Name:	Not reported
TSDf Alt EPA ID:	AZD980735500
TSDf Alt Name:	Not reported
Waste Code Description:	171 - Metal sludge (see 121
RCRA Code:	F006
Meth Code:	R01 - Recycler
Quantity Tons:	10.1136
Waste Quantity:	12
Quantity Unit:	Y
Additional Code 1:	Not reported
Additional Code 2:	Not reported
Additional Code 3:	Not reported
Additional Code 4:	Not reported
Additional Code 5:	Not reported
Shipment Date:	19971230
Creation Date:	3/31/1998 0:00:00
Receipt Date:	19980113
Manifest ID:	96547724
Trans EPA ID:	CAD982413262
Trans Name:	Not reported
Trans 2 EPA ID:	Not reported
Trans 2 Name:	Not reported
TSDf EPA ID:	CAD059494310
Trans Name:	Not reported
TSDf Alt EPA ID:	CAD059494310
TSDf Alt Name:	Not reported
Waste Code Description:	741 - Liquids with halogenated organic compounds > 1000 mg/l
RCRA Code:	F002
Meth Code:	D99 - Disposal, Other
Quantity Tons:	0.2085
Waste Quantity:	50
Quantity Unit:	G
Additional Code 1:	Not reported
Additional Code 2:	Not reported
Additional Code 3:	Not reported
Additional Code 4:	Not reported
Additional Code 5:	Not reported
Shipment Date:	19971229
Creation Date:	7/23/1998 0:00:00
Receipt Date:	19980102
Manifest ID:	96773974
Trans EPA ID:	CAD010925576

Map ID
Direction
Distance
Elevation

MAP FINDINGS

Site

Database(s)

EDR ID Number
EPA ID Number

VIASYSTEMS TECHNOLOGIES CORP LLC DBA TTM TECHNOLOGIES INC (Continued)

1000227684

Trans Name:	Not reported
Trans 2 EPA ID:	NJD986607380
Trans 2 Name:	Not reported
TSDf EPA ID:	CAD008488025
Trans Name:	Not reported
TSDf Alt EPA ID:	CAD008488025
TSDf Alt Name:	Not reported
Waste Code Description:	132 - Aqueous solution w/metals (< restricted levels and see waste code 121 for a list of metals
RCRA Code:	D002
Meth Code:	T01 - Treatment, Tank
Quantity Tons:	1.1467
Waste Quantity:	275
Quantity Unit:	G
Additional Code 1:	Not reported
Additional Code 2:	Not reported
Additional Code 3:	Not reported
Additional Code 4:	Not reported
Additional Code 5:	Not reported
Shipment Date:	19971229
Creation Date:	7/23/1998 0:00:00
Receipt Date:	19980102
Manifest ID:	96773974
Trans EPA ID:	CAD010925576
Trans Name:	Not reported
Trans 2 EPA ID:	NJD986607380
Trans 2 Name:	Not reported
TSDf EPA ID:	CAD008488025
Trans Name:	Not reported
TSDf Alt EPA ID:	CAD008488025
TSDf Alt Name:	Not reported
Waste Code Description:	792 - Not reported
RCRA Code:	D002
Meth Code:	T01 - Treatment, Tank
Quantity Tons:	1.3761
Waste Quantity:	330
Quantity Unit:	G
Additional Code 1:	Not reported
Additional Code 2:	Not reported
Additional Code 3:	Not reported
Additional Code 4:	Not reported
Additional Code 5:	Not reported
Shipment Date:	19971224
Creation Date:	7/23/1998 0:00:00
Receipt Date:	19971231
Manifest ID:	96773973
Trans EPA ID:	CAD010925576
Trans Name:	Not reported
Trans 2 EPA ID:	NJD986607380
Trans 2 Name:	Not reported
TSDf EPA ID:	CAD008488025
Trans Name:	Not reported
TSDf Alt EPA ID:	CAD008488025
TSDf Alt Name:	Not reported
Waste Code Description:	132 - Aqueous solution w/metals (< restricted levels and see waste

Map ID
Direction
Distance
Elevation

MAP FINDINGS

Site

Database(s)

EDR ID Number
EPA ID Number

VIASYSTEMS TECHNOLOGIES CORP LLC DBA TTM TECHNOLOGIES INC (Continued)

1000227684

code 121 for a list of metals
RCRA Code: D002
Meth Code: T01 - Treatment, Tank
Quantity Tons: 0.688
Waste Quantity: 165
Quantity Unit: G
Additional Code 1: Not reported
Additional Code 2: Not reported
Additional Code 3: Not reported
Additional Code 4: Not reported
Additional Code 5: Not reported

Shipment Date: 19971224
Creation Date: 7/23/1998 0:00:00
Receipt Date: 19971224
Manifest ID: 96808346
Trans EPA ID: CAD069138899
Trans Name: Not reported
Trans 2 EPA ID: Not reported
Trans 2 Name: Not reported
TSDf EPA ID: CAD069138899
Trans Name: Not reported
TSDf Alt EPA ID: CAD069138899
TSDf Alt Name: Not reported
Waste Code Description: 181 - Other inorganic solid waste Organics
RCRA Code: D008
Meth Code: R01 - Recycler
Quantity Tons: 0.275
Waste Quantity: 550
Quantity Unit: P
Additional Code 1: Not reported
Additional Code 2: Not reported
Additional Code 3: Not reported
Additional Code 4: Not reported
Additional Code 5: Not reported

Shipment Date: 19971224
Creation Date: 7/23/1998 0:00:00
Receipt Date: 19971224
Manifest ID: 96808346
Trans EPA ID: CAD069138899
Trans Name: Not reported
Trans 2 EPA ID: Not reported
Trans 2 Name: Not reported
TSDf EPA ID: CAD069138899
Trans Name: Not reported
TSDf Alt EPA ID: CAD069138899
TSDf Alt Name: Not reported
Waste Code Description: 131 - Aqueous solution (2 < pH < 12.5) containing reactive anions (azide, bromate, chlorate, cyanide, fluoride, hypochlorite, nitrite, perchlorate, and sulfide anions)
RCRA Code: F007
Meth Code: R01 - Recycler
Quantity Tons: 0.1251
Waste Quantity: 30
Quantity Unit: G
Additional Code 1: Not reported

Map ID
Direction
Distance
Elevation

MAP FINDINGS

Site

Database(s)

EDR ID Number
EPA ID Number

VIASYSTEMS TECHNOLOGIES CORP LLC DBA TTM TECHNOLOGIES INC (Continued)

1000227684

Additional Code 2: Not reported
Additional Code 3: Not reported
Additional Code 4: Not reported
Additional Code 5: Not reported

Shipment Date: 19971224
Creation Date: 7/23/1998 0:00:00
Receipt Date: 19971231
Manifest ID: 96773973
Trans EPA ID: CAD010925576
Trans Name: Not reported
Trans 2 EPA ID: NJD986607380
Trans 2 Name: Not reported
TSDf EPA ID: CAD008488025
Trans Name: Not reported
TSDf Alt EPA ID: CAD008488025
TSDf Alt Name: Not reported
Waste Code Description: 792 - Not reported
RCRA Code: D002
Meth Code: T01 - Treatment, Tank
Quantity Tons: 0.9174
Waste Quantity: 220
Quantity Unit: G
Additional Code 1: Not reported
Additional Code 2: Not reported
Additional Code 3: Not reported
Additional Code 4: Not reported
Additional Code 5: Not reported

Shipment Date: 19971223
Creation Date: 3/31/1998 0:00:00
Receipt Date: 19980113
Manifest ID: 96547778
Trans EPA ID: CAD982413262
Trans Name: Not reported
Trans 2 EPA ID: Not reported
Trans 2 Name: Not reported
TSDf EPA ID: CAD059494310
Trans Name: Not reported
TSDf Alt EPA ID: CAD059494310
TSDf Alt Name: Not reported
Waste Code Description: 741 - Liquids with halogenated organic compounds > 1000 mg/l
RCRA Code: F002
Meth Code: D99 - Disposal, Other
Quantity Tons: 0.2085
Waste Quantity: 50
Quantity Unit: G
Additional Code 1: Not reported
Additional Code 2: Not reported
Additional Code 3: Not reported
Additional Code 4: Not reported
Additional Code 5: Not reported

Additional Info:
Year: 1998
Gen EPA ID: CAT080031511

Map ID
Direction
Distance
Elevation

MAP FINDINGS

Site

Database(s)

EDR ID Number
EPA ID Number

VIASYSTEMS TECHNOLOGIES CORP LLC DBA TTM TECHNOLOGIES INC (Continued)

1000227684

Shipment Date: 19981231
Creation Date: 4/20/1999 0:00:00
Receipt Date: 19990121
Manifest ID: 98020990
Trans EPA ID: CAD095991253
Trans Name: Not reported
Trans 2 EPA ID: CAD076303254
Trans 2 Name: Not reported
TSDf EPA ID: CAD097030993
Trans Name: Not reported
TSDf Alt EPA ID: CAD097030993
TSDf Alt Name: Not reported
Waste Code Description: 792 - Not reported
RCRA Code: D002
Meth Code: R01 - Recycler
Quantity Tons: 1.1467
Waste Quantity: 275
Quantity Unit: G
Additional Code 1: Not reported
Additional Code 2: Not reported
Additional Code 3: Not reported
Additional Code 4: Not reported
Additional Code 5: Not reported

Shipment Date: 19981231
Creation Date: 4/20/1999 0:00:00
Receipt Date: 19990121
Manifest ID: 98020990
Trans EPA ID: CAD095991253
Trans Name: Not reported
Trans 2 EPA ID: CAD076303254
Trans 2 Name: Not reported
TSDf EPA ID: CAD097030993
Trans Name: Not reported
TSDf Alt EPA ID: CAD097030993
TSDf Alt Name: Not reported
Waste Code Description: 132 - Aqueous solution w/metals (< restricted levels and see waste code 121 for a list of metals
RCRA Code: D002
Meth Code: R01 - Recycler
Quantity Tons: 1.3761
Waste Quantity: 330
Quantity Unit: G
Additional Code 1: Not reported
Additional Code 2: Not reported
Additional Code 3: Not reported
Additional Code 4: Not reported
Additional Code 5: Not reported

Shipment Date: 19981228
Creation Date: 4/20/1999 0:00:00
Receipt Date: 19990121
Manifest ID: 98020989
Trans EPA ID: CAD095991253
Trans Name: Not reported
Trans 2 EPA ID: CAD076303254
Trans 2 Name: Not reported

Map ID
Direction
Distance
Elevation

MAP FINDINGS

Site

Database(s)

EDR ID Number
EPA ID Number

VIASYSTEMS TECHNOLOGIES CORP LLC DBA TTM TECHNOLOGIES INC (Continued)

1000227684

TSDF EPA ID:	CAD097030993
Trans Name:	Not reported
TSDF Alt EPA ID:	CAD097030993
TSDF Alt Name:	Not reported
Waste Code Description:	792 - Not reported
RCRA Code:	D002
Meth Code:	R01 - Recycler
Quantity Tons:	2.9815
Waste Quantity:	715
Quantity Unit:	G
Additional Code 1:	Not reported
Additional Code 2:	Not reported
Additional Code 3:	Not reported
Additional Code 4:	Not reported
Additional Code 5:	Not reported
Shipment Date:	19981228
Creation Date:	4/20/1999 0:00:00
Receipt Date:	19990121
Manifest ID:	98020989
Trans EPA ID:	CAD095991253
Trans Name:	Not reported
Trans 2 EPA ID:	CAD076303254
Trans 2 Name:	Not reported
TSDF EPA ID:	CAD097030993
Trans Name:	Not reported
TSDF Alt EPA ID:	CAD097030993
TSDF Alt Name:	Not reported
Waste Code Description:	132 - Aqueous solution w/metals (< restricted levels and see waste code 121 for a list of metals
RCRA Code:	D002
Meth Code:	R01 - Recycler
Quantity Tons:	0.9174
Waste Quantity:	220
Quantity Unit:	G
Additional Code 1:	Not reported
Additional Code 2:	Not reported
Additional Code 3:	Not reported
Additional Code 4:	Not reported
Additional Code 5:	Not reported
Shipment Date:	19981224
Creation Date:	3/1/1999 0:00:00
Receipt Date:	19981229
Manifest ID:	98062083
Trans EPA ID:	CAD063547996
Trans Name:	Not reported
Trans 2 EPA ID:	Not reported
Trans 2 Name:	Not reported
TSDF EPA ID:	AZD980735500
Trans Name:	Not reported
TSDF Alt EPA ID:	AZD980735500
TSDF Alt Name:	Not reported
Waste Code Description:	171 - Metal sludge (see 121
RCRA Code:	F006
Meth Code:	R01 - Recycler
Quantity Tons:	10.1136

Map ID
Direction
Distance
Elevation

MAP FINDINGS

Site

Database(s)

EDR ID Number
EPA ID Number

VIASYSTEMS TECHNOLOGIES CORP LLC DBA TTM TECHNOLOGIES INC (Continued)

1000227684

Waste Quantity:	12
Quantity Unit:	Y
Additional Code 1:	Not reported
Additional Code 2:	Not reported
Additional Code 3:	Not reported
Additional Code 4:	Not reported
Additional Code 5:	Not reported
Shipment Date:	19981224
Creation Date:	4/1/1999 0:00:00
Receipt Date:	19990115
Manifest ID:	98020988
Trans EPA ID:	CAD095991253
Trans Name:	Not reported
Trans 2 EPA ID:	CAD076303254
Trans 2 Name:	Not reported
TSDf EPA ID:	CAD097030993
Trans Name:	Not reported
TSDf Alt EPA ID:	CAD097030993
TSDf Alt Name:	Not reported
Waste Code Description:	132 - Aqueous solution w/metals (< restricted levels and see waste code 121 for a list of metals
RCRA Code:	D002
Meth Code:	R01 - Recycler
Quantity Tons:	0.9174
Waste Quantity:	220
Quantity Unit:	G
Additional Code 1:	Not reported
Additional Code 2:	Not reported
Additional Code 3:	Not reported
Additional Code 4:	Not reported
Additional Code 5:	Not reported
Shipment Date:	19981224
Creation Date:	4/1/1999 0:00:00
Receipt Date:	19990115
Manifest ID:	98020988
Trans EPA ID:	CAD095991253
Trans Name:	Not reported
Trans 2 EPA ID:	CAD076303254
Trans 2 Name:	Not reported
TSDf EPA ID:	CAD097030993
Trans Name:	Not reported
TSDf Alt EPA ID:	CAD097030993
TSDf Alt Name:	Not reported
Waste Code Description:	792 - Not reported
RCRA Code:	D002
Meth Code:	R01 - Recycler
Quantity Tons:	1.3761
Waste Quantity:	330
Quantity Unit:	G
Additional Code 1:	Not reported
Additional Code 2:	Not reported
Additional Code 3:	Not reported
Additional Code 4:	Not reported
Additional Code 5:	Not reported

Map ID
Direction
Distance
Elevation

MAP FINDINGS

Site

Database(s)

EDR ID Number
EPA ID Number

VIASYSTEMS TECHNOLOGIES CORP LLC DBA TTM TECHNOLOGIES INC (Continued)

1000227684

Shipment Date:	19981224
Creation Date:	2/2/1999 0:00:00
Receipt Date:	19981224
Manifest ID:	98499914
Trans EPA ID:	CAD069138899
Trans Name:	Not reported
Trans 2 EPA ID:	Not reported
Trans 2 Name:	Not reported
TSDf EPA ID:	CAD069138899
Trans Name:	Not reported
TSDf Alt EPA ID:	Not reported
TSDf Alt Name:	Not reported
Waste Code Description:	181 - Other inorganic solid waste Organics
RCRA Code:	D008
Meth Code:	R01 - Recycler
Quantity Tons:	0.5
Waste Quantity:	1000
Quantity Unit:	P
Additional Code 1:	Not reported
Additional Code 2:	Not reported
Additional Code 3:	Not reported
Additional Code 4:	Not reported
Additional Code 5:	Not reported
Shipment Date:	19981221
Creation Date:	4/1/1999 0:00:00
Receipt Date:	19990115
Manifest ID:	98020987
Trans EPA ID:	CAD095991253
Trans Name:	Not reported
Trans 2 EPA ID:	CAD076303254
Trans 2 Name:	Not reported
TSDf EPA ID:	CAD097030993
Trans Name:	Not reported
TSDf Alt EPA ID:	CAD097030993
TSDf Alt Name:	Not reported
Waste Code Description:	132 - Aqueous solution w/metals (< restricted levels and see waste code 121 for a list of metals
RCRA Code:	D002
Meth Code:	R01 - Recycler
Quantity Tons:	1.1467
Waste Quantity:	275
Quantity Unit:	G
Additional Code 1:	Not reported
Additional Code 2:	Not reported
Additional Code 3:	Not reported
Additional Code 4:	Not reported
Additional Code 5:	Not reported
Shipment Date:	19981221
Creation Date:	4/1/1999 0:00:00
Receipt Date:	19990115
Manifest ID:	98020987
Trans EPA ID:	CAD095991253
Trans Name:	Not reported
Trans 2 EPA ID:	CAD076303254
Trans 2 Name:	Not reported

Map ID
Direction
Distance
Elevation

MAP FINDINGS

Site

Database(s)

EDR ID Number
EPA ID Number

VIASYSTEMS TECHNOLOGIES CORP LLC DBA TTM TECHNOLOGIES INC (Continued)

1000227684

TSDF EPA ID: CAD097030993
Trans Name: Not reported
TSDF Alt EPA ID: CAD097030993
TSDF Alt Name: Not reported
Waste Code Description: 792 - Not reported
RCRA Code: D002
Meth Code: R01 - Recycler
Quantity Tons: 1.1467
Waste Quantity: 275
Quantity Unit: G
Additional Code 1: Not reported
Additional Code 2: Not reported
Additional Code 3: Not reported
Additional Code 4: Not reported
Additional Code 5: Not reported

Additional Info:

Year: 2004
Gen EPA ID: CAT080031511

Shipment Date: 20041230
Creation Date: 3/2/2007 18:30:13
Receipt Date: 20050112
Manifest ID: 23609791
Trans EPA ID: CAD063547996
Trans Name: PHILIP TRANSPORTATION & REMEDIATION INC
Trans 2 EPA ID: Not reported
Trans 2 Name: Not reported
TSDF EPA ID: AZD980735500
Trans Name: WORLD RESOURCES COMPANY
TSDF Alt EPA ID: AZD980735500
TSDF Alt Name: Not reported
Waste Code Description: 171 - Metal sludge (see 121)
RCRA Code: F006
Meth Code: R01 - Recycler
Quantity Tons: 10.1136
Waste Quantity: 12
Quantity Unit: Y
Additional Code 1: Not reported
Additional Code 2: Not reported
Additional Code 3: Not reported
Additional Code 4: Not reported
Additional Code 5: Not reported

Shipment Date: 20041229
Creation Date: 3/17/2005 18:34:39
Receipt Date: 20050104
Manifest ID: 24096949
Trans EPA ID: CAD010925576
Trans Name: UNIVAR USA INC
Trans 2 EPA ID: NJD986607380
Trans 2 Name: MXI MAUMEE EXPRESS INC
TSDF EPA ID: CAD008488025
Trans Name: PHIBRO-TECH INC
TSDF Alt EPA ID: CAD008488025
TSDF Alt Name: Not reported
Waste Code Description: 792 - Not reported

Map ID
Direction
Distance
Elevation

MAP FINDINGS

Site

Database(s)

EDR ID Number
EPA ID Number

VIASYSTEMS TECHNOLOGIES CORP LLC DBA TTM TECHNOLOGIES INC (Continued)

1000227684

RCRA Code:	D002
Meth Code:	R01 - Recycler
Quantity Tons:	1.3761
Waste Quantity:	330
Quantity Unit:	G
Additional Code 1:	Not reported
Additional Code 2:	Not reported
Additional Code 3:	Not reported
Additional Code 4:	Not reported
Additional Code 5:	Not reported
Shipment Date:	20041229
Creation Date:	3/17/2005 18:34:39
Receipt Date:	20050104
Manifest ID:	24096949
Trans EPA ID:	CAD010925576
Trans Name:	UNIVAR USA INC
Trans 2 EPA ID:	NJD986607380
Trans 2 Name:	MXI MAUMEE EXPRESS INC
TSDf EPA ID:	CAD008488025
Trans Name:	PHIBRO-TECH INC
TSDf Alt EPA ID:	CAD008488025
TSDf Alt Name:	Not reported
Waste Code Description:	132 - Aqueous solution w/metals (< restricted levels and see waste code 121 for a list of metals
RCRA Code:	D002
Meth Code:	R01 - Recycler
Quantity Tons:	0.68805
Waste Quantity:	165
Quantity Unit:	G
Additional Code 1:	Not reported
Additional Code 2:	Not reported
Additional Code 3:	Not reported
Additional Code 4:	Not reported
Additional Code 5:	Not reported
Shipment Date:	20041222
Creation Date:	3/17/2005 18:34:39
Receipt Date:	20041229
Manifest ID:	24096906
Trans EPA ID:	CAD010925576
Trans Name:	UNIVAR USA INC
Trans 2 EPA ID:	NJD986607380
Trans 2 Name:	MXI MAUMEE EXPRESS INC
TSDf EPA ID:	CAD008488025
Trans Name:	PHIBRO-TECH INC
TSDf Alt EPA ID:	CAD008488025
TSDf Alt Name:	Not reported
Waste Code Description:	132 - Aqueous solution w/metals (< restricted levels and see waste code 121 for a list of metals
RCRA Code:	D002
Meth Code:	R01 - Recycler
Quantity Tons:	1.3761
Waste Quantity:	330
Quantity Unit:	G
Additional Code 1:	Not reported
Additional Code 2:	Not reported

Map ID
Direction
Distance
Elevation

MAP FINDINGS

Site

Database(s)

EDR ID Number
EPA ID Number

VIASYSTEMS TECHNOLOGIES CORP LLC DBA TTM TECHNOLOGIES INC (Continued)

1000227684

Additional Code 3: Not reported
Additional Code 4: Not reported
Additional Code 5: Not reported

Shipment Date: 20041222
Creation Date: 3/17/2005 18:34:39
Receipt Date: 20041229
Manifest ID: 24096906
Trans EPA ID: CAD010925576
Trans Name: UNIVAR USA INC
Trans 2 EPA ID: NJD986607380
Trans 2 Name: MXI MAUMEE EXPRESS INC
TSDf EPA ID: CAD008488025
Trans Name: PHIBRO-TECH INC
TSDf Alt EPA ID: CAD008488025
TSDf Alt Name: Not reported
Waste Code Description: 792 - Not reported
RCRA Code: D002
Meth Code: R01 - Recycler
Quantity Tons: 1.8348
Waste Quantity: 440
Quantity Unit: G
Additional Code 1: Not reported
Additional Code 2: Not reported
Additional Code 3: Not reported
Additional Code 4: Not reported
Additional Code 5: Not reported

Shipment Date: 20041217
Creation Date: 3/13/2007 18:30:42
Receipt Date: 20041217
Manifest ID: 24054001
Trans EPA ID: CAD982052797
Trans Name: J&B ENTERPRISES
Trans 2 EPA ID: Not reported
Trans 2 Name: Not reported
TSDf EPA ID: CAD982052797
Trans Name: J&B ENTERPRISES
TSDf Alt EPA ID: CAD982052797
TSDf Alt Name: Not reported
Waste Code Description: 131 - Aqueous solution (2 < pH < 12.5) containing reactive anions (azide, bromate, chlorate, cyanide, fluoride, hypochlorite, nitrite, perchlorate, and sulfide anions)

RCRA Code: F007
Meth Code: R01 - Recycler
Quantity Tons: 0.68805
Waste Quantity: 165
Quantity Unit: G
Additional Code 1: Not reported
Additional Code 2: Not reported
Additional Code 3: Not reported
Additional Code 4: Not reported
Additional Code 5: Not reported

Shipment Date: 20041216
Creation Date: 3/17/2005 18:34:39
Receipt Date: 20041227

Map ID
Direction
Distance
Elevation

MAP FINDINGS

Site

Database(s)

EDR ID Number
EPA ID Number

VIASYSTEMS TECHNOLOGIES CORP LLC DBA TTM TECHNOLOGIES INC (Continued)

1000227684

Manifest ID:	24096905
Trans EPA ID:	CAD010925576
Trans Name:	UNIVAR USA INC
Trans 2 EPA ID:	NJD986607380
Trans 2 Name:	MXI MAUMEE EXPRESS INC
TSDf EPA ID:	CAD008488025
Trans Name:	PHIBRO-TECH INC
TSDf Alt EPA ID:	CAD008488025
TSDf Alt Name:	Not reported
Waste Code Description:	792 - Not reported
RCRA Code:	D002
Meth Code:	R01 - Recycler
Quantity Tons:	2.98155
Waste Quantity:	715
Quantity Unit:	G
Additional Code 1:	Not reported
Additional Code 2:	Not reported
Additional Code 3:	Not reported
Additional Code 4:	Not reported
Additional Code 5:	Not reported
Shipment Date:	20041216
Creation Date:	3/17/2005 18:34:39
Receipt Date:	20041227
Manifest ID:	24096905
Trans EPA ID:	CAD010925576
Trans Name:	UNIVAR USA INC
Trans 2 EPA ID:	NJD986607380
Trans 2 Name:	MXI MAUMEE EXPRESS INC
TSDf EPA ID:	CAD008488025
Trans Name:	PHIBRO-TECH INC
TSDf Alt EPA ID:	CAD008488025
TSDf Alt Name:	Not reported
Waste Code Description:	132 - Aqueous solution w/metals (< restricted levels and see waste code 121 for a list of metals
RCRA Code:	D002
Meth Code:	R01 - Recycler
Quantity Tons:	0.68805
Waste Quantity:	165
Quantity Unit:	G
Additional Code 1:	Not reported
Additional Code 2:	Not reported
Additional Code 3:	Not reported
Additional Code 4:	Not reported
Additional Code 5:	Not reported
Shipment Date:	20041209
Creation Date:	3/17/2005 18:34:39
Receipt Date:	20041214
Manifest ID:	24091594
Trans EPA ID:	CAD010925576
Trans Name:	UNIVAR USA INC
Trans 2 EPA ID:	NJD986607380
Trans 2 Name:	MXI MAUMEE EXPRESS INC
TSDf EPA ID:	CAD008488025
Trans Name:	PHIBRO-TECH INC
TSDf Alt EPA ID:	CAD008488025

Map ID
Direction
Distance
Elevation

MAP FINDINGS

Site

Database(s)

EDR ID Number
EPA ID Number

VIASYSTEMS TECHNOLOGIES CORP LLC DBA TTM TECHNOLOGIES INC (Continued)

1000227684

TSDF Alt Name: Not reported
Waste Code Description: 792 - Not reported
RCRA Code: D002
Meth Code: R01 - Recycler
Quantity Tons: 1.3761
Waste Quantity: 330
Quantity Unit: G
Additional Code 1: Not reported
Additional Code 2: Not reported
Additional Code 3: Not reported
Additional Code 4: Not reported
Additional Code 5: Not reported

Shipment Date: 20041209
Creation Date: 3/13/2007 18:30:42
Receipt Date: 20041217
Manifest ID: 23799248
Trans EPA ID: CAD982413262
Trans Name: EVERGREEN ENVIRONMENTAL SERVICES
Trans 2 EPA ID: Not reported
Trans 2 Name: Not reported
TSDF EPA ID: CAD009452657
Trans Name: ROMIC ENVIRONMENTAL TECHNOLOGIES
TSDF Alt EPA ID: CAD009452657
TSDF Alt Name: Not reported
Waste Code Description: 741 - Liquids with halogenated organic compounds > 1000 mg/l
RCRA Code: F002
Meth Code: R01 - Recycler
Quantity Tons: 0.5421
Waste Quantity: 130
Quantity Unit: G
Additional Code 1: Not reported
Additional Code 2: Not reported
Additional Code 3: Not reported
Additional Code 4: Not reported
Additional Code 5: Not reported

Additional Info:

Year: 2012
Gen EPA ID: CAT080031511

Shipment Date: 20121227
Creation Date: 2/15/2013 22:15:34
Receipt Date: 20121231
Manifest ID: 009354033JJK
Trans EPA ID: CAD010925576
Trans Name: UNIVAR USA INC
Trans 2 EPA ID: CAD008488025
Trans 2 Name: PHIBRO-TECH
TSDF EPA ID: CAD008488025
Trans Name: PHIBRO-TECH INC
TSDF Alt EPA ID: Not reported
TSDF Alt Name: Not reported
Waste Code Description: 792 - Not reported
RCRA Code: D007
Meth Code: H010 - Metals Recovery Including Retoring,Smelting,Chemicals,Ect
Quantity Tons: 3.6696

Map ID
Direction
Distance
Elevation

MAP FINDINGS

Site

Database(s)

EDR ID Number
EPA ID Number

VIASYSTEMS TECHNOLOGIES CORP LLC DBA TTM TECHNOLOGIES INC (Continued)

1000227684

Waste Quantity: 880
Quantity Unit: G
Additional Code 1: D004
Additional Code 2: D002
Additional Code 3: Not reported
Additional Code 4: Not reported
Additional Code 5: Not reported

Shipment Date: 20121227
Creation Date: 2/15/2013 22:15:34
Receipt Date: 20121231
Manifest ID: 009353970.JJK
Trans EPA ID: CAD010925576
Trans Name: UNIVAR USA INC
Trans 2 EPA ID: CAD008488025
Trans 2 Name: PHIBRO-TECH
TSDf EPA ID: CAD008488025
Trans Name: PHIBRO-TECH INC
TSDf Alt EPA ID: Not reported
TSDf Alt Name: Not reported
Waste Code Description: 132 - Aqueous solution w/metals (< restricted levels and see waste code 121 for a list of metals

RCRA Code: D004
Meth Code: H010 - Metals Recovery Including Retoring,Smelting,Chemicals,Ect
Quantity Tons: 0.9174
Waste Quantity: 220
Quantity Unit: G
Additional Code 1: D002
Additional Code 2: Not reported
Additional Code 3: Not reported
Additional Code 4: Not reported
Additional Code 5: Not reported

Shipment Date: 20121217
Creation Date: 2/15/2013 22:15:28
Receipt Date: 20121219
Manifest ID: 009353999.JJK
Trans EPA ID: CAD010925576
Trans Name: UNIVAR USA INC
Trans 2 EPA ID: CAD008488025
Trans 2 Name: PHIBRO-TECH
TSDf EPA ID: CAD008488025
Trans Name: PHIBRO-TECH INC
TSDf Alt EPA ID: Not reported
TSDf Alt Name: Not reported
Waste Code Description: 792 - Not reported
RCRA Code: D007
Meth Code: H010 - Metals Recovery Including Retoring,Smelting,Chemicals,Ect
Quantity Tons: 2.7522
Waste Quantity: 660
Quantity Unit: G
Additional Code 1: D004
Additional Code 2: D002
Additional Code 3: Not reported
Additional Code 4: Not reported
Additional Code 5: Not reported

Map ID
Direction
Distance
Elevation

MAP FINDINGS

Site

Database(s)

EDR ID Number
EPA ID Number

VIASYSTEMS TECHNOLOGIES CORP LLC DBA TTM TECHNOLOGIES INC (Continued)

1000227684

Shipment Date: 20121217
Creation Date: 2/15/2013 22:15:28
Receipt Date: 20121219
Manifest ID: 009353998JJK
Trans EPA ID: CAD010925576
Trans Name: UNIVAR USA INC
Trans 2 EPA ID: CAD008488025
Trans 2 Name: PHIBRO-TECH
TSDf EPA ID: CAD008488025
Trans Name: PHIBRO-TECH INC
TSDf Alt EPA ID: Not reported
TSDf Alt Name: Not reported
Waste Code Description: 132 - Aqueous solution w/metals (< restricted levels and see waste code 121 for a list of metals

RCRA Code: D004
Meth Code: H010 - Metals Recovery Including Retoring,Smelting,Chemicals,Ect
Quantity Tons: 0.9174
Waste Quantity: 220
Quantity Unit: G
Additional Code 1: D002
Additional Code 2: Not reported
Additional Code 3: Not reported
Additional Code 4: Not reported
Additional Code 5: Not reported

Shipment Date: 20121210
Creation Date: 2/9/2013 22:15:14
Receipt Date: 20121212
Manifest ID: 009353939JJK
Trans EPA ID: CAD010925576
Trans Name: UNIVAR USA INC
Trans 2 EPA ID: CAD008488025
Trans 2 Name: PHIBRO-TECH
TSDf EPA ID: CAD008488025
Trans Name: PHIBRO-TECH INC
TSDf Alt EPA ID: Not reported
TSDf Alt Name: Not reported
Waste Code Description: 132 - Aqueous solution w/metals (< restricted levels and see waste code 121 for a list of metals

RCRA Code: D004
Meth Code: H010 - Metals Recovery Including Retoring,Smelting,Chemicals,Ect
Quantity Tons: 1.14675
Waste Quantity: 275
Quantity Unit: G
Additional Code 1: D002
Additional Code 2: Not reported
Additional Code 3: Not reported
Additional Code 4: Not reported
Additional Code 5: Not reported

Shipment Date: 20121210
Creation Date: 2/9/2013 22:15:14
Receipt Date: 20121212
Manifest ID: 009353941JJK
Trans EPA ID: CAD010925576
Trans Name: UNIVAR USA INC
Trans 2 EPA ID: CAD008488025

Map ID
Direction
Distance
Elevation

MAP FINDINGS

Site

Database(s)

EDR ID Number
EPA ID Number

VIASYSTEMS TECHNOLOGIES CORP LLC DBA TTM TECHNOLOGIES INC (Continued)

1000227684

Trans 2 Name: PHIBRO-TECH
TSDf EPA ID: CAD008488025
Trans Name: PHIBRO-TECH INC
TSDf Alt EPA ID: Not reported
TSDf Alt Name: Not reported
Waste Code Description: 792 - Not reported
RCRA Code: D007
Meth Code: H010 - Metals Recovery Including Retoring,Smelting,Chemicals,Ect
Quantity Tons: 2.52285
Waste Quantity: 605
Quantity Unit: G
Additional Code 1: D004
Additional Code 2: D002
Additional Code 3: Not reported
Additional Code 4: Not reported
Additional Code 5: Not reported

Shipment Date: 20121203
Creation Date: 1/19/2013 22:15:15
Receipt Date: 20121206
Manifest ID: 009353579JJK
Trans EPA ID: CAD010925576
Trans Name: UNIVAR USA INC
Trans 2 EPA ID: CAD008488025
Trans 2 Name: PHIBRO-TECH
TSDf EPA ID: CAD008488025
Trans Name: PHIBRO-TECH INC
TSDf Alt EPA ID: Not reported
TSDf Alt Name: Not reported
Waste Code Description: 132 - Aqueous solution w/metals (< restricted levels and see waste code 121 for a list of metals
RCRA Code: D004
Meth Code: H010 - Metals Recovery Including Retoring,Smelting,Chemicals,Ect
Quantity Tons: 0.9174
Waste Quantity: 220
Quantity Unit: G
Additional Code 1: D002
Additional Code 2: Not reported
Additional Code 3: Not reported
Additional Code 4: Not reported
Additional Code 5: Not reported

Shipment Date: 20121203
Creation Date: 1/13/2013 22:15:14
Receipt Date: 20121205
Manifest ID: 009353580JJK
Trans EPA ID: CAD010925576
Trans Name: UNIVAR USA INC
Trans 2 EPA ID: CAD008488025
Trans 2 Name: PHIBRO-TECH
TSDf EPA ID: CAD008488025
Trans Name: PHIBRO-TECH INC
TSDf Alt EPA ID: Not reported
TSDf Alt Name: Not reported
Waste Code Description: 792 - Not reported
RCRA Code: D007
Meth Code: H010 - Metals Recovery Including Retoring,Smelting,Chemicals,Ect

Map ID
Direction
Distance
Elevation

MAP FINDINGS

Site

Database(s)

EDR ID Number
EPA ID Number

VIASYSTEMS TECHNOLOGIES CORP LLC DBA TTM TECHNOLOGIES INC (Continued)

1000227684

Quantity Tons:	2.2935
Waste Quantity:	550
Quantity Unit:	G
Additional Code 1:	D004
Additional Code 2:	D002
Additional Code 3:	Not reported
Additional Code 4:	Not reported
Additional Code 5:	Not reported
Shipment Date:	20121126
Creation Date:	5/14/2013 22:15:27
Receipt Date:	20121203
Manifest ID:	008365624JJK
Trans EPA ID:	CAD059240713
Trans Name:	MC NOTTINGHAM CO OF SO CAL
Trans 2 EPA ID:	Not reported
Trans 2 Name:	Not reported
TSDF EPA ID:	AZD980735500
Trans Name:	WORLD RESOURCES COMPANY
TSDF Alt EPA ID:	Not reported
TSDF Alt Name:	Not reported
Waste Code Description:	171 - Metal sludge (see 121
RCRA Code:	F006
Meth Code:	H010 - Metals Recovery Including Retoring,Smelting,Chemicals,Ect
Quantity Tons:	14.3276
Waste Quantity:	17
Quantity Unit:	Y
Additional Code 1:	Not reported
Additional Code 2:	Not reported
Additional Code 3:	Not reported
Additional Code 4:	Not reported
Additional Code 5:	Not reported
Shipment Date:	20121126
Creation Date:	1/21/2013 22:15:09
Receipt Date:	20121129
Manifest ID:	009353887JJK
Trans EPA ID:	CAD010925576
Trans Name:	UNIVAR USA INC
Trans 2 EPA ID:	CAD008488025
Trans 2 Name:	PHIBRO-TECH
TSDF EPA ID:	CAD008488025
Trans Name:	PHIBRO-TECH INC
TSDF Alt EPA ID:	Not reported
TSDF Alt Name:	Not reported
Waste Code Description:	792 - Not reported
RCRA Code:	D007
Meth Code:	H010 - Metals Recovery Including Retoring,Smelting,Chemicals,Ect
Quantity Tons:	1.14675
Waste Quantity:	275
Quantity Unit:	G
Additional Code 1:	D004
Additional Code 2:	D002
Additional Code 3:	Not reported
Additional Code 4:	Not reported
Additional Code 5:	Not reported

Map ID
Direction
Distance
Elevation

MAP FINDINGS

Site

Database(s)

EDR ID Number
EPA ID Number

VIASYSTEMS TECHNOLOGIES CORP LLC DBA TTM TECHNOLOGIES INC (Continued)

1000227684

NPDES:

Name: VIASYSTEMS TECHNOLOGIES CORP LLC
Address: 1831 TAROB CT
City,State,Zip: MILPITAS, CA 95035
Facility Status: Not reported
NPDES Number: Not reported
Region: Not reported
Agency Number: Not reported
Regulatory Measure ID: Not reported
Place ID: Not reported
Order Number: Not reported
WDID: 2 43I006908
Regulatory Measure Type: Industrial
Program Type: Not reported
Adoption Date Of Regulatory Measure: Not reported
Effective Date Of Regulatory Measure: Not reported
Termination Date Of Regulatory Measure: Not reported
Expiration Date Of Regulatory Measure: Not reported
Discharge Address: Not reported
Discharge Name: Not reported
Discharge City: Not reported
Discharge State: Not reported
Discharge Zip: Not reported
Status: Terminated
Status Date: 11/02/2017
Operator Name: Dynamic Details Inc
Operator Address: 1831 Tarob Ct
Operator City: Milpitas
Operator State: California
Operator Zip: 95035

NPDES as of 03/2018:

NPDES Number: CAS000001
Status: Terminated
Agency Number: 0
Region: 2
Regulatory Measure ID: 183950
Order Number: 97-03-DWQ
Regulatory Measure Type: Enrollee
Place ID: Not reported
WDID: 2 43I006908
Program Type: Industrial
Adoption Date Of Regulatory Measure: Not reported
Effective Date Of Regulatory Measure: 05/07/1992
Expiration Date Of Regulatory Measure: Not reported
Termination Date Of Regulatory Measure: 11/02/2017
Discharge Name: Dynamic Details Inc
Discharge Address: 1831 Tarob Ct
Discharge City: Milpitas
Discharge State: California
Discharge Zip: 95035
Received Date: Not reported
Processed Date: Not reported
Status: Not reported
Status Date: Not reported
Place Size: Not reported
Place Size Unit: Not reported

Map ID
Direction
Distance
Elevation

MAP FINDINGS

Site

Database(s)

EDR ID Number
EPA ID Number

VIASYSTEMS TECHNOLOGIES CORP LLC DBA TTM TECHNOLOGIES INC (Continued)

1000227684

Contact:	Not reported
Contact Title:	Not reported
Contact Phone:	Not reported
Contact Phone Ext:	Not reported
Contact Email:	Not reported
Operator Name:	Not reported
Operator Address:	Not reported
Operator City:	Not reported
Operator State:	Not reported
Operator Zip:	Not reported
Operator Contact:	Not reported
Operator Contact Title:	Not reported
Operator Contact Phone:	Not reported
Operator Contact Phone Ext:	Not reported
Operator Contact Email:	Not reported
Operator Type:	Not reported
Developer:	Not reported
Developer Address:	Not reported
Developer City:	Not reported
Developer State:	Not reported
Developer Zip:	Not reported
Developer Contact:	Not reported
Developer Contact Title:	Not reported
Constype Linear Utility Ind:	Not reported
Emergency Phone:	Not reported
Emergency Phone Ext:	Not reported
Constype Above Ground Ind:	Not reported
Constype Below Ground Ind:	Not reported
Constype Cable Line Ind:	Not reported
Constype Comm Line Ind:	Not reported
Constype Commercial Ind:	Not reported
Constype Electrical Line Ind:	Not reported
Constype Gas Line Ind:	Not reported
Constype Industrial Ind:	Not reported
Constype Other Description:	Not reported
Constype Other Ind:	Not reported
Constype Recons Ind:	Not reported
Constype Residential Ind:	Not reported
Constype Transport Ind:	Not reported
Constype Utility Description:	Not reported
Constype Utility Ind:	Not reported
Constype Water Sewer Ind:	Not reported
Dir Discharge Uswater Ind:	Not reported
Receiving Water Name:	Not reported
Certifier:	Not reported
Certifier Title:	Not reported
Certification Date:	Not reported
Primary Sic:	Not reported
Secondary Sic:	Not reported
Tertiary Sic:	Not reported
NPDES Number:	Not reported
Status:	Not reported
Agency Number:	Not reported
Region:	2
Regulatory Measure ID:	183950
Order Number:	Not reported

Map ID
Direction
Distance
Elevation

MAP FINDINGS

Site

Database(s)

EDR ID Number
EPA ID Number

VIASYSTEMS TECHNOLOGIES CORP LLC DBA TTM TECHNOLOGIES INC (Continued)

1000227684

Regulatory Measure Type:	Industrial
Place ID:	Not reported
WDID:	2 431006908
Program Type:	Not reported
Adoption Date Of Regulatory Measure:	Not reported
Effective Date Of Regulatory Measure:	Not reported
Expiration Date Of Regulatory Measure:	Not reported
Termination Date Of Regulatory Measure:	Not reported
Discharge Name:	Not reported
Discharge Address:	Not reported
Discharge City:	Not reported
Discharge State:	Not reported
Discharge Zip:	Not reported
Received Date:	05/09/2008
Processed Date:	05/07/1992
Status:	Active
Status Date:	05/07/1992
Place Size:	3
Place Size Unit:	Acres
Contact:	Sonia Tena Kellins
Contact Title:	Not reported
Contact Phone:	408-316-5304
Contact Phone Ext:	Not reported
Contact Email:	sonia.tena.kellins@ttm.com
Operator Name:	Dynamic Details Inc
Operator Address:	1831 Tarob Ct
Operator City:	Milpitas
Operator State:	California
Operator Zip:	95035
Operator Contact:	Sonia Tena Kellins
Operator Contact Title:	Not reported
Operator Contact Phone:	408-316-5304
Operator Contact Phone Ext:	Not reported
Operator Contact Email:	sonia.tena.kellins@ttm.com
Operator Type:	Private Business
Developer:	Not reported
Developer Address:	Not reported
Developer City:	Not reported
Developer State:	California
Developer Zip:	Not reported
Developer Contact:	Not reported
Developer Contact Title:	Not reported
Constype Linear Utility Ind:	Not reported
Emergency Phone:	408-316-5304
Emergency Phone Ext:	Not reported
Constype Above Ground Ind:	Not reported
Constype Below Ground Ind:	Not reported
Constype Cable Line Ind:	Not reported
Constype Comm Line Ind:	Not reported
Constype Commercial Ind:	Not reported
Constype Electrical Line Ind:	Not reported
Constype Gas Line Ind:	Not reported
Constype Industrial Ind:	Not reported
Constype Other Description:	Not reported
Constype Other Ind:	Not reported
Constype Recons Ind:	Not reported
Constype Residential Ind:	Not reported

Map ID
Direction
Distance
Elevation

MAP FINDINGS

Site

Database(s)

EDR ID Number
EPA ID Number

VIASYSTEMS TECHNOLOGIES CORP LLC DBA TTM TECHNOLOGIES INC (Continued)

1000227684

Constype Transport Ind: Not reported
Constype Utility Description: Not reported
Constype Utility Ind: Not reported
Constype Water Sewer Ind: Not reported
Dir Discharge Uswater Ind: N
Receiving Water Name: Coyote Creek
Certifier: Sonia Tena Kellins
Certifier Title: Director of EHSS
Certification Date: 23-JUN-15
Primary Sic: 3672-Printed Circuit Boards
Secondary Sic: Not reported
Tertiary Sic: Not reported

CIWQS:

Name: VIASYSTEMS TECHNOLOGIES CORP LLC
Address: 1831 TAROB CT
City,State,Zip: MILPITAS, CA 95035
Agency: Dynamic Details Inc
Agency Address: 1831 Tarob Ct, Milpitas, CA 95035
Place/Project Type: Industrial - Printed Circuit Boards
SIC/NAICS: 3672
Region: 2
Program: INDSTW
Regulatory Measure Status: Terminated
Regulatory Measure Type: Storm water industrial
Order Number: 2014-0057-DWQ
WDID: 2 43I006908
NPDES Number: CAS000001
Adoption Date: 01/01/1900
Effective Date: 05/07/1992
Termination Date: 11/02/2017
Expiration/Review Date: 01/01/1900
Design Flow: Not reported
Major/Minor: Not reported
Complexity: Not reported
TTWQ: Not reported
Enforcement Actions within 5 years: 0
Violations within 5 years: 0
Latitude: 37.40598
Longitude: -121.89142

CERS:

Name: VIASYSTEMS TECHNOLOGIES CORP,LLC
Address: 1831 TAROB CT.
City,State,Zip: MILPITAS, CA 95035
Site ID: 503437
CERS ID: 110000484100
CERS Description: US EPA Air Emission Inventory System (EIS)

Affiliation:

Affiliation Type Desc: Environmental Contact
Entity Name: MR MOISES Y BARONA
Entity Title: Not reported
Affiliation Address: Not reported
Affiliation City: Not reported
Affiliation State: Not reported

Map ID
Direction
Distance
Elevation

MAP FINDINGS

Site

Database(s)

EDR ID Number
EPA ID Number

VIASYSTEMS TECHNOLOGIES CORP LLC DBA TTM TECHNOLOGIES INC (Continued)

1000227684

Affiliation Country: Not reported
Affiliation Zip: Not reported
Affiliation Phone: Not reported

Affiliation Type Desc: Public Contact
Entity Name: Emad Youssef
Entity Title: Not reported
Affiliation Address: Not reported
Affiliation City: Not reported
Affiliation State: Not reported
Affiliation Country: Not reported
Affiliation Zip: Not reported
Affiliation Phone: Not reported

Affiliation Type Desc: Environmental Contact
Entity Name: SONIA TENA KELLINS
Entity Title: DIRECTOR OF EHSS
Affiliation Address: 335 TURTLE CREEK COURT
Affiliation City: SANJOSE
Affiliation State: CA
Affiliation Country: Not reported
Affiliation Zip: Not reported
Affiliation Phone: Not reported

Name: VIASYSTEMS TECHNOLOGIES CORP LLC
Address: 1831 TAROB CT
City,State,Zip: MILPITAS, CA 95035
Site ID: 110571
CERS ID: 95035SMTC 1831T
CERS Description: Toxic Release Inventory

Affiliation:

Affiliation Type Desc: Company Official
Entity Name: Ed Peterson
Entity Title: General Manager
Affiliation Address: Not reported
Affiliation City: Not reported
Affiliation State: Not reported
Affiliation Country: Not reported
Affiliation Zip: 95035
Affiliation Phone: Not reported

Affiliation Type Desc: Parent Company
Entity Name: VIASYSTEMS TECHNOLOGIES CORP LLC
Entity Title: Not reported
Affiliation Address: Not reported
Affiliation City: Not reported
Affiliation State: Not reported
Affiliation Country: Not reported
Affiliation Zip: 95035
Affiliation Phone: Not reported

Affiliation Type Desc: Technical Contact
Entity Name: Sonia Tena-Kellins
Entity Title: Not reported
Affiliation Address: Not reported
Affiliation City: Not reported

Map ID
Direction
Distance
Elevation

MAP FINDINGS

Site

Database(s)

EDR ID Number
EPA ID Number

VIASYSTEMS TECHNOLOGIES CORP LLC DBA TTM TECHNOLOGIES INC (Continued)

1000227684

Affiliation State: Not reported
Affiliation Country: Not reported
Affiliation Zip: 95035
Affiliation Phone: 4083987287

Affiliation Type Desc: Public Contact
Entity Name: Emad Youssef
Entity Title: Not reported
Affiliation Address: Not reported
Affiliation City: Not reported
Affiliation State: Not reported
Affiliation Country: Not reported
Affiliation Zip: 95035
Affiliation Phone: 7146887297

HWTS:

Name: SURFACE MOUNTED TECHNOLOGY COR
Address: 1831 TAROB COURT
Address 2: Not reported
City,State,Zip: MILPITAS, CA 950350000
EPA ID: CAL000028457
Inactive Date: 06/30/1995
Create Date: 05/10/1990
Last Act Date: 04/12/2001
Mailing Name: Not reported
Mailing Address: 1831 TAROB COURT
Mailing Address 2: Not reported
Mailing City,State,Zip: MILPITAS, CA 950350000
Owner Name: MICROSEMI CORP
Owner Address: --
Owner Address 2: Not reported
Owner City,State,Zip: --, 99 --
Contact Name: INACT PER VQ 95 AD
Contact Address: --
Contact Address 2: Not reported
City,State,Zip: --, 99 --

Name: VIASYSTEMS TECHNOLOGIES CORP LLC
Address: 1831 TAROB CT
Address 2: Not reported
City,State,Zip: MILPITAS, CA 950350000
EPA ID: CAL000407474
Inactive Date: 06/30/2015
Create Date: 06/04/2015
Last Act Date: 01/27/2016
Mailing Name: Not reported
Mailing Address: 1992 TAROB CT
Mailing Address 2: Not reported
Mailing City,State,Zip: MILPITAS, CA 95035
Owner Name: TTM TECHNOLOGIES INC
Owner Address: 1665 SCENIC AVE STE 250
Owner Address 2: Not reported
Owner City,State,Zip: COSTA MESA, CA 92626
Contact Name: SONIA TENA-KELLINS
Contact Address: 1992 TAROB CT
Contact Address 2: Not reported

Map ID
Direction
Distance
Elevation

MAP FINDINGS

Site

Database(s)

EDR ID Number
EPA ID Number

VIASYSTEMS TECHNOLOGIES CORP LLC DBA TTM TECHNOLOGIES INC (Continued)

1000227684

City,State,Zip: MILPITAS, CA 95035
NAICS:
EPA ID: CAL000407474
Create Date: 2015-06-04 13:39:12.690
NAICS Code: 334412
NAICS Description: Bare Printed Circuit Board Manufacturing
Issued EPA ID Date: 2015-06-04 13:39:12.68700
Inactive Date: 2015-06-30 00:00:00
Facility Name: VIASYSTEMS TECHNOLOGIES CORP LLC
Facility Address: 1831 TAROB CT
Facility Address 2: Not reported
Facility City: MILPITAS
Facility County: Not reported
Facility State: CA
Facility Zip: 950350000

R87
SW
1/2-1
0.697 mi.
3678 ft.
Relative:
Lower
Actual:
49 ft.

PHOTRONICS INC.
1905 TAROB COURT
MILPITAS, CA 95035
Site 2 of 2 in cluster R

RCRA-SQG **1000420299**
ENVIROSTOR **CAD981994353**
FINDS
ECHO
EMI
NPDES
WDS
CIWQS
CERS

RCRA-SQG:
Date Form Received by Agency: 2004-02-04 00:00:00.0
Handler Name: PHOTRONICS INC.
Handler Address: 1905 TAROB COURT
Handler City,State,Zip: MILPITAS, CA 95035
EPA ID: CAD981994353
Contact Name: MICHAEL S SYKORA
Contact Address: Not reported
Contact City,State,Zip: Not reported
Contact Telephone: 972-889-6215
Contact Fax: Not reported
Contact Email: MSYKORA@DALLAS.PHOTRONICS.COM
Contact Title: Not reported
EPA Region: 09
Land Type: Private
Federal Waste Generator Description: Small Quantity Generator
Non-Notifier: Not reported
Biennial Report Cycle: Not reported
Accessibility: Not reported
Active Site Indicator: Handler Activities
State District Owner: Not reported
State District: Not reported
Mailing Address: 1905 TAROB COURT
Mailing City,State,Zip: MILPITAS, CA 95035
Owner Name: GEOMAX
Owner Type: Private
Operator Name: PHOTRONICS INC.
Operator Type: Private
Short-Term Generator Activity: No
Importer Activity: No

Map ID
 Direction
 Distance
 Elevation

MAP FINDINGS

Site

Database(s)

EDR ID Number
 EPA ID Number

PHOTRONICS INC. (Continued)

1000420299

Mixed Waste Generator:	No
Transporter Activity:	No
Transfer Facility Activity:	No
Recycler Activity with Storage:	No
Small Quantity On-Site Burner Exemption:	No
Smelting Melting and Refining Furnace Exemption:	No
Underground Injection Control:	No
Off-Site Waste Receipt:	No
Universal Waste Indicator:	No
Universal Waste Destination Facility:	No
Federal Universal Waste:	No
Active Site Fed-Reg Treatment Storage and Disposal Facility:	Not reported
Active Site Converter Treatment storage and Disposal Facility:	Not reported
Active Site State-Reg Treatment Storage and Disposal Facility:	Not reported
Active Site State-Reg Handler:	---
Federal Facility Indicator:	Not reported
Hazardous Secondary Material Indicator:	NN
Sub-Part K Indicator:	Not reported
Commercial TSD Indicator:	No
Treatment Storage and Disposal Type:	Not reported
2018 GPRA Permit Baseline:	Not on the Baseline
2018 GPRA Renewals Baseline:	Not on the Baseline
Permit Renewals Workload Universe:	Not reported
Permit Workload Universe:	Not reported
Permit Progress Universe:	Not reported
Post-Closure Workload Universe:	Not reported
Closure Workload Universe:	Not reported
202 GPRA Corrective Action Baseline:	No
Corrective Action Workload Universe:	No
Subject to Corrective Action Universe:	No
Non-TSDFs Where RCRA CA has Been Imposed Universe:	No
TSDFs Potentially Subject to CA Under 3004 (u)/(v) Universe:	No
TSDFs Only Subject to CA under Discretionary Auth Universe:	No
Corrective Action Priority Ranking:	No NCAPS ranking
Environmental Control Indicator:	No
Institutional Control Indicator:	No
Human Exposure Controls Indicator:	N/A
Groundwater Controls Indicator:	N/A
Operating TSDF Universe:	Not reported
Full Enforcement Universe:	Not reported
Significant Non-Complier Universe:	No
Unaddressed Significant Non-Complier Universe:	No
Addressed Significant Non-Complier Universe:	No
Significant Non-Complier With a Compliance Schedule Universe:	No
Financial Assurance Required:	Not reported
Handler Date of Last Change:	2006-09-05 00:00:00.0
Recognized Trader-Importer:	No
Recognized Trader-Exporter:	No
Importer of Spent Lead Acid Batteries:	No
Exporter of Spent Lead Acid Batteries:	No
Recycler Activity Without Storage:	Not reported
Manifest Broker:	Not reported
Sub-Part P Indicator:	No

Biennial: List of Years

Year: 2003

Map ID
Direction
Distance
Elevation

MAP FINDINGS

Site

Database(s)

EDR ID Number
EPA ID Number

PHOTRONICS INC. (Continued)

1000420299

[Click Here for Biennial Reporting System Data:](#)

Hazardous Waste Summary:

Waste Code: D001
Waste Description: IGNITABLE WASTE

Waste Code: D002
Waste Description: CORROSIVE WASTE

Handler - Owner Operator:

Owner/Operator Indicator: Owner
Owner/Operator Name: GEOMAX
Legal Status: Private
Date Became Current: 1983-06-14 00:00:00.
Date Ended Current: Not reported
Owner/Operator Address: 2025 GATEWAY PLACE, SUITE 124
Owner/Operator City,State,Zip: SAN JOSE, CA 95110
Owner/Operator Telephone: Not reported
Owner/Operator Telephone Ext: Not reported
Owner/Operator Fax: Not reported
Owner/Operator Email: Not reported

Owner/Operator Indicator: Owner
Owner/Operator Name: CONSTANTINE MACRECOSTAS PRINCIPAL OWNER
Legal Status: Private
Date Became Current: Not reported
Date Ended Current: Not reported
Owner/Operator Address: NOT REQUIRED
Owner/Operator City,State,Zip: NOT REQUIRED, ME 99999
Owner/Operator Telephone: 415-555-1212
Owner/Operator Telephone Ext: Not reported
Owner/Operator Fax: Not reported
Owner/Operator Email: Not reported

Owner/Operator Indicator: Operator
Owner/Operator Name: NOT REQUIRED
Legal Status: Private
Date Became Current: Not reported
Date Ended Current: Not reported
Owner/Operator Address: NOT REQUIRED
Owner/Operator City,State,Zip: NOT REQUIRED, ME 99999
Owner/Operator Telephone: 415-555-1212
Owner/Operator Telephone Ext: Not reported
Owner/Operator Fax: Not reported
Owner/Operator Email: Not reported

Owner/Operator Indicator: Operator
Owner/Operator Name: PHOTRONICS INC.
Legal Status: Private
Date Became Current: 1987-05-01 00:00:00.
Date Ended Current: Not reported
Owner/Operator Address: Not reported
Owner/Operator City,State,Zip: Not reported
Owner/Operator Telephone: Not reported
Owner/Operator Telephone Ext: Not reported

Map ID
 Direction
 Distance
 Elevation

MAP FINDINGS

Site

Database(s)

EDR ID Number
 EPA ID Number

PHOTRONICS INC. (Continued)

1000420299

Owner/Operator Fax: Not reported
 Owner/Operator Email: Not reported

Owner/Operator Indicator: Operator
 Owner/Operator Name: PHOTRONICS INC.
 Legal Status: Private
 Date Became Current: 1987-05-01 00:00:00.
 Date Ended Current: Not reported
 Owner/Operator Address: Not reported
 Owner/Operator City,State,Zip: Not reported
 Owner/Operator Telephone: Not reported
 Owner/Operator Telephone Ext: Not reported
 Owner/Operator Fax: Not reported
 Owner/Operator Email: Not reported

Owner/Operator Indicator: Owner
 Owner/Operator Name: GEOMAX
 Legal Status: Private
 Date Became Current: 1983-06-14 00:00:00.
 Date Ended Current: Not reported
 Owner/Operator Address: 2025 GATEWAY PLACE, SUITE 124
 Owner/Operator City,State,Zip: SAN JOSE, CA 95110
 Owner/Operator Telephone: Not reported
 Owner/Operator Telephone Ext: Not reported
 Owner/Operator Fax: Not reported
 Owner/Operator Email: Not reported

Historic Generators:

Receive Date: 1996-09-01 00:00:00.0
 Handler Name: PHOTRONIC LABS INC
 Federal Waste Generator Description: Small Quantity Generator
 State District Owner: CA
 Large Quantity Handler of Universal Waste: No
 Recognized Trader Importer: No
 Recognized Trader Exporter: No
 Spent Lead Acid Battery Importer: No
 Spent Lead Acid Battery Exporter: No
 Current Record: No
 Non Storage Recycler Activity: Not reported
 Electronic Manifest Broker: Not reported

Receive Date: 2004-02-04 00:00:00.0
 Handler Name: PHOTRONICS INC.
 Federal Waste Generator Description: Small Quantity Generator
 State District Owner: Not reported
 Large Quantity Handler of Universal Waste: No
 Recognized Trader Importer: No
 Recognized Trader Exporter: No
 Spent Lead Acid Battery Importer: No
 Spent Lead Acid Battery Exporter: No
 Current Record: Yes
 Non Storage Recycler Activity: Not reported
 Electronic Manifest Broker: Not reported

Receive Date: 2004-02-04 00:00:00.0
 Handler Name: PHOTRONICS INC.
 Federal Waste Generator Description: Large Quantity Generator

Map ID
Direction
Distance
Elevation

MAP FINDINGS

Site

Database(s)

EDR ID Number
EPA ID Number

PHOTRONICS INC. (Continued)

1000420299

State District Owner:	Not reported
Large Quantity Handler of Universal Waste:	No
Recognized Trader Importer:	No
Recognized Trader Exporter:	No
Spent Lead Acid Battery Importer:	No
Spent Lead Acid Battery Exporter:	No
Current Record:	No
Non Storage Recycler Activity:	Not reported
Electronic Manifest Broker:	Not reported

List of NAICS Codes and Descriptions:

NAICS Code:	325992
NAICS Description:	PHOTOGRAPHIC FILM, PAPER, PLATE, AND CHEMICAL MANUFACTURING

Facility Has Received Notices of Violations:

Violations:	No Violations Found
-------------	---------------------

Evaluation Action Summary:

Evaluations:	No Evaluations Found
--------------	----------------------

ENVIROSTOR:

Name:	PHOTRONICS CALIFORNIA, INC.
Address:	1913 TAROB CT
City,State,Zip:	MILPITAS, CA 95035
Facility ID:	71002945
Status:	Inactive - Needs Evaluation
Status Date:	Not reported
Site Code:	Not reported
Site Type:	Tiered Permit
Site Type Detailed:	Tiered Permit
Acres:	Not reported
NPL:	NO
Regulatory Agencies:	NONE SPECIFIED
Lead Agency:	NONE SPECIFIED
Program Manager:	Not reported
Supervisor:	Not reported
Division Branch:	Cleanup Berkeley
Assembly:	25
Senate:	10
Special Program:	Not reported
Restricted Use:	NO
Site Mgmt Req:	NONE SPECIFIED
Funding:	Not reported
Latitude:	37.40579
Longitude:	-121.8915
APN:	NONE SPECIFIED
Past Use:	NONE SPECIFIED
Potential COC:	NONE SPECIFIED
Confirmed COC:	NONE SPECIFIED
Potential Description:	NONE SPECIFIED
Alias Name:	CAD981994353
Alias Type:	EPA Identification Number
Alias Name:	71002945
Alias Type:	Envirostor ID Number

Map ID
Direction
Distance
Elevation

MAP FINDINGS

Site

Database(s)

EDR ID Number
EPA ID Number

PHOTRONICS INC. (Continued)

1000420299

Completed Info:

Completed Area Name: Not reported
Completed Sub Area Name: Not reported
Completed Document Type: Not reported
Completed Date: Not reported
Comments: Not reported

Future Area Name: Not reported
Future Sub Area Name: Not reported
Future Document Type: Not reported
Future Due Date: Not reported
Schedule Area Name: Not reported
Schedule Sub Area Name: Not reported
Schedule Document Type: Not reported
Schedule Due Date: Not reported
Schedule Revised Date: Not reported

FINDS:

Registry ID: 110002147463

Click Here:

Environmental Interest/Information System:

US EPA TRIS (Toxics Release Inventory System) contains information from facilities on the amounts of over 300 listed toxic chemicals that these facilities release directly to air, water, land, or that are transported off-site.

RCRAInfo is a national information system that supports the Resource Conservation and Recovery Act (RCRA) program through the tracking of events and activities related to facilities that generate, transport, and treat, store, or dispose of hazardous waste. RCRAInfo allows RCRA program staff to track the notification, permit, compliance, and corrective action activities required under RCRA.

[Click this hyperlink](#) while viewing on your computer to access additional FINDS: detail in the EDR Site Report.

ECHO:

Envid: 1000420299
Registry ID: 110002147463
DFR URL: <http://echo.epa.gov/detailed-facility-report?fid=110002147463>
Name: MYCOSIL INC
Address: 1905 TAROB CT.
City,State,Zip: MILPITAS, CA 95035

EMI:

Name: PHOTRONICS INC
Address: 1913 TAROB COURT
City,State,Zip: MILPITAS, CA 950350000
Year: 1996
County Code: 43
Air Basin: SF
Facility ID: 9549
Air District Name: BA
SIC Code: 3676
Air District Name: BAY AREA AQMD
Community Health Air Pollution Info System: Not reported

Map ID
Direction
Distance
Elevation

MAP FINDINGS

Site

Database(s)

EDR ID Number
EPA ID Number

PHOTRONICS INC. (Continued)

1000420299

Consolidated Emission Reporting Rule: Not reported
Total Organic Hydrocarbon Gases Tons/Yr: 0
Reactive Organic Gases Tons/Yr: 0
Carbon Monoxide Emissions Tons/Yr: 0
NOX - Oxides of Nitrogen Tons/Yr: 0
SOX - Oxides of Sulphur Tons/Yr: 0
Particulate Matter Tons/Yr: 0
Part. Matter 10 Micrometers and Smlr Tons/Yr:0

Name: PHOTRONICS INC
Address: 1913 TAROB COURT
City,State,Zip: MILPITAS, CA 950350000
Year: 1997
County Code: 43
Air Basin: SF
Facility ID: 9549
Air District Name: BA
SIC Code: 3676
Air District Name: BAY AREA AQMD
Community Health Air Pollution Info System: Not reported
Consolidated Emission Reporting Rule: Not reported
Total Organic Hydrocarbon Gases Tons/Yr: 0
Reactive Organic Gases Tons/Yr: 0
Carbon Monoxide Emissions Tons/Yr: 0
NOX - Oxides of Nitrogen Tons/Yr: 0
SOX - Oxides of Sulphur Tons/Yr: 0
Particulate Matter Tons/Yr: 0
Part. Matter 10 Micrometers and Smlr Tons/Yr:0

Name: PHOTRONICS INC
Address: 1913 TAROB COURT
City,State,Zip: MILPITAS, CA 950350000
Year: 1998
County Code: 43
Air Basin: SF
Facility ID: 9549
Air District Name: BA
SIC Code: 3676
Air District Name: BAY AREA AQMD
Community Health Air Pollution Info System: Not reported
Consolidated Emission Reporting Rule: Not reported
Total Organic Hydrocarbon Gases Tons/Yr: 3
Reactive Organic Gases Tons/Yr: 2
Carbon Monoxide Emissions Tons/Yr: 0
NOX - Oxides of Nitrogen Tons/Yr: 0
SOX - Oxides of Sulphur Tons/Yr: 0
Particulate Matter Tons/Yr: 0
Part. Matter 10 Micrometers and Smlr Tons/Yr:0

Name: PHOTRONICS INC
Address: 1913 TAROB COURT
City,State,Zip: MILPITAS, CA 950350000
Year: 1999
County Code: 43
Air Basin: SF
Facility ID: 9549
Air District Name: BA

Map ID
Direction
Distance
Elevation

MAP FINDINGS

Site

Database(s)

EDR ID Number
EPA ID Number

PHOTRONICS INC. (Continued)

1000420299

SIC Code: 3676
Air District Name: BAY AREA AQMD
Community Health Air Pollution Info System: Not reported
Consolidated Emission Reporting Rule: Not reported
Total Organic Hydrocarbon Gases Tons/Yr: 3
Reactive Organic Gases Tons/Yr: 2
Carbon Monoxide Emissions Tons/Yr: 0
NOX - Oxides of Nitrogen Tons/Yr: 0
SOX - Oxides of Sulphur Tons/Yr: 0
Particulate Matter Tons/Yr: 0
Part. Matter 10 Micrometers and Smllr Tons/Yr:0

Name: PHOTRONICS INC
Address: 1913 TAROB COURT
City,State,Zip: MILPITAS, CA 950350000
Year: 2000
County Code: 43
Air Basin: SF
Facility ID: 9549
Air District Name: BA
SIC Code: 3676
Air District Name: BAY AREA AQMD
Community Health Air Pollution Info System: Not reported
Consolidated Emission Reporting Rule: Not reported
Total Organic Hydrocarbon Gases Tons/Yr: 3
Reactive Organic Gases Tons/Yr: 2
Carbon Monoxide Emissions Tons/Yr: 0
NOX - Oxides of Nitrogen Tons/Yr: 0
SOX - Oxides of Sulphur Tons/Yr: 0
Particulate Matter Tons/Yr: 0
Part. Matter 10 Micrometers and Smllr Tons/Yr:0

Name: PHOTRONICS INC
Address: 1913 TAROB COURT
City,State,Zip: MILPITAS, CA 950350000
Year: 2001
County Code: 43
Air Basin: SF
Facility ID: 9549
Air District Name: BA
SIC Code: 4931
Air District Name: BAY AREA AQMD
Community Health Air Pollution Info System: Not reported
Consolidated Emission Reporting Rule: Not reported
Total Organic Hydrocarbon Gases Tons/Yr: 3
Reactive Organic Gases Tons/Yr: 2
Carbon Monoxide Emissions Tons/Yr: 0
NOX - Oxides of Nitrogen Tons/Yr: 0
SOX - Oxides of Sulphur Tons/Yr: 0
Particulate Matter Tons/Yr: 0
Part. Matter 10 Micrometers and Smllr Tons/Yr:0

Name: PHOTRONICS INC
Address: 1913 TAROB COURT
City,State,Zip: MILPITAS, CA 950350000
Year: 2002
County Code: 43

Map ID
Direction
Distance
Elevation

MAP FINDINGS

Site

Database(s)

EDR ID Number
EPA ID Number

PHOTRONICS INC. (Continued)

1000420299

Air Basin: SF
Facility ID: 9549
Air District Name: BA
SIC Code: 3674
Air District Name: BAY AREA AQMD
Community Health Air Pollution Info System: Not reported
Consolidated Emission Reporting Rule: Not reported
Total Organic Hydrocarbon Gases Tons/Yr: 3
Reactive Organic Gases Tons/Yr: 2
Carbon Monoxide Emissions Tons/Yr: 0
NOX - Oxides of Nitrogen Tons/Yr: 0
SOX - Oxides of Sulphur Tons/Yr: 0
Particulate Matter Tons/Yr: 0
Part. Matter 10 Micrometers and Smllr Tons/Yr:0

NPDES:

Name: PHOTRONICS INC
Address: 1913 TAROB CT
City,State,Zip: MILPITAS, CA 95035
Facility Status: Not reported
NPDES Number: Not reported
Region: Not reported
Agency Number: Not reported
Regulatory Measure ID: Not reported
Place ID: Not reported
Order Number: Not reported
WDID: 2 43I012493
Regulatory Measure Type: Industrial
Program Type: Not reported
Adoption Date Of Regulatory Measure: Not reported
Effective Date Of Regulatory Measure: Not reported
Termination Date Of Regulatory Measure: Not reported
Expiration Date Of Regulatory Measure: Not reported
Discharge Address: Not reported
Discharge Name: Not reported
Discharge City: Not reported
Discharge State: Not reported
Discharge Zip: Not reported
Status: Terminated
Status Date: 08/08/2003
Operator Name: Photronics Inc
Operator Address: PO Box 5226
Operator City: Brookfield
Operator State: Connecticut
Operator Zip: 06804

NPDES as of 03/2018:

NPDES Number: Not reported
Status: Not reported
Agency Number: Not reported
Region: 2
Regulatory Measure ID: 184086
Order Number: Not reported
Regulatory Measure Type: Industrial
Place ID: Not reported
WDID: 2 43I012493
Program Type: Not reported

Map ID
Direction
Distance
Elevation

MAP FINDINGS

Site

Database(s)

EDR ID Number
EPA ID Number

PHOTRONICS INC. (Continued)

1000420299

Adoption Date Of Regulatory Measure: Not reported
Effective Date Of Regulatory Measure: Not reported
Expiration Date Of Regulatory Measure: Not reported
Termination Date Of Regulatory Measure: Not reported
Discharge Name: Not reported
Discharge Address: Not reported
Discharge City: Not reported
Discharge State: Not reported
Discharge Zip: Not reported
Received Date: 05/09/2008
Processed Date: 08/09/1996
Status: Terminated
Status Date: 08/08/2003
Place Size: 70000
Place Size Unit: SqFt
Contact: Accounts Payable Dept
Contact Title: Not reported
Contact Phone: 408-262-8800
Contact Phone Ext: Not reported
Contact Email: Not reported
Operator Name: Photronics Inc
Operator Address: PO Box 5226
Operator City: Brookfield
Operator State: Connecticut
Operator Zip: 06804
Operator Contact: JEFF Moonan
Operator Contact Title: Not reported
Operator Contact Phone: 203-775-9000
Operator Contact Phone Ext: Not reported
Operator Contact Email: Not reported
Operator Type: Private Business
Developer: Not reported
Developer Address: Not reported
Developer City: Not reported
Developer State: Connecticut
Developer Zip: Not reported
Developer Contact: Not reported
Developer Contact Title: Not reported
Constype Linear Utility Ind: Not reported
Emergency Phone: 408-262-8800
Emergency Phone Ext: Not reported
Constype Above Ground Ind: Not reported
Constype Below Ground Ind: Not reported
Constype Cable Line Ind: Not reported
Constype Comm Line Ind: Not reported
Constype Commercial Ind: Not reported
Constype Electrical Line Ind: Not reported
Constype Gas Line Ind: Not reported
Constype Industrial Ind: Not reported
Constype Other Description: Not reported
Constype Other Ind: Not reported
Constype Recons Ind: Not reported
Constype Residential Ind: Not reported
Constype Transport Ind: Not reported
Constype Utility Description: Not reported
Constype Utility Ind: Not reported
Constype Water Sewer Ind: Not reported

Map ID
Direction
Distance
Elevation

MAP FINDINGS

Site

Database(s)

EDR ID Number
EPA ID Number

PHOTRONICS INC. (Continued)

1000420299

Dir Discharge Uswater Ind: Not reported
Receiving Water Name: Coyote Creek
Certifier: Not reported
Certifier Title: Not reported
Certification Date: Not reported
Primary Sic: 3674-Semiconductors and Related Devices
Secondary Sic: Not reported
Tertiary Sic: Not reported

WDS:

Name: PHOTRONICS INC
Address: 1913 Tarob Ct
City: MILPITAS
Facility ID: San Francisco Bay 431012493
Facility Type: Industrial - Facility that treats and/or disposes of liquid or semisolid wastes from any servicing, producing, manufacturing or processing operation of whatever nature, including mining, gravel washing, geothermal operations, air conditioning, ship building and repairing, oil production, storage and disposal operations, water pumping.
Facility Status: Active - Any facility with a continuous or seasonal discharge that is under Waste Discharge Requirements.
NPDES Number: CAS000001 The 1st 2 characters designate the state. The remaining 7 are assigned by the Regional Board
Subregion: 2
Facility Telephone: 4082628800
Facility Contact: CHUCK ISAACSON
Agency Name: PHOTRONICS INC
Agency Address: 15 Secor Rd # 5226
Agency City,St,Zip: Brookfield 68043937
Agency Contact: JEFF MOONAN
Agency Telephone: 2037759000
Agency Type: Private
SIC Code: 0
SIC Code 2: Not reported
Primary Waste Type: Not reported
Primary Waste: Not reported
Waste Type2: Not reported
Waste2: Not reported
Primary Waste Type: Not reported
Secondary Waste: Not reported
Secondary Waste Type: Not reported
Design Flow: 0
Baseline Flow: 0
Reclamation: Not reported
POTW: Not reported
Treat To Water: Minor Threat to Water Quality. A violation of a regional board order should cause a relatively minor impairment of beneficial uses compared to a major or minor threat. Not: All nurds without a TTWQ will be considered a minor threat to water quality unless coded at a higher Level. A Zero (0) may be used to code those NURDS that are found to represent no threat to water quality.
Complexity: Category C - Facilities having no waste treatment systems, such as cooling water dischargers or those who must comply through best management practices, facilities with passive waste treatment and disposal systems, such as septic systems with subsurface disposal, or

Map ID
Direction
Distance
Elevation

MAP FINDINGS

Site

Database(s)

EDR ID Number
EPA ID Number

PHOTRONICS INC. (Continued)

1000420299

dischargers having waste storage systems with land disposal such as dairy waste ponds.

CIWQS:

Name: PHOTRONICS INC
Address: 1913 TAROB CT
City,State,Zip: MILPITAS, CA 95035
Agency: Photronics Inc
Agency Address: PO Box 5226, Brookfield, CT 06804
Place/Project Type: Industrial - Semiconductors and Related Devices
SIC/NAICS: 3674
Region: 2
Program: INDSTW
Regulatory Measure Status: Terminated
Regulatory Measure Type: Storm water industrial
Order Number: 2014-0057-DWQ
WDID: 2 43I012493
NPDES Number: CAS000001
Adoption Date: 01/01/1900
Effective Date: 08/09/1996
Termination Date: 01/01/1900
Expiration/Review Date: 01/01/1900
Design Flow: Not reported
Major/Minor: Not reported
Complexity: Not reported
TTWQ: Not reported
Enforcement Actions within 5 years: 0
Violations within 5 years: 0
Latitude: 37.40545
Longitude: -121.89135

CERS:

Name: PHOTRONICS INC
Address: 1913 TAROB CT
City,State,Zip: MILPITAS, CA 95035
Site ID: 487040
CERS ID: 110009541549
CERS Description: US EPA Air Emission Inventory System (EIS)

Affiliation:

Affiliation Type Desc: Environmental Contact
Entity Name: MICHAEL S SYKORA
Entity Title: Not reported
Affiliation Address: Not reported
Affiliation City: Not reported
Affiliation State: Not reported
Affiliation Country: Not reported
Affiliation Zip: Not reported
Affiliation Phone: Not reported

MAP FINDINGS

Map ID
Direction
Distance
Elevation

Site

Database(s)

EDR ID Number
EPA ID Number

88
SW
1/2-1
0.703 mi.
3714 ft.

INTERSIL CORPORATION
1996 TAROB CT
MILPITAS, CA 95035

ENVIROSTOR
CUPA Listings
EMI

S103639453
N/A

Relative:
Lower
Actual:
50 ft.

ENVIROSTOR:
Name: INTERSIL CORPORATION
Address: 1996 TAROB CT
City,State,Zip: MILPITAS, CA 95035
Facility ID: 71002864
Status: Inactive - Needs Evaluation
Status Date: 08/19/1999
Site Code: Not reported
Site Type: Tiered Permit
Site Type Detailed: Tiered Permit
Acres: 0
NPL: NO
Regulatory Agencies: NONE SPECIFIED
Lead Agency: NONE SPECIFIED
Program Manager: Not reported
Supervisor: Mark Piros
Division Branch: Cleanup Berkeley
Assembly: 25
Senate: 10
Special Program: Not reported
Restricted Use: NO
Site Mgmt Req: NONE SPECIFIED
Funding: Not reported
Latitude: 37.40522
Longitude: -121.8907
APN: NONE SPECIFIED
Past Use: NONE SPECIFIED
Potential COC: NONE SPECIFIED
Confirmed COC: NONE SPECIFIED
Potential Description: NONE SPECIFIED
Alias Name: CAR000129502
Alias Type: EPA Identification Number
Alias Name: 110010556692
Alias Type: EPA (FRS #)
Alias Name: 71002864
Alias Type: Envirostor ID Number

Completed Info:
Completed Area Name: PROJECT WIDE
Completed Sub Area Name: Not reported
Completed Document Type: Phase 1 Non-Submittal
Completed Date: 01/24/2002
Comments: Not reported

Completed Area Name: PROJECT WIDE
Completed Sub Area Name: Not reported
Completed Document Type: Phase I Non-Submittal
Completed Date: 08/19/1999
Comments: Not reported

Future Area Name: Not reported
Future Sub Area Name: Not reported
Future Document Type: Not reported
Future Due Date: Not reported

Map ID
Direction
Distance
Elevation

MAP FINDINGS

Site

Database(s)

EDR ID Number
EPA ID Number

INTERSIL CORPORATION (Continued)

S103639453

Schedule Area Name: Not reported
Schedule Sub Area Name: Not reported
Schedule Document Type: Not reported
Schedule Due Date: Not reported
Schedule Revised Date: Not reported

CUPA SANTA CLARA:

Name: INTERSIL CORPORATION
Address: 1996 TAROB CT
City,State,Zip: MILPITAS, CA 95035
Region: SANTA CLARA
PE#: 2262
Program Description: CONDITIONALLY AUTHORIZED (CA)
Program Identifier: DEH PERMIT-ONSITE HAZ WASTE TREATMENT/TIERED PERMIT PROGRAM
Latitude: 37.405024
Longitude: -121.891048
Record ID: PR0364786
Facility ID: FA0202587

Name: INTERSIL CORPORATION
Address: 1996 TAROB CT
City,State,Zip: MILPITAS, CA 95035
Region: SANTA CLARA
PE#: 2262
Program Description: CONDITIONALLY AUTHORIZED (CA)
Program Identifier: DEH PERMIT-ONSITE HAZ WASTE TREATMENT/TIERED PERMIT PROGRAM
Latitude: 37.405024
Longitude: -121.891048
Record ID: PR0369891
Facility ID: FA0202587

Name: INTERSIL CORPORATION
Address: 1996 TAROB CT
City,State,Zip: MILPITAS, CA 95035
Region: SANTA CLARA
PE#: 2205
Program Description: GENERATES 100 KG YR TO <5 TONS/YR
Program Identifier: DEH PERMIT-HAZ WASTE GENERATOR PROGRAM
Latitude: 37.405024
Longitude: -121.891048
Record ID: PR0312913
Facility ID: FA0202587

EMI:

Name: ELANTEC, INC
Address: 1996 TAROB COURT
City,State,Zip: MILPITAS, CA 950350000
Year: 1993
County Code: 43
Air Basin: SF
Facility ID: 2860
Air District Name: BA
SIC Code: 3679
Air District Name: BAY AREA AQMD
Community Health Air Pollution Info System: Not reported
Consolidated Emission Reporting Rule: Not reported

Map ID
Direction
Distance
Elevation

MAP FINDINGS

Site

Database(s)

EDR ID Number
EPA ID Number

INTERSIL CORPORATION (Continued)

S103639453

Total Organic Hydrocarbon Gases Tons/Yr: 1
Reactive Organic Gases Tons/Yr: 1
Carbon Monoxide Emissions Tons/Yr: 0
NOX - Oxides of Nitrogen Tons/Yr: 0
SOX - Oxides of Sulphur Tons/Yr: 0
Particulate Matter Tons/Yr: 0
Part. Matter 10 Micrometers and Smlr Tons/Yr:0

Name: ELANTEC, INC
Address: 1996 TAROB COURT
City,State,Zip: MILPITAS, CA 950350000
Year: 1995
County Code: 43
Air Basin: SF
Facility ID: 2860
Air District Name: BA
SIC Code: 3679
Air District Name: BAY AREA AQMD
Community Health Air Pollution Info System: Not reported
Consolidated Emission Reporting Rule: Not reported
Total Organic Hydrocarbon Gases Tons/Yr: 6
Reactive Organic Gases Tons/Yr: 3
Carbon Monoxide Emissions Tons/Yr: 0
NOX - Oxides of Nitrogen Tons/Yr: 0
SOX - Oxides of Sulphur Tons/Yr: 0
Particulate Matter Tons/Yr: 0
Part. Matter 10 Micrometers and Smlr Tons/Yr:0

Name: ELANTEC, INC
Address: 1996 TAROB COURT
City,State,Zip: MILPITAS, CA 950350000
Year: 1996
County Code: 43
Air Basin: SF
Facility ID: 2860
Air District Name: BA
SIC Code: 3679
Air District Name: BAY AREA AQMD
Community Health Air Pollution Info System: Not reported
Consolidated Emission Reporting Rule: Not reported
Total Organic Hydrocarbon Gases Tons/Yr: 6
Reactive Organic Gases Tons/Yr: 3
Carbon Monoxide Emissions Tons/Yr: 0
NOX - Oxides of Nitrogen Tons/Yr: 0
SOX - Oxides of Sulphur Tons/Yr: 0
Particulate Matter Tons/Yr: 0
Part. Matter 10 Micrometers and Smlr Tons/Yr:0

Name: ELANTEC, INC
Address: 1996 TAROB COURT
City,State,Zip: MILPITAS, CA 950350000
Year: 1997
County Code: 43
Air Basin: SF
Facility ID: 2860
Air District Name: BA
SIC Code: 3679

Map ID
Direction
Distance
Elevation

MAP FINDINGS

Site

Database(s)

EDR ID Number
EPA ID Number

INTERSIL CORPORATION (Continued)

S103639453

Air District Name: BAY AREA AQMD
Community Health Air Pollution Info System: Not reported
Consolidated Emission Reporting Rule: Not reported
Total Organic Hydrocarbon Gases Tons/Yr: 2
Reactive Organic Gases Tons/Yr: 1
Carbon Monoxide Emissions Tons/Yr: 0
NOX - Oxides of Nitrogen Tons/Yr: 0
SOX - Oxides of Sulphur Tons/Yr: 0
Particulate Matter Tons/Yr: 0
Part. Matter 10 Micrometers and Smlr Tons/Yr:0

Name: ELANTEC, INC
Address: 1996 TAROB COURT
City,State,Zip: MILPITAS, CA 950350000
Year: 1998
County Code: 43
Air Basin: SF
Facility ID: 2860
Air District Name: BA
SIC Code: 3679
Air District Name: BAY AREA AQMD
Community Health Air Pollution Info System: Not reported
Consolidated Emission Reporting Rule: Not reported
Total Organic Hydrocarbon Gases Tons/Yr: 2
Reactive Organic Gases Tons/Yr: 1
Carbon Monoxide Emissions Tons/Yr: 0
NOX - Oxides of Nitrogen Tons/Yr: 0
SOX - Oxides of Sulphur Tons/Yr: 0
Particulate Matter Tons/Yr: 0
Part. Matter 10 Micrometers and Smlr Tons/Yr:0

Name: ELANTEC, INC
Address: 1996 TAROB COURT
City,State,Zip: MILPITAS, CA 950350000
Year: 1999
County Code: 43
Air Basin: SF
Facility ID: 2860
Air District Name: BA
SIC Code: 3679
Air District Name: BAY AREA AQMD
Community Health Air Pollution Info System: Not reported
Consolidated Emission Reporting Rule: Not reported
Total Organic Hydrocarbon Gases Tons/Yr: 2
Reactive Organic Gases Tons/Yr: 1
Carbon Monoxide Emissions Tons/Yr: 0
NOX - Oxides of Nitrogen Tons/Yr: 0
SOX - Oxides of Sulphur Tons/Yr: 0
Particulate Matter Tons/Yr: 0
Part. Matter 10 Micrometers and Smlr Tons/Yr:0

Name: ELANTEC, INC
Address: 1996 TAROB COURT
City,State,Zip: MILPITAS, CA 950350000
Year: 2000
County Code: 43
Air Basin: SF

Map ID
Direction
Distance
Elevation

MAP FINDINGS

Site

Database(s)

EDR ID Number
EPA ID Number

INTERSIL CORPORATION (Continued)

S103639453

Facility ID: 2860
Air District Name: BA
SIC Code: 3679
Air District Name: BAY AREA AQMD
Community Health Air Pollution Info System: Not reported
Consolidated Emission Reporting Rule: Not reported
Total Organic Hydrocarbon Gases Tons/Yr: 2
Reactive Organic Gases Tons/Yr: 1
Carbon Monoxide Emissions Tons/Yr: 0
NOX - Oxides of Nitrogen Tons/Yr: 0
SOX - Oxides of Sulphur Tons/Yr: 0
Particulate Matter Tons/Yr: 0
Part. Matter 10 Micrometers and Smlr Tons/Yr:0

Name: ELANTEC, INC
Address: 1996 TAROB COURT
City,State,Zip: MILPITAS, CA 950350000
Year: 2001
County Code: 43
Air Basin: SF
Facility ID: 2860
Air District Name: BA
SIC Code: 3679
Air District Name: BAY AREA AQMD
Community Health Air Pollution Info System: Not reported
Consolidated Emission Reporting Rule: Not reported
Total Organic Hydrocarbon Gases Tons/Yr: 2
Reactive Organic Gases Tons/Yr: 2
Carbon Monoxide Emissions Tons/Yr: 0
NOX - Oxides of Nitrogen Tons/Yr: 0
SOX - Oxides of Sulphur Tons/Yr: 0
Particulate Matter Tons/Yr: 0
Part. Matter 10 Micrometers and Smlr Tons/Yr:0

Name: ELANTEC, INC
Address: 1996 TAROB COURT
City,State,Zip: MILPITAS, CA 950350000
Year: 2002
County Code: 43
Air Basin: SF
Facility ID: 2860
Air District Name: BA
SIC Code: 3679
Air District Name: BAY AREA AQMD
Community Health Air Pollution Info System: Not reported
Consolidated Emission Reporting Rule: Not reported
Total Organic Hydrocarbon Gases Tons/Yr: 1
Reactive Organic Gases Tons/Yr: 1
Carbon Monoxide Emissions Tons/Yr: 0
NOX - Oxides of Nitrogen Tons/Yr: 0
SOX - Oxides of Sulphur Tons/Yr: 0
Particulate Matter Tons/Yr: 0
Part. Matter 10 Micrometers and Smlr Tons/Yr:0

Name: INTERSIL CORP
Address: 1996 TAROB COURT
City,State,Zip: MILPITAS, CA 950350000

Map ID
Direction
Distance
Elevation

MAP FINDINGS

Site

Database(s)

EDR ID Number
EPA ID Number

INTERSIL CORPORATION (Continued)

S103639453

Year: 2003
County Code: 43
Air Basin: SF
Facility ID: 16143
Air District Name: BA
SIC Code: 3679
Air District Name: BAY AREA AQMD
Community Health Air Pollution Info System: Not reported
Consolidated Emission Reporting Rule: Not reported
Total Organic Hydrocarbon Gases Tons/Yr: 0
Reactive Organic Gases Tons/Yr: 0
Carbon Monoxide Emissions Tons/Yr: 0
NOX - Oxides of Nitrogen Tons/Yr: 0
SOX - Oxides of Sulphur Tons/Yr: 0
Particulate Matter Tons/Yr: 0
Part. Matter 10 Micrometers and Smlr Tons/Yr:0

Name: INTERSIL CORP
Address: 1996 TAROB COURT
City,State,Zip: MILPITAS, CA 950350000
Year: 2004
County Code: 43
Air Basin: SF
Facility ID: 16143
Air District Name: BA
SIC Code: 3679
Air District Name: BAY AREA AQMD
Community Health Air Pollution Info System: Not reported
Consolidated Emission Reporting Rule: Not reported
Total Organic Hydrocarbon Gases Tons/Yr: 0.019
Reactive Organic Gases Tons/Yr: 0.0158973
Carbon Monoxide Emissions Tons/Yr: 0.016
NOX - Oxides of Nitrogen Tons/Yr: 0.147
SOX - Oxides of Sulphur Tons/Yr: 0.004
Particulate Matter Tons/Yr: 0.003
Part. Matter 10 Micrometers and Smlr Tons/Yr:0.002928

89
North
1/2-1
0.748 mi.
3947 ft.

Relative:
Lower

Actual:
59 ft.

PIERCE & STEVENS CHEMICAL CORP
805 SINCLAIR FRONTAGE ROAD
MILPITAS, CA 95035

SEMS-ARCHIVE 1000354342
RCRA-SQG CAD043720861
ENVIROSTOR
CPS-SLIC
SWEEPS UST
HIST UST
CA FID UST
FINDS
ECHO
HWP
CERS

SEMS Archive:
Site ID: 0901354
EPA ID: CAD043720861
Name: PIERCE & STEVENS CHEMICAL CORP
Address: 805 SINCLAIR FRONTAGE RD
Address 2: Not reported
City,State,Zip: MILPITAS, CA 95035
Cong District: 10
FIPS Code: 06085

Map ID
Direction
Distance
Elevation

MAP FINDINGS

Site

Database(s)

EDR ID Number
EPA ID Number

PIERCE & STEVENS CHEMICAL CORP (Continued)

1000354342

FF: N
NPL: Not on the NPL
Non NPL Status: NFRAP-Site does not qualify for the NPL based on existing information

SEMS Archive Detail:

Region: 09
Site ID: 0901354
EPA ID: CAD043720861
Site Name: PIERCE & STEVENS CHEMICAL CORP
NPL: N
FF: N
OU: 00
Action Code: VS
Action Name: ARCH SITE
SEQ: 1
Start Date: Not reported
Finish Date: 1993-09-27 04:00:00
Qual: Not reported
Current Action Lead: EPA Perf In-Hse

Region: 09
Site ID: 0901354
EPA ID: CAD043720861
Site Name: PIERCE & STEVENS CHEMICAL CORP
NPL: N
FF: N
OU: 00
Action Code: PA
Action Name: PA
SEQ: 2
Start Date: Not reported
Finish Date: 1988-09-01 04:00:00
Qual: L
Current Action Lead: EPA Perf

Region: 09
Site ID: 0901354
EPA ID: CAD043720861
Site Name: PIERCE & STEVENS CHEMICAL CORP
NPL: N
FF: N
OU: 00
Action Code: SI
Action Name: SI
SEQ: 1
Start Date: Not reported
Finish Date: 1990-09-17 04:00:00
Qual: N
Current Action Lead: EPA Perf

Region: 09
Site ID: 0901354
EPA ID: CAD043720861
Site Name: PIERCE & STEVENS CHEMICAL CORP
NPL: N
FF: N
OU: 00
Action Code: PA

Map ID
Direction
Distance
Elevation

MAP FINDINGS

Site

Database(s)

EDR ID Number
EPA ID Number

PIERCE & STEVENS CHEMICAL CORP (Continued)

1000354342

Action Name: PA
SEQ: 1
Start Date: Not reported
Finish Date: 1987-06-01 04:00:00
Qual: L
Current Action Lead: EPA Perf

Region: 09
Site ID: 0901354
EPA ID: CAD043720861
Site Name: PIERCE & STEVENS CHEMICAL CORP
NPL: N
FF: N
OU: 00
Action Code: DS
Action Name: DISCVRY
SEQ: 1
Start Date: 1986-05-01 04:00:00
Finish Date: 1986-05-01 04:00:00
Qual: Not reported
Current Action Lead: EPA Perf

RCRA-SQG:

Date Form Received by Agency: 1996-09-01 00:00:00.0
Handler Name: PIERCE & STEVENS CHEMICAL CORP
Handler Address: 805 SINCLAIR FRONTAGE ROAD
Handler City,State,Zip: MILPITAS, CA 95035
EPA ID: CAD043720861
Contact Name: Not reported
Contact Address: Not reported
Contact City,State,Zip: Not reported
Contact Telephone: Not reported
Contact Fax: Not reported
Contact Email: Not reported
Contact Title: Not reported
EPA Region: 09
Land Type: Not reported
Federal Waste Generator Description: Small Quantity Generator
Non-Notifier: Not reported
Biennial Report Cycle: Not reported
Accessibility: Not reported
Active Site Indicator: Handler Activities
State District Owner: CA
State District: 2
Mailing Address: 805 SINCLAIR FRONTAGE ROAD
Mailing City,State,Zip: MILPITAS, CA 95035
Owner Name: Not reported
Owner Type: Not reported
Operator Name: PIERCE & STEVENS CHEMICAL CORPORATION
Operator Type: Private
Short-Term Generator Activity: No
Importer Activity: No
Mixed Waste Generator: No
Transporter Activity: No
Transfer Facility Activity: No
Recycler Activity with Storage: No

Map ID
 Direction
 Distance
 Elevation

MAP FINDINGS

Site

Database(s)

EDR ID Number
 EPA ID Number

PIERCE & STEVENS CHEMICAL CORP (Continued)

1000354342

Small Quantity On-Site Burner Exemption:	No
Smelting Melting and Refining Furnace Exemption:	No
Underground Injection Control:	No
Off-Site Waste Receipt:	No
Universal Waste Indicator:	No
Universal Waste Destination Facility:	No
Federal Universal Waste:	No
Active Site Fed-Reg Treatment Storage and Disposal Facility:	Not reported
Active Site Converter Treatment storage and Disposal Facility:	Not reported
Active Site State-Reg Treatment Storage and Disposal Facility:	Not reported
Active Site State-Reg Handler:	---
Federal Facility Indicator:	Not reported
Hazardous Secondary Material Indicator:	NN
Sub-Part K Indicator:	Not reported
Commercial TSD Indicator:	No
Treatment Storage and Disposal Type:	Not reported
2018 GPRA Permit Baseline:	Not on the Baseline
2018 GPRA Renewals Baseline:	Not on the Baseline
Permit Renewals Workload Universe:	Not reported
Permit Workload Universe:	Not reported
Permit Progress Universe:	Not reported
Post-Closure Workload Universe:	Not reported
Closure Workload Universe:	Not reported
202 GPRA Corrective Action Baseline:	No
Corrective Action Workload Universe:	No
Subject to Corrective Action Universe:	No
Non-TSDFs Where RCRA CA has Been Imposed Universe:	No
TSDFs Potentially Subject to CA Under 3004 (u)/(v) Universe:	No
TSDFs Only Subject to CA under Discretionary Auth Universe:	No
Corrective Action Priority Ranking:	No NCAPS ranking
Environmental Control Indicator:	No
Institutional Control Indicator:	No
Human Exposure Controls Indicator:	N/A
Groundwater Controls Indicator:	N/A
Operating TSDF Universe:	Not reported
Full Enforcement Universe:	Not reported
Significant Non-Complier Universe:	No
Unaddressed Significant Non-Complier Universe:	No
Addressed Significant Non-Complier Universe:	No
Significant Non-Complier With a Compliance Schedule Universe:	No
Financial Assurance Required:	Not reported
Handler Date of Last Change:	2006-09-05 00:00:00.0
Recognized Trader-Importer:	No
Recognized Trader-Exporter:	No
Importer of Spent Lead Acid Batteries:	No
Exporter of Spent Lead Acid Batteries:	No
Recycler Activity Without Storage:	Not reported
Manifest Broker:	Not reported
Sub-Part P Indicator:	No

Handler - Owner Operator:

Owner/Operator Indicator:	Operator
Owner/Operator Name:	PIERCE & STEVENS CHEMICAL CORPORATION
Legal Status:	Private
Date Became Current:	Not reported
Date Ended Current:	Not reported

Map ID
Direction
Distance
Elevation

MAP FINDINGS

Site

Database(s)

EDR ID Number
EPA ID Number

PIERCE & STEVENS CHEMICAL CORP (Continued)

1000354342

Owner/Operator Address: 805 SINCLAIR FRONTAGE ROAD
Owner/Operator City,State,Zip: CITY NOT REPORTED, CA 99999
Owner/Operator Telephone: 408-262-7331
Owner/Operator Telephone Ext: Not reported
Owner/Operator Fax: Not reported
Owner/Operator Email: Not reported

Owner/Operator Indicator: Operator
Owner/Operator Name: PIERCE & STEVENS CHEMICAL CORPORATION
Legal Status: Private
Date Became Current: Not reported
Date Ended Current: Not reported
Owner/Operator Address: 805 SINCLAIR FRONTAGE ROAD
Owner/Operator City,State,Zip: CITY NOT REPORTED, CA 99999
Owner/Operator Telephone: 408-262-7331
Owner/Operator Telephone Ext: Not reported
Owner/Operator Fax: Not reported
Owner/Operator Email: Not reported

Owner/Operator Indicator: Owner
Owner/Operator Name: PIERCE & STEVENS CHEMICAL CORPORATION
Legal Status: Private
Date Became Current: Not reported
Date Ended Current: Not reported
Owner/Operator Address: 805 SINCLAIR FRONTAGE ROAD
Owner/Operator City,State,Zip: MILPITAS, CA 95035
Owner/Operator Telephone: 408-262-7331
Owner/Operator Telephone Ext: Not reported
Owner/Operator Fax: Not reported
Owner/Operator Email: Not reported

Historic Generators:

Receive Date: 1996-09-01 00:00:00.0
Handler Name: PIERCE & STEVENS CHEMICAL CORP
Federal Waste Generator Description: Small Quantity Generator
State District Owner: CA
Large Quantity Handler of Universal Waste: No
Recognized Trader Importer: No
Recognized Trader Exporter: No
Spent Lead Acid Battery Importer: No
Spent Lead Acid Battery Exporter: No
Current Record: Yes
Non Storage Recycler Activity: Not reported
Electronic Manifest Broker: Not reported

Receive Date: 1980-08-18 00:00:00.0
Handler Name: PIERCE & STEVENS CHEMICAL CORP
Federal Waste Generator Description: Large Quantity Generator
State District Owner: CA
Large Quantity Handler of Universal Waste: No
Recognized Trader Importer: No
Recognized Trader Exporter: No
Spent Lead Acid Battery Importer: No
Spent Lead Acid Battery Exporter: No
Current Record: No
Non Storage Recycler Activity: Not reported
Electronic Manifest Broker: Not reported

Map ID
Direction
Distance
Elevation

MAP FINDINGS

Site

Database(s)

EDR ID Number
EPA ID Number

PIERCE & STEVENS CHEMICAL CORP (Continued)

1000354342

Receive Date: 1990-04-09 00:00:00.0
Handler Name: PIERCE & STEVENS CORP
Federal Waste Generator Description: Large Quantity Generator
State District Owner: Not reported
Large Quantity Handler of Universal Waste: No
Recognized Trader Importer: No
Recognized Trader Exporter: No
Spent Lead Acid Battery Importer: No
Spent Lead Acid Battery Exporter: No
Current Record: No
Non Storage Recycler Activity: Not reported
Electronic Manifest Broker: Not reported

Receive Date: 1992-02-25 00:00:00.0
Handler Name: PIERCE AND STEVENS CORP.
Federal Waste Generator Description: Large Quantity Generator
State District Owner: Not reported
Large Quantity Handler of Universal Waste: No
Recognized Trader Importer: No
Recognized Trader Exporter: No
Spent Lead Acid Battery Importer: No
Spent Lead Acid Battery Exporter: No
Current Record: No
Non Storage Recycler Activity: Not reported
Electronic Manifest Broker: Not reported

Receive Date: 1996-09-01 00:00:00.0
Handler Name: PIERCE & STEVENS CHEMICAL CORP
Federal Waste Generator Description: Large Quantity Generator
State District Owner: CA
Large Quantity Handler of Universal Waste: No
Recognized Trader Importer: No
Recognized Trader Exporter: No
Spent Lead Acid Battery Importer: No
Spent Lead Acid Battery Exporter: No
Current Record: No
Non Storage Recycler Activity: Not reported
Electronic Manifest Broker: Not reported

List of NAICS Codes and Descriptions:

NAICS Code: 32551
NAICS Description: PAINT AND COATING MANUFACTURING

NAICS Code: 32552
NAICS Description: ADHESIVE MANUFACTURING

Facility Has Received Notices of Violation:

Found Violation: No
Agency Which Determined Violation: Not reported
Violation Short Description: Not reported
Date Violation was Determined: Not reported
Actual Return to Compliance Date: Not reported
Return to Compliance Qualifier: Not reported
Violation Responsible Agency: Not reported
Scheduled Compliance Date: Not reported
Enforcement Identifier: Not reported

Map ID
Direction
Distance
Elevation

MAP FINDINGS

Site

Database(s)

EDR ID Number
EPA ID Number

PIERCE & STEVENS CHEMICAL CORP (Continued)

1000354342

Date of Enforcement Action: Not reported
Enforcement Responsible Agency: Not reported
Enforcement Docket Number: Not reported
Enforcement Attorney: Not reported
Corrective Action Component: Not reported
Appeal Initiated Date: Not reported
Appeal Resolution Date: Not reported
Disposition Status Date: Not reported
Disposition Status: Not reported
Disposition Status Description: Not reported
Consent/Final Order Sequence Number: Not reported
Consent/Final Order Respondent Name: Not reported
Consent/Final Order Lead Agency: Not reported
Enforcement Type: Not reported
Enforcement Responsible Person: Not reported
Enforcement Responsible Sub-Organization: Not reported
SEP Sequence Number: Not reported
SEP Expenditure Amount: Not reported
SEP Scheduled Completion Date: Not reported
SEP Actual Date: Not reported
SEP Defaulted Date: Not reported
SEP Type: Not reported
SEP Type Description: Not reported
Proposed Amount: Not reported
Final Monetary Amount: Not reported
Paid Amount: Not reported
Final Count: Not reported
Final Amount: Not reported

Evaluation Action Summary:

Evaluation Date: 1987-09-30 00:00:00.0
Evaluation Responsible Agency: State
Found Violation: No
Evaluation Type Description: FINANCIAL RECORD REVIEW
Evaluation Responsible Person Identifier: R9
Evaluation Responsible Sub-Organization: Not reported
Actual Return to Compliance Date: Not reported
Scheduled Compliance Date: Not reported
Date of Request: Not reported
Date Response Received: Not reported
Request Agency: Not reported
Former Citation: Not reported

ENVIROSTOR:

Name: PIERCE AND STEVENS CHEMICAL CORPORATION
Address: 805 SINCLAIR FRONTAGE ROAD
City, State, Zip: MILPITAS, CA 95035
Facility ID: 43280125
Status: Refer: RWQCB
Status Date: 03/25/1995
Site Code: Not reported
Site Type: Historical
Site Type Detailed: * Historical
Acres: Not reported
NPL: NO

Map ID
Direction
Distance
Elevation

MAP FINDINGS

Site

Database(s)

EDR ID Number
EPA ID Number

PIERCE & STEVENS CHEMICAL CORP (Continued)

1000354342

Regulatory Agencies: NONE SPECIFIED
Lead Agency: NONE SPECIFIED
Program Manager: Not reported
Supervisor: Referred - Not Assigned
Division Branch: Cleanup Berkeley
Assembly: 25
Senate: 10
Special Program: Not reported
Restricted Use: NO
Site Mgmt Req: NONE SPECIFIED
Funding: Not reported
Latitude: 37.42296
Longitude: -121.8834
APN: NONE SPECIFIED
Past Use: NONE SPECIFIED
Potential COC: NONE SPECIFIED
Confirmed COC: NONE SPECIFIED
Potential Description: NONE SPECIFIED
Alias Name: THE SHERWIN WILLIAMS COMPANY
Alias Type: Alternate Name
Alias Name: CAD043720861
Alias Type: EPA Identification Number
Alias Name: 110002645371
Alias Type: EPA (FRS #)
Alias Name: 43280125
Alias Type: Envirostor ID Number

Completed Info:

Completed Area Name: PROJECT WIDE
Completed Sub Area Name: Not reported
Completed Document Type: * Discovery
Completed Date: 10/26/1989
Comments: Facility identified from EPA Federal Investigation Team (FIT) Screening Site Inspection (SSI) Report.

Future Area Name: Not reported
Future Sub Area Name: Not reported
Future Document Type: Not reported
Future Due Date: Not reported
Schedule Area Name: Not reported
Schedule Sub Area Name: Not reported
Schedule Document Type: Not reported
Schedule Due Date: Not reported
Schedule Revised Date: Not reported

Name: THE SHERWIN WILLIAMS COMPANY
Address: 805 SINCLAIR FRONTAGE RD
City,State,Zip: MILPITAS, CA 950350000
Facility ID: 80001382
Status: Inactive - Needs Evaluation
Status Date: 06/29/2009
Site Code: Not reported
Site Type: Corrective Action
Site Type Detailed: Corrective Action
Acres: 10.5
NPL: NO
Regulatory Agencies: NONE SPECIFIED
Lead Agency: NONE SPECIFIED

Map ID
Direction
Distance
Elevation

MAP FINDINGS

Site

Database(s)

EDR ID Number
EPA ID Number

PIERCE & STEVENS CHEMICAL CORP (Continued)

1000354342

Program Manager: Nicole Yuen
Supervisor: Mark Piros
Division Branch: Cleanup Berkeley
Assembly: 25
Senate: 10
Special Program: Not reported
Restricted Use: NO
Site Mgmt Req: NONE SPECIFIED
Funding: Not reported
Latitude: 37.42292
Longitude: -121.8838
APN: NONE SPECIFIED
Past Use: NONE SPECIFIED
Potential COC: NONE SPECIFIED
Confirmed COC: NONE SPECIFIED
Potential Description: NONE SPECIFIED
Alias Name: PIERCE AND STEVENS CHEMICAL CORPORATION
Alias Type: Alternate Name
Alias Name: CAD043720861
Alias Type: EPA Identification Number
Alias Name: 43280125
Alias Type: Envirostor ID Number
Alias Name: 80001382
Alias Type: Envirostor ID Number

Completed Info:

Completed Area Name: PROJECT WIDE
Completed Sub Area Name: Not reported
Completed Document Type: Preliminary Assessment Report
Completed Date: 09/01/1988
Comments: Not reported

Completed Area Name: PROJECT WIDE
Completed Sub Area Name: Not reported
Completed Document Type: Preliminary Assessment Report
Completed Date: 06/01/1987
Comments: Not reported

Completed Area Name: PROJECT WIDE
Completed Sub Area Name: Not reported
Completed Document Type: Preliminary Assessment Report
Completed Date: 09/17/1990
Comments: Not reported

Future Area Name: Not reported
Future Sub Area Name: Not reported
Future Document Type: Not reported
Future Due Date: Not reported
Schedule Area Name: Not reported
Schedule Sub Area Name: Not reported
Schedule Document Type: Not reported
Schedule Due Date: Not reported
Schedule Revised Date: Not reported

SLIC REG 2:

Region: 2
Facility ID: 43-1941

Map ID
Direction
Distance
Elevation

MAP FINDINGS

Site

Database(s)

EDR ID Number
EPA ID Number

PIERCE & STEVENS CHEMICAL CORP (Continued)

1000354342

Facility Status: Pollution Characterization
Date Closed: Not reported
Local Case #: 43-1941
How Discovered: Tank Closure
Leak Cause: Structure Failure
Leak Source: Tank
Date Confirmed: Not reported
Date Prelim Site Assmnt Workplan Submitted: Not reported
Date Preliminary Site Assessment Began: Not reported
Date Pollution Characterization Began: 5/11/1988
Date Remediation Plan Submitted: Not reported
Date Remedial Action Underway: Not reported
Date Post Remedial Action Monitoring Began: Not reported

Region: 2
Facility ID: 43S0093
Facility Status: Leak being confirmed
Date Closed: Not reported
Local Case #: Not reported
How Discovered: Tank Closure
Leak Cause: UNK
Leak Source: UNK
Date Confirmed: 4/1/1989
Date Prelim Site Assmnt Workplan Submitted: Not reported
Date Preliminary Site Assessment Began: Not reported
Date Pollution Characterization Began: Not reported
Date Remediation Plan Submitted: Not reported
Date Remedial Action Underway: Not reported
Date Post Remedial Action Monitoring Began: Not reported

CPS-SLIC:

Name: PIERCE & STEVENS CHEMICAL CORP
Address: 805 SINCLAIR FRONTAGE RD
City,State,Zip: MILPITAS, CA 95035
Region: STATE
Facility Status: Completed - Case Closed
Status Date: 01/01/2001
Global Id: T0608591766
Lead Agency: SAN FRANCISCO BAY RWQCB (REGION 2)
Lead Agency Case Number: Not reported
Latitude: 37.428099
Longitude: -121.884335
Case Type: Cleanup Program Site
Case Worker: MEJ
Local Agency: Not reported
RB Case Number: 43S0093
File Location: Not reported
Potential Media Affected: Under Investigation
Potential Contaminants of Concern: * Solvents
Site History: Not reported

[Click here to access the California GeoTracker records for this facility:](#)

SWEEPS UST:

Name: PIERCE & STEVENS CHEMICAL CORP
Address: 805 SINCLAIR FRONTAGE RD

Map ID
Direction
Distance
Elevation

MAP FINDINGS

Site

Database(s)

EDR ID Number
EPA ID Number

PIERCE & STEVENS CHEMICAL CORP (Continued)

1000354342

City: MILPITAS
Status: Not reported
Comp Number: 8617
Number: Not reported
Board Of Equalization: 44-026360
Referral Date: Not reported
Action Date: Not reported
Created Date: Not reported
Owner Tank Id: Not reported
SWRCB Tank Id: 43-011-008617-000001
Tank Status: Not reported
Capacity: 9950
Active Date: Not reported
Tank Use: UNKNOWN
STG: PRODUCT
Content: Not reported
Number Of Tanks: 10

Name: PIERCE & STEVENS CHEMICAL CORP
Address: 805 SINCLAIR FRONTAGE RD
City: MILPITAS
Status: Not reported
Comp Number: 8617
Number: Not reported
Board Of Equalization: 44-026360
Referral Date: Not reported
Action Date: Not reported
Created Date: Not reported
Owner Tank Id: Not reported
SWRCB Tank Id: 43-011-008617-000002
Tank Status: Not reported
Capacity: 9950
Active Date: Not reported
Tank Use: UNKNOWN
STG: PRODUCT
Content: Not reported
Number Of Tanks: Not reported

Name: PIERCE & STEVENS CHEMICAL CORP
Address: 805 SINCLAIR FRONTAGE RD
City: MILPITAS
Status: Not reported
Comp Number: 8617
Number: Not reported
Board Of Equalization: 44-026360
Referral Date: Not reported
Action Date: Not reported
Created Date: Not reported
Owner Tank Id: Not reported
SWRCB Tank Id: 43-011-008617-000003
Tank Status: Not reported
Capacity: 6000
Active Date: Not reported
Tank Use: UNKNOWN
STG: PRODUCT
Content: Not reported
Number Of Tanks: Not reported

Map ID
Direction
Distance
Elevation

MAP FINDINGS

Site

Database(s)

EDR ID Number
EPA ID Number

PIERCE & STEVENS CHEMICAL CORP (Continued)

1000354342

Name: PIERCE & STEVENS CHEMICAL CORP
Address: 805 SINCLAIR FRONTAGE RD
City: MILPITAS
Status: Not reported
Comp Number: 8617
Number: Not reported
Board Of Equalization: 44-026360
Referral Date: Not reported
Action Date: Not reported
Created Date: Not reported
Owner Tank Id: Not reported
SWRCB Tank Id: 43-011-008617-000004
Tank Status: Not reported
Capacity: 6000
Active Date: Not reported
Tank Use: UNKNOWN
STG: PRODUCT
Content: Not reported
Number Of Tanks: Not reported

Name: PIERCE & STEVENS CHEMICAL CORP
Address: 805 SINCLAIR FRONTAGE RD
City: MILPITAS
Status: Not reported
Comp Number: 8617
Number: Not reported
Board Of Equalization: 44-026360
Referral Date: Not reported
Action Date: Not reported
Created Date: Not reported
Owner Tank Id: Not reported
SWRCB Tank Id: 43-011-008617-000005
Tank Status: Not reported
Capacity: 6000
Active Date: Not reported
Tank Use: UNKNOWN
STG: PRODUCT
Content: Not reported
Number Of Tanks: Not reported

Name: PIERCE & STEVENS CHEMICAL CORP
Address: 805 SINCLAIR FRONTAGE RD
City: MILPITAS
Status: Not reported
Comp Number: 8617
Number: Not reported
Board Of Equalization: 44-026360
Referral Date: Not reported
Action Date: Not reported
Created Date: Not reported
Owner Tank Id: Not reported
SWRCB Tank Id: 43-011-008617-000006
Tank Status: Not reported
Capacity: 6000
Active Date: Not reported
Tank Use: UNKNOWN
STG: PRODUCT

Map ID
Direction
Distance
Elevation

MAP FINDINGS

Site

Database(s)

EDR ID Number
EPA ID Number

PIERCE & STEVENS CHEMICAL CORP (Continued)

1000354342

Content: Not reported
Number Of Tanks: Not reported

Name: PIERCE & STEVENS CHEMICAL CORP
Address: 805 SINCLAIR FRONTAGE RD
City: MILPITAS
Status: Not reported
Comp Number: 8617
Number: Not reported
Board Of Equalization: 44-026360
Referral Date: Not reported
Action Date: Not reported
Created Date: Not reported
Owner Tank Id: Not reported
SWRCB Tank Id: 43-011-008617-000007
Tank Status: Not reported
Capacity: 6000
Active Date: Not reported
Tank Use: UNKNOWN
STG: PRODUCT
Content: Not reported
Number Of Tanks: Not reported

Name: PIERCE & STEVENS CHEMICAL CORP
Address: 805 SINCLAIR FRONTAGE RD
City: MILPITAS
Status: Not reported
Comp Number: 8617
Number: Not reported
Board Of Equalization: 44-026360
Referral Date: Not reported
Action Date: Not reported
Created Date: Not reported
Owner Tank Id: Not reported
SWRCB Tank Id: 43-011-008617-000008
Tank Status: Not reported
Capacity: 6000
Active Date: Not reported
Tank Use: UNKNOWN
STG: PRODUCT
Content: Not reported
Number Of Tanks: Not reported

Name: PIERCE & STEVENS CHEMICAL CORP
Address: 805 SINCLAIR FRONTAGE RD
City: MILPITAS
Status: Not reported
Comp Number: 8617
Number: Not reported
Board Of Equalization: 44-026360
Referral Date: Not reported
Action Date: Not reported
Created Date: Not reported
Owner Tank Id: Not reported
SWRCB Tank Id: 43-011-008617-000009
Tank Status: Not reported
Capacity: 6000

Map ID
Direction
Distance
Elevation

MAP FINDINGS

Site

Database(s)

EDR ID Number
EPA ID Number

PIERCE & STEVENS CHEMICAL CORP (Continued)

1000354342

Active Date: Not reported
Tank Use: UNKNOWN
STG: PRODUCT
Content: Not reported
Number Of Tanks: Not reported

Name: PIERCE & STEVENS CHEMICAL CORP
Address: 805 SINCLAIR FRONTAGE RD
City: MILPITAS
Status: Not reported
Comp Number: 8617
Number: Not reported
Board Of Equalization: 44-026360
Referral Date: Not reported
Action Date: Not reported
Created Date: Not reported
Owner Tank Id: Not reported
SWRCB Tank Id: 43-011-008617-000010
Tank Status: Not reported
Capacity: 6000
Active Date: Not reported
Tank Use: UNKNOWN
STG: PRODUCT
Content: Not reported
Number Of Tanks: Not reported

HIST UST:

Name: PIERCE & STEVENS CHEMICAL CORP
Address: 805 SINCLAIR FRONTAGE RD
City,State,Zip: MILPITAS, CA 95035
File Number: Not reported
URL: Not reported
Region: STATE
Facility ID: 00000008617
Facility Type: Other
Other Type: ADHESIVE MFR.
Contact Name: ALLEN S. DAILY, MGR.
Telephone: 4082627331
Owner Name: PIERCE & STEVENS CHEMICAL CORP
Owner Address: 710 OHIO ST.
Owner City,St,Zip: BUFFALO, NY 14203
Total Tanks: 0010

Tank Num: 001
Container Num: T-1
Year Installed: 1972
Tank Capacity: 00009950
Tank Used for: PRODUCT
Type of Fuel: Not reported
Container Construction Thickness: 5/16
Leak Detection: Groundwater Monitoring Well

Tank Num: 002
Container Num: T-2
Year Installed: 1972
Tank Capacity: 00009950
Tank Used for: PRODUCT

Map ID
Direction
Distance
Elevation

MAP FINDINGS

Site

Database(s)

EDR ID Number
EPA ID Number

PIERCE & STEVENS CHEMICAL CORP (Continued)

1000354342

Type of Fuel: Not reported
Container Construction Thickness: 5/16
Leak Detection: Groundwater Monitoring Well

Tank Num: 003
Container Num: T-3
Year Installed: 1972
Tank Capacity: 00006000
Tank Used for: PRODUCT
Type of Fuel: Not reported
Container Construction Thickness: 1/4
Leak Detection: Groundwater Monitoring Well

Tank Num: 004
Container Num: T-4
Year Installed: 1972
Tank Capacity: 00006000
Tank Used for: PRODUCT
Type of Fuel: Not reported
Container Construction Thickness: 1/4
Leak Detection: Groundwater Monitoring Well

Tank Num: 005
Container Num: T-5
Year Installed: 1972
Tank Capacity: 00006000
Tank Used for: PRODUCT
Type of Fuel: Not reported
Container Construction Thickness: 1/4
Leak Detection: Groundwater Monitoring Well

Tank Num: 006
Container Num: T-6
Year Installed: 1972
Tank Capacity: 00006000
Tank Used for: PRODUCT
Type of Fuel: Not reported
Container Construction Thickness: 1/4
Leak Detection: Groundwater Monitoring Well

Tank Num: 007
Container Num: T-7
Year Installed: 1972
Tank Capacity: 00006000
Tank Used for: PRODUCT
Type of Fuel: Not reported
Container Construction Thickness: 1/4
Leak Detection: Groundwater Monitoring Well

Tank Num: 008
Container Num: T-8
Year Installed: 1972
Tank Capacity: 00006000
Tank Used for: PRODUCT
Type of Fuel: Not reported
Container Construction Thickness: 1/4
Leak Detection: Groundwater Monitoring Well

Map ID
Direction
Distance
Elevation

MAP FINDINGS

Site

Database(s)

EDR ID Number
EPA ID Number

PIERCE & STEVENS CHEMICAL CORP (Continued)

1000354342

Tank Num: 009
Container Num: T-9
Year Installed: 1972
Tank Capacity: 00006000
Tank Used for: Not reported
Type of Fuel: Not reported
Container Construction Thickness: 1/4
Leak Detection: Groundwater Monitoring Well

Tank Num: 010
Container Num: T-10
Year Installed: 1972
Tank Capacity: 00006000
Tank Used for: Not reported
Type of Fuel: Not reported
Container Construction Thickness: 1/4
Leak Detection: Groundwater Monitoring Well

CA FID UST:

Facility ID: 43006415
Regulated By: UTNKA
Regulated ID: 00008617
Cortese Code: Not reported
SIC Code: Not reported
Facility Phone: 4082627331
Mail To: Not reported
Mailing Address: 805 SINCLAIR FRONTAGE RD
Mailing Address 2: Not reported
Mailing City,St,Zip: MILPITAS 95035
Contact: Not reported
Contact Phone: Not reported
DUNS Number: Not reported
NPDES Number: Not reported
EPA ID: Not reported
Comments: Not reported
Status: Active

FINDS:

Registry ID: 110002645371

Click Here:

Environmental Interest/Information System:

US EPA TRIS (Toxics Release Inventory System) contains information from facilities on the amounts of over 300 listed toxic chemicals that these facilities release directly to air, water, land, or that are transported off-site.

RCRAInfo is a national information system that supports the Resource Conservation and Recovery Act (RCRA) program through the tracking of events and activities related to facilities that generate, transport, and treat, store, or dispose of hazardous waste. RCRAInfo allows RCRA program staff to track the notification, permit, compliance, and corrective action activities required under RCRA.

STATE MASTER

Click this hyperlink while viewing on your computer to access additional FINDS: detail in the EDR Site Report.

Map ID
Direction
Distance
Elevation

MAP FINDINGS

Site

Database(s)

EDR ID Number
EPA ID Number

PIERCE & STEVENS CHEMICAL CORP (Continued)

1000354342

ECHO:

Envid: 1000354342
Registry ID: 110002645371
DFR URL: <http://echo.epa.gov/detailed-facility-report?fid=110002645371>
Name: PIERCE & STEVENS CORP
Address: 805 SINCLAIR FRONTAGE ROAD
City,State,Zip: MILPITAS, CA 95035

HWP:

EPA ID: CAD043720861
Name: THE SHERWIN WILLIAMS COMPANY
Address: 805 SINCLAIR FRONTAGE RD
Cleanup Status: PROTECTIVE FILER
Latitude: 37.42292
Longitude: -121.8838
Facility Type: Historical - Non-Operating
Facility Size: Not reported
Supervisor: Not reported
Site Code: Not reported
Senate District: 10
Assembly District: 25
Public Information Officer: Not reported
Commercial Offsite Facility Types: Not reported
Quarterly Update: 10/18/2017 - Facility submitted part A on 11/19/80. On 9/22/1987 DHS determined their facility did not need a permit for their operation and rescinded their ISD.

Project Manager Lead: Not reported
Project Manager: Not reported
Permit Type: Not reported
Permit Effective Date: Not reported
Permit Expiration Date: Not reported
Calenviroscreen Score: 46-50%
Total Planned Hours: Not reported
Total Planned Amount: Not reported
Total Actual Hours: Not reported

Activities:

EPA ID: CAD043720861
Facility Type: Historical - Non-Operating
Facility Name: THE SHERWIN WILLIAMS COMPANY
Project Manager: Not reported
Project Manager Lead: Not reported
Supervisor: Not reported
Facility Status: PROTECTIVE FILER
Activity Type: Protective Filer Status
Permit Being Renewed: Not reported
Permit Being Modified: Not reported
Final Date: Not reported
Type: Not reported
Title Description: Not reported
Due Date: Not reported
Comments: See "Withdrawal/Exemption Determination" letter from DHS 9/22/1987.

Unit Names: Unit1
Event Description: Protective Filer Status - PROTECTIVE FILER (APPROVED)
Actual Date: 09/22/1987

Map ID
Direction
Distance
Elevation

MAP FINDINGS

Site

Database(s)

EDR ID Number
EPA ID Number

PIERCE & STEVENS CHEMICAL CORP (Continued)

1000354342

Alias:

EPA ID: CAD043720861
Facility Type: Historical - Non-Operating
Facility Name: THE SHERWIN WILLIAMS COMPANY
Facility Status: PROTECTIVE FILER
Project Manager: Not reported
Project Manager Lead: Not reported
Supervisor: Not reported
Alias Type: Envirosstor ID Number
Alias: 43280125

EPA ID: CAD043720861
Facility Type: Historical - Non-Operating
Facility Name: THE SHERWIN WILLIAMS COMPANY
Facility Status: PROTECTIVE FILER
Project Manager: Not reported
Project Manager Lead: Not reported
Supervisor: Not reported
Alias Type: Alternate Name
Alias: PIERCE AND STEVENS CHEMICAL CORPORATION

CERS:

Name: PIERCE & STEVENS CHEMICAL CORP
Address: 805 SINCLAIR FRONTAGE RD
City,State,Zip: MILPITAS, CA 95035
Site ID: 212642
CERS ID: T0608591766
CERS Description: Cleanup Program Site

Affiliation:

Affiliation Type Desc: Regional Board Caseworker
Entity Name: MARK JOHNSON - SAN FRANCISCO BAY RWQCB (REGION 2)
Entity Title: Not reported
Affiliation Address: 1515 CLAY STREET, SUITE 1400
Affiliation City: OAKLAND
Affiliation State: CA
Affiliation Country: Not reported
Affiliation Zip: Not reported
Affiliation Phone: Not reported

Name: THE SHERWIN WILLIAMS COMPANY
Address: 805 SINCLAIR FRONTAGE RD
City,State,Zip: MILPITAS, CA 950350000
Site ID: 234587
CERS ID: CAD043720861
CERS Description: Hazardous Waste

Affiliation:

Affiliation Type Desc: Facility Contact
Entity Name: MIKE SOLTES
Entity Title: Not reported
Affiliation Address: 805 SINCLAIR FRONTAGE ROAD
Affiliation City: MILPITAS
Affiliation State: CA
Affiliation Country: Not reported

Map ID
 Direction
 Distance
 Elevation

MAP FINDINGS

Site

Database(s)

EDR ID Number
 EPA ID Number

PIERCE & STEVENS CHEMICAL CORP (Continued)

1000354342

Affiliation Zip: 950350000
 Affiliation Phone: --
 Affiliation Type Desc: Facility Owner
 Entity Name: SHERWIN WILLIAMS CO
 Entity Title: Not reported
 Affiliation Address: 101 PROSPECT AVE
 Affiliation City: CLEVELAND
 Affiliation State: OH
 Affiliation Country: Not reported
 Affiliation Zip: --
 Affiliation Phone: 0000000000

90
WSW
1/2-1
0.888 mi.
4688 ft.
Relative:
Lower
Actual:
39 ft.

APTOS CORP
1557 CENTRE POINTE DR
MILPITAS, CA 95035

RCRA-SQG **1000886265**
ENVIROSTOR **CA0000134791**
ICIS
FINDS
ECHO
CUPA Listings
EMI
HAZNET
CERS
HWTS

RCRA-SQG:
 Date Form Received by Agency: 1994-02-11 00:00:00.0
 Handler Name: APTOS CORP
 Handler Address: 1557 CENTRE POINTE DR
 Handler City,State,Zip: MILPITAS, CA 95035
 EPA ID: CA0000134791
 Contact Name: FRANCISCO MEDRANO
 Contact Address: 1557 CENTRE POINTE DR
 Contact City,State,Zip: MILPITAS, CA 95035
 Contact Telephone: 408-943-1311
 Contact Fax: Not reported
 Contact Email: Not reported
 Contact Title: Not reported
 EPA Region: 09
 Land Type: Private
 Federal Waste Generator Description: Small Quantity Generator
 Non-Notifier: Not reported
 Biennial Report Cycle: Not reported
 Accessibility: Not reported
 Active Site Indicator: Handler Activities
 State District Owner: Not reported
 State District: Not reported
 Mailing Address: CENTRE POINTE DR
 Mailing City,State,Zip: MILPITAS, CA 95035
 Owner Name: THE PRUDENTIAL INS CO OF AMERICA
 Owner Type: Private
 Operator Name: Not reported
 Operator Type: Not reported
 Short-Term Generator Activity: No
 Importer Activity: No
 Mixed Waste Generator: No
 Transporter Activity: No
 Transfer Facility Activity: No

Map ID
 Direction
 Distance
 Elevation

MAP FINDINGS

Site

Database(s)

EDR ID Number
 EPA ID Number

APTOS CORP (Continued)

1000886265

Recycler Activity with Storage:	No
Small Quantity On-Site Burner Exemption:	No
Smelting Melting and Refining Furnace Exemption:	No
Underground Injection Control:	No
Off-Site Waste Receipt:	No
Universal Waste Indicator:	No
Universal Waste Destination Facility:	No
Federal Universal Waste:	No
Active Site Fed-Reg Treatment Storage and Disposal Facility:	Not reported
Active Site Converter Treatment storage and Disposal Facility:	Not reported
Active Site State-Reg Treatment Storage and Disposal Facility:	Not reported
Active Site State-Reg Handler:	---
Federal Facility Indicator:	Not reported
Hazardous Secondary Material Indicator:	NN
Sub-Part K Indicator:	Not reported
Commercial TSD Indicator:	No
Treatment Storage and Disposal Type:	Not reported
2018 GPRA Permit Baseline:	Not on the Baseline
2018 GPRA Renewals Baseline:	Not on the Baseline
Permit Renewals Workload Universe:	Not reported
Permit Workload Universe:	Not reported
Permit Progress Universe:	Not reported
Post-Closure Workload Universe:	Not reported
Closure Workload Universe:	Not reported
202 GPRA Corrective Action Baseline:	No
Corrective Action Workload Universe:	No
Subject to Corrective Action Universe:	No
Non-TSDFs Where RCRA CA has Been Imposed Universe:	No
TSDFs Potentially Subject to CA Under 3004 (u)/(v) Universe:	No
TSDFs Only Subject to CA under Discretionary Auth Universe:	No
Corrective Action Priority Ranking:	No NCAPS ranking
Environmental Control Indicator:	No
Institutional Control Indicator:	No
Human Exposure Controls Indicator:	N/A
Groundwater Controls Indicator:	N/A
Operating TSDF Universe:	Not reported
Full Enforcement Universe:	Not reported
Significant Non-Complier Universe:	No
Unaddressed Significant Non-Complier Universe:	No
Addressed Significant Non-Complier Universe:	No
Significant Non-Complier With a Compliance Schedule Universe:	No
Financial Assurance Required:	Not reported
Handler Date of Last Change:	2000-09-15 17:31:31.0
Recognized Trader-Importer:	No
Recognized Trader-Exporter:	No
Importer of Spent Lead Acid Batteries:	No
Exporter of Spent Lead Acid Batteries:	No
Recycler Activity Without Storage:	Not reported
Manifest Broker:	Not reported
Sub-Part P Indicator:	No

Handler - Owner Operator:

Owner/Operator Indicator:	Owner
Owner/Operator Name:	THE PRUDENTIAL INS CO OF AMERICA
Legal Status:	Private
Date Became Current:	Not reported

Map ID
Direction
Distance
Elevation

MAP FINDINGS

Site

Database(s)

EDR ID Number
EPA ID Number

APTOS CORP (Continued)

1000886265

Date Ended Current: Not reported
Owner/Operator Address: 4309 HACIENDA DR STE 500
Owner/Operator City,State,Zip: PLEASANTON, CA 94588
Owner/Operator Telephone: 408-894-9050
Owner/Operator Telephone Ext: Not reported
Owner/Operator Fax: Not reported
Owner/Operator Email: Not reported

Historic Generators:

Receive Date: 1994-02-11 00:00:00.0
Handler Name: APTOS CORP
Federal Waste Generator Description: Small Quantity Generator
State District Owner: Not reported
Large Quantity Handler of Universal Waste: No
Recognized Trader Importer: No
Recognized Trader Exporter: No
Spent Lead Acid Battery Importer: No
Spent Lead Acid Battery Exporter: No
Current Record: Yes
Non Storage Recycler Activity: Not reported
Electronic Manifest Broker: Not reported

List of NAICS Codes and Descriptions:

NAICS Codes: No NAICS Codes Found

Facility Has Received Notices of Violations:

Violations: No Violations Found

Evaluation Action Summary:

Evaluations: No Evaluations Found

ENVIROSTOR:

Name: APTOS CORP., CENTRE POINTE DR
Address: 1557 CENTRE POINTE DRIVE
City,State,Zip: MILPITAS, CA 95035
Facility ID: 71003565
Status: Refer: RWQCB
Status Date: 02/17/2016
Site Code: Not reported
Site Type: Tiered Permit
Site Type Detailed: Tiered Permit
Acres: 4.2
NPL: NO
Regulatory Agencies: HWMP, RWQCB 2 - San Francisco Bay
Lead Agency: RWQCB 2 - San Francisco Bay
Program Manager: Not reported
Supervisor: Mark Piros
Division Branch: Cleanup Berkeley
Assembly: 25
Senate: 10
Special Program: Not reported
Restricted Use: NO
Site Mgmt Req: NONE SPECIFIED
Funding: Not reported

Map ID
Direction
Distance
Elevation

MAP FINDINGS

Site

Database(s)

EDR ID Number
EPA ID Number

APTOS CORP (Continued)

1000886265

Latitude: 37.40938
Longitude: -121.8972
APN: NONE SPECIFIED
Past Use: NONE
Potential COC: Tetrachloroethylene (PCE Trichloroethylene (TCE Vinyl chloride 1,2-Dichloroethylene (cis
Confirmed COC: Tetrachloroethylene (PCE Trichloroethylene (TCE Vinyl chloride 1,2-Dichloroethylene (cis
Potential Description: OTH, SV
Alias Name: CA0000134791
Alias Type: EPA Identification Number
Alias Name: 110002411747
Alias Type: EPA (FRS #)
Alias Name: SL0608585362
Alias Type: GeoTracker Global ID
Alias Name: 71003565
Alias Type: Envirostor ID Number

Completed Info:

Completed Area Name: PROJECT WIDE
Completed Sub Area Name: Not reported
Completed Document Type: Compliance Verification
Completed Date: 05/09/2000
Comments: Not reported

Completed Area Name: PROJECT WIDE
Completed Sub Area Name: Not reported
Completed Document Type: Phase 1 Non-Submittal
Completed Date: 01/02/2001
Comments: Not reported

Completed Area Name: PROJECT WIDE
Completed Sub Area Name: Not reported
Completed Document Type: Phase 1
Completed Date: 02/17/2016
Comments: DTSC performed a site screening to determine whether any releases of hazardous substances or wastes have occurred at the site that require DTSC to pursue corrective actions. Aptos Corporation was a tenant and operated at the site from 1994 to 2004. The company provided wafer bumping and plating services to the semiconductor industry and used the Site for office and warehousing purposes. Aptos Corporation operated an acid neutralization tank under permit by rule to treat wastewater from its plating operations. The acid neutralization tank was closed and the closure and post-closure reports were submitted to the Milpitas Fire Department. Aptos Corporation ceased its operations on the site around 2004 to 2005. The site is on one of four parcels that is part of the Centre Pointe Business Park site, where the Regional Water Quality Control Board (RWQCB) has been overseeing investigations since 2007. Groundwater contamination under a portion of the Centre Pointe Business Park site has been attributed to an off-site source. Residential development is planned by the current owner of the Centre Pointe Business Park site and RWQCB indicated in a June 2015 letter to the current owner that it intends to oversee the development and implementation of vapor intrusion mitigation measures.

Future Area Name: Not reported
Future Sub Area Name: Not reported

Map ID
Direction
Distance
Elevation

MAP FINDINGS

Site

Database(s)

EDR ID Number
EPA ID Number

APTOS CORP (Continued)

1000886265

Future Document Type: Not reported
Future Due Date: Not reported
Schedule Area Name: Not reported
Schedule Sub Area Name: Not reported
Schedule Document Type: Not reported
Schedule Due Date: Not reported
Schedule Revised Date: Not reported

ICIS:

Enforcement Action ID: 09-2004-0376
FRS ID: 110002411747
Action Name: Aptos Corporation
Facility Name: APTOS CORPORATION
Facility Address: 1557 CENTRE POINTE DRIVE
MILPITAS, CA 95035
Enforcement Action Type: CWA 309A AO For Compliance
Facility County: SANTA CLARA
Program System Acronym: ICIS
Enforcement Action Forum Desc: Administrative - Formal
EA Type Code: 309A
Facility SIC Code: Not reported
Federal Facility ID: Not reported
Latitude in Decimal Degrees: 37.409439
Longitude in Decimal Degrees: -121.897197
Permit Type Desc: Not reported
Program System Acronym: 6224478
Facility NAICS Code: Not reported
Tribal Land Code: Not reported

Facility Name: APTOS CORPORATION
Address: 1557 CENTRE POINTE DR
Tribal Indicator: N
Fed Facility: No
NAIC Code: Not reported
SIC Code: Not reported

Facility Name: APTOS CORPORATION
Address: 1557 CENTRE POINTE DR
Tribal Indicator: N
Fed Facility: No
NAIC Code: Not reported
SIC Code: Not reported

Facility Name: APTOS CORPORATION
Address: 1557 CENTRE POINTE DR
Tribal Indicator: N
Fed Facility: No
NAIC Code: Not reported
SIC Code: Not reported

Facility Name: APTOS CORPORATION
Address: 1557 CENTRE POINTE DR
Tribal Indicator: N
Fed Facility: No
NAIC Code: Not reported
SIC Code: Not reported

Map ID
Direction
Distance
Elevation

MAP FINDINGS

Site

Database(s)

EDR ID Number
EPA ID Number

APTOS CORP (Continued)

1000886265

Facility Name: APTOS CORPORATION
Address: 1557 CENTRE POINTE DR
Tribal Indicator: N
Fed Facility: No
NAIC Code: Not reported
SIC Code: Not reported

Facility Name: APTOS CORPORATION
Address: 1557 CENTRE POINTE DR
Tribal Indicator: N
Fed Facility: No
NAIC Code: Not reported
SIC Code: Not reported

FINDS:

Registry ID: 110002411747

Click Here:

Environmental Interest/Information System:

California Hazardous Waste Tracking System - Datamart (HWTS-DATAMART) provides California with information on hazardous waste shipments for generators, transporters, and treatment, storage, and disposal facilities.

HAZARDOUS AIR POLLUTANT MAJOR

RCRAInfo is a national information system that supports the Resource Conservation and Recovery Act (RCRA) program through the tracking of events and activities related to facilities that generate, transport, and treat, store, or dispose of hazardous waste. RCRAInfo allows RCRA program staff to track the notification, permit, compliance, and corrective action activities required under RCRA.

US National Pollutant Discharge Elimination System (NPDES) module of the Compliance Information System (ICIS) tracks surface water permits issued under the Clean Water Act. Under NPDES, all facilities that discharge pollutants from any point source into waters of the United States are required to obtain a permit. The permit will likely contain limits on what can be discharged, impose monitoring and reporting requirements, and include other provisions to ensure that the discharge does not adversely affect water quality.

ICIS (Integrated Compliance Information System) is the Integrated Compliance Information System and provides a database that, when complete, will contain integrated Enforcement and Compliance information across most of EPA's programs. The vision for ICIS is to replace EPA's independent databases that contain Enforcement data with a single repository for that information. Currently, ICIS contains all Federal Administrative and Judicial enforcement actions. This information is maintained in ICIS by EPA in the Regional offices and it Headquarters. A future release of ICIS will replace the Permit Compliance System (PCS) which supports the NPDES and will integrate that information with Federal actions already in the system. ICIS also has the capability to track other activities occurring in the Region that support Compliance and Enforcement programs. These include; Incident Tracking, Compliance Assistance, and Compliance Monitoring.

[Click this hyperlink](#) while viewing on your computer to access additional FINDS: detail in the EDR Site Report.

Map ID
Direction
Distance
Elevation

MAP FINDINGS

Site

Database(s)

EDR ID Number
EPA ID Number

APTOS CORP (Continued)

1000886265

ECHO:

Envid: 1000886265
Registry ID: 110002411747
DFR URL: <http://echo.epa.gov/detailed-facility-report?fid=110002411747>
Name: APTOS CORPORATION
Address: 1557 CENTRE POINTE DR
City,State,Zip: MILPITAS, CA 95035

CUPA SANTA CLARA:

Name: APTOS CORPORATION
Address: 1557 CENTRE POINTE DR
City,State,Zip: MILPITAS, CA 95035
Region: SANTA CLARA
PE#: 2206
Program Description: GENERATES 5 TO <25 TONS/YR
Program Identifier: DEH PERMIT-HAZ WASTE GENERATOR PROGRAM
Latitude: 37.409595
Longitude: -121.897352
Record ID: PR0316967
Facility ID: FA0202479

Name: APTOS CORPORATION
Address: 1557 CENTRE POINTE DR
City,State,Zip: MILPITAS, CA 95035
Region: SANTA CLARA
PE#: 2261
Program Description: PERMIT BY RULE (PBR)
Program Identifier: DEH PERMIT-ONSITE HAZ WASTE TREATMENT/TIERED PERMIT PROGRAM
Latitude: 37.409595
Longitude: -121.897352
Record ID: PR0364614
Facility ID: FA0202479

EMI:

Name: APTOS CORPORATION
Address: 1557 CENTRE POINTE DR
City,State,Zip: MILPITAS, CA 950358010
Year: 1996
County Code: 43
Air Basin: SF
Facility ID: 9762
Air District Name: BA
SIC Code: 3674
Air District Name: BAY AREA AQMD
Community Health Air Pollution Info System: Not reported
Consolidated Emission Reporting Rule: Not reported
Total Organic Hydrocarbon Gases Tons/Yr: 0
Reactive Organic Gases Tons/Yr: 0
Carbon Monoxide Emissions Tons/Yr: 0
NOX - Oxides of Nitrogen Tons/Yr: 0
SOX - Oxides of Sulphur Tons/Yr: 0
Particulate Matter Tons/Yr: 0
Part. Matter 10 Micrometers and Smlr Tons/Yr: 0

Name: APTOS CORPORATION
Address: 1557 CENTRE POINTE DR

Map ID
Direction
Distance
Elevation

MAP FINDINGS

Site

Database(s)

EDR ID Number
EPA ID Number

APTOS CORP (Continued)

1000886265

City,State,Zip: MILPITAS, CA 950358010
Year: 1997
County Code: 43
Air Basin: SF
Facility ID: 9762
Air District Name: BA
SIC Code: 3674
Air District Name: BAY AREA AQMD
Community Health Air Pollution Info System: Not reported
Consolidated Emission Reporting Rule: Not reported
Total Organic Hydrocarbon Gases Tons/Yr: 0
Reactive Organic Gases Tons/Yr: 0
Carbon Monoxide Emissions Tons/Yr: 0
NOX - Oxides of Nitrogen Tons/Yr: 0
SOX - Oxides of Sulphur Tons/Yr: 0
Particulate Matter Tons/Yr: 0
Part. Matter 10 Micrometers and Smllr Tons/Yr:0

Name: APTOS CORPORATION
Address: 1557 CENTRE POINTE DR
City,State,Zip: MILPITAS, CA 950358010
Year: 1998
County Code: 43
Air Basin: SF
Facility ID: 9762
Air District Name: BA
SIC Code: 3674
Air District Name: BAY AREA AQMD
Community Health Air Pollution Info System: Not reported
Consolidated Emission Reporting Rule: Not reported
Total Organic Hydrocarbon Gases Tons/Yr: 0
Reactive Organic Gases Tons/Yr: 0
Carbon Monoxide Emissions Tons/Yr: 0
NOX - Oxides of Nitrogen Tons/Yr: 0
SOX - Oxides of Sulphur Tons/Yr: 0
Particulate Matter Tons/Yr: 0
Part. Matter 10 Micrometers and Smllr Tons/Yr:0

Name: APTOS CORPORATION
Address: 1557 CENTRE POINTE DR
City,State,Zip: MILPITAS, CA 950358010
Year: 2001
County Code: 43
Air Basin: SF
Facility ID: 9762
Air District Name: BA
SIC Code: 4931
Air District Name: BAY AREA AQMD
Community Health Air Pollution Info System: Not reported
Consolidated Emission Reporting Rule: Not reported
Total Organic Hydrocarbon Gases Tons/Yr: 0
Reactive Organic Gases Tons/Yr: 0
Carbon Monoxide Emissions Tons/Yr: 0
NOX - Oxides of Nitrogen Tons/Yr: 0
SOX - Oxides of Sulphur Tons/Yr: 0
Particulate Matter Tons/Yr: 0
Part. Matter 10 Micrometers and Smllr Tons/Yr:0

Map ID
Direction
Distance
Elevation

MAP FINDINGS

Site

Database(s)

EDR ID Number
EPA ID Number

APTOS CORP (Continued)

1000886265

Name: APTOS CORPORATION
Address: 1557 CENTRE POINTE DR
City,State,Zip: MILPITAS, CA 950358010
Year: 2002
County Code: 43
Air Basin: SF
Facility ID: 9762
Air District Name: BA
SIC Code: 3674
Air District Name: BAY AREA AQMD
Community Health Air Pollution Info System: Not reported
Consolidated Emission Reporting Rule: Not reported
Total Organic Hydrocarbon Gases Tons/Yr: 0
Reactive Organic Gases Tons/Yr: 0
Carbon Monoxide Emissions Tons/Yr: 0
NOX - Oxides of Nitrogen Tons/Yr: 0
SOX - Oxides of Sulphur Tons/Yr: 0
Particulate Matter Tons/Yr: 0
Part. Matter 10 Micrometers and Smlr Tons/Yr:0

Name: APTOS CORPORATION
Address: 1557 CENTRE POINTE DR
City,State,Zip: MILPITAS, CA 950358010
Year: 2003
County Code: 43
Air Basin: SF
Facility ID: 9762
Air District Name: BA
SIC Code: 3674
Air District Name: BAY AREA AQMD
Community Health Air Pollution Info System: Not reported
Consolidated Emission Reporting Rule: Not reported
Total Organic Hydrocarbon Gases Tons/Yr: 0
Reactive Organic Gases Tons/Yr: 0
Carbon Monoxide Emissions Tons/Yr: 0
NOX - Oxides of Nitrogen Tons/Yr: 0
SOX - Oxides of Sulphur Tons/Yr: 0
Particulate Matter Tons/Yr: 0
Part. Matter 10 Micrometers and Smlr Tons/Yr:0

Name: APTOS CORPORATION
Address: 1557 CENTRE POINTE DR
City,State,Zip: MILPITAS, CA 950358010
Year: 2004
County Code: 43
Air Basin: SF
Facility ID: 9762
Air District Name: BA
SIC Code: 3674
Air District Name: BAY AREA AQMD
Community Health Air Pollution Info System: Not reported
Consolidated Emission Reporting Rule: Not reported
Total Organic Hydrocarbon Gases Tons/Yr: 0.077
Reactive Organic Gases Tons/Yr: 0.0548474
Carbon Monoxide Emissions Tons/Yr: 0
NOX - Oxides of Nitrogen Tons/Yr: 0
SOX - Oxides of Sulphur Tons/Yr: 0

Map ID
Direction
Distance
Elevation

MAP FINDINGS

Site

Database(s)

EDR ID Number
EPA ID Number

APTOS CORP (Continued)

1000886265

Particulate Matter Tons/Yr: 0
Part. Matter 10 Micrometers and Smllr Tons/Yr:0

HAZNET:

Name: APTOS CORP
Address: 1557 CENTRE POINTE DR
Address 2: Not reported
City,State,Zip: MILPITAS, CA 950358010
Contact: PHIL CORTEZ-PRODUCTION MANAGER
Telephone: 4089412411
Mailing Name: Not reported
Mailing Address: 360 S KIELY BLVD

Year: 2005
Gepaid: CA0000134791
TSD EPA ID: CAT000646117
CA Waste Code: 181 - Other inorganic solid waste
Disposal Method: D80 - Disposal, Land Fill
Tons: 188.916

Year: 2005
Gepaid: CA0000134791
TSD EPA ID: NVD980895338
CA Waste Code: 123 - Unspecified alkaline solution
Disposal Method: T01 - Treatment, Tank
Tons: 0.0834

Year: 2005
Gepaid: CA0000134791
TSD EPA ID: NVD980895338
CA Waste Code: 791 - Liquids with pH <= 2
Disposal Method: T03 - Treatment, Incineration
Tons: 0.22935

Year: 2005
Gepaid: CA0000134791
TSD EPA ID: NVD980895338
CA Waste Code: 551 - Laboratory waste chemicals
Disposal Method: T03 - Treatment, Incineration
Tons: 0.05085

Year: 2005
Gepaid: CA0000134791
TSD EPA ID: NVD980895338
CA Waste Code: 551 - Laboratory waste chemicals
Disposal Method: T01 - Treatment, Tank
Tons: 0.02085

Year: 2005
Gepaid: CA0000134791
TSD EPA ID: NVD980895338
CA Waste Code: 352 - Other organic solids
Disposal Method: D80 - Disposal, Land Fill
Tons: 9.48675

Year: 2005
Gepaid: CA0000134791

Map ID
Direction
Distance
Elevation

MAP FINDINGS

Site

Database(s)

EDR ID Number
EPA ID Number

APTOS CORP (Continued)

1000886265

TSD EPA ID:	NVD980895338
CA Waste Code:	551 - Laboratory waste chemicals
Disposal Method:	D80 - Disposal, Land Fill
Tons:	0.0675
Year:	2004
Gepaid:	CA0000134791
TSD EPA ID:	CAD044429835
CA Waste Code:	792 - Liquids with pH <= 2 with metals
Disposal Method:	D99 - Disposal, Other
Tons:	1.4595
Year:	2004
Gepaid:	CA0000134791
TSD EPA ID:	CAD044429835
CA Waste Code:	352 - Other organic solids
Disposal Method:	-
Tons:	0.16
Year:	2004
Gepaid:	CA0000134791
TSD EPA ID:	HAHQ36045257
CA Waste Code:	551 - Laboratory waste chemicals
Disposal Method:	-
Tons:	0.0455

[Click this hyperlink](#) while viewing on your computer to access 129 additional CA HAZNET: record(s) in the EDR Site Report.

Additional Info:

Year:	1996
Gen EPA ID:	CA0000134791
Shipment Date:	19961219
Creation Date:	5/20/1997 0:00:00
Receipt Date:	19961219
Manifest ID:	96049619
Trans EPA ID:	CAD069138899
Trans Name:	Not reported
Trans 2 EPA ID:	Not reported
Trans 2 Name:	Not reported
TSDF EPA ID:	CAD069138899
Trans Name:	Not reported
TSDF Alt EPA ID:	Not reported
TSDF Alt Name:	Not reported
Waste Code Description:	132 - Aqueous solution w/metals (< restricted levels and see waste code 121 for a list of metals
RCRA Code:	Not reported
Meth Code:	R01 - Recycler
Quantity Tons:	0.1251
Waste Quantity:	30
Quantity Unit:	G
Additional Code 1:	Not reported
Additional Code 2:	Not reported
Additional Code 3:	Not reported
Additional Code 4:	Not reported

Map ID
Direction
Distance
Elevation

MAP FINDINGS

Site

Database(s)

EDR ID Number
EPA ID Number

APTOS CORP (Continued)

1000886265

Additional Code 5:	Not reported
Shipment Date:	19961219
Creation Date:	5/20/1997 0:00:00
Receipt Date:	19961219
Manifest ID:	96049619
Trans EPA ID:	CAD069138899
Trans Name:	Not reported
Trans 2 EPA ID:	Not reported
Trans 2 Name:	Not reported
TSDf EPA ID:	CAD069138899
Trans Name:	Not reported
TSDf Alt EPA ID:	Not reported
TSDf Alt Name:	Not reported
Waste Code Description:	135 - Unspecified aqueous solution
RCRA Code:	Not reported
Meth Code:	R01 - Recycler
Quantity Tons:	0.252
Waste Quantity:	60
Quantity Unit:	G
Additional Code 1:	Not reported
Additional Code 2:	Not reported
Additional Code 3:	Not reported
Additional Code 4:	Not reported
Additional Code 5:	Not reported
Shipment Date:	19961218
Creation Date:	9/12/1997 0:00:00
Receipt Date:	Not reported
Manifest ID:	96403724
Trans EPA ID:	CAD063547996
Trans Name:	Not reported
Trans 2 EPA ID:	Not reported
Trans 2 Name:	Not reported
TSDf EPA ID:	CAD044429835
Trans Name:	Not reported
TSDf Alt EPA ID:	Not reported
TSDf Alt Name:	Not reported
Waste Code Description:	791 - Liquids with pH < 2 792 Liquids with pH < 2 with metals
RCRA Code:	D001
Meth Code:	- Not reported
Quantity Tons:	0.688
Waste Quantity:	165
Quantity Unit:	G
Additional Code 1:	Not reported
Additional Code 2:	Not reported
Additional Code 3:	Not reported
Additional Code 4:	Not reported
Additional Code 5:	Not reported
Shipment Date:	19961218
Creation Date:	9/12/1997 0:00:00
Receipt Date:	Not reported
Manifest ID:	96403724
Trans EPA ID:	CAD063547996
Trans Name:	Not reported
Trans 2 EPA ID:	Not reported

Map ID
Direction
Distance
Elevation

MAP FINDINGS

Site

Database(s)

EDR ID Number
EPA ID Number

APTOS CORP (Continued)

1000886265

Trans 2 Name:	Not reported
TSDf EPA ID:	CAD044429835
Trans Name:	Not reported
TSDf Alt EPA ID:	Not reported
TSDf Alt Name:	Not reported
Waste Code Description:	352 - Other organic solids
RCRA Code:	F003
Meth Code:	- Not reported
Quantity Tons:	0.125
Waste Quantity:	250
Quantity Unit:	P
Additional Code 1:	Not reported
Additional Code 2:	Not reported
Additional Code 3:	Not reported
Additional Code 4:	Not reported
Additional Code 5:	Not reported
Shipment Date:	19961218
Creation Date:	9/12/1997 0:00:00
Receipt Date:	Not reported
Manifest ID:	96403724
Trans EPA ID:	CAD063547996
Trans Name:	Not reported
Trans 2 EPA ID:	Not reported
Trans 2 Name:	Not reported
TSDf EPA ID:	CAD044429835
Trans Name:	Not reported
TSDf Alt EPA ID:	Not reported
TSDf Alt Name:	Not reported
Waste Code Description:	791 - Liquids with pH < 2 792 Liquids with pH < 2 with metals
RCRA Code:	D002
Meth Code:	- Not reported
Quantity Tons:	0.0625
Waste Quantity:	15
Quantity Unit:	G
Additional Code 1:	Not reported
Additional Code 2:	Not reported
Additional Code 3:	Not reported
Additional Code 4:	Not reported
Additional Code 5:	Not reported
Shipment Date:	19961218
Creation Date:	9/12/1997 0:00:00
Receipt Date:	Not reported
Manifest ID:	96403724
Trans EPA ID:	CAD063547996
Trans Name:	Not reported
Trans 2 EPA ID:	Not reported
Trans 2 Name:	Not reported
TSDf EPA ID:	CAD044429835
Trans Name:	Not reported
TSDf Alt EPA ID:	Not reported
TSDf Alt Name:	Not reported
Waste Code Description:	212 - Oxygenated solvents (acetone, butanol, ethyl acetate, etc.
RCRA Code:	D001
Meth Code:	- Not reported
Quantity Tons:	0.1815

Map ID
Direction
Distance
Elevation

MAP FINDINGS

Site

Database(s)

EDR ID Number
EPA ID Number

APTOS CORP (Continued)

1000886265

Waste Quantity:	55
Quantity Unit:	G
Additional Code 1:	Not reported
Additional Code 2:	Not reported
Additional Code 3:	Not reported
Additional Code 4:	Not reported
Additional Code 5:	Not reported
Shipment Date:	19961210
Creation Date:	5/20/1997 0:00:00
Receipt Date:	19961210
Manifest ID:	96049837
Trans EPA ID:	CAD069138899
Trans Name:	Not reported
Trans 2 EPA ID:	Not reported
Trans 2 Name:	Not reported
TSDF EPA ID:	CAD069138899
Trans Name:	Not reported
TSDF Alt EPA ID:	Not reported
TSDF Alt Name:	Not reported
Waste Code Description:	135 - Unspecified aqueous solution
RCRA Code:	Not reported
Meth Code:	R01 - Recycler
Quantity Tons:	0.126
Waste Quantity:	30
Quantity Unit:	G
Additional Code 1:	Not reported
Additional Code 2:	Not reported
Additional Code 3:	Not reported
Additional Code 4:	Not reported
Additional Code 5:	Not reported
Shipment Date:	19961210
Creation Date:	5/20/1997 0:00:00
Receipt Date:	19961210
Manifest ID:	96049837
Trans EPA ID:	CAD069138899
Trans Name:	Not reported
Trans 2 EPA ID:	Not reported
Trans 2 Name:	Not reported
TSDF EPA ID:	CAD069138899
Trans Name:	Not reported
TSDF Alt EPA ID:	Not reported
TSDF Alt Name:	Not reported
Waste Code Description:	181 - Other inorganic solid waste Organics
RCRA Code:	F007
Meth Code:	R01 - Recycler
Quantity Tons:	0.06
Waste Quantity:	120
Quantity Unit:	P
Additional Code 1:	Not reported
Additional Code 2:	Not reported
Additional Code 3:	Not reported
Additional Code 4:	Not reported
Additional Code 5:	Not reported
Shipment Date:	19961202

Map ID
Direction
Distance
Elevation

MAP FINDINGS

Site

Database(s)

EDR ID Number
EPA ID Number

APTOS CORP (Continued)

1000886265

Creation Date: 5/20/1997 0:00:00
Receipt Date: 19961202
Manifest ID: 96049998
Trans EPA ID: CAD069138899
Trans Name: Not reported
Trans 2 EPA ID: Not reported
Trans 2 Name: Not reported
TSDf EPA ID: CAD069138899
Trans Name: Not reported
TSDf Alt EPA ID: Not reported
TSDf Alt Name: Not reported
Waste Code Description: 711 - Liquids with cyanides > 1000 mg/l
RCRA Code: F007
Meth Code: R01 - Recycler
Quantity Tons: 0.1042
Waste Quantity: 25
Quantity Unit: G
Additional Code 1: Not reported
Additional Code 2: Not reported
Additional Code 3: Not reported
Additional Code 4: Not reported
Additional Code 5: Not reported

Shipment Date: 19961202
Creation Date: 5/20/1997 0:00:00
Receipt Date: 19961202
Manifest ID: 96049998
Trans EPA ID: CAD069138899
Trans Name: Not reported
Trans 2 EPA ID: Not reported
Trans 2 Name: Not reported
TSDf EPA ID: CAD069138899
Trans Name: Not reported
TSDf Alt EPA ID: Not reported
TSDf Alt Name: Not reported
Waste Code Description: 132 - Aqueous solution w/metals (< restricted levels and see waste code 121 for a list of metals
RCRA Code: Not reported
Meth Code: R01 - Recycler
Quantity Tons: 0.0625
Waste Quantity: 15
Quantity Unit: G
Additional Code 1: Not reported
Additional Code 2: Not reported
Additional Code 3: Not reported
Additional Code 4: Not reported
Additional Code 5: Not reported

Additional Info:
Year: 2000
Gen EPA ID: CA0000134791

Shipment Date: 20001025
Creation Date: 12/13/2000 0:00:00
Receipt Date: 20001025
Manifest ID: 20588841
Trans EPA ID: CAD063547996

Map ID
Direction
Distance
Elevation

MAP FINDINGS

Site

Database(s)

EDR ID Number
EPA ID Number

APTOS CORP (Continued)

1000886265

Trans Name: Not reported
Trans 2 EPA ID: Not reported
Trans 2 Name: Not reported
TSDf EPA ID: CAD077182293
Trans Name: Not reported
TSDf Alt EPA ID: HFHQ38000454
TSDf Alt Name: Not reported
Waste Code Description: 791 - Liquids with pH < 2 792 Liquids with pH < 2 with metals
RCRA Code: D002
Meth Code: R01 - Recycler
Quantity Tons: 0.2293
Waste Quantity: 55
Quantity Unit: G
Additional Code 1: Not reported
Additional Code 2: Not reported
Additional Code 3: Not reported
Additional Code 4: Not reported
Additional Code 5: Not reported

Shipment Date: 20001025
Creation Date: 12/13/2000 0:00:00
Receipt Date: 20001025
Manifest ID: 20588841
Trans EPA ID: CAD063547996
Trans Name: Not reported
Trans 2 EPA ID: Not reported
Trans 2 Name: Not reported
TSDf EPA ID: CAD077182293
Trans Name: Not reported
TSDf Alt EPA ID: HFHQ38000454
TSDf Alt Name: Not reported
Waste Code Description: 141 - Off-specification, aged, or surplus inorganics
RCRA Code: Not reported
Meth Code: R01 - Recycler
Quantity Tons: 0.1251
Waste Quantity: 30
Quantity Unit: G
Additional Code 1: Not reported
Additional Code 2: Not reported
Additional Code 3: Not reported
Additional Code 4: Not reported
Additional Code 5: Not reported

Shipment Date: 20001025
Creation Date: 12/13/2000 0:00:00
Receipt Date: 20001025
Manifest ID: 20588841
Trans EPA ID: CAD063547996
Trans Name: Not reported
Trans 2 EPA ID: Not reported
Trans 2 Name: Not reported
TSDf EPA ID: CAD077182293
Trans Name: Not reported
TSDf Alt EPA ID: HFHQ38000454
TSDf Alt Name: Not reported
Waste Code Description: 141 - Off-specification, aged, or surplus inorganics
RCRA Code: Not reported

Map ID
Direction
Distance
Elevation

MAP FINDINGS

Site

Database(s)

EDR ID Number
EPA ID Number

APTOS CORP (Continued)

1000886265

Meth Code: R01 - Recycler
Quantity Tons: 0.1251
Waste Quantity: 30
Quantity Unit: G
Additional Code 1: Not reported
Additional Code 2: Not reported
Additional Code 3: Not reported
Additional Code 4: Not reported
Additional Code 5: Not reported

Shipment Date: 20001024
Creation Date: Not reported
Receipt Date: Not reported
Manifest ID: 20401330
Trans EPA ID: OKD981588791
Trans Name: Not reported
Trans 2 EPA ID: Not reported
Trans 2 Name: Not reported
TSDf EPA ID: CAD044429835
Trans Name: Not reported
TSDf Alt EPA ID: CAD044429835
TSDf Alt Name: Not reported
Waste Code Description: - Not reported
RCRA Code: Not reported
Meth Code: D99 - Disposal, Other
Quantity Tons: 0.2293
Waste Quantity: 55
Quantity Unit: G
Additional Code 1: Not reported
Additional Code 2: Not reported
Additional Code 3: Not reported
Additional Code 4: Not reported
Additional Code 5: Not reported

Shipment Date: 20001024
Creation Date: 3/5/2001 0:00:00
Receipt Date: 20001107
Manifest ID: 20401330
Trans EPA ID: OKD981588791
Trans Name: Not reported
Trans 2 EPA ID: Not reported
Trans 2 Name: Not reported
TSDf EPA ID: CAD044429835
Trans Name: Not reported
TSDf Alt EPA ID: CAD044429835
TSDf Alt Name: Not reported
Waste Code Description: 791 - Liquids with pH < 2 792 Liquids with pH < 2 with metals
RCRA Code: D002
Meth Code: D99 - Disposal, Other
Quantity Tons: 0.2293
Waste Quantity: 55
Quantity Unit: G
Additional Code 1: Not reported
Additional Code 2: Not reported
Additional Code 3: Not reported
Additional Code 4: Not reported
Additional Code 5: Not reported

Map ID
Direction
Distance
Elevation

MAP FINDINGS

Site

Database(s)

EDR ID Number
EPA ID Number

APTOS CORP (Continued)

1000886265

Shipment Date: 20001024
Creation Date: Not reported
Receipt Date: Not reported
Manifest ID: 20401330
Trans EPA ID: OKD981588791
Trans Name: Not reported
Trans 2 EPA ID: Not reported
Trans 2 Name: Not reported
TSDf EPA ID: CAD044429835
Trans Name: Not reported
TSDf Alt EPA ID: CAD044429835
TSDf Alt Name: Not reported
Waste Code Description: - Not reported
RCRA Code: D008
Meth Code: D99 - Disposal, Other
Quantity Tons: 0.0275
Waste Quantity: 55
Quantity Unit: P
Additional Code 1: Not reported
Additional Code 2: Not reported
Additional Code 3: Not reported
Additional Code 4: Not reported
Additional Code 5: Not reported

Shipment Date: 20001024
Creation Date: Not reported
Receipt Date: Not reported
Manifest ID: 20401330
Trans EPA ID: OKD981588791
Trans Name: Not reported
Trans 2 EPA ID: Not reported
Trans 2 Name: Not reported
TSDf EPA ID: CAD044429835
Trans Name: Not reported
TSDf Alt EPA ID: CAD044429835
TSDf Alt Name: Not reported
Waste Code Description: - Not reported
RCRA Code: F003
Meth Code: D99 - Disposal, Other
Quantity Tons: 0.0275
Waste Quantity: 55
Quantity Unit: P
Additional Code 1: Not reported
Additional Code 2: Not reported
Additional Code 3: Not reported
Additional Code 4: Not reported
Additional Code 5: Not reported

Shipment Date: 20001024
Creation Date: 3/5/2001 0:00:00
Receipt Date: 20001107
Manifest ID: 20401330
Trans EPA ID: OKD981588791
Trans Name: Not reported
Trans 2 EPA ID: Not reported
Trans 2 Name: Not reported
TSDf EPA ID: CAD044429835

Map ID
Direction
Distance
Elevation

MAP FINDINGS

Site

Database(s)

EDR ID Number
EPA ID Number

APTOS CORP (Continued)

1000886265

Trans Name: Not reported
TSDF Alt EPA ID: CAD044429835
TSDF Alt Name: Not reported
Waste Code Description: 791 - Liquids with pH < 2 792 Liquids with pH < 2 with metals
RCRA Code: D002
Meth Code: D99 - Disposal, Other
Quantity Tons: 0.1251
Waste Quantity: 30
Quantity Unit: G
Additional Code 1: Not reported
Additional Code 2: Not reported
Additional Code 3: Not reported
Additional Code 4: Not reported
Additional Code 5: Not reported

Shipment Date: 20001024
Creation Date: 3/5/2001 0:00:00
Receipt Date: 20001107
Manifest ID: 20401330
Trans EPA ID: OKD981588791
Trans Name: Not reported
Trans 2 EPA ID: Not reported
Trans 2 Name: Not reported
TSDF EPA ID: CAD044429835
Trans Name: Not reported
TSDF Alt EPA ID: CAD044429835
TSDF Alt Name: Not reported
Waste Code Description: 791 - Liquids with pH < 2 792 Liquids with pH < 2 with metals
RCRA Code: D002
Meth Code: D99 - Disposal, Other
Quantity Tons: 0.1251
Waste Quantity: 30
Quantity Unit: G
Additional Code 1: Not reported
Additional Code 2: Not reported
Additional Code 3: Not reported
Additional Code 4: Not reported
Additional Code 5: Not reported

Shipment Date: 20001024
Creation Date: 3/5/2001 0:00:00
Receipt Date: 20001107
Manifest ID: 20401330
Trans EPA ID: OKD981588791
Trans Name: Not reported
Trans 2 EPA ID: Not reported
Trans 2 Name: Not reported
TSDF EPA ID: CAD044429835
Trans Name: Not reported
TSDF Alt EPA ID: CAD044429835
TSDF Alt Name: Not reported
Waste Code Description: 791 - Liquids with pH < 2 792 Liquids with pH < 2 with metals
RCRA Code: D001
Meth Code: D99 - Disposal, Other
Quantity Tons: 0.4587
Waste Quantity: 110
Quantity Unit: G

Map ID
Direction
Distance
Elevation

MAP FINDINGS

Site

Database(s)

EDR ID Number
EPA ID Number

APTOS CORP (Continued)

1000886265

Additional Code 1: Not reported
Additional Code 2: Not reported
Additional Code 3: Not reported
Additional Code 4: Not reported
Additional Code 5: Not reported

Additional Info:

Year: 1999
Gen EPA ID: CA0000134791

Shipment Date: 19991108
Creation Date: 1/11/2000 0:00:00
Receipt Date: 19991108
Manifest ID: 99593312
Trans EPA ID: CAD069138899
Trans Name: Not reported
Trans 2 EPA ID: Not reported
Trans 2 Name: Not reported
TSDf EPA ID: CAD069138899
Trans Name: Not reported
TSDf Alt EPA ID: Not reported
TSDf Alt Name: Not reported
Waste Code Description: 181 - Other inorganic solid waste Organics
RCRA Code: D003
Meth Code: R01 - Recycler
Quantity Tons: 0.0625
Waste Quantity: 125
Quantity Unit: P
Additional Code 1: Not reported
Additional Code 2: Not reported
Additional Code 3: Not reported
Additional Code 4: Not reported
Additional Code 5: Not reported

Shipment Date: 19991108
Creation Date: 1/11/2000 0:00:00
Receipt Date: 19991108
Manifest ID: 99593312
Trans EPA ID: CAD069138899
Trans Name: Not reported
Trans 2 EPA ID: Not reported
Trans 2 Name: Not reported
TSDf EPA ID: CAD069138899
Trans Name: Not reported
TSDf Alt EPA ID: Not reported
TSDf Alt Name: Not reported
Waste Code Description: 135 - Unspecified aqueous solution
RCRA Code: Not reported
Meth Code: R01 - Recycler
Quantity Tons: 0.168
Waste Quantity: 40
Quantity Unit: G
Additional Code 1: Not reported
Additional Code 2: Not reported
Additional Code 3: Not reported
Additional Code 4: Not reported
Additional Code 5: Not reported

Map ID
Direction
Distance
Elevation

MAP FINDINGS

Site

Database(s)

EDR ID Number
EPA ID Number

APTOS CORP (Continued)

1000886265

Shipment Date: 19991027
Creation Date: Not reported
Receipt Date: Not reported
Manifest ID: 99487343
Trans EPA ID: OKD981588791
Trans Name: Not reported
Trans 2 EPA ID: Not reported
Trans 2 Name: Not reported
TSDf EPA ID: CAD044429835
Trans Name: Not reported
TSDf Alt EPA ID: CAD044429835
TSDf Alt Name: Not reported
Waste Code Description: 791 - Liquids with pH < 2 792 Liquids with pH < 2 with metals
RCRA Code: D001
Meth Code: D99 - Disposal, Other
Quantity Tons: 0.688
Waste Quantity: 165
Quantity Unit: G
Additional Code 1: Not reported
Additional Code 2: Not reported
Additional Code 3: Not reported
Additional Code 4: Not reported
Additional Code 5: Not reported

Shipment Date: 19991027
Creation Date: Not reported
Receipt Date: Not reported
Manifest ID: 99487343
Trans EPA ID: OKD981588791
Trans Name: Not reported
Trans 2 EPA ID: Not reported
Trans 2 Name: Not reported
TSDf EPA ID: CAD044429835
Trans Name: Not reported
TSDf Alt EPA ID: CAD044429835
TSDf Alt Name: Not reported
Waste Code Description: 221 - Waste oil and mixed oil
RCRA Code: Not reported
Meth Code: D99 - Disposal, Other
Quantity Tons: 0.209
Waste Quantity: 55
Quantity Unit: G
Additional Code 1: Not reported
Additional Code 2: Not reported
Additional Code 3: Not reported
Additional Code 4: Not reported
Additional Code 5: Not reported

Shipment Date: 19991027
Creation Date: Not reported
Receipt Date: Not reported
Manifest ID: 99487343
Trans EPA ID: OKD981588791
Trans Name: Not reported
Trans 2 EPA ID: Not reported
Trans 2 Name: Not reported
TSDf EPA ID: CAD044429835

Map ID
Direction
Distance
Elevation

MAP FINDINGS

Site

Database(s)

EDR ID Number
EPA ID Number

APTOS CORP (Continued)

1000886265

Trans Name: Not reported
TSDf Alt EPA ID: CAD044429835
TSDf Alt Name: Not reported
Waste Code Description: 221 - Waste oil and mixed oil
RCRA Code: Not reported
Meth Code: D99 - Disposal, Other
Quantity Tons: 0.209
Waste Quantity: 55
Quantity Unit: G
Additional Code 1: Not reported
Additional Code 2: Not reported
Additional Code 3: Not reported
Additional Code 4: Not reported
Additional Code 5: Not reported

Shipment Date: 19991027
Creation Date: 1/19/2000 0:00:00
Receipt Date: 19991110
Manifest ID: 99487343
Trans EPA ID: OKD981588791
Trans Name: Not reported
Trans 2 EPA ID: Not reported
Trans 2 Name: Not reported
TSDf EPA ID: CAD044429835
Trans Name: Not reported
TSDf Alt EPA ID: CAD044429835
TSDf Alt Name: Not reported
Waste Code Description: 352 - Other organic solids
RCRA Code: F003
Meth Code: D99 - Disposal, Other
Quantity Tons: 0.2
Waste Quantity: 400
Quantity Unit: P
Additional Code 1: Not reported
Additional Code 2: Not reported
Additional Code 3: Not reported
Additional Code 4: Not reported
Additional Code 5: Not reported

Shipment Date: 19991027
Creation Date: 1/19/2000 0:00:00
Receipt Date: 19991110
Manifest ID: 99487343
Trans EPA ID: OKD981588791
Trans Name: Not reported
Trans 2 EPA ID: Not reported
Trans 2 Name: Not reported
TSDf EPA ID: CAD044429835
Trans Name: Not reported
TSDf Alt EPA ID: CAD044429835
TSDf Alt Name: Not reported
Waste Code Description: 352 - Other organic solids
RCRA Code: D008
Meth Code: D99 - Disposal, Other
Quantity Tons: 0.1
Waste Quantity: 200
Quantity Unit: P

Map ID
Direction
Distance
Elevation

MAP FINDINGS

Site

Database(s)

EDR ID Number
EPA ID Number

APTOS CORP (Continued)

1000886265

Additional Code 1:	Not reported
Additional Code 2:	Not reported
Additional Code 3:	Not reported
Additional Code 4:	Not reported
Additional Code 5:	Not reported
Shipment Date:	19991027
Creation Date:	1/19/2000 0:00:00
Receipt Date:	19991110
Manifest ID:	99487343
Trans EPA ID:	OKD981588791
Trans Name:	Not reported
Trans 2 EPA ID:	Not reported
Trans 2 Name:	Not reported
TSDf EPA ID:	CAD044429835
Trans Name:	Not reported
TSDf Alt EPA ID:	CAD044429835
TSDf Alt Name:	Not reported
Waste Code Description:	212 - Oxygenated solvents (acetone, butanol, ethyl acetate, etc.
RCRA Code:	D001
Meth Code:	R01 - Recycler
Quantity Tons:	0.363
Waste Quantity:	110
Quantity Unit:	G
Additional Code 1:	Not reported
Additional Code 2:	Not reported
Additional Code 3:	Not reported
Additional Code 4:	Not reported
Additional Code 5:	Not reported
Shipment Date:	19991027
Creation Date:	1/19/2000 0:00:00
Receipt Date:	19991110
Manifest ID:	99487343
Trans EPA ID:	OKD981588791
Trans Name:	Not reported
Trans 2 EPA ID:	Not reported
Trans 2 Name:	Not reported
TSDf EPA ID:	CAD044429835
Trans Name:	Not reported
TSDf Alt EPA ID:	CAD044429835
TSDf Alt Name:	Not reported
Waste Code Description:	792 - Not reported
RCRA Code:	D002
Meth Code:	D99 - Disposal, Other
Quantity Tons:	0.9174
Waste Quantity:	220
Quantity Unit:	G
Additional Code 1:	Not reported
Additional Code 2:	Not reported
Additional Code 3:	Not reported
Additional Code 4:	Not reported
Additional Code 5:	Not reported
Shipment Date:	19991027
Creation Date:	Not reported
Receipt Date:	Not reported

Map ID
Direction
Distance
Elevation

MAP FINDINGS

Site

Database(s)

EDR ID Number
EPA ID Number

APTOS CORP (Continued)

1000886265

Manifest ID: 99487343
Trans EPA ID: OKD981588791
Trans Name: Not reported
Trans 2 EPA ID: Not reported
Trans 2 Name: Not reported
TSDf EPA ID: CAD044429835
Trans Name: Not reported
TSDf Alt EPA ID: CAD044429835
TSDf Alt Name: Not reported
Waste Code Description: 791 - Liquids with pH < 2 792 Liquids with pH < 2 with metals
RCRA Code: D001
Meth Code: D99 - Disposal, Other
Quantity Tons: 0.688
Waste Quantity: 165
Quantity Unit: G
Additional Code 1: Not reported
Additional Code 2: Not reported
Additional Code 3: Not reported
Additional Code 4: Not reported
Additional Code 5: Not reported

Additional Info:

Year: 2001
Gen EPA ID: CA0000134791

Shipment Date: 20010830
Creation Date: 10/23/2001 0:00:00
Receipt Date: 20010830
Manifest ID: 20759401
Trans EPA ID: CAD069138899
Trans Name: Not reported
Trans 2 EPA ID: Not reported
Trans 2 Name: Not reported
TSDf EPA ID: CAD069138899
Trans Name: Not reported
TSDf Alt EPA ID: Not reported
TSDf Alt Name: Not reported
Waste Code Description: 711 - Liquids with cyanides > 1000 mg/l
RCRA Code: F009
Meth Code: R01 - Recycler
Quantity Tons: 0.2085
Waste Quantity: 50
Quantity Unit: G
Additional Code 1: Not reported
Additional Code 2: Not reported
Additional Code 3: Not reported
Additional Code 4: Not reported
Additional Code 5: Not reported

Shipment Date: 20010821
Creation Date: 10/3/2001 0:00:00
Receipt Date: 20010821
Manifest ID: 20759395
Trans EPA ID: CAD069138899
Trans Name: Not reported
Trans 2 EPA ID: Not reported
Trans 2 Name: Not reported

Map ID
Direction
Distance
Elevation

MAP FINDINGS

Site

Database(s)

EDR ID Number
EPA ID Number

APTOS CORP (Continued)

1000886265

TSDF EPA ID: CAD069138899
Trans Name: Not reported
TSDF Alt EPA ID: Not reported
TSDF Alt Name: Not reported
Waste Code Description: 135 - Unspecified aqueous solution
RCRA Code: Not reported
Meth Code: R01 - Recycler
Quantity Tons: 0.357
Waste Quantity: 85
Quantity Unit: G
Additional Code 1: Not reported
Additional Code 2: Not reported
Additional Code 3: Not reported
Additional Code 4: Not reported
Additional Code 5: Not reported

Shipment Date: 20010821
Creation Date: 10/3/2001 0:00:00
Receipt Date: 20010821
Manifest ID: 20759395
Trans EPA ID: CAD069138899
Trans Name: Not reported
Trans 2 EPA ID: Not reported
Trans 2 Name: Not reported
TSDF EPA ID: CAD069138899
Trans Name: Not reported
TSDF Alt EPA ID: Not reported
TSDF Alt Name: Not reported
Waste Code Description: 711 - Liquids with cyanides > 1000 mg/l
RCRA Code: F007
Meth Code: R01 - Recycler
Quantity Tons: 0.2293
Waste Quantity: 55
Quantity Unit: G
Additional Code 1: Not reported
Additional Code 2: Not reported
Additional Code 3: Not reported
Additional Code 4: Not reported
Additional Code 5: Not reported

Shipment Date: 20010821
Creation Date: 10/3/2001 0:00:00
Receipt Date: 20010821
Manifest ID: 20759395
Trans EPA ID: CAD069138899
Trans Name: Not reported
Trans 2 EPA ID: Not reported
Trans 2 Name: Not reported
TSDF EPA ID: CAD069138899
Trans Name: Not reported
TSDF Alt EPA ID: Not reported
TSDF Alt Name: Not reported
Waste Code Description: 181 - Other inorganic solid waste Organics
RCRA Code: D003
Meth Code: R01 - Recycler
Quantity Tons: 0.05
Waste Quantity: 100

Map ID
Direction
Distance
Elevation

MAP FINDINGS

Site

Database(s)

EDR ID Number
EPA ID Number

APTOS CORP (Continued)

1000886265

Quantity Unit: P
Additional Code 1: Not reported
Additional Code 2: Not reported
Additional Code 3: Not reported
Additional Code 4: Not reported
Additional Code 5: Not reported

Shipment Date: 20010613
Creation Date: Not reported
Receipt Date: Not reported
Manifest ID: 20758608
Trans EPA ID: OKD981588791
Trans Name: Not reported
Trans 2 EPA ID: Not reported
Trans 2 Name: Not reported
TSDf EPA ID: CAD044429835
Trans Name: Not reported
TSDf Alt EPA ID: CAD044429835
TSDf Alt Name: Not reported
Waste Code Description: - Not reported
RCRA Code: F003
Meth Code: D99 - Disposal, Other
Quantity Tons: 0.0275
Waste Quantity: 55
Quantity Unit: P
Additional Code 1: Not reported
Additional Code 2: Not reported
Additional Code 3: Not reported
Additional Code 4: Not reported
Additional Code 5: Not reported

Shipment Date: 20010613
Creation Date: 10/1/2001 0:00:00
Receipt Date: 20010615
Manifest ID: 20758608
Trans EPA ID: OKD981588791
Trans Name: Not reported
Trans 2 EPA ID: Not reported
Trans 2 Name: Not reported
TSDf EPA ID: CAD044429835
Trans Name: Not reported
TSDf Alt EPA ID: CAD044429835
TSDf Alt Name: Not reported
Waste Code Description: 212 - Oxygenated solvents (acetone, butanol, ethyl acetate, etc.)
RCRA Code: D001
Meth Code: R01 - Recycler
Quantity Tons: 0.363
Waste Quantity: 110
Quantity Unit: G
Additional Code 1: Not reported
Additional Code 2: Not reported
Additional Code 3: Not reported
Additional Code 4: Not reported
Additional Code 5: Not reported

Shipment Date: 20010613
Creation Date: 10/1/2001 0:00:00

Map ID
Direction
Distance
Elevation

MAP FINDINGS

Site

Database(s)

EDR ID Number
EPA ID Number

APTOS CORP (Continued)

1000886265

Receipt Date: 20010615
Manifest ID: 20758608
Trans EPA ID: OKD981588791
Trans Name: Not reported
Trans 2 EPA ID: Not reported
Trans 2 Name: Not reported
TSDf EPA ID: CAD044429835
Trans Name: Not reported
TSDf Alt EPA ID: CAD044429835
TSDf Alt Name: Not reported
Waste Code Description: 791 - Liquids with pH < 2 792 Liquids with pH < 2 with metals
RCRA Code: D001
Meth Code: D99 - Disposal, Other
Quantity Tons: 0.4587
Waste Quantity: 110
Quantity Unit: G
Additional Code 1: Not reported
Additional Code 2: Not reported
Additional Code 3: Not reported
Additional Code 4: Not reported
Additional Code 5: Not reported

Shipment Date: 20010613
Creation Date: 10/1/2001 0:00:00
Receipt Date: 20010615
Manifest ID: 20758608
Trans EPA ID: OKD981588791
Trans Name: Not reported
Trans 2 EPA ID: Not reported
Trans 2 Name: Not reported
TSDf EPA ID: CAD044429835
Trans Name: Not reported
TSDf Alt EPA ID: CAD044429835
TSDf Alt Name: Not reported
Waste Code Description: 791 - Liquids with pH < 2 792 Liquids with pH < 2 with metals
RCRA Code: D002
Meth Code: D99 - Disposal, Other
Quantity Tons: 0.2293
Waste Quantity: 55
Quantity Unit: G
Additional Code 1: Not reported
Additional Code 2: Not reported
Additional Code 3: Not reported
Additional Code 4: Not reported
Additional Code 5: Not reported

Shipment Date: 20010613
Creation Date: 10/1/2001 0:00:00
Receipt Date: 20010615
Manifest ID: 20758608
Trans EPA ID: OKD981588791
Trans Name: Not reported
Trans 2 EPA ID: Not reported
Trans 2 Name: Not reported
TSDf EPA ID: CAD044429835
Trans Name: Not reported
TSDf Alt EPA ID: CAD044429835

Map ID
Direction
Distance
Elevation

MAP FINDINGS

Site

Database(s)

EDR ID Number
EPA ID Number

APTOS CORP (Continued)

1000886265

TSDF Alt Name: Not reported
Waste Code Description: 352 - Other organic solids
RCRA Code: D001
Meth Code: D99 - Disposal, Other
Quantity Tons: 0.0275
Waste Quantity: 55
Quantity Unit: P
Additional Code 1: Not reported
Additional Code 2: Not reported
Additional Code 3: Not reported
Additional Code 4: Not reported
Additional Code 5: Not reported

Shipment Date: 20010212
Creation Date: 4/19/2001 0:00:00
Receipt Date: 20010212
Manifest ID: 20427517
Trans EPA ID: CAD069138899
Trans Name: Not reported
Trans 2 EPA ID: Not reported
Trans 2 Name: Not reported
TSDF EPA ID: CAD069138899
Trans Name: Not reported
TSDF Alt EPA ID: Not reported
TSDF Alt Name: Not reported
Waste Code Description: 135 - Unspecified aqueous solution
RCRA Code: Not reported
Meth Code: R01 - Recycler
Quantity Tons: 0.252
Waste Quantity: 60
Quantity Unit: G
Additional Code 1: Not reported
Additional Code 2: Not reported
Additional Code 3: Not reported
Additional Code 4: Not reported
Additional Code 5: Not reported

Additional Info:

Year: 1994
Gen EPA ID: CA0000134791

Shipment Date: 19941110
Creation Date: 10/19/1995 0:00:00
Receipt Date: 19941117
Manifest ID: 93364818
Trans EPA ID: OHD009865825
Trans Name: Not reported
Trans 2 EPA ID: Not reported
Trans 2 Name: Not reported
TSDF EPA ID: CAD044429835
Trans Name: Not reported
TSDF Alt EPA ID: CAD044429835
TSDF Alt Name: Not reported
Waste Code Description: 221 - Waste oil and mixed oil
RCRA Code: Not reported
Meth Code: T03 - Treatment, Incineration
Quantity Tons: 0.1

Map ID
Direction
Distance
Elevation

MAP FINDINGS

Site

Database(s)

EDR ID Number
EPA ID Number

APTOS CORP (Continued)

1000886265

Waste Quantity:	200
Quantity Unit:	P
Additional Code 1:	Not reported
Additional Code 2:	Not reported
Additional Code 3:	Not reported
Additional Code 4:	Not reported
Additional Code 5:	Not reported
Shipment Date:	19941110
Creation Date:	10/19/1995 0:00:00
Receipt Date:	19941117
Manifest ID:	93364818
Trans EPA ID:	OHD009865825
Trans Name:	Not reported
Trans 2 EPA ID:	Not reported
Trans 2 Name:	Not reported
TSDf EPA ID:	CAD044429835
Trans Name:	Not reported
TSDf Alt EPA ID:	CAD044429835
TSDf Alt Name:	Not reported
Waste Code Description:	211 - Halogenated solvents (chloroform, methyl chloride, perchloroethylene, etc.
RCRA Code:	D001
Meth Code:	T03 - Treatment, Incineration
Quantity Tons:	0.045
Waste Quantity:	90
Quantity Unit:	P
Additional Code 1:	Not reported
Additional Code 2:	Not reported
Additional Code 3:	Not reported
Additional Code 4:	Not reported
Additional Code 5:	Not reported
Shipment Date:	19941110
Creation Date:	10/19/1995 0:00:00
Receipt Date:	19941117
Manifest ID:	93364818
Trans EPA ID:	OHD009865825
Trans Name:	Not reported
Trans 2 EPA ID:	Not reported
Trans 2 Name:	Not reported
TSDf EPA ID:	CAD044429835
Trans Name:	Not reported
TSDf Alt EPA ID:	CAD044429835
TSDf Alt Name:	Not reported
Waste Code Description:	212 - Oxygenated solvents (acetone, butanol, ethyl acetate, etc.
RCRA Code:	D001
Meth Code:	R01 - Recycler
Quantity Tons:	0.2
Waste Quantity:	400
Quantity Unit:	P
Additional Code 1:	Not reported
Additional Code 2:	Not reported
Additional Code 3:	Not reported
Additional Code 4:	Not reported
Additional Code 5:	Not reported

Map ID
Direction
Distance
Elevation

MAP FINDINGS

Site

Database(s)

EDR ID Number
EPA ID Number

APTOS CORP (Continued)

1000886265

Shipment Date:	19941110
Creation Date:	10/19/1995 0:00:00
Receipt Date:	19941117
Manifest ID:	93364818
Trans EPA ID:	OHD009865825
Trans Name:	Not reported
Trans 2 EPA ID:	Not reported
Trans 2 Name:	Not reported
TSDf EPA ID:	CAD044429835
Trans Name:	Not reported
TSDf Alt EPA ID:	CAD044429835
TSDf Alt Name:	Not reported
Waste Code Description:	- Not reported
RCRA Code:	F003
Meth Code:	R01 - Recycler
Quantity Tons:	0.15
Waste Quantity:	300
Quantity Unit:	P
Additional Code 1:	Not reported
Additional Code 2:	Not reported
Additional Code 3:	Not reported
Additional Code 4:	Not reported
Additional Code 5:	Not reported
Shipment Date:	19940930
Creation Date:	3/26/1996 0:00:00
Receipt Date:	19940930
Manifest ID:	93586080
Trans EPA ID:	CAD069138899
Trans Name:	Not reported
Trans 2 EPA ID:	Not reported
Trans 2 Name:	Not reported
TSDf EPA ID:	CAD069138899
Trans Name:	Not reported
TSDf Alt EPA ID:	Not reported
TSDf Alt Name:	Not reported
Waste Code Description:	711 - Liquids with cyanides > 1000 mg/l
RCRA Code:	F007
Meth Code:	R01 - Recycler
Quantity Tons:	0.0625
Waste Quantity:	15
Quantity Unit:	G
Additional Code 1:	Not reported
Additional Code 2:	Not reported
Additional Code 3:	Not reported
Additional Code 4:	Not reported
Additional Code 5:	Not reported
Additional Info:	
Year:	1997
Gen EPA ID:	CA0000134791
Shipment Date:	19971230
Creation Date:	7/23/1998 0:00:00
Receipt Date:	19971230
Manifest ID:	96808178
Trans EPA ID:	CAD069138899

Map ID
Direction
Distance
Elevation

MAP FINDINGS

Site

Database(s)

EDR ID Number
EPA ID Number

APTOS CORP (Continued)

1000886265

Trans Name:	Not reported
Trans 2 EPA ID:	Not reported
Trans 2 Name:	Not reported
TSDf EPA ID:	CAD069138899
Trans Name:	Not reported
TSDf Alt EPA ID:	CAD069138899
TSDf Alt Name:	Not reported
Waste Code Description:	135 - Unspecified aqueous solution
RCRA Code:	Not reported
Meth Code:	R01 - Recycler
Quantity Tons:	0.231
Waste Quantity:	55
Quantity Unit:	G
Additional Code 1:	Not reported
Additional Code 2:	Not reported
Additional Code 3:	Not reported
Additional Code 4:	Not reported
Additional Code 5:	Not reported
Shipment Date:	19971230
Creation Date:	7/23/1998 0:00:00
Receipt Date:	19971230
Manifest ID:	96808178
Trans EPA ID:	CAD069138899
Trans Name:	Not reported
Trans 2 EPA ID:	Not reported
Trans 2 Name:	Not reported
TSDf EPA ID:	CAD069138899
Trans Name:	Not reported
TSDf Alt EPA ID:	CAD069138899
TSDf Alt Name:	Not reported
Waste Code Description:	181 - Other inorganic solid waste Organics
RCRA Code:	F007
Meth Code:	R01 - Recycler
Quantity Tons:	0.0125
Waste Quantity:	25
Quantity Unit:	P
Additional Code 1:	Not reported
Additional Code 2:	Not reported
Additional Code 3:	Not reported
Additional Code 4:	Not reported
Additional Code 5:	Not reported
Shipment Date:	19971215
Creation Date:	7/23/1998 0:00:00
Receipt Date:	19971215
Manifest ID:	96808319
Trans EPA ID:	CAD069138899
Trans Name:	Not reported
Trans 2 EPA ID:	Not reported
Trans 2 Name:	Not reported
TSDf EPA ID:	CAD069138899
Trans Name:	Not reported
TSDf Alt EPA ID:	CAD069138899
TSDf Alt Name:	Not reported
Waste Code Description:	135 - Unspecified aqueous solution
RCRA Code:	Not reported

Map ID
Direction
Distance
Elevation

MAP FINDINGS

Site

Database(s)

EDR ID Number
EPA ID Number

APTOS CORP (Continued)

1000886265

Meth Code:	R01 - Recycler
Quantity Tons:	0.357
Waste Quantity:	85
Quantity Unit:	G
Additional Code 1:	Not reported
Additional Code 2:	Not reported
Additional Code 3:	Not reported
Additional Code 4:	Not reported
Additional Code 5:	Not reported
Shipment Date:	19971215
Creation Date:	7/23/1998 0:00:00
Receipt Date:	19971215
Manifest ID:	96808319
Trans EPA ID:	CAD069138899
Trans Name:	Not reported
Trans 2 EPA ID:	Not reported
Trans 2 Name:	Not reported
TSDf EPA ID:	CAD069138899
Trans Name:	Not reported
TSDf Alt EPA ID:	CAD069138899
TSDf Alt Name:	Not reported
Waste Code Description:	181 - Other inorganic solid waste Organics
RCRA Code:	F007
Meth Code:	R01 - Recycler
Quantity Tons:	0.05
Waste Quantity:	100
Quantity Unit:	P
Additional Code 1:	Not reported
Additional Code 2:	Not reported
Additional Code 3:	Not reported
Additional Code 4:	Not reported
Additional Code 5:	Not reported
Shipment Date:	19971205
Creation Date:	7/23/1998 0:00:00
Receipt Date:	19971205
Manifest ID:	96808274
Trans EPA ID:	CAD069138899
Trans Name:	Not reported
Trans 2 EPA ID:	Not reported
Trans 2 Name:	Not reported
TSDf EPA ID:	CAD069138899
Trans Name:	Not reported
TSDf Alt EPA ID:	CAD069138899
TSDf Alt Name:	Not reported
Waste Code Description:	135 - Unspecified aqueous solution
RCRA Code:	Not reported
Meth Code:	R01 - Recycler
Quantity Tons:	0.357
Waste Quantity:	85
Quantity Unit:	G
Additional Code 1:	Not reported
Additional Code 2:	Not reported
Additional Code 3:	Not reported
Additional Code 4:	Not reported
Additional Code 5:	Not reported

Map ID
Direction
Distance
Elevation

MAP FINDINGS

Site

Database(s)

EDR ID Number
EPA ID Number

APTOS CORP (Continued)

1000886265

Shipment Date:	19971203
Creation Date:	7/23/1998 0:00:00
Receipt Date:	19971203
Manifest ID:	96698472
Trans EPA ID:	CAD980888598
Trans Name:	Not reported
Trans 2 EPA ID:	Not reported
Trans 2 Name:	Not reported
TSDf EPA ID:	CAD980888598
Trans Name:	Not reported
TSDf Alt EPA ID:	HAHQ36010181
TSDf Alt Name:	Not reported
Waste Code Description:	792 - Not reported
RCRA Code:	D002
Meth Code:	R01 - Recycler
Quantity Tons:	0.1251
Waste Quantity:	30
Quantity Unit:	G
Additional Code 1:	Not reported
Additional Code 2:	Not reported
Additional Code 3:	Not reported
Additional Code 4:	Not reported
Additional Code 5:	Not reported
Shipment Date:	19971126
Creation Date:	Not reported
Receipt Date:	Not reported
Manifest ID:	96736999
Trans EPA ID:	DER000000968
Trans Name:	Not reported
Trans 2 EPA ID:	DER000000273
Trans 2 Name:	Not reported
TSDf EPA ID:	CAD044429835
Trans Name:	Not reported
TSDf Alt EPA ID:	Not reported
TSDf Alt Name:	Not reported
Waste Code Description:	221 - Waste oil and mixed oil
RCRA Code:	Not reported
Meth Code:	D99 - Disposal, Other
Quantity Tons:	0.209
Waste Quantity:	55
Quantity Unit:	G
Additional Code 1:	Not reported
Additional Code 2:	Not reported
Additional Code 3:	Not reported
Additional Code 4:	Not reported
Additional Code 5:	Not reported
Shipment Date:	19971126
Creation Date:	4/23/1998 0:00:00
Receipt Date:	19971202
Manifest ID:	96736999
Trans EPA ID:	DER000000968
Trans Name:	Not reported
Trans 2 EPA ID:	DER000000273
Trans 2 Name:	Not reported
TSDf EPA ID:	CAD044429835

Map ID
Direction
Distance
Elevation

MAP FINDINGS

Site

Database(s)

EDR ID Number
EPA ID Number

APTOS CORP (Continued)

1000886265

Trans Name: Not reported
TSDf Alt EPA ID: Not reported
TSDf Alt Name: Not reported
Waste Code Description: 791 - Liquids with pH < 2 792 Liquids with pH < 2 with metals
RCRA Code: D001
Meth Code: D99 - Disposal, Other
Quantity Tons: 1.3761
Waste Quantity: 330
Quantity Unit: G
Additional Code 1: Not reported
Additional Code 2: Not reported
Additional Code 3: Not reported
Additional Code 4: Not reported
Additional Code 5: Not reported

Shipment Date: 19971126
Creation Date: 4/23/1998 0:00:00
Receipt Date: 19971202
Manifest ID: 96736999
Trans EPA ID: DER000000968
Trans Name: Not reported
Trans 2 EPA ID: DER000000273
Trans 2 Name: Not reported
TSDf EPA ID: CAD044429835
Trans Name: Not reported
TSDf Alt EPA ID: Not reported
TSDf Alt Name: Not reported
Waste Code Description: 352 - Other organic solids
RCRA Code: F003
Meth Code: D99 - Disposal, Other
Quantity Tons: 0.1
Waste Quantity: 200
Quantity Unit: P
Additional Code 1: Not reported
Additional Code 2: Not reported
Additional Code 3: Not reported
Additional Code 4: Not reported
Additional Code 5: Not reported

Shipment Date: 19971126
Creation Date: 4/23/1998 0:00:00
Receipt Date: 19971202
Manifest ID: 96736999
Trans EPA ID: DER000000968
Trans Name: Not reported
Trans 2 EPA ID: DER000000273
Trans 2 Name: Not reported
TSDf EPA ID: CAD044429835
Trans Name: Not reported
TSDf Alt EPA ID: Not reported
TSDf Alt Name: Not reported
Waste Code Description: 121 - Alkaline solution (pH >12.5) with metals (antimony, arsenic, barium, beryllium, cadmium, chromium, cobalt, copper, lead, mercury, molybdenum, nickel, selenium, silver, thallium, vanadium, and zinc
RCRA Code: D002
Meth Code: D99 - Disposal, Other
Quantity Tons: 0.0625

Map ID
Direction
Distance
Elevation

MAP FINDINGS

Site

Database(s)

EDR ID Number
EPA ID Number

APTOS CORP (Continued)

1000886265

Waste Quantity: 15
Quantity Unit: G
Additional Code 1: Not reported
Additional Code 2: Not reported
Additional Code 3: Not reported
Additional Code 4: Not reported
Additional Code 5: Not reported

Additional Info:

Year: 1995
Gen EPA ID: CA0000134791

Shipment Date: 19951208
Creation Date: 7/26/1996 0:00:00
Receipt Date: 19951208
Manifest ID: 95115279
Trans EPA ID: CAD980888598
Trans Name: Not reported
Trans 2 EPA ID: Not reported
Trans 2 Name: Not reported
TSDf EPA ID: CAD980888598
Trans Name: Not reported
TSDf Alt EPA ID: Not reported
TSDf Alt Name: Not reported
Waste Code Description: 135 - Unspecified aqueous solution
RCRA Code: Not reported
Meth Code: R01 - Recycler
Quantity Tons: 0.063
Waste Quantity: 15
Quantity Unit: G
Additional Code 1: Not reported
Additional Code 2: Not reported
Additional Code 3: Not reported
Additional Code 4: Not reported
Additional Code 5: Not reported

Shipment Date: 19951208
Creation Date: 7/26/1996 0:00:00
Receipt Date: 19951208
Manifest ID: 95115279
Trans EPA ID: CAD980888598
Trans Name: Not reported
Trans 2 EPA ID: Not reported
Trans 2 Name: Not reported
TSDf EPA ID: CAD980888598
Trans Name: Not reported
TSDf Alt EPA ID: Not reported
TSDf Alt Name: Not reported
Waste Code Description: 711 - Liquids with cyanides > 1000 mg/l
RCRA Code: D003
Meth Code: R01 - Recycler
Quantity Tons: 0.0834
Waste Quantity: 20
Quantity Unit: G
Additional Code 1: Not reported
Additional Code 2: Not reported
Additional Code 3: Not reported

Map ID
Direction
Distance
Elevation

MAP FINDINGS

Site

Database(s)

EDR ID Number
EPA ID Number

APTOS CORP (Continued)

1000886265

Additional Code 4:	Not reported
Additional Code 5:	Not reported
Shipment Date:	19951117
Creation Date:	7/26/1996 0:00:00
Receipt Date:	19951117
Manifest ID:	95849669
Trans EPA ID:	CAD069138899
Trans Name:	Not reported
Trans 2 EPA ID:	Not reported
Trans 2 Name:	Not reported
TSDf EPA ID:	CAD069138899
Trans Name:	Not reported
TSDf Alt EPA ID:	Not reported
TSDf Alt Name:	Not reported
Waste Code Description:	132 - Aqueous solution w/metals (< restricted levels and see waste code 121 for a list of metals
RCRA Code:	Not reported
Meth Code:	R01 - Recycler
Quantity Tons:	0.1251
Waste Quantity:	30
Quantity Unit:	G
Additional Code 1:	Not reported
Additional Code 2:	Not reported
Additional Code 3:	Not reported
Additional Code 4:	Not reported
Additional Code 5:	Not reported
Shipment Date:	19951117
Creation Date:	7/26/1996 0:00:00
Receipt Date:	19951117
Manifest ID:	95849669
Trans EPA ID:	CAD069138899
Trans Name:	Not reported
Trans 2 EPA ID:	Not reported
Trans 2 Name:	Not reported
TSDf EPA ID:	CAD069138899
Trans Name:	Not reported
TSDf Alt EPA ID:	Not reported
TSDf Alt Name:	Not reported
Waste Code Description:	135 - Unspecified aqueous solution
RCRA Code:	Not reported
Meth Code:	R01 - Recycler
Quantity Tons:	0.042
Waste Quantity:	10
Quantity Unit:	G
Additional Code 1:	Not reported
Additional Code 2:	Not reported
Additional Code 3:	Not reported
Additional Code 4:	Not reported
Additional Code 5:	Not reported
Shipment Date:	19951113
Creation Date:	7/26/1996 0:00:00
Receipt Date:	19951115
Manifest ID:	95364047
Trans EPA ID:	OHD009865825

Map ID
Direction
Distance
Elevation

MAP FINDINGS

Site

Database(s)

EDR ID Number
EPA ID Number

APTOS CORP (Continued)

1000886265

Trans Name:	Not reported
Trans 2 EPA ID:	Not reported
Trans 2 Name:	Not reported
TSDf EPA ID:	CAD044429835
Trans Name:	Not reported
TSDf Alt EPA ID:	Not reported
TSDf Alt Name:	Not reported
Waste Code Description:	792 - Not reported
RCRA Code:	D002
Meth Code:	R01 - Recycler
Quantity Tons:	0.2293
Waste Quantity:	55
Quantity Unit:	G
Additional Code 1:	Not reported
Additional Code 2:	Not reported
Additional Code 3:	Not reported
Additional Code 4:	Not reported
Additional Code 5:	Not reported
Shipment Date:	19951113
Creation Date:	7/26/1996 0:00:00
Receipt Date:	19951115
Manifest ID:	95364047
Trans EPA ID:	OHD009865825
Trans Name:	Not reported
Trans 2 EPA ID:	Not reported
Trans 2 Name:	Not reported
TSDf EPA ID:	CAD044429835
Trans Name:	Not reported
TSDf Alt EPA ID:	Not reported
TSDf Alt Name:	Not reported
Waste Code Description:	181 - Other inorganic solid waste Organics
RCRA Code:	Not reported
Meth Code:	R01 - Recycler
Quantity Tons:	0.0375
Waste Quantity:	75
Quantity Unit:	P
Additional Code 1:	Not reported
Additional Code 2:	Not reported
Additional Code 3:	Not reported
Additional Code 4:	Not reported
Additional Code 5:	Not reported
Shipment Date:	19951113
Creation Date:	7/26/1996 0:00:00
Receipt Date:	19951115
Manifest ID:	95364047
Trans EPA ID:	OHD009865825
Trans Name:	Not reported
Trans 2 EPA ID:	Not reported
Trans 2 Name:	Not reported
TSDf EPA ID:	CAD044429835
Trans Name:	Not reported
TSDf Alt EPA ID:	Not reported
TSDf Alt Name:	Not reported
Waste Code Description:	352 - Other organic solids
RCRA Code:	F003

Map ID
Direction
Distance
Elevation

MAP FINDINGS

Site

Database(s)

EDR ID Number
EPA ID Number

APTOS CORP (Continued)

1000886265

Meth Code:	T03 - Treatment, Incineration
Quantity Tons:	0.15
Waste Quantity:	300
Quantity Unit:	P
Additional Code 1:	Not reported
Additional Code 2:	Not reported
Additional Code 3:	Not reported
Additional Code 4:	Not reported
Additional Code 5:	Not reported
Shipment Date:	19951113
Creation Date:	7/26/1996 0:00:00
Receipt Date:	19951115
Manifest ID:	95364047
Trans EPA ID:	OHD009865825
Trans Name:	Not reported
Trans 2 EPA ID:	Not reported
Trans 2 Name:	Not reported
TSDF EPA ID:	CAD044429835
Trans Name:	Not reported
TSDF Alt EPA ID:	Not reported
TSDF Alt Name:	Not reported
Waste Code Description:	791 - Liquids with pH < 2 792 Liquids with pH < 2 with metals
RCRA Code:	D001
Meth Code:	R01 - Recycler
Quantity Tons:	0.2293
Waste Quantity:	55
Quantity Unit:	G
Additional Code 1:	Not reported
Additional Code 2:	Not reported
Additional Code 3:	Not reported
Additional Code 4:	Not reported
Additional Code 5:	Not reported
Shipment Date:	19951004
Creation Date:	7/26/1996 0:00:00
Receipt Date:	19951009
Manifest ID:	95229533
Trans EPA ID:	OHD009865825
Trans Name:	Not reported
Trans 2 EPA ID:	Not reported
Trans 2 Name:	Not reported
TSDF EPA ID:	CAD044429835
Trans Name:	Not reported
TSDF Alt EPA ID:	Not reported
TSDF Alt Name:	Not reported
Waste Code Description:	792 - Not reported
RCRA Code:	D002
Meth Code:	R01 - Recycler
Quantity Tons:	0.2293
Waste Quantity:	55
Quantity Unit:	G
Additional Code 1:	Not reported
Additional Code 2:	Not reported
Additional Code 3:	Not reported
Additional Code 4:	Not reported
Additional Code 5:	Not reported

Map ID
Direction
Distance
Elevation

MAP FINDINGS

Site

Database(s)

EDR ID Number
EPA ID Number

APTOS CORP (Continued)

1000886265

Shipment Date: 19951004
Creation Date: 7/26/1996 0:00:00
Receipt Date: 19951009
Manifest ID: 95229533
Trans EPA ID: OHD009865825
Trans Name: Not reported
Trans 2 EPA ID: Not reported
Trans 2 Name: Not reported
TSDf EPA ID: CAD044429835
Trans Name: Not reported
TSDf Alt EPA ID: Not reported
TSDf Alt Name: Not reported
Waste Code Description: 352 - Other organic solids
RCRA Code: F003
Meth Code: T03 - Treatment, Incineration
Quantity Tons: 0.2275
Waste Quantity: 455
Quantity Unit: P
Additional Code 1: Not reported
Additional Code 2: Not reported
Additional Code 3: Not reported
Additional Code 4: Not reported
Additional Code 5: Not reported

Additional Info:

Year: 2002
Gen EPA ID: CA0000134791

Shipment Date: Not reported
Creation Date: Not reported
Receipt Date: Not reported
Manifest ID: 99089222
Trans EPA ID: TNR000009183
Trans Name: Not reported
Trans 2 EPA ID: Not reported
Trans 2 Name: Not reported
TSDf EPA ID: CAD044429835
Trans Name: Not reported
TSDf Alt EPA ID: Not reported
TSDf Alt Name: Not reported
Waste Code Description: 212 - Oxygenated solvents (acetone, butanol, ethyl acetate, etc.
RCRA Code: D001
Meth Code: R01 - Recycler
Quantity Tons: 0.1815
Waste Quantity: 55
Quantity Unit: G
Additional Code 1: Not reported
Additional Code 2: Not reported
Additional Code 3: Not reported
Additional Code 4: Not reported
Additional Code 5: Not reported

Shipment Date: 20021223
Creation Date: 4/10/2003 10:20:47
Receipt Date: 20030107
Manifest ID: 99089222
Trans EPA ID: TNR000009183

Map ID
Direction
Distance
Elevation

MAP FINDINGS

Site

Database(s)

EDR ID Number
EPA ID Number

APTOS CORP (Continued)

1000886265

Trans Name:	Not reported
Trans 2 EPA ID:	Not reported
Trans 2 Name:	Not reported
TSDf EPA ID:	CAD044429835
Trans Name:	Not reported
TSDf Alt EPA ID:	Not reported
TSDf Alt Name:	Not reported
Waste Code Description:	352 - Other organic solids
RCRA Code:	F003
Meth Code:	D99 - Disposal, Other
Quantity Tons:	0.2475
Waste Quantity:	495
Quantity Unit:	P
Additional Code 1:	Not reported
Additional Code 2:	Not reported
Additional Code 3:	Not reported
Additional Code 4:	Not reported
Additional Code 5:	Not reported
Shipment Date:	20021223
Creation Date:	4/10/2003 10:20:47
Receipt Date:	20030107
Manifest ID:	99089222
Trans EPA ID:	TNR000009183
Trans Name:	Not reported
Trans 2 EPA ID:	Not reported
Trans 2 Name:	Not reported
TSDf EPA ID:	CAD044429835
Trans Name:	Not reported
TSDf Alt EPA ID:	Not reported
TSDf Alt Name:	Not reported
Waste Code Description:	792 - Not reported
RCRA Code:	D008
Meth Code:	D99 - Disposal, Other
Quantity Tons:	0.5838
Waste Quantity:	140
Quantity Unit:	G
Additional Code 1:	Not reported
Additional Code 2:	Not reported
Additional Code 3:	Not reported
Additional Code 4:	Not reported
Additional Code 5:	Not reported
Shipment Date:	20021223
Creation Date:	4/10/2003 10:20:47
Receipt Date:	20030107
Manifest ID:	99089222
Trans EPA ID:	TNR000009183
Trans Name:	Not reported
Trans 2 EPA ID:	Not reported
Trans 2 Name:	Not reported
TSDf EPA ID:	CAD044429835
Trans Name:	Not reported
TSDf Alt EPA ID:	Not reported
TSDf Alt Name:	Not reported
Waste Code Description:	791 - Liquids with pH < 2 792 Liquids with pH < 2 with metals
RCRA Code:	D002

Map ID
Direction
Distance
Elevation

MAP FINDINGS

Site

Database(s)

EDR ID Number
EPA ID Number

APTOS CORP (Continued)

1000886265

Meth Code:	D99 - Disposal, Other
Quantity Tons:	0.22935
Waste Quantity:	55
Quantity Unit:	G
Additional Code 1:	Not reported
Additional Code 2:	Not reported
Additional Code 3:	Not reported
Additional Code 4:	Not reported
Additional Code 5:	Not reported
Shipment Date:	20021223
Creation Date:	4/10/2003 10:20:47
Receipt Date:	20030107
Manifest ID:	99089222
Trans EPA ID:	TNR000009183
Trans Name:	Not reported
Trans 2 EPA ID:	Not reported
Trans 2 Name:	Not reported
TSDf EPA ID:	CAD044429835
Trans Name:	Not reported
TSDf Alt EPA ID:	Not reported
TSDf Alt Name:	Not reported
Waste Code Description:	791 - Liquids with pH < 2 792 Liquids with pH < 2 with metals
RCRA Code:	D001
Meth Code:	D99 - Disposal, Other
Quantity Tons:	0.68805
Waste Quantity:	165
Quantity Unit:	G
Additional Code 1:	Not reported
Additional Code 2:	Not reported
Additional Code 3:	Not reported
Additional Code 4:	Not reported
Additional Code 5:	Not reported
Shipment Date:	20021209
Creation Date:	3/16/2007 18:30:20
Receipt Date:	20021209
Manifest ID:	21517161
Trans EPA ID:	CAD982052797
Trans Name:	Not reported
Trans 2 EPA ID:	Not reported
Trans 2 Name:	Not reported
TSDf EPA ID:	CAD982052797
Trans Name:	Not reported
TSDf Alt EPA ID:	CAD982052797
TSDf Alt Name:	Not reported
Waste Code Description:	181 - Other inorganic solid waste Organics
RCRA Code:	D003
Meth Code:	R01 - Recycler
Quantity Tons:	0.15
Waste Quantity:	300
Quantity Unit:	P
Additional Code 1:	Not reported
Additional Code 2:	Not reported
Additional Code 3:	Not reported
Additional Code 4:	Not reported
Additional Code 5:	Not reported

Map ID
Direction
Distance
Elevation

MAP FINDINGS

Site

Database(s)

EDR ID Number
EPA ID Number

APTOS CORP (Continued)

1000886265

Shipment Date:	20021209
Creation Date:	3/16/2007 18:30:20
Receipt Date:	20021209
Manifest ID:	21517161
Trans EPA ID:	CAD982052797
Trans Name:	Not reported
Trans 2 EPA ID:	Not reported
Trans 2 Name:	Not reported
TSDf EPA ID:	CAD982052797
Trans Name:	Not reported
TSDf Alt EPA ID:	CAD982052797
TSDf Alt Name:	Not reported
Waste Code Description:	135 - Unspecified aqueous solution
RCRA Code:	Not reported
Meth Code:	R01 - Recycler
Quantity Tons:	0.21
Waste Quantity:	50
Quantity Unit:	G
Additional Code 1:	Not reported
Additional Code 2:	Not reported
Additional Code 3:	Not reported
Additional Code 4:	Not reported
Additional Code 5:	Not reported
Shipment Date:	20021209
Creation Date:	3/16/2007 18:30:20
Receipt Date:	20021209
Manifest ID:	21517161
Trans EPA ID:	CAD982052797
Trans Name:	Not reported
Trans 2 EPA ID:	Not reported
Trans 2 Name:	Not reported
TSDf EPA ID:	CAD982052797
Trans Name:	Not reported
TSDf Alt EPA ID:	CAD982052797
TSDf Alt Name:	Not reported
Waste Code Description:	711 - Liquids with cyanides > 1000 mg/l
RCRA Code:	F007
Meth Code:	R01 - Recycler
Quantity Tons:	0.10008
Waste Quantity:	24
Quantity Unit:	G
Additional Code 1:	Not reported
Additional Code 2:	Not reported
Additional Code 3:	Not reported
Additional Code 4:	Not reported
Additional Code 5:	Not reported
Shipment Date:	20020829
Creation Date:	1/28/2003 18:32:43
Receipt Date:	20020911
Manifest ID:	21830697
Trans EPA ID:	OKD981588791
Trans Name:	Not reported
Trans 2 EPA ID:	Not reported
Trans 2 Name:	Not reported
TSDf EPA ID:	CAD044429835

Map ID
Direction
Distance
Elevation

MAP FINDINGS

Site

Database(s)

EDR ID Number
EPA ID Number

APTOS CORP (Continued)

1000886265

Trans Name:	Not reported
TSDF Alt EPA ID:	Not reported
TSDF Alt Name:	Not reported
Waste Code Description:	792 - Not reported
RCRA Code:	D002
Meth Code:	D99 - Disposal, Other
Quantity Tons:	0.4587
Waste Quantity:	110
Quantity Unit:	G
Additional Code 1:	Not reported
Additional Code 2:	Not reported
Additional Code 3:	Not reported
Additional Code 4:	Not reported
Additional Code 5:	Not reported
Shipment Date:	20020829
Creation Date:	1/28/2003 18:32:43
Receipt Date:	20020911
Manifest ID:	21830697
Trans EPA ID:	OKD981588791
Trans Name:	Not reported
Trans 2 EPA ID:	Not reported
Trans 2 Name:	Not reported
TSDF EPA ID:	CAD044429835
Trans Name:	Not reported
TSDF Alt EPA ID:	Not reported
TSDF Alt Name:	Not reported
Waste Code Description:	352 - Other organic solids
RCRA Code:	D008
Meth Code:	D99 - Disposal, Other
Quantity Tons:	0.2475
Waste Quantity:	495
Quantity Unit:	P
Additional Code 1:	Not reported
Additional Code 2:	Not reported
Additional Code 3:	Not reported
Additional Code 4:	Not reported
Additional Code 5:	Not reported
Additional Info:	
Year:	1998
Gen EPA ID:	CA0000134791
Shipment Date:	19981215
Creation Date:	2/2/1999 0:00:00
Receipt Date:	19981215
Manifest ID:	98499898
Trans EPA ID:	CAD069138899
Trans Name:	Not reported
Trans 2 EPA ID:	Not reported
Trans 2 Name:	Not reported
TSDF EPA ID:	CAD069138899
Trans Name:	Not reported
TSDF Alt EPA ID:	Not reported
TSDF Alt Name:	Not reported
Waste Code Description:	135 - Unspecified aqueous solution
RCRA Code:	Not reported

Map ID
Direction
Distance
Elevation

MAP FINDINGS

Site

Database(s)

EDR ID Number
EPA ID Number

APTOS CORP (Continued)

1000886265

Meth Code:	R01 - Recycler
Quantity Tons:	0.231
Waste Quantity:	55
Quantity Unit:	G
Additional Code 1:	Not reported
Additional Code 2:	Not reported
Additional Code 3:	Not reported
Additional Code 4:	Not reported
Additional Code 5:	Not reported
Shipment Date:	19981215
Creation Date:	2/2/1999 0:00:00
Receipt Date:	19981215
Manifest ID:	98499898
Trans EPA ID:	CAD069138899
Trans Name:	Not reported
Trans 2 EPA ID:	Not reported
Trans 2 Name:	Not reported
TSDf EPA ID:	CAD069138899
Trans Name:	Not reported
TSDf Alt EPA ID:	Not reported
TSDf Alt Name:	Not reported
Waste Code Description:	181 - Other inorganic solid waste Organics
RCRA Code:	F007
Meth Code:	R01 - Recycler
Quantity Tons:	0.025
Waste Quantity:	50
Quantity Unit:	P
Additional Code 1:	Not reported
Additional Code 2:	Not reported
Additional Code 3:	Not reported
Additional Code 4:	Not reported
Additional Code 5:	Not reported
Shipment Date:	19981029
Creation Date:	12/10/1998 0:00:00
Receipt Date:	19981029
Manifest ID:	97229515
Trans EPA ID:	CAD069138899
Trans Name:	Not reported
Trans 2 EPA ID:	Not reported
Trans 2 Name:	Not reported
TSDf EPA ID:	CAD069138899
Trans Name:	Not reported
TSDf Alt EPA ID:	Not reported
TSDf Alt Name:	Not reported
Waste Code Description:	132 - Aqueous solution w/metals (< restricted levels and see waste code 121 for a list of metals
RCRA Code:	Not reported
Meth Code:	R01 - Recycler
Quantity Tons:	0.1251
Waste Quantity:	30
Quantity Unit:	G
Additional Code 1:	Not reported
Additional Code 2:	Not reported
Additional Code 3:	Not reported
Additional Code 4:	Not reported

Map ID
Direction
Distance
Elevation

MAP FINDINGS

Site

Database(s)

EDR ID Number
EPA ID Number

APTOS CORP (Continued)

1000886265

Additional Code 5:	Not reported
Shipment Date:	19981029
Creation Date:	12/10/1998 0:00:00
Receipt Date:	19981029
Manifest ID:	97229515
Trans EPA ID:	CAD069138899
Trans Name:	Not reported
Trans 2 EPA ID:	Not reported
Trans 2 Name:	Not reported
TSDf EPA ID:	CAD069138899
Trans Name:	Not reported
TSDf Alt EPA ID:	Not reported
TSDf Alt Name:	Not reported
Waste Code Description:	181 - Other inorganic solid waste Organics
RCRA Code:	D003
Meth Code:	R01 - Recycler
Quantity Tons:	0.025
Waste Quantity:	50
Quantity Unit:	P
Additional Code 1:	Not reported
Additional Code 2:	Not reported
Additional Code 3:	Not reported
Additional Code 4:	Not reported
Additional Code 5:	Not reported
Shipment Date:	19981029
Creation Date:	12/10/1998 0:00:00
Receipt Date:	19981029
Manifest ID:	97229515
Trans EPA ID:	CAD069138899
Trans Name:	Not reported
Trans 2 EPA ID:	Not reported
Trans 2 Name:	Not reported
TSDf EPA ID:	CAD069138899
Trans Name:	Not reported
TSDf Alt EPA ID:	Not reported
TSDf Alt Name:	Not reported
Waste Code Description:	135 - Unspecified aqueous solution
RCRA Code:	Not reported
Meth Code:	R01 - Recycler
Quantity Tons:	0.042
Waste Quantity:	10
Quantity Unit:	G
Additional Code 1:	Not reported
Additional Code 2:	Not reported
Additional Code 3:	Not reported
Additional Code 4:	Not reported
Additional Code 5:	Not reported
Shipment Date:	19981007
Creation Date:	Not reported
Receipt Date:	Not reported
Manifest ID:	97374798
Trans EPA ID:	DER000000968
Trans Name:	Not reported
Trans 2 EPA ID:	DER000000273

Map ID
Direction
Distance
Elevation

MAP FINDINGS

Site

Database(s)

EDR ID Number
EPA ID Number

APTOS CORP (Continued)

1000886265

Trans 2 Name:	Not reported
TSDF EPA ID:	CAD044429835
Trans Name:	Not reported
TSDF Alt EPA ID:	Not reported
TSDF Alt Name:	Not reported
Waste Code Description:	792 - Not reported
RCRA Code:	D002
Meth Code:	- Not reported
Quantity Tons:	0.4587
Waste Quantity:	110
Quantity Unit:	G
Additional Code 1:	Not reported
Additional Code 2:	Not reported
Additional Code 3:	Not reported
Additional Code 4:	Not reported
Additional Code 5:	Not reported
Shipment Date:	19981007
Creation Date:	Not reported
Receipt Date:	Not reported
Manifest ID:	97374798
Trans EPA ID:	DER000000968
Trans Name:	Not reported
Trans 2 EPA ID:	DER000000273
Trans 2 Name:	Not reported
TSDF EPA ID:	CAD044429835
Trans Name:	Not reported
TSDF Alt EPA ID:	Not reported
TSDF Alt Name:	Not reported
Waste Code Description:	221 - Waste oil and mixed oil
RCRA Code:	Not reported
Meth Code:	- Not reported
Quantity Tons:	0.418
Waste Quantity:	110
Quantity Unit:	G
Additional Code 1:	Not reported
Additional Code 2:	Not reported
Additional Code 3:	Not reported
Additional Code 4:	Not reported
Additional Code 5:	Not reported
Shipment Date:	19981007
Creation Date:	Not reported
Receipt Date:	Not reported
Manifest ID:	97374798
Trans EPA ID:	DER000000968
Trans Name:	Not reported
Trans 2 EPA ID:	DER000000273
Trans 2 Name:	Not reported
TSDF EPA ID:	CAD044429835
Trans Name:	Not reported
TSDF Alt EPA ID:	Not reported
TSDF Alt Name:	Not reported
Waste Code Description:	791 - Liquids with pH < 2 792 Liquids with pH < 2 with metals
RCRA Code:	D002
Meth Code:	- Not reported
Quantity Tons:	0.2293

Map ID
Direction
Distance
Elevation

MAP FINDINGS

Site

Database(s)

EDR ID Number
EPA ID Number

APTOS CORP (Continued)

1000886265

Waste Quantity:	55
Quantity Unit:	G
Additional Code 1:	Not reported
Additional Code 2:	Not reported
Additional Code 3:	Not reported
Additional Code 4:	Not reported
Additional Code 5:	Not reported
Shipment Date:	19981007
Creation Date:	Not reported
Receipt Date:	Not reported
Manifest ID:	97374798
Trans EPA ID:	DER000000968
Trans Name:	Not reported
Trans 2 EPA ID:	DER000000273
Trans 2 Name:	Not reported
TSDf EPA ID:	CAD044429835
Trans Name:	Not reported
TSDf Alt EPA ID:	Not reported
TSDf Alt Name:	Not reported
Waste Code Description:	181 - Other inorganic solid waste Organics
RCRA Code:	Not reported
Meth Code:	- Not reported
Quantity Tons:	0.1
Waste Quantity:	200
Quantity Unit:	P
Additional Code 1:	Not reported
Additional Code 2:	Not reported
Additional Code 3:	Not reported
Additional Code 4:	Not reported
Additional Code 5:	Not reported
Shipment Date:	19981007
Creation Date:	12/7/1998 0:00:00
Receipt Date:	Not reported
Manifest ID:	97374798
Trans EPA ID:	DER000000968
Trans Name:	Not reported
Trans 2 EPA ID:	DER000000273
Trans 2 Name:	Not reported
TSDf EPA ID:	CAD044429835
Trans Name:	Not reported
TSDf Alt EPA ID:	Not reported
TSDf Alt Name:	Not reported
Waste Code Description:	791 - Liquids with pH < 2 792 Liquids with pH < 2 with metals
RCRA Code:	D001
Meth Code:	- Not reported
Quantity Tons:	0.688
Waste Quantity:	165
Quantity Unit:	G
Additional Code 1:	Not reported
Additional Code 2:	Not reported
Additional Code 3:	Not reported
Additional Code 4:	Not reported
Additional Code 5:	Not reported

Map ID
Direction
Distance
Elevation

MAP FINDINGS

Site

Database(s)

EDR ID Number
EPA ID Number

APTOS CORP (Continued)

1000886265

Additional Info:

Year:	2004
Gen EPA ID:	CA0000134791
Shipment Date:	Not reported
Creation Date:	Not reported
Receipt Date:	Not reported
Manifest ID:	23780624
Trans EPA ID:	NED986382133
Trans Name:	SMITH SYSTEMS TRANSPORTATION INC
Trans 2 EPA ID:	Not reported
Trans 2 Name:	Not reported
TSDF EPA ID:	CAD044429835
Trans Name:	TERIS - WILMINGTON
TSDF Alt EPA ID:	Not reported
TSDF Alt Name:	Not reported
Waste Code Description:	791 - Liquids with pH < 2 792 Liquids with pH < 2 with metals
RCRA Code:	D002
Meth Code:	- Not reported
Quantity Tons:	0.4587
Waste Quantity:	110
Quantity Unit:	G
Additional Code 1:	Not reported
Additional Code 2:	Not reported
Additional Code 3:	Not reported
Additional Code 4:	Not reported
Additional Code 5:	Not reported
Shipment Date:	Not reported
Creation Date:	Not reported
Receipt Date:	Not reported
Manifest ID:	23780624
Trans EPA ID:	NED986382133
Trans Name:	SMITH SYSTEMS TRANSPORTATION INC
Trans 2 EPA ID:	Not reported
Trans 2 Name:	Not reported
TSDF EPA ID:	CAD044429835
Trans Name:	TERIS - WILMINGTON
TSDF Alt EPA ID:	Not reported
TSDF Alt Name:	Not reported
Waste Code Description:	791 - Liquids with pH < 2 792 Liquids with pH < 2 with metals
RCRA Code:	D002
Meth Code:	- Not reported
Quantity Tons:	0.0834
Waste Quantity:	20
Quantity Unit:	G
Additional Code 1:	Not reported
Additional Code 2:	Not reported
Additional Code 3:	Not reported
Additional Code 4:	Not reported
Additional Code 5:	Not reported
Shipment Date:	Not reported
Creation Date:	Not reported
Receipt Date:	Not reported
Manifest ID:	23780624
Trans EPA ID:	NED986382133

Map ID
Direction
Distance
Elevation

MAP FINDINGS

Site

Database(s)

EDR ID Number
EPA ID Number

APTOS CORP (Continued)

1000886265

Trans Name:	SMITH SYSTEMS TRANSPORTATION INC
Trans 2 EPA ID:	Not reported
Trans 2 Name:	Not reported
TSDf EPA ID:	CAD044429835
Trans Name:	TERIS - WILMINGTON
TSDf Alt EPA ID:	Not reported
TSDf Alt Name:	Not reported
Waste Code Description:	791 - Liquids with pH < 2 792 Liquids with pH < 2 with metals
RCRA Code:	D002
Meth Code:	- Not reported
Quantity Tons:	0.06255
Waste Quantity:	15
Quantity Unit:	G
Additional Code 1:	Not reported
Additional Code 2:	Not reported
Additional Code 3:	Not reported
Additional Code 4:	Not reported
Additional Code 5:	Not reported
Shipment Date:	Not reported
Creation Date:	Not reported
Receipt Date:	Not reported
Manifest ID:	23780624
Trans EPA ID:	NED986382133
Trans Name:	SMITH SYSTEMS TRANSPORTATION INC
Trans 2 EPA ID:	Not reported
Trans 2 Name:	Not reported
TSDf EPA ID:	CAD044429835
Trans Name:	TERIS - WILMINGTON
TSDf Alt EPA ID:	Not reported
TSDf Alt Name:	Not reported
Waste Code Description:	352 - Other organic solids
RCRA Code:	NR
Meth Code:	- Not reported
Quantity Tons:	0.04
Waste Quantity:	80
Quantity Unit:	P
Additional Code 1:	Not reported
Additional Code 2:	Not reported
Additional Code 3:	Not reported
Additional Code 4:	Not reported
Additional Code 5:	Not reported
Shipment Date:	Not reported
Creation Date:	Not reported
Receipt Date:	Not reported
Manifest ID:	23780624
Trans EPA ID:	NED986382133
Trans Name:	SMITH SYSTEMS TRANSPORTATION INC
Trans 2 EPA ID:	Not reported
Trans 2 Name:	Not reported
TSDf EPA ID:	CAD044429835
Trans Name:	TERIS - WILMINGTON
TSDf Alt EPA ID:	Not reported
TSDf Alt Name:	Not reported
Waste Code Description:	791 - Liquids with pH < 2 792 Liquids with pH < 2 with metals
RCRA Code:	D002

Map ID
Direction
Distance
Elevation

MAP FINDINGS

Site

Database(s)

EDR ID Number
EPA ID Number

APTOS CORP (Continued)

1000886265

Meth Code:	- Not reported
Quantity Tons:	0.0417
Waste Quantity:	10
Quantity Unit:	G
Additional Code 1:	Not reported
Additional Code 2:	Not reported
Additional Code 3:	Not reported
Additional Code 4:	Not reported
Additional Code 5:	Not reported
Shipment Date:	Not reported
Creation Date:	Not reported
Receipt Date:	Not reported
Manifest ID:	23780624
Trans EPA ID:	NED986382133
Trans Name:	SMITH SYSTEMS TRANSPORTATION INC
Trans 2 EPA ID:	Not reported
Trans 2 Name:	Not reported
TSDf EPA ID:	CAD044429835
Trans Name:	TERIS - WILMINGTON
TSDf Alt EPA ID:	Not reported
TSDf Alt Name:	Not reported
Waste Code Description:	213 - Hydrocarbon solvents (benzene, hexane, Stoddard, etc.
RCRA Code:	NR
Meth Code:	- Not reported
Quantity Tons:	0.22935
Waste Quantity:	55
Quantity Unit:	G
Additional Code 1:	Not reported
Additional Code 2:	Not reported
Additional Code 3:	Not reported
Additional Code 4:	Not reported
Additional Code 5:	Not reported
Shipment Date:	Not reported
Creation Date:	Not reported
Receipt Date:	Not reported
Manifest ID:	23780624
Trans EPA ID:	NED986382133
Trans Name:	SMITH SYSTEMS TRANSPORTATION INC
Trans 2 EPA ID:	Not reported
Trans 2 Name:	Not reported
TSDf EPA ID:	CAD044429835
Trans Name:	TERIS - WILMINGTON
TSDf Alt EPA ID:	Not reported
TSDf Alt Name:	Not reported
Waste Code Description:	212 - Oxygenated solvents (acetone, butanol, ethyl acetate, etc.
RCRA Code:	D001
Meth Code:	- Not reported
Quantity Tons:	0.0825
Waste Quantity:	25
Quantity Unit:	G
Additional Code 1:	Not reported
Additional Code 2:	Not reported
Additional Code 3:	Not reported
Additional Code 4:	Not reported
Additional Code 5:	Not reported

Map ID
Direction
Distance
Elevation

MAP FINDINGS

Site

Database(s)

EDR ID Number
EPA ID Number

APTOS CORP (Continued)

1000886265

Shipment Date: Not reported
Creation Date: Not reported
Receipt Date: Not reported
Manifest ID: 23780624
Trans EPA ID: NED986382133
Trans Name: SMITH SYSTEMS TRANSPORTATION INC
Trans 2 EPA ID: Not reported
Trans 2 Name: Not reported
TSDf EPA ID: CAD044429835
Trans Name: TERIS - WILMINGTON
TSDf Alt EPA ID: Not reported
TSDf Alt Name: Not reported
Waste Code Description: 791 - Liquids with pH < 2 792 Liquids with pH < 2 with metals
RCRA Code: D001
Meth Code: - Not reported
Quantity Tons: 0.2919
Waste Quantity: 70
Quantity Unit: G
Additional Code 1: Not reported
Additional Code 2: Not reported
Additional Code 3: Not reported
Additional Code 4: Not reported
Additional Code 5: Not reported

Shipment Date: Not reported
Creation Date: Not reported
Receipt Date: Not reported
Manifest ID: 23780624
Trans EPA ID: NED986382133
Trans Name: SMITH SYSTEMS TRANSPORTATION INC
Trans 2 EPA ID: Not reported
Trans 2 Name: Not reported
TSDf EPA ID: CAD044429835
Trans Name: TERIS - WILMINGTON
TSDf Alt EPA ID: Not reported
TSDf Alt Name: Not reported
Waste Code Description: 221 - Waste oil and mixed oil
RCRA Code: NR
Meth Code: - Not reported
Quantity Tons: 0.152
Waste Quantity: 40
Quantity Unit: G
Additional Code 1: Not reported
Additional Code 2: Not reported
Additional Code 3: Not reported
Additional Code 4: Not reported
Additional Code 5: Not reported

Shipment Date: 20041230
Creation Date: 4/2/2005 18:31:31
Receipt Date: 20050120
Manifest ID: 23780624
Trans EPA ID: NED986382133
Trans Name: SMITH SYSTEMS TRANSPORTATION INC
Trans 2 EPA ID: Not reported
Trans 2 Name: Not reported
TSDf EPA ID: CAD044429835

Map ID
Direction
Distance
Elevation

MAP FINDINGS

Site

Database(s)

EDR ID Number
EPA ID Number

APTOS CORP (Continued)

1000886265

Trans Name: TERIS - WILMINGTON
TSDf Alt EPA ID: Not reported
TSDf Alt Name: Not reported
Waste Code Description: 792 - Not reported
RCRA Code: D002
Meth Code: D99 - Disposal, Other
Quantity Tons: 1.4595
Waste Quantity: 350
Quantity Unit: G
Additional Code 1: Not reported
Additional Code 2: Not reported
Additional Code 3: Not reported
Additional Code 4: Not reported
Additional Code 5: Not reported

Additional Info:

Year: 2005
Gen EPA ID: CA0000134791

Shipment Date: Not reported
Creation Date: Not reported
Receipt Date: Not reported
Manifest ID: 23568145
Trans EPA ID: CAR000052803
Trans Name: PHILIP TRANSPORTATION & REMEDIATION INC
Trans 2 EPA ID: NED986382133
Trans 2 Name: SMITH SYSTEMS
TSDf EPA ID: NVD980895338
Trans Name: 21ST CENTURY EMI
TSDf Alt EPA ID: NVD980895338
TSDf Alt Name: Not reported
Waste Code Description: 551 - Laboratory waste chemicals 561 Detergent and soap
RCRA Code: Not reported
Meth Code: - Not reported
Quantity Tons: 0.025
Waste Quantity: 50
Quantity Unit: P
Additional Code 1: Not reported
Additional Code 2: Not reported
Additional Code 3: Not reported
Additional Code 4: Not reported
Additional Code 5: Not reported

Shipment Date: Not reported
Creation Date: Not reported
Receipt Date: Not reported
Manifest ID: 23568145
Trans EPA ID: CAR000052803
Trans Name: PHILIP TRANSPORTATION & REMEDIATION INC
Trans 2 EPA ID: NED986382133
Trans 2 Name: SMITH SYSTEMS
TSDf EPA ID: NVD980895338
Trans Name: 21ST CENTURY EMI
TSDf Alt EPA ID: NVD980895338
TSDf Alt Name: Not reported
Waste Code Description: 551 - Laboratory waste chemicals 561 Detergent and soap
RCRA Code: Not reported

Map ID
Direction
Distance
Elevation

MAP FINDINGS

Site

Database(s)

EDR ID Number
EPA ID Number

APTOS CORP (Continued)

1000886265

Meth Code: - Not reported
Quantity Tons: 0.22935
Waste Quantity: 55
Quantity Unit: G
Additional Code 1: Not reported
Additional Code 2: Not reported
Additional Code 3: Not reported
Additional Code 4: Not reported
Additional Code 5: Not reported

Shipment Date: Not reported
Creation Date: Not reported
Receipt Date: Not reported
Manifest ID: 23568145
Trans EPA ID: CAR000052803
Trans Name: PHILIP TRANSPORTATION & REMEDIATION INC
Trans 2 EPA ID: NED986382133
Trans 2 Name: SMITH SYSTEMS
TSDf EPA ID: NVD980895338
Trans Name: 21ST CENTURY EMI
TSDf Alt EPA ID: NVD980895338
TSDf Alt Name: Not reported
Waste Code Description: 551 - Laboratory waste chemicals 561 Detergent and soap
RCRA Code: Not reported
Meth Code: - Not reported
Quantity Tons: 0.02085
Waste Quantity: 5
Quantity Unit: G
Additional Code 1: Not reported
Additional Code 2: Not reported
Additional Code 3: Not reported
Additional Code 4: Not reported
Additional Code 5: Not reported

Shipment Date: Not reported
Creation Date: Not reported
Receipt Date: Not reported
Manifest ID: 23568145
Trans EPA ID: CAR000052803
Trans Name: PHILIP TRANSPORTATION & REMEDIATION INC
Trans 2 EPA ID: NED986382133
Trans 2 Name: SMITH SYSTEMS
TSDf EPA ID: NVD980895338
Trans Name: 21ST CENTURY EMI
TSDf Alt EPA ID: NVD980895338
TSDf Alt Name: Not reported
Waste Code Description: 551 - Laboratory waste chemicals 561 Detergent and soap
RCRA Code: D001
Meth Code: - Not reported
Quantity Tons: 0.015
Waste Quantity: 30
Quantity Unit: P
Additional Code 1: Not reported
Additional Code 2: Not reported
Additional Code 3: Not reported
Additional Code 4: Not reported
Additional Code 5: Not reported

Map ID
Direction
Distance
Elevation

MAP FINDINGS

Site

Database(s)

EDR ID Number
EPA ID Number

APTOS CORP (Continued)

1000886265

Shipment Date: Not reported
Creation Date: Not reported
Receipt Date: Not reported
Manifest ID: 23568145
Trans EPA ID: CAR000052803
Trans Name: PHILIP TRANSPORTATION & REMEDIATION INC
Trans 2 EPA ID: NED986382133
Trans 2 Name: SMITH SYSTEMS
TSDf EPA ID: NVD980895338
Trans Name: 21ST CENTURY EMI
TSDf Alt EPA ID: NVD980895338
TSDf Alt Name: Not reported
Waste Code Description: 551 - Laboratory waste chemicals 561 Detergent and soap
RCRA Code: Not reported
Meth Code: - Not reported
Quantity Tons: 0.02085
Waste Quantity: 5
Quantity Unit: G
Additional Code 1: Not reported
Additional Code 2: Not reported
Additional Code 3: Not reported
Additional Code 4: Not reported
Additional Code 5: Not reported

Shipment Date: Not reported
Creation Date: Not reported
Receipt Date: Not reported
Manifest ID: 23568145
Trans EPA ID: CAR000052803
Trans Name: PHILIP TRANSPORTATION & REMEDIATION INC
Trans 2 EPA ID: NED986382133
Trans 2 Name: SMITH SYSTEMS
TSDf EPA ID: NVD980895338
Trans Name: 21ST CENTURY EMI
TSDf Alt EPA ID: NVD980895338
TSDf Alt Name: Not reported
Waste Code Description: 551 - Laboratory waste chemicals 561 Detergent and soap
RCRA Code: D001
Meth Code: - Not reported
Quantity Tons: 0.06672
Waste Quantity: 16
Quantity Unit: G
Additional Code 1: Not reported
Additional Code 2: Not reported
Additional Code 3: Not reported
Additional Code 4: Not reported
Additional Code 5: Not reported

Shipment Date: Not reported
Creation Date: Not reported
Receipt Date: Not reported
Manifest ID: 23568145
Trans EPA ID: CAR000052803
Trans Name: PHILIP TRANSPORTATION & REMEDIATION INC
Trans 2 EPA ID: NED986382133
Trans 2 Name: SMITH SYSTEMS
TSDf EPA ID: NVD980895338

Map ID
Direction
Distance
Elevation

MAP FINDINGS

Site

Database(s)

EDR ID Number
EPA ID Number

APTOS CORP (Continued)

1000886265

Trans Name: 21ST CENTURY EMI
TSDf Alt EPA ID: NVD980895338
TSDf Alt Name: Not reported
Waste Code Description: 551 - Laboratory waste chemicals 561 Detergent and soap
RCRA Code: D002
Meth Code: - Not reported
Quantity Tons: 0.1251
Waste Quantity: 30
Quantity Unit: G
Additional Code 1: Not reported
Additional Code 2: Not reported
Additional Code 3: Not reported
Additional Code 4: Not reported
Additional Code 5: Not reported

Shipment Date: Not reported
Creation Date: Not reported
Receipt Date: Not reported
Manifest ID: 23568145
Trans EPA ID: CAR000052803
Trans Name: PHILIP TRANSPORTATION & REMEDIATION INC
Trans 2 EPA ID: NED986382133
Trans 2 Name: SMITH SYSTEMS
TSDf EPA ID: NVD980895338
Trans Name: 21ST CENTURY EMI
TSDf Alt EPA ID: NVD980895338
TSDf Alt Name: Not reported
Waste Code Description: 551 - Laboratory waste chemicals 561 Detergent and soap
RCRA Code: D001
Meth Code: - Not reported
Quantity Tons: 0.02085
Waste Quantity: 5
Quantity Unit: G
Additional Code 1: Not reported
Additional Code 2: Not reported
Additional Code 3: Not reported
Additional Code 4: Not reported
Additional Code 5: Not reported

Shipment Date: Not reported
Creation Date: Not reported
Receipt Date: Not reported
Manifest ID: 23568145
Trans EPA ID: CAR000052803
Trans Name: PHILIP TRANSPORTATION & REMEDIATION INC
Trans 2 EPA ID: NED986382133
Trans 2 Name: SMITH SYSTEMS
TSDf EPA ID: NVD980895338
Trans Name: 21ST CENTURY EMI
TSDf Alt EPA ID: NVD980895338
TSDf Alt Name: Not reported
Waste Code Description: 551 - Laboratory waste chemicals 561 Detergent and soap
RCRA Code: D002
Meth Code: - Not reported
Quantity Tons: 0.22935
Waste Quantity: 55
Quantity Unit: G

Map ID
Direction
Distance
Elevation

MAP FINDINGS

Site

Database(s)

EDR ID Number
EPA ID Number

APTOS CORP (Continued)

1000886265

Additional Code 1: Not reported
Additional Code 2: Not reported
Additional Code 3: Not reported
Additional Code 4: Not reported
Additional Code 5: Not reported

Shipment Date: Not reported
Creation Date: Not reported
Receipt Date: Not reported
Manifest ID: 23568145
Trans EPA ID: CAR000052803
Trans Name: PHILIP TRANSPORTATION & REMEDIATION INC
Trans 2 EPA ID: NED986382133
Trans 2 Name: SMITH SYSTEMS
TSDf EPA ID: NVD980895338
Trans Name: 21ST CENTURY EMI
TSDf Alt EPA ID: NVD980895338
TSDf Alt Name: Not reported
Waste Code Description: 551 - Laboratory waste chemicals 561 Detergent and soap
RCRA Code: D001
Meth Code: - Not reported
Quantity Tons: 0.06672
Waste Quantity: 16
Quantity Unit: G
Additional Code 1: Not reported
Additional Code 2: Not reported
Additional Code 3: Not reported
Additional Code 4: Not reported
Additional Code 5: Not reported

Additional Info:

Year: 2003
Gen EPA ID: CA0000134791

Shipment Date: Not reported
Creation Date: Not reported
Receipt Date: Not reported
Manifest ID: 22911055
Trans EPA ID: TNR000009183
Trans Name: MS CARRIERS
Trans 2 EPA ID: Not reported
Trans 2 Name: Not reported
TSDf EPA ID: CAD044429835
Trans Name: TERIS - WILMINGTON
TSDf Alt EPA ID: HAHQ36045257
TSDf Alt Name: Not reported
Waste Code Description: 791 - Liquids with pH < 2 792 Liquids with pH < 2 with metals
RCRA Code: D001
Meth Code: - Not reported
Quantity Tons: 3.753
Waste Quantity: 900
Quantity Unit: G
Additional Code 1: Not reported
Additional Code 2: Not reported
Additional Code 3: Not reported
Additional Code 4: Not reported
Additional Code 5: Not reported

Map ID
Direction
Distance
Elevation

MAP FINDINGS

Site

Database(s)

EDR ID Number
EPA ID Number

APTOS CORP (Continued)

1000886265

Shipment Date: Not reported
Creation Date: Not reported
Receipt Date: Not reported
Manifest ID: 22911055
Trans EPA ID: TNR000009183
Trans Name: MS CARRIERS
Trans 2 EPA ID: Not reported
Trans 2 Name: Not reported
TSDf EPA ID: CAD044429835
Trans Name: TERIS - WILMINGTON
TSDf Alt EPA ID: HAHQ36045257
TSDf Alt Name: Not reported
Waste Code Description: 725 - Liquids with mercury > 20 mg/l
RCRA Code: D004
Meth Code: - Not reported
Quantity Tons: 0.23769
Waste Quantity: 57
Quantity Unit: G
Additional Code 1: Not reported
Additional Code 2: Not reported
Additional Code 3: Not reported
Additional Code 4: Not reported
Additional Code 5: Not reported

Shipment Date: Not reported
Creation Date: Not reported
Receipt Date: Not reported
Manifest ID: 22911055
Trans EPA ID: TNR000009183
Trans Name: MS CARRIERS
Trans 2 EPA ID: Not reported
Trans 2 Name: Not reported
TSDf EPA ID: CAD044429835
Trans Name: TERIS - WILMINGTON
TSDf Alt EPA ID: HAHQ36045257
TSDf Alt Name: Not reported
Waste Code Description: 792 - Not reported
RCRA Code: D002
Meth Code: - Not reported
Quantity Tons: 0.17514
Waste Quantity: 42
Quantity Unit: G
Additional Code 1: Not reported
Additional Code 2: Not reported
Additional Code 3: Not reported
Additional Code 4: Not reported
Additional Code 5: Not reported

Shipment Date: Not reported
Creation Date: Not reported
Receipt Date: Not reported
Manifest ID: 22911055
Trans EPA ID: TNR000009183
Trans Name: MS CARRIERS
Trans 2 EPA ID: Not reported
Trans 2 Name: Not reported
TSDf EPA ID: CAD044429835

Map ID
Direction
Distance
Elevation

MAP FINDINGS

Site

Database(s)

EDR ID Number
EPA ID Number

APTOS CORP (Continued)

1000886265

Trans Name:	TERIS - WILMINGTON
TSDF Alt EPA ID:	HAHQ36045257
TSDF Alt Name:	Not reported
Waste Code Description:	181 - Other inorganic solid waste Organics
RCRA Code:	Not reported
Meth Code:	- Not reported
Quantity Tons:	0.035
Waste Quantity:	70
Quantity Unit:	P
Additional Code 1:	Not reported
Additional Code 2:	Not reported
Additional Code 3:	Not reported
Additional Code 4:	Not reported
Additional Code 5:	Not reported
Shipment Date:	Not reported
Creation Date:	Not reported
Receipt Date:	Not reported
Manifest ID:	22911055
Trans EPA ID:	TNR000009183
Trans Name:	MS CARRIERS
Trans 2 EPA ID:	Not reported
Trans 2 Name:	Not reported
TSDF EPA ID:	CAD044429835
Trans Name:	TERIS - WILMINGTON
TSDF Alt EPA ID:	HAHQ36045257
TSDF Alt Name:	Not reported
Waste Code Description:	221 - Waste oil and mixed oil
RCRA Code:	91D0
Meth Code:	- Not reported
Quantity Tons:	0.836
Waste Quantity:	220
Quantity Unit:	G
Additional Code 1:	Not reported
Additional Code 2:	Not reported
Additional Code 3:	Not reported
Additional Code 4:	Not reported
Additional Code 5:	Not reported
Shipment Date:	Not reported
Creation Date:	Not reported
Receipt Date:	Not reported
Manifest ID:	22911055
Trans EPA ID:	TNR000009183
Trans Name:	MS CARRIERS
Trans 2 EPA ID:	Not reported
Trans 2 Name:	Not reported
TSDF EPA ID:	CAD044429835
Trans Name:	TERIS - WILMINGTON
TSDF Alt EPA ID:	HAHQ36045257
TSDF Alt Name:	Not reported
Waste Code Description:	212 - Oxygenated solvents (acetone, butanol, ethyl acetate, etc.
RCRA Code:	D001
Meth Code:	- Not reported
Quantity Tons:	0.0075
Waste Quantity:	15
Quantity Unit:	P

Map ID
Direction
Distance
Elevation

MAP FINDINGS

Site

Database(s)

EDR ID Number
EPA ID Number

APTOS CORP (Continued)

1000886265

Additional Code 1:	Not reported
Additional Code 2:	Not reported
Additional Code 3:	Not reported
Additional Code 4:	Not reported
Additional Code 5:	Not reported
Shipment Date:	Not reported
Creation Date:	Not reported
Receipt Date:	Not reported
Manifest ID:	22911055
Trans EPA ID:	TNR000009183
Trans Name:	MS CARRIERS
Trans 2 EPA ID:	Not reported
Trans 2 Name:	Not reported
TSDf EPA ID:	CAD044429835
Trans Name:	TERIS - WILMINGTON
TSDf Alt EPA ID:	HAHQ36045257
TSDf Alt Name:	Not reported
Waste Code Description:	212 - Oxygenated solvents (acetone, butanol, ethyl acetate, etc.
RCRA Code:	D001
Meth Code:	- Not reported
Quantity Tons:	0.1815
Waste Quantity:	55
Quantity Unit:	G
Additional Code 1:	Not reported
Additional Code 2:	Not reported
Additional Code 3:	Not reported
Additional Code 4:	Not reported
Additional Code 5:	Not reported
Shipment Date:	Not reported
Creation Date:	Not reported
Receipt Date:	Not reported
Manifest ID:	22911055
Trans EPA ID:	TNR000009183
Trans Name:	MS CARRIERS
Trans 2 EPA ID:	Not reported
Trans 2 Name:	Not reported
TSDf EPA ID:	CAD044429835
Trans Name:	TERIS - WILMINGTON
TSDf Alt EPA ID:	HAHQ36045257
TSDf Alt Name:	Not reported
Waste Code Description:	791 - Liquids with pH < 2 792 Liquids with pH < 2 with metals
RCRA Code:	D001
Meth Code:	- Not reported
Quantity Tons:	0.23769
Waste Quantity:	57
Quantity Unit:	G
Additional Code 1:	Not reported
Additional Code 2:	Not reported
Additional Code 3:	Not reported
Additional Code 4:	Not reported
Additional Code 5:	Not reported
Shipment Date:	20031028
Creation Date:	8/9/2004 8:46:09
Receipt Date:	20031031

Map ID
Direction
Distance
Elevation

MAP FINDINGS

Site

Database(s)

EDR ID Number
EPA ID Number

APTOS CORP (Continued)

1000886265

Manifest ID: 22911055
Trans EPA ID: TNR000009183
Trans Name: MS CARRIERS
Trans 2 EPA ID: Not reported
Trans 2 Name: Not reported
TSDf EPA ID: CAD044429835
Trans Name: TERIS - WILMINGTON
TSDf Alt EPA ID: HAHQ36045257
TSDf Alt Name: Not reported
Waste Code Description: 792 - Not reported
RCRA Code: D008
Meth Code: D99 - Disposal, Other
Quantity Tons: 0.61299
Waste Quantity: 147
Quantity Unit: G
Additional Code 1: Not reported
Additional Code 2: Not reported
Additional Code 3: Not reported
Additional Code 4: Not reported
Additional Code 5: Not reported

Shipment Date: 20031028
Creation Date: 8/9/2004 8:46:09
Receipt Date: 20031031
Manifest ID: 22911055
Trans EPA ID: TNR000009183
Trans Name: MS CARRIERS
Trans 2 EPA ID: Not reported
Trans 2 Name: Not reported
TSDf EPA ID: CAD044429835
Trans Name: TERIS - WILMINGTON
TSDf Alt EPA ID: HAHQ36045257
TSDf Alt Name: Not reported
Waste Code Description: 352 - Other organic solids
RCRA Code: D001
Meth Code: D99 - Disposal, Other
Quantity Tons: 0.04
Waste Quantity: 80
Quantity Unit: P
Additional Code 1: Not reported
Additional Code 2: Not reported
Additional Code 3: Not reported
Additional Code 4: Not reported
Additional Code 5: Not reported

CERS:

Name: APTOS CORPORATION
Address: 1557 CENTRE POINTE DR
City,State,Zip: MILPITAS, CA 95035
Site ID: 451800
CERS ID: 110002411747
CERS Description: US EPA Air Emission Inventory System (EIS)

Affiliation:

Affiliation Type Desc: Environmental Contact
Entity Name: FRANCISCO MEDRANO
Entity Title: Not reported

Map ID
Direction
Distance
Elevation

MAP FINDINGS

Site

Database(s)

EDR ID Number
EPA ID Number

APTOS CORP (Continued)

1000886265

Affiliation Address: 1557 CTR POINTE DRIVE
Affiliation City: MILPITAS
Affiliation State: CA
Affiliation Country: Not reported
Affiliation Zip: Not reported
Affiliation Phone: Not reported

HWTS:

Name: APTOS CORP
Address: 1557 CENTRE POINTE DR
Address 2: Not reported
City,State,Zip: MILPITAS, CA 950358010
EPA ID: CA0000134791
Inactive Date: 03/07/2005
Create Date: 12/08/1995
Last Act Date: 12/04/2006
Mailing Name: Not reported
Mailing Address: 360 S KIELY BLVD
Mailing Address 2: Not reported
Mailing City,State,Zip: SAN JOSE, CA 95129
Owner Name: FOXCONN HOLDING LTD
Owner Address: 15F #207 SEC 3 BAISHIN RD
Owner Address 2: SHINDIAN CITY,TAIPEI
Owner City,State,Zip: TAIWAN, TW 00000
Contact Name: PHIL CORTEZ-PRODUCTION MANAGER
Contact Address: 1557 CENTRE POINT DRIVE
Contact Address 2: Not reported
City,State,Zip: MILPITAS, CA 950350000

NAICS:

EPA ID: CA0000134791
Create Date: 2002-12-03 15:25:10.000
NAICS Code: 332813
NAICS Description: Electroplating, Plating, Polishing, Anodizing, and Coloring
Issued EPA ID Date: 1995-12-08 00:00:00
Inactive Date: 2005-03-07 00:00:00
Facility Name: APTOS CORP
Facility Address: 1557 CENTRE POINTE DR
Facility Address 2: Not reported
Facility City: MILPITAS
Facility County: Not reported
Facility State: CA
Facility Zip: 950358010

EPA ID: CA0000134791
Create Date: 2002-12-03 15:25:10.000
NAICS Code: 332813
NAICS Description: Electroplating, Plating, Polishing, Anodizing, and Coloring
Issued EPA ID Date: 1995-12-08 00:00:00
Inactive Date: 2005-03-07 00:00:00
Facility Name: APTOS CORP
Facility Address: 1557 CENTRE POINTE DR
Facility Address 2: Not reported
Facility City: MILPITAS
Facility County: Not reported
Facility State: CA

Map ID
Direction
Distance
Elevation

MAP FINDINGS

Site

Database(s)

EDR ID Number
EPA ID Number

APTOS CORP (Continued)

1000886265

Facility Zip: 950358010

91
NW
1/2-1
0.890 mi.
4701 ft.

Relative:
Lower

Actual:
34 ft.

KOMAG INC
591 YOSEMITE DR
MILPITAS, CA 95035

ENVIROSTOR 1000145954
RCRA NonGen / NLR CAD102778750
FINDS
ECHO
CUPA Listings
HAZNET
HWTS

ENVIROSTOR:
Name: KOMAG, INC. #1
Address: 591 YOSEMITE DRIVE
City,State,Zip: MILPITAS, CA 95035
Facility ID: 71002660
Status: Inactive - Needs Evaluation
Status Date: Not reported
Site Code: Not reported
Site Type: Tiered Permit
Site Type Detailed: Tiered Permit
Acres: Not reported
NPL: NO
Regulatory Agencies: NONE SPECIFIED
Lead Agency: NONE SPECIFIED
Program Manager: Not reported
Supervisor: Not reported
Division Branch: Cleanup Berkeley
Assembly: 25
Senate: 10
Special Program: Not reported
Restricted Use: NO
Site Mgmt Req: NONE SPECIFIED
Funding: Not reported
Latitude: 37.42345
Longitude: -121.8926
APN: NONE SPECIFIED
Past Use: NONE SPECIFIED
Potential COC: NONE SPECIFIED
Confirmed COC: NONE SPECIFIED
Potential Description: NONE SPECIFIED
Alias Name: CAD102778750
Alias Type: EPA Identification Number
Alias Name: 71002660
Alias Type: Envirostor ID Number

Completed Info:
Completed Area Name: Not reported
Completed Sub Area Name: Not reported
Completed Document Type: Not reported
Completed Date: Not reported
Comments: Not reported

Future Area Name: Not reported
Future Sub Area Name: Not reported
Future Document Type: Not reported
Future Due Date: Not reported
Schedule Area Name: Not reported

Map ID
 Direction
 Distance
 Elevation

MAP FINDINGS

Site

Database(s)

EDR ID Number
 EPA ID Number

KOMAG INC (Continued)

1000145954

Schedule Sub Area Name: Not reported
 Schedule Document Type: Not reported
 Schedule Due Date: Not reported
 Schedule Revised Date: Not reported

RCRA NonGen / NLR:

Date Form Received by Agency:	1997-08-25 00:00:00.0
Handler Name:	KOMAG INC
Handler Address:	591 YOSEMITE DR
Handler City,State,Zip:	MILPITAS, CA 95035
EPA ID:	CAD102778750
Contact Name:	TERESA RIGNEY
Contact Address:	1704 AUTOMATION PKWY
Contact City,State,Zip:	SAN JOSE, CA 95131-1873
Contact Telephone:	408-576-2113
Contact Fax:	Not reported
Contact Email:	Not reported
Contact Title:	Not reported
EPA Region:	09
Land Type:	Other
Federal Waste Generator Description:	Not a generator, verified
Non-Notifier:	Not reported
Biennial Report Cycle:	Not reported
Accessibility:	Not reported
Active Site Indicator:	Not reported
State District Owner:	Not reported
State District:	Not reported
Mailing Address:	1704 AUTOMATION PKWY
Mailing City,State,Zip:	SAN JOSE, CA 95131-1873
Owner Name:	CHANNEL LUMBER CO
Owner Type:	Private
Operator Name:	Not reported
Operator Type:	Not reported
Short-Term Generator Activity:	No
Importer Activity:	No
Mixed Waste Generator:	No
Transporter Activity:	No
Transfer Facility Activity:	No
Recycler Activity with Storage:	No
Small Quantity On-Site Burner Exemption:	No
Smelting Melting and Refining Furnace Exemption:	No
Underground Injection Control:	No
Off-Site Waste Receipt:	No
Universal Waste Indicator:	No
Universal Waste Destination Facility:	No
Federal Universal Waste:	No
Active Site Fed-Reg Treatment Storage and Disposal Facility:	Not reported
Active Site Converter Treatment storage and Disposal Facility:	Not reported
Active Site State-Reg Treatment Storage and Disposal Facility:	Not reported
Active Site State-Reg Handler:	---
Federal Facility Indicator:	Not reported
Hazardous Secondary Material Indicator:	NN
Sub-Part K Indicator:	Not reported
Commercial TSD Indicator:	No
Treatment Storage and Disposal Type:	Not reported
2018 GPRM Permit Baseline:	Not on the Baseline
2018 GPRM Renewals Baseline:	Not on the Baseline

Map ID
Direction
Distance
Elevation

MAP FINDINGS

Site

Database(s)

EDR ID Number
EPA ID Number

KOMAG INC (Continued)

1000145954

Permit Renewals Workload Universe:	Not reported
Permit Workload Universe:	Not reported
Permit Progress Universe:	Not reported
Post-Closure Workload Universe:	Not reported
Closure Workload Universe:	Not reported
202 GPRA Corrective Action Baseline:	No
Corrective Action Workload Universe:	No
Subject to Corrective Action Universe:	No
Non-TSDFs Where RCRA CA has Been Imposed Universe:	No
TSDFs Potentially Subject to CA Under 3004 (u)/(v) Universe:	No
TSDFs Only Subject to CA under Discretionary Auth Universe:	No
Corrective Action Priority Ranking:	No NCAPS ranking
Environmental Control Indicator:	No
Institutional Control Indicator:	No
Human Exposure Controls Indicator:	N/A
Groundwater Controls Indicator:	N/A
Operating TSDF Universe:	Not reported
Full Enforcement Universe:	Not reported
Significant Non-Complier Universe:	No
Unaddressed Significant Non-Complier Universe:	No
Addressed Significant Non-Complier Universe:	No
Significant Non-Complier With a Compliance Schedule Universe:	No
Financial Assurance Required:	Not reported
Handler Date of Last Change:	2002-06-27 03:21:07.0
Recognized Trader-Importer:	No
Recognized Trader-Exporter:	No
Importer of Spent Lead Acid Batteries:	No
Exporter of Spent Lead Acid Batteries:	No
Recycler Activity Without Storage:	Not reported
Manifest Broker:	Not reported
Sub-Part P Indicator:	No

Handler - Owner Operator:

Owner/Operator Indicator:	Operator
Owner/Operator Name:	NOT REQUIRED
Legal Status:	Private
Date Became Current:	Not reported
Date Ended Current:	Not reported
Owner/Operator Address:	NOT REQUIRED
Owner/Operator City,State,Zip:	NOT REQUIRED, ME 99999
Owner/Operator Telephone:	415-555-1212
Owner/Operator Telephone Ext:	Not reported
Owner/Operator Fax:	Not reported
Owner/Operator Email:	Not reported

Owner/Operator Indicator:	Owner
Owner/Operator Name:	CHANNEL LUMBER CO
Legal Status:	Private
Date Became Current:	Not reported
Date Ended Current:	Not reported
Owner/Operator Address:	NOT REQUIRED
Owner/Operator City,State,Zip:	NOT REQUIRED, ME 99999
Owner/Operator Telephone:	415-555-1212
Owner/Operator Telephone Ext:	Not reported
Owner/Operator Fax:	Not reported
Owner/Operator Email:	Not reported

Map ID
Direction
Distance
Elevation

MAP FINDINGS

Site

Database(s)

EDR ID Number
EPA ID Number

KOMAG INC (Continued)

1000145954

Owner/Operator Indicator:	Owner
Owner/Operator Name:	CHANNEL LUMBER CO
Legal Status:	Private
Date Became Current:	Not reported
Date Ended Current:	Not reported
Owner/Operator Address:	NOT REQUIRED
Owner/Operator City,State,Zip:	NOT REQUIRED, ME 99999
Owner/Operator Telephone:	415-555-1212
Owner/Operator Telephone Ext:	Not reported
Owner/Operator Fax:	Not reported
Owner/Operator Email:	Not reported

Historic Generators:

Receive Date:	1996-09-01 00:00:00.0
Handler Name:	KOMAG INC
Federal Waste Generator Description:	Small Quantity Generator
State District Owner:	Not reported
Large Quantity Handler of Universal Waste:	No
Recognized Trader Importer:	No
Recognized Trader Exporter:	No
Spent Lead Acid Battery Importer:	No
Spent Lead Acid Battery Exporter:	No
Current Record:	No
Non Storage Recycler Activity:	Not reported
Electronic Manifest Broker:	Not reported

Receive Date:	1986-06-19 00:00:00.0
Handler Name:	KOMAG INC
Federal Waste Generator Description:	Large Quantity Generator
State District Owner:	Not reported
Large Quantity Handler of Universal Waste:	No
Recognized Trader Importer:	No
Recognized Trader Exporter:	No
Spent Lead Acid Battery Importer:	No
Spent Lead Acid Battery Exporter:	No
Current Record:	No
Non Storage Recycler Activity:	Not reported
Electronic Manifest Broker:	Not reported

Receive Date:	1997-08-25 00:00:00.0
Handler Name:	KOMAG INC
Federal Waste Generator Description:	Not a generator, verified
State District Owner:	Not reported
Large Quantity Handler of Universal Waste:	No
Recognized Trader Importer:	No
Recognized Trader Exporter:	No
Spent Lead Acid Battery Importer:	No
Spent Lead Acid Battery Exporter:	No
Current Record:	Yes
Non Storage Recycler Activity:	Not reported
Electronic Manifest Broker:	Not reported

Receive Date:	1999-03-04 00:00:00.0
Handler Name:	KOMAG, INC., BUILDING 1
Federal Waste Generator Description:	Large Quantity Generator
State District Owner:	Not reported
Large Quantity Handler of Universal Waste:	No

Map ID
Direction
Distance
Elevation

MAP FINDINGS

Site

Database(s)

EDR ID Number
EPA ID Number

KOMAG INC (Continued)

1000145954

Recognized Trader Importer: No
Recognized Trader Exporter: No
Spent Lead Acid Battery Importer: No
Spent Lead Acid Battery Exporter: No
Current Record: No
Non Storage Recycler Activity: Not reported
Electronic Manifest Broker: Not reported

List of NAICS Codes and Descriptions:

NAICS Code: 334613
NAICS Description: MAGNETIC AND OPTICAL RECORDING MEDIA MANUFACTURING

Facility Has Received Notices of Violations:

Violations: No Violations Found

Evaluation Action Summary:

Evaluations: No Evaluations Found

FINDS:

Registry ID: 110070732622

Click Here:

Environmental Interest/Information System:

RCRAInfo is a national information system that supports the Resource Conservation and Recovery Act (RCRA) program through the tracking of events and activities related to facilities that generate, transport, and treat, store, or dispose of hazardous waste. RCRAInfo allows RCRA program staff to track the notification, permit, compliance, and corrective action activities required under RCRA.

Registry ID: 110000898645

Click Here:

Environmental Interest/Information System:

US EPA TRIS (Toxics Release Inventory System) contains information from facilities on the amounts of over 300 listed toxic chemicals that these facilities release directly to air, water, land, or that are transported off-site.

RCRAInfo is a national information system that supports the Resource Conservation and Recovery Act (RCRA) program through the tracking of events and activities related to facilities that generate, transport, and treat, store, or dispose of hazardous waste. RCRAInfo allows RCRA program staff to track the notification, permit, compliance, and corrective action activities required under RCRA.

[Click this hyperlink](#) while viewing on your computer to access additional FINDS: detail in the EDR Site Report.

ECHO:

Envid: 1000145954
Registry ID: 110000898645
DFR URL: <http://echo.epa.gov/detailed-facility-report?fid=110000898645>
Name: KOMAG INC BUILDING 1
Address: 591 YOSEMITE DR
City,State,Zip: MILPITAS, CA 95035

Map ID
Direction
Distance
Elevation

MAP FINDINGS

Site

Database(s)

EDR ID Number
EPA ID Number

KOMAG INC (Continued)

1000145954

CUPA SANTA CLARA:

Name: KOMAG INC
Address: 591 YOSEMITE DR
City,State,Zip: MILPITAS, CA
Region: SANTA CLARA
PE#: 2205
Program Description: GENERATES 100 KG YR TO <5 TONS/YR
Program Identifier: DEH PERMIT-HAZ WASTE GENERATOR PROGRAM
Latitude: 37.422865
Longitude: -121.893134
Record ID: PR0314031
Facility ID: FA0202798

HAZNET:

Name: KOMAG INC
Address: 591 YOSEMITE DR
Address 2: Not reported
City,State,Zip: MILPITAS, CA 950350000
Contact: RANDOLPH A SHIPES
Telephone: 4085762118
Mailing Name: Not reported
Mailing Address: 1704 AUTOMATION PKWY

Year: 1997
Gepaid: CAD102778750
TSD EPA ID: CAD059494310
CA Waste Code: 132 - Aqueous solution with metals (< restricted levels and (Alkaline solution (pH >= 12.5) with metals))
Disposal Method: D99 - Disposal, Other
Tons: 0.015

Year: 1997
Gepaid: CAD102778750
TSD EPA ID: IDD073114654
CA Waste Code: 171 - Metal sludge (Alkaline solution (pH >= 12.5) with metals)
Disposal Method: D80 - Disposal, Land Fill
Tons: 51.4108

Year: 1997
Gepaid: CAD102778750
TSD EPA ID: CAD059494310
CA Waste Code: 135 - Unspecified aqueous solution
Disposal Method: D99 - Disposal, Other
Tons: 0.042

Year: 1997
Gepaid: CAD102778750
TSD EPA ID: CAD059494310
CA Waste Code: 352 - Other organic solids
Disposal Method: H01 - Transfer Station
Tons: 0.005

Year: 1997
Gepaid: CAD102778750
TSD EPA ID: CAD059494310
CA Waste Code: 214 - Unspecified solvent mixture

Map ID
Direction
Distance
Elevation

MAP FINDINGS

Site

Database(s)

EDR ID Number
EPA ID Number

KOMAG INC (Continued)

1000145954

Disposal Method:	H01 - Transfer Station
Tons:	0.2
Year:	1997
Gepaid:	CAD102778750
TSD EPA ID:	CAD044429835
CA Waste Code:	135 - Unspecified aqueous solution
Disposal Method:	D99 - Disposal, Other
Tons:	0.135
Year:	1997
Gepaid:	CAD102778750
TSD EPA ID:	CAD044429835
CA Waste Code:	134 - Aqueous solution with total organic residues less than 10 percent
Disposal Method:	D99 - Disposal, Other
Tons:	0.021
Year:	1997
Gepaid:	CAD102778750
TSD EPA ID:	CAD044429835
CA Waste Code:	551 - Laboratory waste chemicals
Disposal Method:	D99 - Disposal, Other
Tons:	0.1534
Year:	1997
Gepaid:	CAD102778750
TSD EPA ID:	CAD044429835
CA Waste Code:	741 - Liquids with halogenated organic compounds >= 1,000 Mg./L
Disposal Method:	D99 - Disposal, Other
Tons:	0.0075
Year:	1997
Gepaid:	CAD102778750
TSD EPA ID:	CAD044429835
CA Waste Code:	541 - Photochemicals/photoprocessing waste
Disposal Method:	D99 - Disposal, Other
Tons:	0.0625

[Click this hyperlink](#) while viewing on your computer to access 99 additional CA HAZNET: record(s) in the EDR Site Report.

Additional Info:

Year:	1996
Gen EPA ID:	CAD102778750
Shipment Date:	19961210
Creation Date:	5/20/1997 0:00:00
Receipt Date:	19961210
Manifest ID:	95895017
Trans EPA ID:	CAD009466392
Trans Name:	Not reported
Trans 2 EPA ID:	Not reported
Trans 2 Name:	Not reported
TSDF EPA ID:	CAD059494310
Trans Name:	Not reported

Map ID
Direction
Distance
Elevation

MAP FINDINGS

Site

Database(s)

EDR ID Number
EPA ID Number

KOMAG INC (Continued)

1000145954

TSDf Alt EPA ID:	Not reported
TSDf Alt Name:	Not reported
Waste Code Description:	352 - Other organic solids
RCRA Code:	Not reported
Meth Code:	D99 - Disposal, Other
Quantity Tons:	0.05
Waste Quantity:	100
Quantity Unit:	P
Additional Code 1:	Not reported
Additional Code 2:	Not reported
Additional Code 3:	Not reported
Additional Code 4:	Not reported
Additional Code 5:	Not reported
Shipment Date:	19961210
Creation Date:	5/20/1997 0:00:00
Receipt Date:	19961210
Manifest ID:	95895017
Trans EPA ID:	CAD009466392
Trans Name:	Not reported
Trans 2 EPA ID:	Not reported
Trans 2 Name:	Not reported
TSDf EPA ID:	CAD059494310
Trans Name:	Not reported
TSDf Alt EPA ID:	Not reported
TSDf Alt Name:	Not reported
Waste Code Description:	221 - Waste oil and mixed oil
RCRA Code:	Not reported
Meth Code:	D99 - Disposal, Other
Quantity Tons:	0.019
Waste Quantity:	5
Quantity Unit:	G
Additional Code 1:	Not reported
Additional Code 2:	Not reported
Additional Code 3:	Not reported
Additional Code 4:	Not reported
Additional Code 5:	Not reported
Shipment Date:	19961210
Creation Date:	5/20/1997 0:00:00
Receipt Date:	19961210
Manifest ID:	95895017
Trans EPA ID:	CAD009466392
Trans Name:	Not reported
Trans 2 EPA ID:	Not reported
Trans 2 Name:	Not reported
TSDf EPA ID:	CAD059494310
Trans Name:	Not reported
TSDf Alt EPA ID:	Not reported
TSDf Alt Name:	Not reported
Waste Code Description:	214 - Unspecified solvent mixture
RCRA Code:	D001
Meth Code:	H01 - Transfer Station
Quantity Tons:	0.054
Waste Quantity:	15
Quantity Unit:	G
Additional Code 1:	Not reported

Map ID
Direction
Distance
Elevation

MAP FINDINGS

Site

Database(s)

EDR ID Number
EPA ID Number

KOMAG INC (Continued)

1000145954

Additional Code 2:	Not reported
Additional Code 3:	Not reported
Additional Code 4:	Not reported
Additional Code 5:	Not reported
Shipment Date:	19961210
Creation Date:	5/20/1997 0:00:00
Receipt Date:	19961210
Manifest ID:	95895017
Trans EPA ID:	CAD009466392
Trans Name:	Not reported
Trans 2 EPA ID:	Not reported
Trans 2 Name:	Not reported
TSDF EPA ID:	CAD059494310
Trans Name:	Not reported
TSDF Alt EPA ID:	Not reported
TSDF Alt Name:	Not reported
Waste Code Description:	352 - Other organic solids
RCRA Code:	F003
Meth Code:	H01 - Transfer Station
Quantity Tons:	0.005
Waste Quantity:	10
Quantity Unit:	P
Additional Code 1:	Not reported
Additional Code 2:	Not reported
Additional Code 3:	Not reported
Additional Code 4:	Not reported
Additional Code 5:	Not reported
Shipment Date:	19960910
Creation Date:	5/30/1997 0:00:00
Receipt Date:	19960912
Manifest ID:	95893835
Trans EPA ID:	CAD009466392
Trans Name:	Not reported
Trans 2 EPA ID:	Not reported
Trans 2 Name:	Not reported
TSDF EPA ID:	IDD073114654
Trans Name:	Not reported
TSDF Alt EPA ID:	Not reported
TSDF Alt Name:	Not reported
Waste Code Description:	171 - Metal sludge (see 121
RCRA Code:	Not reported
Meth Code:	D80 - Disposal, Land Fill
Quantity Tons:	0.8428
Waste Quantity:	1
Quantity Unit:	Y
Additional Code 1:	Not reported
Additional Code 2:	Not reported
Additional Code 3:	Not reported
Additional Code 4:	Not reported
Additional Code 5:	Not reported
Shipment Date:	19960808
Creation Date:	5/30/1997 0:00:00
Receipt Date:	19960827
Manifest ID:	95784909

Map ID
Direction
Distance
Elevation

MAP FINDINGS

Site

Database(s)

EDR ID Number
EPA ID Number

KOMAG INC (Continued)

1000145954

Trans EPA ID:	CAD009466392
Trans Name:	Not reported
Trans 2 EPA ID:	Not reported
Trans 2 Name:	Not reported
TSDf EPA ID:	IDD073114654
Trans Name:	Not reported
TSDf Alt EPA ID:	Not reported
TSDf Alt Name:	Not reported
Waste Code Description:	726 - Liquids with nickel > 134 mg/l
RCRA Code:	Not reported
Meth Code:	D80 - Disposal, Land Fill
Quantity Tons:	0.8428
Waste Quantity:	1
Quantity Unit:	Y
Additional Code 1:	Not reported
Additional Code 2:	Not reported
Additional Code 3:	Not reported
Additional Code 4:	Not reported
Additional Code 5:	Not reported
Shipment Date:	19960808
Creation Date:	5/30/1997 0:00:00
Receipt Date:	19960816
Manifest ID:	95784908
Trans EPA ID:	CAD009466392
Trans Name:	Not reported
Trans 2 EPA ID:	Not reported
Trans 2 Name:	Not reported
TSDf EPA ID:	CAD044429835
Trans Name:	Not reported
TSDf Alt EPA ID:	Not reported
TSDf Alt Name:	Not reported
Waste Code Description:	221 - Waste oil and mixed oil
RCRA Code:	Not reported
Meth Code:	R01 - Recycler
Quantity Tons:	0.0076
Waste Quantity:	2
Quantity Unit:	G
Additional Code 1:	Not reported
Additional Code 2:	Not reported
Additional Code 3:	Not reported
Additional Code 4:	Not reported
Additional Code 5:	Not reported
Shipment Date:	19960808
Creation Date:	5/30/1997 0:00:00
Receipt Date:	19960816
Manifest ID:	95784908
Trans EPA ID:	CAD009466392
Trans Name:	Not reported
Trans 2 EPA ID:	Not reported
Trans 2 Name:	Not reported
TSDf EPA ID:	CAD044429835
Trans Name:	Not reported
TSDf Alt EPA ID:	Not reported
TSDf Alt Name:	Not reported
Waste Code Description:	541 - Photochemicals / photo processing waste

Map ID
Direction
Distance
Elevation

MAP FINDINGS

Site

Database(s)

EDR ID Number
EPA ID Number

KOMAG INC (Continued)

1000145954

RCRA Code:	D011
Meth Code:	D99 - Disposal, Other
Quantity Tons:	0.0208
Waste Quantity:	5
Quantity Unit:	G
Additional Code 1:	Not reported
Additional Code 2:	Not reported
Additional Code 3:	Not reported
Additional Code 4:	Not reported
Additional Code 5:	Not reported
Shipment Date:	19960808
Creation Date:	5/30/1997 0:00:00
Receipt Date:	19960816
Manifest ID:	95784908
Trans EPA ID:	CAD009466392
Trans Name:	Not reported
Trans 2 EPA ID:	Not reported
Trans 2 Name:	Not reported
TSDf EPA ID:	CAD044429835
Trans Name:	Not reported
TSDf Alt EPA ID:	Not reported
TSDf Alt Name:	Not reported
Waste Code Description:	551 - Laboratory waste chemicals 561 Detergent and soap
RCRA Code:	F003
Meth Code:	R01 - Recycler
Quantity Tons:	0.0208
Waste Quantity:	5
Quantity Unit:	G
Additional Code 1:	Not reported
Additional Code 2:	Not reported
Additional Code 3:	Not reported
Additional Code 4:	Not reported
Additional Code 5:	Not reported
Shipment Date:	19960730
Creation Date:	5/20/1997 0:00:00
Receipt Date:	19960802
Manifest ID:	95784914
Trans EPA ID:	CAD009466392
Trans Name:	Not reported
Trans 2 EPA ID:	Not reported
Trans 2 Name:	Not reported
TSDf EPA ID:	CAD044429835
Trans Name:	Not reported
TSDf Alt EPA ID:	Not reported
TSDf Alt Name:	Not reported
Waste Code Description:	351 - Organic solids with halogens
RCRA Code:	D001
Meth Code:	D99 - Disposal, Other
Quantity Tons:	0.0041
Waste Quantity:	1
Quantity Unit:	G
Additional Code 1:	Not reported
Additional Code 2:	Not reported
Additional Code 3:	Not reported
Additional Code 4:	Not reported

Map ID
Direction
Distance
Elevation

MAP FINDINGS

Site

Database(s)

EDR ID Number
EPA ID Number

KOMAG INC (Continued)

1000145954

Additional Code 5: Not reported

Additional Info:

Year: 1995
Gen EPA ID: CAD102778750

Shipment Date: 19951214
Creation Date: 7/29/1996 0:00:00
Receipt Date: 19951221
Manifest ID: 95435884
Trans EPA ID: DED980918858
Trans Name: Not reported
Trans 2 EPA ID: DED981110166
Trans 2 Name: Not reported
TSDf EPA ID: CAD050806850
Trans Name: Not reported
TSDf Alt EPA ID: Not reported
TSDf Alt Name: Not reported
Waste Code Description: 551 - Laboratory waste chemicals 561 Detergent and soap
RCRA Code: Not reported
Meth Code: H01 - Transfer Station
Quantity Tons: 0.015
Waste Quantity: 30
Quantity Unit: P
Additional Code 1: Not reported
Additional Code 2: Not reported
Additional Code 3: Not reported
Additional Code 4: Not reported
Additional Code 5: Not reported

Shipment Date: 19951214
Creation Date: 7/29/1996 0:00:00
Receipt Date: 19951221
Manifest ID: 95435884
Trans EPA ID: DED980918858
Trans Name: Not reported
Trans 2 EPA ID: DED981110166
Trans 2 Name: Not reported
TSDf EPA ID: CAD050806850
Trans Name: Not reported
TSDf Alt EPA ID: Not reported
TSDf Alt Name: Not reported
Waste Code Description: 551 - Laboratory waste chemicals 561 Detergent and soap
RCRA Code: Not reported
Meth Code: R01 - Recycler
Quantity Tons: 0.015
Waste Quantity: 30
Quantity Unit: P
Additional Code 1: Not reported
Additional Code 2: Not reported
Additional Code 3: Not reported
Additional Code 4: Not reported
Additional Code 5: Not reported

Shipment Date: 19951214
Creation Date: 7/29/1996 0:00:00
Receipt Date: 19951221

Map ID
Direction
Distance
Elevation

MAP FINDINGS

Site

Database(s)

EDR ID Number
EPA ID Number

KOMAG INC (Continued)

1000145954

Manifest ID: 95435884
Trans EPA ID: DED980918858
Trans Name: Not reported
Trans 2 EPA ID: DED981110166
Trans 2 Name: Not reported
TSDf EPA ID: CAD050806850
Trans Name: Not reported
TSDf Alt EPA ID: Not reported
TSDf Alt Name: Not reported
Waste Code Description: 551 - Laboratory waste chemicals 561 Detergent and soap
RCRA Code: D008
Meth Code: R01 - Recycler
Quantity Tons: 0.015
Waste Quantity: 30
Quantity Unit: P
Additional Code 1: Not reported
Additional Code 2: Not reported
Additional Code 3: Not reported
Additional Code 4: Not reported
Additional Code 5: Not reported

Shipment Date: 19951212
Creation Date: 7/29/1996 0:00:00
Receipt Date: 19951212
Manifest ID: 95592757
Trans EPA ID: CAD009466392
Trans Name: Not reported
Trans 2 EPA ID: Not reported
Trans 2 Name: Not reported
TSDf EPA ID: CAD059494310
Trans Name: Not reported
TSDf Alt EPA ID: Not reported
TSDf Alt Name: Not reported
Waste Code Description: 726 - Liquids with nickel > 134 mg/l
RCRA Code: D007
Meth Code: D99 - Disposal, Other
Quantity Tons: 0.4587
Waste Quantity: 110
Quantity Unit: G
Additional Code 1: Not reported
Additional Code 2: Not reported
Additional Code 3: Not reported
Additional Code 4: Not reported
Additional Code 5: Not reported

Shipment Date: 19951212
Creation Date: 7/29/1996 0:00:00
Receipt Date: 19951212
Manifest ID: 95592757
Trans EPA ID: CAD009466392
Trans Name: Not reported
Trans 2 EPA ID: Not reported
Trans 2 Name: Not reported
TSDf EPA ID: CAD059494310
Trans Name: Not reported
TSDf Alt EPA ID: Not reported
TSDf Alt Name: Not reported

Map ID
Direction
Distance
Elevation

MAP FINDINGS

Site

Database(s)

EDR ID Number
EPA ID Number

KOMAG INC (Continued)

1000145954

Waste Code Description:	221 - Waste oil and mixed oil
RCRA Code:	Not reported
Meth Code:	D99 - Disposal, Other
Quantity Tons:	0.209
Waste Quantity:	55
Quantity Unit:	G
Additional Code 1:	Not reported
Additional Code 2:	Not reported
Additional Code 3:	Not reported
Additional Code 4:	Not reported
Additional Code 5:	Not reported
Shipment Date:	19951211
Creation Date:	7/29/1996 0:00:00
Receipt Date:	19951215
Manifest ID:	93706500
Trans EPA ID:	DED980918858
Trans Name:	Not reported
Trans 2 EPA ID:	DED981110166
Trans 2 Name:	Not reported
TSDf EPA ID:	CAD050806850
Trans Name:	Not reported
TSDf Alt EPA ID:	Not reported
TSDf Alt Name:	Not reported
Waste Code Description:	551 - Laboratory waste chemicals 561 Detergent and soap
RCRA Code:	Not reported
Meth Code:	H01 - Transfer Station
Quantity Tons:	0.061
Waste Quantity:	122
Quantity Unit:	P
Additional Code 1:	Not reported
Additional Code 2:	Not reported
Additional Code 3:	Not reported
Additional Code 4:	Not reported
Additional Code 5:	Not reported
Shipment Date:	19951211
Creation Date:	7/29/1996 0:00:00
Receipt Date:	19951215
Manifest ID:	93706500
Trans EPA ID:	DED980918858
Trans Name:	Not reported
Trans 2 EPA ID:	DED981110166
Trans 2 Name:	Not reported
TSDf EPA ID:	CAD050806850
Trans Name:	Not reported
TSDf Alt EPA ID:	Not reported
TSDf Alt Name:	Not reported
Waste Code Description:	551 - Laboratory waste chemicals 561 Detergent and soap
RCRA Code:	D001
Meth Code:	H01 - Transfer Station
Quantity Tons:	0.015
Waste Quantity:	30
Quantity Unit:	P
Additional Code 1:	Not reported
Additional Code 2:	Not reported
Additional Code 3:	Not reported

Map ID
Direction
Distance
Elevation

MAP FINDINGS

Site

Database(s)

EDR ID Number
EPA ID Number

KOMAG INC (Continued)

1000145954

Additional Code 4:	Not reported
Additional Code 5:	Not reported
Shipment Date:	19951211
Creation Date:	7/29/1996 0:00:00
Receipt Date:	19951215
Manifest ID:	93706500
Trans EPA ID:	DED980918858
Trans Name:	Not reported
Trans 2 EPA ID:	DED981110166
Trans 2 Name:	Not reported
TSDf EPA ID:	CAD050806850
Trans Name:	Not reported
TSDf Alt EPA ID:	Not reported
TSDf Alt Name:	Not reported
Waste Code Description:	551 - Laboratory waste chemicals 561 Detergent and soap
RCRA Code:	D001
Meth Code:	H01 - Transfer Station
Quantity Tons:	0.075
Waste Quantity:	150
Quantity Unit:	P
Additional Code 1:	Not reported
Additional Code 2:	Not reported
Additional Code 3:	Not reported
Additional Code 4:	Not reported
Additional Code 5:	Not reported
Shipment Date:	19951121
Creation Date:	7/26/1996 0:00:00
Receipt Date:	19951201
Manifest ID:	95592754
Trans EPA ID:	CAD009466392
Trans Name:	Not reported
Trans 2 EPA ID:	CAD000048934
Trans 2 Name:	Not reported
TSDf EPA ID:	CAT080010101
Trans Name:	Not reported
TSDf Alt EPA ID:	Not reported
TSDf Alt Name:	Not reported
Waste Code Description:	343 - Unspecified organic liquid mixture
RCRA Code:	Not reported
Meth Code:	H01 - Transfer Station
Quantity Tons:	0.034
Waste Quantity:	10
Quantity Unit:	G
Additional Code 1:	Not reported
Additional Code 2:	Not reported
Additional Code 3:	Not reported
Additional Code 4:	Not reported
Additional Code 5:	Not reported
Shipment Date:	19951121
Creation Date:	7/26/1996 0:00:00
Receipt Date:	19951201
Manifest ID:	95592754
Trans EPA ID:	CAD009466392
Trans Name:	Not reported

Map ID
Direction
Distance
Elevation

MAP FINDINGS

Site

Database(s)

EDR ID Number
EPA ID Number

KOMAG INC (Continued)

1000145954

Trans 2 EPA ID: CAD000048934
Trans 2 Name: Not reported
TSDf EPA ID: CAT080010101
Trans Name: Not reported
TSDf Alt EPA ID: Not reported
TSDf Alt Name: Not reported
Waste Code Description: 221 - Waste oil and mixed oil
RCRA Code: F001
Meth Code: H01 - Transfer Station
Quantity Tons: 0.0038
Waste Quantity: 1
Quantity Unit: G
Additional Code 1: Not reported
Additional Code 2: Not reported
Additional Code 3: Not reported
Additional Code 4: Not reported
Additional Code 5: Not reported

Additional Info:

Year: 1994
Gen EPA ID: CAD102778750

Shipment Date: 19941223
Creation Date: 3/28/1996 0:00:00
Receipt Date: 19941228
Manifest ID: 93489010
Trans EPA ID: CAD009466392
Trans Name: Not reported
Trans 2 EPA ID: Not reported
Trans 2 Name: Not reported
TSDf EPA ID: CAD080010101
Trans Name: Not reported
TSDf Alt EPA ID: CAT080010101
TSDf Alt Name: Not reported
Waste Code Description: 213 - Hydrocarbon solvents (benzene, hexane, Stoddard, etc.)
RCRA Code: D001
Meth Code: H01 - Transfer Station
Quantity Tons: 0.0041
Waste Quantity: 1
Quantity Unit: G
Additional Code 1: Not reported
Additional Code 2: Not reported
Additional Code 3: Not reported
Additional Code 4: Not reported
Additional Code 5: Not reported

Shipment Date: 19941223
Creation Date: 3/28/1996 0:00:00
Receipt Date: 19941228
Manifest ID: 93489010
Trans EPA ID: CAD009466392
Trans Name: Not reported
Trans 2 EPA ID: Not reported
Trans 2 Name: Not reported
TSDf EPA ID: CAD080010101
Trans Name: Not reported
TSDf Alt EPA ID: CAT080010101

Map ID
Direction
Distance
Elevation

MAP FINDINGS

Site

Database(s)

EDR ID Number
EPA ID Number

KOMAG INC (Continued)

1000145954

TSDf Alt Name:	Not reported
Waste Code Description:	331 - Off-specification, aged, or surplus organics
RCRA Code:	D001
Meth Code:	H01 - Transfer Station
Quantity Tons:	0.0011
Waste Quantity:	1
Quantity Unit:	L
Additional Code 1:	Not reported
Additional Code 2:	Not reported
Additional Code 3:	Not reported
Additional Code 4:	Not reported
Additional Code 5:	Not reported
Shipment Date:	19941223
Creation Date:	3/28/1996 0:00:00
Receipt Date:	19941228
Manifest ID:	93489010
Trans EPA ID:	CAD009466392
Trans Name:	Not reported
Trans 2 EPA ID:	Not reported
Trans 2 Name:	Not reported
TSDf EPA ID:	CAD080010101
Trans Name:	Not reported
TSDf Alt EPA ID:	CAT080010101
TSDf Alt Name:	Not reported
Waste Code Description:	- Not reported
RCRA Code:	D001
Meth Code:	H01 - Transfer Station
Quantity Tons:	0.0005
Waste Quantity:	1
Quantity Unit:	P
Additional Code 1:	Not reported
Additional Code 2:	Not reported
Additional Code 3:	Not reported
Additional Code 4:	Not reported
Additional Code 5:	Not reported
Shipment Date:	19941223
Creation Date:	3/28/1996 0:00:00
Receipt Date:	19941228
Manifest ID:	93489010
Trans EPA ID:	CAD009466392
Trans Name:	Not reported
Trans 2 EPA ID:	Not reported
Trans 2 Name:	Not reported
TSDf EPA ID:	CAD080010101
Trans Name:	Not reported
TSDf Alt EPA ID:	CAT080010101
TSDf Alt Name:	Not reported
Waste Code Description:	741 - Liquids with halogenated organic compounds > 1000 mg/l
RCRA Code:	F002
Meth Code:	H01 - Transfer Station
Quantity Tons:	0.0166
Waste Quantity:	4
Quantity Unit:	G
Additional Code 1:	Not reported
Additional Code 2:	Not reported

Map ID
Direction
Distance
Elevation

MAP FINDINGS

Site

Database(s)

EDR ID Number
EPA ID Number

KOMAG INC (Continued)

1000145954

Additional Code 3: Not reported
Additional Code 4: Not reported
Additional Code 5: Not reported

Shipment Date: 19941207
Creation Date: 3/28/1996 0:00:00
Receipt Date: 19941208
Manifest ID: 93235780
Trans EPA ID: CAD009466392
Trans Name: Not reported
Trans 2 EPA ID: Not reported
Trans 2 Name: Not reported
TSDf EPA ID: IDD073114654
Trans Name: Not reported
TSDf Alt EPA ID: Not reported
TSDf Alt Name: Not reported
Waste Code Description: 513 - Empty containers less than 30 gallons
RCRA Code: Not reported
Meth Code: D80 - Disposal, Land Fill
Quantity Tons: 0.025
Waste Quantity: 50
Quantity Unit: P
Additional Code 1: Not reported
Additional Code 2: Not reported
Additional Code 3: Not reported
Additional Code 4: Not reported
Additional Code 5: Not reported

Shipment Date: 19941128
Creation Date: 3/28/1996 0:00:00
Receipt Date: 19941202
Manifest ID: 93235785
Trans EPA ID: CAD009466392
Trans Name: Not reported
Trans 2 EPA ID: Not reported
Trans 2 Name: Not reported
TSDf EPA ID: CAT080010101
Trans Name: Not reported
TSDf Alt EPA ID: CAT080010101
TSDf Alt Name: Not reported
Waste Code Description: 212 - Oxygenated solvents (acetone, butanol, ethyl acetate, etc.
RCRA Code: D001
Meth Code: H01 - Transfer Station
Quantity Tons: 0.1716
Waste Quantity: 52
Quantity Unit: G
Additional Code 1: Not reported
Additional Code 2: Not reported
Additional Code 3: Not reported
Additional Code 4: Not reported
Additional Code 5: Not reported

Shipment Date: 19941128
Creation Date: 3/28/1996 0:00:00
Receipt Date: 19941202
Manifest ID: 93235785
Trans EPA ID: CAD009466392

Map ID
Direction
Distance
Elevation

MAP FINDINGS

Site

Database(s)

EDR ID Number
EPA ID Number

KOMAG INC (Continued)

1000145954

Trans Name: Not reported
Trans 2 EPA ID: Not reported
Trans 2 Name: Not reported
TSDf EPA ID: CAT080010101
Trans Name: Not reported
TSDf Alt EPA ID: CAT080010101
TSDf Alt Name: Not reported
Waste Code Description: - Not reported
RCRA Code: D001
Meth Code: T01 - Treatment, Tank
Quantity Tons: 0.0625
Waste Quantity: 15
Quantity Unit: G
Additional Code 1: Not reported
Additional Code 2: Not reported
Additional Code 3: Not reported
Additional Code 4: Not reported
Additional Code 5: Not reported

Shipment Date: 19941128
Creation Date: 3/28/1996 0:00:00
Receipt Date: 19941202
Manifest ID: 93235785
Trans EPA ID: CAD009466392
Trans Name: Not reported
Trans 2 EPA ID: Not reported
Trans 2 Name: Not reported
TSDf EPA ID: CAT080010101
Trans Name: Not reported
TSDf Alt EPA ID: CAT080010101
TSDf Alt Name: Not reported
Waste Code Description: 792 - Not reported
RCRA Code: D002
Meth Code: H01 - Transfer Station
Quantity Tons: 0.025
Waste Quantity: 50
Quantity Unit: P
Additional Code 1: Not reported
Additional Code 2: Not reported
Additional Code 3: Not reported
Additional Code 4: Not reported
Additional Code 5: Not reported

Shipment Date: 19941108
Creation Date: 3/29/1996 0:00:00
Receipt Date: 19941110
Manifest ID: 93481183
Trans EPA ID: CAD009466392
Trans Name: Not reported
Trans 2 EPA ID: Not reported
Trans 2 Name: Not reported
TSDf EPA ID: IDD073114654
Trans Name: Not reported
TSDf Alt EPA ID: Not reported
TSDf Alt Name: Not reported
Waste Code Description: - Not reported
RCRA Code: Not reported

Map ID
Direction
Distance
Elevation

MAP FINDINGS

Site

Database(s)

EDR ID Number
EPA ID Number

KOMAG INC (Continued)

1000145954

Meth Code: D80 - Disposal, Land Fill
Quantity Tons: 0.8428
Waste Quantity: 1
Quantity Unit: Y
Additional Code 1: Not reported
Additional Code 2: Not reported
Additional Code 3: Not reported
Additional Code 4: Not reported
Additional Code 5: Not reported

Shipment Date: 19941108
Creation Date: 3/29/1996 0:00:00
Receipt Date: 19941110
Manifest ID: 93481183
Trans EPA ID: CAD009466392
Trans Name: Not reported
Trans 2 EPA ID: Not reported
Trans 2 Name: Not reported
TSDf EPA ID: IDD073114654
Trans Name: Not reported
TSDf Alt EPA ID: Not reported
TSDf Alt Name: Not reported
Waste Code Description: 181 - Other inorganic solid waste Organics
RCRA Code: Not reported
Meth Code: D80 - Disposal, Land Fill
Quantity Tons: 0.8428
Waste Quantity: 1
Quantity Unit: Y
Additional Code 1: Not reported
Additional Code 2: Not reported
Additional Code 3: Not reported
Additional Code 4: Not reported
Additional Code 5: Not reported

Additional Info:

Year: 1993
Gen EPA ID: CAD102778750

Shipment Date: 19931229
Creation Date: 9/14/1995 0:00:00
Receipt Date: 19940105
Manifest ID: 93243716
Trans EPA ID: CAD009466392
Trans Name: Not reported
Trans 2 EPA ID: CAT080011059
Trans 2 Name: Not reported
TSDf EPA ID: CAT080011059
Trans Name: Not reported
TSDf Alt EPA ID: CAT080011059
TSDf Alt Name: Not reported
Waste Code Description: 212 - Oxygenated solvents (acetone, butanol, ethyl acetate, etc.
RCRA Code: D001
Meth Code: R01 - Recycler
Quantity Tons: 0.1815
Waste Quantity: 55
Quantity Unit: G
Additional Code 1: Not reported

Map ID
Direction
Distance
Elevation

MAP FINDINGS

Site

Database(s)

EDR ID Number
EPA ID Number

KOMAG INC (Continued)

1000145954

Additional Code 2: Not reported
Additional Code 3: Not reported
Additional Code 4: Not reported
Additional Code 5: Not reported

Shipment Date: 19931117
Creation Date: 9/14/1995 0:00:00
Receipt Date: 19931123
Manifest ID: 93243706
Trans EPA ID: CAD009466392
Trans Name: Not reported
Trans 2 EPA ID: Not reported
Trans 2 Name: Not reported
TSDf EPA ID: IDD073114654
Trans Name: Not reported
TSDf Alt EPA ID: Not reported
TSDf Alt Name: Not reported
Waste Code Description: 726 - Liquids with nickel > 134 mg/l
RCRA Code: Not reported
Meth Code: D80 - Disposal, Land Fill
Quantity Tons: 0.1251
Waste Quantity: 30
Quantity Unit: G
Additional Code 1: Not reported
Additional Code 2: Not reported
Additional Code 3: Not reported
Additional Code 4: Not reported
Additional Code 5: Not reported

Shipment Date: 19931027
Creation Date: 9/12/1995 0:00:00
Receipt Date: Not reported
Manifest ID: 93243703
Trans EPA ID: CAD009466392
Trans Name: Not reported
Trans 2 EPA ID: Not reported
Trans 2 Name: Not reported
TSDf EPA ID: CAD097030993
Trans Name: Not reported
TSDf Alt EPA ID: Not reported
TSDf Alt Name: Not reported
Waste Code Description: 121 - Alkaline solution (pH >12.5) with metals (antimony, arsenic, barium, beryllium, cadmium, chromium, cobalt, copper, lead, mercury, molybdenum, nickel, selenium, silver, thallium, vanadium, and zinc
RCRA Code: D002
Meth Code: - Not reported
Quantity Tons: 0.0417
Waste Quantity: 10
Quantity Unit: G
Additional Code 1: Not reported
Additional Code 2: Not reported
Additional Code 3: Not reported
Additional Code 4: Not reported
Additional Code 5: Not reported

Shipment Date: 19930729
Creation Date: 9/12/1995 0:00:00

Map ID
Direction
Distance
Elevation

MAP FINDINGS

Site

Database(s)

EDR ID Number
EPA ID Number

KOMAG INC (Continued)

1000145954

Receipt Date:	19930804
Manifest ID:	93243613
Trans EPA ID:	CAD009466392
Trans Name:	Not reported
Trans 2 EPA ID:	CAD980814594
Trans 2 Name:	Not reported
TSDF EPA ID:	CAT080011059
Trans Name:	Not reported
TSDF Alt EPA ID:	CAT080011059
TSDF Alt Name:	Not reported
Waste Code Description:	223 - Unspecified oil-containing waste
RCRA Code:	D001
Meth Code:	R01 - Recycler
Quantity Tons:	0.1668
Waste Quantity:	40
Quantity Unit:	G
Additional Code 1:	Not reported
Additional Code 2:	Not reported
Additional Code 3:	Not reported
Additional Code 4:	Not reported
Additional Code 5:	Not reported
Shipment Date:	19930527
Creation Date:	9/9/1995 0:00:00
Receipt Date:	19930609
Manifest ID:	92299783
Trans EPA ID:	CAT080011059
Trans Name:	Not reported
Trans 2 EPA ID:	Not reported
Trans 2 Name:	Not reported
TSDF EPA ID:	CAT080011059
Trans Name:	Not reported
TSDF Alt EPA ID:	CAT080011059
TSDF Alt Name:	Not reported
Waste Code Description:	212 - Oxygenated solvents (acetone, butanol, ethyl acetate, etc.
RCRA Code:	D001
Meth Code:	R01 - Recycler
Quantity Tons:	0.726
Waste Quantity:	220
Quantity Unit:	G
Additional Code 1:	Not reported
Additional Code 2:	Not reported
Additional Code 3:	Not reported
Additional Code 4:	Not reported
Additional Code 5:	Not reported
Shipment Date:	19930527
Creation Date:	9/9/1995 0:00:00
Receipt Date:	19930609
Manifest ID:	92299783
Trans EPA ID:	CAT080011059
Trans Name:	Not reported
Trans 2 EPA ID:	Not reported
Trans 2 Name:	Not reported
TSDF EPA ID:	CAT080011059
Trans Name:	Not reported
TSDF Alt EPA ID:	CAT080011059

Map ID
Direction
Distance
Elevation

MAP FINDINGS

Site

Database(s)

EDR ID Number
EPA ID Number

KOMAG INC (Continued)

1000145954

TSDF Alt Name: Not reported
Waste Code Description: 343 - Unspecified organic liquid mixture
RCRA Code: D001
Meth Code: R01 - Recycler
Quantity Tons: 0.187
Waste Quantity: 55
Quantity Unit: G
Additional Code 1: Not reported
Additional Code 2: Not reported
Additional Code 3: Not reported
Additional Code 4: Not reported
Additional Code 5: Not reported

Additional Info:

Year: 1997
Gen EPA ID: CAD102778750

Shipment Date: 19970530
Creation Date: 12/4/1997 0:00:00
Receipt Date: 19970606
Manifest ID: 92744441
Trans EPA ID: CAD009466392
Trans Name: Not reported
Trans 2 EPA ID: Not reported
Trans 2 Name: Not reported
TSDF EPA ID: IDD073114654
Trans Name: Not reported
TSDF Alt EPA ID: Not reported
TSDF Alt Name: Not reported
Waste Code Description: 171 - Metal sludge (see 121
RCRA Code: Not reported
Meth Code: D80 - Disposal, Land Fill
Quantity Tons: 33.712
Waste Quantity: 40
Quantity Unit: Y
Additional Code 1: Not reported
Additional Code 2: Not reported
Additional Code 3: Not reported
Additional Code 4: Not reported
Additional Code 5: Not reported

Shipment Date: 19970530
Creation Date: 12/4/1997 0:00:00
Receipt Date: 19970606
Manifest ID: 92744435
Trans EPA ID: CAD009466392
Trans Name: Not reported
Trans 2 EPA ID: Not reported
Trans 2 Name: Not reported
TSDF EPA ID: IDD073114654
Trans Name: Not reported
TSDF Alt EPA ID: Not reported
TSDF Alt Name: Not reported
Waste Code Description: 171 - Metal sludge (see 121
RCRA Code: Not reported
Meth Code: D80 - Disposal, Land Fill
Quantity Tons: 16.856

Map ID
Direction
Distance
Elevation

MAP FINDINGS

Site

Database(s)

EDR ID Number
EPA ID Number

KOMAG INC (Continued)

1000145954

Waste Quantity: 20
Quantity Unit: Y
Additional Code 1: Not reported
Additional Code 2: Not reported
Additional Code 3: Not reported
Additional Code 4: Not reported
Additional Code 5: Not reported

Shipment Date: 19970529
Creation Date: 12/4/1997 0:00:00
Receipt Date: 19970529
Manifest ID: 92744433
Trans EPA ID: CAD009466392
Trans Name: Not reported
Trans 2 EPA ID: Not reported
Trans 2 Name: Not reported
TSDf EPA ID: CAD059494310
Trans Name: Not reported
TSDf Alt EPA ID: CAD059494310
TSDf Alt Name: Not reported
Waste Code Description: 551 - Laboratory waste chemicals 561 Detergent and soap
RCRA Code: D001
Meth Code: D99 - Disposal, Other
Quantity Tons: 0.0208
Waste Quantity: 5
Quantity Unit: G
Additional Code 1: Not reported
Additional Code 2: Not reported
Additional Code 3: Not reported
Additional Code 4: Not reported
Additional Code 5: Not reported

Shipment Date: 19970529
Creation Date: 7/23/1998 0:00:00
Receipt Date: 19970609
Manifest ID: 96435074
Trans EPA ID: CAD009466392
Trans Name: Not reported
Trans 2 EPA ID: CAD982484370
Trans 2 Name: Not reported
TSDf EPA ID: CAD044429835
Trans Name: Not reported
TSDf Alt EPA ID: CAD044429835
TSDf Alt Name: Not reported
Waste Code Description: 551 - Laboratory waste chemicals 561 Detergent and soap
RCRA Code: D003
Meth Code: D99 - Disposal, Other
Quantity Tons: 0.005
Waste Quantity: 10
Quantity Unit: P
Additional Code 1: Not reported
Additional Code 2: Not reported
Additional Code 3: Not reported
Additional Code 4: Not reported
Additional Code 5: Not reported

Shipment Date: 19970529

Map ID
Direction
Distance
Elevation

MAP FINDINGS

Site

Database(s)

EDR ID Number
EPA ID Number

KOMAG INC (Continued)

1000145954

Creation Date:	7/23/1998 0:00:00
Receipt Date:	19970609
Manifest ID:	96435074
Trans EPA ID:	CAD009466392
Trans Name:	Not reported
Trans 2 EPA ID:	CAD982484370
Trans 2 Name:	Not reported
TSDf EPA ID:	CAD044429835
Trans Name:	Not reported
TSDf Alt EPA ID:	CAD044429835
TSDf Alt Name:	Not reported
Waste Code Description:	541 - Photochemicals / photo processing waste
RCRA Code:	D011
Meth Code:	D99 - Disposal, Other
Quantity Tons:	0.0625
Waste Quantity:	15
Quantity Unit:	G
Additional Code 1:	Not reported
Additional Code 2:	Not reported
Additional Code 3:	Not reported
Additional Code 4:	Not reported
Additional Code 5:	Not reported
Shipment Date:	19970529
Creation Date:	7/23/1998 0:00:00
Receipt Date:	19970609
Manifest ID:	96435074
Trans EPA ID:	CAD009466392
Trans Name:	Not reported
Trans 2 EPA ID:	CAD982484370
Trans 2 Name:	Not reported
TSDf EPA ID:	CAD044429835
Trans Name:	Not reported
TSDf Alt EPA ID:	CAD044429835
TSDf Alt Name:	Not reported
Waste Code Description:	134 - Aqueous solution with <10% total organic residues
RCRA Code:	Not reported
Meth Code:	D99 - Disposal, Other
Quantity Tons:	0.021
Waste Quantity:	5
Quantity Unit:	G
Additional Code 1:	Not reported
Additional Code 2:	Not reported
Additional Code 3:	Not reported
Additional Code 4:	Not reported
Additional Code 5:	Not reported
Shipment Date:	19970529
Creation Date:	7/23/1998 0:00:00
Receipt Date:	19970609
Manifest ID:	96435074
Trans EPA ID:	CAD009466392
Trans Name:	Not reported
Trans 2 EPA ID:	CAD982484370
Trans 2 Name:	Not reported
TSDf EPA ID:	CAD044429835
Trans Name:	Not reported

Map ID
Direction
Distance
Elevation

MAP FINDINGS

Site

Database(s)

EDR ID Number
EPA ID Number

KOMAG INC (Continued)

1000145954

TSDF Alt EPA ID: CAD044429835
TSDF Alt Name: Not reported
Waste Code Description: 551 - Laboratory waste chemicals 561 Detergent and soap
RCRA Code: D002
Meth Code: D99 - Disposal, Other
Quantity Tons: 0.04
Waste Quantity: 80
Quantity Unit: P
Additional Code 1: Not reported
Additional Code 2: Not reported
Additional Code 3: Not reported
Additional Code 4: Not reported
Additional Code 5: Not reported

Shipment Date: 19970529
Creation Date: 9/12/1997 0:00:00
Receipt Date: 19970529
Manifest ID: 96435073
Trans EPA ID: CAD009466392
Trans Name: Not reported
Trans 2 EPA ID: Not reported
Trans 2 Name: Not reported
TSDF EPA ID: CAD059494310
Trans Name: Not reported
TSDF Alt EPA ID: CAD059494310
TSDF Alt Name: Not reported
Waste Code Description: 792 - Not reported
RCRA Code: D002
Meth Code: D99 - Disposal, Other
Quantity Tons: 0.6255
Waste Quantity: 150
Quantity Unit: G
Additional Code 1: Not reported
Additional Code 2: Not reported
Additional Code 3: Not reported
Additional Code 4: Not reported
Additional Code 5: Not reported

Shipment Date: 19970529
Creation Date: 9/12/1997 0:00:00
Receipt Date: 19970529
Manifest ID: 96435073
Trans EPA ID: CAD009466392
Trans Name: Not reported
Trans 2 EPA ID: Not reported
Trans 2 Name: Not reported
TSDF EPA ID: CAD059494310
Trans Name: Not reported
TSDF Alt EPA ID: CAD059494310
TSDF Alt Name: Not reported
Waste Code Description: 792 - Not reported
RCRA Code: D002
Meth Code: D99 - Disposal, Other
Quantity Tons: 0.05
Waste Quantity: 12
Quantity Unit: G
Additional Code 1: Not reported

Map ID
Direction
Distance
Elevation

MAP FINDINGS

Site

Database(s)

EDR ID Number
EPA ID Number

KOMAG INC (Continued)

1000145954

Additional Code 2: Not reported
Additional Code 3: Not reported
Additional Code 4: Not reported
Additional Code 5: Not reported

Shipment Date: 19970529
Creation Date: 12/4/1997 0:00:00
Receipt Date: 19970604
Manifest ID: 96435072
Trans EPA ID: CAD009466392
Trans Name: Not reported
Trans 2 EPA ID: Not reported
Trans 2 Name: Not reported
TSDf EPA ID: IDD073114654
Trans Name: Not reported
TSDf Alt EPA ID: Not reported
TSDf Alt Name: Not reported
Waste Code Description: 181 - Other inorganic solid waste Organics
RCRA Code: Not reported
Meth Code: D80 - Disposal, Land Fill
Quantity Tons: 0.15
Waste Quantity: 300
Quantity Unit: P
Additional Code 1: Not reported
Additional Code 2: Not reported
Additional Code 3: Not reported
Additional Code 4: Not reported
Additional Code 5: Not reported

HWTS:

Name: CANDID CARE CO
Address: 591 YOSEMITE DR
Address 2: Not reported
City,State,Zip: MILPITAS, CA 95035
EPA ID: CAL000452506
Inactive Date: Not reported
Create Date: 02/04/2020
Last Act Date: 08/21/2020
Mailing Name: Not reported
Mailing Address: 591 YOSEMITE DR
Mailing Address 2: Not reported
Mailing City,State,Zip: MILPITAS, CA 95035
Owner Name: CANDID CARE CO
Owner Address: 44 WEST 28TH ST FLOOR 14
Owner Address 2: Not reported
Owner City,State,Zip: NEW YORK, NY 10001
Contact Name: JUSTIN DEGUZMAN
Contact Address: 591 YOSEMITE DR
Contact Address 2: Not reported
City,State,Zip: MILPITAS, CA 95035

NAICS:

EPA ID: CAL000452506
Create Date: 2020-02-04 13:38:44.043
NAICS Code: 339116
NAICS Description: Dental Laboratories
Issued EPA ID Date: 2020-02-04 13:38:44.03000

Map ID
 Direction
 Distance
 Elevation

MAP FINDINGS

Site

Database(s)

EDR ID Number
 EPA ID Number

KOMAG INC (Continued)

1000145954

Inactive Date:	Not reported
Facility Name:	CANDID CARE CO
Facility Address:	591 YOSEMITE DR
Facility Address 2:	Not reported
Facility City:	MILPITAS
Facility County:	Not reported
Facility State:	CA
Facility Zip:	95035
Name:	KOMAG INC
Address:	591 YOSEMITE DR
Address 2:	Not reported
City,State,Zip:	MILPITAS, CA 950350000
EPA ID:	CAD102778750
Inactive Date:	06/30/1998
Create Date:	03/01/1988
Last Act Date:	08/10/2004
Mailing Name:	Not reported
Mailing Address:	1704 AUTOMATION PKWY
Mailing Address 2:	Not reported
Mailing City,State,Zip:	SAN JOSE, CA 951311873
Owner Name:	KOMAG INC
Owner Address:	1704 AUTOMATION PKWY
Owner Address 2:	Not reported
Owner City,State,Zip:	SAN JOSE, CA 951311873
Contact Name:	RANDOLPH A SHIPES
Contact Address:	INACTIVE PER VQ98 - BMI
Contact Address 2:	Not reported
City,State,Zip:	SAN JOSE, CA 951311873

92
WSW
1/2-1
0.919 mi.
4854 ft.

MCCANDLESS ADDITIONAL PARCELS FOR SCHOOL SITE
HOURET DRIVE AND HOURET COURT
MILPITAS, CA 95035

ENVIROSTOR **S117038729**
SCH **N/A**

Relative:
Lower
Actual:
39 ft.

ENVIROSTOR:

Name:	MCCANDLESS ADDITIONAL PARCELS FOR SCHOOL SITE
Address:	HOURET DRIVE AND HOURET COURT
City,State,Zip:	MILPITAS, CA 95035
Facility ID:	60002090
Status:	Inactive - Withdrawn
Status Date:	05/10/2017
Site Code:	204268
Site Type:	School Investigation
Site Type Detailed:	School
Acres:	5
NPL:	NO
Regulatory Agencies:	SMBRP
Lead Agency:	SMBRP
Program Manager:	Mellan Songco
Supervisor:	Jose Salcedo
Division Branch:	Northern California Schools & Santa Susana
Assembly:	25
Senate:	10
Special Program:	Not reported
Restricted Use:	NO

Map ID
Direction
Distance
Elevation

MAP FINDINGS

Site

Database(s)

EDR ID Number
EPA ID Number

MCCANDLESS ADDITIONAL PARCELS FOR SCHOOL SITE (Continued)

S117038729

Site Mgmt Req: NONE SPECIFIED
Funding: School District
Latitude: 37.40639
Longitude: -121.8971
APN: NONE SPECIFIED
Past Use: AGRICULTURAL - ROW CROPS, EQUIPMENT/INSTRUMENT REPAIR, UNKNOWN
Potential COC: Under Investigation Arsenic Benzene Chlordane DDD DDE DDT Lead
Naturally Occurring Asbestos (NOA Polychlorinated biphenyls (PCBs
TPH-diesel TPH-gas TPH-MOTOR OIL
Confirmed COC: Under Investigation
Potential Description: SOIL, SV, UE
Alias Name: Milpitas Additional Parcels for School Site
Alias Type: Alternate Name
Alias Name: 204268
Alias Type: Project Code (Site Code)
Alias Name: 60002090
Alias Type: Envirostor ID Number

Completed Info:

Completed Area Name: PROJECT WIDE
Completed Sub Area Name: Not reported
Completed Document Type: Environmental Oversight Agreement
Completed Date: 09/18/2014
Comments: On September 18, 2014, DTSC mailed a hard copy and e-copy of the Fully Executed EOA (HSA-EOA 14/15-035) to the District.

Completed Area Name: PROJECT WIDE
Completed Sub Area Name: Not reported
Completed Document Type: Site Inspections/Visit (Non LUR)
Completed Date: 10/15/2014
Comments: On October 15, 2014, DTSC conducted a site walk-through (but not inside the buildings) with Alan Klein of Padre and associates.

Completed Area Name: PROJECT WIDE
Completed Sub Area Name: Not reported
Completed Document Type: Correspondence
Completed Date: 04/11/2017
Comments: On April 11, 2017, DTSC issues a letter terminating the EOA agreement.
Not reported

Completed Area Name: PROJECT WIDE
Completed Sub Area Name: Not reported
Completed Document Type: Cost Recovery Closeout Memo
Completed Date: 10/30/2017
Comments: Closeout Form 1554 submitted on 10/2/2017 and processed by CRBU on 10/30/17; closeout complete.

Completed Area Name: PROJECT WIDE
Completed Sub Area Name: Not reported
Completed Document Type: Environmental Oversight Agreement Application
Completed Date: 09/09/2014
Comments: Received email from Mellan with EOP application attached on 09/04/14.

Future Area Name: Not reported
Future Sub Area Name: Not reported
Future Document Type: Not reported
Future Due Date: Not reported
Schedule Area Name: Not reported

Map ID
Direction
Distance
Elevation

MAP FINDINGS

Site

Database(s)

EDR ID Number
EPA ID Number

MCCANDLESS ADDITIONAL PARCELS FOR SCHOOL SITE (Continued)

S117038729

Schedule Sub Area Name: Not reported
Schedule Document Type: Not reported
Schedule Due Date: Not reported
Schedule Revised Date: Not reported

SCH:

Name: MCCANDLESS ADDITIONAL PARCELS FOR SCHOOL SITE
Address: HOURET DRIVE AND HOURET COURT
City,State,Zip: MILPITAS, CA 95035
Facility ID: 60002090
Site Type: School Investigation
Site Type Detail: School
Site Mgmt. Req.: NONE SPECIFIED
Acres: 5
National Priorities List: NO
Cleanup Oversight Agencies: SMBRP
Lead Agency: SMBRP
Lead Agency Description: DTSC - Site Cleanup Program
Project Manager: Mellan Songco
Supervisor: Jose Salcedo
Division Branch: Northern California Schools & Santa Susana
Site Code: 204268
Assembly: 25
Senate: 10
Special Program Status: Not reported
Status: Inactive - Withdrawn
Status Date: 05/10/2017
Restricted Use: NO
Funding: School District
Latitude: 37.40639
Longitude: -121.8971
APN: NONE SPECIFIED
Past Use: AGRICULTURAL - ROW CROPS, EQUIPMENT/INSTRUMENT REPAIR, UNKNOWN
Potential COC: Under Investigation, Arsenic, Benzene, Chlordane, DDD, DDE, DDT, Lead, Naturally Occurring Asbestos (NOA, Polychlorinated biphenyls (PCBs, TPH-diesel, TPH-gas, TPH-MOTOR OIL
Confirmed COC: Under Investigation
Potential Description: SOIL, SV, UE
Alias Name: Milpitas Additional Parcels for School Site
Alias Type: Alternate Name
Alias Name: 204268
Alias Type: Project Code (Site Code)
Alias Name: 60002090
Alias Type: Envirostor ID Number

Completed Info:

Completed Area Name: PROJECT WIDE
Completed Sub Area Name: Not reported
Completed Document Type: Environmental Oversight Agreement
Completed Date: 09/18/2014
Comments: On September 18, 2014, DTSC mailed a hard copy and e-copy of the Fully Executed EOA (HSA-EOA 14/15-035) to the District.

Completed Area Name: PROJECT WIDE
Completed Sub Area Name: Not reported
Completed Document Type: Site Inspections/Visit (Non LUR)

Map ID
Direction
Distance
Elevation

MAP FINDINGS

Site

Database(s)

EDR ID Number
EPA ID Number

MCCANDLESS ADDITIONAL PARCELS FOR SCHOOL SITE (Continued)

S117038729

Completed Date: 10/15/2014
Comments: On October 15, 2014, DTSC conducted a site walk-through (but not inside the buildings) with Alan Klein of Padre and associates.

Completed Area Name: PROJECT WIDE
Completed Sub Area Name: Not reported
Completed Document Type: Correspondence
Completed Date: 04/11/2017
Comments: On April 11, 2017, DTSC issues a letter terminating the EOA agreement. Not reported

Completed Area Name: PROJECT WIDE
Completed Sub Area Name: Not reported
Completed Document Type: Cost Recovery Closeout Memo
Completed Date: 10/30/2017
Comments: Closeout Form 1554 submitted on 10/2/2017 and processed by CRBU on 10/30/17; closeout complete.

Completed Area Name: PROJECT WIDE
Completed Sub Area Name: Not reported
Completed Document Type: Environmental Oversight Agreement Application
Completed Date: 09/09/2014
Comments: Received email from Mellan with EOP application attached on 09/04/14.

Future Area Name: Not reported
Future Sub Area Name: Not reported
Future Document Type: Not reported
Future Due Date: Not reported
Schedule Area Name: Not reported
Schedule Sub Area Name: Not reported
Schedule Document Type: Not reported
Schedule Due Date: Not reported
Schedule Revised Date: Not reported

93
NNW
1/2-1
0.934 mi.
4931 ft.

LITE-ON, INC.
720 S. HILLVIEW
MILPITAS, CA 95035

ENVIROSTOR S110494008
N/A

Relative:
Lower
Actual:
37 ft.

ENVIROSTOR:
Name: LITE-ON, INC.
Address: 720 S. HILLVIEW
City,State,Zip: MILPITAS, CA 95035
Facility ID: 71002704
Status: Inactive - Needs Evaluation
Status Date: Not reported
Site Code: Not reported
Site Type: Tiered Permit
Site Type Detailed: Tiered Permit
Acres: Not reported
NPL: NO
Regulatory Agencies: NONE SPECIFIED
Lead Agency: NONE SPECIFIED
Program Manager: Not reported
Supervisor: Not reported
Division Branch: Cleanup Berkeley
Assembly: 25

Map ID
Direction
Distance
Elevation

MAP FINDINGS

Site

Database(s)

EDR ID Number
EPA ID Number

LITE-ON, INC. (Continued)

S110494008

Senate: 10
Special Program: Not reported
Restricted Use: NO
Site Mgmt Req: NONE SPECIFIED
Funding: Not reported
Latitude: 37.42495
Longitude: -121.8908
APN: NONE SPECIFIED
Past Use: NONE SPECIFIED
Potential COC: NONE SPECIFIED
Confirmed COC: NONE SPECIFIED
Potential Description: NONE SPECIFIED
Alias Name: CAD980887343
Alias Type: EPA Identification Number
Alias Name: 71002704
Alias Type: Envirostor ID Number

Completed Info:

Completed Area Name: Not reported
Completed Sub Area Name: Not reported
Completed Document Type: Not reported
Completed Date: Not reported
Comments: Not reported

Future Area Name: Not reported
Future Sub Area Name: Not reported
Future Document Type: Not reported
Future Due Date: Not reported
Schedule Area Name: Not reported
Schedule Sub Area Name: Not reported
Schedule Document Type: Not reported
Schedule Due Date: Not reported
Schedule Revised Date: Not reported

Count: 1 records.

ORPHAN SUMMARY

<u>City</u>	<u>EDR ID</u>	<u>Site Name</u>	<u>Site Address</u>	<u>Zip</u>	<u>Database(s)</u>
MILPITAS	S108723904		ON GLADDING COURT, NEAR MONTAG	95035	CDL

GOVERNMENT RECORDS SEARCHED / DATA CURRENCY TRACKING

To maintain currency of the following federal and state databases, EDR contacts the appropriate governmental agency on a monthly or quarterly basis, as required.

Number of Days to Update: Provides confirmation that EDR is reporting records that have been updated within 90 days from the date the government agency made the information available to the public.

STANDARD ENVIRONMENTAL RECORDS

Federal NPL site list

NPL: National Priority List

National Priorities List (Superfund). The NPL is a subset of CERCLIS and identifies over 1,200 sites for priority cleanup under the Superfund Program. NPL sites may encompass relatively large areas. As such, EDR provides polygon coverage for over 1,000 NPL site boundaries produced by EPA's Environmental Photographic Interpretation Center (EPIC) and regional EPA offices.

Date of Government Version: 04/27/2021	Source: EPA
Date Data Arrived at EDR: 05/03/2021	Telephone: N/A
Date Made Active in Reports: 05/19/2021	Last EDR Contact: 06/29/2021
Number of Days to Update: 16	Next Scheduled EDR Contact: 10/11/2021
	Data Release Frequency: Quarterly

NPL Site Boundaries

Sources:

EPA's Environmental Photographic Interpretation Center (EPIC)
Telephone: 202-564-7333

EPA Region 1
Telephone 617-918-1143

EPA Region 6
Telephone: 214-655-6659

EPA Region 3
Telephone 215-814-5418

EPA Region 7
Telephone: 913-551-7247

EPA Region 4
Telephone 404-562-8033

EPA Region 8
Telephone: 303-312-6774

EPA Region 5
Telephone 312-886-6686

EPA Region 9
Telephone: 415-947-4246

EPA Region 10
Telephone 206-553-8665

Proposed NPL: Proposed National Priority List Sites

A site that has been proposed for listing on the National Priorities List through the issuance of a proposed rule in the Federal Register. EPA then accepts public comments on the site, responds to the comments, and places on the NPL those sites that continue to meet the requirements for listing.

Date of Government Version: 04/27/2021	Source: EPA
Date Data Arrived at EDR: 05/03/2021	Telephone: N/A
Date Made Active in Reports: 05/19/2021	Last EDR Contact: 06/29/2021
Number of Days to Update: 16	Next Scheduled EDR Contact: 10/11/2021
	Data Release Frequency: Quarterly

NPL LIENS: Federal Superfund Liens

Federal Superfund Liens. Under the authority granted the USEPA by CERCLA of 1980, the USEPA has the authority to file liens against real property in order to recover remedial action expenditures or when the property owner received notification of potential liability. USEPA compiles a listing of filed notices of Superfund Liens.

GOVERNMENT RECORDS SEARCHED / DATA CURRENCY TRACKING

Date of Government Version: 10/15/1991
Date Data Arrived at EDR: 02/02/1994
Date Made Active in Reports: 03/30/1994
Number of Days to Update: 56

Source: EPA
Telephone: 202-564-4267
Last EDR Contact: 08/15/2011
Next Scheduled EDR Contact: 11/28/2011
Data Release Frequency: No Update Planned

Federal Delisted NPL site list

Delisted NPL: National Priority List Deletions

The National Oil and Hazardous Substances Pollution Contingency Plan (NCP) establishes the criteria that the EPA uses to delete sites from the NPL. In accordance with 40 CFR 300.425.(e), sites may be deleted from the NPL where no further response is appropriate.

Date of Government Version: 04/27/2021
Date Data Arrived at EDR: 05/03/2021
Date Made Active in Reports: 05/19/2021
Number of Days to Update: 16

Source: EPA
Telephone: N/A
Last EDR Contact: 06/29/2021
Next Scheduled EDR Contact: 10/11/2021
Data Release Frequency: Quarterly

Federal CERCLIS list

FEDERAL FACILITY: Federal Facility Site Information listing

A listing of National Priority List (NPL) and Base Realignment and Closure (BRAC) sites found in the Comprehensive Environmental Response, Compensation and Liability Information System (CERCLIS) Database where EPA Federal Facilities Restoration and Reuse Office is involved in cleanup activities.

Date of Government Version: 02/22/2021
Date Data Arrived at EDR: 03/30/2021
Date Made Active in Reports: 06/17/2021
Number of Days to Update: 79

Source: Environmental Protection Agency
Telephone: 703-603-8704
Last EDR Contact: 06/23/2021
Next Scheduled EDR Contact: 10/11/2021
Data Release Frequency: Varies

SEMS: Superfund Enterprise Management System

SEMS (Superfund Enterprise Management System) tracks hazardous waste sites, potentially hazardous waste sites, and remedial activities performed in support of EPA's Superfund Program across the United States. The list was formerly known as CERCLIS, renamed to SEMS by the EPA in 2015. The list contains data on potentially hazardous waste sites that have been reported to the USEPA by states, municipalities, private companies and private persons, pursuant to Section 103 of the Comprehensive Environmental Response, Compensation, and Liability Act (CERCLA). This dataset also contains sites which are either proposed to or on the National Priorities List (NPL) and the sites which are in the screening and assessment phase for possible inclusion on the NPL.

Date of Government Version: 04/27/2021
Date Data Arrived at EDR: 05/03/2021
Date Made Active in Reports: 05/19/2021
Number of Days to Update: 16

Source: EPA
Telephone: 800-424-9346
Last EDR Contact: 06/29/2021
Next Scheduled EDR Contact: 10/25/2021
Data Release Frequency: Quarterly

Federal CERCLIS NFRAP site list

SEMS-ARCHIVE: Superfund Enterprise Management System Archive

GOVERNMENT RECORDS SEARCHED / DATA CURRENCY TRACKING

SEMS-ARCHIVE (Superfund Enterprise Management System Archive) tracks sites that have no further interest under the Federal Superfund Program based on available information. The list was formerly known as the CERCLIS-NFRAP, renamed to SEMS ARCHIVE by the EPA in 2015. EPA may perform a minimal level of assessment work at a site while it is archived if site conditions change and/or new information becomes available. Archived sites have been removed and archived from the inventory of SEMS sites. Archived status indicates that, to the best of EPA's knowledge, assessment at a site has been completed and that EPA has determined no further steps will be taken to list the site on the National Priorities List (NPL), unless information indicates this decision was not appropriate or other considerations require a recommendation for listing at a later time. The decision does not necessarily mean that there is no hazard associated with a given site; it only means that, based upon available information, the location is not judged to be potential NPL site.

Date of Government Version: 04/27/2021	Source: EPA
Date Data Arrived at EDR: 05/03/2021	Telephone: 800-424-9346
Date Made Active in Reports: 05/19/2021	Last EDR Contact: 06/29/2021
Number of Days to Update: 16	Next Scheduled EDR Contact: 10/25/2021
	Data Release Frequency: Quarterly

Federal RCRA CORRACTS facilities list

CORRACTS: Corrective Action Report

CORRACTS identifies hazardous waste handlers with RCRA corrective action activity.

Date of Government Version: 03/22/2021	Source: EPA
Date Data Arrived at EDR: 03/23/2021	Telephone: 800-424-9346
Date Made Active in Reports: 05/19/2021	Last EDR Contact: 06/21/2021
Number of Days to Update: 57	Next Scheduled EDR Contact: 10/04/2021
	Data Release Frequency: Quarterly

Federal RCRA non-CORRACTS TSD facilities list

RCRA-TSDF: RCRA - Treatment, Storage and Disposal

RCRAInfo is EPA's comprehensive information system, providing access to data supporting the Resource Conservation and Recovery Act (RCRA) of 1976 and the Hazardous and Solid Waste Amendments (HSWA) of 1984. The database includes selective information on sites which generate, transport, store, treat and/or dispose of hazardous waste as defined by the Resource Conservation and Recovery Act (RCRA). Transporters are individuals or entities that move hazardous waste from the generator offsite to a facility that can recycle, treat, store, or dispose of the waste. TSDFs treat, store, or dispose of the waste.

Date of Government Version: 03/22/2021	Source: Environmental Protection Agency
Date Data Arrived at EDR: 03/23/2021	Telephone: (415) 495-8895
Date Made Active in Reports: 05/19/2021	Last EDR Contact: 06/21/2021
Number of Days to Update: 57	Next Scheduled EDR Contact: 10/04/2021
	Data Release Frequency: Quarterly

Federal RCRA generators list

RCRA-LQG: RCRA - Large Quantity Generators

RCRAInfo is EPA's comprehensive information system, providing access to data supporting the Resource Conservation and Recovery Act (RCRA) of 1976 and the Hazardous and Solid Waste Amendments (HSWA) of 1984. The database includes selective information on sites which generate, transport, store, treat and/or dispose of hazardous waste as defined by the Resource Conservation and Recovery Act (RCRA). Large quantity generators (LQGs) generate over 1,000 kilograms (kg) of hazardous waste, or over 1 kg of acutely hazardous waste per month.

Date of Government Version: 03/22/2021	Source: Environmental Protection Agency
Date Data Arrived at EDR: 03/23/2021	Telephone: (415) 495-8895
Date Made Active in Reports: 05/19/2021	Last EDR Contact: 06/21/2021
Number of Days to Update: 57	Next Scheduled EDR Contact: 10/04/2021
	Data Release Frequency: Quarterly

GOVERNMENT RECORDS SEARCHED / DATA CURRENCY TRACKING

RCRA-SQG: RCRA - Small Quantity Generators

RCRAInfo is EPA's comprehensive information system, providing access to data supporting the Resource Conservation and Recovery Act (RCRA) of 1976 and the Hazardous and Solid Waste Amendments (HSWA) of 1984. The database includes selective information on sites which generate, transport, store, treat and/or dispose of hazardous waste as defined by the Resource Conservation and Recovery Act (RCRA). Small quantity generators (SQGs) generate between 100 kg and 1,000 kg of hazardous waste per month.

Date of Government Version: 03/22/2021	Source: Environmental Protection Agency
Date Data Arrived at EDR: 03/23/2021	Telephone: (415) 495-8895
Date Made Active in Reports: 05/19/2021	Last EDR Contact: 06/21/2021
Number of Days to Update: 57	Next Scheduled EDR Contact: 10/04/2021
	Data Release Frequency: Quarterly

RCRA-VSQG: RCRA - Very Small Quantity Generators (Formerly Conditionally Exempt Small Quantity Generators)

RCRAInfo is EPA's comprehensive information system, providing access to data supporting the Resource Conservation and Recovery Act (RCRA) of 1976 and the Hazardous and Solid Waste Amendments (HSWA) of 1984. The database includes selective information on sites which generate, transport, store, treat and/or dispose of hazardous waste as defined by the Resource Conservation and Recovery Act (RCRA). Very small quantity generators (VSQGs) generate less than 100 kg of hazardous waste, or less than 1 kg of acutely hazardous waste per month.

Date of Government Version: 03/22/2021	Source: Environmental Protection Agency
Date Data Arrived at EDR: 03/23/2021	Telephone: (415) 495-8895
Date Made Active in Reports: 05/19/2021	Last EDR Contact: 06/21/2021
Number of Days to Update: 57	Next Scheduled EDR Contact: 10/04/2021
	Data Release Frequency: Quarterly

Federal institutional controls / engineering controls registries

LUCIS: Land Use Control Information System

LUCIS contains records of land use control information pertaining to the former Navy Base Realignment and Closure properties.

Date of Government Version: 05/10/2021	Source: Department of the Navy
Date Data Arrived at EDR: 05/13/2021	Telephone: 843-820-7326
Date Made Active in Reports: 08/03/2021	Last EDR Contact: 05/05/2021
Number of Days to Update: 82	Next Scheduled EDR Contact: 08/23/2021
	Data Release Frequency: Varies

US ENG CONTROLS: Engineering Controls Sites List

A listing of sites with engineering controls in place. Engineering controls include various forms of caps, building foundations, liners, and treatment methods to create pathway elimination for regulated substances to enter environmental media or effect human health.

Date of Government Version: 02/22/2021	Source: Environmental Protection Agency
Date Data Arrived at EDR: 02/23/2021	Telephone: 703-603-0695
Date Made Active in Reports: 05/19/2021	Last EDR Contact: 05/21/2021
Number of Days to Update: 85	Next Scheduled EDR Contact: 09/06/2021
	Data Release Frequency: Varies

US INST CONTROLS: Institutional Controls Sites List

A listing of sites with institutional controls in place. Institutional controls include administrative measures, such as groundwater use restrictions, construction restrictions, property use restrictions, and post remediation care requirements intended to prevent exposure to contaminants remaining on site. Deed restrictions are generally required as part of the institutional controls.

Date of Government Version: 02/22/2021	Source: Environmental Protection Agency
Date Data Arrived at EDR: 02/23/2021	Telephone: 703-603-0695
Date Made Active in Reports: 05/19/2021	Last EDR Contact: 05/21/2021
Number of Days to Update: 85	Next Scheduled EDR Contact: 09/06/2021
	Data Release Frequency: Varies

GOVERNMENT RECORDS SEARCHED / DATA CURRENCY TRACKING

Federal ERNS list

ERNS: Emergency Response Notification System

Emergency Response Notification System. ERNS records and stores information on reported releases of oil and hazardous substances.

Date of Government Version: 03/22/2021

Date Data Arrived at EDR: 03/24/2021

Date Made Active in Reports: 06/17/2021

Number of Days to Update: 85

Source: National Response Center, United States Coast Guard

Telephone: 202-267-2180

Last EDR Contact: 06/17/2021

Next Scheduled EDR Contact: 10/04/2021

Data Release Frequency: Quarterly

State- and tribal - equivalent NPL

RESPONSE: State Response Sites

Identifies confirmed release sites where DTSC is involved in remediation, either in a lead or oversight capacity.

These confirmed release sites are generally high-priority and high potential risk.

Date of Government Version: 04/23/2021

Date Data Arrived at EDR: 04/23/2021

Date Made Active in Reports: 07/12/2021

Number of Days to Update: 80

Source: Department of Toxic Substances Control

Telephone: 916-323-3400

Last EDR Contact: 07/22/2021

Next Scheduled EDR Contact: 11/08/2021

Data Release Frequency: Quarterly

State- and tribal - equivalent CERCLIS

ENVIROSTOR: EnviroStor Database

The Department of Toxic Substances Control's (DTSC's) Site Mitigation and Brownfields Reuse Program's (SMBRP's) EnviroStor database identifies sites that have known contamination or sites for which there may be reasons to investigate further. The database includes the following site types: Federal Superfund sites (National Priorities List (NPL)); State Response, including Military Facilities and State Superfund; Voluntary Cleanup; and School sites. EnviroStor provides similar information to the information that was available in CalSites, and provides additional site information, including, but not limited to, identification of formerly-contaminated properties that have been released for reuse, properties where environmental deed restrictions have been recorded to prevent inappropriate land uses, and risk characterization information that is used to assess potential impacts to public health and the environment at contaminated sites.

Date of Government Version: 04/23/2021

Date Data Arrived at EDR: 04/23/2021

Date Made Active in Reports: 07/12/2021

Number of Days to Update: 80

Source: Department of Toxic Substances Control

Telephone: 916-323-3400

Last EDR Contact: 07/22/2021

Next Scheduled EDR Contact: 11/08/2021

Data Release Frequency: Quarterly

State and tribal landfill and/or solid waste disposal site lists

SWF/LF (SWIS): Solid Waste Information System

Active, Closed and Inactive Landfills. SWF/LF records typically contain an inventory of solid waste disposal facilities or landfills. These may be active or inactive facilities or open dumps that failed to meet RCRA Section 4004 criteria for solid waste landfills or disposal sites.

Date of Government Version: 05/10/2021

Date Data Arrived at EDR: 05/11/2021

Date Made Active in Reports: 07/27/2021

Number of Days to Update: 77

Source: Department of Resources Recycling and Recovery

Telephone: 916-341-6320

Last EDR Contact: 05/11/2021

Next Scheduled EDR Contact: 08/23/2021

Data Release Frequency: Quarterly

State and tribal leaking storage tank lists

GOVERNMENT RECORDS SEARCHED / DATA CURRENCY TRACKING

LUST REG 5: Leaking Underground Storage Tank Database

Leaking Underground Storage Tank locations. Alameda, Alpine, Amador, Butte, Colusa, Contra Costa, Calveras, El Dorado, Fresno, Glenn, Kern, Kings, Lake, Lassen, Madera, Mariposa, Merced, Modoc, Napa, Nevada, Placer, Plumas, Sacramento, San Joaquin, Shasta, Solano, Stanislaus, Sutter, Tehama, Tulare, Tuolumne, Yolo, Yuba counties.

Date of Government Version: 07/01/2008	Source: California Regional Water Quality Control Board Central Valley Region (5)
Date Data Arrived at EDR: 07/22/2008	Telephone: 916-464-4834
Date Made Active in Reports: 07/31/2008	Last EDR Contact: 07/01/2011
Number of Days to Update: 9	Next Scheduled EDR Contact: 10/17/2011
	Data Release Frequency: No Update Planned

LUST REG 4: Underground Storage Tank Leak List

Los Angeles, Ventura counties. For more current information, please refer to the State Water Resources Control Board's LUST database.

Date of Government Version: 09/07/2004	Source: California Regional Water Quality Control Board Los Angeles Region (4)
Date Data Arrived at EDR: 09/07/2004	Telephone: 213-576-6710
Date Made Active in Reports: 10/12/2004	Last EDR Contact: 09/06/2011
Number of Days to Update: 35	Next Scheduled EDR Contact: 12/19/2011
	Data Release Frequency: No Update Planned

LUST REG 2: Fuel Leak List

Leaking Underground Storage Tank locations. Alameda, Contra Costa, Marin, Napa, San Francisco, San Mateo, Santa Clara, Solano, Sonoma counties.

Date of Government Version: 09/30/2004	Source: California Regional Water Quality Control Board San Francisco Bay Region (2)
Date Data Arrived at EDR: 10/20/2004	Telephone: 510-622-2433
Date Made Active in Reports: 11/19/2004	Last EDR Contact: 09/19/2011
Number of Days to Update: 30	Next Scheduled EDR Contact: 01/02/2012
	Data Release Frequency: No Update Planned

LUST REG 1: Active Toxic Site Investigation

Del Norte, Humboldt, Lake, Mendocino, Modoc, Siskiyou, Sonoma, Trinity counties. For more current information, please refer to the State Water Resources Control Board's LUST database.

Date of Government Version: 02/01/2001	Source: California Regional Water Quality Control Board North Coast (1)
Date Data Arrived at EDR: 02/28/2001	Telephone: 707-570-3769
Date Made Active in Reports: 03/29/2001	Last EDR Contact: 08/01/2011
Number of Days to Update: 29	Next Scheduled EDR Contact: 11/14/2011
	Data Release Frequency: No Update Planned

LUST REG 6V: Leaking Underground Storage Tank Case Listing

Leaking Underground Storage Tank locations. Inyo, Kern, Los Angeles, Mono, San Bernardino counties.

Date of Government Version: 06/07/2005	Source: California Regional Water Quality Control Board Victorville Branch Office (6)
Date Data Arrived at EDR: 06/07/2005	Telephone: 760-241-7365
Date Made Active in Reports: 06/29/2005	Last EDR Contact: 09/12/2011
Number of Days to Update: 22	Next Scheduled EDR Contact: 12/26/2011
	Data Release Frequency: No Update Planned

LUST REG 6L: Leaking Underground Storage Tank Case Listing

For more current information, please refer to the State Water Resources Control Board's LUST database.

Date of Government Version: 09/09/2003	Source: California Regional Water Quality Control Board Lahontan Region (6)
Date Data Arrived at EDR: 09/10/2003	Telephone: 530-542-5572
Date Made Active in Reports: 10/07/2003	Last EDR Contact: 09/12/2011
Number of Days to Update: 27	Next Scheduled EDR Contact: 12/26/2011
	Data Release Frequency: No Update Planned

GOVERNMENT RECORDS SEARCHED / DATA CURRENCY TRACKING

LUST REG 3: Leaking Underground Storage Tank Database

Leaking Underground Storage Tank locations. Monterey, San Benito, San Luis Obispo, Santa Barbara, Santa Cruz counties.

Date of Government Version: 05/19/2003	Source: California Regional Water Quality Control Board Central Coast Region (3)
Date Data Arrived at EDR: 05/19/2003	Telephone: 805-542-4786
Date Made Active in Reports: 06/02/2003	Last EDR Contact: 07/18/2011
Number of Days to Update: 14	Next Scheduled EDR Contact: 10/31/2011
	Data Release Frequency: No Update Planned

LUST: Leaking Underground Fuel Tank Report (GEOTRACKER)

Leaking Underground Storage Tank (LUST) Sites included in GeoTracker. GeoTracker is the Water Boards data management system for sites that impact, or have the potential to impact, water quality in California, with emphasis on groundwater.

Date of Government Version: 03/08/2021	Source: State Water Resources Control Board
Date Data Arrived at EDR: 03/09/2021	Telephone: see region list
Date Made Active in Reports: 03/30/2021	Last EDR Contact: 06/03/2021
Number of Days to Update: 21	Next Scheduled EDR Contact: 09/20/2021
	Data Release Frequency: Quarterly

LUST REG 7: Leaking Underground Storage Tank Case Listing

Leaking Underground Storage Tank locations. Imperial, Riverside, San Diego, Santa Barbara counties.

Date of Government Version: 02/26/2004	Source: California Regional Water Quality Control Board Colorado River Basin Region (7)
Date Data Arrived at EDR: 02/26/2004	Telephone: 760-776-8943
Date Made Active in Reports: 03/24/2004	Last EDR Contact: 08/01/2011
Number of Days to Update: 27	Next Scheduled EDR Contact: 11/14/2011
	Data Release Frequency: No Update Planned

LUST REG 8: Leaking Underground Storage Tanks

California Regional Water Quality Control Board Santa Ana Region (8). For more current information, please refer to the State Water Resources Control Board's LUST database.

Date of Government Version: 02/14/2005	Source: California Regional Water Quality Control Board Santa Ana Region (8)
Date Data Arrived at EDR: 02/15/2005	Telephone: 909-782-4496
Date Made Active in Reports: 03/28/2005	Last EDR Contact: 08/15/2011
Number of Days to Update: 41	Next Scheduled EDR Contact: 11/28/2011
	Data Release Frequency: No Update Planned

LUST REG 9: Leaking Underground Storage Tank Report

Orange, Riverside, San Diego counties. For more current information, please refer to the State Water Resources Control Board's LUST database.

Date of Government Version: 03/01/2001	Source: California Regional Water Quality Control Board San Diego Region (9)
Date Data Arrived at EDR: 04/23/2001	Telephone: 858-637-5595
Date Made Active in Reports: 05/21/2001	Last EDR Contact: 09/26/2011
Number of Days to Update: 28	Next Scheduled EDR Contact: 01/09/2012
	Data Release Frequency: No Update Planned

INDIAN LUST R6: Leaking Underground Storage Tanks on Indian Land

LUSTs on Indian land in New Mexico and Oklahoma.

Date of Government Version: 04/08/2020	Source: EPA Region 6
Date Data Arrived at EDR: 05/20/2020	Telephone: 214-665-6597
Date Made Active in Reports: 08/12/2020	Last EDR Contact: 06/11/2021
Number of Days to Update: 84	Next Scheduled EDR Contact: 11/01/2021
	Data Release Frequency: Varies

INDIAN LUST R1: Leaking Underground Storage Tanks on Indian Land

A listing of leaking underground storage tank locations on Indian Land.

GOVERNMENT RECORDS SEARCHED / DATA CURRENCY TRACKING

Date of Government Version: 10/01/2020
Date Data Arrived at EDR: 12/16/2020
Date Made Active in Reports: 03/12/2021
Number of Days to Update: 86

Source: EPA Region 1
Telephone: 617-918-1313
Last EDR Contact: 06/11/2021
Next Scheduled EDR Contact: 11/01/2021
Data Release Frequency: Varies

INDIAN LUST R7: Leaking Underground Storage Tanks on Indian Land
LUSTs on Indian land in Iowa, Kansas, and Nebraska

Date of Government Version: 09/30/2020
Date Data Arrived at EDR: 12/22/2020
Date Made Active in Reports: 03/12/2021
Number of Days to Update: 80

Source: EPA Region 7
Telephone: 913-551-7003
Last EDR Contact: 06/11/2021
Next Scheduled EDR Contact: 11/01/2021
Data Release Frequency: Varies

INDIAN LUST R4: Leaking Underground Storage Tanks on Indian Land
LUSTs on Indian land in Florida, Mississippi and North Carolina.

Date of Government Version: 10/02/2020
Date Data Arrived at EDR: 12/18/2020
Date Made Active in Reports: 03/12/2021
Number of Days to Update: 84

Source: EPA Region 4
Telephone: 404-562-8677
Last EDR Contact: 06/17/2021
Next Scheduled EDR Contact: 11/01/2021
Data Release Frequency: Varies

INDIAN LUST R10: Leaking Underground Storage Tanks on Indian Land
LUSTs on Indian land in Alaska, Idaho, Oregon and Washington.

Date of Government Version: 11/12/2020
Date Data Arrived at EDR: 12/16/2020
Date Made Active in Reports: 03/12/2021
Number of Days to Update: 86

Source: EPA Region 10
Telephone: 206-553-2857
Last EDR Contact: 06/11/2021
Next Scheduled EDR Contact: 11/01/2021
Data Release Frequency: Varies

INDIAN LUST R5: Leaking Underground Storage Tanks on Indian Land
Leaking underground storage tanks located on Indian Land in Michigan, Minnesota and Wisconsin.

Date of Government Version: 10/07/2020
Date Data Arrived at EDR: 12/16/2020
Date Made Active in Reports: 03/12/2021
Number of Days to Update: 86

Source: EPA, Region 5
Telephone: 312-886-7439
Last EDR Contact: 06/11/2021
Next Scheduled EDR Contact: 11/01/2021
Data Release Frequency: Varies

INDIAN LUST R8: Leaking Underground Storage Tanks on Indian Land
LUSTs on Indian land in Colorado, Montana, North Dakota, South Dakota, Utah and Wyoming.

Date of Government Version: 10/09/2020
Date Data Arrived at EDR: 12/16/2020
Date Made Active in Reports: 03/12/2021
Number of Days to Update: 86

Source: EPA Region 8
Telephone: 303-312-6271
Last EDR Contact: 06/11/2021
Next Scheduled EDR Contact: 11/01/2021
Data Release Frequency: Varies

INDIAN LUST R9: Leaking Underground Storage Tanks on Indian Land
LUSTs on Indian land in Arizona, California, New Mexico and Nevada

Date of Government Version: 10/01/2020
Date Data Arrived at EDR: 12/16/2020
Date Made Active in Reports: 03/12/2021
Number of Days to Update: 86

Source: Environmental Protection Agency
Telephone: 415-972-3372
Last EDR Contact: 06/11/2021
Next Scheduled EDR Contact: 11/01/2021
Data Release Frequency: Varies

GOVERNMENT RECORDS SEARCHED / DATA CURRENCY TRACKING

CPS-SLIC: Statewide SLIC Cases (GEOTRACKER)

Cleanup Program Sites (CPS; also known as Site Cleanups [SC] and formerly known as Spills, Leaks, Investigations, and Cleanups [SLIC] sites) included in GeoTracker. GeoTracker is the Water Boards data management system for sites that impact, or have the potential to impact, water quality in California, with emphasis on groundwater.

Date of Government Version: 03/08/2021	Source: State Water Resources Control Board
Date Data Arrived at EDR: 03/09/2021	Telephone: 866-480-1028
Date Made Active in Reports: 03/30/2021	Last EDR Contact: 06/03/2021
Number of Days to Update: 21	Next Scheduled EDR Contact: 09/20/2021
	Data Release Frequency: Varies

SLIC REG 1: Active Toxic Site Investigations

The SLIC (Spills, Leaks, Investigations and Cleanup) program is designed to protect and restore water quality from spills, leaks, and similar discharges.

Date of Government Version: 04/03/2003	Source: California Regional Water Quality Control Board, North Coast Region (1)
Date Data Arrived at EDR: 04/07/2003	Telephone: 707-576-2220
Date Made Active in Reports: 04/25/2003	Last EDR Contact: 08/01/2011
Number of Days to Update: 18	Next Scheduled EDR Contact: 11/14/2011
	Data Release Frequency: No Update Planned

SLIC REG 2: Spills, Leaks, Investigation & Cleanup Cost Recovery Listing

The SLIC (Spills, Leaks, Investigations and Cleanup) program is designed to protect and restore water quality from spills, leaks, and similar discharges.

Date of Government Version: 09/30/2004	Source: Regional Water Quality Control Board San Francisco Bay Region (2)
Date Data Arrived at EDR: 10/20/2004	Telephone: 510-286-0457
Date Made Active in Reports: 11/19/2004	Last EDR Contact: 09/19/2011
Number of Days to Update: 30	Next Scheduled EDR Contact: 01/02/2012
	Data Release Frequency: No Update Planned

SLIC REG 3: Spills, Leaks, Investigation & Cleanup Cost Recovery Listing

The SLIC (Spills, Leaks, Investigations and Cleanup) program is designed to protect and restore water quality from spills, leaks, and similar discharges.

Date of Government Version: 05/18/2006	Source: California Regional Water Quality Control Board Central Coast Region (3)
Date Data Arrived at EDR: 05/18/2006	Telephone: 805-549-3147
Date Made Active in Reports: 06/15/2006	Last EDR Contact: 07/18/2011
Number of Days to Update: 28	Next Scheduled EDR Contact: 10/31/2011
	Data Release Frequency: No Update Planned

SLIC REG 4: Spills, Leaks, Investigation & Cleanup Cost Recovery Listing

The SLIC (Spills, Leaks, Investigations and Cleanup) program is designed to protect and restore water quality from spills, leaks, and similar discharges.

Date of Government Version: 11/17/2004	Source: Region Water Quality Control Board Los Angeles Region (4)
Date Data Arrived at EDR: 11/18/2004	Telephone: 213-576-6600
Date Made Active in Reports: 01/04/2005	Last EDR Contact: 07/01/2011
Number of Days to Update: 47	Next Scheduled EDR Contact: 10/17/2011
	Data Release Frequency: No Update Planned

SLIC REG 5: Spills, Leaks, Investigation & Cleanup Cost Recovery Listing

The SLIC (Spills, Leaks, Investigations and Cleanup) program is designed to protect and restore water quality from spills, leaks, and similar discharges.

Date of Government Version: 04/01/2005	Source: Regional Water Quality Control Board Central Valley Region (5)
Date Data Arrived at EDR: 04/05/2005	Telephone: 916-464-3291
Date Made Active in Reports: 04/21/2005	Last EDR Contact: 09/12/2011
Number of Days to Update: 16	Next Scheduled EDR Contact: 12/26/2011
	Data Release Frequency: No Update Planned

GOVERNMENT RECORDS SEARCHED / DATA CURRENCY TRACKING

SLIC REG 6V: Spills, Leaks, Investigation & Cleanup Cost Recovery Listing

The SLIC (Spills, Leaks, Investigations and Cleanup) program is designed to protect and restore water quality from spills, leaks, and similar discharges.

Date of Government Version: 05/24/2005
Date Data Arrived at EDR: 05/25/2005
Date Made Active in Reports: 06/16/2005
Number of Days to Update: 22

Source: Regional Water Quality Control Board, Victorville Branch
Telephone: 619-241-6583
Last EDR Contact: 08/15/2011
Next Scheduled EDR Contact: 11/28/2011
Data Release Frequency: No Update Planned

SLIC REG 6L: SLIC Sites

The SLIC (Spills, Leaks, Investigations and Cleanup) program is designed to protect and restore water quality from spills, leaks, and similar discharges.

Date of Government Version: 09/07/2004
Date Data Arrived at EDR: 09/07/2004
Date Made Active in Reports: 10/12/2004
Number of Days to Update: 35

Source: California Regional Water Quality Control Board, Lahontan Region
Telephone: 530-542-5574
Last EDR Contact: 08/15/2011
Next Scheduled EDR Contact: 11/28/2011
Data Release Frequency: No Update Planned

SLIC REG 7: SLIC List

The SLIC (Spills, Leaks, Investigations and Cleanup) program is designed to protect and restore water quality from spills, leaks, and similar discharges.

Date of Government Version: 11/24/2004
Date Data Arrived at EDR: 11/29/2004
Date Made Active in Reports: 01/04/2005
Number of Days to Update: 36

Source: California Regional Quality Control Board, Colorado River Basin Region
Telephone: 760-346-7491
Last EDR Contact: 08/01/2011
Next Scheduled EDR Contact: 11/14/2011
Data Release Frequency: No Update Planned

SLIC REG 8: Spills, Leaks, Investigation & Cleanup Cost Recovery Listing

The SLIC (Spills, Leaks, Investigations and Cleanup) program is designed to protect and restore water quality from spills, leaks, and similar discharges.

Date of Government Version: 04/03/2008
Date Data Arrived at EDR: 04/03/2008
Date Made Active in Reports: 04/14/2008
Number of Days to Update: 11

Source: California Region Water Quality Control Board Santa Ana Region (8)
Telephone: 951-782-3298
Last EDR Contact: 09/12/2011
Next Scheduled EDR Contact: 12/26/2011
Data Release Frequency: No Update Planned

SLIC REG 9: Spills, Leaks, Investigation & Cleanup Cost Recovery Listing

The SLIC (Spills, Leaks, Investigations and Cleanup) program is designed to protect and restore water quality from spills, leaks, and similar discharges.

Date of Government Version: 09/10/2007
Date Data Arrived at EDR: 09/11/2007
Date Made Active in Reports: 09/28/2007
Number of Days to Update: 17

Source: California Regional Water Quality Control Board San Diego Region (9)
Telephone: 858-467-2980
Last EDR Contact: 08/08/2011
Next Scheduled EDR Contact: 11/21/2011
Data Release Frequency: No Update Planned

State and tribal registered storage tank lists

FEMA UST: Underground Storage Tank Listing

A listing of all FEMA owned underground storage tanks.

Date of Government Version: 01/29/2021
Date Data Arrived at EDR: 02/17/2021
Date Made Active in Reports: 03/22/2021
Number of Days to Update: 33

Source: FEMA
Telephone: 202-646-5797
Last EDR Contact: 06/29/2021
Next Scheduled EDR Contact: 10/18/2021
Data Release Frequency: Varies

GOVERNMENT RECORDS SEARCHED / DATA CURRENCY TRACKING

UST CLOSURE: Proposed Closure of Underground Storage Tank (UST) Cases

UST cases that are being considered for closure by either the State Water Resources Control Board or the Executive Director have been posted for a 60-day public comment period. UST Case Closures being proposed for consideration by the State Water Resources Control Board. These are primarily UST cases that meet closure criteria under the decisional framework in State Water Board Resolution No. 92-49 and other Board orders. UST Case Closures proposed for consideration by the Executive Director pursuant to State Water Board Resolution No. 2012-0061. These are cases that meet the criteria of the Low-Threat UST Case Closure Policy. UST Case Closure Review Denials and Approved Orders.

Date of Government Version: 03/05/2021	Source: State Water Resources Control Board
Date Data Arrived at EDR: 03/09/2021	Telephone: 916-327-7844
Date Made Active in Reports: 04/01/2021	Last EDR Contact: 06/04/2021
Number of Days to Update: 23	Next Scheduled EDR Contact: 09/20/2021
	Data Release Frequency: Varies

UST: Active UST Facilities

Active UST facilities gathered from the local regulatory agencies

Date of Government Version: 03/08/2021	Source: SWRCB
Date Data Arrived at EDR: 03/09/2021	Telephone: 916-341-5851
Date Made Active in Reports: 03/31/2021	Last EDR Contact: 06/03/2021
Number of Days to Update: 22	Next Scheduled EDR Contact: 09/20/2021
	Data Release Frequency: Semi-Annually

MILITARY UST SITES: Military UST Sites (GEOTRACKER)

Military ust sites

Date of Government Version: 03/08/2021	Source: State Water Resources Control Board
Date Data Arrived at EDR: 03/09/2021	Telephone: 866-480-1028
Date Made Active in Reports: 03/30/2021	Last EDR Contact: 06/03/2021
Number of Days to Update: 21	Next Scheduled EDR Contact: 09/20/2021
	Data Release Frequency: Varies

AST: Aboveground Petroleum Storage Tank Facilities

A listing of aboveground storage tank petroleum storage tank locations.

Date of Government Version: 07/06/2016	Source: California Environmental Protection Agency
Date Data Arrived at EDR: 07/12/2016	Telephone: 916-327-5092
Date Made Active in Reports: 09/19/2016	Last EDR Contact: 06/08/2021
Number of Days to Update: 69	Next Scheduled EDR Contact: 09/27/2021
	Data Release Frequency: Varies

INDIAN UST R4: Underground Storage Tanks on Indian Land

The Indian Underground Storage Tank (UST) database provides information about underground storage tanks on Indian land in EPA Region 4 (Alabama, Florida, Georgia, Kentucky, Mississippi, North Carolina, South Carolina, Tennessee and Tribal Nations)

Date of Government Version: 10/02/2020	Source: EPA Region 4
Date Data Arrived at EDR: 12/18/2020	Telephone: 404-562-9424
Date Made Active in Reports: 03/12/2021	Last EDR Contact: 06/17/2021
Number of Days to Update: 84	Next Scheduled EDR Contact: 11/01/2021
	Data Release Frequency: Varies

INDIAN UST R10: Underground Storage Tanks on Indian Land

The Indian Underground Storage Tank (UST) database provides information about underground storage tanks on Indian land in EPA Region 10 (Alaska, Idaho, Oregon, Washington, and Tribal Nations).

Date of Government Version: 11/12/2020	Source: EPA Region 10
Date Data Arrived at EDR: 12/16/2020	Telephone: 206-553-2857
Date Made Active in Reports: 03/12/2021	Last EDR Contact: 06/11/2021
Number of Days to Update: 86	Next Scheduled EDR Contact: 11/01/2021
	Data Release Frequency: Varies

GOVERNMENT RECORDS SEARCHED / DATA CURRENCY TRACKING

INDIAN UST R1: Underground Storage Tanks on Indian Land

The Indian Underground Storage Tank (UST) database provides information about underground storage tanks on Indian land in EPA Region 1 (Connecticut, Maine, Massachusetts, New Hampshire, Rhode Island, Vermont and ten Tribal Nations).

Date of Government Version: 10/01/2020	Source: EPA, Region 1
Date Data Arrived at EDR: 12/16/2020	Telephone: 617-918-1313
Date Made Active in Reports: 03/12/2021	Last EDR Contact: 06/11/2021
Number of Days to Update: 86	Next Scheduled EDR Contact: 11/01/2021
	Data Release Frequency: Varies

INDIAN UST R9: Underground Storage Tanks on Indian Land

The Indian Underground Storage Tank (UST) database provides information about underground storage tanks on Indian land in EPA Region 9 (Arizona, California, Hawaii, Nevada, the Pacific Islands, and Tribal Nations).

Date of Government Version: 10/01/2020	Source: EPA Region 9
Date Data Arrived at EDR: 12/16/2020	Telephone: 415-972-3368
Date Made Active in Reports: 03/12/2021	Last EDR Contact: 06/11/2021
Number of Days to Update: 86	Next Scheduled EDR Contact: 11/01/2021
	Data Release Frequency: Varies

INDIAN UST R7: Underground Storage Tanks on Indian Land

The Indian Underground Storage Tank (UST) database provides information about underground storage tanks on Indian land in EPA Region 7 (Iowa, Kansas, Missouri, Nebraska, and 9 Tribal Nations).

Date of Government Version: 09/30/2020	Source: EPA Region 7
Date Data Arrived at EDR: 12/22/2020	Telephone: 913-551-7003
Date Made Active in Reports: 03/12/2021	Last EDR Contact: 06/11/2021
Number of Days to Update: 80	Next Scheduled EDR Contact: 11/01/2021
	Data Release Frequency: Varies

INDIAN UST R5: Underground Storage Tanks on Indian Land

The Indian Underground Storage Tank (UST) database provides information about underground storage tanks on Indian land in EPA Region 5 (Michigan, Minnesota and Wisconsin and Tribal Nations).

Date of Government Version: 10/07/2020	Source: EPA Region 5
Date Data Arrived at EDR: 12/16/2020	Telephone: 312-886-6136
Date Made Active in Reports: 03/12/2021	Last EDR Contact: 06/11/2021
Number of Days to Update: 86	Next Scheduled EDR Contact: 11/01/2021
	Data Release Frequency: Varies

INDIAN UST R6: Underground Storage Tanks on Indian Land

The Indian Underground Storage Tank (UST) database provides information about underground storage tanks on Indian land in EPA Region 6 (Louisiana, Arkansas, Oklahoma, New Mexico, Texas and 65 Tribes).

Date of Government Version: 04/08/2020	Source: EPA Region 6
Date Data Arrived at EDR: 05/20/2020	Telephone: 214-665-7591
Date Made Active in Reports: 08/12/2020	Last EDR Contact: 06/11/2021
Number of Days to Update: 84	Next Scheduled EDR Contact: 11/01/2021
	Data Release Frequency: Varies

INDIAN UST R8: Underground Storage Tanks on Indian Land

The Indian Underground Storage Tank (UST) database provides information about underground storage tanks on Indian land in EPA Region 8 (Colorado, Montana, North Dakota, South Dakota, Utah, Wyoming and 27 Tribal Nations).

Date of Government Version: 10/09/2020	Source: EPA Region 8
Date Data Arrived at EDR: 12/16/2020	Telephone: 303-312-6137
Date Made Active in Reports: 03/12/2021	Last EDR Contact: 06/11/2021
Number of Days to Update: 86	Next Scheduled EDR Contact: 11/01/2021
	Data Release Frequency: Varies

GOVERNMENT RECORDS SEARCHED / DATA CURRENCY TRACKING

State and tribal voluntary cleanup sites

VCP: Voluntary Cleanup Program Properties

Contains low threat level properties with either confirmed or unconfirmed releases and the project proponents have request that DTSC oversee investigation and/or cleanup activities and have agreed to provide coverage for DTSC's costs.

Date of Government Version: 04/23/2021	Source: Department of Toxic Substances Control
Date Data Arrived at EDR: 04/23/2021	Telephone: 916-323-3400
Date Made Active in Reports: 07/12/2021	Last EDR Contact: 07/22/2021
Number of Days to Update: 80	Next Scheduled EDR Contact: 11/08/2021
	Data Release Frequency: Quarterly

INDIAN VCP R1: Voluntary Cleanup Priority Listing

A listing of voluntary cleanup priority sites located on Indian Land located in Region 1.

Date of Government Version: 07/27/2015	Source: EPA, Region 1
Date Data Arrived at EDR: 09/29/2015	Telephone: 617-918-1102
Date Made Active in Reports: 02/18/2016	Last EDR Contact: 06/15/2021
Number of Days to Update: 142	Next Scheduled EDR Contact: 10/04/2021
	Data Release Frequency: No Update Planned

INDIAN VCP R7: Voluntary Cleanup Priority Listing

A listing of voluntary cleanup priority sites located on Indian Land located in Region 7.

Date of Government Version: 03/20/2008	Source: EPA, Region 7
Date Data Arrived at EDR: 04/22/2008	Telephone: 913-551-7365
Date Made Active in Reports: 05/19/2008	Last EDR Contact: 07/08/2021
Number of Days to Update: 27	Next Scheduled EDR Contact: 07/20/2009
	Data Release Frequency: No Update Planned

State and tribal Brownfields sites

BROWNFIELDS: Considered Brownfields Sites Listing

A listing of sites the SWRCB considers to be Brownfields since these are sites have come to them through the MOA Process.

Date of Government Version: 03/22/2021	Source: State Water Resources Control Board
Date Data Arrived at EDR: 03/23/2021	Telephone: 916-323-7905
Date Made Active in Reports: 06/10/2021	Last EDR Contact: 06/17/2021
Number of Days to Update: 79	Next Scheduled EDR Contact: 10/04/2021
	Data Release Frequency: Quarterly

ADDITIONAL ENVIRONMENTAL RECORDS

Local Brownfield lists

US BROWNFIELDS: A Listing of Brownfields Sites

Brownfields are real property, the expansion, redevelopment, or reuse of which may be complicated by the presence or potential presence of a hazardous substance, pollutant, or contaminant. Cleaning up and reinvesting in these properties takes development pressures off of undeveloped, open land, and both improves and protects the environment. Assessment, Cleanup and Redevelopment Exchange System (ACRES) stores information reported by EPA Brownfields grant recipients on brownfields properties assessed or cleaned up with grant funding as well as information on Targeted Brownfields Assessments performed by EPA Regions. A listing of ACRES Brownfield sites is obtained from Cleanups in My Community. Cleanups in My Community provides information on Brownfields properties for which information is reported back to EPA, as well as areas served by Brownfields grant programs.

Date of Government Version: 03/15/2021	Source: Environmental Protection Agency
Date Data Arrived at EDR: 03/16/2021	Telephone: 202-566-2777
Date Made Active in Reports: 06/10/2021	Last EDR Contact: 06/10/2021
Number of Days to Update: 86	Next Scheduled EDR Contact: 09/27/2021
	Data Release Frequency: Semi-Annually

GOVERNMENT RECORDS SEARCHED / DATA CURRENCY TRACKING

Local Lists of Landfill / Solid Waste Disposal Sites

WMUDS/SWAT: Waste Management Unit Database

Waste Management Unit Database System. WMUDS is used by the State Water Resources Control Board staff and the Regional Water Quality Control Boards for program tracking and inventory of waste management units. WMUDS is composed of the following databases: Facility Information, Scheduled Inspections Information, Waste Management Unit Information, SWAT Program Information, SWAT Report Summary Information, SWAT Report Summary Data, Chapter 15 (formerly Subchapter 15) Information, Chapter 15 Monitoring Parameters, TPCA Program Information, RCRA Program Information, Closure Information, and Interested Parties Information.

Date of Government Version: 04/01/2000	Source: State Water Resources Control Board
Date Data Arrived at EDR: 04/10/2000	Telephone: 916-227-4448
Date Made Active in Reports: 05/10/2000	Last EDR Contact: 07/20/2021
Number of Days to Update: 30	Next Scheduled EDR Contact: 11/08/2021
	Data Release Frequency: No Update Planned

SWRCY: Recycler Database

A listing of recycling facilities in California.

Date of Government Version: 03/09/2021	Source: Department of Conservation
Date Data Arrived at EDR: 03/09/2021	Telephone: 916-323-3836
Date Made Active in Reports: 03/31/2021	Last EDR Contact: 06/04/2021
Number of Days to Update: 22	Next Scheduled EDR Contact: 09/20/2021
	Data Release Frequency: Quarterly

HAULERS: Registered Waste Tire Haulers Listing

A listing of registered waste tire haulers.

Date of Government Version: 11/23/2020	Source: Integrated Waste Management Board
Date Data Arrived at EDR: 11/23/2020	Telephone: 916-341-6422
Date Made Active in Reports: 02/08/2021	Last EDR Contact: 06/15/2021
Number of Days to Update: 77	Next Scheduled EDR Contact: 08/23/2021
	Data Release Frequency: Varies

INDIAN ODI: Report on the Status of Open Dumps on Indian Lands

Location of open dumps on Indian land.

Date of Government Version: 12/31/1998	Source: Environmental Protection Agency
Date Data Arrived at EDR: 12/03/2007	Telephone: 703-308-8245
Date Made Active in Reports: 01/24/2008	Last EDR Contact: 07/20/2021
Number of Days to Update: 52	Next Scheduled EDR Contact: 11/08/2021
	Data Release Frequency: No Update Planned

ODI: Open Dump Inventory

An open dump is defined as a disposal facility that does not comply with one or more of the Part 257 or Part 258 Subtitle D Criteria.

Date of Government Version: 06/30/1985	Source: Environmental Protection Agency
Date Data Arrived at EDR: 08/09/2004	Telephone: 800-424-9346
Date Made Active in Reports: 09/17/2004	Last EDR Contact: 06/09/2004
Number of Days to Update: 39	Next Scheduled EDR Contact: N/A
	Data Release Frequency: No Update Planned

DEBRIS REGION 9: Torres Martinez Reservation Illegal Dump Site Locations

A listing of illegal dump sites location on the Torres Martinez Indian Reservation located in eastern Riverside County and northern Imperial County, California.

Date of Government Version: 01/12/2009	Source: EPA, Region 9
Date Data Arrived at EDR: 05/07/2009	Telephone: 415-947-4219
Date Made Active in Reports: 09/21/2009	Last EDR Contact: 07/13/2021
Number of Days to Update: 137	Next Scheduled EDR Contact: 11/01/2021
	Data Release Frequency: No Update Planned

GOVERNMENT RECORDS SEARCHED / DATA CURRENCY TRACKING

IHS OPEN DUMPS: Open Dumps on Indian Land

A listing of all open dumps located on Indian Land in the United States.

Date of Government Version: 04/01/2014	Source: Department of Health & Human Services, Indian Health Service
Date Data Arrived at EDR: 08/06/2014	Telephone: 301-443-1452
Date Made Active in Reports: 01/29/2015	Last EDR Contact: 07/20/2021
Number of Days to Update: 176	Next Scheduled EDR Contact: 11/08/2021
	Data Release Frequency: Varies

Local Lists of Hazardous waste / Contaminated Sites

US HIST CDL: National Clandestine Laboratory Register

A listing of clandestine drug lab locations that have been removed from the DEAs National Clandestine Laboratory Register.

Date of Government Version: 05/18/2021	Source: Drug Enforcement Administration
Date Data Arrived at EDR: 05/18/2021	Telephone: 202-307-1000
Date Made Active in Reports: 08/03/2021	Last EDR Contact: 05/22/2021
Number of Days to Update: 77	Next Scheduled EDR Contact: 09/06/2021
	Data Release Frequency: No Update Planned

HIST CAL-SITES: Calsites Database

The Calsites database contains potential or confirmed hazardous substance release properties. In 1996, California EPA reevaluated and significantly reduced the number of sites in the Calsites database. No longer updated by the state agency. It has been replaced by ENVIROSTOR.

Date of Government Version: 08/08/2005	Source: Department of Toxic Substance Control
Date Data Arrived at EDR: 08/03/2006	Telephone: 916-323-3400
Date Made Active in Reports: 08/24/2006	Last EDR Contact: 02/23/2009
Number of Days to Update: 21	Next Scheduled EDR Contact: 05/25/2009
	Data Release Frequency: No Update Planned

SCH: School Property Evaluation Program

This category contains proposed and existing school sites that are being evaluated by DTSC for possible hazardous materials contamination. In some cases, these properties may be listed in the CalSites category depending on the level of threat to public health and safety or the environment they pose.

Date of Government Version: 04/23/2021	Source: Department of Toxic Substances Control
Date Data Arrived at EDR: 04/23/2021	Telephone: 916-323-3400
Date Made Active in Reports: 07/12/2021	Last EDR Contact: 07/22/2021
Number of Days to Update: 80	Next Scheduled EDR Contact: 11/08/2021
	Data Release Frequency: Quarterly

CDL: Clandestine Drug Labs

A listing of drug lab locations. Listing of a location in this database does not indicate that any illegal drug lab materials were or were not present there, and does not constitute a determination that the location either requires or does not require additional cleanup work.

Date of Government Version: 12/31/2019	Source: Department of Toxic Substances Control
Date Data Arrived at EDR: 01/20/2021	Telephone: 916-255-6504
Date Made Active in Reports: 04/08/2021	Last EDR Contact: 07/13/2021
Number of Days to Update: 78	Next Scheduled EDR Contact: 10/18/2021
	Data Release Frequency: Varies

CERS HAZ WASTE: CERS HAZ WASTE

List of sites in the California Environmental Protection Agency (CalEPA) Regulated Site Portal which fall under the Hazardous Chemical Management, Hazardous Waste Onsite Treatment, Household Hazardous Waste Collection, Hazardous Waste Generator, and RCRA LQ HW Generator programs.

GOVERNMENT RECORDS SEARCHED / DATA CURRENCY TRACKING

Date of Government Version: 04/19/2021
Date Data Arrived at EDR: 04/20/2021
Date Made Active in Reports: 07/07/2021
Number of Days to Update: 78

Source: CalEPA
Telephone: 916-323-2514
Last EDR Contact: 07/15/2021
Next Scheduled EDR Contact: 11/01/2021
Data Release Frequency: Quarterly

TOXIC PITS: Toxic Pits Cleanup Act Sites

Toxic PITS Cleanup Act Sites. TOXIC PITS identifies sites suspected of containing hazardous substances where cleanup has not yet been completed.

Date of Government Version: 07/01/1995
Date Data Arrived at EDR: 08/30/1995
Date Made Active in Reports: 09/26/1995
Number of Days to Update: 27

Source: State Water Resources Control Board
Telephone: 916-227-4364
Last EDR Contact: 01/26/2009
Next Scheduled EDR Contact: 04/27/2009
Data Release Frequency: No Update Planned

US CDL: Clandestine Drug Labs

A listing of clandestine drug lab locations. The U.S. Department of Justice ("the Department") provides this web site as a public service. It contains addresses of some locations where law enforcement agencies reported they found chemicals or other items that indicated the presence of either clandestine drug laboratories or dumpsites. In most cases, the source of the entries is not the Department, and the Department has not verified the entry and does not guarantee its accuracy. Members of the public must verify the accuracy of all entries by, for example, contacting local law enforcement and local health departments.

Date of Government Version: 05/18/2021
Date Data Arrived at EDR: 05/18/2021
Date Made Active in Reports: 08/03/2021
Number of Days to Update: 77

Source: Drug Enforcement Administration
Telephone: 202-307-1000
Last EDR Contact: 05/18/2021
Next Scheduled EDR Contact: 09/06/2021
Data Release Frequency: Quarterly

PFAS: PFAS Contamination Site Location Listing

A listing of PFAS contaminated sites included in the GeoTracker database.

Date of Government Version: 02/24/2021
Date Data Arrived at EDR: 02/24/2021
Date Made Active in Reports: 05/14/2021
Number of Days to Update: 79

Source: State Water Resources Control Board
Telephone: 866-480-1028
Last EDR Contact: 06/04/2021
Next Scheduled EDR Contact: 09/20/2021
Data Release Frequency: Varies

Local Lists of Registered Storage Tanks

SWEEPS UST: SWEEPS UST Listing

Statewide Environmental Evaluation and Planning System. This underground storage tank listing was updated and maintained by a company contacted by the SWRCB in the early 1990's. The listing is no longer updated or maintained. The local agency is the contact for more information on a site on the SWEEPS list.

Date of Government Version: 06/01/1994
Date Data Arrived at EDR: 07/07/2005
Date Made Active in Reports: 08/11/2005
Number of Days to Update: 35

Source: State Water Resources Control Board
Telephone: N/A
Last EDR Contact: 06/03/2005
Next Scheduled EDR Contact: N/A
Data Release Frequency: No Update Planned

HIST UST: Hazardous Substance Storage Container Database

The Hazardous Substance Storage Container Database is a historical listing of UST sites. Refer to local/county source for current data.

Date of Government Version: 10/15/1990
Date Data Arrived at EDR: 01/25/1991
Date Made Active in Reports: 02/12/1991
Number of Days to Update: 18

Source: State Water Resources Control Board
Telephone: 916-341-5851
Last EDR Contact: 07/26/2001
Next Scheduled EDR Contact: N/A
Data Release Frequency: No Update Planned

GOVERNMENT RECORDS SEARCHED / DATA CURRENCY TRACKING

SAN FRANCISCO AST: Aboveground Storage Tank Site Listing

Aboveground storage tank sites

Date of Government Version: 05/06/2021
Date Data Arrived at EDR: 05/07/2021
Date Made Active in Reports: 07/23/2021
Number of Days to Update: 77

Source: San Francisco County Department of Public Health
Telephone: 415-252-3896
Last EDR Contact: 07/27/2021
Next Scheduled EDR Contact: 11/15/2021
Data Release Frequency: Varies

CERS TANKS: California Environmental Reporting System (CERS) Tanks

List of sites in the California Environmental Protection Agency (CalEPA) Regulated Site Portal which fall under the Aboveground Petroleum Storage and Underground Storage Tank regulatory programs.

Date of Government Version: 04/19/2021
Date Data Arrived at EDR: 04/20/2021
Date Made Active in Reports: 07/07/2021
Number of Days to Update: 78

Source: California Environmental Protection Agency
Telephone: 916-323-2514
Last EDR Contact: 07/15/2021
Next Scheduled EDR Contact: 11/01/2021
Data Release Frequency: Quarterly

CA FID UST: Facility Inventory Database

The Facility Inventory Database (FID) contains a historical listing of active and inactive underground storage tank locations from the State Water Resource Control Board. Refer to local/county source for current data.

Date of Government Version: 10/31/1994
Date Data Arrived at EDR: 09/05/1995
Date Made Active in Reports: 09/29/1995
Number of Days to Update: 24

Source: California Environmental Protection Agency
Telephone: 916-341-5851
Last EDR Contact: 12/28/1998
Next Scheduled EDR Contact: N/A
Data Release Frequency: No Update Planned

Local Land Records

LIENS: Environmental Liens Listing

A listing of property locations with environmental liens for California where DTSC is a lien holder.

Date of Government Version: 03/01/2021
Date Data Arrived at EDR: 03/03/2021
Date Made Active in Reports: 05/20/2021
Number of Days to Update: 78

Source: Department of Toxic Substances Control
Telephone: 916-323-3400
Last EDR Contact: 05/25/2021
Next Scheduled EDR Contact: 09/13/2021
Data Release Frequency: Varies

LIENS 2: CERCLA Lien Information

A Federal CERCLA ('Superfund') lien can exist by operation of law at any site or property at which EPA has spent Superfund monies. These monies are spent to investigate and address releases and threatened releases of contamination. CERCLIS provides information as to the identity of these sites and properties.

Date of Government Version: 04/27/2021
Date Data Arrived at EDR: 05/03/2021
Date Made Active in Reports: 05/19/2021
Number of Days to Update: 16

Source: Environmental Protection Agency
Telephone: 202-564-6023
Last EDR Contact: 06/29/2021
Next Scheduled EDR Contact: 10/11/2021
Data Release Frequency: Semi-Annually

DEED: Deed Restriction Listing

GOVERNMENT RECORDS SEARCHED / DATA CURRENCY TRACKING

Site Mitigation and Brownfields Reuse Program Facility Sites with Deed Restrictions & Hazardous Waste Management Program Facility Sites with Deed / Land Use Restriction. The DTSC Site Mitigation and Brownfields Reuse Program (SMBRP) list includes sites cleaned up under the program's oversight and generally does not include current or former hazardous waste facilities that required a hazardous waste facility permit. The list represents deed restrictions that are active. Some sites have multiple deed restrictions. The DTSC Hazardous Waste Management Program (HWMP) has developed a list of current or former hazardous waste facilities that have a recorded land use restriction at the local county recorder's office. The land use restrictions on this list were required by the DTSC HWMP as a result of the presence of hazardous substances that remain on site after the facility (or part of the facility) has been closed or cleaned up. The types of land use restriction include deed notice, deed restriction, or a land use restriction that binds current and future owners.

Date of Government Version: 03/02/2021	Source: DTSC and SWRCB
Date Data Arrived at EDR: 03/03/2021	Telephone: 916-323-3400
Date Made Active in Reports: 05/19/2021	Last EDR Contact: 05/28/2021
Number of Days to Update: 77	Next Scheduled EDR Contact: 09/13/2021
	Data Release Frequency: Semi-Annually

Records of Emergency Release Reports

HMIRS: Hazardous Materials Information Reporting System

Hazardous Materials Incident Report System. HMIRS contains hazardous material spill incidents reported to DOT.

Date of Government Version: 03/22/2021	Source: U.S. Department of Transportation
Date Data Arrived at EDR: 03/24/2021	Telephone: 202-366-4555
Date Made Active in Reports: 06/17/2021	Last EDR Contact: 06/17/2021
Number of Days to Update: 85	Next Scheduled EDR Contact: 10/04/2021
	Data Release Frequency: Quarterly

CHMIRS: California Hazardous Material Incident Report System

California Hazardous Material Incident Reporting System. CHMIRS contains information on reported hazardous material incidents (accidental releases or spills).

Date of Government Version: 04/04/2021	Source: Office of Emergency Services
Date Data Arrived at EDR: 04/20/2021	Telephone: 916-845-8400
Date Made Active in Reports: 07/07/2021	Last EDR Contact: 07/15/2021
Number of Days to Update: 78	Next Scheduled EDR Contact: 11/01/2021
	Data Release Frequency: Semi-Annually

LDS: Land Disposal Sites Listing (GEOTRACKER)

Land Disposal sites (Landfills) included in GeoTracker. GeoTracker is the Water Boards data management system for sites that impact, or have the potential to impact, water quality in California, with emphasis on groundwater.

Date of Government Version: 03/08/2021	Source: State Water Quality Control Board
Date Data Arrived at EDR: 03/09/2021	Telephone: 866-480-1028
Date Made Active in Reports: 03/31/2021	Last EDR Contact: 06/03/2021
Number of Days to Update: 22	Next Scheduled EDR Contact: 09/20/2021
	Data Release Frequency: Quarterly

MCS: Military Cleanup Sites Listing (GEOTRACKER)

Military sites (consisting of: Military UST sites; Military Privatized sites; and Military Cleanup sites [formerly known as DoD non UST]) included in GeoTracker. GeoTracker is the Water Boards data management system for sites that impact, or have the potential to impact, water quality in California, with emphasis on groundwater.

Date of Government Version: 03/08/2021	Source: State Water Resources Control Board
Date Data Arrived at EDR: 03/09/2021	Telephone: 866-480-1028
Date Made Active in Reports: 03/31/2021	Last EDR Contact: 06/03/2021
Number of Days to Update: 22	Next Scheduled EDR Contact: 09/20/2021
	Data Release Frequency: Quarterly

GOVERNMENT RECORDS SEARCHED / DATA CURRENCY TRACKING

SPILLS 90: SPILLS90 data from FirstSearch

Spills 90 includes those spill and release records available exclusively from FirstSearch databases. Typically, they may include chemical, oil and/or hazardous substance spills recorded after 1990. Duplicate records that are already included in EDR incident and release records are not included in Spills 90.

Date of Government Version: 06/06/2012	Source: FirstSearch
Date Data Arrived at EDR: 01/03/2013	Telephone: N/A
Date Made Active in Reports: 02/22/2013	Last EDR Contact: 01/03/2013
Number of Days to Update: 50	Next Scheduled EDR Contact: N/A
	Data Release Frequency: No Update Planned

Other Ascertainable Records

RCRA NonGen / NLR: RCRA - Non Generators / No Longer Regulated

RCRAInfo is EPA's comprehensive information system, providing access to data supporting the Resource Conservation and Recovery Act (RCRA) of 1976 and the Hazardous and Solid Waste Amendments (HSWA) of 1984. The database includes selective information on sites which generate, transport, store, treat and/or dispose of hazardous waste as defined by the Resource Conservation and Recovery Act (RCRA). Non-Generators do not presently generate hazardous waste.

Date of Government Version: 03/22/2021	Source: Environmental Protection Agency
Date Data Arrived at EDR: 03/23/2021	Telephone: (415) 495-8895
Date Made Active in Reports: 05/19/2021	Last EDR Contact: 06/21/2021
Number of Days to Update: 57	Next Scheduled EDR Contact: 10/04/2021
	Data Release Frequency: Quarterly

FUDS: Formerly Used Defense Sites

The listing includes locations of Formerly Used Defense Sites properties where the US Army Corps of Engineers is actively working or will take necessary cleanup actions.

Date of Government Version: 02/11/2021	Source: U.S. Army Corps of Engineers
Date Data Arrived at EDR: 02/17/2021	Telephone: 202-528-4285
Date Made Active in Reports: 04/05/2021	Last EDR Contact: 05/18/2021
Number of Days to Update: 47	Next Scheduled EDR Contact: 08/30/2021
	Data Release Frequency: Varies

DOD: Department of Defense Sites

This data set consists of federally owned or administered lands, administered by the Department of Defense, that have any area equal to or greater than 640 acres of the United States, Puerto Rico, and the U.S. Virgin Islands.

Date of Government Version: 12/31/2005	Source: USGS
Date Data Arrived at EDR: 11/10/2006	Telephone: 888-275-8747
Date Made Active in Reports: 01/11/2007	Last EDR Contact: 07/13/2021
Number of Days to Update: 62	Next Scheduled EDR Contact: 10/25/2021
	Data Release Frequency: Varies

FEDLAND: Federal and Indian Lands

Federally and Indian administrated lands of the United States. Lands included are administrated by: Army Corps of Engineers, Bureau of Reclamation, National Wild and Scenic River, National Wildlife Refuge, Public Domain Land, Wilderness, Wilderness Study Area, Wildlife Management Area, Bureau of Indian Affairs, Bureau of Land Management, Department of Justice, Forest Service, Fish and Wildlife Service, National Park Service.

Date of Government Version: 04/02/2018	Source: U.S. Geological Survey
Date Data Arrived at EDR: 04/11/2018	Telephone: 888-275-8747
Date Made Active in Reports: 11/06/2019	Last EDR Contact: 07/09/2021
Number of Days to Update: 574	Next Scheduled EDR Contact: 10/18/2021
	Data Release Frequency: N/A

SCRD DRYCLEANERS: State Coalition for Remediation of Drycleaners Listing

The State Coalition for Remediation of Drycleaners was established in 1998, with support from the U.S. EPA Office of Superfund Remediation and Technology Innovation. It is comprised of representatives of states with established drycleaner remediation programs. Currently the member states are Alabama, Connecticut, Florida, Illinois, Kansas, Minnesota, Missouri, North Carolina, Oregon, South Carolina, Tennessee, Texas, and Wisconsin.

GOVERNMENT RECORDS SEARCHED / DATA CURRENCY TRACKING

Date of Government Version: 01/01/2017
Date Data Arrived at EDR: 02/03/2017
Date Made Active in Reports: 04/07/2017
Number of Days to Update: 63

Source: Environmental Protection Agency
Telephone: 615-532-8599
Last EDR Contact: 05/18/2021
Next Scheduled EDR Contact: 08/23/2021
Data Release Frequency: Varies

US FIN ASSUR: Financial Assurance Information

All owners and operators of facilities that treat, store, or dispose of hazardous waste are required to provide proof that they will have sufficient funds to pay for the clean up, closure, and post-closure care of their facilities.

Date of Government Version: 03/22/2021
Date Data Arrived at EDR: 03/23/2021
Date Made Active in Reports: 06/17/2021
Number of Days to Update: 86

Source: Environmental Protection Agency
Telephone: 202-566-1917
Last EDR Contact: 06/21/2021
Next Scheduled EDR Contact: 10/04/2021
Data Release Frequency: Quarterly

EPA WATCH LIST: EPA WATCH LIST

EPA maintains a "Watch List" to facilitate dialogue between EPA, state and local environmental agencies on enforcement matters relating to facilities with alleged violations identified as either significant or high priority. Being on the Watch List does not mean that the facility has actually violated the law only that an investigation by EPA or a state or local environmental agency has led those organizations to allege that an unproven violation has in fact occurred. Being on the Watch List does not represent a higher level of concern regarding the alleged violations that were detected, but instead indicates cases requiring additional dialogue between EPA, state and local agencies - primarily because of the length of time the alleged violation has gone unaddressed or unresolved.

Date of Government Version: 08/30/2013
Date Data Arrived at EDR: 03/21/2014
Date Made Active in Reports: 06/17/2014
Number of Days to Update: 88

Source: Environmental Protection Agency
Telephone: 617-520-3000
Last EDR Contact: 07/26/2021
Next Scheduled EDR Contact: 11/15/2021
Data Release Frequency: No Update Planned

2020 COR ACTION: 2020 Corrective Action Program List

The EPA has set ambitious goals for the RCRA Corrective Action program by creating the 2020 Corrective Action Universe. This RCRA cleanup baseline includes facilities expected to need corrective action. The 2020 universe contains a wide variety of sites. Some properties are heavily contaminated while others were contaminated but have since been cleaned up. Still others have not been fully investigated yet, and may require little or no remediation. Inclusion in the 2020 Universe does not necessarily imply failure on the part of a facility to meet its RCRA obligations.

Date of Government Version: 09/30/2017
Date Data Arrived at EDR: 05/08/2018
Date Made Active in Reports: 07/20/2018
Number of Days to Update: 73

Source: Environmental Protection Agency
Telephone: 703-308-4044
Last EDR Contact: 05/07/2021
Next Scheduled EDR Contact: 08/16/2021
Data Release Frequency: Varies

TSCA: Toxic Substances Control Act

Toxic Substances Control Act. TSCA identifies manufacturers and importers of chemical substances included on the TSCA Chemical Substance Inventory list. It includes data on the production volume of these substances by plant site.

Date of Government Version: 12/31/2016
Date Data Arrived at EDR: 06/17/2020
Date Made Active in Reports: 09/10/2020
Number of Days to Update: 85

Source: EPA
Telephone: 202-260-5521
Last EDR Contact: 06/17/2021
Next Scheduled EDR Contact: 09/27/2021
Data Release Frequency: Every 4 Years

TRIS: Toxic Chemical Release Inventory System

Toxic Release Inventory System. TRIS identifies facilities which release toxic chemicals to the air, water and land in reportable quantities under SARA Title III Section 313.

GOVERNMENT RECORDS SEARCHED / DATA CURRENCY TRACKING

Date of Government Version: 12/31/2018
Date Data Arrived at EDR: 08/14/2020
Date Made Active in Reports: 11/04/2020
Number of Days to Update: 82

Source: EPA
Telephone: 202-566-0250
Last EDR Contact: 05/17/2021
Next Scheduled EDR Contact: 08/30/2021
Data Release Frequency: Annually

SSTS: Section 7 Tracking Systems

Section 7 of the Federal Insecticide, Fungicide and Rodenticide Act, as amended (92 Stat. 829) requires all registered pesticide-producing establishments to submit a report to the Environmental Protection Agency by March 1st each year. Each establishment must report the types and amounts of pesticides, active ingredients and devices being produced, and those having been produced and sold or distributed in the past year.

Date of Government Version: 04/19/2021
Date Data Arrived at EDR: 04/20/2021
Date Made Active in Reports: 07/16/2021
Number of Days to Update: 87

Source: EPA
Telephone: 202-564-4203
Last EDR Contact: 07/19/2021
Next Scheduled EDR Contact: 11/01/2021
Data Release Frequency: Annually

ROD: Records Of Decision

Record of Decision. ROD documents mandate a permanent remedy at an NPL (Superfund) site containing technical and health information to aid in the cleanup.

Date of Government Version: 04/27/2021
Date Data Arrived at EDR: 05/03/2021
Date Made Active in Reports: 05/19/2021
Number of Days to Update: 16

Source: EPA
Telephone: 703-416-0223
Last EDR Contact: 06/29/2021
Next Scheduled EDR Contact: 09/13/2021
Data Release Frequency: Annually

RMP: Risk Management Plans

When Congress passed the Clean Air Act Amendments of 1990, it required EPA to publish regulations and guidance for chemical accident prevention at facilities using extremely hazardous substances. The Risk Management Program Rule (RMP Rule) was written to implement Section 112(r) of these amendments. The rule, which built upon existing industry codes and standards, requires companies of all sizes that use certain flammable and toxic substances to develop a Risk Management Program, which includes a(n): Hazard assessment that details the potential effects of an accidental release, an accident history of the last five years, and an evaluation of worst-case and alternative accidental releases; Prevention program that includes safety precautions and maintenance, monitoring, and employee training measures; and Emergency response program that spells out emergency health care, employee training measures and procedures for informing the public and response agencies (e.g the fire department) should an accident occur.

Date of Government Version: 05/07/2021
Date Data Arrived at EDR: 05/13/2021
Date Made Active in Reports: 08/03/2021
Number of Days to Update: 82

Source: Environmental Protection Agency
Telephone: 202-564-8600
Last EDR Contact: 07/14/2021
Next Scheduled EDR Contact: 11/01/2021
Data Release Frequency: Varies

RAATS: RCRA Administrative Action Tracking System

RCRA Administration Action Tracking System. RAATS contains records based on enforcement actions issued under RCRA pertaining to major violators and includes administrative and civil actions brought by the EPA. For administration actions after September 30, 1995, data entry in the RAATS database was discontinued. EPA will retain a copy of the database for historical records. It was necessary to terminate RAATS because a decrease in agency resources made it impossible to continue to update the information contained in the database.

Date of Government Version: 04/17/1995
Date Data Arrived at EDR: 07/03/1995
Date Made Active in Reports: 08/07/1995
Number of Days to Update: 35

Source: EPA
Telephone: 202-564-4104
Last EDR Contact: 06/02/2008
Next Scheduled EDR Contact: 09/01/2008
Data Release Frequency: No Update Planned

GOVERNMENT RECORDS SEARCHED / DATA CURRENCY TRACKING

PRP: Potentially Responsible Parties

A listing of verified Potentially Responsible Parties

Date of Government Version: 12/30/2020	Source: EPA
Date Data Arrived at EDR: 01/14/2021	Telephone: 202-564-6023
Date Made Active in Reports: 03/05/2021	Last EDR Contact: 06/29/2021
Number of Days to Update: 50	Next Scheduled EDR Contact: 08/16/2021
	Data Release Frequency: Quarterly

PADS: PCB Activity Database System

PCB Activity Database. PADS Identifies generators, transporters, commercial storers and/or brokers and disposers of PCB's who are required to notify the EPA of such activities.

Date of Government Version: 11/19/2020	Source: EPA
Date Data Arrived at EDR: 01/08/2021	Telephone: 202-566-0500
Date Made Active in Reports: 03/22/2021	Last EDR Contact: 07/09/2021
Number of Days to Update: 73	Next Scheduled EDR Contact: 10/18/2021
	Data Release Frequency: Annually

ICIS: Integrated Compliance Information System

The Integrated Compliance Information System (ICIS) supports the information needs of the national enforcement and compliance program as well as the unique needs of the National Pollutant Discharge Elimination System (NPDES) program.

Date of Government Version: 11/18/2016	Source: Environmental Protection Agency
Date Data Arrived at EDR: 11/23/2016	Telephone: 202-564-2501
Date Made Active in Reports: 02/10/2017	Last EDR Contact: 06/29/2021
Number of Days to Update: 79	Next Scheduled EDR Contact: 10/18/2021
	Data Release Frequency: No Update Planned

FTTS: FIFRA/ TSCA Tracking System - FIFRA (Federal Insecticide, Fungicide, & Rodenticide Act)/TSCA (Toxic Substances Control Act)

FTTS tracks administrative cases and pesticide enforcement actions and compliance activities related to FIFRA, TSCA and EPCRA (Emergency Planning and Community Right-to-Know Act). To maintain currency, EDR contacts the Agency on a quarterly basis.

Date of Government Version: 04/09/2009	Source: EPA/Office of Prevention, Pesticides and Toxic Substances
Date Data Arrived at EDR: 04/16/2009	Telephone: 202-566-1667
Date Made Active in Reports: 05/11/2009	Last EDR Contact: 08/18/2017
Number of Days to Update: 25	Next Scheduled EDR Contact: 12/04/2017
	Data Release Frequency: No Update Planned

FTTS INSP: FIFRA/ TSCA Tracking System - FIFRA (Federal Insecticide, Fungicide, & Rodenticide Act)/TSCA (Toxic Substances Control Act)

A listing of FIFRA/TSCA Tracking System (FTTS) inspections and enforcements.

Date of Government Version: 04/09/2009	Source: EPA
Date Data Arrived at EDR: 04/16/2009	Telephone: 202-566-1667
Date Made Active in Reports: 05/11/2009	Last EDR Contact: 08/18/2017
Number of Days to Update: 25	Next Scheduled EDR Contact: 12/04/2017
	Data Release Frequency: No Update Planned

MLTS: Material Licensing Tracking System

MLTS is maintained by the Nuclear Regulatory Commission and contains a list of approximately 8,100 sites which possess or use radioactive materials and which are subject to NRC licensing requirements. To maintain currency, EDR contacts the Agency on a quarterly basis.

Date of Government Version: 03/08/2021	Source: Nuclear Regulatory Commission
Date Data Arrived at EDR: 03/11/2021	Telephone: 301-415-7169
Date Made Active in Reports: 05/11/2021	Last EDR Contact: 07/14/2021
Number of Days to Update: 61	Next Scheduled EDR Contact: 11/01/2021
	Data Release Frequency: Quarterly

GOVERNMENT RECORDS SEARCHED / DATA CURRENCY TRACKING

COAL ASH DOE: Steam-Electric Plant Operation Data

A listing of power plants that store ash in surface ponds.

Date of Government Version: 12/31/2019	Source: Department of Energy
Date Data Arrived at EDR: 12/01/2020	Telephone: 202-586-8719
Date Made Active in Reports: 02/09/2021	Last EDR Contact: 05/27/2021
Number of Days to Update: 70	Next Scheduled EDR Contact: 09/13/2021
	Data Release Frequency: Varies

COAL ASH EPA: Coal Combustion Residues Surface Impoundments List

A listing of coal combustion residues surface impoundments with high hazard potential ratings.

Date of Government Version: 01/12/2017	Source: Environmental Protection Agency
Date Data Arrived at EDR: 03/05/2019	Telephone: N/A
Date Made Active in Reports: 11/11/2019	Last EDR Contact: 05/27/2021
Number of Days to Update: 251	Next Scheduled EDR Contact: 09/13/2021
	Data Release Frequency: Varies

PCB TRANSFORMER: PCB Transformer Registration Database

The database of PCB transformer registrations that includes all PCB registration submittals.

Date of Government Version: 09/13/2019	Source: Environmental Protection Agency
Date Data Arrived at EDR: 11/06/2019	Telephone: 202-566-0517
Date Made Active in Reports: 02/10/2020	Last EDR Contact: 05/07/2021
Number of Days to Update: 96	Next Scheduled EDR Contact: 08/16/2021
	Data Release Frequency: Varies

RADINFO: Radiation Information Database

The Radiation Information Database (RADINFO) contains information about facilities that are regulated by U.S. Environmental Protection Agency (EPA) regulations for radiation and radioactivity.

Date of Government Version: 07/01/2019	Source: Environmental Protection Agency
Date Data Arrived at EDR: 07/01/2019	Telephone: 202-343-9775
Date Made Active in Reports: 09/23/2019	Last EDR Contact: 06/22/2021
Number of Days to Update: 84	Next Scheduled EDR Contact: 10/11/2021
	Data Release Frequency: No Update Planned

HIST FTTS: FIFRA/TSCA Tracking System Administrative Case Listing

A complete administrative case listing from the FIFRA/TSCA Tracking System (FTTS) for all ten EPA regions. The information was obtained from the National Compliance Database (NCDB). NCDB supports the implementation of FIFRA (Federal Insecticide, Fungicide, and Rodenticide Act) and TSCA (Toxic Substances Control Act). Some EPA regions are now closing out records. Because of that, and the fact that some EPA regions are not providing EPA Headquarters with updated records, it was decided to create a HIST FTTS database. It included records that may not be included in the newer FTTS database updates. This database is no longer updated.

Date of Government Version: 10/19/2006	Source: Environmental Protection Agency
Date Data Arrived at EDR: 03/01/2007	Telephone: 202-564-2501
Date Made Active in Reports: 04/10/2007	Last EDR Contact: 12/17/2007
Number of Days to Update: 40	Next Scheduled EDR Contact: 03/17/2008
	Data Release Frequency: No Update Planned

HIST FTTS INSP: FIFRA/TSCA Tracking System Inspection & Enforcement Case Listing

A complete inspection and enforcement case listing from the FIFRA/TSCA Tracking System (FTTS) for all ten EPA regions. The information was obtained from the National Compliance Database (NCDB). NCDB supports the implementation of FIFRA (Federal Insecticide, Fungicide, and Rodenticide Act) and TSCA (Toxic Substances Control Act). Some EPA regions are now closing out records. Because of that, and the fact that some EPA regions are not providing EPA Headquarters with updated records, it was decided to create a HIST FTTS database. It included records that may not be included in the newer FTTS database updates. This database is no longer updated.

GOVERNMENT RECORDS SEARCHED / DATA CURRENCY TRACKING

Date of Government Version: 10/19/2006
Date Data Arrived at EDR: 03/01/2007
Date Made Active in Reports: 04/10/2007
Number of Days to Update: 40

Source: Environmental Protection Agency
Telephone: 202-564-2501
Last EDR Contact: 12/17/2008
Next Scheduled EDR Contact: 03/17/2008
Data Release Frequency: No Update Planned

DOT OPS: Incident and Accident Data

Department of Transportation, Office of Pipeline Safety Incident and Accident data.

Date of Government Version: 01/02/2020
Date Data Arrived at EDR: 01/28/2020
Date Made Active in Reports: 04/17/2020
Number of Days to Update: 80

Source: Department of Transportation, Office of Pipeline Safety
Telephone: 202-366-4595
Last EDR Contact: 07/23/2021
Next Scheduled EDR Contact: 11/08/2021
Data Release Frequency: Quarterly

CONSENT: Superfund (CERCLA) Consent Decrees

Major legal settlements that establish responsibility and standards for cleanup at NPL (Superfund) sites. Released periodically by United States District Courts after settlement by parties to litigation matters.

Date of Government Version: 06/30/2021
Date Data Arrived at EDR: 07/14/2021
Date Made Active in Reports: 07/16/2021
Number of Days to Update: 2

Source: Department of Justice, Consent Decree Library
Telephone: Varies
Last EDR Contact: 07/02/2021
Next Scheduled EDR Contact: 10/18/2021
Data Release Frequency: Varies

BRS: Biennial Reporting System

The Biennial Reporting System is a national system administered by the EPA that collects data on the generation and management of hazardous waste. BRS captures detailed data from two groups: Large Quantity Generators (LQG) and Treatment, Storage, and Disposal Facilities.

Date of Government Version: 12/31/2017
Date Data Arrived at EDR: 06/22/2020
Date Made Active in Reports: 11/20/2020
Number of Days to Update: 151

Source: EPA/NTIS
Telephone: 800-424-9346
Last EDR Contact: 06/21/2021
Next Scheduled EDR Contact: 10/04/2021
Data Release Frequency: Biennially

INDIAN RESERV: Indian Reservations

This map layer portrays Indian administered lands of the United States that have any area equal to or greater than 640 acres.

Date of Government Version: 12/31/2014
Date Data Arrived at EDR: 07/14/2015
Date Made Active in Reports: 01/10/2017
Number of Days to Update: 546

Source: USGS
Telephone: 202-208-3710
Last EDR Contact: 07/02/2021
Next Scheduled EDR Contact: 10/18/2021
Data Release Frequency: Varies

FUSRAP: Formerly Utilized Sites Remedial Action Program

DOE established the Formerly Utilized Sites Remedial Action Program (FUSRAP) in 1974 to remediate sites where radioactive contamination remained from Manhattan Project and early U.S. Atomic Energy Commission (AEC) operations.

Date of Government Version: 08/08/2017
Date Data Arrived at EDR: 09/11/2018
Date Made Active in Reports: 09/14/2018
Number of Days to Update: 3

Source: Department of Energy
Telephone: 202-586-3559
Last EDR Contact: 07/23/2021
Next Scheduled EDR Contact: 11/15/2021
Data Release Frequency: Varies

UMTRA: Uranium Mill Tailings Sites

Uranium ore was mined by private companies for federal government use in national defense programs. When the mills shut down, large piles of the sand-like material (mill tailings) remain after uranium has been extracted from the ore. Levels of human exposure to radioactive materials from the piles are low; however, in some cases tailings were used as construction materials before the potential health hazards of the tailings were recognized.

GOVERNMENT RECORDS SEARCHED / DATA CURRENCY TRACKING

Date of Government Version: 08/30/2019
Date Data Arrived at EDR: 11/15/2019
Date Made Active in Reports: 01/28/2020
Number of Days to Update: 74

Source: Department of Energy
Telephone: 505-845-0011
Last EDR Contact: 05/21/2021
Next Scheduled EDR Contact: 08/30/2021
Data Release Frequency: Varies

LEAD SMELTER 1: Lead Smelter Sites

A listing of former lead smelter site locations.

Date of Government Version: 04/27/2021
Date Data Arrived at EDR: 05/03/2021
Date Made Active in Reports: 05/19/2021
Number of Days to Update: 16

Source: Environmental Protection Agency
Telephone: 703-603-8787
Last EDR Contact: 06/29/2021
Next Scheduled EDR Contact: 10/11/2021
Data Release Frequency: Varies

LEAD SMELTER 2: Lead Smelter Sites

A list of several hundred sites in the U.S. where secondary lead smelting was done from 1931 and 1964. These sites may pose a threat to public health through ingestion or inhalation of contaminated soil or dust

Date of Government Version: 04/05/2001
Date Data Arrived at EDR: 10/27/2010
Date Made Active in Reports: 12/02/2010
Number of Days to Update: 36

Source: American Journal of Public Health
Telephone: 703-305-6451
Last EDR Contact: 12/02/2009
Next Scheduled EDR Contact: N/A
Data Release Frequency: No Update Planned

US AIRS (AFS): Aerometric Information Retrieval System Facility Subsystem (AFS)

The database is a sub-system of Aerometric Information Retrieval System (AIRS). AFS contains compliance data on air pollution point sources regulated by the U.S. EPA and/or state and local air regulatory agencies. This information comes from source reports by various stationary sources of air pollution, such as electric power plants, steel mills, factories, and universities, and provides information about the air pollutants they produce. Action, air program, air program pollutant, and general level plant data. It is used to track emissions and compliance data from industrial plants.

Date of Government Version: 10/12/2016
Date Data Arrived at EDR: 10/26/2016
Date Made Active in Reports: 02/03/2017
Number of Days to Update: 100

Source: EPA
Telephone: 202-564-2496
Last EDR Contact: 09/26/2017
Next Scheduled EDR Contact: 01/08/2018
Data Release Frequency: No Update Planned

US AIRS MINOR: Air Facility System Data

A listing of minor source facilities.

Date of Government Version: 10/12/2016
Date Data Arrived at EDR: 10/26/2016
Date Made Active in Reports: 02/03/2017
Number of Days to Update: 100

Source: EPA
Telephone: 202-564-2496
Last EDR Contact: 09/26/2017
Next Scheduled EDR Contact: 01/08/2018
Data Release Frequency: No Update Planned

MINES VIOLATIONS: MSHA Violation Assessment Data

Mines violation and assessment information. Department of Labor, Mine Safety & Health Administration.

Date of Government Version: 05/27/2021
Date Data Arrived at EDR: 05/27/2021
Date Made Active in Reports: 06/10/2021
Number of Days to Update: 14

Source: DOL, Mine Safety & Health Administration
Telephone: 202-693-9424
Last EDR Contact: 07/01/2021
Next Scheduled EDR Contact: 09/13/2021
Data Release Frequency: Quarterly

US MINES: Mines Master Index File

Contains all mine identification numbers issued for mines active or opened since 1971. The data also includes violation information.

GOVERNMENT RECORDS SEARCHED / DATA CURRENCY TRACKING

Date of Government Version: 02/01/2021
Date Data Arrived at EDR: 02/24/2021
Date Made Active in Reports: 05/19/2021
Number of Days to Update: 84

Source: Department of Labor, Mine Safety and Health Administration
Telephone: 303-231-5959
Last EDR Contact: 05/25/2021
Next Scheduled EDR Contact: 09/06/2021
Data Release Frequency: Semi-Annually

US MINES 2: Ferrous and Nonferrous Metal Mines Database Listing

This map layer includes ferrous (ferrous metal mines are facilities that extract ferrous metals, such as iron ore or molybdenum) and nonferrous (Nonferrous metal mines are facilities that extract nonferrous metals, such as gold, silver, copper, zinc, and lead) metal mines in the United States.

Date of Government Version: 05/06/2020
Date Data Arrived at EDR: 05/27/2020
Date Made Active in Reports: 08/13/2020
Number of Days to Update: 78

Source: USGS
Telephone: 703-648-7709
Last EDR Contact: 05/27/2021
Next Scheduled EDR Contact: 09/06/2021
Data Release Frequency: Varies

US MINES 3: Active Mines & Mineral Plants Database Listing

Active Mines and Mineral Processing Plant operations for commodities monitored by the Minerals Information Team of the USGS.

Date of Government Version: 04/14/2011
Date Data Arrived at EDR: 06/08/2011
Date Made Active in Reports: 09/13/2011
Number of Days to Update: 97

Source: USGS
Telephone: 703-648-7709
Last EDR Contact: 05/27/2021
Next Scheduled EDR Contact: 09/06/2021
Data Release Frequency: Varies

ABANDONED MINES: Abandoned Mines

An inventory of land and water impacted by past mining (primarily coal mining) is maintained by OSMRE to provide information needed to implement the Surface Mining Control and Reclamation Act of 1977 (SMCRA). The inventory contains information on the location, type, and extent of AML impacts, as well as, information on the cost associated with the reclamation of those problems. The inventory is based upon field surveys by State, Tribal, and OSMRE program officials. It is dynamic to the extent that it is modified as new problems are identified and existing problems are reclaimed.

Date of Government Version: 03/23/2021
Date Data Arrived at EDR: 03/25/2021
Date Made Active in Reports: 06/17/2021
Number of Days to Update: 84

Source: Department of Interior
Telephone: 202-208-2609
Last EDR Contact: 06/14/2021
Next Scheduled EDR Contact: 09/20/2021
Data Release Frequency: Quarterly

FINDS: Facility Index System/Facility Registry System

Facility Index System. FINDS contains both facility information and 'pointers' to other sources that contain more detail. EDR includes the following FINDS databases in this report: PCS (Permit Compliance System), AIRS (Aerometric Information Retrieval System), DOCKET (Enforcement Docket used to manage and track information on civil judicial enforcement cases for all environmental statutes), FURS (Federal Underground Injection Control), C-DOCKET (Criminal Docket System used to track criminal enforcement actions for all environmental statutes), FFIS (Federal Facilities Information System), STATE (State Environmental Laws and Statutes), and PADS (PCB Activity Data System).

Date of Government Version: 02/03/2021
Date Data Arrived at EDR: 03/03/2021
Date Made Active in Reports: 04/05/2021
Number of Days to Update: 33

Source: EPA
Telephone: (415) 947-8000
Last EDR Contact: 05/18/2021
Next Scheduled EDR Contact: 09/13/2021
Data Release Frequency: Quarterly

DOCKET HWC: Hazardous Waste Compliance Docket Listing

A complete list of the Federal Agency Hazardous Waste Compliance Docket Facilities.

Date of Government Version: 11/03/2020
Date Data Arrived at EDR: 11/17/2020
Date Made Active in Reports: 02/09/2021
Number of Days to Update: 84

Source: Environmental Protection Agency
Telephone: 202-564-0527
Last EDR Contact: 05/21/2021
Next Scheduled EDR Contact: 09/06/2021
Data Release Frequency: Varies

GOVERNMENT RECORDS SEARCHED / DATA CURRENCY TRACKING

UXO: Unexploded Ordnance Sites

A listing of unexploded ordnance site locations

Date of Government Version: 12/31/2018	Source: Department of Defense
Date Data Arrived at EDR: 07/02/2020	Telephone: 703-704-1564
Date Made Active in Reports: 09/17/2020	Last EDR Contact: 07/07/2021
Number of Days to Update: 77	Next Scheduled EDR Contact: 10/25/2021
	Data Release Frequency: Varies

ECHO: Enforcement & Compliance History Information

ECHO provides integrated compliance and enforcement information for about 800,000 regulated facilities nationwide.

Date of Government Version: 04/04/2021	Source: Environmental Protection Agency
Date Data Arrived at EDR: 04/06/2021	Telephone: 202-564-2280
Date Made Active in Reports: 06/25/2021	Last EDR Contact: 07/01/2021
Number of Days to Update: 80	Next Scheduled EDR Contact: 10/18/2021
	Data Release Frequency: Quarterly

FUELS PROGRAM: EPA Fuels Program Registered Listing

This listing includes facilities that are registered under the Part 80 (Code of Federal Regulations) EPA Fuels Programs. All companies now are required to submit new and updated registrations.

Date of Government Version: 05/14/2021	Source: EPA
Date Data Arrived at EDR: 05/14/2021	Telephone: 800-385-6164
Date Made Active in Reports: 08/03/2021	Last EDR Contact: 05/14/2021
Number of Days to Update: 81	Next Scheduled EDR Contact: 08/30/2021
	Data Release Frequency: Quarterly

CA BOND EXP. PLAN: Bond Expenditure Plan

Department of Health Services developed a site-specific expenditure plan as the basis for an appropriation of Hazardous Substance Cleanup Bond Act funds. It is not updated.

Date of Government Version: 01/01/1989	Source: Department of Health Services
Date Data Arrived at EDR: 07/27/1994	Telephone: 916-255-2118
Date Made Active in Reports: 08/02/1994	Last EDR Contact: 05/31/1994
Number of Days to Update: 6	Next Scheduled EDR Contact: N/A
	Data Release Frequency: No Update Planned

CORTESE: "Cortese" Hazardous Waste & Substances Sites List

The sites for the list are designated by the State Water Resource Control Board (LUST), the Integrated Waste Board (SWF/LS), and the Department of Toxic Substances Control (Cal-Sites).

Date of Government Version: 03/22/2021	Source: CAL EPA/Office of Emergency Information
Date Data Arrived at EDR: 03/23/2021	Telephone: 916-323-3400
Date Made Active in Reports: 06/10/2021	Last EDR Contact: 06/17/2021
Number of Days to Update: 79	Next Scheduled EDR Contact: 10/04/2021
	Data Release Frequency: Quarterly

CUPA LIVERMORE-PLEASANTON: CUPA Facility Listing

list of facilities associated with the various CUPA programs in Livermore-Pleasanton

Date of Government Version: 05/01/2019	Source: Livermore-Pleasanton Fire Department
Date Data Arrived at EDR: 05/14/2019	Telephone: 925-454-2361
Date Made Active in Reports: 07/17/2019	Last EDR Contact: 05/14/2021
Number of Days to Update: 64	Next Scheduled EDR Contact: 08/23/2021
	Data Release Frequency: Varies

DRYCLEAN AVAQMD: Antelope Valley Air Quality Management District Drycleaner Listing

A listing of dry cleaners in the Antelope Valley Air Quality Management District.

GOVERNMENT RECORDS SEARCHED / DATA CURRENCY TRACKING

Date of Government Version: 02/26/2021
Date Data Arrived at EDR: 03/02/2021
Date Made Active in Reports: 05/19/2021
Number of Days to Update: 78

Source: Antelope Valley Air Quality Management District
Telephone: 661-723-8070
Last EDR Contact: 05/25/2021
Next Scheduled EDR Contact: 09/13/2021
Data Release Frequency: Varies

DRYCLEANERS: Cleaner Facilities

A list of drycleaner related facilities that have EPA ID numbers. These are facilities with certain SIC codes: power laundries, family and commercial; garment pressing and cleaner's agents; linen supply; coin-operated laundries and cleaning; drycleaning plants, except rugs; carpet and upholster cleaning; industrial launderers; laundry and garment services.

Date of Government Version: 03/01/2021
Date Data Arrived at EDR: 03/04/2021
Date Made Active in Reports: 05/20/2021
Number of Days to Update: 77

Source: Department of Toxic Substance Control
Telephone: 916-327-4498
Last EDR Contact: 05/25/2021
Next Scheduled EDR Contact: 09/13/2021
Data Release Frequency: Annually

DRYCLEAN SOUTH COAST: South Coast Air Quality Management District Drycleaner Listing

A listing of dry cleaners in the South Coast Air Quality Management District

Date of Government Version: 02/23/2021
Date Data Arrived at EDR: 02/25/2021
Date Made Active in Reports: 05/19/2021
Number of Days to Update: 83

Source: South Coast Air Quality Management District
Telephone: 909-396-3211
Last EDR Contact: 05/18/2021
Next Scheduled EDR Contact: 09/06/2021
Data Release Frequency: Varies

EMI: Emissions Inventory Data

Toxics and criteria pollutant emissions data collected by the ARB and local air pollution agencies.

Date of Government Version: 12/31/2018
Date Data Arrived at EDR: 06/16/2020
Date Made Active in Reports: 08/28/2020
Number of Days to Update: 73

Source: California Air Resources Board
Telephone: 916-322-2990
Last EDR Contact: 06/10/2021
Next Scheduled EDR Contact: 09/27/2021
Data Release Frequency: Varies

ENF: Enforcement Action Listing

A listing of Water Board Enforcement Actions. Formal is everything except Oral/Verbal Communication, Notice of Violation, Expedited Payment Letter, and Staff Enforcement Letter.

Date of Government Version: 04/16/2021
Date Data Arrived at EDR: 04/20/2021
Date Made Active in Reports: 07/07/2021
Number of Days to Update: 78

Source: State Water Resources Control Board
Telephone: 916-445-9379
Last EDR Contact: 07/15/2021
Next Scheduled EDR Contact: 11/01/2021
Data Release Frequency: Varies

Financial Assurance 1: Financial Assurance Information Listing

Financial Assurance information

Date of Government Version: 04/14/2021
Date Data Arrived at EDR: 04/15/2021
Date Made Active in Reports: 07/06/2021
Number of Days to Update: 82

Source: Department of Toxic Substances Control
Telephone: 916-255-3628
Last EDR Contact: 07/13/2021
Next Scheduled EDR Contact: 11/01/2021
Data Release Frequency: Varies

Financial Assurance 2: Financial Assurance Information Listing

A listing of financial assurance information for solid waste facilities. Financial assurance is intended to ensure that resources are available to pay for the cost of closure, post-closure care, and corrective measures if the owner or operator of a regulated facility is unable or unwilling to pay.

GOVERNMENT RECORDS SEARCHED / DATA CURRENCY TRACKING

Date of Government Version: 05/13/2021
Date Data Arrived at EDR: 05/13/2021
Date Made Active in Reports: 07/26/2021
Number of Days to Update: 74

Source: California Integrated Waste Management Board
Telephone: 916-341-6066
Last EDR Contact: 05/05/2021
Next Scheduled EDR Contact: 08/23/2021
Data Release Frequency: Varies

HAZNET: Facility and Manifest Data

Facility and Manifest Data. The data is extracted from the copies of hazardous waste manifests received each year by the DTSC. The annual volume of manifests is typically 700,000 - 1,000,000 annually, representing approximately 350,000 - 500,000 shipments. Data are from the manifests submitted without correction, and therefore many contain some invalid values for data elements such as generator ID, TSD ID, waste category, and disposal method. This database begins with calendar year 1993.

Date of Government Version: 12/31/2019
Date Data Arrived at EDR: 04/15/2020
Date Made Active in Reports: 07/02/2020
Number of Days to Update: 78

Source: California Environmental Protection Agency
Telephone: 916-255-1136
Last EDR Contact: 07/09/2021
Next Scheduled EDR Contact: 10/18/2021
Data Release Frequency: Annually

ICE: ICE

Contains data pertaining to the Permitted Facilities with Inspections / Enforcements sites tracked in Envirostor.

Date of Government Version: 05/14/2021
Date Data Arrived at EDR: 05/14/2021
Date Made Active in Reports: 07/27/2021
Number of Days to Update: 74

Source: Department of Toxic Substances Control
Telephone: 877-786-9427
Last EDR Contact: 05/14/2021
Next Scheduled EDR Contact: 08/30/2021
Data Release Frequency: Quarterly

HIST CORTESE: Hazardous Waste & Substance Site List

The sites for the list are designated by the State Water Resource Control Board [LUST], the Integrated Waste Board [SWF/LS], and the Department of Toxic Substances Control [CALSITES]. This listing is no longer updated by the state agency.

Date of Government Version: 04/01/2001
Date Data Arrived at EDR: 01/22/2009
Date Made Active in Reports: 04/08/2009
Number of Days to Update: 76

Source: Department of Toxic Substances Control
Telephone: 916-323-3400
Last EDR Contact: 01/22/2009
Next Scheduled EDR Contact: N/A
Data Release Frequency: No Update Planned

HWP: EnviroStor Permitted Facilities Listing

Detailed information on permitted hazardous waste facilities and corrective action ("cleanups") tracked in EnviroStor.

Date of Government Version: 05/14/2021
Date Data Arrived at EDR: 05/14/2021
Date Made Active in Reports: 07/27/2021
Number of Days to Update: 74

Source: Department of Toxic Substances Control
Telephone: 916-323-3400
Last EDR Contact: 05/14/2021
Next Scheduled EDR Contact: 08/30/2021
Data Release Frequency: Quarterly

HWT: Registered Hazardous Waste Transporter Database

A listing of hazardous waste transporters. In California, unless specifically exempted, it is unlawful for any person to transport hazardous wastes unless the person holds a valid registration issued by DTSC. A hazardous waste transporter registration is valid for one year and is assigned a unique registration number.

Date of Government Version: 04/05/2021
Date Data Arrived at EDR: 04/06/2021
Date Made Active in Reports: 06/23/2021
Number of Days to Update: 78

Source: Department of Toxic Substances Control
Telephone: 916-440-7145
Last EDR Contact: 07/01/2021
Next Scheduled EDR Contact: 10/18/2021
Data Release Frequency: Quarterly

GOVERNMENT RECORDS SEARCHED / DATA CURRENCY TRACKING

MINES: Mines Site Location Listing

A listing of mine site locations from the Office of Mine Reclamation.

Date of Government Version: 03/08/2021	Source: Department of Conservation
Date Data Arrived at EDR: 03/09/2021	Telephone: 916-322-1080
Date Made Active in Reports: 03/30/2021	Last EDR Contact: 06/03/2021
Number of Days to Update: 21	Next Scheduled EDR Contact: 09/20/2021
	Data Release Frequency: Quarterly

MWMP: Medical Waste Management Program Listing

The Medical Waste Management Program (MWMP) ensures the proper handling and disposal of medical waste by permitting and inspecting medical waste Offsite Treatment Facilities (PDF) and Transfer Stations (PDF) throughout the state. MWMP also oversees all Medical Waste Transporters.

Date of Government Version: 01/29/2021	Source: Department of Public Health
Date Data Arrived at EDR: 03/03/2021	Telephone: 916-558-1784
Date Made Active in Reports: 05/20/2021	Last EDR Contact: 05/28/2021
Number of Days to Update: 78	Next Scheduled EDR Contact: 09/13/2021
	Data Release Frequency: Varies

NPDES: NPDES Permits Listing

A listing of NPDES permits, including stormwater.

Date of Government Version: 05/10/2021	Source: State Water Resources Control Board
Date Data Arrived at EDR: 05/11/2021	Telephone: 916-445-9379
Date Made Active in Reports: 07/27/2021	Last EDR Contact: 05/11/2021
Number of Days to Update: 77	Next Scheduled EDR Contact: 08/23/2021
	Data Release Frequency: Quarterly

PEST LIC: Pesticide Regulation Licenses Listing

A listing of licenses and certificates issued by the Department of Pesticide Regulation. The DPR issues licenses and/or certificates to: Persons and businesses that apply or sell pesticides; Pest control dealers and brokers; Persons who advise on agricultural pesticide applications.

Date of Government Version: 03/02/2021	Source: Department of Pesticide Regulation
Date Data Arrived at EDR: 03/03/2021	Telephone: 916-445-4038
Date Made Active in Reports: 05/20/2021	Last EDR Contact: 05/28/2021
Number of Days to Update: 78	Next Scheduled EDR Contact: 09/13/2021
	Data Release Frequency: Quarterly

PROC: Certified Processors Database

A listing of certified processors.

Date of Government Version: 03/09/2021	Source: Department of Conservation
Date Data Arrived at EDR: 03/09/2021	Telephone: 916-323-3836
Date Made Active in Reports: 03/31/2021	Last EDR Contact: 06/04/2021
Number of Days to Update: 22	Next Scheduled EDR Contact: 09/20/2021
	Data Release Frequency: Quarterly

NOTIFY 65: Proposition 65 Records

Listings of all Proposition 65 incidents reported to counties by the State Water Resources Control Board and the Regional Water Quality Control Board. This database is no longer updated by the reporting agency.

Date of Government Version: 03/12/2021	Source: State Water Resources Control Board
Date Data Arrived at EDR: 03/16/2021	Telephone: 916-445-3846
Date Made Active in Reports: 06/01/2021	Last EDR Contact: 06/08/2021
Number of Days to Update: 77	Next Scheduled EDR Contact: 09/27/2021
	Data Release Frequency: No Update Planned

GOVERNMENT RECORDS SEARCHED / DATA CURRENCY TRACKING

UIC: UIC Listing

A listing of wells identified as underground injection wells, in the California Oil and Gas Wells database.

Date of Government Version: 03/08/2021	Source: Department of Conservation
Date Data Arrived at EDR: 03/09/2021	Telephone: 916-445-2408
Date Made Active in Reports: 03/31/2021	Last EDR Contact: 06/03/2021
Number of Days to Update: 22	Next Scheduled EDR Contact: 09/20/2021
	Data Release Frequency: Varies

UIC GEO: Underground Injection Control Sites (GEOTRACKER)

Underground control injection sites

Date of Government Version: 03/08/2021	Source: State Water Resource Control Board
Date Data Arrived at EDR: 03/09/2021	Telephone: 866-480-1028
Date Made Active in Reports: 03/30/2021	Last EDR Contact: 06/03/2021
Number of Days to Update: 21	Next Scheduled EDR Contact: 09/20/2021
	Data Release Frequency: Varies

WASTEWATER PITS: Oil Wastewater Pits Listing

Water officials discovered that oil producers have been dumping chemical-laden wastewater into hundreds of unlined pits that are operating without proper permits. Inspections completed by the Central Valley Regional Water Quality Control Board revealed the existence of previously unidentified waste sites. The water boards review found that more than one-third of the region's active disposal pits are operating without permission.

Date of Government Version: 11/19/2019	Source: RWQCB, Central Valley Region
Date Data Arrived at EDR: 01/07/2020	Telephone: 559-445-5577
Date Made Active in Reports: 03/09/2020	Last EDR Contact: 07/01/2021
Number of Days to Update: 62	Next Scheduled EDR Contact: 10/18/2021
	Data Release Frequency: Varies

WDS: Waste Discharge System

Sites which have been issued waste discharge requirements.

Date of Government Version: 06/19/2007	Source: State Water Resources Control Board
Date Data Arrived at EDR: 06/20/2007	Telephone: 916-341-5227
Date Made Active in Reports: 06/29/2007	Last EDR Contact: 05/14/2021
Number of Days to Update: 9	Next Scheduled EDR Contact: 08/30/2021
	Data Release Frequency: No Update Planned

WIP: Well Investigation Program Case List

Well Investigation Program case in the San Gabriel and San Fernando Valley area.

Date of Government Version: 07/03/2009	Source: Los Angeles Water Quality Control Board
Date Data Arrived at EDR: 07/21/2009	Telephone: 213-576-6726
Date Made Active in Reports: 08/03/2009	Last EDR Contact: 06/15/2021
Number of Days to Update: 13	Next Scheduled EDR Contact: 10/04/2021
	Data Release Frequency: No Update Planned

MILITARY PRIV SITES: Military Privatized Sites (GEOTRACKER)

Military privatized sites

Date of Government Version: 03/08/2021	Source: State Water Resources Control Board
Date Data Arrived at EDR: 03/09/2021	Telephone: 866-480-1028
Date Made Active in Reports: 03/30/2021	Last EDR Contact: 06/03/2021
Number of Days to Update: 21	Next Scheduled EDR Contact: 09/20/2021
	Data Release Frequency: Varies

PROJECT: Project Sites (GEOTRACKER)

Projects sites

GOVERNMENT RECORDS SEARCHED / DATA CURRENCY TRACKING

Date of Government Version: 03/08/2021
Date Data Arrived at EDR: 03/09/2021
Date Made Active in Reports: 03/30/2021
Number of Days to Update: 21

Source: State Water Resources Control Board
Telephone: 866-480-1028
Last EDR Contact: 06/03/2021
Next Scheduled EDR Contact: 09/20/2021
Data Release Frequency: Varies

WDR: Waste Discharge Requirements Listing

In general, the Waste Discharge Requirements (WDRs) Program (sometimes also referred to as the "Non Chapter 15 (Non 15) Program") regulates point discharges that are exempt pursuant to Subsection 20090 of Title 27 and not subject to the Federal Water Pollution Control Act. Exemptions from Title 27 may be granted for nine categories of discharges (e.g., sewage, wastewater, etc.) that meet, and continue to meet, the preconditions listed for each specific exemption. The scope of the WDRs Program also includes the discharge of wastes classified as inert, pursuant to section 20230 of Title 27.

Date of Government Version: 03/09/2021
Date Data Arrived at EDR: 03/09/2021
Date Made Active in Reports: 03/31/2021
Number of Days to Update: 22

Source: State Water Resources Control Board
Telephone: 916-341-5810
Last EDR Contact: 06/07/2021
Next Scheduled EDR Contact: 09/20/2021
Data Release Frequency: Quarterly

CIWQS: California Integrated Water Quality System

The California Integrated Water Quality System (CIWQS) is a computer system used by the State and Regional Water Quality Control Boards to track information about places of environmental interest, manage permits and other orders, track inspections, and manage violations and enforcement activities.

Date of Government Version: 11/30/2020
Date Data Arrived at EDR: 12/01/2020
Date Made Active in Reports: 02/12/2021
Number of Days to Update: 73

Source: State Water Resources Control Board
Telephone: 866-794-4977
Last EDR Contact: 05/19/2021
Next Scheduled EDR Contact: 09/13/2021
Data Release Frequency: Varies

CERS: CalEPA Regulated Site Portal Data

The CalEPA Regulated Site Portal database combines data about environmentally regulated sites and facilities in California into a single database. It combines data from a variety of state and federal databases, and provides an overview of regulated activities across the spectrum of environmental programs for any given location in California. These activities include hazardous materials and waste, state and federal cleanups, impacted ground and surface waters, and toxic materials

Date of Government Version: 04/19/2021
Date Data Arrived at EDR: 04/20/2021
Date Made Active in Reports: 07/07/2021
Number of Days to Update: 78

Source: California Environmental Protection Agency
Telephone: 916-323-2514
Last EDR Contact: 07/15/2021
Next Scheduled EDR Contact: 11/01/2021
Data Release Frequency: Varies

NON-CASE INFO: Non-Case Information Sites (GEOTRACKER)

Non-Case Information sites

Date of Government Version: 03/08/2021
Date Data Arrived at EDR: 03/09/2021
Date Made Active in Reports: 03/30/2021
Number of Days to Update: 21

Source: State Water Resources Control Board
Telephone: 866-480-1028
Last EDR Contact: 06/03/2021
Next Scheduled EDR Contact: 09/20/2021
Data Release Frequency: Varies

OTHER OIL GAS: Other Oil & Gas Projects Sites (GEOTRACKER)

Other Oil & Gas Projects sites

Date of Government Version: 03/08/2021
Date Data Arrived at EDR: 03/09/2021
Date Made Active in Reports: 03/30/2021
Number of Days to Update: 21

Source: State Water Resources Control Board
Telephone: 866-480-1028
Last EDR Contact: 06/03/2021
Next Scheduled EDR Contact: 09/20/2021
Data Release Frequency: Varies

GOVERNMENT RECORDS SEARCHED / DATA CURRENCY TRACKING

PROD WATER PONDS: Produced Water Ponds Sites (GEOTRACKER)

Produced water ponds sites

Date of Government Version: 03/08/2021
Date Data Arrived at EDR: 03/09/2021
Date Made Active in Reports: 03/30/2021
Number of Days to Update: 21

Source: State Water Resources Control Board
Telephone: 866-480-1028
Last EDR Contact: 06/03/2021
Next Scheduled EDR Contact: 09/20/2021
Data Release Frequency: Varies

SAMPLING POINT: Sampling Point ? Public Sites (GEOTRACKER)

Sampling point - public sites

Date of Government Version: 03/08/2021
Date Data Arrived at EDR: 03/09/2021
Date Made Active in Reports: 03/30/2021
Number of Days to Update: 21

Source: State Water Resources Control Board
Telephone: 866-480-1028
Last EDR Contact: 06/03/2021
Next Scheduled EDR Contact: 09/20/2021
Data Release Frequency: Varies

WELL STIM PROJ: Well Stimulation Project (GEOTRACKER)

Includes areas of groundwater monitoring plans, a depiction of the monitoring network, and the facilities, boundaries, and subsurface characteristics of the oilfield and the features (oil and gas wells, produced water ponds, UIC wells, water supply wells, etc?) being monitored

Date of Government Version: 03/08/2021
Date Data Arrived at EDR: 03/09/2021
Date Made Active in Reports: 03/30/2021
Number of Days to Update: 21

Source: State Water Resources Control Board
Telephone: 866-480-1028
Last EDR Contact: 06/03/2021
Next Scheduled EDR Contact: 09/20/2021
Data Release Frequency: Varies

PCS ENF: Enforcement data

No description is available for this data

Date of Government Version: 12/31/2014
Date Data Arrived at EDR: 02/05/2015
Date Made Active in Reports: 03/06/2015
Number of Days to Update: 29

Source: EPA
Telephone: 202-564-2497
Last EDR Contact: 06/30/2021
Next Scheduled EDR Contact: 10/18/2021
Data Release Frequency: No Update Planned

PCS INACTIVE: Listing of Inactive PCS Permits

An inactive permit is a facility that has shut down or is no longer discharging.

Date of Government Version: 11/05/2014
Date Data Arrived at EDR: 01/06/2015
Date Made Active in Reports: 05/06/2015
Number of Days to Update: 120

Source: EPA
Telephone: 202-564-2496
Last EDR Contact: 06/30/2021
Next Scheduled EDR Contact: 10/18/2021
Data Release Frequency: No Update Planned

PCS: Permit Compliance System

PCS is a computerized management information system that contains data on National Pollutant Discharge Elimination System (NPDES) permit holding facilities. PCS tracks the permit, compliance, and enforcement status of NPDES facilities.

Date of Government Version: 07/14/2011
Date Data Arrived at EDR: 08/05/2011
Date Made Active in Reports: 09/29/2011
Number of Days to Update: 55

Source: EPA, Office of Water
Telephone: 202-564-2496
Last EDR Contact: 06/30/2021
Next Scheduled EDR Contact: 10/18/2021
Data Release Frequency: No Update Planned

MINES MRDS: Mineral Resources Data System

Mineral Resources Data System

GOVERNMENT RECORDS SEARCHED / DATA CURRENCY TRACKING

Date of Government Version: 04/06/2018
Date Data Arrived at EDR: 10/21/2019
Date Made Active in Reports: 10/24/2019
Number of Days to Update: 3

Source: USGS
Telephone: 703-648-6533
Last EDR Contact: 05/27/2021
Next Scheduled EDR Contact: 09/06/2021
Data Release Frequency: Varies

HWTS: Hazardous Waste Tracking System

DTSC maintains the Hazardous Waste Tracking System that stores ID number information since the early 1980s and manifest data since 1993. The system collects both manifest copies from the generator and destination facility.

Date of Government Version: 04/08/2021
Date Data Arrived at EDR: 04/09/2021
Date Made Active in Reports: 04/20/2021
Number of Days to Update: 11

Source: Department of Toxic Substances Control
Telephone: 916-324-2444
Last EDR Contact: 06/29/2021
Next Scheduled EDR Contact: 10/18/2021
Data Release Frequency: Varies

EDR HIGH RISK HISTORICAL RECORDS

EDR Exclusive Records

EDR MGP: EDR Proprietary Manufactured Gas Plants

The EDR Proprietary Manufactured Gas Plant Database includes records of coal gas plants (manufactured gas plants) compiled by EDR's researchers. Manufactured gas sites were used in the United States from the 1800's to 1950's to produce a gas that could be distributed and used as fuel. These plants used whale oil, rosin, coal, or a mixture of coal, oil, and water that also produced a significant amount of waste. Many of the byproducts of the gas production, such as coal tar (oily waste containing volatile and non-volatile chemicals), sludges, oils and other compounds are potentially hazardous to human health and the environment. The byproduct from this process was frequently disposed of directly at the plant site and can remain or spread slowly, serving as a continuous source of soil and groundwater contamination.

Date of Government Version: N/A
Date Data Arrived at EDR: N/A
Date Made Active in Reports: N/A
Number of Days to Update: N/A

Source: EDR, Inc.
Telephone: N/A
Last EDR Contact: N/A
Next Scheduled EDR Contact: N/A
Data Release Frequency: No Update Planned

EDR Hist Auto: EDR Exclusive Historical Auto Stations

EDR has searched selected national collections of business directories and has collected listings of potential gas station/filling station/service station sites that were available to EDR researchers. EDR's review was limited to those categories of sources that might, in EDR's opinion, include gas station/filling station/service station establishments. The categories reviewed included, but were not limited to gas, gas station, gasoline station, filling station, auto, automobile repair, auto service station, service station, etc. This database falls within a category of information EDR classifies as "High Risk Historical Records", or HRHR. EDR's HRHR effort presents unique and sometimes proprietary data about past sites and operations that typically create environmental concerns, but may not show up in current government records searches.

Date of Government Version: N/A
Date Data Arrived at EDR: N/A
Date Made Active in Reports: N/A
Number of Days to Update: N/A

Source: EDR, Inc.
Telephone: N/A
Last EDR Contact: N/A
Next Scheduled EDR Contact: N/A
Data Release Frequency: Varies

EDR Hist Cleaner: EDR Exclusive Historical Cleaners

EDR has searched selected national collections of business directories and has collected listings of potential dry cleaner sites that were available to EDR researchers. EDR's review was limited to those categories of sources that might, in EDR's opinion, include dry cleaning establishments. The categories reviewed included, but were not limited to dry cleaners, cleaners, laundry, laundromat, cleaning/laundry, wash & dry etc. This database falls within a category of information EDR classifies as "High Risk Historical Records", or HRHR. EDR's HRHR effort presents unique and sometimes proprietary data about past sites and operations that typically create environmental concerns, but may not show up in current government records searches.

GOVERNMENT RECORDS SEARCHED / DATA CURRENCY TRACKING

Date of Government Version: N/A
Date Data Arrived at EDR: N/A
Date Made Active in Reports: N/A
Number of Days to Update: N/A

Source: EDR, Inc.
Telephone: N/A
Last EDR Contact: N/A
Next Scheduled EDR Contact: N/A
Data Release Frequency: Varies

EDR RECOVERED GOVERNMENT ARCHIVES

Exclusive Recovered Govt. Archives

RGA LF: Recovered Government Archive Solid Waste Facilities List

The EDR Recovered Government Archive Landfill database provides a list of landfills derived from historical databases and includes many records that no longer appear in current government lists. Compiled from Records formerly available from the Department of Resources Recycling and Recovery in California.

Date of Government Version: N/A
Date Data Arrived at EDR: 07/01/2013
Date Made Active in Reports: 01/13/2014
Number of Days to Update: 196

Source: Department of Resources Recycling and Recovery
Telephone: N/A
Last EDR Contact: 06/01/2012
Next Scheduled EDR Contact: N/A
Data Release Frequency: Varies

RGA LUST: Recovered Government Archive Leaking Underground Storage Tank

The EDR Recovered Government Archive Leaking Underground Storage Tank database provides a list of LUST incidents derived from historical databases and includes many records that no longer appear in current government lists. Compiled from Records formerly available from the State Water Resources Control Board in California.

Date of Government Version: N/A
Date Data Arrived at EDR: 07/01/2013
Date Made Active in Reports: 12/30/2013
Number of Days to Update: 182

Source: State Water Resources Control Board
Telephone: N/A
Last EDR Contact: 06/01/2012
Next Scheduled EDR Contact: N/A
Data Release Frequency: Varies

COUNTY RECORDS

ALAMEDA COUNTY:

CS ALAMEDA: Contaminated Sites

A listing of contaminated sites overseen by the Toxic Release Program (oil and groundwater contamination from chemical releases and spills) and the Leaking Underground Storage Tank Program (soil and ground water contamination from leaking petroleum USTs).

Date of Government Version: 01/09/2019
Date Data Arrived at EDR: 01/11/2019
Date Made Active in Reports: 03/05/2019
Number of Days to Update: 53

Source: Alameda County Environmental Health Services
Telephone: 510-567-6700
Last EDR Contact: 06/29/2021
Next Scheduled EDR Contact: 10/18/2021
Data Release Frequency: Semi-Annually

UST ALAMEDA: Underground Tanks

Underground storage tank sites located in Alameda county.

Date of Government Version: 03/17/2021
Date Data Arrived at EDR: 03/18/2021
Date Made Active in Reports: 03/25/2021
Number of Days to Update: 7

Source: Alameda County Environmental Health Services
Telephone: 510-567-6700
Last EDR Contact: 06/29/2021
Next Scheduled EDR Contact: 10/18/2021
Data Release Frequency: Semi-Annually

AMADOR COUNTY:

GOVERNMENT RECORDS SEARCHED / DATA CURRENCY TRACKING

CUPA AMADOR: CUPA Facility List Cupa Facility List

Date of Government Version: 02/02/2021
Date Data Arrived at EDR: 02/04/2021
Date Made Active in Reports: 04/23/2021
Number of Days to Update: 78

Source: Amador County Environmental Health
Telephone: 209-223-6439
Last EDR Contact: 07/26/2021
Next Scheduled EDR Contact: 11/15/2021
Data Release Frequency: Varies

BUTTE COUNTY:

CUPA BUTTE: CUPA Facility Listing Cupa facility list.

Date of Government Version: 04/21/2017
Date Data Arrived at EDR: 04/25/2017
Date Made Active in Reports: 08/09/2017
Number of Days to Update: 106

Source: Public Health Department
Telephone: 530-538-7149
Last EDR Contact: 06/29/2021
Next Scheduled EDR Contact: 10/18/2021
Data Release Frequency: No Update Planned

CALVERAS COUNTY:

CUPA CALVERAS: CUPA Facility Listing Cupa Facility Listing

Date of Government Version: 06/15/2021
Date Data Arrived at EDR: 06/16/2021
Date Made Active in Reports: 07/02/2021
Number of Days to Update: 16

Source: Calveras County Environmental Health
Telephone: 209-754-6399
Last EDR Contact: 06/15/2021
Next Scheduled EDR Contact: 10/04/2021
Data Release Frequency: Quarterly

COLUSA COUNTY:

CUPA COLUSA: CUPA Facility List Cupa facility list.

Date of Government Version: 04/06/2020
Date Data Arrived at EDR: 04/23/2020
Date Made Active in Reports: 07/10/2020
Number of Days to Update: 78

Source: Health & Human Services
Telephone: 530-458-0396
Last EDR Contact: 07/26/2021
Next Scheduled EDR Contact: 11/15/2021
Data Release Frequency: Semi-Annually

CONTRA COSTA COUNTY:

SL CONTRA COSTA: Site List

List includes sites from the underground tank, hazardous waste generator and business plan/2185 programs.

Date of Government Version: 04/21/2021
Date Data Arrived at EDR: 04/22/2021
Date Made Active in Reports: 07/12/2021
Number of Days to Update: 81

Source: Contra Costa Health Services Department
Telephone: 925-646-2286
Last EDR Contact: 07/20/2021
Next Scheduled EDR Contact: 11/08/2021
Data Release Frequency: Semi-Annually

DEL NORTE COUNTY:

GOVERNMENT RECORDS SEARCHED / DATA CURRENCY TRACKING

CUPA DEL NORTE: CUPA Facility List Cupa Facility list

Date of Government Version: 12/17/2020
Date Data Arrived at EDR: 01/28/2021
Date Made Active in Reports: 04/16/2021
Number of Days to Update: 78

Source: Del Norte County Environmental Health Division
Telephone: 707-465-0426
Last EDR Contact: 07/20/2021
Next Scheduled EDR Contact: 11/08/2021
Data Release Frequency: Varies

EL DORADO COUNTY:

CUPA EL DORADO: CUPA Facility List CUPA facility list.

Date of Government Version: 05/10/2021
Date Data Arrived at EDR: 05/12/2021
Date Made Active in Reports: 07/26/2021
Number of Days to Update: 75

Source: El Dorado County Environmental Management Department
Telephone: 530-621-6623
Last EDR Contact: 07/20/2021
Next Scheduled EDR Contact: 11/08/2021
Data Release Frequency: Varies

FRESNO COUNTY:

CUPA FRESNO: CUPA Resources List

Certified Unified Program Agency. CUPA's are responsible for implementing a unified hazardous materials and hazardous waste management regulatory program. The agency provides oversight of businesses that deal with hazardous materials, operate underground storage tanks or aboveground storage tanks.

Date of Government Version: 01/14/2021
Date Data Arrived at EDR: 01/15/2021
Date Made Active in Reports: 04/05/2021
Number of Days to Update: 80

Source: Dept. of Community Health
Telephone: 559-445-3271
Last EDR Contact: 06/23/2021
Next Scheduled EDR Contact: 10/11/2021
Data Release Frequency: Semi-Annually

GLENN COUNTY:

CUPA GLENN: CUPA Facility List Cupa facility list

Date of Government Version: 01/22/2018
Date Data Arrived at EDR: 01/24/2018
Date Made Active in Reports: 03/14/2018
Number of Days to Update: 49

Source: Glenn County Air Pollution Control District
Telephone: 830-934-6500
Last EDR Contact: 07/13/2021
Next Scheduled EDR Contact: 11/01/2021
Data Release Frequency: No Update Planned

HUMBOLDT COUNTY:

CUPA HUMBOLDT: CUPA Facility List CUPA facility list.

Date of Government Version: 05/17/2021
Date Data Arrived at EDR: 05/18/2021
Date Made Active in Reports: 05/20/2021
Number of Days to Update: 2

Source: Humboldt County Environmental Health
Telephone: N/A
Last EDR Contact: 05/10/2021
Next Scheduled EDR Contact: 08/30/2021
Data Release Frequency: Semi-Annually

IMPERIAL COUNTY:

GOVERNMENT RECORDS SEARCHED / DATA CURRENCY TRACKING

CUPA IMPERIAL: CUPA Facility List Cupa facility list.

Date of Government Version: 04/14/2021
Date Data Arrived at EDR: 04/15/2021
Date Made Active in Reports: 07/06/2021
Number of Days to Update: 82

Source: San Diego Border Field Office
Telephone: 760-339-2777
Last EDR Contact: 07/13/2021
Next Scheduled EDR Contact: 11/01/2021
Data Release Frequency: Varies

INYO COUNTY:

CUPA INYO: CUPA Facility List Cupa facility list.

Date of Government Version: 04/02/2018
Date Data Arrived at EDR: 04/03/2018
Date Made Active in Reports: 06/14/2018
Number of Days to Update: 72

Source: Inyo County Environmental Health Services
Telephone: 760-878-0238
Last EDR Contact: 05/11/2021
Next Scheduled EDR Contact: 08/30/2021
Data Release Frequency: Varies

KERN COUNTY:

CUPA KERN: CUPA Facility List

A listing of sites included in the Kern County Hazardous Material Business Plan.

Date of Government Version: 04/22/2021
Date Data Arrived at EDR: 04/30/2021
Date Made Active in Reports: 07/19/2021
Number of Days to Update: 80

Source: Kern County Public Health
Telephone: 661-321-3000
Last EDR Contact: 07/26/2021
Next Scheduled EDR Contact: 11/15/2021
Data Release Frequency: Varies

UST KERN: Underground Storage Tank Sites & Tank Listing Kern County Sites and Tanks Listing.

Date of Government Version: 01/19/2021
Date Data Arrived at EDR: 01/21/2021
Date Made Active in Reports: 01/28/2021
Number of Days to Update: 7

Source: Kern County Environment Health Services Department
Telephone: 661-862-8700
Last EDR Contact: 07/26/2021
Next Scheduled EDR Contact: 11/15/2021
Data Release Frequency: Quarterly

KINGS COUNTY:

CUPA KINGS: CUPA Facility List

A listing of sites included in the county's Certified Unified Program Agency database. California's Secretary for Environmental Protection established the unified hazardous materials and hazardous waste regulatory program as required by chapter 6.11 of the California Health and Safety Code. The Unified Program consolidates the administration, permits, inspections, and enforcement activities.

Date of Government Version: 12/03/2020
Date Data Arrived at EDR: 01/26/2021
Date Made Active in Reports: 04/14/2021
Number of Days to Update: 78

Source: Kings County Department of Public Health
Telephone: 559-584-1411
Last EDR Contact: 05/25/2021
Next Scheduled EDR Contact: 08/30/2021
Data Release Frequency: Varies

LAKE COUNTY:

GOVERNMENT RECORDS SEARCHED / DATA CURRENCY TRACKING

CUPA LAKE: CUPA Facility List Cupa facility list

Date of Government Version: 05/10/2021
Date Data Arrived at EDR: 05/12/2021
Date Made Active in Reports: 07/26/2021
Number of Days to Update: 75

Source: Lake County Environmental Health
Telephone: 707-263-1164
Last EDR Contact: 07/06/2021
Next Scheduled EDR Contact: 10/25/2021
Data Release Frequency: Varies

LASSEN COUNTY:

CUPA LASSEN: CUPA Facility List Cupa facility list

Date of Government Version: 07/31/2020
Date Data Arrived at EDR: 08/21/2020
Date Made Active in Reports: 11/09/2020
Number of Days to Update: 80

Source: Lassen County Environmental Health
Telephone: 530-251-8528
Last EDR Contact: 07/13/2021
Next Scheduled EDR Contact: 11/01/2021
Data Release Frequency: Varies

LOS ANGELES COUNTY:

AOCONCERN: Key Areas of Concerns in Los Angeles County

San Gabriel Valley areas where VOC contamination is at or above the MCL as designated by region 9 EPA office. Date of Government Version: 3/30/2009 Exide Site area is a cleanup plan of lead-impacted soil surrounding the former Exide Facility as designated by the DTSC. Date of Government Version: 7/17/2017

Date of Government Version: 03/30/2009
Date Data Arrived at EDR: 03/31/2009
Date Made Active in Reports: 10/23/2009
Number of Days to Update: 206

Source: N/A
Telephone: N/A
Last EDR Contact: 06/08/2021
Next Scheduled EDR Contact: 09/27/2021
Data Release Frequency: No Update Planned

HMS LOS ANGELES: HMS: Street Number List

Industrial Waste and Underground Storage Tank Sites.

Date of Government Version: 04/08/2021
Date Data Arrived at EDR: 04/13/2021
Date Made Active in Reports: 06/28/2021
Number of Days to Update: 76

Source: Department of Public Works
Telephone: 626-458-3517
Last EDR Contact: 06/29/2021
Next Scheduled EDR Contact: 10/18/2021
Data Release Frequency: Semi-Annually

LF LOS ANGELES: List of Solid Waste Facilities Solid Waste Facilities in Los Angeles County.

Date of Government Version: 04/12/2021
Date Data Arrived at EDR: 04/13/2021
Date Made Active in Reports: 06/28/2021
Number of Days to Update: 76

Source: La County Department of Public Works
Telephone: 818-458-5185
Last EDR Contact: 07/09/2021
Next Scheduled EDR Contact: 10/25/2021
Data Release Frequency: Varies

LF LOS ANGELES CITY: City of Los Angeles Landfills

Landfills owned and maintained by the City of Los Angeles.

Date of Government Version: 01/01/2021
Date Data Arrived at EDR: 02/18/2021
Date Made Active in Reports: 05/10/2021
Number of Days to Update: 81

Source: Engineering & Construction Division
Telephone: 213-473-7869
Last EDR Contact: 07/06/2021
Next Scheduled EDR Contact: 10/25/2021
Data Release Frequency: Varies

GOVERNMENT RECORDS SEARCHED / DATA CURRENCY TRACKING

LOS ANGELES AST: Active & Inactive AST Inventory

A listing of active & inactive above ground petroleum storage tank site locations, located in the City of Los Angeles.

Date of Government Version: 06/01/2019	Source: Los Angeles Fire Department
Date Data Arrived at EDR: 06/25/2019	Telephone: 213-978-3800
Date Made Active in Reports: 08/22/2019	Last EDR Contact: 06/17/2021
Number of Days to Update: 58	Next Scheduled EDR Contact: 10/04/2021
	Data Release Frequency: Varies

LOS ANGELES CO LF METHANE: Methane Producing Landfills

This data was created on April 30, 2012 to represent known disposal sites in Los Angeles County that may produce and emanate methane gas. The shapefile contains disposal sites within Los Angeles County that once accepted degradable refuse material. Information used to create this data was extracted from a landfill survey performed by County Engineers (Major Waste System Map, 1973) as well as historical records from CalRecycle, Regional Water Quality Control Board, and Los Angeles County Department of Public Health

Date of Government Version: 02/04/2021	Source: Los Angeles County Department of Public Works
Date Data Arrived at EDR: 04/16/2021	Telephone: 626-458-6973
Date Made Active in Reports: 04/21/2021	Last EDR Contact: 07/12/2021
Number of Days to Update: 5	Next Scheduled EDR Contact: 10/25/2021
	Data Release Frequency: No Update Planned

LOS ANGELES HM: Active & Inactive Hazardous Materials Inventory

A listing of active & inactive hazardous materials facility locations, located in the City of Los Angeles.

Date of Government Version: 04/19/2021	Source: Los Angeles Fire Department
Date Data Arrived at EDR: 06/17/2021	Telephone: 213-978-3800
Date Made Active in Reports: 06/28/2021	Last EDR Contact: 06/17/2021
Number of Days to Update: 11	Next Scheduled EDR Contact: 10/04/2021
	Data Release Frequency: Varies

LOS ANGELES UST: Active & Inactive UST Inventory

A listing of active & inactive underground storage tank site locations and underground storage tank historical sites, located in the City of Los Angeles.

Date of Government Version: 06/01/2019	Source: Los Angeles Fire Department
Date Data Arrived at EDR: 06/25/2019	Telephone: 213-978-3800
Date Made Active in Reports: 08/22/2019	Last EDR Contact: 06/17/2021
Number of Days to Update: 58	Next Scheduled EDR Contact: 10/04/2021
	Data Release Frequency: Varies

SITE MIT LOS ANGELES: Site Mitigation List

Industrial sites that have had some sort of spill or complaint.

Date of Government Version: 03/02/2021	Source: Community Health Services
Date Data Arrived at EDR: 04/16/2021	Telephone: 323-890-7806
Date Made Active in Reports: 07/06/2021	Last EDR Contact: 07/09/2021
Number of Days to Update: 81	Next Scheduled EDR Contact: 10/25/2021
	Data Release Frequency: Annually

UST EL SEGUNDO: City of El Segundo Underground Storage Tank

Underground storage tank sites located in El Segundo city.

Date of Government Version: 01/21/2017	Source: City of El Segundo Fire Department
Date Data Arrived at EDR: 04/19/2017	Telephone: 310-524-2236
Date Made Active in Reports: 05/10/2017	Last EDR Contact: 07/06/2021
Number of Days to Update: 21	Next Scheduled EDR Contact: 10/25/2021
	Data Release Frequency: No Update Planned

GOVERNMENT RECORDS SEARCHED / DATA CURRENCY TRACKING

UST LONG BEACH: City of Long Beach Underground Storage Tank
Underground storage tank sites located in the city of Long Beach.

Date of Government Version: 04/22/2019	Source: City of Long Beach Fire Department
Date Data Arrived at EDR: 04/23/2019	Telephone: 562-570-2563
Date Made Active in Reports: 06/27/2019	Last EDR Contact: 07/13/2021
Number of Days to Update: 65	Next Scheduled EDR Contact: 11/01/2021
	Data Release Frequency: Varies

UST TORRANCE: City of Torrance Underground Storage Tank
Underground storage tank sites located in the city of Torrance.

Date of Government Version: 02/02/2021	Source: City of Torrance Fire Department
Date Data Arrived at EDR: 04/28/2021	Telephone: 310-618-2973
Date Made Active in Reports: 07/13/2021	Last EDR Contact: 07/13/2021
Number of Days to Update: 76	Next Scheduled EDR Contact: 11/01/2021
	Data Release Frequency: Semi-Annually

MADERA COUNTY:

CUPA MADERA: CUPA Facility List

A listing of sites included in the county's Certified Unified Program Agency database. California's Secretary for Environmental Protection established the unified hazardous materials and hazardous waste regulatory program as required by chapter 6.11 of the California Health and Safety Code. The Unified Program consolidates the administration, permits, inspections, and enforcement activities.

Date of Government Version: 08/10/2020	Source: Madera County Environmental Health
Date Data Arrived at EDR: 08/12/2020	Telephone: 559-675-7823
Date Made Active in Reports: 10/23/2020	Last EDR Contact: 05/12/2021
Number of Days to Update: 72	Next Scheduled EDR Contact: 08/30/2021
	Data Release Frequency: Varies

MARIN COUNTY:

UST MARIN: Underground Storage Tank Sites
Currently permitted USTs in Marin County.

Date of Government Version: 09/26/2018	Source: Public Works Department Waste Management
Date Data Arrived at EDR: 10/04/2018	Telephone: 415-473-6647
Date Made Active in Reports: 11/02/2018	Last EDR Contact: 06/22/2021
Number of Days to Update: 29	Next Scheduled EDR Contact: 10/11/2021
	Data Release Frequency: No Update Planned

MENDOCINO COUNTY:

UST MENDOCINO: Mendocino County UST Database
A listing of underground storage tank locations in Mendocino County.

Date of Government Version: 03/24/2021	Source: Department of Public Health
Date Data Arrived at EDR: 04/07/2021	Telephone: 707-463-4466
Date Made Active in Reports: 06/24/2021	Last EDR Contact: 05/18/2021
Number of Days to Update: 78	Next Scheduled EDR Contact: 09/06/2021
	Data Release Frequency: Annually

MERCED COUNTY:

GOVERNMENT RECORDS SEARCHED / DATA CURRENCY TRACKING

CUPA MERCED: CUPA Facility List CUPA facility list.

Date of Government Version: 05/13/2021
Date Data Arrived at EDR: 05/14/2021
Date Made Active in Reports: 07/26/2021
Number of Days to Update: 73

Source: Merced County Environmental Health
Telephone: 209-381-1094
Last EDR Contact: 05/12/2021
Next Scheduled EDR Contact: 08/30/2021
Data Release Frequency: Varies

MONO COUNTY:

CUPA MONO: CUPA Facility List CUPA Facility List

Date of Government Version: 02/22/2021
Date Data Arrived at EDR: 03/02/2021
Date Made Active in Reports: 05/19/2021
Number of Days to Update: 78

Source: Mono County Health Department
Telephone: 760-932-5580
Last EDR Contact: 06/02/2021
Next Scheduled EDR Contact: 09/06/3021
Data Release Frequency: Varies

MONTEREY COUNTY:

CUPA MONTEREY: CUPA Facility Listing CUPA Program listing from the Environmental Health Division.

Date of Government Version: 06/23/2021
Date Data Arrived at EDR: 06/23/2021
Date Made Active in Reports: 06/24/2021
Number of Days to Update: 1

Source: Monterey County Health Department
Telephone: 831-796-1297
Last EDR Contact: 06/22/2021
Next Scheduled EDR Contact: 10/11/2021
Data Release Frequency: Varies

NAPA COUNTY:

LUST NAPA: Sites With Reported Contamination A listing of leaking underground storage tank sites located in Napa county.

Date of Government Version: 01/09/2017
Date Data Arrived at EDR: 01/11/2017
Date Made Active in Reports: 03/02/2017
Number of Days to Update: 50

Source: Napa County Department of Environmental Management
Telephone: 707-253-4269
Last EDR Contact: 05/18/2021
Next Scheduled EDR Contact: 09/06/2021
Data Release Frequency: No Update Planned

UST NAPA: Closed and Operating Underground Storage Tank Sites Underground storage tank sites located in Napa county.

Date of Government Version: 09/05/2019
Date Data Arrived at EDR: 09/09/2019
Date Made Active in Reports: 10/31/2019
Number of Days to Update: 52

Source: Napa County Department of Environmental Management
Telephone: 707-253-4269
Last EDR Contact: 05/18/2021
Next Scheduled EDR Contact: 09/06/2021
Data Release Frequency: No Update Planned

NEVADA COUNTY:

CUPA NEVADA: CUPA Facility List CUPA facility list.

GOVERNMENT RECORDS SEARCHED / DATA CURRENCY TRACKING

Date of Government Version: 04/28/2021
Date Data Arrived at EDR: 04/29/2021
Date Made Active in Reports: 07/15/2021
Number of Days to Update: 77

Source: Community Development Agency
Telephone: 530-265-1467
Last EDR Contact: 07/20/2021
Next Scheduled EDR Contact: 11/08/2021
Data Release Frequency: Varies

ORANGE COUNTY:

IND_SITE ORANGE: List of Industrial Site Cleanups
Petroleum and non-petroleum spills.

Date of Government Version: 03/01/2021
Date Data Arrived at EDR: 04/30/2021
Date Made Active in Reports: 07/19/2021
Number of Days to Update: 80

Source: Health Care Agency
Telephone: 714-834-3446
Last EDR Contact: 07/29/2021
Next Scheduled EDR Contact: 11/15/2021
Data Release Frequency: Annually

LUST ORANGE: List of Underground Storage Tank Cleanups
Orange County Underground Storage Tank Cleanups (LUST).

Date of Government Version: 03/01/2021
Date Data Arrived at EDR: 05/03/2021
Date Made Active in Reports: 05/12/2021
Number of Days to Update: 9

Source: Health Care Agency
Telephone: 714-834-3446
Last EDR Contact: 04/29/2021
Next Scheduled EDR Contact: 08/16/2021
Data Release Frequency: Quarterly

UST ORANGE: List of Underground Storage Tank Facilities
Orange County Underground Storage Tank Facilities (UST).

Date of Government Version: 04/29/2021
Date Data Arrived at EDR: 04/30/2021
Date Made Active in Reports: 07/19/2021
Number of Days to Update: 80

Source: Health Care Agency
Telephone: 714-834-3446
Last EDR Contact: 07/29/2021
Next Scheduled EDR Contact: 11/15/2021
Data Release Frequency: Quarterly

PLACER COUNTY:

MS PLACER: Master List of Facilities
List includes aboveground tanks, underground tanks and cleanup sites.

Date of Government Version: 05/25/2021
Date Data Arrived at EDR: 05/26/2021
Date Made Active in Reports: 06/01/2021
Number of Days to Update: 6

Source: Placer County Health and Human Services
Telephone: 530-745-2363
Last EDR Contact: 05/25/2021
Next Scheduled EDR Contact: 09/13/2021
Data Release Frequency: Semi-Annually

PLUMAS COUNTY:

CUPA PLUMAS: CUPA Facility List
Plumas County CUPA Program facilities.

Date of Government Version: 03/31/2019
Date Data Arrived at EDR: 04/23/2019
Date Made Active in Reports: 06/26/2019
Number of Days to Update: 64

Source: Plumas County Environmental Health
Telephone: 530-283-6355
Last EDR Contact: 07/13/2021
Next Scheduled EDR Contact: 11/01/2021
Data Release Frequency: Varies

RIVERSIDE COUNTY:

GOVERNMENT RECORDS SEARCHED / DATA CURRENCY TRACKING

LUST RIVERSIDE: Listing of Underground Tank Cleanup Sites

Riverside County Underground Storage Tank Cleanup Sites (LUST).

Date of Government Version: 06/29/2021
Date Data Arrived at EDR: 06/30/2021
Date Made Active in Reports: 07/14/2021
Number of Days to Update: 14

Source: Department of Environmental Health
Telephone: 951-358-5055
Last EDR Contact: 06/08/2021
Next Scheduled EDR Contact: 09/27/2021
Data Release Frequency: Quarterly

UST RIVERSIDE: Underground Storage Tank Tank List

Underground storage tank sites located in Riverside county.

Date of Government Version: 06/29/2021
Date Data Arrived at EDR: 06/30/2021
Date Made Active in Reports: 07/14/2021
Number of Days to Update: 14

Source: Department of Environmental Health
Telephone: 951-358-5055
Last EDR Contact: 06/07/2021
Next Scheduled EDR Contact: 09/27/2021
Data Release Frequency: Quarterly

SACRAMENTO COUNTY:

CS SACRAMENTO: Toxic Site Clean-Up List

List of sites where unauthorized releases of potentially hazardous materials have occurred.

Date of Government Version: 03/30/2021
Date Data Arrived at EDR: 04/01/2021
Date Made Active in Reports: 06/23/2021
Number of Days to Update: 83

Source: Sacramento County Environmental Management
Telephone: 916-875-8406
Last EDR Contact: 07/01/2021
Next Scheduled EDR Contact: 10/11/2021
Data Release Frequency: Quarterly

ML SACRAMENTO: Master Hazardous Materials Facility List

Any business that has hazardous materials on site - hazardous material storage sites, underground storage tanks, waste generators.

Date of Government Version: 03/30/2021
Date Data Arrived at EDR: 04/01/2021
Date Made Active in Reports: 06/25/2021
Number of Days to Update: 85

Source: Sacramento County Environmental Management
Telephone: 916-875-8406
Last EDR Contact: 06/23/2021
Next Scheduled EDR Contact: 10/11/2021
Data Release Frequency: Quarterly

SAN BENITO COUNTY:

CUPA SAN BENITO: CUPA Facility List

Cupa facility list

Date of Government Version: 04/28/2021
Date Data Arrived at EDR: 04/29/2021
Date Made Active in Reports: 05/03/2021
Number of Days to Update: 4

Source: San Benito County Environmental Health
Telephone: N/A
Last EDR Contact: 07/26/2021
Next Scheduled EDR Contact: 11/15/2021
Data Release Frequency: Varies

SAN BERNARDINO COUNTY:

PERMITS SAN BERNARDINO: Hazardous Material Permits

This listing includes underground storage tanks, medical waste handlers/generators, hazardous materials handlers, hazardous waste generators, and waste oil generators/handlers.

GOVERNMENT RECORDS SEARCHED / DATA CURRENCY TRACKING

Date of Government Version: 05/19/2021
Date Data Arrived at EDR: 05/19/2021
Date Made Active in Reports: 06/07/2021
Number of Days to Update: 19

Source: San Bernardino County Fire Department Hazardous Materials Division
Telephone: 909-387-3041
Last EDR Contact: 07/27/2021
Next Scheduled EDR Contact: 11/15/2021
Data Release Frequency: Quarterly

SAN DIEGO COUNTY:

HMMD SAN DIEGO: Hazardous Materials Management Division Database

The database includes: HE58 - This report contains the business name, site address, business phone number, establishment 'H' permit number, type of permit, and the business status. HE17 - In addition to providing the same information provided in the HE58 listing, HE17 provides inspection dates, violations received by the establishment, hazardous waste generated, the quantity, method of storage, treatment/disposal of waste and the hauler, and information on underground storage tanks. Unauthorized Release List - Includes a summary of environmental contamination cases in San Diego County (underground tank cases, non-tank cases, groundwater contamination, and soil contamination are included.)

Date of Government Version: 03/02/2021
Date Data Arrived at EDR: 03/03/2021
Date Made Active in Reports: 05/21/2021
Number of Days to Update: 79

Source: Hazardous Materials Management Division
Telephone: 619-338-2268
Last EDR Contact: 05/28/2021
Next Scheduled EDR Contact: 09/13/2021
Data Release Frequency: Quarterly

LF SAN DIEGO: Solid Waste Facilities

San Diego County Solid Waste Facilities.

Date of Government Version: 10/01/2020
Date Data Arrived at EDR: 11/23/2020
Date Made Active in Reports: 02/08/2021
Number of Days to Update: 77

Source: Department of Health Services
Telephone: 619-338-2209
Last EDR Contact: 07/27/2021
Next Scheduled EDR Contact: 11/01/2021
Data Release Frequency: Varies

SAN DIEGO CO LOP: Local Oversight Program Listing

A listing of all LOP release sites that are or were under the County of San Diego's jurisdiction. Included are closed or transferred cases, open cases, and cases that did not have a case type indicated. The cases without a case type are mostly complaints; however, some of them could be LOP cases.

Date of Government Version: 07/14/2020
Date Data Arrived at EDR: 07/16/2020
Date Made Active in Reports: 09/29/2020
Number of Days to Update: 75

Source: Department of Environmental Health
Telephone: 858-505-6874
Last EDR Contact: 07/13/2021
Next Scheduled EDR Contact: 11/01/2021
Data Release Frequency: Varies

SAN DIEGO CO SAM: Environmental Case Listing

The listing contains all underground tank release cases and projects pertaining to properties contaminated with hazardous substances that are actively under review by the Site Assessment and Mitigation Program.

Date of Government Version: 03/23/2010
Date Data Arrived at EDR: 06/15/2010
Date Made Active in Reports: 07/09/2010
Number of Days to Update: 24

Source: San Diego County Department of Environmental Health
Telephone: 619-338-2371
Last EDR Contact: 05/25/2021
Next Scheduled EDR Contact: 09/13/2021
Data Release Frequency: No Update Planned

SAN FRANCISCO COUNTY:

CUPA SAN FRANCISCO CO: CUPA Facility Listing Cupa facilities

GOVERNMENT RECORDS SEARCHED / DATA CURRENCY TRACKING

Date of Government Version: 05/06/2021
Date Data Arrived at EDR: 05/07/2021
Date Made Active in Reports: 07/23/2021
Number of Days to Update: 77

Source: San Francisco County Department of Environmental Health
Telephone: 415-252-3896
Last EDR Contact: 07/27/2021
Next Scheduled EDR Contact: 11/15/2021
Data Release Frequency: Varies

LUST SAN FRANCISCO: Local Oversight Facilities

A listing of leaking underground storage tank sites located in San Francisco county.

Date of Government Version: 09/19/2008
Date Data Arrived at EDR: 09/19/2008
Date Made Active in Reports: 09/29/2008
Number of Days to Update: 10

Source: Department Of Public Health San Francisco County
Telephone: 415-252-3920
Last EDR Contact: 07/27/2021
Next Scheduled EDR Contact: 11/15/2021
Data Release Frequency: No Update Planned

UST SAN FRANCISCO: Underground Storage Tank Information

Underground storage tank sites located in San Francisco county.

Date of Government Version: 05/06/2021
Date Data Arrived at EDR: 05/07/2021
Date Made Active in Reports: 07/23/2021
Number of Days to Update: 77

Source: Department of Public Health
Telephone: 415-252-3920
Last EDR Contact: 07/27/2021
Next Scheduled EDR Contact: 11/15/2021
Data Release Frequency: Quarterly

SAN JOAQUIN COUNTY:

UST SAN JOAQUIN: San Joaquin Co. UST

A listing of underground storage tank locations in San Joaquin county.

Date of Government Version: 06/22/2018
Date Data Arrived at EDR: 06/26/2018
Date Made Active in Reports: 07/11/2018
Number of Days to Update: 15

Source: Environmental Health Department
Telephone: N/A
Last EDR Contact: 06/08/2021
Next Scheduled EDR Contact: 09/27/2021
Data Release Frequency: No Update Planned

SAN LUIS OBISPO COUNTY:

CUPA SAN LUIS OBISPO: CUPA Facility List

Cupa Facility List.

Date of Government Version: 05/07/2021
Date Data Arrived at EDR: 05/11/2021
Date Made Active in Reports: 05/14/2021
Number of Days to Update: 3

Source: San Luis Obispo County Public Health Department
Telephone: 805-781-5596
Last EDR Contact: 05/06/2021
Next Scheduled EDR Contact: 08/30/2021
Data Release Frequency: Varies

SAN MATEO COUNTY:

BI SAN MATEO: Business Inventory

List includes Hazardous Materials Business Plan, hazardous waste generators, and underground storage tanks.

Date of Government Version: 02/20/2020
Date Data Arrived at EDR: 02/20/2020
Date Made Active in Reports: 04/24/2020
Number of Days to Update: 64

Source: San Mateo County Environmental Health Services Division
Telephone: 650-363-1921
Last EDR Contact: 06/10/2021
Next Scheduled EDR Contact: 09/20/2021
Data Release Frequency: Annually

GOVERNMENT RECORDS SEARCHED / DATA CURRENCY TRACKING

LUST SAN MATEO: Fuel Leak List

A listing of leaking underground storage tank sites located in San Mateo county.

Date of Government Version: 03/29/2019
Date Data Arrived at EDR: 03/29/2019
Date Made Active in Reports: 05/29/2019
Number of Days to Update: 61

Source: San Mateo County Environmental Health Services Division
Telephone: 650-363-1921
Last EDR Contact: 06/02/2021
Next Scheduled EDR Contact: 09/20/2021
Data Release Frequency: No Update Planned

SANTA BARBARA COUNTY:

CUPA SANTA BARBARA: CUPA Facility Listing

CUPA Program Listing from the Environmental Health Services division.

Date of Government Version: 09/08/2011
Date Data Arrived at EDR: 09/09/2011
Date Made Active in Reports: 10/07/2011
Number of Days to Update: 28

Source: Santa Barbara County Public Health Department
Telephone: 805-686-8167
Last EDR Contact: 05/12/2021
Next Scheduled EDR Contact: 08/30/2021
Data Release Frequency: No Update Planned

SANTA CLARA COUNTY:

CUPA SANTA CLARA: Cupa Facility List

Cupa facility list

Date of Government Version: 02/24/2021
Date Data Arrived at EDR: 02/26/2021
Date Made Active in Reports: 05/19/2021
Number of Days to Update: 82

Source: Department of Environmental Health
Telephone: 408-918-1973
Last EDR Contact: 05/12/2021
Next Scheduled EDR Contact: 08/30/2021
Data Release Frequency: Varies

HIST LUST SANTA CLARA: HIST LUST - Fuel Leak Site Activity Report

A listing of open and closed leaking underground storage tanks. This listing is no longer updated by the county. Leaking underground storage tanks are now handled by the Department of Environmental Health.

Date of Government Version: 03/29/2005
Date Data Arrived at EDR: 03/30/2005
Date Made Active in Reports: 04/21/2005
Number of Days to Update: 22

Source: Santa Clara Valley Water District
Telephone: 408-265-2600
Last EDR Contact: 03/23/2009
Next Scheduled EDR Contact: 06/22/2009
Data Release Frequency: No Update Planned

LUST SANTA CLARA: LOP Listing

A listing of leaking underground storage tanks located in Santa Clara county.

Date of Government Version: 03/03/2014
Date Data Arrived at EDR: 03/05/2014
Date Made Active in Reports: 03/18/2014
Number of Days to Update: 13

Source: Department of Environmental Health
Telephone: 408-918-3417
Last EDR Contact: 05/18/2021
Next Scheduled EDR Contact: 09/06/2021
Data Release Frequency: No Update Planned

SAN JOSE HAZMAT: Hazardous Material Facilities

Hazardous material facilities, including underground storage tank sites.

Date of Government Version: 11/03/2020
Date Data Arrived at EDR: 11/05/2020
Date Made Active in Reports: 01/26/2021
Number of Days to Update: 82

Source: City of San Jose Fire Department
Telephone: 408-535-7694
Last EDR Contact: 07/27/2021
Next Scheduled EDR Contact: 11/15/2021
Data Release Frequency: Annually

SANTA CRUZ COUNTY:

GOVERNMENT RECORDS SEARCHED / DATA CURRENCY TRACKING

CUPA SANTA CRUZ: CUPA Facility List CUPA facility listing.

Date of Government Version: 01/21/2017
Date Data Arrived at EDR: 02/22/2017
Date Made Active in Reports: 05/23/2017
Number of Days to Update: 90

Source: Santa Cruz County Environmental Health
Telephone: 831-464-2761
Last EDR Contact: 05/12/2021
Next Scheduled EDR Contact: 08/30/2021
Data Release Frequency: Varies

SHASTA COUNTY:

CUPA SHASTA: CUPA Facility List Cupa Facility List.

Date of Government Version: 06/15/2017
Date Data Arrived at EDR: 06/19/2017
Date Made Active in Reports: 08/09/2017
Number of Days to Update: 51

Source: Shasta County Department of Resource Management
Telephone: 530-225-5789
Last EDR Contact: 05/12/2021
Next Scheduled EDR Contact: 08/30/2021
Data Release Frequency: Varies

SOLANO COUNTY:

LUST SOLANO: Leaking Underground Storage Tanks

A listing of leaking underground storage tank sites located in Solano county.

Date of Government Version: 06/04/2019
Date Data Arrived at EDR: 06/06/2019
Date Made Active in Reports: 08/13/2019
Number of Days to Update: 68

Source: Solano County Department of Environmental Management
Telephone: 707-784-6770
Last EDR Contact: 05/25/2021
Next Scheduled EDR Contact: 09/13/2021
Data Release Frequency: No Update Planned

UST SOLANO: Underground Storage Tanks

Underground storage tank sites located in Solano county.

Date of Government Version: 03/23/2021
Date Data Arrived at EDR: 03/25/2021
Date Made Active in Reports: 06/10/2021
Number of Days to Update: 77

Source: Solano County Department of Environmental Management
Telephone: 707-784-6770
Last EDR Contact: 06/22/2021
Next Scheduled EDR Contact: 09/12/2021
Data Release Frequency: Quarterly

SONOMA COUNTY:

CUPA SONOMA: Cupa Facility List Cupa Facility list

Date of Government Version: 07/02/2021
Date Data Arrived at EDR: 07/06/2021
Date Made Active in Reports: 07/14/2021
Number of Days to Update: 8

Source: County of Sonoma Fire & Emergency Services Department
Telephone: 707-565-1174
Last EDR Contact: 06/28/2021
Next Scheduled EDR Contact: 10/04/2021
Data Release Frequency: Varies

LUST SONOMA: Leaking Underground Storage Tank Sites

A listing of leaking underground storage tank sites located in Sonoma county.

Date of Government Version: 04/01/2021
Date Data Arrived at EDR: 04/01/2021
Date Made Active in Reports: 06/23/2021
Number of Days to Update: 83

Source: Department of Health Services
Telephone: 707-565-6565
Last EDR Contact: 06/15/2021
Next Scheduled EDR Contact: 10/04/2021
Data Release Frequency: Quarterly

STANISLAUS COUNTY:

GOVERNMENT RECORDS SEARCHED / DATA CURRENCY TRACKING

CUPA STANISLAUS: CUPA Facility List Cupa facility list

Date of Government Version: 05/14/2021
Date Data Arrived at EDR: 05/17/2021
Date Made Active in Reports: 08/03/2021
Number of Days to Update: 78

Source: Stanislaus County Department of Environmental Protection
Telephone: 209-525-6751
Last EDR Contact: 07/06/2021
Next Scheduled EDR Contact: 10/25/2021
Data Release Frequency: Varies

SUTTER COUNTY:

UST SUTTER: Underground Storage Tanks Underground storage tank sites located in Sutter county.

Date of Government Version: 03/01/2021
Date Data Arrived at EDR: 03/02/2021
Date Made Active in Reports: 05/19/2021
Number of Days to Update: 78

Source: Sutter County Environmental Health Services
Telephone: 530-822-7500
Last EDR Contact: 05/25/2021
Next Scheduled EDR Contact: 09/13/2021
Data Release Frequency: Semi-Annually

TEHAMA COUNTY:

CUPA TEHAMA: CUPA Facility List Cupa facilities

Date of Government Version: 01/13/2021
Date Data Arrived at EDR: 01/14/2021
Date Made Active in Reports: 04/06/2021
Number of Days to Update: 82

Source: Tehama County Department of Environmental Health
Telephone: 530-527-8020
Last EDR Contact: 07/27/2021
Next Scheduled EDR Contact: 11/15/2021
Data Release Frequency: Varies

TRINITY COUNTY:

CUPA TRINITY: CUPA Facility List Cupa facility list

Date of Government Version: 04/14/2021
Date Data Arrived at EDR: 04/15/2021
Date Made Active in Reports: 07/06/2021
Number of Days to Update: 82

Source: Department of Toxic Substances Control
Telephone: 760-352-0381
Last EDR Contact: 07/13/2021
Next Scheduled EDR Contact: 11/01/2021
Data Release Frequency: Varies

TULARE COUNTY:

CUPA TULARE: CUPA Facility List Cupa program facilities

Date of Government Version: 04/26/2021
Date Data Arrived at EDR: 04/28/2021
Date Made Active in Reports: 07/13/2021
Number of Days to Update: 76

Source: Tulare County Environmental Health Services Division
Telephone: 559-624-7400
Last EDR Contact: 07/27/2021
Next Scheduled EDR Contact: 11/15/2021
Data Release Frequency: Varies

TUOLUMNE COUNTY:

GOVERNMENT RECORDS SEARCHED / DATA CURRENCY TRACKING

CUPA TUOLUMNE: CUPA Facility List Cupa facility list

Date of Government Version: 04/23/2018
Date Data Arrived at EDR: 04/25/2018
Date Made Active in Reports: 06/25/2018
Number of Days to Update: 61

Source: Division of Environmental Health
Telephone: 209-533-5633
Last EDR Contact: 07/13/2021
Next Scheduled EDR Contact: 11/01/2021
Data Release Frequency: Varies

VENTURA COUNTY:

BWT VENTURA: Business Plan, Hazardous Waste Producers, and Operating Underground Tanks

The BWT list indicates by site address whether the Environmental Health Division has Business Plan (B), Waste Producer (W), and/or Underground Tank (T) information.

Date of Government Version: 03/29/2021
Date Data Arrived at EDR: 04/22/2021
Date Made Active in Reports: 07/12/2021
Number of Days to Update: 81

Source: Ventura County Environmental Health Division
Telephone: 805-654-2813
Last EDR Contact: 07/15/2021
Next Scheduled EDR Contact: 11/01/2021
Data Release Frequency: Quarterly

LF VENTURA: Inventory of Illegal Abandoned and Inactive Sites

Ventura County Inventory of Closed, Illegal Abandoned, and Inactive Sites.

Date of Government Version: 12/01/2011
Date Data Arrived at EDR: 12/01/2011
Date Made Active in Reports: 01/19/2012
Number of Days to Update: 49

Source: Environmental Health Division
Telephone: 805-654-2813
Last EDR Contact: 06/22/2021
Next Scheduled EDR Contact: 10/11/2021
Data Release Frequency: No Update Planned

LUST VENTURA: Listing of Underground Tank Cleanup Sites

Ventura County Underground Storage Tank Cleanup Sites (LUST).

Date of Government Version: 05/29/2008
Date Data Arrived at EDR: 06/24/2008
Date Made Active in Reports: 07/31/2008
Number of Days to Update: 37

Source: Environmental Health Division
Telephone: 805-654-2813
Last EDR Contact: 05/05/2021
Next Scheduled EDR Contact: 08/23/2021
Data Release Frequency: No Update Planned

MED WASTE VENTURA: Medical Waste Program List

To protect public health and safety and the environment from potential exposure to disease causing agents, the Environmental Health Division Medical Waste Program regulates the generation, handling, storage, treatment and disposal of medical waste throughout the County.

Date of Government Version: 03/29/2021
Date Data Arrived at EDR: 04/21/2021
Date Made Active in Reports: 04/23/2021
Number of Days to Update: 2

Source: Ventura County Resource Management Agency
Telephone: 805-654-2813
Last EDR Contact: 07/15/2021
Next Scheduled EDR Contact: 11/01/2021
Data Release Frequency: Quarterly

UST VENTURA: Underground Tank Closed Sites List

Ventura County Operating Underground Storage Tank Sites (UST)/Underground Tank Closed Sites List.

Date of Government Version: 03/01/2021
Date Data Arrived at EDR: 03/09/2021
Date Made Active in Reports: 03/31/2021
Number of Days to Update: 22

Source: Environmental Health Division
Telephone: 805-654-2813
Last EDR Contact: 06/04/2021
Next Scheduled EDR Contact: 09/20/2021
Data Release Frequency: Quarterly

YOLO COUNTY:

GOVERNMENT RECORDS SEARCHED / DATA CURRENCY TRACKING

UST YOLO: Underground Storage Tank Comprehensive Facility Report
Underground storage tank sites located in Yolo county.

Date of Government Version: 03/26/2021	Source: Yolo County Department of Health
Date Data Arrived at EDR: 04/01/2021	Telephone: 530-666-8646
Date Made Active in Reports: 06/23/2021	Last EDR Contact: 06/22/2021
Number of Days to Update: 83	Next Scheduled EDR Contact: 10/11/2021
	Data Release Frequency: Annually

YUBA COUNTY:

CUPA YUBA: CUPA Facility List
CUPA facility listing for Yuba County.

Date of Government Version: 04/21/2021	Source: Yuba County Environmental Health Department
Date Data Arrived at EDR: 04/22/2021	Telephone: 530-749-7523
Date Made Active in Reports: 05/12/2021	Last EDR Contact: 07/20/2021
Number of Days to Update: 20	Next Scheduled EDR Contact: 11/08/2021
	Data Release Frequency: Varies

OTHER DATABASE(S)

Depending on the geographic area covered by this report, the data provided in these specialty databases may or may not be complete. For example, the existence of wetlands information data in a specific report does not mean that all wetlands in the area covered by the report are included. Moreover, the absence of any reported wetlands information does not necessarily mean that wetlands do not exist in the area covered by the report.

CT MANIFEST: Hazardous Waste Manifest Data

Facility and manifest data. Manifest is a document that lists and tracks hazardous waste from the generator through transporters to a tsd facility.

Date of Government Version: 03/24/2021	Source: Department of Energy & Environmental Protection
Date Data Arrived at EDR: 05/11/2021	Telephone: 860-424-3375
Date Made Active in Reports: 07/28/2021	Last EDR Contact: 05/11/2021
Number of Days to Update: 78	Next Scheduled EDR Contact: 08/23/2021
	Data Release Frequency: No Update Planned

NJ MANIFEST: Manifest Information

Hazardous waste manifest information.

Date of Government Version: 12/31/2018	Source: Department of Environmental Protection
Date Data Arrived at EDR: 04/10/2019	Telephone: N/A
Date Made Active in Reports: 05/16/2019	Last EDR Contact: 07/09/2021
Number of Days to Update: 36	Next Scheduled EDR Contact: 10/18/2021
	Data Release Frequency: Annually

NY MANIFEST: Facility and Manifest Data

Manifest is a document that lists and tracks hazardous waste from the generator through transporters to a TSD facility.

Date of Government Version: 01/01/2019	Source: Department of Environmental Conservation
Date Data Arrived at EDR: 04/29/2020	Telephone: 518-402-8651
Date Made Active in Reports: 07/10/2020	Last EDR Contact: 07/29/2021
Number of Days to Update: 72	Next Scheduled EDR Contact: 11/08/2021
	Data Release Frequency: Quarterly

GOVERNMENT RECORDS SEARCHED / DATA CURRENCY TRACKING

PA MANIFEST: Manifest Information

Hazardous waste manifest information.

Date of Government Version: 06/30/2018
Date Data Arrived at EDR: 07/19/2019
Date Made Active in Reports: 09/10/2019
Number of Days to Update: 53

Source: Department of Environmental Protection
Telephone: 717-783-8990
Last EDR Contact: 07/07/2021
Next Scheduled EDR Contact: 10/25/2021
Data Release Frequency: Annually

RI MANIFEST: Manifest information

Hazardous waste manifest information

Date of Government Version: 12/31/2019
Date Data Arrived at EDR: 02/11/2021
Date Made Active in Reports: 02/24/2021
Number of Days to Update: 13

Source: Department of Environmental Management
Telephone: 401-222-2797
Last EDR Contact: 05/13/2021
Next Scheduled EDR Contact: 08/30/2021
Data Release Frequency: Annually

WI MANIFEST: Manifest Information

Hazardous waste manifest information.

Date of Government Version: 05/31/2018
Date Data Arrived at EDR: 06/19/2019
Date Made Active in Reports: 09/03/2019
Number of Days to Update: 76

Source: Department of Natural Resources
Telephone: N/A
Last EDR Contact: 06/03/2021
Next Scheduled EDR Contact: 09/20/2021
Data Release Frequency: Annually

Oil/Gas Pipelines

Source: Endeavor Business Media

Petroleum Bundle (Crude Oil, Refined Products, Petrochemicals, Gas Liquids (LPG/NGL), and Specialty Gases (Miscellaneous)) N = Natural Gas Bundle (Natural Gas, Gas Liquids (LPG/NGL), and Specialty Gases (Miscellaneous)). This map includes information copyrighted by Endeavor Business Media. This information is provided on a best effort basis and Endeavor Business Media does not guarantee its accuracy nor warrant its fitness for any particular purpose. Such information has been reprinted with the permission of Endeavor Business Media.

Electric Power Transmission Line Data

Source: Endeavor Business Media

This map includes information copyrighted by Endeavor Business Media. This information is provided on a best effort basis and Endeavor Business Media does not guarantee its accuracy nor warrant its fitness for any particular purpose. Such information has been reprinted with the permission of Endeavor Business Media.

Sensitive Receptors: There are individuals deemed sensitive receptors due to their fragile immune systems and special sensitivity to environmental discharges. These sensitive receptors typically include the elderly, the sick, and children. While the location of all sensitive receptors cannot be determined, EDR indicates those buildings and facilities - schools, daycares, hospitals, medical centers, and nursing homes - where individuals who are sensitive receptors are likely to be located.

AHA Hospitals:

Source: American Hospital Association, Inc.
Telephone: 312-280-5991

The database includes a listing of hospitals based on the American Hospital Association's annual survey of hospitals.

Medical Centers: Provider of Services Listing

Source: Centers for Medicare & Medicaid Services
Telephone: 410-786-3000

A listing of hospitals with Medicare provider number, produced by Centers of Medicare & Medicaid Services, a federal agency within the U.S. Department of Health and Human Services.

Nursing Homes

Source: National Institutes of Health
Telephone: 301-594-6248

Information on Medicare and Medicaid certified nursing homes in the United States.

Public Schools

Source: National Center for Education Statistics
Telephone: 202-502-7300

The National Center for Education Statistics' primary database on elementary and secondary public education in the United States. It is a comprehensive, annual, national statistical database of all public elementary and secondary schools and school districts, which contains data that are comparable across all states.

GOVERNMENT RECORDS SEARCHED / DATA CURRENCY TRACKING

Private Schools

Source: National Center for Education Statistics

Telephone: 202-502-7300

The National Center for Education Statistics' primary database on private school locations in the United States.

Daycare Centers: Licensed Facilities

Source: Department of Social Services

Telephone: 916-657-4041

Flood Zone Data: This data was obtained from the Federal Emergency Management Agency (FEMA). It depicts 100-year and 500-year flood zones as defined by FEMA. It includes the National Flood Hazard Layer (NFHL) which incorporates Flood Insurance Rate Map (FIRM) data and Q3 data from FEMA in areas not covered by NFHL.

Source: FEMA

Telephone: 877-336-2627

Date of Government Version: 2003, 2015

NWI: National Wetlands Inventory. This data, available in select counties across the country, was obtained by EDR in 2002, 2005 and 2010 from the U.S. Fish and Wildlife Service.

State Wetlands Data: Wetland Inventory

Source: Department of Fish and Wildlife

Telephone: 916-445-0411

Current USGS 7.5 Minute Topographic Map

Source: U.S. Geological Survey

STREET AND ADDRESS INFORMATION

© 2015 TomTom North America, Inc. All rights reserved. This material is proprietary and the subject of copyright protection and other intellectual property rights owned by or licensed to Tele Atlas North America, Inc. The use of this material is subject to the terms of a license agreement. You will be held liable for any unauthorized copying or disclosure of this material.

GEOCHECK[®] - PHYSICAL SETTING SOURCE ADDENDUM

TARGET PROPERTY ADDRESS

PECTEN
MONTAGUE EXPY & I-680
MILPITAS, CA 95035

TARGET PROPERTY COORDINATES

Latitude (North):	37.41234 - 37° 24' 44.42"
Longitude (West):	121.880989 - 121° 52' 51.56"
Universal Transverse Mercator:	Zone 10
UTM X (Meters):	599029.1
UTM Y (Meters):	4140999.5
Elevation:	76 ft. above sea level

USGS TOPOGRAPHIC MAP

Target Property Map:	5640070 MILPITAS, CA
Version Date:	2012
Northeast Map:	5640636 CALAVERAS RESERVOIR, CA
Version Date:	2012

EDR's GeoCheck Physical Setting Source Addendum is provided to assist the environmental professional in forming an opinion about the impact of potential contaminant migration.

Assessment of the impact of contaminant migration generally has two principle investigative components:

1. Groundwater flow direction, and
2. Groundwater flow velocity.

Groundwater flow direction may be impacted by surface topography, hydrology, hydrogeology, characteristics of the soil, and nearby wells. Groundwater flow velocity is generally impacted by the nature of the geologic strata.

GEOCHECK® - PHYSICAL SETTING SOURCE SUMMARY

GROUNDWATER FLOW DIRECTION INFORMATION

Groundwater flow direction for a particular site is best determined by a qualified environmental professional using site-specific well data. If such data is not reasonably ascertainable, it may be necessary to rely on other sources of information, such as surface topographic information, hydrologic information, hydrogeologic data collected on nearby properties, and regional groundwater flow information (from deep aquifers).

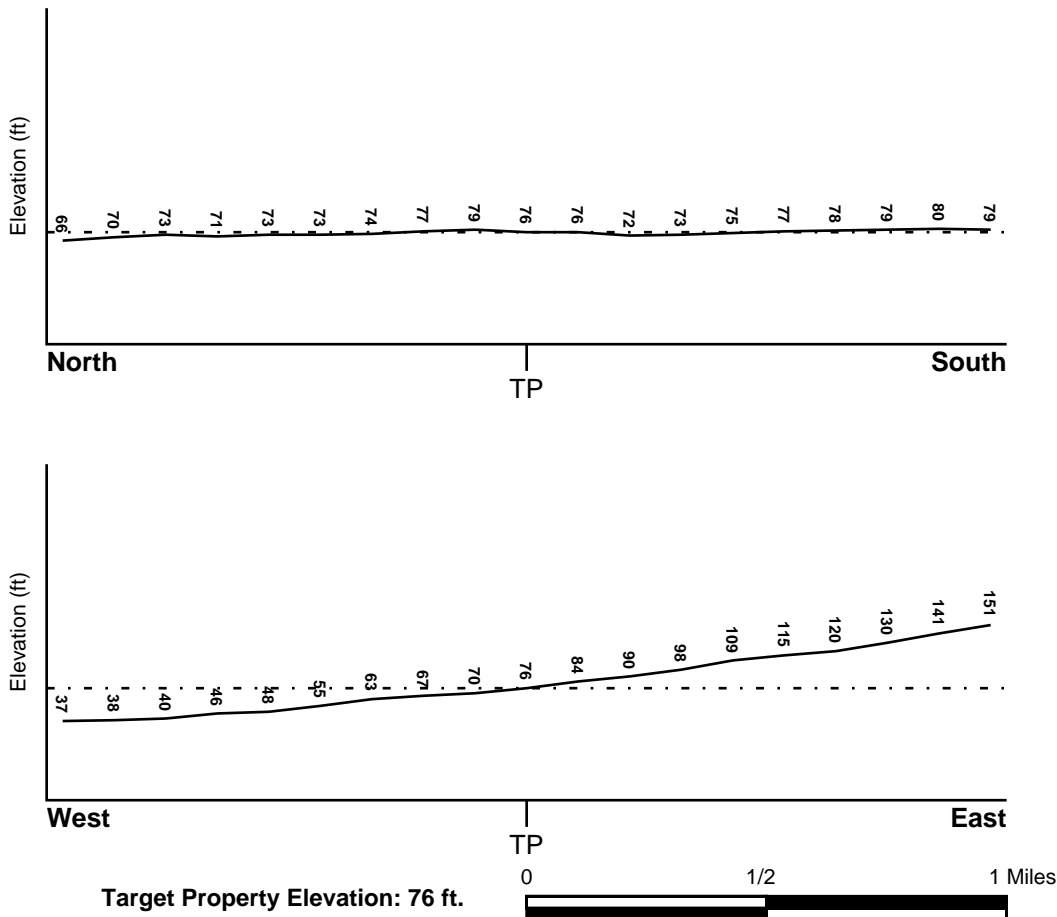
TOPOGRAPHIC INFORMATION

Surface topography may be indicative of the direction of surficial groundwater flow. This information can be used to assist the environmental professional in forming an opinion about the impact of nearby contaminated properties or, should contamination exist on the target property, what downgradient sites might be impacted.

TARGET PROPERTY TOPOGRAPHY

General Topographic Gradient: General West

SURROUNDING TOPOGRAPHY: ELEVATION PROFILES



Source: Topography has been determined from the USGS 7.5' Digital Elevation Model and should be evaluated on a relative (not an absolute) basis. Relative elevation information between sites of close proximity should be field verified.

GEOCHECK® - PHYSICAL SETTING SOURCE SUMMARY

HYDROLOGIC INFORMATION

Surface water can act as a hydrologic barrier to groundwater flow. Such hydrologic information can be used to assist the environmental professional in forming an opinion about the impact of nearby contaminated properties or, should contamination exist on the target property, what downgradient sites might be impacted.

Refer to the Physical Setting Source Map following this summary for hydrologic information (major waterways and bodies of water).

FEMA FLOOD ZONE

<u>Flood Plain Panel at Target Property</u>	<u>FEMA Source Type</u>
06085C0067J	FEMA FIRM Flood data
<u>Additional Panels in search area:</u>	<u>FEMA Source Type</u>
06001C0650G	FEMA FIRM Flood data
06085C0069H	FEMA FIRM Flood data

NATIONAL WETLAND INVENTORY

<u>NWI Quad at Target Property</u>	<u>NWI Electronic Data Coverage</u>
MILPITAS	YES - refer to the Overview Map and Detail Map

HYDROGEOLOGIC INFORMATION

Hydrogeologic information obtained by installation of wells on a specific site can often be an indicator of groundwater flow direction in the immediate area. Such hydrogeologic information can be used to assist the environmental professional in forming an opinion about the impact of nearby contaminated properties or, should contamination exist on the target property, what downgradient sites might be impacted.

Site-Specific Hydrogeological Data*:

Search Radius:	1.25 miles
Location Relative to TP:	1/2 - 1 Mile West
Site Name:	North American Transformer
Site EPA ID Number:	CAD044867604
Groundwater Flow Direction:	NOT AVAILABLE.
Measured Depth to Water:	4 feet to 16 feet.
Hydraulic Connection:	An aquitard that separates the upper and lower aquifers at the site is absent within one mile of the site.
Sole Source Aquifer:	No information about a sole source aquifer is available
Data Quality:	Information based on site-specific subsurface investigations is documented in the CERCLIS investigation report(s)

AQUIFLOW®

Search Radius: 1.000 Mile.

EDR has developed the AQUIFLOW Information System to provide data on the general direction of groundwater flow at specific points. EDR has reviewed reports submitted by environmental professionals to regulatory authorities at select sites and has extracted the date of the report, groundwater flow direction as determined hydrogeologically, and the depth to water table.

<u>MAP ID</u>	<u>LOCATION FROM TP</u>	<u>GENERAL DIRECTION GROUNDWATER FLOW</u>
Not Reported		

GEOCHECK® - PHYSICAL SETTING SOURCE SUMMARY

GROUNDWATER FLOW VELOCITY INFORMATION

Groundwater flow velocity information for a particular site is best determined by a qualified environmental professional using site specific geologic and soil strata data. If such data are not reasonably ascertainable, it may be necessary to rely on other sources of information, including geologic age identification, rock stratigraphic unit and soil characteristics data collected on nearby properties and regional soil information. In general, contaminant plumes move more quickly through sandy-gravelly types of soils than silty-clayey types of soils.

GEOLOGIC INFORMATION IN GENERAL AREA OF TARGET PROPERTY

Geologic information can be used by the environmental professional in forming an opinion about the relative speed at which contaminant migration may be occurring.

ROCK STRATIGRAPHIC UNIT

Era: Cenozoic
System: Quaternary
Series: Quaternary
Code: Q (*decoded above as Era, System & Series*)

GEOLOGIC AGE IDENTIFICATION

Category: Stratified Sequence

Geologic Age and Rock Stratigraphic Unit Source: P.G. Schruben, R.E. Arndt and W.J. Bawiec, Geology of the Conterminous U.S. at 1:2,500,000 Scale - a digital representation of the 1974 P.B. King and H.M. Beikman Map, USGS Digital Data Series DDS - 11 (1994).

DOMINANT SOIL COMPOSITION IN GENERAL AREA OF TARGET PROPERTY

The U.S. Department of Agriculture's (USDA) Soil Conservation Service (SCS) leads the National Cooperative Soil Survey (NCSS) and is responsible for collecting, storing, maintaining and distributing soil survey information for privately owned lands in the United States. A soil map in a soil survey is a representation of soil patterns in a landscape. Soil maps for STATSGO are compiled by generalizing more detailed (SSURGO) soil survey maps. The following information is based on Soil Conservation Service STATSGO data.

Soil Component Name: CLEAR LAKE

Soil Surface Texture: clay

Hydrologic Group: Class D - Very slow infiltration rates. Soils are clayey, have a high water table, or are shallow to an impervious layer.

Soil Drainage Class: Not reported

Hydric Status: Soil does not meet the requirements for a hydric soil.

Corrosion Potential - Uncoated Steel: HIGH

Depth to Bedrock Min: > 60 inches

Depth to Bedrock Max: > 60 inches

GEOCHECK® - PHYSICAL SETTING SOURCE SUMMARY

Soil Layer Information							
Layer	Boundary		Soil Texture Class	Classification		Permeability Rate (in/hr)	Soil Reaction (pH)
	Upper	Lower		AASHTO Group	Unified Soil		
1	0 inches	13 inches	clay	Silt-Clay Materials (more than 35 pct. passing No. 200), Clayey Soils.	FINE-GRAINED SOILS, Silts and Clays (liquid limit 50% or more), Fat Clay.	Max: 0.20 Min: 0.06	Max: 8.40 Min: 6.10
2	13 inches	60 inches	clay	Silt-Clay Materials (more than 35 pct. passing No. 200), Clayey Soils.	FINE-GRAINED SOILS, Silts and Clays (liquid limit 50% or more), Fat Clay.	Max: 0.20 Min: 0.06	Max: 8.40 Min: 7.40

OTHER SOIL TYPES IN AREA

Based on Soil Conservation Service STATSGO data, the following additional subordinant soil types may appear within the general area of target property.

Soil Surface Textures: silty clay loam
clay loam
loam
silt loam

Surficial Soil Types: silty clay loam
clay loam
loam
silt loam

Shallow Soil Types: clay
gravelly - sandy clay loam
clay loam
stratified

Deeper Soil Types: clay loam
stratified
silty clay loam
sandy clay loam
silty clay loam
weathered bedrock

LOCAL / REGIONAL WATER AGENCY RECORDS

EDR Local/Regional Water Agency records provide water well information to assist the environmental professional in assessing sources that may impact ground water flow direction, and in forming an opinion about the impact of contaminant migration on nearby drinking water wells.

GEOCHECK® - PHYSICAL SETTING SOURCE SUMMARY

WELL SEARCH DISTANCE INFORMATION

<u>DATABASE</u>	<u>SEARCH DISTANCE (miles)</u>
Federal USGS	1.000
Federal FRDS PWS	Nearest PWS within 1 mile
State Database	1.000

FEDERAL USGS WELL INFORMATION

<u>MAP ID</u>	<u>WELL ID</u>	<u>LOCATION FROM TP</u>
U166	USGS40000182980	1/2 - 1 Mile ESE

FEDERAL FRDS PUBLIC WATER SUPPLY SYSTEM INFORMATION

<u>MAP ID</u>	<u>WELL ID</u>	<u>LOCATION FROM TP</u>
No PWS System Found		

Note: PWS System location is not always the same as well location.

STATE DATABASE WELL INFORMATION

<u>MAP ID</u>	<u>WELL ID</u>	<u>LOCATION FROM TP</u>
A1	CADDW0000011900	0 - 1/8 Mile ESE
A2	CADDW0000021088	0 - 1/8 Mile SE
A3	CADDW0000016872	0 - 1/8 Mile SE
B4	CAEDF0000138249	1/4 - 1/2 Mile WNW
B5	CAEDF0000004527	1/4 - 1/2 Mile WNW
B6	CAEDF0000002529	1/4 - 1/2 Mile WNW
B7	CAEDF0000119809	1/4 - 1/2 Mile WNW
B8	CAEDF0000010875	1/4 - 1/2 Mile WNW
B9	CADWR0000005340	1/4 - 1/2 Mile WNW
B10	CADWR0000024655	1/4 - 1/2 Mile WNW
B11	CADWR0000025913	1/4 - 1/2 Mile WNW
B12	CAEDF0000125702	1/4 - 1/2 Mile West
B13	CAEDF0000034180	1/4 - 1/2 Mile WNW
B14	CAEDF0000114091	1/4 - 1/2 Mile WNW
B15	CAEDF0000113345	1/4 - 1/2 Mile WNW
B16	CAEDF0000143513	1/4 - 1/2 Mile WNW
B17	CAEDF0000036717	1/4 - 1/2 Mile WNW
B18	CAEDF0000102587	1/4 - 1/2 Mile WNW
B19	CAEDF0000041257	1/4 - 1/2 Mile WNW
B20	CAEDF0000074905	1/4 - 1/2 Mile WNW
B21	CAEDF0000062727	1/4 - 1/2 Mile WNW
B22	CAEDF0000038138	1/4 - 1/2 Mile WNW
B23	CAEDF0000137436	1/4 - 1/2 Mile West
B24	CAEDF0000092695	1/4 - 1/2 Mile West
B25	CAEDF0000103383	1/4 - 1/2 Mile West

GEOCHECK® - PHYSICAL SETTING SOURCE SUMMARY

STATE DATABASE WELL INFORMATION

MAP ID	WELL ID	LOCATION FROM TP
B26	CAEDF0000079756	1/4 - 1/2 Mile West
B27	CAEDF0000008678	1/4 - 1/2 Mile WNW
B28	CAEDF0000015980	1/4 - 1/2 Mile WNW
B29	CAEDF0000143944	1/4 - 1/2 Mile WNW
B30	CAEDF0000131976	1/4 - 1/2 Mile WNW
B31	CAEDF0000061119	1/4 - 1/2 Mile WNW
C32	CAEDF0000133501	1/4 - 1/2 Mile NE
C33	CAEDF0000124481	1/4 - 1/2 Mile NE
C34	CAEDF0000099227	1/4 - 1/2 Mile NE
D35	6827	1/4 - 1/2 Mile NNW
D36	6828	1/4 - 1/2 Mile NNW
C37	CAEDF0000054470	1/4 - 1/2 Mile NE
C38	CAEDF0000104495	1/4 - 1/2 Mile NE
E39	CAEDF0000141540	1/4 - 1/2 Mile NE
E40	CAEDF0000123821	1/4 - 1/2 Mile NE
E41	CAEDF0000044886	1/4 - 1/2 Mile NE
E42	CAEDF0000101303	1/4 - 1/2 Mile NE
E43	CAEDF0000125649	1/4 - 1/2 Mile NE
E44	CAEDF0000082564	1/4 - 1/2 Mile NE
E45	CAEDF0000014658	1/4 - 1/2 Mile NE
E46	CAEDF0000038384	1/4 - 1/2 Mile NE
E47	CAEDF0000039921	1/4 - 1/2 Mile NE
E48	CAEDF0000142026	1/4 - 1/2 Mile NE
E49	CAEDF0000068472	1/4 - 1/2 Mile NE
E50	CAEDF0000048910	1/4 - 1/2 Mile ENE
E51	CAEDF0000075747	1/4 - 1/2 Mile NE
E52	CAEDF0000085861	1/4 - 1/2 Mile NE
E53	CAEDF0000133578	1/4 - 1/2 Mile NE
E54	CAEDF0000053767	1/4 - 1/2 Mile NE
E55	CAEDF0000000880	1/4 - 1/2 Mile NE
E56	CAEDF0000061878	1/4 - 1/2 Mile ENE
E57	CAEDF0000001072	1/4 - 1/2 Mile NE
E58	CAEDF0000089594	1/4 - 1/2 Mile NE
E59	CAEDF0000052389	1/4 - 1/2 Mile NE
E60	CAEDF0000057257	1/4 - 1/2 Mile ENE
E61	CAEDF0000087346	1/4 - 1/2 Mile NE
F62	CAEDF0000074650	1/4 - 1/2 Mile NNE
E63	CAEDF0000037319	1/4 - 1/2 Mile NE
64	CADWR0000036714	1/4 - 1/2 Mile South
G65	CAEDF0000116282	1/4 - 1/2 Mile WNW
G66	CAEDF0000143234	1/4 - 1/2 Mile WNW
E67	CAEDF0000132712	1/4 - 1/2 Mile NE
E68	CAEDF0000020399	1/4 - 1/2 Mile NE
G69	CAEDF0000139245	1/4 - 1/2 Mile WNW
G70	CAEDF0000061289	1/4 - 1/2 Mile WNW
71	CAEDF0000126163	1/4 - 1/2 Mile North
E72	CAEDF0000033973	1/4 - 1/2 Mile NE
E73	CAEDF0000075991	1/4 - 1/2 Mile NE
E74	CAEDF0000006933	1/4 - 1/2 Mile NE
E75	CAEDF0000033429	1/4 - 1/2 Mile NE
E76	CAEDF0000139598	1/4 - 1/2 Mile NE
E77	CAEDF0000063424	1/4 - 1/2 Mile NE

GEOCHECK® - PHYSICAL SETTING SOURCE SUMMARY

STATE DATABASE WELL INFORMATION

MAP ID	WELL ID	LOCATION FROM TP
E78	CAEDF0000123185	1/4 - 1/2 Mile NE
E79	CAEDF0000033578	1/4 - 1/2 Mile NE
H80	CAEDF0000088566	1/4 - 1/2 Mile NE
G81	CAEDF0000091475	1/4 - 1/2 Mile WNW
E82	CAEDF0000083329	1/4 - 1/2 Mile NE
F83	CAEDF0000017662	1/4 - 1/2 Mile NNE
H84	CAEDF0000115697	1/4 - 1/2 Mile NE
H85	CAEDF0000085252	1/4 - 1/2 Mile NE
I86	CAEDF0000067225	1/4 - 1/2 Mile NE
I87	CAEDF0000139826	1/4 - 1/2 Mile NE
I88	CAEDF0000019054	1/4 - 1/2 Mile NE
I89	CAEDF0000009901	1/4 - 1/2 Mile NE
J90	CAEDF0000077213	1/4 - 1/2 Mile West
H91	CAEDF0000089464	1/4 - 1/2 Mile NE
I92	CAEDF0000016415	1/4 - 1/2 Mile NE
J93	CAEDF0000043134	1/4 - 1/2 Mile West
J94	CAEDF0000096928	1/4 - 1/2 Mile WNW
K95	CAEDF0000090870	1/4 - 1/2 Mile SW
96	CADWR0000034508	1/4 - 1/2 Mile SSW
K97	CAEDF0000071524	1/2 - 1 Mile SW
K98	CAEDF0000085291	1/2 - 1 Mile SW
L99	CAEDF0000014461	1/2 - 1 Mile NE
L100	CAEDF0000122721	1/2 - 1 Mile NE
K101	CAEDF0000087056	1/2 - 1 Mile SW
K102	CAEDF0000066781	1/2 - 1 Mile SW
I103	CAEDF0000086229	1/2 - 1 Mile NE
I104	CAEDF0000121007	1/2 - 1 Mile NE
L105	CAEDF0000143289	1/2 - 1 Mile NE
L106	CAEDF0000112625	1/2 - 1 Mile NE
107	CAEDF0000133763	1/2 - 1 Mile NNE
K108	CAEDF0000068445	1/2 - 1 Mile SW
K109	CAEDF0000049008	1/2 - 1 Mile SW
K110	CAEDF0000043698	1/2 - 1 Mile SW
J111	CAEDF0000133743	1/2 - 1 Mile West
L112	CAEDF0000014762	1/2 - 1 Mile NE
K113	CAEDF0000008526	1/2 - 1 Mile SW
K114	CAEDF0000035736	1/2 - 1 Mile SW
K115	CAEDF0000101842	1/2 - 1 Mile SW
K116	CAEDF0000089583	1/2 - 1 Mile SW
K117	CAEDF0000119868	1/2 - 1 Mile SW
K118	CAEDF0000068129	1/2 - 1 Mile SW
K119	CAEDF0000009112	1/2 - 1 Mile SW
I120	CAEDF0000039616	1/2 - 1 Mile NE
J121	CAEDF0000032393	1/2 - 1 Mile West
L122	CAEDF0000065849	1/2 - 1 Mile NE
L123	CAEDF0000064735	1/2 - 1 Mile NE
M124	CAEDF0000133397	1/2 - 1 Mile South
M125	CAEDF0000135395	1/2 - 1 Mile South
M126	CAEDF0000049304	1/2 - 1 Mile South
M127	CAEDF0000079718	1/2 - 1 Mile South
M128	CAEDF0000020041	1/2 - 1 Mile South
M129	CAEDF0000091366	1/2 - 1 Mile South

GEOCHECK® - PHYSICAL SETTING SOURCE SUMMARY

STATE DATABASE WELL INFORMATION

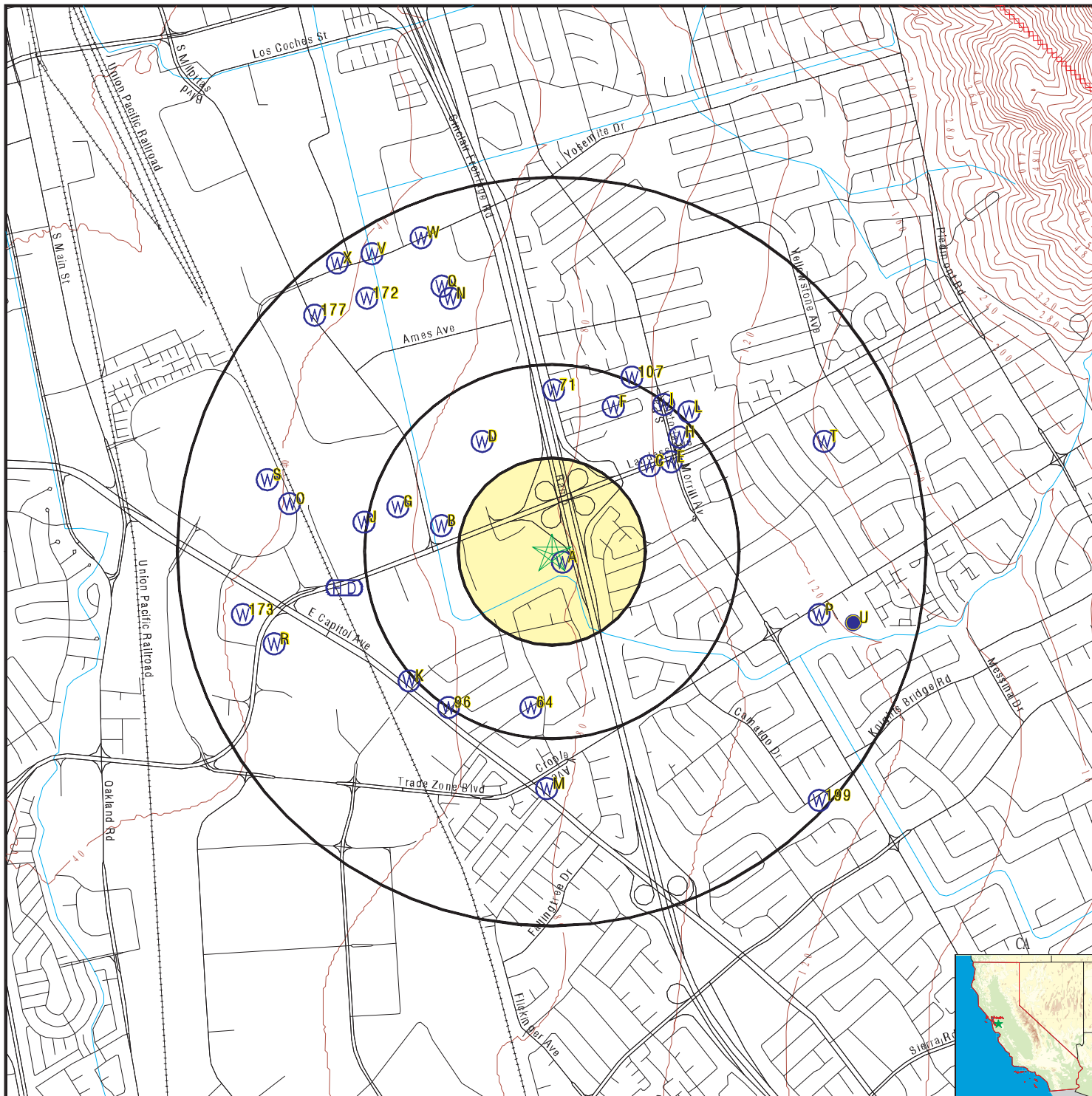
MAP ID	WELL ID	LOCATION FROM TP
M130	CAEDF0000002481	1/2 - 1 Mile South
M131	CAEDF0000049947	1/2 - 1 Mile South
M132	CAEDF0000023374	1/2 - 1 Mile South
M133	CAEDF0000121999	1/2 - 1 Mile South
M134	CAEDF0000097947	1/2 - 1 Mile South
M135	CAEDF0000097992	1/2 - 1 Mile South
N136	CAEDF0000005932	1/2 - 1 Mile NNW
N137	CAEDF0000069510	1/2 - 1 Mile NNW
O138	CAEDF0000019481	1/2 - 1 Mile West
O139	CAEDF0000043152	1/2 - 1 Mile West
O140	CAEDF0000033616	1/2 - 1 Mile WNW
O141	CAEDF0000007436	1/2 - 1 Mile West
N142	CAEDF0000065013	1/2 - 1 Mile NNW
P143	CADWR0000031401	1/2 - 1 Mile ESE
P144	CADWR0000007444	1/2 - 1 Mile ESE
P145	CADWR0000014591	1/2 - 1 Mile ESE
P146	CADWR0000033772	1/2 - 1 Mile ESE
N147	CAEDF0000068440	1/2 - 1 Mile NNW
N148	CAEDF0000130679	1/2 - 1 Mile NNW
N149	CAEDF0000137735	1/2 - 1 Mile NNW
N150	CAEDF0000104577	1/2 - 1 Mile NNW
N151	CAEDF0000039012	1/2 - 1 Mile NNW
Q152	CAEDF0000125726	1/2 - 1 Mile NNW
Q153	CAEDF0000023007	1/2 - 1 Mile NNW
Q154	CAEDF0000046747	1/2 - 1 Mile NNW
R155	CAEDF0000056883	1/2 - 1 Mile WSW
S156	CAEDF0000021896	1/2 - 1 Mile WNW
R157	CAEDF0000065625	1/2 - 1 Mile WSW
S158	CAEDF0000032941	1/2 - 1 Mile WNW
S159	CAEDF0000092176	1/2 - 1 Mile WNW
T160	6824	1/2 - 1 Mile ENE
T161	6825	1/2 - 1 Mile ENE
T162	6826	1/2 - 1 Mile ENE
Q163	CAEDF0000010992	1/2 - 1 Mile NNW
R164	CAEDF0000135729	1/2 - 1 Mile WSW
S165	CAEDF0000057080	1/2 - 1 Mile WNW
U167	CADDW0000011304	1/2 - 1 Mile ESE
U168	CALLNL000001100	1/2 - 1 Mile ESE
U169	CAUSGSN00008655	1/2 - 1 Mile ESE
U170	CADDW0000016638	1/2 - 1 Mile ESE
U171	CADDW0000008485	1/2 - 1 Mile East
172	6822	1/2 - 1 Mile NW
173	CADWR0000035339	1/2 - 1 Mile WSW
U174	CAUSGSN00003866	1/2 - 1 Mile ESE
U175	CAUSGS000002094	1/2 - 1 Mile ESE
U176	CADDW0000013082	1/2 - 1 Mile ESE
177	CAEDF0000111351	1/2 - 1 Mile NW
V178	CAEDF0000118985	1/2 - 1 Mile NNW
W179	CAEDF0000111263	1/2 - 1 Mile NNW
W180	CAEDF0000043130	1/2 - 1 Mile NNW
V181	CAEDF0000064240	1/2 - 1 Mile NNW
W182	CAEDF0000016036	1/2 - 1 Mile NNW

GEOCHECK® - PHYSICAL SETTING SOURCE SUMMARY

STATE DATABASE WELL INFORMATION

MAP ID	WELL ID	LOCATION FROM TP
V183	CAEDF0000052100	1/2 - 1 Mile NNW
V184	CAEDF0000106757	1/2 - 1 Mile NNW
V185	CAEDF0000002823	1/2 - 1 Mile NNW
V186	CAEDF0000035876	1/2 - 1 Mile NNW
V187	CAEDF0000130374	1/2 - 1 Mile NNW
V188	CAEDF0000117721	1/2 - 1 Mile NNW
V189	CAEDF0000072627	1/2 - 1 Mile NNW
V190	CAEDF0000036988	1/2 - 1 Mile NNW
X191	CAEDF0000024231	1/2 - 1 Mile NW
X192	CAEDF0000049338	1/2 - 1 Mile NW
X193	CAEDF0000103611	1/2 - 1 Mile NW
V194	CAEDF0000099746	1/2 - 1 Mile NNW
X195	CAEDF0000078613	1/2 - 1 Mile NW
V196	CAEDF0000011953	1/2 - 1 Mile NNW
V197	CAEDF0000136968	1/2 - 1 Mile NNW
V198	CAEDF0000138902	1/2 - 1 Mile NNW
199	CADWR0000019186	1/2 - 1 Mile SE
X200	CAEDF0000085049	1/2 - 1 Mile NW
X201	CAEDF0000013159	1/2 - 1 Mile NW

PHYSICAL SETTING SOURCE MAP - 06606380.2r



- County Boundary
- Major Roads
- Contour Lines
- Earthquake Fault Lines
- Earthquake epicenter, Richter 5 or greater
- Water Wells
- Public Water Supply Wells
- Cluster of Multiple Icons

- Groundwater Flow Direction
- Indeterminate Groundwater Flow at Location
- Groundwater Flow Varies at Location
- Closest Hydrogeological Data
- Oil, gas or related wells

SITE NAME: Pecten
 ADDRESS: Montague Expy & I-680
 Milpitas CA 95035
 LAT/LONG: 37.41234 / 121.880989

CLIENT: Engeo Inc.
 CONTACT: Jennifer Knipper
 INQUIRY #: 06606380.2r
 DATE: August 04, 2021 3:57 pm

GEOCHECK® - PHYSICAL SETTING SOURCE MAP FINDINGS

Map ID
Direction
Distance
Elevation

Database EDR ID Number

A1
ESE
0 - 1/8 Mile
Higher

CA WELLS CADDW0000011900

Well ID: 4310011-050 Well Type: MUNICIPAL
 Source: Department of Health Services
 Other Name: FLEURY WELL 04 - DESTROYED
 GAMA PFAS Testing: Not Reported
 Groundwater Quality Data: https://gamagroundwater.waterboards.ca.gov/gama/gamamap/public/GamaDataDisplay.asp?dataset=DHS&samp_date=&global_id=&assigned_name=4310011-050&store_num=
 GeoTracker Data: Not Reported

A2
SE
0 - 1/8 Mile
Higher

CA WELLS CADDW0000021088

Well ID: 4310011-049 Well Type: MUNICIPAL
 Source: Department of Health Services
 Other Name: FLEURY WELL 03 - DESTROYED
 GAMA PFAS Testing: Not Reported
 Groundwater Quality Data: https://gamagroundwater.waterboards.ca.gov/gama/gamamap/public/GamaDataDisplay.asp?dataset=DHS&samp_date=&global_id=&assigned_name=4310011-049&store_num=
 GeoTracker Data: Not Reported

A3
SE
0 - 1/8 Mile
Higher

CA WELLS CADDW0000016872

Well ID: 4310011-048 Well Type: MUNICIPAL
 Source: Department of Health Services
 Other Name: FLEURY WELL 02 - DESTROYED
 GAMA PFAS Testing: Not Reported
 Groundwater Quality Data: https://gamagroundwater.waterboards.ca.gov/gama/gamamap/public/GamaDataDisplay.asp?dataset=DHS&samp_date=&global_id=&assigned_name=4310011-048&store_num=
 GeoTracker Data: Not Reported

B4
WNW
1/4 - 1/2 Mile
Lower

CA WELLS CAEDF0000138249

Well ID: SL18213593-E-27 Well Type: MONITORING
 Source: EDF Other Name: E-27
 GAMA PFAS Testing: Not Reported
 Groundwater Quality Data: https://gamagroundwater.waterboards.ca.gov/gama/gamamap/public/GamaDataDisplay.asp?dataset=EDF&samp_date=&global_id=SL18213593&assigned_name=E-27&store_num=
 GeoTracker Data: https://geotracker.waterboards.ca.gov/profile_report.asp?cmd=MWEDFResults&global_id=SL18213593&assigned_name=E-27

GEOCHECK® - PHYSICAL SETTING SOURCE MAP FINDINGS

Map ID
Direction
Distance
Elevation

Database EDR ID Number

B5
WNW
1/4 - 1/2 Mile
Lower

CA WELLS CAEDF0000004527

Well ID:	SL18213593-B-21	Well Type:	MONITORING
Source:	EDF	Other Name:	B-21
GAMA PFAS Testing:	Not Reported		
Groundwater Quality Data:	https://gamagroundwater.waterboards.ca.gov/gama/gamamap/public/GamaDataDisplay.asp?dataset=EDF&samp_date=&global_id=SL18213593&assigned_name=B-21&store_num=		
GeoTracker Data:	https://geotracker.waterboards.ca.gov/profile_report.asp?cmd=MWEDFResults&global_id=SL18213593&assigned_name=B-21		

B6
WNW
1/4 - 1/2 Mile
Lower

CA WELLS CAEDF0000002529

Well ID:	SL18213593-E-26	Well Type:	MONITORING
Source:	EDF	Other Name:	E-26
GAMA PFAS Testing:	Not Reported		
Groundwater Quality Data:	https://gamagroundwater.waterboards.ca.gov/gama/gamamap/public/GamaDataDisplay.asp?dataset=EDF&samp_date=&global_id=SL18213593&assigned_name=E-26&store_num=		
GeoTracker Data:	https://geotracker.waterboards.ca.gov/profile_report.asp?cmd=MWEDFResults&global_id=SL18213593&assigned_name=E-26		

B7
WNW
1/4 - 1/2 Mile
Lower

CA WELLS CAEDF0000119809

Well ID:	SL18213593-B-22	Well Type:	MONITORING
Source:	EDF	Other Name:	B-22
GAMA PFAS Testing:	Not Reported		
Groundwater Quality Data:	https://gamagroundwater.waterboards.ca.gov/gama/gamamap/public/GamaDataDisplay.asp?dataset=EDF&samp_date=&global_id=SL18213593&assigned_name=B-22&store_num=		
GeoTracker Data:	https://geotracker.waterboards.ca.gov/profile_report.asp?cmd=MWEDFResults&global_id=SL18213593&assigned_name=B-22		

B8
WNW
1/4 - 1/2 Mile
Lower

CA WELLS CAEDF0000010875

Well ID:	SL18213593-B-25	Well Type:	MONITORING
Source:	EDF	Other Name:	B-25
GAMA PFAS Testing:	Not Reported		
Groundwater Quality Data:	https://gamagroundwater.waterboards.ca.gov/gama/gamamap/public/GamaDataDisplay.asp?dataset=EDF&samp_date=&global_id=SL18213593&assigned_name=B-25&store_num=		
GeoTracker Data:	https://geotracker.waterboards.ca.gov/profile_report.asp?cmd=MWEDFResults&global_id=SL18213593&assigned_name=B-25		

GEOCHECK® - PHYSICAL SETTING SOURCE MAP FINDINGS

Map ID
Direction
Distance
Elevation

Database EDR ID Number

B9
WNW
1/4 - 1/2 Mile
Lower

CA WELLS CADWR0000005340

Well ID: 06S01E17G006M Well Type: UNK
 Source: Department of Water Resources
 Other Name: 06S01E17G006M GAMA PFAS Testing: Not Reported
 Groundwater Quality Data: https://gamagroundwater.waterboards.ca.gov/gama/gamamap/public/GamaDataDisplay.asp?dataset=DWR&samp_date=&global_id=&assigned_name=06S01E17G006M&store_num=
 GeoTracker Data: Not Reported

B10
WNW
1/4 - 1/2 Mile
Lower

CA WELLS CADWR0000024655

Well ID: 06S01E17G005M Well Type: UNK
 Source: Department of Water Resources
 Other Name: 06S01E17G005M GAMA PFAS Testing: Not Reported
 Groundwater Quality Data: https://gamagroundwater.waterboards.ca.gov/gama/gamamap/public/GamaDataDisplay.asp?dataset=DWR&samp_date=&global_id=&assigned_name=06S01E17G005M&store_num=
 GeoTracker Data: Not Reported

B11
WNW
1/4 - 1/2 Mile
Lower

CA WELLS CADWR0000025913

Well ID: 06S01E17G004M Well Type: UNK
 Source: Department of Water Resources
 Other Name: 06S01E17G004M GAMA PFAS Testing: Not Reported
 Groundwater Quality Data: https://gamagroundwater.waterboards.ca.gov/gama/gamamap/public/GamaDataDisplay.asp?dataset=DWR&samp_date=&global_id=&assigned_name=06S01E17G004M&store_num=
 GeoTracker Data: Not Reported

B12
West
1/4 - 1/2 Mile
Lower

CA WELLS CAEDF0000125702

Well ID: SL18213593-B-57 Well Type: MONITORING
 Source: EDF Other Name: B-57
 GAMA PFAS Testing: Not Reported
 Groundwater Quality Data: https://gamagroundwater.waterboards.ca.gov/gama/gamamap/public/GamaDataDisplay.asp?dataset=EDF&samp_date=&global_id=SL18213593&assigned_name=B-57&store_num=
 GeoTracker Data: https://geotracker.waterboards.ca.gov/profile_report.asp?cmd=MWEDFResults&global_id=SL18213593&assigned_name=B-57

GEOCHECK® - PHYSICAL SETTING SOURCE MAP FINDINGS

Map ID
Direction
Distance
Elevation

Database EDR ID Number

B13
WNW
1/4 - 1/2 Mile
Lower

CA WELLS CAEDF0000034180

Well ID:	SL18213593-B-95	Well Type:	MONITORING
Source:	EDF	Other Name:	B-95
GAMA PFAS Testing:	Not Reported		
Groundwater Quality Data:	https://gamagroundwater.waterboards.ca.gov/gama/gamamap/public/GamaDataDisplay.asp?dataset=EDF&samp_date=&global_id=SL18213593&assigned_name=B-95&store_num=		
GeoTracker Data:	https://geotracker.waterboards.ca.gov/profile_report.asp?cmd=MWEDFResults&global_id=SL18213593&assigned_name=B-95		

B14
WNW
1/4 - 1/2 Mile
Lower

CA WELLS CAEDF0000114091

Well ID:	SL18213593-B-96	Well Type:	MONITORING
Source:	EDF	Other Name:	B-96
GAMA PFAS Testing:	Not Reported		
Groundwater Quality Data:	https://gamagroundwater.waterboards.ca.gov/gama/gamamap/public/GamaDataDisplay.asp?dataset=EDF&samp_date=&global_id=SL18213593&assigned_name=B-96&store_num=		
GeoTracker Data:	https://geotracker.waterboards.ca.gov/profile_report.asp?cmd=MWEDFResults&global_id=SL18213593&assigned_name=B-96		

B15
WNW
1/4 - 1/2 Mile
Lower

CA WELLS CAEDF0000113345

Well ID:	SL18213593-E-41	Well Type:	MONITORING
Source:	EDF	Other Name:	E-41
GAMA PFAS Testing:	Not Reported		
Groundwater Quality Data:	https://gamagroundwater.waterboards.ca.gov/gama/gamamap/public/GamaDataDisplay.asp?dataset=EDF&samp_date=&global_id=SL18213593&assigned_name=E-41&store_num=		
GeoTracker Data:	https://geotracker.waterboards.ca.gov/profile_report.asp?cmd=MWEDFResults&global_id=SL18213593&assigned_name=E-41		

B16
WNW
1/4 - 1/2 Mile
Lower

CA WELLS CAEDF0000143513

Well ID:	SL18213593-B-97	Well Type:	MONITORING
Source:	EDF	Other Name:	B-97
GAMA PFAS Testing:	Not Reported		
Groundwater Quality Data:	https://gamagroundwater.waterboards.ca.gov/gama/gamamap/public/GamaDataDisplay.asp?dataset=EDF&samp_date=&global_id=SL18213593&assigned_name=B-97&store_num=		
GeoTracker Data:	https://geotracker.waterboards.ca.gov/profile_report.asp?cmd=MWEDFResults&global_id=SL18213593&assigned_name=B-97		

GEOCHECK® - PHYSICAL SETTING SOURCE MAP FINDINGS

Map ID
Direction
Distance
Elevation

Database EDR ID Number

B17
WNW
1/4 - 1/2 Mile
Lower

CA WELLS CAEDF0000036717

Well ID:	SL18213593-E-32	Well Type:	MONITORING
Source:	EDF	Other Name:	E-32
GAMA PFAS Testing:	Not Reported		
Groundwater Quality Data:	https://gamagroundwater.waterboards.ca.gov/gama/gamamap/public/GamaDataDisplay.asp?dataset=EDF&samp_date=&global_id=SL18213593&assigned_name=E-32&store_num=		
GeoTracker Data:	https://geotracker.waterboards.ca.gov/profile_report.asp?cmd=MWEDFResults&global_id=SL18213593&assigned_name=E-32		

B18
WNW
1/4 - 1/2 Mile
Lower

CA WELLS CAEDF0000102587

Well ID:	SL18213593-B-98	Well Type:	MONITORING
Source:	EDF	Other Name:	B-98
GAMA PFAS Testing:	Not Reported		
Groundwater Quality Data:	https://gamagroundwater.waterboards.ca.gov/gama/gamamap/public/GamaDataDisplay.asp?dataset=EDF&samp_date=&global_id=SL18213593&assigned_name=B-98&store_num=		
GeoTracker Data:	https://geotracker.waterboards.ca.gov/profile_report.asp?cmd=MWEDFResults&global_id=SL18213593&assigned_name=B-98		

B19
WNW
1/4 - 1/2 Mile
Lower

CA WELLS CAEDF0000041257

Well ID:	SL18213593-E-42	Well Type:	MONITORING
Source:	EDF	Other Name:	E-42
GAMA PFAS Testing:	Not Reported		
Groundwater Quality Data:	https://gamagroundwater.waterboards.ca.gov/gama/gamamap/public/GamaDataDisplay.asp?dataset=EDF&samp_date=&global_id=SL18213593&assigned_name=E-42&store_num=		
GeoTracker Data:	https://geotracker.waterboards.ca.gov/profile_report.asp?cmd=MWEDFResults&global_id=SL18213593&assigned_name=E-42		

B20
WNW
1/4 - 1/2 Mile
Lower

CA WELLS CAEDF0000074905

Well ID:	SL18213593-B-56	Well Type:	MONITORING
Source:	EDF	Other Name:	B-56
GAMA PFAS Testing:	Not Reported		
Groundwater Quality Data:	https://gamagroundwater.waterboards.ca.gov/gama/gamamap/public/GamaDataDisplay.asp?dataset=EDF&samp_date=&global_id=SL18213593&assigned_name=B-56&store_num=		
GeoTracker Data:	https://geotracker.waterboards.ca.gov/profile_report.asp?cmd=MWEDFResults&global_id=SL18213593&assigned_name=B-56		

GEOCHECK® - PHYSICAL SETTING SOURCE MAP FINDINGS

Map ID
Direction
Distance
Elevation

Database EDR ID Number

B21
WNW
1/4 - 1/2 Mile
Lower

CA WELLS CAEDF0000062727

Well ID: SL18213593-B-55 Well Type: MONITORING
Source: EDF Other Name: B-55
GAMA PFAS Testing: Not Reported
Groundwater Quality Data: https://gamagroundwater.waterboards.ca.gov/gama/gamamap/public/GamaDataDisplay.asp?dataset=EDF&samp_date=&global_id=SL18213593&assigned_name=B-55&store_num=
GeoTracker Data: https://geotracker.waterboards.ca.gov/profile_report.asp?cmd=MWEDFResults&global_id=SL18213593&assigned_name=B-55

B22
WNW
1/4 - 1/2 Mile
Lower

CA WELLS CAEDF0000038138

Well ID: SL18213593-E-29 Well Type: MONITORING
Source: EDF Other Name: E-29
GAMA PFAS Testing: Not Reported
Groundwater Quality Data: https://gamagroundwater.waterboards.ca.gov/gama/gamamap/public/GamaDataDisplay.asp?dataset=EDF&samp_date=&global_id=SL18213593&assigned_name=E-29&store_num=
GeoTracker Data: https://geotracker.waterboards.ca.gov/profile_report.asp?cmd=MWEDFResults&global_id=SL18213593&assigned_name=E-29

B23
West
1/4 - 1/2 Mile
Lower

CA WELLS CAEDF0000137436

Well ID: SL18213593-E-30 Well Type: MONITORING
Source: EDF Other Name: E-30
GAMA PFAS Testing: Not Reported
Groundwater Quality Data: https://gamagroundwater.waterboards.ca.gov/gama/gamamap/public/GamaDataDisplay.asp?dataset=EDF&samp_date=&global_id=SL18213593&assigned_name=E-30&store_num=
GeoTracker Data: https://geotracker.waterboards.ca.gov/profile_report.asp?cmd=MWEDFResults&global_id=SL18213593&assigned_name=E-30

B24
West
1/4 - 1/2 Mile
Lower

CA WELLS CAEDF0000092695

Well ID: SL18213593-B-31 Well Type: MONITORING
Source: EDF Other Name: B-31
GAMA PFAS Testing: Not Reported
Groundwater Quality Data: https://gamagroundwater.waterboards.ca.gov/gama/gamamap/public/GamaDataDisplay.asp?dataset=EDF&samp_date=&global_id=SL18213593&assigned_name=B-31&store_num=
GeoTracker Data: https://geotracker.waterboards.ca.gov/profile_report.asp?cmd=MWEDFResults&global_id=SL18213593&assigned_name=B-31

GEOCHECK® - PHYSICAL SETTING SOURCE MAP FINDINGS

Map ID
Direction
Distance
Elevation

Database EDR ID Number

B25
West
1/4 - 1/2 Mile
Lower

CA WELLS CAEDF0000103383

Well ID:	SL18213593-B-14	Well Type:	MONITORING
Source:	EDF	Other Name:	B-14
GAMA PFAS Testing:	Not Reported		
Groundwater Quality Data:	https://gamagroundwater.waterboards.ca.gov/gama/gamamap/public/GamaDataDisplay.asp?dataset=EDF&samp_date=&global_id=SL18213593&assigned_name=B-14&store_num=		
GeoTracker Data:	https://geotracker.waterboards.ca.gov/profile_report.asp?cmd=MWEDFResults&global_id=SL18213593&assigned_name=B-14		

B26
West
1/4 - 1/2 Mile
Lower

CA WELLS CAEDF0000079756

Well ID:	SL18213593-B-58	Well Type:	MONITORING
Source:	EDF	Other Name:	B-58
GAMA PFAS Testing:	Not Reported		
Groundwater Quality Data:	https://gamagroundwater.waterboards.ca.gov/gama/gamamap/public/GamaDataDisplay.asp?dataset=EDF&samp_date=&global_id=SL18213593&assigned_name=B-58&store_num=		
GeoTracker Data:	https://geotracker.waterboards.ca.gov/profile_report.asp?cmd=MWEDFResults&global_id=SL18213593&assigned_name=B-58		

B27
WNW
1/4 - 1/2 Mile
Lower

CA WELLS CAEDF0000008678

Well ID:	SL18213593-B-15	Well Type:	MONITORING
Source:	EDF	Other Name:	B-15
GAMA PFAS Testing:	Not Reported		
Groundwater Quality Data:	https://gamagroundwater.waterboards.ca.gov/gama/gamamap/public/GamaDataDisplay.asp?dataset=EDF&samp_date=&global_id=SL18213593&assigned_name=B-15&store_num=		
GeoTracker Data:	https://geotracker.waterboards.ca.gov/profile_report.asp?cmd=MWEDFResults&global_id=SL18213593&assigned_name=B-15		

B28
WNW
1/4 - 1/2 Mile
Lower

CA WELLS CAEDF0000015980

Well ID:	SL18213593-B-100	Well Type:	MONITORING
Source:	EDF	Other Name:	B-100
GAMA PFAS Testing:	Not Reported		
Groundwater Quality Data:	https://gamagroundwater.waterboards.ca.gov/gama/gamamap/public/GamaDataDisplay.asp?dataset=EDF&samp_date=&global_id=SL18213593&assigned_name=B-100&store_num=		
GeoTracker Data:	https://geotracker.waterboards.ca.gov/profile_report.asp?cmd=MWEDFResults&global_id=SL18213593&assigned_name=B-100		

GEOCHECK® - PHYSICAL SETTING SOURCE MAP FINDINGS

Map ID
Direction
Distance
Elevation

Database EDR ID Number

B29
WNW
1/4 - 1/2 Mile
Lower

CA WELLS CAEDF0000143944

Well ID:	SL18213593-B-99	Well Type:	MONITORING
Source:	EDF	Other Name:	B-99
GAMA PFAS Testing:	Not Reported		
Groundwater Quality Data:	https://gamagroundwater.waterboards.ca.gov/gama/gamamap/public/GamaDataDisplay.asp?dataset=EDF&samp_date=&global_id=SL18213593&assigned_name=B-99&store_num=		
GeoTracker Data:	https://geotracker.waterboards.ca.gov/profile_report.asp?cmd=MWEDFResults&global_id=SL18213593&assigned_name=B-99		

B30
WNW
1/4 - 1/2 Mile
Lower

CA WELLS CAEDF0000131976

Well ID:	SL18213593-B-59	Well Type:	MONITORING
Source:	EDF	Other Name:	B-59
GAMA PFAS Testing:	Not Reported		
Groundwater Quality Data:	https://gamagroundwater.waterboards.ca.gov/gama/gamamap/public/GamaDataDisplay.asp?dataset=EDF&samp_date=&global_id=SL18213593&assigned_name=B-59&store_num=		
GeoTracker Data:	https://geotracker.waterboards.ca.gov/profile_report.asp?cmd=MWEDFResults&global_id=SL18213593&assigned_name=B-59		

B31
WNW
1/4 - 1/2 Mile
Lower

CA WELLS CAEDF0000061119

Well ID:	SL18213593-B-19	Well Type:	MONITORING
Source:	EDF	Other Name:	B-19
GAMA PFAS Testing:	Not Reported		
Groundwater Quality Data:	https://gamagroundwater.waterboards.ca.gov/gama/gamamap/public/GamaDataDisplay.asp?dataset=EDF&samp_date=&global_id=SL18213593&assigned_name=B-19&store_num=		
GeoTracker Data:	https://geotracker.waterboards.ca.gov/profile_report.asp?cmd=MWEDFResults&global_id=SL18213593&assigned_name=B-19		

C32
NE
1/4 - 1/2 Mile
Higher

CA WELLS CAEDF0000133501

Well ID:	T0608501518-MW-14	Well Type:	MONITORING
Source:	EDF	Other Name:	MW-14
GAMA PFAS Testing:	Not Reported		
Groundwater Quality Data:	https://gamagroundwater.waterboards.ca.gov/gama/gamamap/public/GamaDataDisplay.asp?dataset=EDF&samp_date=&global_id=T0608501518&assigned_name=MW-14&store_num=		
GeoTracker Data:	https://geotracker.waterboards.ca.gov/profile_report.asp?cmd=MWEDFResults&global_id=T0608501518&assigned_name=MW-14		

GEOCHECK® - PHYSICAL SETTING SOURCE MAP FINDINGS

Map ID
Direction
Distance
Elevation

Database EDR ID Number

C33
NE
1/4 - 1/2 Mile
Higher

CA WELLS CAEDF0000124481

Well ID:	T0608501518-MW-13	Well Type:	MONITORING
Source:	EDF	Other Name:	MW-13
GAMA PFAS Testing:	Not Reported		
Groundwater Quality Data:	https://gamagroundwater.waterboards.ca.gov/gama/gamamap/public/GamaDataDisplay.asp?dataset=EDF&samp_date=&global_id=T0608501518&assigned_name=MW-13&store_num=		
GeoTracker Data:	https://geotracker.waterboards.ca.gov/profile_report.asp?cmd=MWEDFResults&global_id=T0608501518&assigned_name=MW-13		

C34
NE
1/4 - 1/2 Mile
Higher

CA WELLS CAEDF0000099227

Well ID:	T0608501518-MW-12	Well Type:	MONITORING
Source:	EDF	Other Name:	MW-12
GAMA PFAS Testing:	Not Reported		
Groundwater Quality Data:	https://gamagroundwater.waterboards.ca.gov/gama/gamamap/public/GamaDataDisplay.asp?dataset=EDF&samp_date=&global_id=T0608501518&assigned_name=MW-12&store_num=		
GeoTracker Data:	https://geotracker.waterboards.ca.gov/profile_report.asp?cmd=MWEDFResults&global_id=T0608501518&assigned_name=MW-12		

D35
NNW
1/4 - 1/2 Mile
Lower

CA WELLS 6827

Seq:	6827	Prim sta c:	06S/01E-17G04 M
Frds no:	4310011050	County:	43
District:	05	User id:	HEN
System no:	4310011	Water type:	G
Source nam:	FLEURY WELL 04 - STANDBY	Station ty:	WELL/AMBNT/MUN/INTAKE/SUPPLY
Latitude:	372500.0	Longitude:	1215300.0
Precision:	4	Status:	SU
Comment 1:	Not Reported	Comment 2:	Not Reported
Comment 3:	Not Reported	Comment 4:	Not Reported
Comment 5:	Not Reported	Comment 6:	Not Reported
Comment 7:	Not Reported		
System no:	4310011	System nam:	San Jose Water Company
Hqname:	Not Reported	Address:	1221 S. Bascom Avenue
City:	San Jose	State:	CA
Zip:	95128	Zip ext:	Not Reported
Pop serv:	944000	Connection:	206890
Area serve:	SAN JOSE VICINITY		

GEOCHECK® - PHYSICAL SETTING SOURCE MAP FINDINGS

Map ID
Direction
Distance
Elevation

Database EDR ID Number

D36
NNW
1/4 - 1/2 Mile
Lower

CA WELLS 6828

Seq:	6828	Prim sta c:	06S/01E-17G05 M
Frds no:	4310011048	County:	43
District:	05	User id:	HEN
System no:	4310011	Water type:	G
Source nam:	FLEURY WELL 02 - STANDBY	Station ty:	WELL/AMBNT/MUN/INTAKE/SUPPLY
Latitude:	372500.0	Longitude:	1215300.0
Precision:	4	Status:	SU
Comment 1:	Not Reported	Comment 2:	Not Reported
Comment 3:	Not Reported	Comment 4:	Not Reported
Comment 5:	Not Reported	Comment 6:	Not Reported
Comment 7:	Not Reported		
System no:	4310011	System nam:	San Jose Water Company
Hqname:	Not Reported	Address:	1221 S. Bascom Avenue
City:	San Jose	State:	CA
Zip:	95128	Zip ext:	Not Reported
Pop serv:	944000	Connection:	206890
Area serve:	SAN JOSE VICINITY		

C37
NE
1/4 - 1/2 Mile
Higher

CA WELLS CAEDF0000054470

Well ID:	T0608501518-MW-11	Well Type:	MONITORING
Source:	EDF	Other Name:	MW-11
GAMA PFAS Testing:	Not Reported		
Groundwater Quality Data:	https://gamagroundwater.waterboards.ca.gov/gama/gamamap/public/GamaDataDisplay.asp?dataset=EDF&samp_date=&global_id=T0608501518&assigned_name=MW-11&store_num=		
GeoTracker Data:	https://geotracker.waterboards.ca.gov/profile_report.asp?cmd=MWEDFResults&global_id=T0608501518&assigned_name=MW-11		

C38
NE
1/4 - 1/2 Mile
Higher

CA WELLS CAEDF0000104495

Well ID:	T0608501518-MW-10	Well Type:	MONITORING
Source:	EDF	Other Name:	MW-10
GAMA PFAS Testing:	Not Reported		
Groundwater Quality Data:	https://gamagroundwater.waterboards.ca.gov/gama/gamamap/public/GamaDataDisplay.asp?dataset=EDF&samp_date=&global_id=T0608501518&assigned_name=MW-10&store_num=		
GeoTracker Data:	https://geotracker.waterboards.ca.gov/profile_report.asp?cmd=MWEDFResults&global_id=T0608501518&assigned_name=MW-10		

GEOCHECK® - PHYSICAL SETTING SOURCE MAP FINDINGS

Map ID
Direction
Distance
Elevation

Database EDR ID Number

E39
NE
1/4 - 1/2 Mile
Higher

CA WELLS CAEDF0000141540

Well ID:	T0608501518-MW-15	Well Type:	MONITORING
Source:	EDF	Other Name:	MW-15
GAMA PFAS Testing:	Not Reported		
Groundwater Quality Data:	https://gamagroundwater.waterboards.ca.gov/gama/gamamap/public/GamaDataDisplay.asp?dataset=EDF&samp_date=&global_id=T0608501518&assigned_name=MW-15&store_num=		
GeoTracker Data:	https://geotracker.waterboards.ca.gov/profile_report.asp?cmd=MWEDFResults&global_id=T0608501518&assigned_name=MW-15		

E40
NE
1/4 - 1/2 Mile
Higher

CA WELLS CAEDF0000123821

Well ID:	T0608501518-MW-6	Well Type:	MONITORING
Source:	EDF	Other Name:	MW-6
GAMA PFAS Testing:	Not Reported		
Groundwater Quality Data:	https://gamagroundwater.waterboards.ca.gov/gama/gamamap/public/GamaDataDisplay.asp?dataset=EDF&samp_date=&global_id=T0608501518&assigned_name=MW-6&store_num=		
GeoTracker Data:	https://geotracker.waterboards.ca.gov/profile_report.asp?cmd=MWEDFResults&global_id=T0608501518&assigned_name=MW-6		

E41
NE
1/4 - 1/2 Mile
Higher

CA WELLS CAEDF0000044886

Well ID:	T0608501518-MW-16	Well Type:	MONITORING
Source:	EDF	Other Name:	MW-16
GAMA PFAS Testing:	Not Reported		
Groundwater Quality Data:	https://gamagroundwater.waterboards.ca.gov/gama/gamamap/public/GamaDataDisplay.asp?dataset=EDF&samp_date=&global_id=T0608501518&assigned_name=MW-16&store_num=		
GeoTracker Data:	https://geotracker.waterboards.ca.gov/profile_report.asp?cmd=MWEDFResults&global_id=T0608501518&assigned_name=MW-16		

E42
NE
1/4 - 1/2 Mile
Higher

CA WELLS CAEDF0000101303

Well ID:	T0608501518-MW-8	Well Type:	MONITORING
Source:	EDF	Other Name:	MW-8
GAMA PFAS Testing:	Not Reported		
Groundwater Quality Data:	https://gamagroundwater.waterboards.ca.gov/gama/gamamap/public/GamaDataDisplay.asp?dataset=EDF&samp_date=&global_id=T0608501518&assigned_name=MW-8&store_num=		
GeoTracker Data:	https://geotracker.waterboards.ca.gov/profile_report.asp?cmd=MWEDFResults&global_id=T0608501518&assigned_name=MW-8		

GEOCHECK® - PHYSICAL SETTING SOURCE MAP FINDINGS

Map ID
Direction
Distance
Elevation

Database EDR ID Number

E43
NE
1/4 - 1/2 Mile
Higher

CA WELLS CAEDF0000125649

Well ID:	T0608501518-VE-2	Well Type:	MONITORING
Source:	EDF	Other Name:	VE-2
GAMA PFAS Testing:	Not Reported		
Groundwater Quality Data:	https://gamagroundwater.waterboards.ca.gov/gama/gamamap/public/GamaDataDisplay.asp?dataset=EDF&samp_date=&global_id=T0608501518&assigned_name=VE-2&store_num=		
GeoTracker Data:	https://geotracker.waterboards.ca.gov/profile_report.asp?cmd=MWEDFResults&global_id=T0608501518&assigned_name=VE-2		

E44
NE
1/4 - 1/2 Mile
Higher

CA WELLS CAEDF0000082564

Well ID:	T0608501518-MW-1	Well Type:	MONITORING
Source:	EDF	Other Name:	MW-1
GAMA PFAS Testing:	Not Reported		
Groundwater Quality Data:	https://gamagroundwater.waterboards.ca.gov/gama/gamamap/public/GamaDataDisplay.asp?dataset=EDF&samp_date=&global_id=T0608501518&assigned_name=MW-1&store_num=		
GeoTracker Data:	https://geotracker.waterboards.ca.gov/profile_report.asp?cmd=MWEDFResults&global_id=T0608501518&assigned_name=MW-1		

E45
NE
1/4 - 1/2 Mile
Higher

CA WELLS CAEDF0000014658

Well ID:	T0608501518-VE-3	Well Type:	MONITORING
Source:	EDF	Other Name:	VE-3
GAMA PFAS Testing:	Not Reported		
Groundwater Quality Data:	https://gamagroundwater.waterboards.ca.gov/gama/gamamap/public/GamaDataDisplay.asp?dataset=EDF&samp_date=&global_id=T0608501518&assigned_name=VE-3&store_num=		
GeoTracker Data:	https://geotracker.waterboards.ca.gov/profile_report.asp?cmd=MWEDFResults&global_id=T0608501518&assigned_name=VE-3		

E46
NE
1/4 - 1/2 Mile
Higher

CA WELLS CAEDF0000038384

Well ID:	T0608501518-MW-17	Well Type:	MONITORING
Source:	EDF	Other Name:	MW-17
GAMA PFAS Testing:	Not Reported		
Groundwater Quality Data:	https://gamagroundwater.waterboards.ca.gov/gama/gamamap/public/GamaDataDisplay.asp?dataset=EDF&samp_date=&global_id=T0608501518&assigned_name=MW-17&store_num=		
GeoTracker Data:	https://geotracker.waterboards.ca.gov/profile_report.asp?cmd=MWEDFResults&global_id=T0608501518&assigned_name=MW-17		

GEOCHECK® - PHYSICAL SETTING SOURCE MAP FINDINGS

Map ID
Direction
Distance
Elevation

Database EDR ID Number

E47
NE
1/4 - 1/2 Mile
Higher

CA WELLS CAEDF0000039921

Well ID:	T0608501518-MW-2	Well Type:	MONITORING
Source:	EDF	Other Name:	MW-2
GAMA PFAS Testing:	Not Reported		
Groundwater Quality Data:	https://gamagroundwater.waterboards.ca.gov/gama/gamamap/public/GamaDataDisplay.asp?dataset=EDF&samp_date=&global_id=T0608501518&assigned_name=MW-2&store_num=		
GeoTracker Data:	https://geotracker.waterboards.ca.gov/profile_report.asp?cmd=MWEDFResults&global_id=T0608501518&assigned_name=MW-2		

E48
NE
1/4 - 1/2 Mile
Higher

CA WELLS CAEDF0000142026

Well ID:	T0608501518-VE-5	Well Type:	MONITORING
Source:	EDF	Other Name:	VE-5
GAMA PFAS Testing:	Not Reported		
Groundwater Quality Data:	https://gamagroundwater.waterboards.ca.gov/gama/gamamap/public/GamaDataDisplay.asp?dataset=EDF&samp_date=&global_id=T0608501518&assigned_name=VE-5&store_num=		
GeoTracker Data:	https://geotracker.waterboards.ca.gov/profile_report.asp?cmd=MWEDFResults&global_id=T0608501518&assigned_name=VE-5		

E49
NE
1/4 - 1/2 Mile
Higher

CA WELLS CAEDF0000068472

Well ID:	T0608501518-VE-1	Well Type:	MONITORING
Source:	EDF	Other Name:	VE-1
GAMA PFAS Testing:	Not Reported		
Groundwater Quality Data:	https://gamagroundwater.waterboards.ca.gov/gama/gamamap/public/GamaDataDisplay.asp?dataset=EDF&samp_date=&global_id=T0608501518&assigned_name=VE-1&store_num=		
GeoTracker Data:	https://geotracker.waterboards.ca.gov/profile_report.asp?cmd=MWEDFResults&global_id=T0608501518&assigned_name=VE-1		

E50
ENE
1/4 - 1/2 Mile
Higher

CA WELLS CAEDF0000048910

Well ID:	T0608501518-MW-18	Well Type:	MONITORING
Source:	EDF	Other Name:	MW-18
GAMA PFAS Testing:	Not Reported		
Groundwater Quality Data:	https://gamagroundwater.waterboards.ca.gov/gama/gamamap/public/GamaDataDisplay.asp?dataset=EDF&samp_date=&global_id=T0608501518&assigned_name=MW-18&store_num=		
GeoTracker Data:	https://geotracker.waterboards.ca.gov/profile_report.asp?cmd=MWEDFResults&global_id=T0608501518&assigned_name=MW-18		

GEOCHECK® - PHYSICAL SETTING SOURCE MAP FINDINGS

Map ID
Direction
Distance
Elevation

Database EDR ID Number

E51
NE
1/4 - 1/2 Mile
Higher

CA WELLS CAEDF0000075747

Well ID:	T0608501518-SP-7	Well Type:	MONITORING
Source:	EDF	Other Name:	SP-7
GAMA PFAS Testing:	Not Reported		
Groundwater Quality Data:	https://gamagroundwater.waterboards.ca.gov/gama/gamamap/public/GamaDataDisplay.asp?dataset=EDF&samp_date=&global_id=T0608501518&assigned_name=SP-7&store_num=		
GeoTracker Data:	https://geotracker.waterboards.ca.gov/profile_report.asp?cmd=MWEDFResults&global_id=T0608501518&assigned_name=SP-7		

E52
NE
1/4 - 1/2 Mile
Higher

CA WELLS CAEDF0000085861

Well ID:	T0608501518-MW-4	Well Type:	MONITORING
Source:	EDF	Other Name:	MW-4
GAMA PFAS Testing:	Not Reported		
Groundwater Quality Data:	https://gamagroundwater.waterboards.ca.gov/gama/gamamap/public/GamaDataDisplay.asp?dataset=EDF&samp_date=&global_id=T0608501518&assigned_name=MW-4&store_num=		
GeoTracker Data:	https://geotracker.waterboards.ca.gov/profile_report.asp?cmd=MWEDFResults&global_id=T0608501518&assigned_name=MW-4		

E53
NE
1/4 - 1/2 Mile
Higher

CA WELLS CAEDF0000133578

Well ID:	T0608501518-SP-8	Well Type:	MONITORING
Source:	EDF	Other Name:	SP-8
GAMA PFAS Testing:	Not Reported		
Groundwater Quality Data:	https://gamagroundwater.waterboards.ca.gov/gama/gamamap/public/GamaDataDisplay.asp?dataset=EDF&samp_date=&global_id=T0608501518&assigned_name=SP-8&store_num=		
GeoTracker Data:	https://geotracker.waterboards.ca.gov/profile_report.asp?cmd=MWEDFResults&global_id=T0608501518&assigned_name=SP-8		

E54
NE
1/4 - 1/2 Mile
Higher

CA WELLS CAEDF0000053767

Well ID:	T0608501518-SP-9	Well Type:	MONITORING
Source:	EDF	Other Name:	SP-9
GAMA PFAS Testing:	Not Reported		
Groundwater Quality Data:	https://gamagroundwater.waterboards.ca.gov/gama/gamamap/public/GamaDataDisplay.asp?dataset=EDF&samp_date=&global_id=T0608501518&assigned_name=SP-9&store_num=		
GeoTracker Data:	https://geotracker.waterboards.ca.gov/profile_report.asp?cmd=MWEDFResults&global_id=T0608501518&assigned_name=SP-9		

GEOCHECK® - PHYSICAL SETTING SOURCE MAP FINDINGS

Map ID
Direction
Distance
Elevation

Database EDR ID Number

E55
NE
1/4 - 1/2 Mile
Higher

CA WELLS CAEDF000000880

Well ID:	T0608501518-MW-3	Well Type:	MONITORING
Source:	EDF	Other Name:	MW-3
GAMA PFAS Testing:	Not Reported		
Groundwater Quality Data:	https://gamagroundwater.waterboards.ca.gov/gama/gamamap/public/GamaDataDisplay.asp?dataset=EDF&samp_date=&global_id=T0608501518&assigned_name=MW-3&store_num=		
GeoTracker Data:	https://geotracker.waterboards.ca.gov/profile_report.asp?cmd=MWEDFResults&global_id=T0608501518&assigned_name=MW-3		

E56
ENE
1/4 - 1/2 Mile
Higher

CA WELLS CAEDF0000061878

Well ID:	T0608501518-SP-10	Well Type:	MONITORING
Source:	EDF	Other Name:	SP-10
GAMA PFAS Testing:	Not Reported		
Groundwater Quality Data:	https://gamagroundwater.waterboards.ca.gov/gama/gamamap/public/GamaDataDisplay.asp?dataset=EDF&samp_date=&global_id=T0608501518&assigned_name=SP-10&store_num=		
GeoTracker Data:	https://geotracker.waterboards.ca.gov/profile_report.asp?cmd=MWEDFResults&global_id=T0608501518&assigned_name=SP-10		

E57
NE
1/4 - 1/2 Mile
Higher

CA WELLS CAEDF0000001072

Well ID:	T0608501518-MW-19	Well Type:	MONITORING
Source:	EDF	Other Name:	MW-19
GAMA PFAS Testing:	Not Reported		
Groundwater Quality Data:	https://gamagroundwater.waterboards.ca.gov/gama/gamamap/public/GamaDataDisplay.asp?dataset=EDF&samp_date=&global_id=T0608501518&assigned_name=MW-19&store_num=		
GeoTracker Data:	https://geotracker.waterboards.ca.gov/profile_report.asp?cmd=MWEDFResults&global_id=T0608501518&assigned_name=MW-19		

E58
NE
1/4 - 1/2 Mile
Higher

CA WELLS CAEDF0000089594

Well ID:	T0608501518-MW-5	Well Type:	MONITORING
Source:	EDF	Other Name:	MW-5
GAMA PFAS Testing:	Not Reported		
Groundwater Quality Data:	https://gamagroundwater.waterboards.ca.gov/gama/gamamap/public/GamaDataDisplay.asp?dataset=EDF&samp_date=&global_id=T0608501518&assigned_name=MW-5&store_num=		
GeoTracker Data:	https://geotracker.waterboards.ca.gov/profile_report.asp?cmd=MWEDFResults&global_id=T0608501518&assigned_name=MW-5		

GEOCHECK® - PHYSICAL SETTING SOURCE MAP FINDINGS

Map ID
Direction
Distance
Elevation

Database EDR ID Number

E59
NE
1/4 - 1/2 Mile
Higher

CA WELLS CAEDF0000052389

Well ID:	T0608501518-VE-4	Well Type:	MONITORING
Source:	EDF	Other Name:	VE-4
GAMA PFAS Testing:	Not Reported		
Groundwater Quality Data:	https://gamagroundwater.waterboards.ca.gov/gama/gamamap/public/GamaDataDisplay.asp?dataset=EDF&samp_date=&global_id=T0608501518&assigned_name=VE-4&store_num=		
GeoTracker Data:	https://geotracker.waterboards.ca.gov/profile_report.asp?cmd=MWEDFResults&global_id=T0608501518&assigned_name=VE-4		

E60
ENE
1/4 - 1/2 Mile
Lower

CA WELLS CAEDF0000057257

Well ID:	T0608501518-MW-9	Well Type:	MONITORING
Source:	EDF	Other Name:	MW-9
GAMA PFAS Testing:	Not Reported		
Groundwater Quality Data:	https://gamagroundwater.waterboards.ca.gov/gama/gamamap/public/GamaDataDisplay.asp?dataset=EDF&samp_date=&global_id=T0608501518&assigned_name=MW-9&store_num=		
GeoTracker Data:	https://geotracker.waterboards.ca.gov/profile_report.asp?cmd=MWEDFResults&global_id=T0608501518&assigned_name=MW-9		

E61
NE
1/4 - 1/2 Mile
Higher

CA WELLS CAEDF0000087346

Well ID:	T0608501518-MW-7	Well Type:	MONITORING
Source:	EDF	Other Name:	MW-7
GAMA PFAS Testing:	Not Reported		
Groundwater Quality Data:	https://gamagroundwater.waterboards.ca.gov/gama/gamamap/public/GamaDataDisplay.asp?dataset=EDF&samp_date=&global_id=T0608501518&assigned_name=MW-7&store_num=		
GeoTracker Data:	https://geotracker.waterboards.ca.gov/profile_report.asp?cmd=MWEDFResults&global_id=T0608501518&assigned_name=MW-7		

F62
NNE
1/4 - 1/2 Mile
Higher

CA WELLS CAEDF0000074650

Well ID:	SL0608562344-MW-10A	Well Type:	MONITORING
Source:	EDF	Other Name:	MW-10A
GAMA PFAS Testing:	Not Reported		
Groundwater Quality Data:	https://gamagroundwater.waterboards.ca.gov/gama/gamamap/public/GamaDataDisplay.asp?dataset=EDF&samp_date=&global_id=SL0608562344&assigned_name=MW-10A&store_num=		
GeoTracker Data:	https://geotracker.waterboards.ca.gov/profile_report.asp?cmd=MWEDFResults&global_id=SL0608562344&assigned_name=MW-10A		

GEOCHECK® - PHYSICAL SETTING SOURCE MAP FINDINGS

Map ID
Direction
Distance
Elevation

Database EDR ID Number

E63
NE
1/4 - 1/2 Mile
Higher

CA WELLS CAEDF0000037319

Well ID:	T0608501880-MW-11	Well Type:	MONITORING
Source:	EDF	Other Name:	MW-11
GAMA PFAS Testing:	Not Reported		
Groundwater Quality Data:	https://gamagroundwater.waterboards.ca.gov/gama/gamamap/public/GamaDataDisplay.asp?dataset=EDF&samp_date=&global_id=T0608501880&assigned_name=MW-11&store_num=		
GeoTracker Data:	https://geotracker.waterboards.ca.gov/profile_report.asp?cmd=MWEDFResults&global_id=T0608501880&assigned_name=MW-11		

64
South
1/4 - 1/2 Mile
Lower

CA WELLS CADWR0000036714

Well ID:	06S01E17R002M	Well Type:	UNK
Source:	Department of Water Resources		
Other Name:	06S01E17R002M	GAMA PFAS Testing:	Not Reported
Groundwater Quality Data:	https://gamagroundwater.waterboards.ca.gov/gama/gamamap/public/GamaDataDisplay.asp?dataset=DWR&samp_date=&global_id=&assigned_name=06S01E17R002M&store_num=		
GeoTracker Data:	Not Reported		

G65
WNW
1/4 - 1/2 Mile
Lower

CA WELLS CAEDF0000116282

Well ID:	SL18213593-E-5	Well Type:	MONITORING
Source:	EDF	Other Name:	E-5
GAMA PFAS Testing:	Not Reported		
Groundwater Quality Data:	https://gamagroundwater.waterboards.ca.gov/gama/gamamap/public/GamaDataDisplay.asp?dataset=EDF&samp_date=&global_id=SL18213593&assigned_name=E-5&store_num=		
GeoTracker Data:	https://geotracker.waterboards.ca.gov/profile_report.asp?cmd=MWEDFResults&global_id=SL18213593&assigned_name=E-5		

G66
WNW
1/4 - 1/2 Mile
Lower

CA WELLS CAEDF0000143234

Well ID:	SL18213593-E-3	Well Type:	MONITORING
Source:	EDF	Other Name:	E-3
GAMA PFAS Testing:	Not Reported		
Groundwater Quality Data:	https://gamagroundwater.waterboards.ca.gov/gama/gamamap/public/GamaDataDisplay.asp?dataset=EDF&samp_date=&global_id=SL18213593&assigned_name=E-3&store_num=		
GeoTracker Data:	https://geotracker.waterboards.ca.gov/profile_report.asp?cmd=MWEDFResults&global_id=SL18213593&assigned_name=E-3		

GEOCHECK® - PHYSICAL SETTING SOURCE MAP FINDINGS

Map ID
Direction
Distance
Elevation

Database EDR ID Number

E67
NE
1/4 - 1/2 Mile
Higher

CA WELLS CAEDF0000132712

Well ID:	T0608501880-MW-9	Well Type:	MONITORING
Source:	EDF	Other Name:	MW-9
GAMA PFAS Testing:	Not Reported		
Groundwater Quality Data:	https://gamagroundwater.waterboards.ca.gov/gama/gamamap/public/GamaDataDisplay.asp?dataset=EDF&samp_date=&global_id=T0608501880&assigned_name=MW-9&store_num=		
GeoTracker Data:	https://geotracker.waterboards.ca.gov/profile_report.asp?cmd=MWEDFResults&global_id=T0608501880&assigned_name=MW-9		

E68
NE
1/4 - 1/2 Mile
Higher

CA WELLS CAEDF0000020399

Well ID:	T0608501880-MW-10	Well Type:	MONITORING
Source:	EDF	Other Name:	MW-10
GAMA PFAS Testing:	Not Reported		
Groundwater Quality Data:	https://gamagroundwater.waterboards.ca.gov/gama/gamamap/public/GamaDataDisplay.asp?dataset=EDF&samp_date=&global_id=T0608501880&assigned_name=MW-10&store_num=		
GeoTracker Data:	https://geotracker.waterboards.ca.gov/profile_report.asp?cmd=MWEDFResults&global_id=T0608501880&assigned_name=MW-10		

G69
WNW
1/4 - 1/2 Mile
Lower

CA WELLS CAEDF0000139245

Well ID:	SL18213593-E-2	Well Type:	MONITORING
Source:	EDF	Other Name:	E-2
GAMA PFAS Testing:	Not Reported		
Groundwater Quality Data:	https://gamagroundwater.waterboards.ca.gov/gama/gamamap/public/GamaDataDisplay.asp?dataset=EDF&samp_date=&global_id=SL18213593&assigned_name=E-2&store_num=		
GeoTracker Data:	https://geotracker.waterboards.ca.gov/profile_report.asp?cmd=MWEDFResults&global_id=SL18213593&assigned_name=E-2		

G70
WNW
1/4 - 1/2 Mile
Lower

CA WELLS CAEDF0000061289

Well ID:	SL18213593-B-69	Well Type:	MONITORING
Source:	EDF	Other Name:	B-69
GAMA PFAS Testing:	Not Reported		
Groundwater Quality Data:	https://gamagroundwater.waterboards.ca.gov/gama/gamamap/public/GamaDataDisplay.asp?dataset=EDF&samp_date=&global_id=SL18213593&assigned_name=B-69&store_num=		
GeoTracker Data:	https://geotracker.waterboards.ca.gov/profile_report.asp?cmd=MWEDFResults&global_id=SL18213593&assigned_name=B-69		

GEOCHECK® - PHYSICAL SETTING SOURCE MAP FINDINGS

Map ID
Direction
Distance
Elevation

Database EDR ID Number

71
North
1/4 - 1/2 Mile
Lower

CA WELLS CAEDF0000126163

Well ID:	SL0608562344-MW-11A	Well Type:	MONITORING
Source:	EDF	Other Name:	MW-11A
GAMA PFAS Testing:	Not Reported		
Groundwater Quality Data:	https://gamagroundwater.waterboards.ca.gov/gama/gamamap/public/GamaDataDisplay.asp?dataset=EDF&samp_date=&global_id=SL0608562344&assigned_name=MW-11A&store_num=		
GeoTracker Data:	https://geotracker.waterboards.ca.gov/profile_report.asp?cmd=MWEDFResults&global_id=SL0608562344&assigned_name=MW-11A		

E72
NE
1/4 - 1/2 Mile
Higher

CA WELLS CAEDF0000033973

Well ID:	T0608501880-MW-5	Well Type:	MONITORING
Source:	EDF	Other Name:	MW-5
GAMA PFAS Testing:	Not Reported		
Groundwater Quality Data:	https://gamagroundwater.waterboards.ca.gov/gama/gamamap/public/GamaDataDisplay.asp?dataset=EDF&samp_date=&global_id=T0608501880&assigned_name=MW-5&store_num=		
GeoTracker Data:	https://geotracker.waterboards.ca.gov/profile_report.asp?cmd=MWEDFResults&global_id=T0608501880&assigned_name=MW-5		

E73
NE
1/4 - 1/2 Mile
Lower

CA WELLS CAEDF0000075991

Well ID:	T0608501880-MW-6	Well Type:	MONITORING
Source:	EDF	Other Name:	MW-6
GAMA PFAS Testing:	Not Reported		
Groundwater Quality Data:	https://gamagroundwater.waterboards.ca.gov/gama/gamamap/public/GamaDataDisplay.asp?dataset=EDF&samp_date=&global_id=T0608501880&assigned_name=MW-6&store_num=		
GeoTracker Data:	https://geotracker.waterboards.ca.gov/profile_report.asp?cmd=MWEDFResults&global_id=T0608501880&assigned_name=MW-6		

E74
NE
1/4 - 1/2 Mile
Lower

CA WELLS CAEDF0000006933

Well ID:	T0608501880-MW-4	Well Type:	MONITORING
Source:	EDF	Other Name:	MW-4
GAMA PFAS Testing:	Not Reported		
Groundwater Quality Data:	https://gamagroundwater.waterboards.ca.gov/gama/gamamap/public/GamaDataDisplay.asp?dataset=EDF&samp_date=&global_id=T0608501880&assigned_name=MW-4&store_num=		
GeoTracker Data:	https://geotracker.waterboards.ca.gov/profile_report.asp?cmd=MWEDFResults&global_id=T0608501880&assigned_name=MW-4		

GEOCHECK® - PHYSICAL SETTING SOURCE MAP FINDINGS

Map ID
Direction
Distance
Elevation

Database EDR ID Number

E75
NE
1/4 - 1/2 Mile
Higher

CA WELLS CAEDF0000033429

Well ID:	T0608501880-EX-2	Well Type:	MONITORING
Source:	EDF	Other Name:	EX-2
GAMA PFAS Testing:	Not Reported		
Groundwater Quality Data:	https://gamagroundwater.waterboards.ca.gov/gama/gamamap/public/GamaDataDisplay.asp?dataset=EDF&samp_date=&global_id=T0608501880&assigned_name=EX-2&store_num=		
GeoTracker Data:	https://geotracker.waterboards.ca.gov/profile_report.asp?cmd=MWEDFResults&global_id=T0608501880&assigned_name=EX-2		

E76
NE
1/4 - 1/2 Mile
Higher

CA WELLS CAEDF0000139598

Well ID:	T0608501880-EX-1	Well Type:	MONITORING
Source:	EDF	Other Name:	EX-1
GAMA PFAS Testing:	Not Reported		
Groundwater Quality Data:	https://gamagroundwater.waterboards.ca.gov/gama/gamamap/public/GamaDataDisplay.asp?dataset=EDF&samp_date=&global_id=T0608501880&assigned_name=EX-1&store_num=		
GeoTracker Data:	https://geotracker.waterboards.ca.gov/profile_report.asp?cmd=MWEDFResults&global_id=T0608501880&assigned_name=EX-1		

E77
NE
1/4 - 1/2 Mile
Higher

CA WELLS CAEDF0000063424

Well ID:	T0608501880-MW-3	Well Type:	MONITORING
Source:	EDF	Other Name:	MW-3
GAMA PFAS Testing:	Not Reported		
Groundwater Quality Data:	https://gamagroundwater.waterboards.ca.gov/gama/gamamap/public/GamaDataDisplay.asp?dataset=EDF&samp_date=&global_id=T0608501880&assigned_name=MW-3&store_num=		
GeoTracker Data:	https://geotracker.waterboards.ca.gov/profile_report.asp?cmd=MWEDFResults&global_id=T0608501880&assigned_name=MW-3		

E78
NE
1/4 - 1/2 Mile
Higher

CA WELLS CAEDF0000123185

Well ID:	T0608501880-MW-2	Well Type:	MONITORING
Source:	EDF	Other Name:	MW-2
GAMA PFAS Testing:	Not Reported		
Groundwater Quality Data:	https://gamagroundwater.waterboards.ca.gov/gama/gamamap/public/GamaDataDisplay.asp?dataset=EDF&samp_date=&global_id=T0608501880&assigned_name=MW-2&store_num=		
GeoTracker Data:	https://geotracker.waterboards.ca.gov/profile_report.asp?cmd=MWEDFResults&global_id=T0608501880&assigned_name=MW-2		

GEOCHECK® - PHYSICAL SETTING SOURCE MAP FINDINGS

Map ID
Direction
Distance
Elevation

Database EDR ID Number

E79
NE
1/4 - 1/2 Mile
Higher

CA WELLS CAEDF0000033578

Well ID:	T0608501880-MW-8	Well Type:	MONITORING
Source:	EDF	Other Name:	MW-8
GAMA PFAS Testing:	Not Reported		
Groundwater Quality Data:	https://gamagroundwater.waterboards.ca.gov/gama/gamamap/public/GamaDataDisplay.asp?dataset=EDF&samp_date=&global_id=T0608501880&assigned_name=MW-8&store_num=		
GeoTracker Data:	https://geotracker.waterboards.ca.gov/profile_report.asp?cmd=MWEDFResults&global_id=T0608501880&assigned_name=MW-8		

H80
NE
1/4 - 1/2 Mile
Lower

CA WELLS CAEDF0000088566

Well ID:	T0608501880-MW-7	Well Type:	MONITORING
Source:	EDF	Other Name:	MW-7
GAMA PFAS Testing:	Not Reported		
Groundwater Quality Data:	https://gamagroundwater.waterboards.ca.gov/gama/gamamap/public/GamaDataDisplay.asp?dataset=EDF&samp_date=&global_id=T0608501880&assigned_name=MW-7&store_num=		
GeoTracker Data:	https://geotracker.waterboards.ca.gov/profile_report.asp?cmd=MWEDFResults&global_id=T0608501880&assigned_name=MW-7		

G81
WNW
1/4 - 1/2 Mile
Lower

CA WELLS CAEDF0000091475

Well ID:	SL18213593-B-73	Well Type:	MONITORING
Source:	EDF	Other Name:	B-73
GAMA PFAS Testing:	Not Reported		
Groundwater Quality Data:	https://gamagroundwater.waterboards.ca.gov/gama/gamamap/public/GamaDataDisplay.asp?dataset=EDF&samp_date=&global_id=SL18213593&assigned_name=B-73&store_num=		
GeoTracker Data:	https://geotracker.waterboards.ca.gov/profile_report.asp?cmd=MWEDFResults&global_id=SL18213593&assigned_name=B-73		

E82
NE
1/4 - 1/2 Mile
Higher

CA WELLS CAEDF0000083329

Well ID:	T0608501880-EX-3	Well Type:	MONITORING
Source:	EDF	Other Name:	EX-3
GAMA PFAS Testing:	Not Reported		
Groundwater Quality Data:	https://gamagroundwater.waterboards.ca.gov/gama/gamamap/public/GamaDataDisplay.asp?dataset=EDF&samp_date=&global_id=T0608501880&assigned_name=EX-3&store_num=		
GeoTracker Data:	https://geotracker.waterboards.ca.gov/profile_report.asp?cmd=MWEDFResults&global_id=T0608501880&assigned_name=EX-3		

GEOCHECK® - PHYSICAL SETTING SOURCE MAP FINDINGS

Map ID
Direction
Distance
Elevation

Database EDR ID Number

F83
NNE
1/4 - 1/2 Mile
Higher

CA WELLS CAEDF0000017662

Well ID:	SL0608562344-MW-12A	Well Type:	MONITORING
Source:	EDF	Other Name:	MW-12A
GAMA PFAS Testing:	Not Reported		
Groundwater Quality Data:	https://gamagroundwater.waterboards.ca.gov/gama/gamamap/public/GamaDataDisplay.asp?dataset=EDF&samp_date=&global_id=SL0608562344&assigned_name=MW-12A&store_num=		
GeoTracker Data:	https://geotracker.waterboards.ca.gov/profile_report.asp?cmd=MWEDFResults&global_id=SL0608562344&assigned_name=MW-12A		

H84
NE
1/4 - 1/2 Mile
Higher

CA WELLS CAEDF0000115697

Well ID:	T0608501880-EX-4	Well Type:	MONITORING
Source:	EDF	Other Name:	EX-4
GAMA PFAS Testing:	Not Reported		
Groundwater Quality Data:	https://gamagroundwater.waterboards.ca.gov/gama/gamamap/public/GamaDataDisplay.asp?dataset=EDF&samp_date=&global_id=T0608501880&assigned_name=EX-4&store_num=		
GeoTracker Data:	https://geotracker.waterboards.ca.gov/profile_report.asp?cmd=MWEDFResults&global_id=T0608501880&assigned_name=EX-4		

H85
NE
1/4 - 1/2 Mile
Higher

CA WELLS CAEDF0000085252

Well ID:	T0608501880-MW-1	Well Type:	MONITORING
Source:	EDF	Other Name:	MW-1
GAMA PFAS Testing:	Not Reported		
Groundwater Quality Data:	https://gamagroundwater.waterboards.ca.gov/gama/gamamap/public/GamaDataDisplay.asp?dataset=EDF&samp_date=&global_id=T0608501880&assigned_name=MW-1&store_num=		
GeoTracker Data:	https://geotracker.waterboards.ca.gov/profile_report.asp?cmd=MWEDFResults&global_id=T0608501880&assigned_name=MW-1		

I86
NE
1/4 - 1/2 Mile
Higher

CA WELLS CAEDF0000067225

Well ID:	SL0608562344-MW-8A	Well Type:	MONITORING
Source:	EDF	Other Name:	MW-8A
GAMA PFAS Testing:	Not Reported		
Groundwater Quality Data:	https://gamagroundwater.waterboards.ca.gov/gama/gamamap/public/GamaDataDisplay.asp?dataset=EDF&samp_date=&global_id=SL0608562344&assigned_name=MW-8A&store_num=		
GeoTracker Data:	https://geotracker.waterboards.ca.gov/profile_report.asp?cmd=MWEDFResults&global_id=SL0608562344&assigned_name=MW-8A		

GEOCHECK® - PHYSICAL SETTING SOURCE MAP FINDINGS

Map ID
Direction
Distance
Elevation

Database EDR ID Number

I87
NE
1/4 - 1/2 Mile
Higher

CA WELLS CAEDF0000139826

Well ID:	SL0608562344-MW-8B	Well Type:	MONITORING
Source:	EDF	Other Name:	MW-8B
GAMA PFAS Testing:	Not Reported		
Groundwater Quality Data:	https://gamagroundwater.waterboards.ca.gov/gama/gamamap/public/GamaDataDisplay.asp?dataset=EDF&samp_date=&global_id=SL0608562344&assigned_name=MW-8B&store_num=		
GeoTracker Data:	https://geotracker.waterboards.ca.gov/profile_report.asp?cmd=MWEDFResults&global_id=SL0608562344&assigned_name=MW-8B		

I88
NE
1/4 - 1/2 Mile
Higher

CA WELLS CAEDF0000019054

Well ID:	SL0608562344-MW-3B	Well Type:	MONITORING
Source:	EDF	Other Name:	MW-3B
GAMA PFAS Testing:	Not Reported		
Groundwater Quality Data:	https://gamagroundwater.waterboards.ca.gov/gama/gamamap/public/GamaDataDisplay.asp?dataset=EDF&samp_date=&global_id=SL0608562344&assigned_name=MW-3B&store_num=		
GeoTracker Data:	https://geotracker.waterboards.ca.gov/profile_report.asp?cmd=MWEDFResults&global_id=SL0608562344&assigned_name=MW-3B		

I89
NE
1/4 - 1/2 Mile
Higher

CA WELLS CAEDF0000009901

Well ID:	SL0608562344-MW-3A	Well Type:	MONITORING
Source:	EDF	Other Name:	MW-3A
GAMA PFAS Testing:	Not Reported		
Groundwater Quality Data:	https://gamagroundwater.waterboards.ca.gov/gama/gamamap/public/GamaDataDisplay.asp?dataset=EDF&samp_date=&global_id=SL0608562344&assigned_name=MW-3A&store_num=		
GeoTracker Data:	https://geotracker.waterboards.ca.gov/profile_report.asp?cmd=MWEDFResults&global_id=SL0608562344&assigned_name=MW-3A		

J90
West
1/4 - 1/2 Mile
Lower

CA WELLS CAEDF0000077213

Well ID:	SL18213593-B-80	Well Type:	MONITORING
Source:	EDF	Other Name:	B-80
GAMA PFAS Testing:	Not Reported		
Groundwater Quality Data:	https://gamagroundwater.waterboards.ca.gov/gama/gamamap/public/GamaDataDisplay.asp?dataset=EDF&samp_date=&global_id=SL18213593&assigned_name=B-80&store_num=		
GeoTracker Data:	https://geotracker.waterboards.ca.gov/profile_report.asp?cmd=MWEDFResults&global_id=SL18213593&assigned_name=B-80		

GEOCHECK® - PHYSICAL SETTING SOURCE MAP FINDINGS

Map ID
Direction
Distance
Elevation

Database EDR ID Number

H91
NE
1/4 - 1/2 Mile
Higher

CA WELLS CAEDF0000089464

Well ID:	SL0608562344-MW-7A	Well Type:	MONITORING
Source:	EDF	Other Name:	MW-7A
GAMA PFAS Testing:	Not Reported		
Groundwater Quality Data:	https://gamagroundwater.waterboards.ca.gov/gama/gamamap/public/GamaDataDisplay.asp?dataset=EDF&samp_date=&global_id=SL0608562344&assigned_name=MW-7A&store_num=		
GeoTracker Data:	https://geotracker.waterboards.ca.gov/profile_report.asp?cmd=MWEDFResults&global_id=SL0608562344&assigned_name=MW-7A		

I92
NE
1/4 - 1/2 Mile
Higher

CA WELLS CAEDF0000016415

Well ID:	SL0608562344-MW-13A	Well Type:	MONITORING
Source:	EDF	Other Name:	MW-13A
GAMA PFAS Testing:	Not Reported		
Groundwater Quality Data:	https://gamagroundwater.waterboards.ca.gov/gama/gamamap/public/GamaDataDisplay.asp?dataset=EDF&samp_date=&global_id=SL0608562344&assigned_name=MW-13A&store_num=		
GeoTracker Data:	https://geotracker.waterboards.ca.gov/profile_report.asp?cmd=MWEDFResults&global_id=SL0608562344&assigned_name=MW-13A		

J93
West
1/4 - 1/2 Mile
Lower

CA WELLS CAEDF0000043134

Well ID:	SL18213593-E-15	Well Type:	MONITORING
Source:	EDF	Other Name:	E-15
GAMA PFAS Testing:	Not Reported		
Groundwater Quality Data:	https://gamagroundwater.waterboards.ca.gov/gama/gamamap/public/GamaDataDisplay.asp?dataset=EDF&samp_date=&global_id=SL18213593&assigned_name=E-15&store_num=		
GeoTracker Data:	https://geotracker.waterboards.ca.gov/profile_report.asp?cmd=MWEDFResults&global_id=SL18213593&assigned_name=E-15		

J94
WNW
1/4 - 1/2 Mile
Lower

CA WELLS CAEDF0000096928

Well ID:	SL18213593-E-13	Well Type:	MONITORING
Source:	EDF	Other Name:	E-13
GAMA PFAS Testing:	Not Reported		
Groundwater Quality Data:	https://gamagroundwater.waterboards.ca.gov/gama/gamamap/public/GamaDataDisplay.asp?dataset=EDF&samp_date=&global_id=SL18213593&assigned_name=E-13&store_num=		
GeoTracker Data:	https://geotracker.waterboards.ca.gov/profile_report.asp?cmd=MWEDFResults&global_id=SL18213593&assigned_name=E-13		

GEOCHECK® - PHYSICAL SETTING SOURCE MAP FINDINGS

Map ID
Direction
Distance
Elevation

Database EDR ID Number

K95
SW
1/4 - 1/2 Mile
Lower

CA WELLS CAEDF0000090870

Well ID:	T0608500169-MW-2	Well Type:	MONITORING
Source:	EDF	Other Name:	MW-2
GAMA PFAS Testing:	Not Reported		
Groundwater Quality Data:	https://gamagroundwater.waterboards.ca.gov/gama/gamamap/public/GamaDataDisplay.asp?dataset=EDF&samp_date=&global_id=T0608500169&assigned_name=MW-2&store_num=		
GeoTracker Data:	https://geotracker.waterboards.ca.gov/profile_report.asp?cmd=MWEDFResults&global_id=T0608500169&assigned_name=MW-2		

96
SSW
1/4 - 1/2 Mile
Lower

CA WELLS CADWR0000034508

Well ID:	06S01E17Q003M	Well Type:	UNK
Source:	Department of Water Resources		
Other Name:	06S01E17Q003M	GAMA PFAS Testing:	Not Reported
Groundwater Quality Data:	https://gamagroundwater.waterboards.ca.gov/gama/gamamap/public/GamaDataDisplay.asp?dataset=DWR&samp_date=&global_id=&assigned_name=06S01E17Q003M&store_num=		
GeoTracker Data:	Not Reported		

K97
SW
1/2 - 1 Mile
Lower

CA WELLS CAEDF0000071524

Well ID:	T0608500169-VE-1	Well Type:	MONITORING
Source:	EDF	Other Name:	VE-1
GAMA PFAS Testing:	Not Reported		
Groundwater Quality Data:	https://gamagroundwater.waterboards.ca.gov/gama/gamamap/public/GamaDataDisplay.asp?dataset=EDF&samp_date=&global_id=T0608500169&assigned_name=VE-1&store_num=		
GeoTracker Data:	https://geotracker.waterboards.ca.gov/profile_report.asp?cmd=MWEDFResults&global_id=T0608500169&assigned_name=VE-1		

K98
SW
1/2 - 1 Mile
Lower

CA WELLS CAEDF0000085291

Well ID:	T0608500169-MW-5	Well Type:	MONITORING
Source:	EDF	Other Name:	MW-5
GAMA PFAS Testing:	Not Reported		
Groundwater Quality Data:	https://gamagroundwater.waterboards.ca.gov/gama/gamamap/public/GamaDataDisplay.asp?dataset=EDF&samp_date=&global_id=T0608500169&assigned_name=MW-5&store_num=		
GeoTracker Data:	https://geotracker.waterboards.ca.gov/profile_report.asp?cmd=MWEDFResults&global_id=T0608500169&assigned_name=MW-5		

GEOCHECK® - PHYSICAL SETTING SOURCE MAP FINDINGS

Map ID
Direction
Distance
Elevation

Database EDR ID Number

L99
NE
1/2 - 1 Mile
Higher

CA WELLS CAEDF0000014461

Well ID: SL0608562344-MW-1B Well Type: MONITORING
 Source: EDF Other Name: MW-1B
 GAMA PFAS Testing: Not Reported
 Groundwater Quality Data: https://gamagroundwater.waterboards.ca.gov/gama/gamamap/public/GamaDataDisplay.asp?dataset=EDF&samp_date=&global_id=SL0608562344&assigned_name=MW-1B&store_num=
 GeoTracker Data: https://geotracker.waterboards.ca.gov/profile_report.asp?cmd=MWEDFResults&global_id=SL0608562344&assigned_name=MW-1B

L100
NE
1/2 - 1 Mile
Higher

CA WELLS CAEDF0000122721

Well ID: SL0608562344-PZ-1A Well Type: MONITORING
 Source: EDF Other Name: PZ-1A
 GAMA PFAS Testing: Not Reported
 Groundwater Quality Data: https://gamagroundwater.waterboards.ca.gov/gama/gamamap/public/GamaDataDisplay.asp?dataset=EDF&samp_date=&global_id=SL0608562344&assigned_name=PZ-1A&store_num=
 GeoTracker Data: https://geotracker.waterboards.ca.gov/profile_report.asp?cmd=MWEDFResults&global_id=SL0608562344&assigned_name=PZ-1A

K101
SW
1/2 - 1 Mile
Lower

CA WELLS CAEDF0000087056

Well ID: T0608500169-MW-1 Well Type: MONITORING
 Source: EDF Other Name: MW-1
 GAMA PFAS Testing: Not Reported
 Groundwater Quality Data: https://gamagroundwater.waterboards.ca.gov/gama/gamamap/public/GamaDataDisplay.asp?dataset=EDF&samp_date=&global_id=T0608500169&assigned_name=MW-1&store_num=
 GeoTracker Data: https://geotracker.waterboards.ca.gov/profile_report.asp?cmd=MWEDFResults&global_id=T0608500169&assigned_name=MW-1

K102
SW
1/2 - 1 Mile
Lower

CA WELLS CAEDF0000066781

Well ID: T0608500169-VE-2 Well Type: MONITORING
 Source: EDF Other Name: VE-2
 GAMA PFAS Testing: Not Reported
 Groundwater Quality Data: https://gamagroundwater.waterboards.ca.gov/gama/gamamap/public/GamaDataDisplay.asp?dataset=EDF&samp_date=&global_id=T0608500169&assigned_name=VE-2&store_num=
 GeoTracker Data: https://geotracker.waterboards.ca.gov/profile_report.asp?cmd=MWEDFResults&global_id=T0608500169&assigned_name=VE-2

GEOCHECK® - PHYSICAL SETTING SOURCE MAP FINDINGS

Map ID
Direction
Distance
Elevation

Database EDR ID Number

I103
NE
1/2 - 1 Mile
Higher

CA WELLS CAEDF0000086229

Well ID:	SL0608562344-MW-4A	Well Type:	MONITORING
Source:	EDF	Other Name:	MW-4A
GAMA PFAS Testing:	Not Reported		
Groundwater Quality Data:	https://gamagroundwater.waterboards.ca.gov/gama/gamamap/public/GamaDataDisplay.asp?dataset=EDF&samp_date=&global_id=SL0608562344&assigned_name=MW-4A&store_num=		
GeoTracker Data:	https://geotracker.waterboards.ca.gov/profile_report.asp?cmd=MWEDFResults&global_id=SL0608562344&assigned_name=MW-4A		

I104
NE
1/2 - 1 Mile
Higher

CA WELLS CAEDF0000121007

Well ID:	SL0608562344-MW-4B	Well Type:	MONITORING
Source:	EDF	Other Name:	MW-4B
GAMA PFAS Testing:	Not Reported		
Groundwater Quality Data:	https://gamagroundwater.waterboards.ca.gov/gama/gamamap/public/GamaDataDisplay.asp?dataset=EDF&samp_date=&global_id=SL0608562344&assigned_name=MW-4B&store_num=		
GeoTracker Data:	https://geotracker.waterboards.ca.gov/profile_report.asp?cmd=MWEDFResults&global_id=SL0608562344&assigned_name=MW-4B		

L105
NE
1/2 - 1 Mile
Higher

CA WELLS CAEDF0000143289

Well ID:	SL0608562344-MW-1A	Well Type:	MONITORING
Source:	EDF	Other Name:	MW-1A
GAMA PFAS Testing:	Not Reported		
Groundwater Quality Data:	https://gamagroundwater.waterboards.ca.gov/gama/gamamap/public/GamaDataDisplay.asp?dataset=EDF&samp_date=&global_id=SL0608562344&assigned_name=MW-1A&store_num=		
GeoTracker Data:	https://geotracker.waterboards.ca.gov/profile_report.asp?cmd=MWEDFResults&global_id=SL0608562344&assigned_name=MW-1A		

L106
NE
1/2 - 1 Mile
Higher

CA WELLS CAEDF0000112625

Well ID:	SL0608562344-MW-2A	Well Type:	MONITORING
Source:	EDF	Other Name:	MW-2A
GAMA PFAS Testing:	Not Reported		
Groundwater Quality Data:	https://gamagroundwater.waterboards.ca.gov/gama/gamamap/public/GamaDataDisplay.asp?dataset=EDF&samp_date=&global_id=SL0608562344&assigned_name=MW-2A&store_num=		
GeoTracker Data:	https://geotracker.waterboards.ca.gov/profile_report.asp?cmd=MWEDFResults&global_id=SL0608562344&assigned_name=MW-2A		

GEOCHECK® - PHYSICAL SETTING SOURCE MAP FINDINGS

Map ID
Direction
Distance
Elevation

Database EDR ID Number

107
NNE
1/2 - 1 Mile
Higher

CA WELLS CAEDF0000133763

Well ID:	SL0608562344-MW-9A	Well Type:	MONITORING
Source:	EDF	Other Name:	MW-9A
GAMA PFAS Testing:	Not Reported		
Groundwater Quality Data:	https://gamagroundwater.waterboards.ca.gov/gama/gamamap/public/GamaDataDisplay.asp?dataset=EDF&samp_date=&global_id=SL0608562344&assigned_name=MW-9A&store_num=		
GeoTracker Data:	https://geotracker.waterboards.ca.gov/profile_report.asp?cmd=MWEDFResults&global_id=SL0608562344&assigned_name=MW-9A		

K108
SW
1/2 - 1 Mile
Lower

CA WELLS CAEDF0000068445

Well ID:	T0608500169-MW-3	Well Type:	MONITORING
Source:	EDF	Other Name:	MW-3
GAMA PFAS Testing:	Not Reported		
Groundwater Quality Data:	https://gamagroundwater.waterboards.ca.gov/gama/gamamap/public/GamaDataDisplay.asp?dataset=EDF&samp_date=&global_id=T0608500169&assigned_name=MW-3&store_num=		
GeoTracker Data:	https://geotracker.waterboards.ca.gov/profile_report.asp?cmd=MWEDFResults&global_id=T0608500169&assigned_name=MW-3		

K109
SW
1/2 - 1 Mile
Lower

CA WELLS CAEDF0000049008

Well ID:	T0608500169-VE-6	Well Type:	MONITORING
Source:	EDF	Other Name:	VE-6
GAMA PFAS Testing:	Not Reported		
Groundwater Quality Data:	https://gamagroundwater.waterboards.ca.gov/gama/gamamap/public/GamaDataDisplay.asp?dataset=EDF&samp_date=&global_id=T0608500169&assigned_name=VE-6&store_num=		
GeoTracker Data:	https://geotracker.waterboards.ca.gov/profile_report.asp?cmd=MWEDFResults&global_id=T0608500169&assigned_name=VE-6		

K110
SW
1/2 - 1 Mile
Lower

CA WELLS CAEDF0000043698

Well ID:	T0608500169-VE-3	Well Type:	MONITORING
Source:	EDF	Other Name:	VE-3
GAMA PFAS Testing:	Not Reported		
Groundwater Quality Data:	https://gamagroundwater.waterboards.ca.gov/gama/gamamap/public/GamaDataDisplay.asp?dataset=EDF&samp_date=&global_id=T0608500169&assigned_name=VE-3&store_num=		
GeoTracker Data:	https://geotracker.waterboards.ca.gov/profile_report.asp?cmd=MWEDFResults&global_id=T0608500169&assigned_name=VE-3		

GEOCHECK® - PHYSICAL SETTING SOURCE MAP FINDINGS

Map ID
Direction
Distance
Elevation

Database EDR ID Number

J111
West
1/2 - 1 Mile
Lower

CA WELLS CAEDF0000133743

Well ID: SL18213593-B-81 Well Type: MONITORING
Source: EDF Other Name: B-81
GAMA PFAS Testing: Not Reported
Groundwater Quality Data: https://gamagroundwater.waterboards.ca.gov/gama/gamamap/public/GamaDataDisplay.asp?dataset=EDF&samp_date=&global_id=SL18213593&assigned_name=B-81&store_num=
GeoTracker Data: https://geotracker.waterboards.ca.gov/profile_report.asp?cmd=MWEDFResults&global_id=SL18213593&assigned_name=B-81

L112
NE
1/2 - 1 Mile
Higher

CA WELLS CAEDF0000014762

Well ID: SL0608562344-MW-2B Well Type: MONITORING
Source: EDF Other Name: MW-2B
GAMA PFAS Testing: Not Reported
Groundwater Quality Data: https://gamagroundwater.waterboards.ca.gov/gama/gamamap/public/GamaDataDisplay.asp?dataset=EDF&samp_date=&global_id=SL0608562344&assigned_name=MW-2B&store_num=
GeoTracker Data: https://geotracker.waterboards.ca.gov/profile_report.asp?cmd=MWEDFResults&global_id=SL0608562344&assigned_name=MW-2B

K113
SW
1/2 - 1 Mile
Lower

CA WELLS CAEDF0000008526

Well ID: T0608500169-VE-7 Well Type: MONITORING
Source: EDF Other Name: VE-7
GAMA PFAS Testing: Not Reported
Groundwater Quality Data: https://gamagroundwater.waterboards.ca.gov/gama/gamamap/public/GamaDataDisplay.asp?dataset=EDF&samp_date=&global_id=T0608500169&assigned_name=VE-7&store_num=
GeoTracker Data: https://geotracker.waterboards.ca.gov/profile_report.asp?cmd=MWEDFResults&global_id=T0608500169&assigned_name=VE-7

K114
SW
1/2 - 1 Mile
Lower

CA WELLS CAEDF0000035736

Well ID: T0608500169-MW-6 Well Type: MONITORING
Source: EDF Other Name: MW-6
GAMA PFAS Testing: Not Reported
Groundwater Quality Data: https://gamagroundwater.waterboards.ca.gov/gama/gamamap/public/GamaDataDisplay.asp?dataset=EDF&samp_date=&global_id=T0608500169&assigned_name=MW-6&store_num=
GeoTracker Data: https://geotracker.waterboards.ca.gov/profile_report.asp?cmd=MWEDFResults&global_id=T0608500169&assigned_name=MW-6

GEOCHECK® - PHYSICAL SETTING SOURCE MAP FINDINGS

Map ID
Direction
Distance
Elevation

Database EDR ID Number

K115
SW
1/2 - 1 Mile
Lower

CA WELLS CAEDF0000101842

Well ID:	T0608500169-VE-8	Well Type:	MONITORING
Source:	EDF	Other Name:	VE-8
GAMA PFAS Testing:	Not Reported		
Groundwater Quality Data:	https://gamagroundwater.waterboards.ca.gov/gama/gamamap/public/GamaDataDisplay.asp?dataset=EDF&samp_date=&global_id=T0608500169&assigned_name=VE-8&store_num=		
GeoTracker Data:	https://geotracker.waterboards.ca.gov/profile_report.asp?cmd=MWEDFResults&global_id=T0608500169&assigned_name=VE-8		

K116
SW
1/2 - 1 Mile
Lower

CA WELLS CAEDF0000089583

Well ID:	T0608500169-MW-8	Well Type:	MONITORING
Source:	EDF	Other Name:	MW-8
GAMA PFAS Testing:	Not Reported		
Groundwater Quality Data:	https://gamagroundwater.waterboards.ca.gov/gama/gamamap/public/GamaDataDisplay.asp?dataset=EDF&samp_date=&global_id=T0608500169&assigned_name=MW-8&store_num=		
GeoTracker Data:	https://geotracker.waterboards.ca.gov/profile_report.asp?cmd=MWEDFResults&global_id=T0608500169&assigned_name=MW-8		

K117
SW
1/2 - 1 Mile
Lower

CA WELLS CAEDF0000119868

Well ID:	T0608500169-EW-9	Well Type:	MONITORING
Source:	EDF	Other Name:	EW-9
GAMA PFAS Testing:	Not Reported		
Groundwater Quality Data:	https://gamagroundwater.waterboards.ca.gov/gama/gamamap/public/GamaDataDisplay.asp?dataset=EDF&samp_date=&global_id=T0608500169&assigned_name=EW-9&store_num=		
GeoTracker Data:	https://geotracker.waterboards.ca.gov/profile_report.asp?cmd=MWEDFResults&global_id=T0608500169&assigned_name=EW-9		

K118
SW
1/2 - 1 Mile
Lower

CA WELLS CAEDF0000068129

Well ID:	T0608500169-MW-4	Well Type:	MONITORING
Source:	EDF	Other Name:	MW-4
GAMA PFAS Testing:	Not Reported		
Groundwater Quality Data:	https://gamagroundwater.waterboards.ca.gov/gama/gamamap/public/GamaDataDisplay.asp?dataset=EDF&samp_date=&global_id=T0608500169&assigned_name=MW-4&store_num=		
GeoTracker Data:	https://geotracker.waterboards.ca.gov/profile_report.asp?cmd=MWEDFResults&global_id=T0608500169&assigned_name=MW-4		

GEOCHECK® - PHYSICAL SETTING SOURCE MAP FINDINGS

Map ID
Direction
Distance
Elevation

Database EDR ID Number

K119
SW
1/2 - 1 Mile
Lower

CA WELLS CAEDF000009112

Well ID:	T0608500169-VE-4	Well Type:	MONITORING
Source:	EDF	Other Name:	VE-4
GAMA PFAS Testing:	Not Reported		
Groundwater Quality Data:	https://gamagroundwater.waterboards.ca.gov/gama/gamamap/public/GamaDataDisplay.asp?dataset=EDF&samp_date=&global_id=T0608500169&assigned_name=VE-4&store_num=		
GeoTracker Data:	https://geotracker.waterboards.ca.gov/profile_report.asp?cmd=MWEDFResults&global_id=T0608500169&assigned_name=VE-4		

I120
NE
1/2 - 1 Mile
Higher

CA WELLS CAEDF0000039616

Well ID:	SL0608562344-MW-6A	Well Type:	MONITORING
Source:	EDF	Other Name:	MW-6A
GAMA PFAS Testing:	Not Reported		
Groundwater Quality Data:	https://gamagroundwater.waterboards.ca.gov/gama/gamamap/public/GamaDataDisplay.asp?dataset=EDF&samp_date=&global_id=SL0608562344&assigned_name=MW-6A&store_num=		
GeoTracker Data:	https://geotracker.waterboards.ca.gov/profile_report.asp?cmd=MWEDFResults&global_id=SL0608562344&assigned_name=MW-6A		

J121
West
1/2 - 1 Mile
Lower

CA WELLS CAEDF0000032393

Well ID:	SL18213593-B-82	Well Type:	MONITORING
Source:	EDF	Other Name:	B-82
GAMA PFAS Testing:	Not Reported		
Groundwater Quality Data:	https://gamagroundwater.waterboards.ca.gov/gama/gamamap/public/GamaDataDisplay.asp?dataset=EDF&samp_date=&global_id=SL18213593&assigned_name=B-82&store_num=		
GeoTracker Data:	https://geotracker.waterboards.ca.gov/profile_report.asp?cmd=MWEDFResults&global_id=SL18213593&assigned_name=B-82		

L122
NE
1/2 - 1 Mile
Higher

CA WELLS CAEDF0000065849

Well ID:	SL0608562344-MW-5A	Well Type:	MONITORING
Source:	EDF	Other Name:	MW-5A
GAMA PFAS Testing:	Not Reported		
Groundwater Quality Data:	https://gamagroundwater.waterboards.ca.gov/gama/gamamap/public/GamaDataDisplay.asp?dataset=EDF&samp_date=&global_id=SL0608562344&assigned_name=MW-5A&store_num=		
GeoTracker Data:	https://geotracker.waterboards.ca.gov/profile_report.asp?cmd=MWEDFResults&global_id=SL0608562344&assigned_name=MW-5A		

GEOCHECK® - PHYSICAL SETTING SOURCE MAP FINDINGS

Map ID
Direction
Distance
Elevation

Database EDR ID Number

L123
NE
1/2 - 1 Mile
Higher

CA WELLS CAEDF0000064735

Well ID:	SL0608562344-MW-5B	Well Type:	MONITORING
Source:	EDF	Other Name:	MW-5B
GAMA PFAS Testing:	Not Reported		
Groundwater Quality Data:	https://gamagroundwater.waterboards.ca.gov/gama/gamamap/public/GamaDataDisplay.asp?dataset=EDF&samp_date=&global_id=SL0608562344&assigned_name=MW-5B&store_num=		
GeoTracker Data:	https://geotracker.waterboards.ca.gov/profile_report.asp?cmd=MWEDFResults&global_id=SL0608562344&assigned_name=MW-5B		

M124
South
1/2 - 1 Mile
Higher

CA WELLS CAEDF0000133397

Well ID:	T0608500567-MW10	Well Type:	MONITORING
Source:	EDF	Other Name:	MW10
GAMA PFAS Testing:	Not Reported		
Groundwater Quality Data:	https://gamagroundwater.waterboards.ca.gov/gama/gamamap/public/GamaDataDisplay.asp?dataset=EDF&samp_date=&global_id=T0608500567&assigned_name=MW10&store_num=		
GeoTracker Data:	https://geotracker.waterboards.ca.gov/profile_report.asp?cmd=MWEDFResults&global_id=T0608500567&assigned_name=MW10		

M125
South
1/2 - 1 Mile
Higher

CA WELLS CAEDF0000135395

Well ID:	T0608500567-MW3	Well Type:	MONITORING
Source:	EDF	Other Name:	MW3
GAMA PFAS Testing:	Not Reported		
Groundwater Quality Data:	https://gamagroundwater.waterboards.ca.gov/gama/gamamap/public/GamaDataDisplay.asp?dataset=EDF&samp_date=&global_id=T0608500567&assigned_name=MW3&store_num=		
GeoTracker Data:	https://geotracker.waterboards.ca.gov/profile_report.asp?cmd=MWEDFResults&global_id=T0608500567&assigned_name=MW3		

M126
South
1/2 - 1 Mile
Higher

CA WELLS CAEDF0000049304

Well ID:	T0608500567-MW7	Well Type:	MONITORING
Source:	EDF	Other Name:	MW7
GAMA PFAS Testing:	Not Reported		
Groundwater Quality Data:	https://gamagroundwater.waterboards.ca.gov/gama/gamamap/public/GamaDataDisplay.asp?dataset=EDF&samp_date=&global_id=T0608500567&assigned_name=MW7&store_num=		
GeoTracker Data:	https://geotracker.waterboards.ca.gov/profile_report.asp?cmd=MWEDFResults&global_id=T0608500567&assigned_name=MW7		

GEOCHECK® - PHYSICAL SETTING SOURCE MAP FINDINGS

Map ID
Direction
Distance
Elevation

Database EDR ID Number

M127
South
1/2 - 1 Mile
Higher

CA WELLS CAEDF0000079718

Well ID:	T0608500567-MW12B	Well Type:	MONITORING
Source:	EDF	Other Name:	MW12B
GAMA PFAS Testing:	Not Reported		
Groundwater Quality Data:	https://gamagroundwater.waterboards.ca.gov/gama/gamamap/public/GamaDataDisplay.asp?dataset=EDF&samp_date=&global_id=T0608500567&assigned_name=MW12B&store_num=		
GeoTracker Data:	https://geotracker.waterboards.ca.gov/profile_report.asp?cmd=MWEDFResults&global_id=T0608500567&assigned_name=MW12B		

M128
South
1/2 - 1 Mile
Higher

CA WELLS CAEDF0000020041

Well ID:	T0608500567-MW11	Well Type:	MONITORING
Source:	EDF	Other Name:	MW11
GAMA PFAS Testing:	Not Reported		
Groundwater Quality Data:	https://gamagroundwater.waterboards.ca.gov/gama/gamamap/public/GamaDataDisplay.asp?dataset=EDF&samp_date=&global_id=T0608500567&assigned_name=MW11&store_num=		
GeoTracker Data:	https://geotracker.waterboards.ca.gov/profile_report.asp?cmd=MWEDFResults&global_id=T0608500567&assigned_name=MW11		

M129
South
1/2 - 1 Mile
Higher

CA WELLS CAEDF0000091366

Well ID:	T0608500567-MW8	Well Type:	MONITORING
Source:	EDF	Other Name:	MW8
GAMA PFAS Testing:	Not Reported		
Groundwater Quality Data:	https://gamagroundwater.waterboards.ca.gov/gama/gamamap/public/GamaDataDisplay.asp?dataset=EDF&samp_date=&global_id=T0608500567&assigned_name=MW8&store_num=		
GeoTracker Data:	https://geotracker.waterboards.ca.gov/profile_report.asp?cmd=MWEDFResults&global_id=T0608500567&assigned_name=MW8		

M130
South
1/2 - 1 Mile
Higher

CA WELLS CAEDF0000002481

Well ID:	T0608500567-MW6A	Well Type:	MONITORING
Source:	EDF	Other Name:	MW6A
GAMA PFAS Testing:	Not Reported		
Groundwater Quality Data:	https://gamagroundwater.waterboards.ca.gov/gama/gamamap/public/GamaDataDisplay.asp?dataset=EDF&samp_date=&global_id=T0608500567&assigned_name=MW6A&store_num=		
GeoTracker Data:	https://geotracker.waterboards.ca.gov/profile_report.asp?cmd=MWEDFResults&global_id=T0608500567&assigned_name=MW6A		

GEOCHECK® - PHYSICAL SETTING SOURCE MAP FINDINGS

Map ID
Direction
Distance
Elevation

Database EDR ID Number

M131
South
1/2 - 1 Mile
Higher

CA WELLS CAEDF0000049947

Well ID:	T0608500567-MW5A	Well Type:	MONITORING
Source:	EDF	Other Name:	MW5A
GAMA PFAS Testing:	Not Reported		
Groundwater Quality Data:	https://gamagroundwater.waterboards.ca.gov/gama/gamamap/public/GamaDataDisplay.asp?dataset=EDF&samp_date=&global_id=T0608500567&assigned_name=MW5A&store_num=		
GeoTracker Data:	https://geotracker.waterboards.ca.gov/profile_report.asp?cmd=MWEDFResults&global_id=T0608500567&assigned_name=MW5A		

M132
South
1/2 - 1 Mile
Higher

CA WELLS CAEDF0000023374

Well ID:	T0608500567-MW1	Well Type:	MONITORING
Source:	EDF	Other Name:	MW1
GAMA PFAS Testing:	Not Reported		
Groundwater Quality Data:	https://gamagroundwater.waterboards.ca.gov/gama/gamamap/public/GamaDataDisplay.asp?dataset=EDF&samp_date=&global_id=T0608500567&assigned_name=MW1&store_num=		
GeoTracker Data:	https://geotracker.waterboards.ca.gov/profile_report.asp?cmd=MWEDFResults&global_id=T0608500567&assigned_name=MW1		

M133
South
1/2 - 1 Mile
Higher

CA WELLS CAEDF0000121999

Well ID:	T0608500567-RW1	Well Type:	MONITORING
Source:	EDF	Other Name:	RW1
GAMA PFAS Testing:	Not Reported		
Groundwater Quality Data:	https://gamagroundwater.waterboards.ca.gov/gama/gamamap/public/GamaDataDisplay.asp?dataset=EDF&samp_date=&global_id=T0608500567&assigned_name=RW1&store_num=		
GeoTracker Data:	https://geotracker.waterboards.ca.gov/profile_report.asp?cmd=MWEDFResults&global_id=T0608500567&assigned_name=RW1		

M134
South
1/2 - 1 Mile
Higher

CA WELLS CAEDF0000097947

Well ID:	T0608500567-MW9A	Well Type:	MONITORING
Source:	EDF	Other Name:	MW9A
GAMA PFAS Testing:	Not Reported		
Groundwater Quality Data:	https://gamagroundwater.waterboards.ca.gov/gama/gamamap/public/GamaDataDisplay.asp?dataset=EDF&samp_date=&global_id=T0608500567&assigned_name=MW9A&store_num=		
GeoTracker Data:	https://geotracker.waterboards.ca.gov/profile_report.asp?cmd=MWEDFResults&global_id=T0608500567&assigned_name=MW9A		

GEOCHECK® - PHYSICAL SETTING SOURCE MAP FINDINGS

Map ID
Direction
Distance
Elevation

Database EDR ID Number

M135
South
1/2 - 1 Mile
Higher

CA WELLS CAEDF0000097992

Well ID:	T0608500567-MW2	Well Type:	MONITORING
Source:	EDF	Other Name:	MW2
GAMA PFAS Testing:	Not Reported		
Groundwater Quality Data:	https://gamagroundwater.waterboards.ca.gov/gama/gamamap/public/GamaDataDisplay.asp?dataset=EDF&samp_date=&global_id=T0608500567&assigned_name=MW2&store_num=		
GeoTracker Data:	https://geotracker.waterboards.ca.gov/profile_report.asp?cmd=MWEDFResults&global_id=T0608500567&assigned_name=MW2		

N136
NNW
1/2 - 1 Mile
Lower

CA WELLS CAEDF000005932

Well ID:	T0608591605-G-6S	Well Type:	MONITORING
Source:	EDF	Other Name:	G-6S
GAMA PFAS Testing:	Not Reported		
Groundwater Quality Data:	https://gamagroundwater.waterboards.ca.gov/gama/gamamap/public/GamaDataDisplay.asp?dataset=EDF&samp_date=&global_id=T0608591605&assigned_name=G-6S&store_num=		
GeoTracker Data:	https://geotracker.waterboards.ca.gov/profile_report.asp?cmd=MWEDFResults&global_id=T0608591605&assigned_name=G-6S		

N137
NNW
1/2 - 1 Mile
Lower

CA WELLS CAEDF0000069510

Well ID:	T0608591605-G-15S	Well Type:	MONITORING
Source:	EDF	Other Name:	G-15S
GAMA PFAS Testing:	Not Reported		
Groundwater Quality Data:	https://gamagroundwater.waterboards.ca.gov/gama/gamamap/public/GamaDataDisplay.asp?dataset=EDF&samp_date=&global_id=T0608591605&assigned_name=G-15S&store_num=		
GeoTracker Data:	https://geotracker.waterboards.ca.gov/profile_report.asp?cmd=MWEDFResults&global_id=T0608591605&assigned_name=G-15S		

O138
West
1/2 - 1 Mile
Lower

CA WELLS CAEDF0000019481

Well ID:	SL18213593-B-94	Well Type:	MONITORING
Source:	EDF	Other Name:	B-94
GAMA PFAS Testing:	Not Reported		
Groundwater Quality Data:	https://gamagroundwater.waterboards.ca.gov/gama/gamamap/public/GamaDataDisplay.asp?dataset=EDF&samp_date=&global_id=SL18213593&assigned_name=B-94&store_num=		
GeoTracker Data:	https://geotracker.waterboards.ca.gov/profile_report.asp?cmd=MWEDFResults&global_id=SL18213593&assigned_name=B-94		

GEOCHECK® - PHYSICAL SETTING SOURCE MAP FINDINGS

Map ID
Direction
Distance
Elevation

Database EDR ID Number

O139
West
1/2 - 1 Mile
Lower

CA WELLS CAEDF0000043152

Well ID:	SL18213593-B-93	Well Type:	MONITORING
Source:	EDF	Other Name:	B-93
GAMA PFAS Testing:	Not Reported		
Groundwater Quality Data:	https://gamagroundwater.waterboards.ca.gov/gama/gamamap/public/GamaDataDisplay.asp?dataset=EDF&samp_date=&global_id=SL18213593&assigned_name=B-93&store_num=		
GeoTracker Data:	https://geotracker.waterboards.ca.gov/profile_report.asp?cmd=MWEDFResults&global_id=SL18213593&assigned_name=B-93		

O140
WNW
1/2 - 1 Mile
Lower

CA WELLS CAEDF0000033616

Well ID:	SL18213593-E-20	Well Type:	MONITORING
Source:	EDF	Other Name:	E-20
GAMA PFAS Testing:	Not Reported		
Groundwater Quality Data:	https://gamagroundwater.waterboards.ca.gov/gama/gamamap/public/GamaDataDisplay.asp?dataset=EDF&samp_date=&global_id=SL18213593&assigned_name=E-20&store_num=		
GeoTracker Data:	https://geotracker.waterboards.ca.gov/profile_report.asp?cmd=MWEDFResults&global_id=SL18213593&assigned_name=E-20		

O141
West
1/2 - 1 Mile
Lower

CA WELLS CAEDF0000007436

Well ID:	SL18213593-B-91	Well Type:	MONITORING
Source:	EDF	Other Name:	B-91
GAMA PFAS Testing:	Not Reported		
Groundwater Quality Data:	https://gamagroundwater.waterboards.ca.gov/gama/gamamap/public/GamaDataDisplay.asp?dataset=EDF&samp_date=&global_id=SL18213593&assigned_name=B-91&store_num=		
GeoTracker Data:	https://geotracker.waterboards.ca.gov/profile_report.asp?cmd=MWEDFResults&global_id=SL18213593&assigned_name=B-91		

N142
NNW
1/2 - 1 Mile
Lower

CA WELLS CAEDF0000065013

Well ID:	T0608591605-W-E1	Well Type:	MONITORING
Source:	EDF	Other Name:	W-E1
GAMA PFAS Testing:	Not Reported		
Groundwater Quality Data:	https://gamagroundwater.waterboards.ca.gov/gama/gamamap/public/GamaDataDisplay.asp?dataset=EDF&samp_date=&global_id=T0608591605&assigned_name=W-E1&store_num=		
GeoTracker Data:	https://geotracker.waterboards.ca.gov/profile_report.asp?cmd=MWEDFResults&global_id=T0608591605&assigned_name=W-E1		

GEOCHECK® - PHYSICAL SETTING SOURCE MAP FINDINGS

Map ID
Direction
Distance
Elevation

Database EDR ID Number

P143
ESE
1/2 - 1 Mile
Higher

CA WELLS CADWR0000031401

Well ID:	06S01E16K005M	Well Type:	UNK
Source:	Department of Water Resources		
Other Name:	06S01E16K005M	GAMA PFAS Testing:	Not Reported
Groundwater Quality Data:	https://gamagroundwater.waterboards.ca.gov/gama/gamamap/public/GamaDataDisplay.asp?dataset=DWR&samp_date=&global_id=&assigned_name=06S01E16K005M&store_num=		
GeoTracker Data:	Not Reported		

P144
ESE
1/2 - 1 Mile
Higher

CA WELLS CADWR0000007444

Well ID:	06S01E16K003M	Well Type:	UNK
Source:	Department of Water Resources		
Other Name:	06S01E16K003M	GAMA PFAS Testing:	Not Reported
Groundwater Quality Data:	https://gamagroundwater.waterboards.ca.gov/gama/gamamap/public/GamaDataDisplay.asp?dataset=DWR&samp_date=&global_id=&assigned_name=06S01E16K003M&store_num=		
GeoTracker Data:	Not Reported		

P145
ESE
1/2 - 1 Mile
Higher

CA WELLS CADWR0000014591

Well ID:	06S01E16K004M	Well Type:	UNK
Source:	Department of Water Resources		
Other Name:	06S01E16K004M	GAMA PFAS Testing:	Not Reported
Groundwater Quality Data:	https://gamagroundwater.waterboards.ca.gov/gama/gamamap/public/GamaDataDisplay.asp?dataset=DWR&samp_date=&global_id=&assigned_name=06S01E16K004M&store_num=		
GeoTracker Data:	Not Reported		

P146
ESE
1/2 - 1 Mile
Higher

CA WELLS CADWR0000033772

Well ID:	06S01E16K010M	Well Type:	UNK
Source:	Department of Water Resources		
Other Name:	06S01E16K010M	GAMA PFAS Testing:	Not Reported
Groundwater Quality Data:	https://gamagroundwater.waterboards.ca.gov/gama/gamamap/public/GamaDataDisplay.asp?dataset=DWR&samp_date=&global_id=&assigned_name=06S01E16K010M&store_num=		
GeoTracker Data:	Not Reported		

GEOCHECK® - PHYSICAL SETTING SOURCE MAP FINDINGS

Map ID
Direction
Distance
Elevation

Database EDR ID Number

N147
NNW
1/2 - 1 Mile
Lower

CA WELLS CAEDF0000068440

Well ID:	T0608591605-G-1S	Well Type:	MONITORING
Source:	EDF	Other Name:	G-1S
GAMA PFAS Testing:	Not Reported		
Groundwater Quality Data:	https://gamagroundwater.waterboards.ca.gov/gama/gamamap/public/GamaDataDisplay.asp?dataset=EDF&samp_date=&global_id=T0608591605&assigned_name=G-1S&store_num=		
GeoTracker Data:	https://geotracker.waterboards.ca.gov/profile_report.asp?cmd=MWEDFResults&global_id=T0608591605&assigned_name=G-1S		

N148
NNW
1/2 - 1 Mile
Lower

CA WELLS CAEDF0000130679

Well ID:	T0608591605-G-4I	Well Type:	MONITORING
Source:	EDF	Other Name:	G-4I
GAMA PFAS Testing:	Not Reported		
Groundwater Quality Data:	https://gamagroundwater.waterboards.ca.gov/gama/gamamap/public/GamaDataDisplay.asp?dataset=EDF&samp_date=&global_id=T0608591605&assigned_name=G-4I&store_num=		
GeoTracker Data:	https://geotracker.waterboards.ca.gov/profile_report.asp?cmd=MWEDFResults&global_id=T0608591605&assigned_name=G-4I		

N149
NNW
1/2 - 1 Mile
Lower

CA WELLS CAEDF0000137735

Well ID:	T0608591605-G-3S	Well Type:	MONITORING
Source:	EDF	Other Name:	G-3S
GAMA PFAS Testing:	Not Reported		
Groundwater Quality Data:	https://gamagroundwater.waterboards.ca.gov/gama/gamamap/public/GamaDataDisplay.asp?dataset=EDF&samp_date=&global_id=T0608591605&assigned_name=G-3S&store_num=		
GeoTracker Data:	https://geotracker.waterboards.ca.gov/profile_report.asp?cmd=MWEDFResults&global_id=T0608591605&assigned_name=G-3S		

N150
NNW
1/2 - 1 Mile
Lower

CA WELLS CAEDF0000104577

Well ID:	T0608591605-E-1I	Well Type:	MONITORING
Source:	EDF	Other Name:	E-1I
GAMA PFAS Testing:	Not Reported		
Groundwater Quality Data:	https://gamagroundwater.waterboards.ca.gov/gama/gamamap/public/GamaDataDisplay.asp?dataset=EDF&samp_date=&global_id=T0608591605&assigned_name=E-1I&store_num=		
GeoTracker Data:	https://geotracker.waterboards.ca.gov/profile_report.asp?cmd=MWEDFResults&global_id=T0608591605&assigned_name=E-1I		

GEOCHECK® - PHYSICAL SETTING SOURCE MAP FINDINGS

Map ID
Direction
Distance
Elevation

Database EDR ID Number

N151
NNW
1/2 - 1 Mile
Lower

CA WELLS CAEDF0000039012

Well ID:	T0608591605-E-2S	Well Type:	MONITORING
Source:	EDF	Other Name:	E-2S
GAMA PFAS Testing:	Not Reported		
Groundwater Quality Data:	https://gamagroundwater.waterboards.ca.gov/gama/gamamap/public/GamaDataDisplay.asp?dataset=EDF&samp_date=&global_id=T0608591605&assigned_name=E-2S&store_num=		
GeoTracker Data:	https://geotracker.waterboards.ca.gov/profile_report.asp?cmd=MWEDFResults&global_id=T0608591605&assigned_name=E-2S		

Q152
NNW
1/2 - 1 Mile
Lower

CA WELLS CAEDF0000125726

Well ID:	T0608591605-E-3S	Well Type:	MONITORING
Source:	EDF	Other Name:	E-3S
GAMA PFAS Testing:	Not Reported		
Groundwater Quality Data:	https://gamagroundwater.waterboards.ca.gov/gama/gamamap/public/GamaDataDisplay.asp?dataset=EDF&samp_date=&global_id=T0608591605&assigned_name=E-3S&store_num=		
GeoTracker Data:	https://geotracker.waterboards.ca.gov/profile_report.asp?cmd=MWEDFResults&global_id=T0608591605&assigned_name=E-3S		

Q153
NNW
1/2 - 1 Mile
Lower

CA WELLS CAEDF0000023007

Well ID:	T0608591605-E-4I	Well Type:	MONITORING
Source:	EDF	Other Name:	E-4I
GAMA PFAS Testing:	Not Reported		
Groundwater Quality Data:	https://gamagroundwater.waterboards.ca.gov/gama/gamamap/public/GamaDataDisplay.asp?dataset=EDF&samp_date=&global_id=T0608591605&assigned_name=E-4I&store_num=		
GeoTracker Data:	https://geotracker.waterboards.ca.gov/profile_report.asp?cmd=MWEDFResults&global_id=T0608591605&assigned_name=E-4I		

Q154
NNW
1/2 - 1 Mile
Lower

CA WELLS CAEDF0000046747

Well ID:	T0608591605-G-18S	Well Type:	MONITORING
Source:	EDF	Other Name:	G-18S
GAMA PFAS Testing:	Not Reported		
Groundwater Quality Data:	https://gamagroundwater.waterboards.ca.gov/gama/gamamap/public/GamaDataDisplay.asp?dataset=EDF&samp_date=&global_id=T0608591605&assigned_name=G-18S&store_num=		
GeoTracker Data:	https://geotracker.waterboards.ca.gov/profile_report.asp?cmd=MWEDFResults&global_id=T0608591605&assigned_name=G-18S		

GEOCHECK® - PHYSICAL SETTING SOURCE MAP FINDINGS

Map ID
Direction
Distance
Elevation

Database EDR ID Number

R155
WSW
1/2 - 1 Mile
Lower

CA WELLS CAEDF0000056883

Well ID:	T10000001618-W2	Well Type:	MONITORING
Source:	EDF	Other Name:	W2
GAMA PFAS Testing:	Not Reported		
Groundwater Quality Data:	https://gamagroundwater.waterboards.ca.gov/gama/gamamap/public/GamaDataDisplay.asp?dataset=EDF&samp_date=&global_id=T10000001618&assigned_name=W2&store_num=		
GeoTracker Data:	https://geotracker.waterboards.ca.gov/profile_report.asp?cmd=MWEDFResults&global_id=T10000001618&assigned_name=W2		

S156
WNW
1/2 - 1 Mile
Lower

CA WELLS CAEDF0000021896

Well ID:	SL18213593-B-84	Well Type:	MONITORING
Source:	EDF	Other Name:	B-84
GAMA PFAS Testing:	Not Reported		
Groundwater Quality Data:	https://gamagroundwater.waterboards.ca.gov/gama/gamamap/public/GamaDataDisplay.asp?dataset=EDF&samp_date=&global_id=SL18213593&assigned_name=B-84&store_num=		
GeoTracker Data:	https://geotracker.waterboards.ca.gov/profile_report.asp?cmd=MWEDFResults&global_id=SL18213593&assigned_name=B-84		

R157
WSW
1/2 - 1 Mile
Lower

CA WELLS CAEDF0000065625

Well ID:	T10000001618-W1	Well Type:	MONITORING
Source:	EDF	Other Name:	W1
GAMA PFAS Testing:	Not Reported		
Groundwater Quality Data:	https://gamagroundwater.waterboards.ca.gov/gama/gamamap/public/GamaDataDisplay.asp?dataset=EDF&samp_date=&global_id=T10000001618&assigned_name=W1&store_num=		
GeoTracker Data:	https://geotracker.waterboards.ca.gov/profile_report.asp?cmd=MWEDFResults&global_id=T10000001618&assigned_name=W1		

S158
WNW
1/2 - 1 Mile
Lower

CA WELLS CAEDF0000032941

Well ID:	SL18213593-E-22	Well Type:	MONITORING
Source:	EDF	Other Name:	E-22
GAMA PFAS Testing:	Not Reported		
Groundwater Quality Data:	https://gamagroundwater.waterboards.ca.gov/gama/gamamap/public/GamaDataDisplay.asp?dataset=EDF&samp_date=&global_id=SL18213593&assigned_name=E-22&store_num=		
GeoTracker Data:	https://geotracker.waterboards.ca.gov/profile_report.asp?cmd=MWEDFResults&global_id=SL18213593&assigned_name=E-22		

GEOCHECK® - PHYSICAL SETTING SOURCE MAP FINDINGS

Map ID
Direction
Distance
Elevation

Database EDR ID Number

S159
WNW
1/2 - 1 Mile
Lower

CA WELLS CAEDF0000092176

Well ID:	SL18213593-B-83	Well Type:	MONITORING
Source:	EDF	Other Name:	B-83
GAMA PFAS Testing:	Not Reported		
Groundwater Quality Data:	https://gamagroundwater.waterboards.ca.gov/gama/gamamap/public/GamaDataDisplay.asp?dataset=EDF&samp_date=&global_id=SL18213593&assigned_name=B-83&store_num=		
GeoTracker Data:	https://geotracker.waterboards.ca.gov/profile_report.asp?cmd=MWEDFResults&global_id=SL18213593&assigned_name=B-83		

T160
ENE
1/2 - 1 Mile
Higher

CA WELLS 6824

Seq:	6824	Prim sta c:	06S/01E-16K04 M
Frds no:	4310011038	County:	43
District:	05	User id:	HEN
System no:	4310011	Water type:	G
Source nam:	CROPLEY WELL 04 - STANDBY	Station ty:	WELL/AMBNT/MUN/INTAKE/SUPPLY
Latitude:	372500.0	Longitude:	1215200.0
Precision:	4	Status:	SR
Comment 1:	Not Reported	Comment 2:	Not Reported
Comment 3:	Not Reported	Comment 4:	Not Reported
Comment 5:	Not Reported	Comment 6:	Not Reported
Comment 7:	Not Reported		
System no:	4310011	System nam:	San Jose Water Company
Hqname:	Not Reported	Address:	1221 S. Bascom Avenue
City:	San Jose	State:	CA
Zip:	95128	Zip ext:	Not Reported
Pop serv:	944000	Connection:	206890
Area serve:	SAN JOSE VICINITY		
Sample date:	20-MAY-13	Finding:	1.4
Chemical:	CHROMIUM, HEXAVALENT	Report units:	UG/L
Dir:	1.		
Sample date:	10-DEC-12	Finding:	23.
Chemical:	NITRATE (AS NO3)	Report units:	MG/L
Dir:	2.		
Sample date:	06-JUN-12	Finding:	750.
Chemical:	IRON	Report units:	UG/L
Dir:	100.		
Sample date:	20-MAR-12	Finding:	810.
Chemical:	IRON	Report units:	UG/L
Dir:	100.		

GEOCHECK® - PHYSICAL SETTING SOURCE MAP FINDINGS

Map ID
 Direction
 Distance
 Elevation

Database EDR ID Number

T161
ENE
1/2 - 1 Mile
Higher

CA WELLS 6825

Seq:	6825	Prim sta c:	06S/01E-16K05 M
Frds no:	4310011037	County:	43
District:	05	User id:	HEN
System no:	4310011	Water type:	G
Source nam:	CROPLEY WELL 03 - INACTIVE	Station ty:	WELL/AMBNT/MUN/INTAKE/SUPPLY
Latitude:	372500.0	Longitude:	1215200.0
Precision:	4	Status:	IU
Comment 1:	Not Reported	Comment 2:	Not Reported
Comment 3:	Not Reported	Comment 4:	Not Reported
Comment 5:	Not Reported	Comment 6:	Not Reported
Comment 7:	Not Reported		

System no:	4310011	System nam:	San Jose Water Company
Hqname:	Not Reported	Address:	1221 S. Bascom Avenue
City:	San Jose	State:	CA
Zip:	95128	Zip ext:	Not Reported
Pop serv:	944000	Connection:	206890
Area serve:	SAN JOSE VICINITY		

Sample date:	13-AUG-14	Finding:	140.
Chemical:	SODIUM	Report units:	MG/L
Dir:	0.		

Sample date:	13-AUG-14	Finding:	11.82
Chemical:	AGGRSSIVE INDEX (CORROSIVITY)	Report units:	Not Reported
Dir:	0.		

Sample date:	13-AUG-14	Finding:	2.1
Chemical:	TURBIDITY, LABORATORY	Report units:	NTU
Dir:	0.1		

Sample date:	13-AUG-14	Finding:	32000.
Chemical:	CARBON DIOXIDE	Report units:	UG/L
Dir:	0.		

Sample date:	13-AUG-14	Finding:	33.
Chemical:	NITRATE (AS NO3)	Report units:	MG/L
Dir:	2.		

Sample date:	13-AUG-14	Finding:	630.
Chemical:	TOTAL DISSOLVED SOLIDS	Report units:	MG/L
Dir:	0.		

Sample date:	13-AUG-14	Finding:	1100.
Chemical:	SPECIFIC CONDUCTANCE	Report units:	US
Dir:	0.		

Sample date:	13-AUG-14	Finding:	7.21
Chemical:	PH, LABORATORY	Report units:	Not Reported
Dir:	0.		

Sample date:	13-AUG-14	Finding:	280.
Chemical:	ALKALINITY (TOTAL) AS CaCO3	Report units:	MG/L
Dir:	0.		

GEOCHECK® - PHYSICAL SETTING SOURCE MAP FINDINGS

Sample date:	13-AUG-14	Finding:	340.
Chemical:	BICARBONATE ALKALINITY	Report units:	MG/L
Dir:	0.		
Sample date:	13-AUG-14	Finding:	224.
Chemical:	HARDNESS (TOTAL) AS CaCO ₃	Report units:	MG/L
Dir:	0.		
Sample date:	13-AUG-14	Finding:	58.
Chemical:	CALCIUM	Report units:	MG/L
Dir:	0.		
Sample date:	13-AUG-14	Finding:	19.
Chemical:	MAGNESIUM	Report units:	MG/L
Dir:	0.		
Sample date:	13-AUG-14	Finding:	7500.
Chemical:	NITRATE + NITRITE (AS N)	Report units:	MG/L
Dir:	0.4		
Sample date:	13-AUG-14	Finding:	2.4
Chemical:	POTASSIUM	Report units:	MG/L
Dir:	0.		
Sample date:	13-AUG-14	Finding:	110.
Chemical:	CHLORIDE	Report units:	MG/L
Dir:	0.		
Sample date:	13-AUG-14	Finding:	57.
Chemical:	SULFATE	Report units:	MG/L
Dir:	0.5		
Sample date:	13-AUG-14	Finding:	160.
Chemical:	BARIUM	Report units:	UG/L
Dir:	100.		
Sample date:	13-AUG-14	Finding:	300.
Chemical:	IRON	Report units:	UG/L
Dir:	100.		
Sample date:	09-MAY-12	Finding:	2.7
Chemical:	GROSS ALPHA MDA95	Report units:	PCI/L
Dir:	0.		
Sample date:	09-MAY-12	Finding:	1.8
Chemical:	GROSS ALPHA COUNTING ERROR	Report units:	PCI/L
Dir:	0.		
Sample date:	08-FEB-12	Finding:	7.e-002
Chemical:	GROSS ALPHA MDA95	Report units:	PCI/L
Dir:	0.		
Sample date:	08-FEB-12	Finding:	0.56
Chemical:	GROSS ALPHA COUNTING ERROR	Report units:	PCI/L
Dir:	0.		

GEOCHECK® - PHYSICAL SETTING SOURCE MAP FINDINGS

Map ID
 Direction
 Distance
 Elevation

Database EDR ID Number

T162
ENE
1/2 - 1 Mile
Higher

CA WELLS 6826

Seq:	6826	Prim sta c:	06S/01E-16K10 M
Frds no:	4310011036	County:	43
District:	05	User id:	HEN
System no:	4310011	Water type:	G
Source nam:	CROPLEY WELL 02 - STANDBY	Station ty:	WELL/AMBNT/MUN/INTAKE/SUPPLY
Latitude:	372500.0	Longitude:	1215200.0
Precision:	8	Status:	SR
Comment 1:	Not Reported	Comment 2:	Not Reported
Comment 3:	Not Reported	Comment 4:	Not Reported
Comment 5:	Not Reported	Comment 6:	Not Reported
Comment 7:	Not Reported		

System no:	4310011	System nam:	San Jose Water Company
Hqname:	Not Reported	Address:	1221 S. Bascom Avenue
City:	San Jose	State:	CA
Zip:	95128	Zip ext:	Not Reported
Pop serv:	944000	Connection:	206890
Area serve:	SAN JOSE VICINITY		

Sample date:	13-AUG-14	Finding:	27.
Chemical:	NITRATE (AS NO3)	Report units:	MG/L
Dir:	2.		

Sample date:	09-MAY-12	Finding:	370.
Chemical:	ALKALINITY (TOTAL) AS CaCO3	Report units:	MG/L
Dir:	0.		

Sample date:	09-MAY-12	Finding:	450.
Chemical:	BICARBONATE ALKALINITY	Report units:	MG/L
Dir:	0.		

Sample date:	09-MAY-12	Finding:	221.
Chemical:	HARDNESS (TOTAL) AS CaCO3	Report units:	MG/L
Dir:	0.		

Sample date:	09-MAY-12	Finding:	61.
Chemical:	CALCIUM	Report units:	MG/L
Dir:	0.		

Sample date:	09-MAY-12	Finding:	17.
Chemical:	MAGNESIUM	Report units:	MG/L
Dir:	0.		

Sample date:	09-MAY-12	Finding:	170.
Chemical:	SODIUM	Report units:	MG/L
Dir:	0.		

Sample date:	09-MAY-12	Finding:	2.8
Chemical:	POTASSIUM	Report units:	MG/L
Dir:	0.		

Sample date:	09-MAY-12	Finding:	99.
Chemical:	CHLORIDE	Report units:	MG/L
Dir:	0.		

GEOCHECK® - PHYSICAL SETTING SOURCE MAP FINDINGS

Sample date:	09-MAY-12	Finding:	86.
Chemical:	SULFATE	Report units:	MG/L
Dir:	0.5		
Sample date:	09-MAY-12	Finding:	0.13
Chemical:	FLUORIDE (F) (NATURAL-SOURCE)	Report units:	MG/L
Dir:	0.1		
Sample date:	09-MAY-12	Finding:	130.
Chemical:	BARIUM	Report units:	UG/L
Dir:	100.		
Sample date:	09-MAY-12	Finding:	220.
Chemical:	IRON	Report units:	UG/L
Dir:	100.		
Sample date:	09-MAY-12	Finding:	210.
Chemical:	MANGANESE	Report units:	UG/L
Dir:	20.		
Sample date:	09-MAY-12	Finding:	71.
Chemical:	ALUMINUM	Report units:	UG/L
Dir:	50.		
Sample date:	09-MAY-12	Finding:	750.
Chemical:	TOTAL DISSOLVED SOLIDS	Report units:	MG/L
Dir:	0.		
Sample date:	09-MAY-12	Finding:	26.
Chemical:	NITRATE (AS NO3)	Report units:	MG/L
Dir:	2.		
Sample date:	09-MAY-12	Finding:	60000.
Chemical:	CARBON DIOXIDE	Report units:	UG/L
Dir:	0.		
Sample date:	09-MAY-12	Finding:	1.1
Chemical:	TURBIDITY, LABORATORY	Report units:	NTU
Dir:	0.1		
Sample date:	09-MAY-12	Finding:	11.75
Chemical:	AGGRSSIVE INDEX (CORROSIVITY)	Report units:	Not Reported
Dir:	0.		
Sample date:	09-MAY-12	Finding:	5900.
Chemical:	NITRATE + NITRITE (AS N)	Report units:	MG/L
Dir:	0.4		
Sample date:	09-MAY-12	Finding:	1200.
Chemical:	SPECIFIC CONDUCTANCE	Report units:	US
Dir:	0.		
Sample date:	09-MAY-12	Finding:	7.
Chemical:	PH, LABORATORY	Report units:	Not Reported
Dir:	0.		

GEOCHECK® - PHYSICAL SETTING SOURCE MAP FINDINGS

Map ID
Direction
Distance
Elevation

Database EDR ID Number

Q163
NNW
1/2 - 1 Mile
Lower

CA WELLS CAEDF0000010992

Well ID:	T0608591605-G-5S	Well Type:	MONITORING
Source:	EDF	Other Name:	G-5S
GAMA PFAS Testing:	Not Reported		
Groundwater Quality Data:	https://gamagroundwater.waterboards.ca.gov/gama/gamamap/public/GamaDataDisplay.asp?dataset=EDF&samp_date=&global_id=T0608591605&assigned_name=G-5S&store_num=		
GeoTracker Data:	https://geotracker.waterboards.ca.gov/profile_report.asp?cmd=MWEDFResults&global_id=T0608591605&assigned_name=G-5S		

R164
WSW
1/2 - 1 Mile
Lower

CA WELLS CAEDF0000135729

Well ID:	T10000001618-W3	Well Type:	MONITORING
Source:	EDF	Other Name:	W3
GAMA PFAS Testing:	Not Reported		
Groundwater Quality Data:	https://gamagroundwater.waterboards.ca.gov/gama/gamamap/public/GamaDataDisplay.asp?dataset=EDF&samp_date=&global_id=T10000001618&assigned_name=W3&store_num=		
GeoTracker Data:	https://geotracker.waterboards.ca.gov/profile_report.asp?cmd=MWEDFResults&global_id=T10000001618&assigned_name=W3		

S165
WNW
1/2 - 1 Mile
Lower

CA WELLS CAEDF0000057080

Well ID:	SL18213593-E-23	Well Type:	MONITORING
Source:	EDF	Other Name:	E-23
GAMA PFAS Testing:	Not Reported		
Groundwater Quality Data:	https://gamagroundwater.waterboards.ca.gov/gama/gamamap/public/GamaDataDisplay.asp?dataset=EDF&samp_date=&global_id=SL18213593&assigned_name=E-23&store_num=		
GeoTracker Data:	https://geotracker.waterboards.ca.gov/profile_report.asp?cmd=MWEDFResults&global_id=SL18213593&assigned_name=E-23		

U166
ESE
1/2 - 1 Mile
Higher

FED USGS USGS40000182980

Organization ID:	USGS-CA		
Organization Name:	USGS California Water Science Center		
Monitor Location:	006S001E16K005M	Type:	Well
Description:	Not Reported	HUC:	Not Reported
Drainage Area:	Not Reported	Drainage Area Units:	Not Reported
Contrib Drainage Area:	Not Reported	Contrib Drainage Area Unts:	Not Reported
Aquifer:	California Coastal Basin aquifers		
Formation Type:	Not Reported	Aquifer Type:	Not Reported
Construction Date:	Not Reported	Well Depth:	823
Well Depth Units:	ft	Well Hole Depth:	Not Reported

GEOCHECK® - PHYSICAL SETTING SOURCE MAP FINDINGS

Well Hole Depth Units: Not Reported

**U167
ESE
1/2 - 1 Mile
Higher**

CA WELLS CADDW0000011304

Well ID:	4310011-037	Well Type:	MUNICIPAL
Source:	Department of Health Services		
Other Name:	CROPLEY WELL 03 - DESTROYED		
GAMA PFAS Testing:	Not Reported		
Groundwater Quality Data:	https://gamagroundwater.waterboards.ca.gov/gama/gamamap/public/GamaDataDisplay.asp?dataset=DHS&samp_date=&global_id=&assigned_name=4310011-037&store_num=		
GeoTracker Data:	Not Reported		

**U168
ESE
1/2 - 1 Mile
Higher**

CA WELLS CALLNL000001100

Well ID:	101089	Well Type:	MUNICIPAL
Source:	Lawrence Livermore National Laboratory		
Other Name:	06S/01E-16K05 M	GAMA PFAS Testing:	Not Reported
Groundwater Quality Data:	Not Reported		
GeoTracker Data:	Not Reported		

Chemical:	Tritium (Hydrogen 3)	Results:	6.53
Units:	pCi/L	Date:	02/26/2002

Chemical:	Helium-4	Results:	.000000194831
Units:	cm3STP/g	Date:	03/14/2002

Chemical:	Argon	Results:	.000808969
Units:	cm3STP/g	Date:	03/14/2002

Chemical:	Neon	Results:	.000000813912
Units:	cm3STP/g	Date:	03/14/2002

Chemical:	Helium-3/Helium-4	Results:	.00000149022
Units:	atom ratio	Date:	03/14/2002

**U169
ESE
1/2 - 1 Mile
Higher**

CA WELLS CAUSGSN00008655

Well ID:	USGS-372435121515901	Well Type:	UNK
Source:	United States Geological Survey		
Other Name:	USGS-372435121515901	GAMA PFAS Testing:	Not Reported
Groundwater Quality Data:	https://gamagroundwater.waterboards.ca.gov/gama/gamamap/public/GamaDataDisplay.asp?dataset=USGSNEW&samp_date=&global_id=&assigned_name=USGS-372435121515901&store_num=		

GEOCHECK® - PHYSICAL SETTING SOURCE MAP FINDINGS

GeoTracker Data: Not Reported

U170
ESE
1/2 - 1 Mile
Higher

CA WELLS CADDW0000016638

Well ID:	4310011-038	Well Type:	MUNICIPAL
Source:	Department of Health Services		
Other Name:	CROPLEY WELL 04 - DESTROYED		
GAMA PFAS Testing:	Not Reported		
Groundwater Quality Data:	https://gamagroundwater.waterboards.ca.gov/gama/gamamap/public/GamaDataDisplay.asp?dataset=DHS&samp_date=&global_id=&assigned_name=4310011-038&store_num=		
GeoTracker Data:	Not Reported		

U171
East
1/2 - 1 Mile
Higher

CA WELLS CADDW0000008485

Well ID:	4310011-035	Well Type:	MUNICIPAL
Source:	Department of Health Services		
Other Name:	CROPLEY WELL 01 - DESTROYED		
GAMA PFAS Testing:	Not Reported		
Groundwater Quality Data:	https://gamagroundwater.waterboards.ca.gov/gama/gamamap/public/GamaDataDisplay.asp?dataset=DHS&samp_date=&global_id=&assigned_name=4310011-035&store_num=		
GeoTracker Data:	Not Reported		

172
NW
1/2 - 1 Mile
Lower

CA WELLS 6822

Seq:	6822	Prim sta c:	06S/01E-08L04 M
Frds no:	4310005002	County:	43
District:	05	User id:	HEN
System no:	4310005	Water type:	G
Source nam:	PINEWOOD WELL	Station ty:	WELL/AMBNT/MUN/INTAKE
Latitude:	372520.0	Longitude:	1215320.0
Precision:	3	Status:	AU
Comment 1:	Not Reported	Comment 2:	Not Reported
Comment 3:	Not Reported	Comment 4:	Not Reported
Comment 5:	Not Reported	Comment 6:	Not Reported
Comment 7:	Not Reported		

System no:	4310005	System nam:	City Of Milpitas
Hqname:	Not Reported	Address:	455 E CALAVERAS BLVD
City:	MILPITAS	State:	CA
Zip:	95035	Zip ext:	Not Reported
Pop serv:	54368	Connection:	13337
Area serve:	MILPITAS		

Sample date:	11-AUG-16	Finding:	2.
Chemical:	ODOR THRESHOLD @ 60 C	Report units:	TON
Dir:	1.		

GEOCHECK® - PHYSICAL SETTING SOURCE MAP FINDINGS

Sample date:	25-MAY-16	Finding:	13.
Chemical:	AGGRSSIVE INDEX (CORROSIVITY)	Report units:	Not Reported
Dir:	0.		
Sample date:	25-MAY-16	Finding:	0.16
Chemical:	TURBIDITY, LABORATORY	Report units:	NTU
Dir:	0.1		
Sample date:	25-MAY-16	Finding:	1.6
Chemical:	LANGELIER INDEX @ 60 C	Report units:	Not Reported
Dir:	0.		
Sample date:	25-MAY-16	Finding:	480.
Chemical:	TOTAL DISSOLVED SOLIDS	Report units:	MG/L
Dir:	0.		
Sample date:	25-MAY-16	Finding:	0.24
Chemical:	GROSS ALPHA COUNTING ERROR	Report units:	PCI/L
Dir:	0.		
Sample date:	25-MAY-16	Finding:	4.4
Chemical:	GROSS ALPHA	Report units:	PCI/L
Dir:	3.		
Sample date:	25-MAY-16	Finding:	24.
Chemical:	MANGANESE	Report units:	UG/L
Dir:	20.		
Sample date:	25-MAY-16	Finding:	180.
Chemical:	BARIUM	Report units:	UG/L
Dir:	100.		
Sample date:	25-MAY-16	Finding:	53.
Chemical:	SULFATE	Report units:	MG/L
Dir:	0.5		
Sample date:	25-MAY-16	Finding:	63.
Chemical:	CHLORIDE	Report units:	MG/L
Dir:	0.		
Sample date:	25-MAY-16	Finding:	1.8
Chemical:	POTASSIUM	Report units:	MG/L
Dir:	0.		
Sample date:	25-MAY-16	Finding:	52.
Chemical:	SODIUM	Report units:	MG/L
Dir:	0.		
Sample date:	25-MAY-16	Finding:	33.
Chemical:	MAGNESIUM	Report units:	MG/L
Dir:	0.		
Sample date:	25-MAY-16	Finding:	80.
Chemical:	CALCIUM	Report units:	MG/L
Dir:	0.		
Sample date:	25-MAY-16	Finding:	340.
Chemical:	HARDNESS (TOTAL) AS CaCO3	Report units:	MG/L
Dir:	0.		
Sample date:	25-MAY-16	Finding:	4.7
Chemical:	NITRATE (AS N)	Report units:	MG/L

GEOCHECK® - PHYSICAL SETTING SOURCE MAP FINDINGS

Dir:	0.4		
Sample date:	25-MAY-16	Finding:	3.3
Chemical:	CARBONATE ALKALINITY	Report units:	MG/L
Dir:	0.		
Sample date:	25-MAY-16	Finding:	320.
Chemical:	BICARBONATE ALKALINITY	Report units:	MG/L
Dir:	0.		
Sample date:	25-MAY-16	Finding:	260.
Chemical:	ALKALINITY (TOTAL) AS CaCO3	Report units:	MG/L
Dir:	0.		
Sample date:	25-MAY-16	Finding:	8.2
Chemical:	PH, LABORATORY	Report units:	Not Reported
Dir:	0.		
Sample date:	25-MAY-16	Finding:	830.
Chemical:	SPECIFIC CONDUCTANCE	Report units:	US
Dir:	0.		
Sample date:	25-MAY-16	Finding:	1.4
Chemical:	GROSS ALPHA MDA95	Report units:	PCI/L
Dir:	0.		
Sample date:	25-MAY-16	Finding:	4.7
Chemical:	NITRATE + NITRITE (AS N)	Report units:	MG/L
Dir:	0.4		
Sample date:	28-APR-15	Finding:	2.1
Chemical:	NITRATE (AS N)	Report units:	MG/L
Dir:	0.4		
Sample date:	28-APR-15	Finding:	9.3
Chemical:	NITRATE (AS NO3)	Report units:	MG/L
Dir:	2.		
Sample date:	11-APR-13	Finding:	13.
Chemical:	AGGRSSIVE INDEX (CORROSIVITY)	Report units:	Not Reported
Dir:	0.		
Sample date:	11-APR-13	Finding:	4900.
Chemical:	NITRATE + NITRITE (AS N)	Report units:	MG/L
Dir:	0.4		
Sample date:	11-APR-13	Finding:	22.
Chemical:	NITRATE (AS NO3)	Report units:	MG/L
Dir:	2.		
Sample date:	11-APR-13	Finding:	1.3
Chemical:	LANGELIER INDEX @ 60 C	Report units:	Not Reported
Dir:	0.		
Sample date:	11-APR-13	Finding:	480.
Chemical:	TOTAL DISSOLVED SOLIDS	Report units:	MG/L
Dir:	0.		
Sample date:	11-APR-13	Finding:	170.
Chemical:	BARIUM	Report units:	UG/L
Dir:	100.		

GEOCHECK® - PHYSICAL SETTING SOURCE MAP FINDINGS

Sample date:	11-APR-13	Finding:	54.
Chemical:	SULFATE	Report units:	MG/L
Dir:	0.5		
Sample date:	11-APR-13	Finding:	64.
Chemical:	CHLORIDE	Report units:	MG/L
Dir:	0.		
Sample date:	11-APR-13	Finding:	2.1
Chemical:	POTASSIUM	Report units:	MG/L
Dir:	0.		
Sample date:	11-APR-13	Finding:	51.
Chemical:	SODIUM	Report units:	MG/L
Dir:	0.		
Sample date:	11-APR-13	Finding:	35.
Chemical:	MAGNESIUM	Report units:	MG/L
Dir:	0.		
Sample date:	11-APR-13	Finding:	79.
Chemical:	CALCIUM	Report units:	MG/L
Dir:	0.		
Sample date:	11-APR-13	Finding:	340.
Chemical:	HARDNESS (TOTAL) AS CaCO ₃	Report units:	MG/L
Dir:	0.		
Sample date:	11-APR-13	Finding:	330.
Chemical:	BICARBONATE ALKALINITY	Report units:	MG/L
Dir:	0.		
Sample date:	11-APR-13	Finding:	270.
Chemical:	ALKALINITY (TOTAL) AS CaCO ₃	Report units:	MG/L
Dir:	0.		
Sample date:	11-APR-13	Finding:	7.9
Chemical:	PH, LABORATORY	Report units:	Not Reported
Dir:	0.		
Sample date:	11-APR-13	Finding:	850.
Chemical:	SPECIFIC CONDUCTANCE	Report units:	US
Dir:	0.		
Sample date:	11-APR-13	Finding:	0.39
Chemical:	TURBIDITY, LABORATORY	Report units:	NTU
Dir:	0.1		
Sample date:	09-JAN-13	Finding:	22.
Chemical:	NITRATE (AS NO ₃)	Report units:	MG/L
Dir:	2.		
Sample date:	10-JUL-12	Finding:	20.
Chemical:	NITRATE (AS NO ₃)	Report units:	MG/L
Dir:	2.		
Sample date:	10-APR-12	Finding:	24.
Chemical:	NITRATE (AS NO ₃)	Report units:	MG/L
Dir:	2.		
Sample date:	10-JAN-12	Finding:	24.
Chemical:	NITRATE (AS NO ₃)	Report units:	MG/L

GEOCHECK® - PHYSICAL SETTING SOURCE MAP FINDINGS

Dir: 2.

173
WSW
1/2 - 1 Mile
Lower

CA WELLS CADWR0000035339

Well ID:	06S01E17M001M	Well Type:	UNK
Source:	Department of Water Resources		
Other Name:	06S01E17M001M	GAMA PFAS Testing:	Not Reported
Groundwater Quality Data:	https://gamagroundwater.waterboards.ca.gov/gama/gamamap/public/GamaDataDisplay.asp?dataset=DWR&samp_date=&global_id=&assigned_name=06S01E17M001M&store_num=		
GeoTracker Data:	Not Reported		

U174
ESE
1/2 - 1 Mile
Higher

CA WELLS CAUSGSN00003866

Well ID:	USGS-372400121510001	Well Type:	UNK
Source:	United States Geological Survey		
Other Name:	USGS-372400121510001	GAMA PFAS Testing:	Not Reported
Groundwater Quality Data:	https://gamagroundwater.waterboards.ca.gov/gama/gamamap/public/GamaDataDisplay.asp?dataset=USGSNEW&samp_date=&global_id=&assigned_name=USGS-372400121510001&store_num=		
GeoTracker Data:	Not Reported		

U175
ESE
1/2 - 1 Mile
Higher

CA WELLS CAUSGS000002094

Well ID:	SF-18	Well Type:	MUNICIPAL
Source:	United States Geological Survey		
Other Name:	SF-18	GAMA PFAS Testing:	Not Reported
Groundwater Quality Data:	https://gamagroundwater.waterboards.ca.gov/gama/gamamap/public/GamaDataDisplay.asp?dataset=USGS&samp_date=&global_id=&assigned_name=SF-18&store_num=		
GeoTracker Data:	Not Reported		

U176
ESE
1/2 - 1 Mile
Higher

CA WELLS CADDW0000013082

Well ID:	4310011-036	Well Type:	MUNICIPAL
Source:	Department of Health Services		
Other Name:	CROPLEY WELL 02 - DESTROYED		
GAMA PFAS Testing:	Not Reported		
Groundwater Quality Data:	https://gamagroundwater.waterboards.ca.gov/gama/gamamap/public/GamaDataDisplay.asp?dataset=DHS&samp_date=&global_id=&assigned_name=4310011-036&store_num=		
GeoTracker Data:	Not Reported		

GEOCHECK® - PHYSICAL SETTING SOURCE MAP FINDINGS

Map ID
Direction
Distance
Elevation

Database EDR ID Number

177
NW
1/2 - 1 Mile
Lower

CA WELLS CAEDF0000111351

Well ID:	T0608591605-G-12I	Well Type:	MONITORING
Source:	EDF	Other Name:	G-12I
GAMA PFAS Testing:	Not Reported		
Groundwater Quality Data:	https://gamagroundwater.waterboards.ca.gov/gama/gamamap/public/GamaDataDisplay.asp?dataset=EDF&samp_date=&global_id=T0608591605&assigned_name=G-12I&store_num=		
GeoTracker Data:	https://geotracker.waterboards.ca.gov/profile_report.asp?cmd=MWEDFResults&global_id=T0608591605&assigned_name=G-12I		

V178
NNW
1/2 - 1 Mile
Lower

CA WELLS CAEDF0000118985

Well ID:	T0608591605-G-40I	Well Type:	MONITORING
Source:	EDF	Other Name:	G-40I
GAMA PFAS Testing:	Not Reported		
Groundwater Quality Data:	https://gamagroundwater.waterboards.ca.gov/gama/gamamap/public/GamaDataDisplay.asp?dataset=EDF&samp_date=&global_id=T0608591605&assigned_name=G-40I&store_num=		
GeoTracker Data:	https://geotracker.waterboards.ca.gov/profile_report.asp?cmd=MWEDFResults&global_id=T0608591605&assigned_name=G-40I		

W179
NNW
1/2 - 1 Mile
Lower

CA WELLS CAEDF0000111263

Well ID:	T0608591605-G-37S	Well Type:	MONITORING
Source:	EDF	Other Name:	G-37S
GAMA PFAS Testing:	Not Reported		
Groundwater Quality Data:	https://gamagroundwater.waterboards.ca.gov/gama/gamamap/public/GamaDataDisplay.asp?dataset=EDF&samp_date=&global_id=T0608591605&assigned_name=G-37S&store_num=		
GeoTracker Data:	https://geotracker.waterboards.ca.gov/profile_report.asp?cmd=MWEDFResults&global_id=T0608591605&assigned_name=G-37S		

W180
NNW
1/2 - 1 Mile
Lower

CA WELLS CAEDF0000043130

Well ID:	T0608591605-G-38S	Well Type:	MONITORING
Source:	EDF	Other Name:	G-38S
GAMA PFAS Testing:	Not Reported		
Groundwater Quality Data:	https://gamagroundwater.waterboards.ca.gov/gama/gamamap/public/GamaDataDisplay.asp?dataset=EDF&samp_date=&global_id=T0608591605&assigned_name=G-38S&store_num=		
GeoTracker Data:	https://geotracker.waterboards.ca.gov/profile_report.asp?cmd=MWEDFResults&global_id=T0608591605&assigned_name=G-38S		

GEOCHECK® - PHYSICAL SETTING SOURCE MAP FINDINGS

Map ID
Direction
Distance
Elevation

Database EDR ID Number

V181
NNW
1/2 - 1 Mile
Lower

CA WELLS CAEDF0000064240

Well ID:	T0608591605-G-411	Well Type:	MONITORING
Source:	EDF	Other Name:	G-411
GAMA PFAS Testing:	Not Reported		
Groundwater Quality Data:	https://gamagroundwater.waterboards.ca.gov/gama/gamamap/public/GamaDataDisplay.asp?dataset=EDF&samp_date=&global_id=T0608591605&assigned_name=G-411&store_num=		
GeoTracker Data:	https://geotracker.waterboards.ca.gov/profile_report.asp?cmd=MWEDFResults&global_id=T0608591605&assigned_name=G-411		

W182
NNW
1/2 - 1 Mile
Lower

CA WELLS CAEDF0000016036

Well ID:	T0608591605-G-36S	Well Type:	MONITORING
Source:	EDF	Other Name:	G-36S
GAMA PFAS Testing:	Not Reported		
Groundwater Quality Data:	https://gamagroundwater.waterboards.ca.gov/gama/gamamap/public/GamaDataDisplay.asp?dataset=EDF&samp_date=&global_id=T0608591605&assigned_name=G-36S&store_num=		
GeoTracker Data:	https://geotracker.waterboards.ca.gov/profile_report.asp?cmd=MWEDFResults&global_id=T0608591605&assigned_name=G-36S		

V183
NNW
1/2 - 1 Mile
Lower

CA WELLS CAEDF0000052100

Well ID:	T0608591605-G-40S	Well Type:	MONITORING
Source:	EDF	Other Name:	G-40S
GAMA PFAS Testing:	Not Reported		
Groundwater Quality Data:	https://gamagroundwater.waterboards.ca.gov/gama/gamamap/public/GamaDataDisplay.asp?dataset=EDF&samp_date=&global_id=T0608591605&assigned_name=G-40S&store_num=		
GeoTracker Data:	https://geotracker.waterboards.ca.gov/profile_report.asp?cmd=MWEDFResults&global_id=T0608591605&assigned_name=G-40S		

V184
NNW
1/2 - 1 Mile
Lower

CA WELLS CAEDF0000106757

Well ID:	T0608591605-E-6S	Well Type:	MONITORING
Source:	EDF	Other Name:	E-6S
GAMA PFAS Testing:	Not Reported		
Groundwater Quality Data:	https://gamagroundwater.waterboards.ca.gov/gama/gamamap/public/GamaDataDisplay.asp?dataset=EDF&samp_date=&global_id=T0608591605&assigned_name=E-6S&store_num=		
GeoTracker Data:	https://geotracker.waterboards.ca.gov/profile_report.asp?cmd=MWEDFResults&global_id=T0608591605&assigned_name=E-6S		

GEOCHECK® - PHYSICAL SETTING SOURCE MAP FINDINGS

Map ID
Direction
Distance
Elevation

Database EDR ID Number

V185
NNW
1/2 - 1 Mile
Lower

CA WELLS CAEDF000002823

Well ID:	T0608591605-G-28S	Well Type:	MONITORING
Source:	EDF	Other Name:	G-28S
GAMA PFAS Testing:	Not Reported		
Groundwater Quality Data:	https://gamagroundwater.waterboards.ca.gov/gama/gamamap/public/GamaDataDisplay.asp?dataset=EDF&samp_date=&global_id=T0608591605&assigned_name=G-28S&store_num=		
GeoTracker Data:	https://geotracker.waterboards.ca.gov/profile_report.asp?cmd=MWEDFResults&global_id=T0608591605&assigned_name=G-28S		

V186
NNW
1/2 - 1 Mile
Lower

CA WELLS CAEDF0000035876

Well ID:	T0608591605-G-29I	Well Type:	MONITORING
Source:	EDF	Other Name:	G-29I
GAMA PFAS Testing:	Not Reported		
Groundwater Quality Data:	https://gamagroundwater.waterboards.ca.gov/gama/gamamap/public/GamaDataDisplay.asp?dataset=EDF&samp_date=&global_id=T0608591605&assigned_name=G-29I&store_num=		
GeoTracker Data:	https://geotracker.waterboards.ca.gov/profile_report.asp?cmd=MWEDFResults&global_id=T0608591605&assigned_name=G-29I		

V187
NNW
1/2 - 1 Mile
Lower

CA WELLS CAEDF0000130374

Well ID:	T0608591605-E-12I	Well Type:	MONITORING
Source:	EDF	Other Name:	E-12I
GAMA PFAS Testing:	Not Reported		
Groundwater Quality Data:	https://gamagroundwater.waterboards.ca.gov/gama/gamamap/public/GamaDataDisplay.asp?dataset=EDF&samp_date=&global_id=T0608591605&assigned_name=E-12I&store_num=		
GeoTracker Data:	https://geotracker.waterboards.ca.gov/profile_report.asp?cmd=MWEDFResults&global_id=T0608591605&assigned_name=E-12I		

V188
NNW
1/2 - 1 Mile
Lower

CA WELLS CAEDF0000117721

Well ID:	T0608591605-G-39I	Well Type:	MONITORING
Source:	EDF	Other Name:	G-39I
GAMA PFAS Testing:	Not Reported		
Groundwater Quality Data:	https://gamagroundwater.waterboards.ca.gov/gama/gamamap/public/GamaDataDisplay.asp?dataset=EDF&samp_date=&global_id=T0608591605&assigned_name=G-39I&store_num=		
GeoTracker Data:	https://geotracker.waterboards.ca.gov/profile_report.asp?cmd=MWEDFResults&global_id=T0608591605&assigned_name=G-39I		

GEOCHECK® - PHYSICAL SETTING SOURCE MAP FINDINGS

Map ID
Direction
Distance
Elevation

Database EDR ID Number

V189
NNW
1/2 - 1 Mile
Lower

CA WELLS CAEDF0000072627

Well ID:	T0608591605-G-35S	Well Type:	MONITORING
Source:	EDF	Other Name:	G-35S
GAMA PFAS Testing:	Not Reported		
Groundwater Quality Data:	https://gamagroundwater.waterboards.ca.gov/gama/gamamap/public/GamaDataDisplay.asp?dataset=EDF&samp_date=&global_id=T0608591605&assigned_name=G-35S&store_num=		
GeoTracker Data:	https://geotracker.waterboards.ca.gov/profile_report.asp?cmd=MWEDFResults&global_id=T0608591605&assigned_name=G-35S		

V190
NNW
1/2 - 1 Mile
Lower

CA WELLS CAEDF0000036988

Well ID:	T0608591605-E-14I	Well Type:	MONITORING
Source:	EDF	Other Name:	E-14I
GAMA PFAS Testing:	Not Reported		
Groundwater Quality Data:	https://gamagroundwater.waterboards.ca.gov/gama/gamamap/public/GamaDataDisplay.asp?dataset=EDF&samp_date=&global_id=T0608591605&assigned_name=E-14I&store_num=		
GeoTracker Data:	https://geotracker.waterboards.ca.gov/profile_report.asp?cmd=MWEDFResults&global_id=T0608591605&assigned_name=E-14I		

X191
NW
1/2 - 1 Mile
Lower

CA WELLS CAEDF0000024231

Well ID:	T0608591605-G-42I	Well Type:	MONITORING
Source:	EDF	Other Name:	G-42I
GAMA PFAS Testing:	Not Reported		
Groundwater Quality Data:	https://gamagroundwater.waterboards.ca.gov/gama/gamamap/public/GamaDataDisplay.asp?dataset=EDF&samp_date=&global_id=T0608591605&assigned_name=G-42I&store_num=		
GeoTracker Data:	https://geotracker.waterboards.ca.gov/profile_report.asp?cmd=MWEDFResults&global_id=T0608591605&assigned_name=G-42I		

X192
NW
1/2 - 1 Mile
Lower

CA WELLS CAEDF0000049338

Well ID:	T0608591605-G-64S	Well Type:	MONITORING
Source:	EDF	Other Name:	G-64S
GAMA PFAS Testing:	Not Reported		
Groundwater Quality Data:	https://gamagroundwater.waterboards.ca.gov/gama/gamamap/public/GamaDataDisplay.asp?dataset=EDF&samp_date=&global_id=T0608591605&assigned_name=G-64S&store_num=		
GeoTracker Data:	https://geotracker.waterboards.ca.gov/profile_report.asp?cmd=MWEDFResults&global_id=T0608591605&assigned_name=G-64S		

GEOCHECK® - PHYSICAL SETTING SOURCE MAP FINDINGS

Map ID
Direction
Distance
Elevation

Database EDR ID Number

X193
NW
1/2 - 1 Mile
Lower

CA WELLS CAEDF0000103611

Well ID:	T0608591605-G-44S	Well Type:	MONITORING
Source:	EDF	Other Name:	G-44S
GAMA PFAS Testing:	Not Reported		
Groundwater Quality Data:	https://gamagroundwater.waterboards.ca.gov/gama/gamamap/public/GamaDataDisplay.asp?dataset=EDF&samp_date=&global_id=T0608591605&assigned_name=G-44S&store_num=		
GeoTracker Data:	https://geotracker.waterboards.ca.gov/profile_report.asp?cmd=MWEDFResults&global_id=T0608591605&assigned_name=G-44S		

V194
NNW
1/2 - 1 Mile
Lower

CA WELLS CAEDF0000099746

Well ID:	T0608591605-G-48I	Well Type:	MONITORING
Source:	EDF	Other Name:	G-48I
GAMA PFAS Testing:	Not Reported		
Groundwater Quality Data:	https://gamagroundwater.waterboards.ca.gov/gama/gamamap/public/GamaDataDisplay.asp?dataset=EDF&samp_date=&global_id=T0608591605&assigned_name=G-48I&store_num=		
GeoTracker Data:	https://geotracker.waterboards.ca.gov/profile_report.asp?cmd=MWEDFResults&global_id=T0608591605&assigned_name=G-48I		

X195
NW
1/2 - 1 Mile
Lower

CA WELLS CAEDF0000078613

Well ID:	T0608591605-G-44I	Well Type:	MONITORING
Source:	EDF	Other Name:	G-44I
GAMA PFAS Testing:	Not Reported		
Groundwater Quality Data:	https://gamagroundwater.waterboards.ca.gov/gama/gamamap/public/GamaDataDisplay.asp?dataset=EDF&samp_date=&global_id=T0608591605&assigned_name=G-44I&store_num=		
GeoTracker Data:	https://geotracker.waterboards.ca.gov/profile_report.asp?cmd=MWEDFResults&global_id=T0608591605&assigned_name=G-44I		

V196
NNW
1/2 - 1 Mile
Lower

CA WELLS CAEDF0000011953

Well ID:	T0608591605-E-13I	Well Type:	MONITORING
Source:	EDF	Other Name:	E-13I
GAMA PFAS Testing:	Not Reported		
Groundwater Quality Data:	https://gamagroundwater.waterboards.ca.gov/gama/gamamap/public/GamaDataDisplay.asp?dataset=EDF&samp_date=&global_id=T0608591605&assigned_name=E-13I&store_num=		
GeoTracker Data:	https://geotracker.waterboards.ca.gov/profile_report.asp?cmd=MWEDFResults&global_id=T0608591605&assigned_name=E-13I		

GEOCHECK® - PHYSICAL SETTING SOURCE MAP FINDINGS

Map ID
Direction
Distance
Elevation

Database EDR ID Number

V197
NNW
1/2 - 1 Mile
Lower

CA WELLS CAEDF0000136968

Well ID:	T0608591605-G-48S	Well Type:	MONITORING
Source:	EDF	Other Name:	G-48S
GAMA PFAS Testing:	Not Reported		
Groundwater Quality Data:	https://gamagroundwater.waterboards.ca.gov/gama/gamamap/public/GamaDataDisplay.asp?dataset=EDF&samp_date=&global_id=T0608591605&assigned_name=G-48S&store_num=		
GeoTracker Data:	https://geotracker.waterboards.ca.gov/profile_report.asp?cmd=MWEDFResults&global_id=T0608591605&assigned_name=G-48S		

V198
NNW
1/2 - 1 Mile
Lower

CA WELLS CAEDF0000138902

Well ID:	T0608591605-E-13S	Well Type:	MONITORING
Source:	EDF	Other Name:	E-13S
GAMA PFAS Testing:	Not Reported		
Groundwater Quality Data:	https://gamagroundwater.waterboards.ca.gov/gama/gamamap/public/GamaDataDisplay.asp?dataset=EDF&samp_date=&global_id=T0608591605&assigned_name=E-13S&store_num=		
GeoTracker Data:	https://geotracker.waterboards.ca.gov/profile_report.asp?cmd=MWEDFResults&global_id=T0608591605&assigned_name=E-13S		

199
SE
1/2 - 1 Mile
Higher

CA WELLS CADWR0000019186

Well ID:	06S01E21B003M	Well Type:	UNK
Source:	Department of Water Resources		
Other Name:	06S01E21B003M	GAMA PFAS Testing:	Not Reported
Groundwater Quality Data:	https://gamagroundwater.waterboards.ca.gov/gama/gamamap/public/GamaDataDisplay.asp?dataset=DWR&samp_date=&global_id=&assigned_name=06S01E21B003M&store_num=		
GeoTracker Data:	Not Reported		

X200
NW
1/2 - 1 Mile
Lower

CA WELLS CAEDF0000085049

Well ID:	T0608591605-G-45I	Well Type:	MONITORING
Source:	EDF	Other Name:	G-45I
GAMA PFAS Testing:	Not Reported		
Groundwater Quality Data:	https://gamagroundwater.waterboards.ca.gov/gama/gamamap/public/GamaDataDisplay.asp?dataset=EDF&samp_date=&global_id=T0608591605&assigned_name=G-45I&store_num=		
GeoTracker Data:	https://geotracker.waterboards.ca.gov/profile_report.asp?cmd=MWEDFResults&global_id=T0608591605&assigned_name=G-45I		

GEOCHECK® - PHYSICAL SETTING SOURCE MAP FINDINGS

Map ID
 Direction
 Distance
 Elevation

Database EDR ID Number

X201
NW
1/2 - 1 Mile
Lower

CA WELLS CAEDF0000013159

Well ID:	T0608591605-G-45S	Well Type:	MONITORING
Source:	EDF	Other Name:	G-45S
GAMA PFAS Testing:	Not Reported		
Groundwater Quality Data:	https://gamagroundwater.waterboards.ca.gov/gama/gamamap/public/GamaDataDisplay.asp?dataset=EDF&samp_date=&global_id=T0608591605&assigned_name=G-45S&store_num=		
GeoTracker Data:	https://geotracker.waterboards.ca.gov/profile_report.asp?cmd=MWEDFResults&global_id=T0608591605&assigned_name=G-45S		

GEOCHECK® - PHYSICAL SETTING SOURCE MAP FINDINGS RADON

AREA RADON INFORMATION

State Database: CA Radon

Radon Test Results

Zipcode	Num Tests	> 4 pCi/L
95132	10	0

Federal EPA Radon Zone for SANTA CLARA County: 2

- Note: Zone 1 indoor average level > 4 pCi/L.
- : Zone 2 indoor average level >= 2 pCi/L and <= 4 pCi/L.
- : Zone 3 indoor average level < 2 pCi/L.

Federal Area Radon Information for Zip Code: 95132

Number of sites tested: 3

Area	Average Activity	% <4 pCi/L	% 4-20 pCi/L	% >20 pCi/L
Living Area - 1st Floor	1.233 pCi/L	100%	0%	0%
Living Area - 2nd Floor	Not Reported	Not Reported	Not Reported	Not Reported
Basement	Not Reported	Not Reported	Not Reported	Not Reported

PHYSICAL SETTING SOURCE RECORDS SEARCHED

TOPOGRAPHIC INFORMATION

USGS 7.5' Digital Elevation Model (DEM)

Source: United States Geologic Survey

EDR acquired the USGS 7.5' Digital Elevation Model in 2002 and updated it in 2006. The 7.5 minute DEM corresponds to the USGS 1:24,000- and 1:25,000-scale topographic quadrangle maps. The DEM provides elevation data with consistent elevation units and projection.

Current USGS 7.5 Minute Topographic Map

Source: U.S. Geological Survey

HYDROLOGIC INFORMATION

Flood Zone Data: This data was obtained from the Federal Emergency Management Agency (FEMA). It depicts 100-year and 500-year flood zones as defined by FEMA. It includes the National Flood Hazard Layer (NFHL) which incorporates Flood Insurance Rate Map (FIRM) data and Q3 data from FEMA in areas not covered by NFHL.

Source: FEMA

Telephone: 877-336-2627

Date of Government Version: 2003, 2015

NWI: National Wetlands Inventory. This data, available in select counties across the country, was obtained by EDR in 2002, 2005 and 2010 from the U.S. Fish and Wildlife Service.

State Wetlands Data: Wetland Inventory

Source: Department of Fish and Wildlife

Telephone: 916-445-0411

HYDROGEOLOGIC INFORMATION

AQUIFLOW^R Information System

Source: EDR proprietary database of groundwater flow information

EDR has developed the AQUIFLOW Information System (AIS) to provide data on the general direction of groundwater flow at specific points. EDR has reviewed reports submitted to regulatory authorities at select sites and has extracted the date of the report, hydrogeologically determined groundwater flow direction and depth to water table information.

GEOLOGIC INFORMATION

Geologic Age and Rock Stratigraphic Unit

Source: P.G. Schruben, R.E. Arndt and W.J. Bawiec, Geology of the Conterminous U.S. at 1:2,500,000 Scale - A digital representation of the 1974 P.B. King and H.M. Beikman Map, USGS Digital Data Series DDS - 11 (1994).

STATSGO: State Soil Geographic Database

Source: Department of Agriculture, Natural Resources Conservation Service (NRCS)

The U.S. Department of Agriculture's (USDA) Natural Resources Conservation Service (NRCS) leads the national Conservation Soil Survey (NCSS) and is responsible for collecting, storing, maintaining and distributing soil survey information for privately owned lands in the United States. A soil map in a soil survey is a representation of soil patterns in a landscape. Soil maps for STATSGO are compiled by generalizing more detailed (SSURGO) soil survey maps.

SSURGO: Soil Survey Geographic Database

Source: Department of Agriculture, Natural Resources Conservation Service (NRCS)

Telephone: 800-672-5559

SSURGO is the most detailed level of mapping done by the Natural Resources Conservation Service, mapping scales generally range from 1:12,000 to 1:63,360. Field mapping methods using national standards are used to construct the soil maps in the Soil Survey Geographic (SSURGO) database. SSURGO digitizing duplicates the original soil survey maps. This level of mapping is designed for use by landowners, townships and county natural resource planning and management.

PHYSICAL SETTING SOURCE RECORDS SEARCHED

LOCAL / REGIONAL WATER AGENCY RECORDS

FEDERAL WATER WELLS

PWS: Public Water Systems

Source: EPA/Office of Drinking Water

Telephone: 202-564-3750

Public Water System data from the Federal Reporting Data System. A PWS is any water system which provides water to at least 25 people for at least 60 days annually. PWSs provide water from wells, rivers and other sources.

PWS ENF: Public Water Systems Violation and Enforcement Data

Source: EPA/Office of Drinking Water

Telephone: 202-564-3750

Violation and Enforcement data for Public Water Systems from the Safe Drinking Water Information System (SDWIS) after August 1995. Prior to August 1995, the data came from the Federal Reporting Data System (FRDS).

USGS Water Wells: USGS National Water Inventory System (NWIS)

This database contains descriptive information on sites where the USGS collects or has collected data on surface water and/or groundwater. The groundwater data includes information on wells, springs, and other sources of groundwater.

OTHER STATE DATABASE INFORMATION

Groundwater Ambient Monitoring & Assessment Program

State Water Resources Control Board

Telephone: 916-341-5577

The GAMA Program is California's comprehensive groundwater quality monitoring program. GAMA collects data by testing the untreated, raw water in different types of wells for naturally-occurring and man-made chemicals. The GAMA data includes Domestic, Monitoring and Municipal well types from the following sources, Department of Water Resources, Department of Health Services, EDF, Agricultural Lands, Lawrence Livermore National Laboratory, Department of Pesticide Regulation, United States Geological Survey, Groundwater Ambient Monitoring and Assessment Program and Local Groundwater Projects.

Water Well Database

Source: Department of Water Resources

Telephone: 916-651-9648

California Drinking Water Quality Database

Source: Department of Public Health

Telephone: 916-324-2319

The database includes all drinking water compliance and special studies monitoring for the state of California since 1984. It consists of over 3,200,000 individual analyses along with well and water system information.

California Oil and Gas Well Locations

Source: Dept of Conservation, Geologic Energy Management Division

Telephone: 916-323-1779

Oil and Gas well locations in the state.

California Earthquake Fault Lines

Source: California Division of Mines and Geology

The fault lines displayed on EDR's Topographic map are digitized quaternary fault lines prepared in 1975 by the United State Geological Survey. Additional information (also from 1975) regarding activity at specific fault lines comes from California's Preliminary Fault Activity Map prepared by the California Division of Mines and Geology.

RADON

State Database: CA Radon

Source: Department of Public Health

Telephone: 916-210-8558

Radon Database for California

PHYSICAL SETTING SOURCE RECORDS SEARCHED

Area Radon Information

Source: USGS

Telephone: 703-356-4020

The National Radon Database has been developed by the U.S. Environmental Protection Agency (USEPA) and is a compilation of the EPA/State Residential Radon Survey and the National Residential Radon Survey. The study covers the years 1986 - 1992. Where necessary data has been supplemented by information collected at private sources such as universities and research institutions.

EPA Radon Zones

Source: EPA

Telephone: 703-356-4020

Sections 307 & 309 of IRRA directed EPA to list and identify areas of U.S. with the potential for elevated indoor radon levels.

OTHER

Airport Landing Facilities: Private and public use landing facilities

Source: Federal Aviation Administration, 800-457-6656

Epicenters: World earthquake epicenters, Richter 5 or greater

Source: Department of Commerce, National Oceanic and Atmospheric Administration

California Earthquake Fault Lines: The fault lines displayed on EDR's Topographic map are digitized quaternary fault lines, prepared in 1975 by the United State Geological Survey. Additional information (also from 1975) regarding activity at specific fault lines comes from California's Preliminary Fault Activity Map prepared by the California Division of Mines and Geology.

STREET AND ADDRESS INFORMATION

© 2015 TomTom North America, Inc. All rights reserved. This material is proprietary and the subject of copyright protection and other intellectual property rights owned by or licensed to Tele Atlas North America, Inc. The use of this material is subject to the terms of a license agreement. You will be held liable for any unauthorized copying or disclosure of this material.



DRAFT

APPENDIX B

FIRST AMERICAN TITLE COMPANY

Preliminary Title Report



First American Title Insurance Company
National Commercial Services
333 W. Santa Clara Street, Ste. 220
San Jose, CA 95113-1714

Greg Poncetta
Valley Oak Partners LLC
734 The Alameda
San Jose , CA 95126-3154
Phone: (408)282-0992

Escrow Officer: Teresa Woest
Phone: (408)451-7972
Email: TWoest@firstam.com

Title Officer: Rosalind Yoo McCaskill
Phone: (408)857-0550
Email: rmccaskill@firstam.com

Buyer: Valley Oak Partners

Owner: San Jose Water Company

Property: Vacant Land, Milpitas, CA

PRELIMINARY REPORT

In response to the above referenced application for a policy of title insurance, this company hereby reports that it is prepared to issue, or cause to be issued, as of the date hereof, a Policy or Policies of Title Insurance describing the land and the estate or interest therein hereinafter set forth, insuring against loss which may be sustained by reason of any defect, lien or encumbrance not shown or referred to as an Exception below or not excluded from coverage pursuant to the printed Schedules, Conditions and Stipulations of said Policy forms.

The printed Exceptions and Exclusions from the coverage and Limitations on Covered Risks of said policy or policies are set forth in Exhibit A attached. *The policy to be issued may contain an arbitration clause. When the Amount of Insurance is less than that set forth in the arbitration clause, all arbitrable matters shall be arbitrated at the option of either the Company or the Insured as the exclusive remedy of the parties.* Limitations on Covered Risks applicable to the CLTA and ALTA Homeowner's Policies of Title Insurance which establish a Deductible Amount and a Maximum Dollar Limit of Liability for certain coverages are also set forth in Exhibit A. Copies of the policy forms should be read. They are available from the office which issued this report.

Please read the exceptions shown or referred to below and the exceptions and exclusions set forth in Exhibit A of this report carefully. The exceptions and exclusions are meant to provide you with notice of matters which are not covered under the terms of the title insurance policy and should be carefully considered.

It is important to note that this preliminary report is not a written representation as to the condition of title and may not list all liens, defects, and encumbrances affecting title to the land.

This report (and any supplements or amendments hereto) is issued solely for the purpose of facilitating the issuance of a policy of title insurance and no liability is assumed hereby. If it is desired that liability be assumed prior to the issuance of a policy of title insurance, a Binder or Commitment should be requested.

Dated as of July 13, 2021 at 7:30 A.M.

The form of Policy of title insurance contemplated by this report is:

ALTA Extended Owner's Policy 1402.06 (6-17-06)

A specific request should be made if another form or additional coverage is desired.

Title to said estate or interest at the date hereof is vested in:

San Jose Water Works, a California corporation

The estate or interest in the land hereinafter described or referred to covered by this Report is:

Fee Simple

The Land referred to herein is described as follows:

(See attached Legal Description)

At the date hereof exceptions to coverage in addition to the printed Exceptions and Exclusions in said policy form would be as follows:

1. General and special taxes and assessments for the fiscal year 2021-2022, a lien not yet due or payable.
2. The lien of supplemental taxes, if any, assessed pursuant to Chapter 3.5 commencing with Section 75 of the California Revenue and Taxation Code.
3. Abutter's rights of ingress and egress to or from freeway have been relinquished in the document recorded March 26, 1970 in [Book 8869, Page 555](#) of Official Records.
4. A waiver of any claims for damages by reason of the location, construction, landscaping or maintenance of a contiguous freeway, highway, roadway or transit facility as contained in the document recorded March 26, 1970 in [Book 8869, Page 555](#) of Official Records.
5. The terms and provisions contained in the document entitled "Memorandum of Master Prepaid Lease and Management Assignment" recorded November 04, 2014 as Instrument No. [22760132](#) of Official Records.
6. The terms and provisions contained in the document entitled "Channel Improvement Easement Deed" recorded July 22, 2016 as Instrument No. [23376596](#) of Official Records. By and between San Jose Water Works, a California corporation and Santa Clara Valley Water District, a Special district.
7. We find no outstanding voluntary liens of record affecting subject property. An inquiry should be made concerning the existence of any unrecorded lien or other indebtedness which could give rise to any security interest in the subject property.
8. Any facts, rights, interests or claims which would be disclosed by a correct ALTA/NSPS survey.

9. Rights of parties in possession.
10. Prior to the issuance of any policy of title insurance, the Company will require:

An ALTA/NSPS survey of recent date which complies with the current minimum standard detail requirements for ALTA/NSPS land title surveys.

INFORMATIONAL NOTES

ALERT - CA Senate Bill 2 imposes an additional fee of \$75 up to \$225 at the time of recording on certain transactions effective January 1, 2018. Please contact your First American Title representative for more information on how this may affect your closing.

1. Taxes for proration purposes only for the fiscal year 2020-2021.
First Installment: \$6,945.88, PAID
Second Installment: \$6,945.88, PAID
Tax Rate Area: 017-010
APN: 092-08-016
2. Taxes for proration purposes only for the fiscal year 2020-2021.
First Installment: \$5,649.32, PAID
Second Installment: \$5,649.32, PAID
Tax Rate Area: 012-002
APN: 092-08-018
3. The property covered by this report is vacant land.
4. According to the public records, there has been no conveyance of the land within a period of twenty-four months prior to the date of this report, except as follows:

None
5. This preliminary report/commitment was prepared based upon an application for a policy of title insurance that identified land by street address or assessor's parcel number only. It is the responsibility of the applicant to determine whether the land referred to herein is in fact the land that is to be described in the policy or policies to be issued.
6. Should this report be used to facilitate your transaction, we must be provided with the following prior to the issuance of the policy:
 - A. WITH RESPECT TO A CORPORATION:
 1. A certificate of good standing of recent date issued by the Secretary of State of the corporation's state of domicile.
 2. A certificate copy of a resolution of the Board of Directors authorizing the contemplated transaction and designating which corporate officers shall have the power to execute on behalf of the corporation.
 3. A certificate of revivor and a certificate of relief from contract voidability issued by the Franchise Tax Board of the State of California.
 4. Requirements which the Company may impose following its review of the above material and other information which the Company may require.
 - B. WITH RESPECT TO A CALIFORNIA LIMITED PARTNERSHIP:
 1. A certified copy of the certificate of limited partnership (form LP-1) and any amendments thereto (form LP-2) to be recorded in the public records;
 2. A full copy of the partnership agreement and any amendments;
 3. Satisfactory evidence of the consent of a majority in interest of the limited partners to the contemplated transaction;

4. A certificate of revivor and a certificate of relief from contract voidability issued by the Franchise Tax Board of the State of California.
 5. Requirements which the Company may impose following its review of the above material and other information which the Company may require.
- C. WITH RESPECT TO A FOREIGN LIMITED PARTNERSHIP:
1. A certified copy of the application for registration, foreign limited partnership (form LP-5) and any amendments thereto (form LP-6) to be recorded in the public records;
 2. A full copy of the partnership agreement and any amendment;
 3. Satisfactory evidence of the consent of a majority in interest of the limited partners to the contemplated transaction;
 4. A certificate of revivor and a certificate of relief from contract voidability issued by the Franchise Tax Board of the State of California.
 5. Requirements which the Company may impose following its review of the above material and other information which the Company may require.
- D. WITH RESPECT TO A GENERAL PARTNERSHIP:
1. A certified copy of a statement of partnership authority pursuant to Section 16303 of the California Corporation Code (form GP-I), executed by at least two partners, and a certified copy of any amendments to such statement (form GP-7), to be recorded in the public records;
 2. A full copy of the partnership agreement and any amendments;
 3. Requirements which the Company may impose following its review of the above material required herein and other information which the Company may require.
- E. WITH RESPECT TO A LIMITED LIABILITY COMPANY:
1. A copy of its operating agreement and any amendments thereto;
 2. If it is a California limited liability company, a certified copy of its articles of organization (LLC-1) and any certificate of correction (LLC-11), certificate of amendment (LLC-2), or restatement of articles of organization (LLC-10) to be recorded in the public records;
 3. If it is a foreign limited liability company, a certified copy of its application for registration (LLC-5) to be recorded in the public records;
 4. With respect to any deed, deed of trust, lease, subordination agreement or other document or instrument executed by such limited liability company and presented for recordation by the Company or upon which the Company is asked to rely, such document or instrument must be executed in accordance with one of the following, as appropriate:
 - (i) If the limited liability company properly operates through officers appointed or elected pursuant to the terms of a written operating agreement, such documents must be executed by at least two duly elected or appointed officers, as follows: the chairman of the board, the president or any vice president, and any secretary, assistant secretary, the chief financial officer or any assistant treasurer;
 - (ii) If the limited liability company properly operates through a manager or managers identified in the articles of organization and/or duly elected pursuant to the terms of a written operating agreement, such document must be executed by at least two such managers or by one manager if the limited liability company properly operates with the existence of only one manager.
 5. A certificate of revivor and a certificate of relief from contract voidability issued by the Franchise Tax Board of the State of California.
 6. Requirements which the Company may impose following its review of the above material and other information which the Company may require.
- F. WITH RESPECT TO A TRUST:
1. A certification pursuant to Section 18100.5 of the California Probate Code in a form satisfactory to the Company.
 2. Copies of those excerpts from the original trust documents and amendments thereto which designate the trustee and confer upon the trustee the power to act in the pending transaction.
 3. Other requirements which the Company may impose following its review of the material require

herein and other information which the Company may require.

G. WITH RESPECT TO INDIVIDUALS:

1. A statement of information.

The map attached, if any, may or may not be a survey of the land depicted hereon. First American Title Insurance Company expressly disclaims any liability for loss or damage which may result from reliance on this map except to the extent coverage for such loss or damage is expressly provided by the terms and provisions of the title insurance policy, if any, to which this map is attached.

LEGAL DESCRIPTION

Real property partly in the City of San Jose and partly in the City of Milpitas, County of Santa Clara, State of California, described as follows:

BEGINNING AT THE POINT OF INTERSECTION OF NORTHEASTERLY LINE OF THE PARCEL OF LAND CONVEYED TO REX TAYLOR BY DEED RECORDED BOOK 2798 OFFICIAL RECORDS, PAGE 418, WITH THE SOUTHEASTERLY LINE OF LANDESS AVENUE (40.00 FEET WIDE); THENCE LEAVING SAID POINT OF BEGINNING ALONG SAID NORTHEASTERLY LINE OF LAND CONVEYED TO TAYLOR SOUTH 30° 46' EAST, 938.52 FEET TO THE MOST EASTERLY CORNER OF THEREOF; THENCE LEAVING SAID NORTHEASTERLY LINE OF LAND CONVEYED TO TAYLOR NORTH 76° 06' 15" EAST 222.14 FEET; THENCE NORTH 16° 58' 30" WEST, 180.00 FEET; THENCE ALONG A TANGENT CURVE TO LEFT WITH A RADIUS OF 400.00 FEET, THROUGH A CENTRAL ANGLE OF 36° 12' 30" FOR AN ARC LENGTH OF 252.78 FEET; THENCE NORTH 53° 11' WEST, 451.62 FEET; THENCE ALONG A TANGENT CURVE TO THE LEFT WITH A RADIUS OF 150.00 FEET THROUGH A CENTRAL ANGLE OF 26° 14' 20" FOR AN ARC LENGTH OF 68.69 FEET; THENCE NORTH 30° 46' WEST 103.11 FEET TO A POINT ON THE HEREINABOVE MENTIONED SOUTHEASTERLY LINE OF LANDESS AVENUE THENCE ALONG SAID SOUTHEASTERLY LINE SOUTH 68° 56' 05" WEST, 25.36 FEET TO THE POINT OF BEGINNING.

EXCEPTING THEREFROM THAT PORTION DESCRIBED IN THE DEED TO THE STATE OF CALIFORNIA, RECORDED MARCH 26, 1970, [BOOK 8869, PAGE 555](#), SANTA CLARA COUNTY RECORDS AS FOLLOWS:

COMMENCING ON THE SOUTHEASTERLY LINE OF LANDESS AVENUE (40.00 FEET WIDE) AT THE MOST WESTERLY CORNER OF THAT CERTAIN PARCEL OF LAND DESCRIBED IN THE DEED TO SAN JOSE WATER WORKS, A CALIFORNIA CORPORATION, RECORDED MAY 31, 1963, IN [BOOK 6045, PAGE 33](#), OFFICIAL RECORDS OF SANTA CLARA COUNTY; THENCE ALONG SAID SOUTHEASTERLY LINE OF LANDESS AVENUE NORTH 69° 46' 24" EAST, 25.36 FEET TO THE GENERAL NORTHEASTERLY LINE OF SAID PARCEL; THENCE ALONG LAST SAID LINE SOUTH 29° 55' 44" EAST, 103.10 FEET, FROM A TANGENT THAT BEARS SOUTH 78° 35' 01" EAST, ALONG A CURVE TO THE RIGHT WITH A RADIUS OF 149.99 FEET, THROUGH AN ANGLE OF 26° 14' 20", AN ARC LENGTH OF 68.69 FEET, AND SOUTH 52° 20' 41" EAST, 46.88 FEET; THENCE FROM A TANGENT THAT BEARS NORTH 52° 20' 41" WEST, ALONG A CURVE TO THE LEFT WITH A RADIUS OF 312.00 FEET, THROUGH AN ANGLE OF 12° 10' 37", AN ARC LENGTH OF 66.31 FEET; THENCE SOUTH 13° 45' 45" WEST, 59.52 FEET; THENCE ALONG A TANGENT CURVE TO THE RIGHT WITH A RADIUS OF 66.00 FEET, THROUGH AN ANGLE OF 11° 11' 29", AN ARC LENGTH OF 12.89 FEET TO THE SOUTHWESTERLY LINE OF SAID PARCEL; THENCE ALONG LAST SAID LINE NORTH 29° 55' 41" WEST, 199.40 FEET TO THE POINT OF COMMENCEMENT.

APN(S): 092-08-016 AND 092-08-018

NOTICE I

Section 12413.1 of the California Insurance Code, effective January 1, 1990, requires that any title insurance company, underwritten title company, or controlled escrow company handling funds in an escrow or sub-escrow capacity, wait a specified number of days after depositing funds, before recording any documents in connection with the transaction or disbursing funds. This statute allows for funds deposited by wire transfer to be disbursed the same day as deposit. In the case of cashier's checks or certified checks, funds may be disbursed the next day after deposit. In order to avoid unnecessary delays of three to seven days, or more, please use wire transfer, cashier's checks, or certified checks whenever possible.

If you have any questions about the effect of this new law, please contact your local First American Office for more details.

NOTICE II

As of January 1, 1991, if the transaction which is the subject of this report will be a sale, you as a party to the transaction, may have certain tax reporting and withholding obligations pursuant to the state law referred to below:

In accordance with Sections 18662 and 18668 of the Revenue and Taxation Code, a buyer may be required to withhold an amount equal to three and one-third percent of the sales price in the case of the disposition of California real property interest by either:

1. A seller who is an individual with a last known street address outside of California or when the disbursement instructions authorize the proceeds be sent to a financial intermediary of the seller, OR
2. A corporate seller which has no permanent place of business in California.

The buyer may become subject to penalty for failure to withhold an amount equal to the greater of 10 percent of the amount required to be withheld or five hundred dollars (\$500).

However, notwithstanding any other provision included in the California statutes referenced above, no buyer will be required to withhold any amount or be subject to penalty for failure to withhold if:

1. The sales price of the California real property conveyed does not exceed one hundred thousand dollars (\$100,000), OR
2. The seller executes a written certificate, under the penalty of perjury, certifying that the seller is a resident of California, or if a corporation, has a permanent place of business in California, OR
3. The seller, who is an individual, executes a written certificate, under the penalty of perjury, that the California real property being conveyed is the seller's principal residence (as defined in Section 1034 of the Internal Revenue Code).

The seller is subject to penalty for knowingly filing a fraudulent certificate for the purpose of avoiding the withholding requirement.

The California statutes referenced above include provisions which authorize the Franchise Tax Board to grant reduced withholding and waivers from withholding on a case-by-case basis.

The parties to this transaction should seek an attorney's, accountant's, or other tax specialist's opinion concerning the effect of this law on this transaction and should not act on any statements made or omitted by the escrow or closing officer.

The Seller May Request a Waiver by Contacting:
Franchise Tax Board
Withhold at Source Unit
P.O. Box 651
Sacramento, CA 95812-0651
(916) 845-4900

Privacy Policy

We Are Committed to Safeguarding Customer Information

In order to better serve your needs now and in the future, we may ask you to provide us with certain information. We understand that you may be concerned about what we will do with such information - particularly any personal or financial information. We agree that you have a right to know how we will utilize the personal information you provide to us. Therefore, together with our parent company, The First American Corporation, we have adopted this Privacy Policy to govern the use and handling of your personal information.

Applicability

This Privacy Policy governs our use of the information which you provide to us. It does not govern the manner in which we may use information we have obtained from any other source, such as information obtained from a public record or from another person or entity. First American has also adopted broader guidelines that govern our use of personal information regardless of its source. First American calls these guidelines its *Fair Information Values*, a copy of which can be found on our website at www.firstam.com.

Types of Information

Depending upon which of our services you are utilizing, the types of nonpublic personal information that we may collect include:

- Information we receive from you on applications, forms and in other communications to us, whether in writing, in person, by telephone or any other means;
- Information about your transactions with us, our affiliated companies, or others; and
- Information we receive from a consumer reporting agency.

Use of Information

We request information from you for our own legitimate business purposes and not for the benefit of any nonaffiliated party. Therefore, we will not release your information to nonaffiliated parties except: (1) as necessary for us to provide the product or service you have requested of us; or (2) as permitted by law. We may, however, store such information indefinitely, including the period after which any customer relationship has ceased. Such information may be used for any internal purpose, such as quality control efforts or customer analysis. We may also provide all of the types of nonpublic personal information listed above to one or more of our affiliated companies. Such affiliated companies include financial service providers, such as title insurers, property and casualty insurers, and trust and investment advisory companies, or companies involved in real estate services, such as appraisal companies, home warranty companies, and escrow companies. Furthermore, we may also provide all the information we collect, as described above, to companies that perform marketing services on our behalf, on behalf of our affiliated companies, or to other financial institutions with whom we or our affiliated companies have joint marketing agreements.

Former Customers

Even if you are no longer our customer, our Privacy Policy will continue to apply to you.

Confidentiality and Security

We will use our best efforts to ensure that no unauthorized parties have access to any of your information. We restrict access to nonpublic personal information about you to those individuals and entities who need to know that information to provide products or services to you. We will use our best efforts to train and oversee our employees and agents to ensure that your information will be handled responsibly and in accordance with this Privacy Policy and First American's *Fair Information Values*. We currently maintain physical, electronic, and procedural safeguards that comply with federal regulations to guard your nonpublic personal information.

**CLTA/ALTA HOMEOWNER'S POLICY OF TITLE INSURANCE (02-03-10)
EXCLUSIONS**

In addition to the Exceptions in Schedule B, You are not insured against loss, costs, attorneys' fees, and expenses resulting from:

1. Governmental police power, and the existence or violation of those portions of any law or government regulation concerning:
 - (a) building;
 - (b) zoning;
 - (c) land use;
 - (d) improvements on the Land;
 - (e) land division; and
 - (f) environmental protection.This Exclusion does not limit the coverage described in Covered Risk 8.a., 14, 15, 16, 18, 19, 20, 23 or 27.
2. The failure of Your existing structures, or any part of them, to be constructed in accordance with applicable building codes. This Exclusion does not limit the coverage described in Covered Risk 14 or 15.
3. The right to take the Land by condemning it. This Exclusion does not limit the coverage described in Covered Risk 17.
4. Risks:
 - (a) that are created, allowed, or agreed to by You, whether or not they are recorded in the Public Records;
 - (b) that are Known to You at the Policy Date, but not to Us, unless they are recorded in the Public Records at the Policy Date;
 - (c) that result in no loss to You; or
 - (d) that first occur after the Policy Date - this does not limit the coverage described in Covered Risk 7, 8.e., 25, 26, 27 or 28.
5. Failure to pay value for Your Title.
6. Lack of a right:
 - (a) to any land outside the area specifically described and referred to in paragraph 3 of Schedule A; and
 - (b) in streets, alleys, or waterways that touch the Land.This Exclusion does not limit the coverage described in Covered Risk 11 or 21.
7. The transfer of the Title to You is invalid as a preferential transfer or as a fraudulent transfer or conveyance under federal bankruptcy, state insolvency, or similar creditors' rights laws.

LIMITATIONS ON COVERED RISKS

Your insurance for the following Covered Risks is limited on the Owner's Coverage Statement as follows: For Covered Risk 16, 18, 19, and 21 Your Deductible Amount and Our Maximum Dollar Limit of Liability shown in Schedule A.

Your Deductible Amount	<u>Our Maximum Dollar Limit of Liability</u>
Covered Risk 16: 1% of Policy Amount or \$2,500.00 (whichever is less)	\$10,000.00
Covered Risk 18: 1% of Policy Amount or \$5,000.00 (whichever is less)	\$25,000.00
Covered Risk 19: 1% of Policy Amount or \$5,000.00 (whichever is less)	\$25,000.00
Covered Risk 21: 1% of Policy Amount or \$2,500.00 (whichever is less)	\$5,000.00

**ALTA RESIDENTIAL TITLE INSURANCE POLICY (6-1-87)
EXCLUSIONS**

In addition to the Exceptions in Schedule B, you are not insured against loss, costs, attorneys' fees, and expenses resulting from:

1. Governmental police power, and the existence or violation of any law or government regulation. This includes building and zoning ordinances and also laws and regulations concerning:
 - (a) and use
 - (b) improvements on the land
 - (c) and division
 - (d) environmental protectionThis exclusion does not apply to violations or the enforcement of these matters which appear in the public records at Policy Date. This exclusion does not limit the zoning coverage described in Items 12 and 13 of Covered Title Risks.
2. The right to take the land by condemning it, unless:
 - (a) a notice of exercising the right appears in the public records on the Policy Date
 - (b) the taking happened prior to the Policy Date and is binding on you if you bought the land without knowing of the taking
3. Title Risks:

- (a) that are created, allowed, or agreed to by you
 - (b) that are known to you, but not to us, on the Policy Date -- unless they appeared in the public records
 - (c) that result in no loss to you
 - (d) that first affect your title after the Policy Date -- this does not limit the labor and material lien coverage in Item 8 of Covered Title Risks
4. Failure to pay value for your title.
5. Lack of a right:
- (a) to any land outside the area specifically described and referred to in Item 3 of Schedule A OR
 - (b) in streets, alleys, or waterways that touch your land
- This exclusion does not limit the access coverage in Item 5 of Covered Title Risks.

**2006 ALTA LOAN POLICY (06-17-06)
EXCLUSIONS FROM COVERAGE**

The following matters are expressly excluded from the coverage of this policy, and the Company will not pay loss or damage, costs, attorneys' fees, or expenses that arise by reason of:

1. a. Any law, ordinance, permit, or governmental regulation (including those relating to building and zoning) restricting, regulating, prohibiting, or relating to
- i. the occupancy, use, or enjoyment of the Land;
 - ii. the character, dimensions, or location of any improvement erected on the Land;
 - iii. the subdivision of land; or
 - iv. environmental protection;
- or the effect of any violation of these laws, ordinances, or governmental regulations. This Exclusion 1(a) does not modify or limit the coverage provided under Covered Risk 5.
- b. Any governmental police power. This Exclusion 1(b) does not modify or limit the coverage provided under Covered Risk 6.
2. Rights of eminent domain. This Exclusion does not modify or limit the coverage provided under Covered Risk 7 or 8.
3. Defects, liens, encumbrances, adverse claims, or other matters
- a. created, suffered, assumed, or agreed to by the Insured Claimant;
 - b. not Known to the Company, not recorded in the Public Records at Date of Policy, but Known to the Insured Claimant and not disclosed in writing to the Company by the Insured Claimant prior to the date the Insured Claimant became an Insured under this policy;
 - c. resulting in no loss or damage to the Insured Claimant;
 - d. attaching or created subsequent to Date of Policy (however, this does not modify or limit the coverage provided under Covered Risk 11, 13, or 14); or
 - e. resulting in loss or damage that would not have been sustained if the Insured Claimant had paid value for the Insured Mortgage.
4. Unenforceability of the lien of the Insured Mortgage because of the inability or failure of an Insured to comply with applicable doing-business laws of the state where the Land is situated.
5. Invalidity or unenforceability in whole or in part of the lien of the Insured Mortgage that arises out of the transaction evidenced by the Insured Mortgage and is based upon usury or any consumer credit protection or truth-in-lending law.
6. Any claim, by reason of the operation of federal bankruptcy, state insolvency, or similar creditors' rights laws, that the transaction creating the lien of the Insured Mortgage, is
- a. a fraudulent conveyance or fraudulent transfer, or
 - b. a preferential transfer for any reason not stated in Covered Risk 13(b) of this policy.
7. Any lien on the Title for real estate taxes or assessments imposed by governmental authority and created or attaching between Date of Policy and the date of recording of the Insured Mortgage in the Public Records. This Exclusion does not modify or limit the coverage provided under Covered Risk 11(b).

The above policy form may be issued to afford either Standard Coverage or Extended Coverage. In addition to the above Exclusions from Coverage, the Exceptions from Coverage in a Standard Coverage policy will also include the following Exceptions from Coverage:

EXCEPTIONS FROM COVERAGE

This policy does not insure against loss or damage (and the Company will not pay costs, attorneys' fees or expenses) that arise by reason of:

- 1. (a) Taxes or assessments that are not shown as existing liens by the records of any taxing authority that levies taxes or assessments on real property or by the Public Records; (b) proceedings by a public agency that may result in taxes or assessments, or notices of such proceedings, whether or not shown by the records of such agency or by the Public Records.
- 2. Any facts, rights, interests, or claims that are not shown by the Public Records but that could be ascertained by an inspection of the Land or that may be asserted by persons in possession of the Land.
- 3. Easements, liens or encumbrances, or claims thereof, not shown by the Public Records.
- 4. Any encroachment, encumbrance, violation, variation, or adverse circumstance affecting the Title that would be disclosed by an

accurate and complete land survey of the Land and not shown by the Public Records.

5. (a) Unpatented mining claims; (b) reservations or exceptions in patents or in Acts authorizing the issuance thereof; (c) water rights, claims or title to water, whether or not the matters excepted under (a), (b), or (c) are shown by the Public Records.
6. Any lien or right to a lien for services, labor or material not shown by the public records.

**2006 ALTA OWNER'S POLICY (06-17-06)
EXCLUSIONS FROM COVERAGE**

The following matters are expressly excluded from the coverage of this policy, and the Company will not pay loss or damage, costs, attorneys' fees, or expenses that arise by reason of:

1. a. Any law, ordinance, permit, or governmental regulation (including those relating to building and zoning) restricting, regulating, prohibiting, or relating to
 - i. the occupancy, use, or enjoyment of the Land;
 - ii. the character, dimensions, or location of any improvement erected on the Land;
 - iii. the subdivision of land; or
 - iv. environmental protection;or the effect of any violation of these laws, ordinances, or governmental regulations. This Exclusion 1(a) does not modify or limit the coverage provided under Covered Risk 5.
- b. Any governmental police power. This Exclusion 1(b) does not modify or limit the coverage provided under Covered Risk 6.
2. Rights of eminent domain. This Exclusion does not modify or limit the coverage provided under Covered Risk 7 or 8.
3. Defects, liens, encumbrances, adverse claims, or other matters
 - a. created, suffered, assumed, or agreed to by the Insured Claimant;
 - b. not Known to the Company, not recorded in the Public Records at Date of Policy, but known to the Insured Claimant and not disclosed in writing to the Company by the Insured Claimant prior to the date the Insured Claimant became an Insured under this policy;
 - c. resulting in no loss or damage to the Insured Claimant;
 - d. attaching or created subsequent to Date of Policy (however, this does not modify or limit the coverage provided under Covered Risk 9 and 10); or
 - e. resulting in loss or damage that would not have been sustained if the Insured Claimant had paid value for the Title.
4. Any claim, by reason of the operation of federal bankruptcy, state insolvency, or similar creditors' rights laws, that the transaction vesting the Title as shown in Schedule A, is
 - a. a fraudulent conveyance or fraudulent transfer; or
 - b. a preferential transfer for any reason not stated in Covered Risk 9 of this policy.
5. Any lien on the Title for real estate taxes or assessments imposed by governmental authority and created or attaching between Date of Policy and the date of recording of the deed or other instrument of transfer in the Public Records that vests Title as shown in Schedule A.

The above policy form may be issued to afford either Standard Coverage or Extended Coverage. In addition to the above Exclusions from Coverage, the Exceptions from Coverage in a Standard Coverage policy will also include the following Exceptions from Coverage:

EXCEPTIONS FROM COVERAGE

This policy does not insure against loss or damage (and the Company will not pay costs, attorneys' fees or expenses) that arise by reason of:

1. (a) Taxes or assessments that are not shown as existing liens by the records of any taxing authority that levies taxes or assessments on real property or by the Public Records; (b) proceedings by a public agency that may result in taxes or assessments, or notices of such proceedings, whether or not shown by the records of such agency or by the Public Records.
2. Any facts, rights, interests, or claims that are not shown by the Public Records but that could be ascertained by an inspection of the Land or that may be asserted by persons in possession of the Land.
3. Easements, liens or encumbrances, or claims thereof, not shown by the Public Records.
4. Any encroachment, encumbrance, violation, variation, or adverse circumstance affecting the Title that would be disclosed by an accurate and complete land survey of the Land and not shown by the Public Records.
5. (a) Unpatented mining claims; (b) reservations or exceptions in patents or in Acts authorizing the issuance thereof; (c) water rights, claims or title to water, whether or not the matters excepted under (a), (b), or (c) are shown by the Public Records.
6. Any lien or right to a lien for services, labor or material not shown by the public records.

**ALTA EXPANDED COVERAGE RESIDENTIAL LOAN POLICY (07-26-10)
EXCLUSIONS FROM COVERAGE**

The following matters are expressly excluded from the coverage of this policy, and the Company will not pay loss or damage, costs, attorneys' fees, or expenses that arise by reason of:

1. a. Any law, ordinance, permit, or governmental regulation (including those relating to building and zoning) restricting, regulating, prohibiting, or relating to
 - i. the occupancy, use, or enjoyment of the Land;
 - ii. the character, dimensions, or location of any improvement erected on the Land;
 - iii. the subdivision of land; or
 - iv. environmental protection;or the effect of any violation of these laws, ordinances, or governmental regulations. This Exclusion 1(a) does not modify or limit the coverage provided under Covered Risk 5, 6, 13(c), 13(d), 14 or 16.
- b. Any governmental police power. This Exclusion 1(b) does not modify or limit the coverage provided under Covered Risk 5, 6, 13(c), 13(d), 14 or 16.
2. Rights of eminent domain. This Exclusion does not modify or limit the coverage provided under Covered Risk 7 or 8.
3. Defects, liens, encumbrances, adverse claims, or other matters
 - a. created, suffered, assumed, or agreed to by the Insured Claimant;
 - b. not Known to the Company, not recorded in the Public Records at Date of Policy, but Known to the Insured Claimant and not disclosed in writing to the Company by the Insured Claimant prior to the date the Insured Claimant became an Insured under this policy;
 - c. resulting in no loss or damage to the Insured Claimant;
 - d. attaching or created subsequent to Date of Policy (however, this does not modify or limit the coverage provided under Covered Risk 11, 16, 17, 18, 19, 20, 21, 22, 23, 24, 27 or 28); or
 - e. resulting in loss or damage that would not have been sustained if the Insured Claimant had paid value for the Insured Mortgage.
4. Unenforceability of the lien of the Insured Mortgage because of the inability or failure of an Insured to comply with applicable doing-business laws of the state where the Land is situated.
5. Invalidity or unenforceability in whole or in part of the lien of the Insured Mortgage that arises out of the transaction evidenced by the Insured Mortgage and is based upon usury or any consumer credit protection or truth-in-lending law. This Exclusion does not modify or limit the coverage provided in Covered Risk 26.
6. Any claim of invalidity, unenforceability or lack of priority of the lien of the Insured Mortgage as to Advances or modifications made after the Insured has Knowledge that the vestee shown in Schedule A is no longer the owner of the estate or interest covered by this policy. This Exclusion does not modify or limit the coverage provided in Covered Risk 11.
7. Any lien on the Title for real estate taxes or assessments imposed by governmental authority and created or attaching subsequent to Date of Policy. This Exclusion does not modify or limit the coverage provided in Covered Risk 11(b) or 25.
8. The failure of the residential structure, or any portion of it, to have been constructed before, on or after Date of Policy in accordance with applicable building codes. This Exclusion does not modify or limit the coverage provided in Covered Risk 5 or 6.
9. Any claim, by reason of the operation of federal bankruptcy, state insolvency, or similar creditors' rights laws, that the transaction creating the lien of the Insured Mortgage, is
 - a. a fraudulent conveyance or fraudulent transfer, or
 - b. a preferential transfer for any reason not stated in Covered Risk 27(b) of this policy.



DRAFT

APPENDIX C

ENVIRONMENTAL DATA RESOURCES, INC.

Historical Topographic Map Report



Pecten

Montague Expy & I-680

Milpitas, CA 95035

Inquiry Number: 6606380.4

August 05, 2021

EDR Historical Topo Map Report

with QuadMatch™



6 Armstrong Road, 4th floor
Shelton, CT 06484
Toll Free: 800.352.0050
www.edrnet.com

EDR Historical Topo Map Report

08/05/21

Site Name:

Pecten
Montague Expy & I-680
Milpitas, CA 95035
EDR Inquiry # 6606380.4

Client Name:

Engeo Inc.
2010 Crow Canyon Place
San Ramon, CA 94583
Contact: Jennifer Knipper



EDR Topographic Map Library has been searched by EDR and maps covering the target property location as provided by Engeo Inc. were identified for the years listed below. EDR's Historical Topo Map Report is designed to assist professionals in evaluating potential liability on a target property resulting from past activities. EDR's Historical Topo Map Report includes a search of a collection of public and private color historical topographic maps, dating back to the late 1800s.

Search Results:

Coordinates:

P.O.# 19078.000.001
Project: Pectin

Latitude: 37.41234 37° 24' 44" North
Longitude: -121.880989 -121° 52' 52" West
UTM Zone: Zone 10 North
UTM X Meters: 599026.64
UTM Y Meters: 4141203.73
Elevation: 75.23' above sea level

Maps Provided:

2012 1889
1980
1973
1968
1961
1953
1899
1897

Disclaimer - Copyright and Trademark Notice

This Report contains certain information obtained from a variety of public and other sources reasonably available to Environmental Data Resources, Inc. It cannot be concluded from this Report that coverage information for the target and surrounding properties does not exist from other sources. NO WARRANTY EXPRESSED OR IMPLIED, IS MADE WHATSOEVER IN CONNECTION WITH THIS REPORT. ENVIRONMENTAL DATA RESOURCES, INC. SPECIFICALLY DISCLAIMS THE MAKING OF ANY SUCH WARRANTIES, INCLUDING WITHOUT LIMITATION, MERCHANTABILITY OR FITNESS FOR A PARTICULAR USE OR PURPOSE. ALL RISK IS ASSUMED BY THE USER. IN NO EVENT SHALL ENVIRONMENTAL DATA RESOURCES, INC. BE LIABLE TO ANYONE, WHETHER ARISING OUT OF ERRORS OR OMISSIONS, NEGLIGENCE, ACCIDENT OR ANY OTHER CAUSE, FOR ANY LOSS OF DAMAGE, INCLUDING, WITHOUT LIMITATION, SPECIAL, INCIDENTAL, CONSEQUENTIAL, OR EXEMPLARY DAMAGES. ANY LIABILITY ON THE PART OF ENVIRONMENTAL DATA RESOURCES, INC. IS STRICTLY LIMITED TO A REFUND OF THE AMOUNT PAID FOR THIS REPORT. Purchaser accepts this Report "AS IS". Any analyses, estimates, ratings, environmental risk levels or risk codes provided in this Report are provided for illustrative purposes only, and are not intended to provide, nor should they be interpreted as providing any facts regarding, or prediction or forecast of, any environmental risk for any property. Only a Phase I Environmental Site Assessment performed by an environmental professional can provide information regarding the environmental risk for any property. Additionally, the information provided in this Report is not to be construed as legal advice.

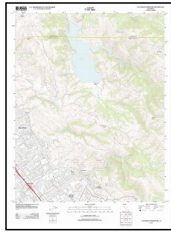
Copyright 2021 by Environmental Data Resources, Inc. All rights reserved. Reproduction in any media or format, in whole or in part, of any report or map of Environmental Data Resources, Inc., or its affiliates, is prohibited without prior written permission.

EDR and its logos (including Sanborn and Sanborn Map) are trademarks of Environmental Data Resources, Inc. or its affiliates. All other trademarks used herein are the property of their respective owners.

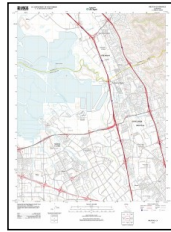
Topo Sheet Key

This EDR Topo Map Report is based upon the following USGS topographic map sheets.

2012 Source Sheets



Calaveras Reservoir
2012
7.5-minute, 24000

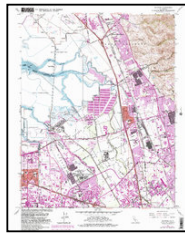


Milpitas
2012
7.5-minute, 24000

1980 Source Sheets

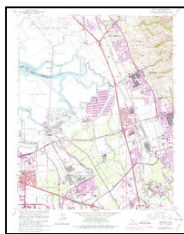


Calaveras Reservoir
1980
7.5-minute, 24000
Aerial Photo Revised 1978



Milpitas
1980
7.5-minute, 24000
Aerial Photo Revised 1979

1973 Source Sheets

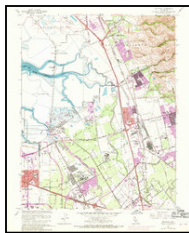


Milpitas
1973
7.5-minute, 24000
Aerial Photo Revised 1973



Calaveras Reservoir
1973
7.5-minute, 24000
Aerial Photo Revised 1973

1968 Source Sheets



Milpitas
1968
7.5-minute, 24000
Aerial Photo Revised 1968

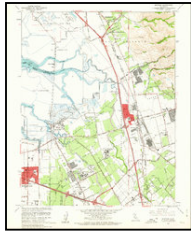


Calaveras Reservoir
1968
7.5-minute, 24000
Aerial Photo Revised 1968

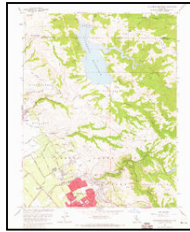
Topo Sheet Key

This EDR Topo Map Report is based upon the following USGS topographic map sheets.

1961 Source Sheets



Milpitas
1961
7.5-minute, 24000
Aerial Photo Revised 1960

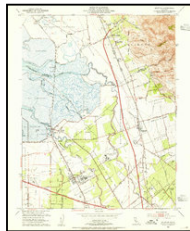


Calaveras Reservoir
1961
7.5-minute, 24000
Aerial Photo Revised 1960

1953 Source Sheets

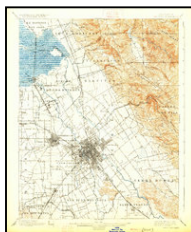


Calaveras Reservoir
1953
7.5-minute, 24000
Aerial Photo Revised 1948



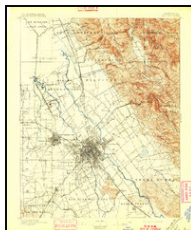
Milpitas
1953
7.5-minute, 24000
Aerial Photo Revised 1948

1899 Source Sheets



San Jose
1899
15-minute, 62500

1897 Source Sheets

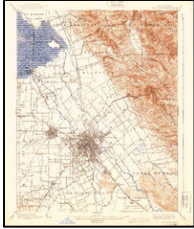


San Jose
1897
15-minute, 62500

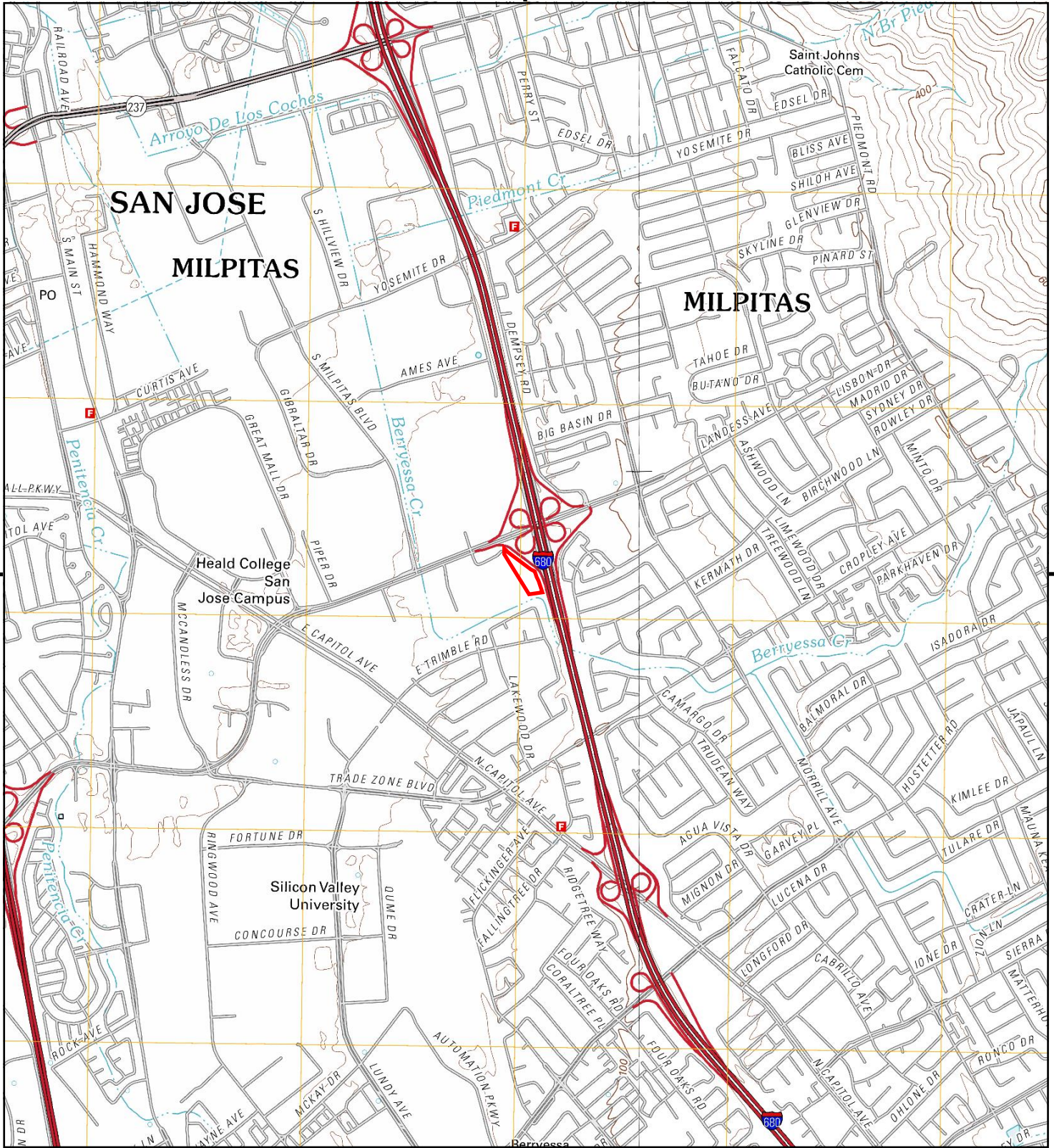
Topo Sheet Key

This EDR Topo Map Report is based upon the following USGS topographic map sheets.

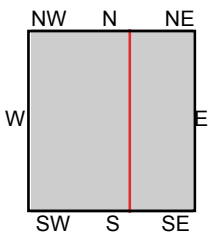
1889 Source Sheets



San Jose
1889
15-minute, 62500



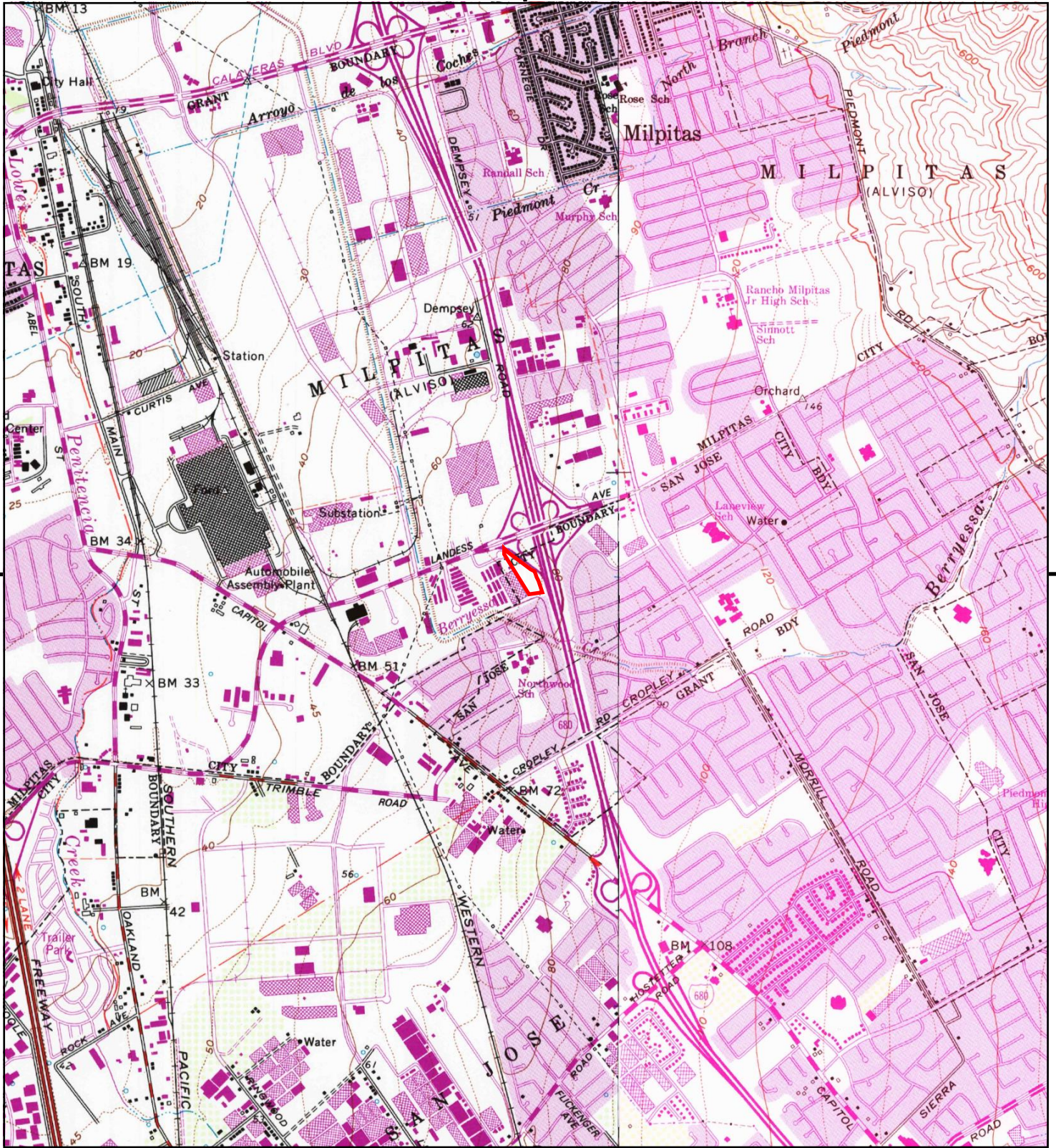
This report includes information from the following map sheet(s).



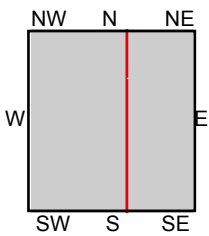
TP, Milpitas, 2012, 7.5-minute
NE, Calaveras Reservoir, 2012, 7.5-minute

SITE NAME: Pecten
ADDRESS: Montague Expy & I-680
Milpitas, CA 95035
CLIENT: Engeo Inc.





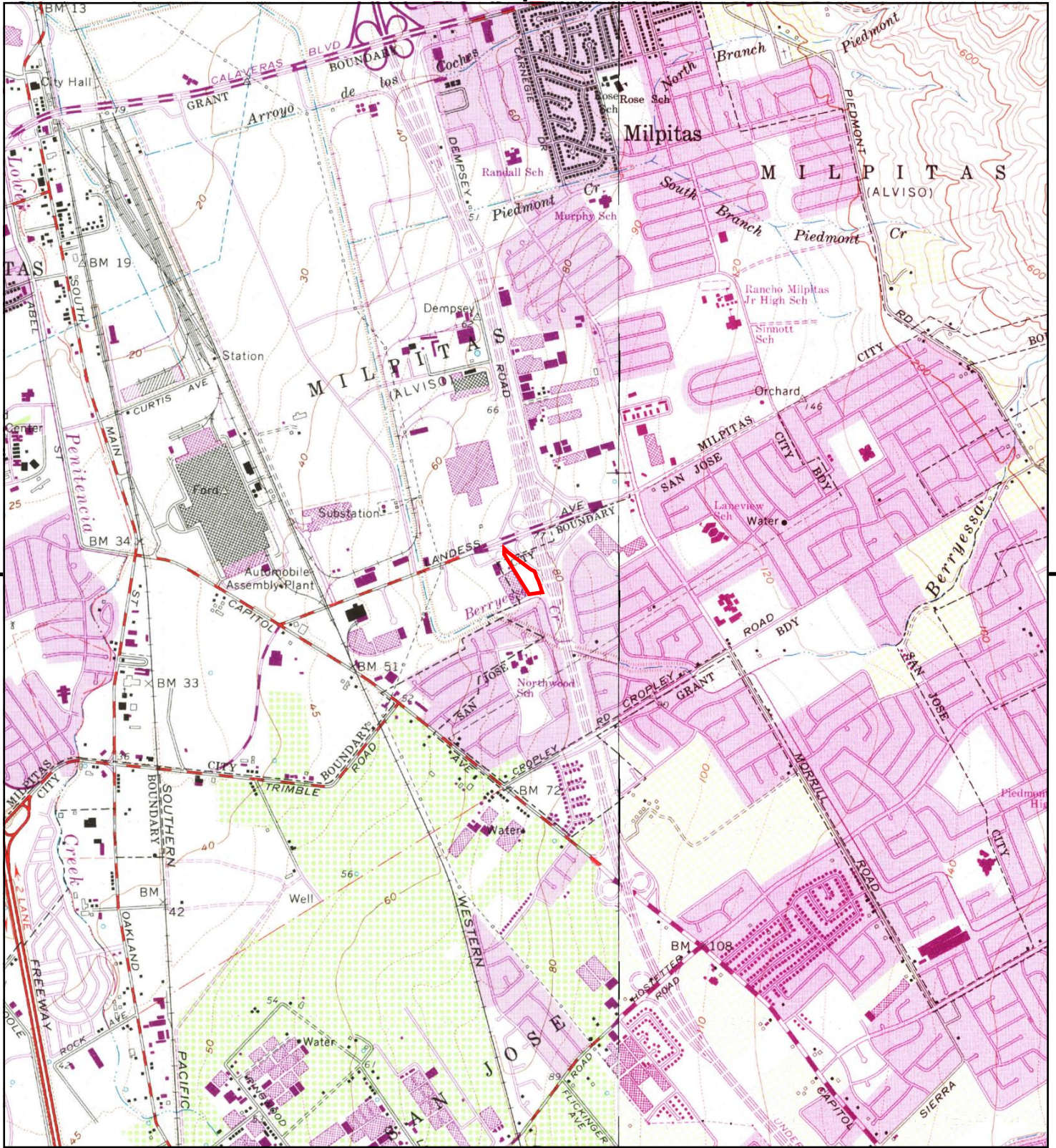
This report includes information from the following map sheet(s).



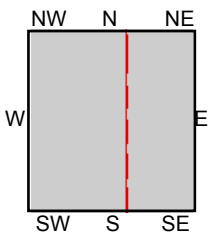
TP, Milpitas, 1980, 7.5-minute
 NE, Calaveras Reservoir, 1980, 7.5-minute

SITE NAME: Pecten
 ADDRESS: Montague Expy & I-680
 Milpitas, CA 95035
 CLIENT: Engeo Inc.





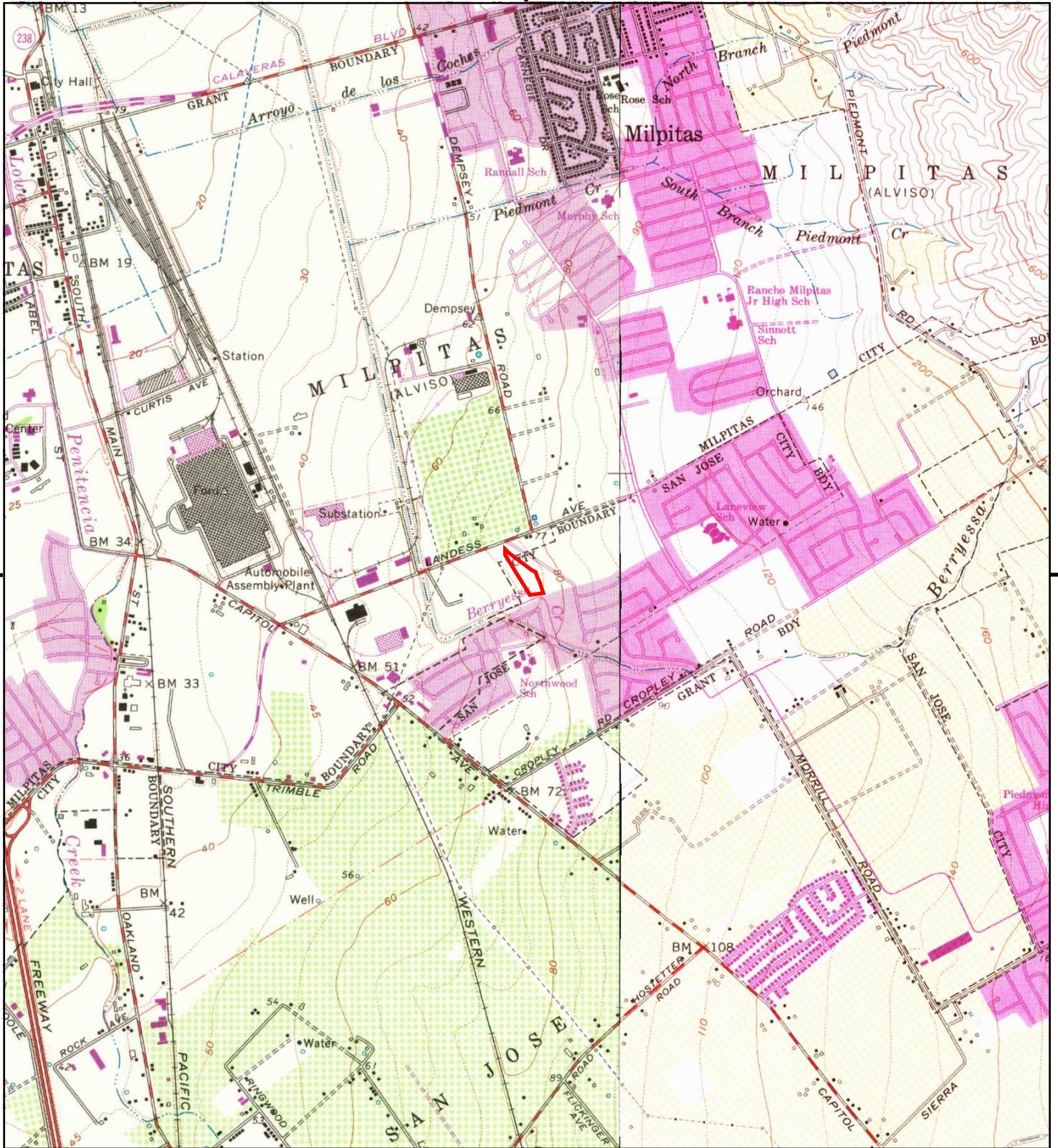
This report includes information from the following map sheet(s).



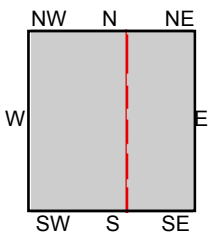
TP, Milpitas, 1973, 7.5-minute
 NE, Calaveras Reservoir, 1973, 7.5-minute

SITE NAME: Pecten
ADDRESS: Montague Expy & I-680
 Milpitas, CA 95035
CLIENT: Engeo Inc.





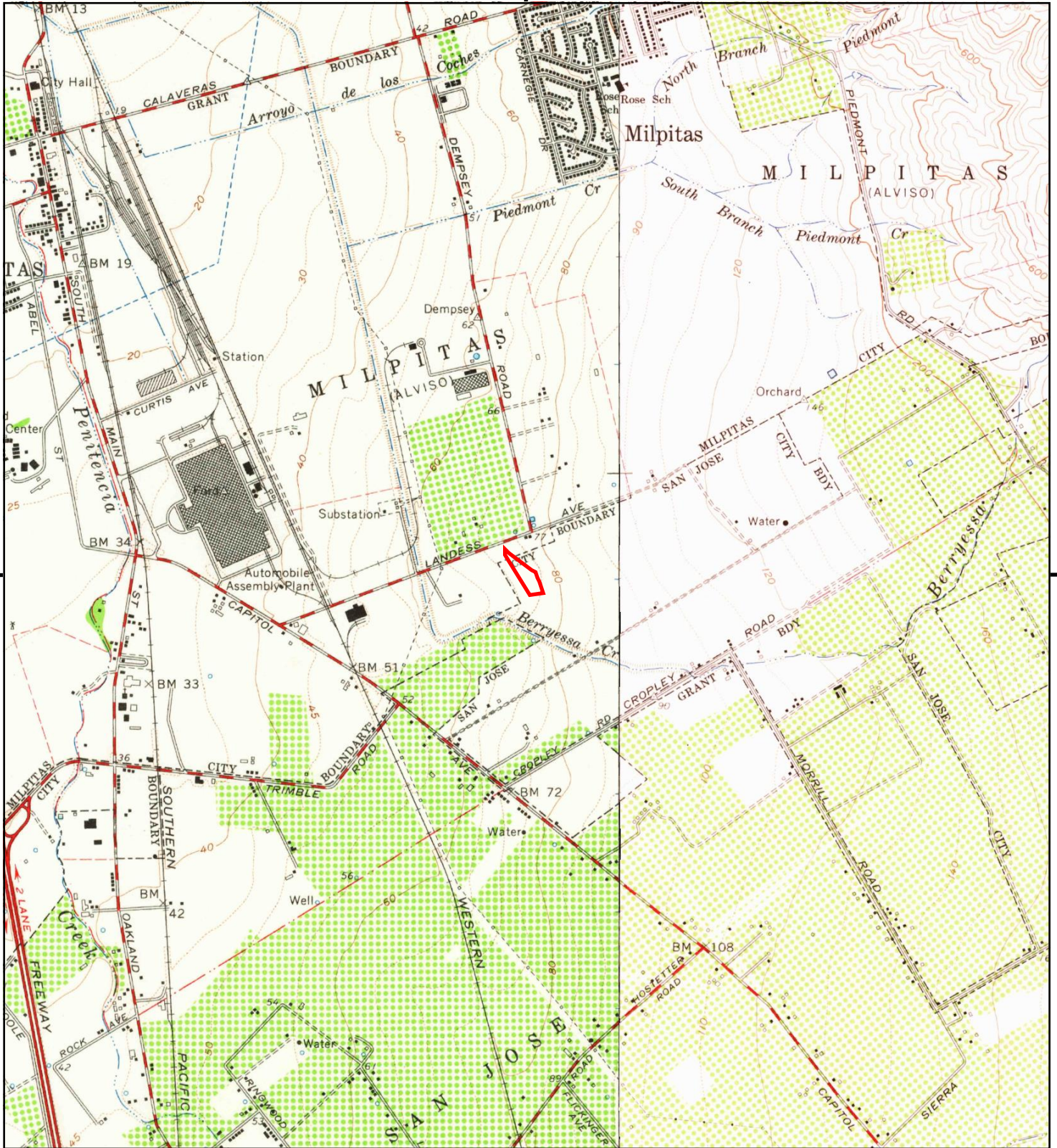
This report includes information from the following map sheet(s).



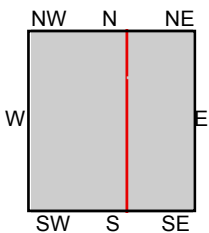
TP, Milpitas, 1968, 7.5-minute
NE, Calaveras Reservoir, 1968, 7.5-minute

SITE NAME: Pecten
ADDRESS: Montague Expy & I-680
Milpitas, CA 95035
CLIENT: Engeo Inc.





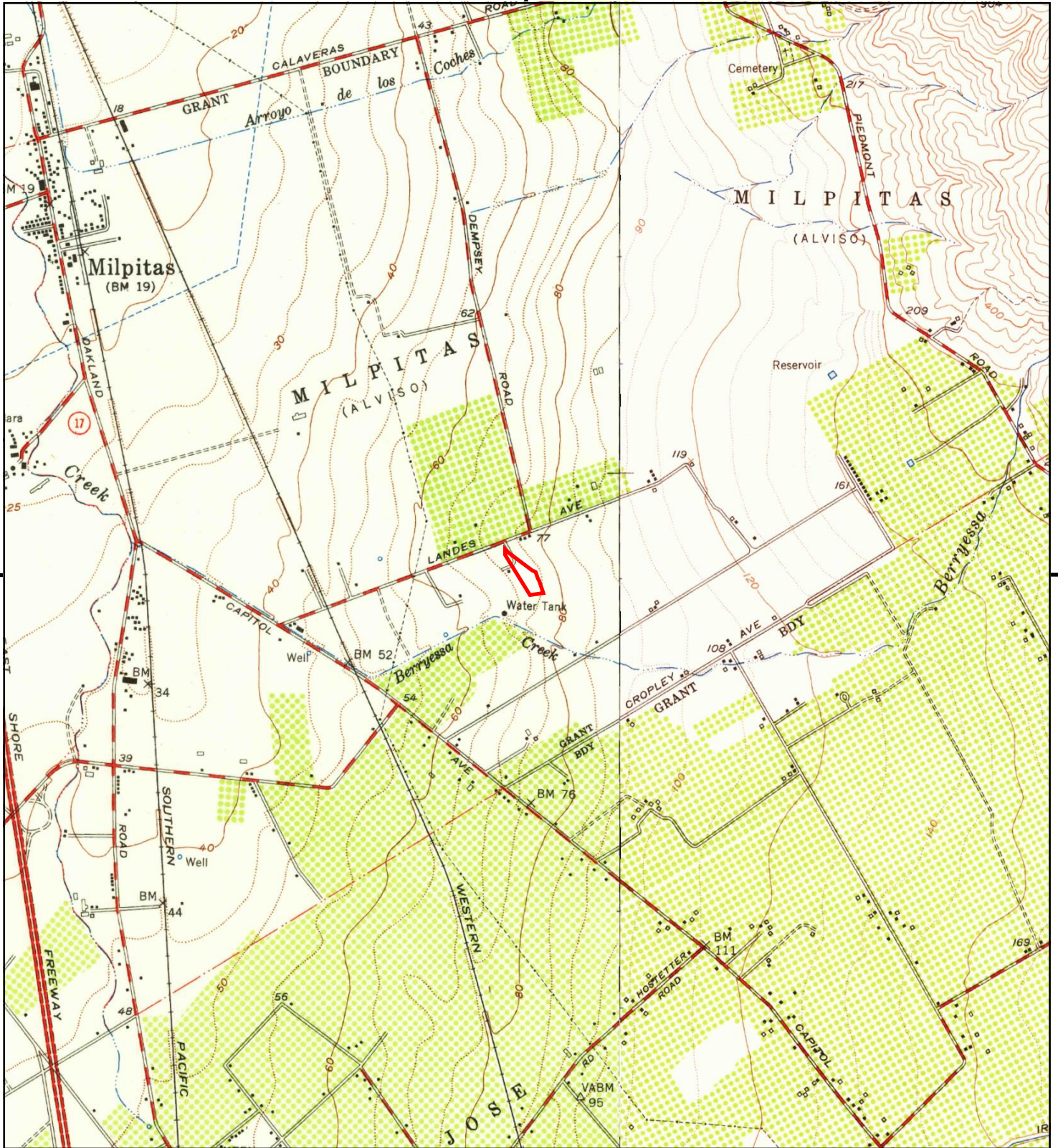
This report includes information from the following map sheet(s).



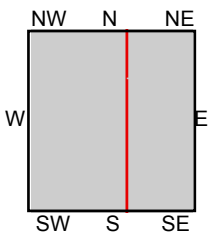
TP, Milpitas, 1961, 7.5-minute
NE, Calaveras Reservoir, 1961, 7.5-minute

SITE NAME: Pecten
ADDRESS: Montague Expy & I-680
Milpitas, CA 95035
CLIENT: Engco Inc.





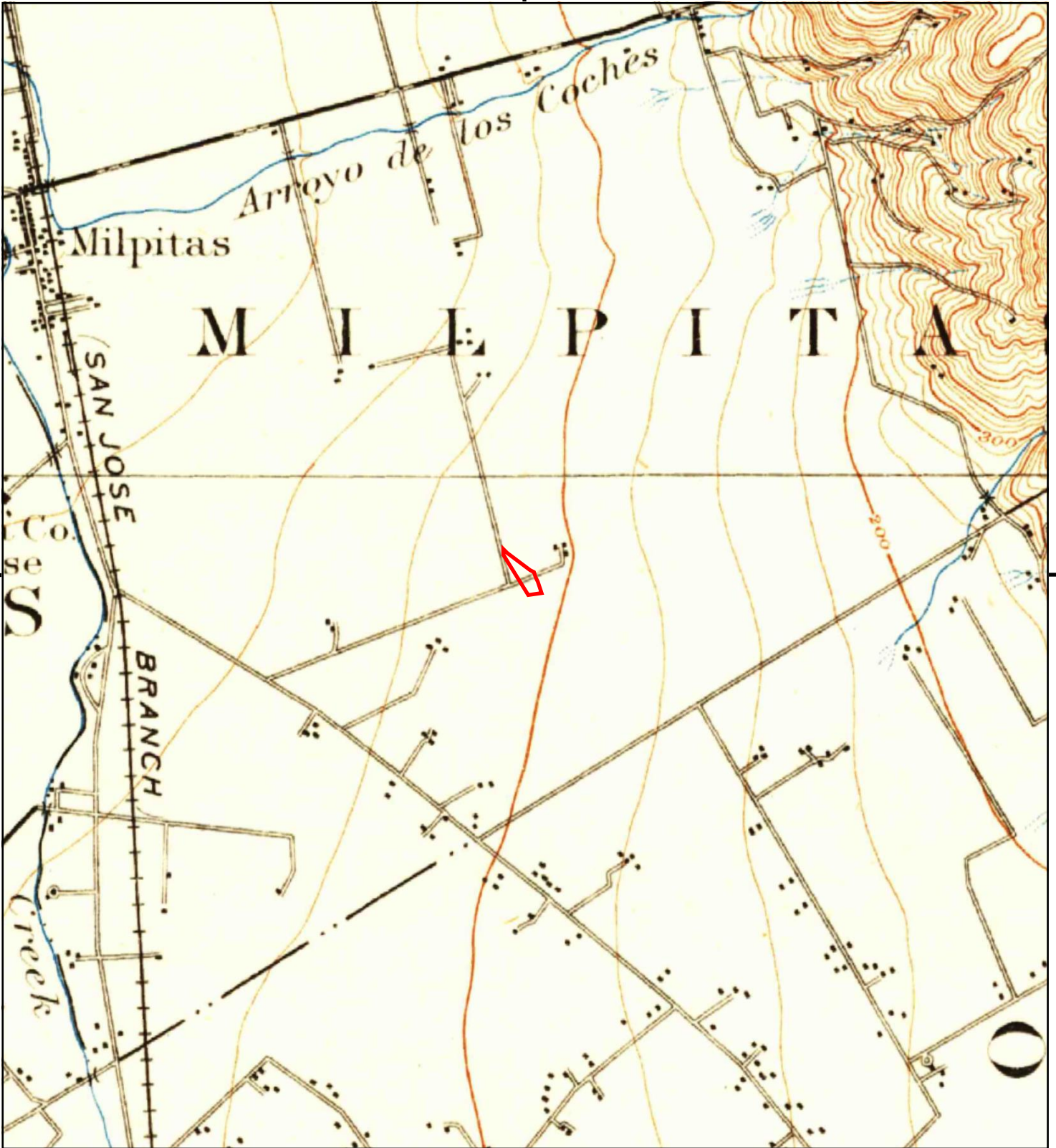
This report includes information from the following map sheet(s).



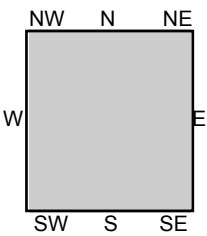
TP, Milpitas, 1953, 7.5-minute
 NE, Calaveras Reservoir, 1953, 7.5-minute

SITE NAME: Pecten
ADDRESS: Montague Expy & I-680
 Milpitas, CA 95035
CLIENT: Engeo Inc.





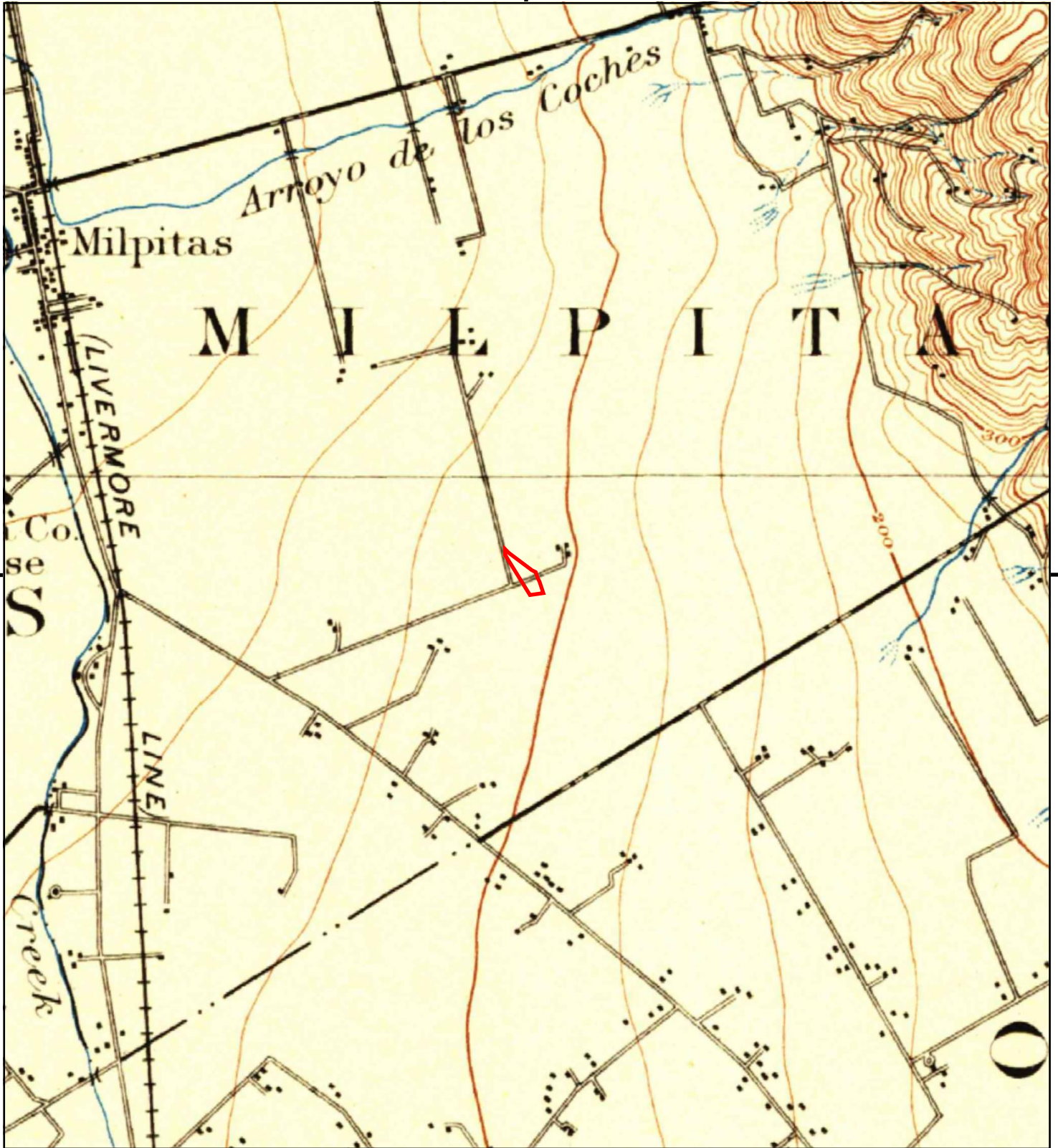
This report includes information from the following map sheet(s).



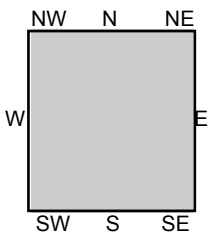
TP, San Jose, 1899, 15-minute

SITE NAME: Pecten
 ADDRESS: Montague Expy & I-680
 Milpitas, CA 95035
 CLIENT: Engeo Inc.





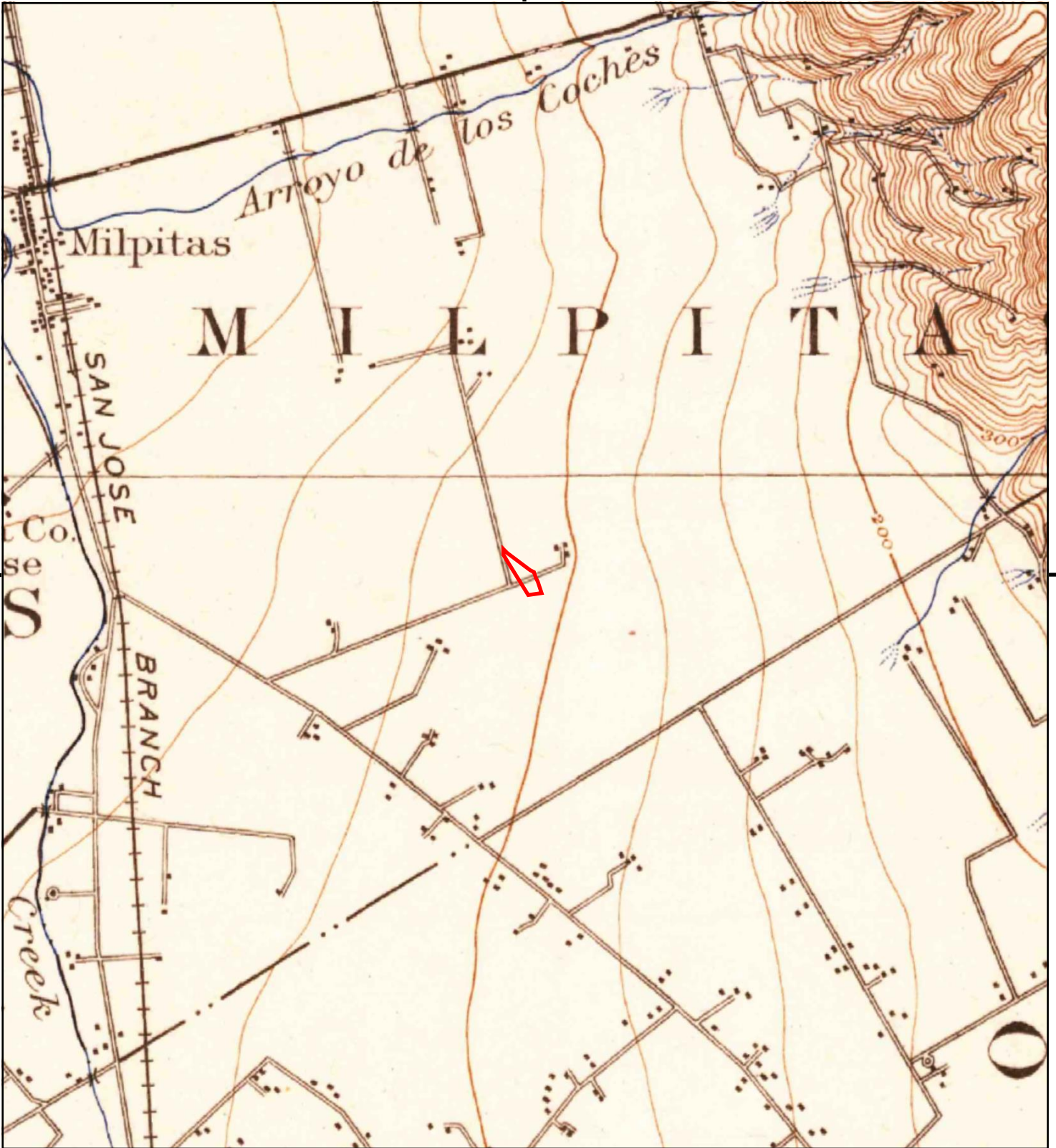
This report includes information from the following map sheet(s).



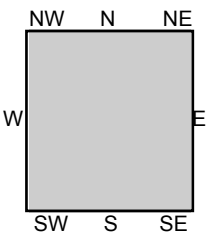
TP, San Jose, 1897, 15-minute

SITE NAME: Pecten
 ADDRESS: Montague Expy & I-680
 Milpitas, CA 95035
 CLIENT: Engeo Inc.





This report includes information from the following map sheet(s).



TP, San Jose, 1889, 15-minute

SITE NAME: Pecten
ADDRESS: Montague Expy & I-680
Milpitas, CA 95035
CLIENT: Engeo Inc.





DRAFT

APPENDIX D

ENVIRONMENTAL DATA RESOURCES, INC.

Aerial Photo Decade Package



Pecten

Montague Expy & I-680

Milpitas, CA 95035

Inquiry Number: 6606380.8

August 04, 2021

The EDR Aerial Photo Decade Package



6 Armstrong Road, 4th floor
Shelton, CT 06484
Toll Free: 800.352.0050
www.edrnet.com

EDR Aerial Photo Decade Package

08/04/21

Site Name:

Pecten
Montague Expy & I-680
Milpitas, CA 95035
EDR Inquiry # 6606380.8

Client Name:

Engeo Inc.
2010 Crow Canyon Place
San Ramon, CA 94583
Contact: Jennifer Knipper



Environmental Data Resources, Inc. (EDR) Aerial Photo Decade Package is a screening tool designed to assist environmental professionals in evaluating potential liability on a target property resulting from past activities. EDR's professional researchers provide digitally reproduced historical aerial photographs, and when available, provide one photo per decade.

Search Results:

<u>Year</u>	<u>Scale</u>	<u>Details</u>	<u>Source</u>
2016	1"=500'	Flight Year: 2016	USDA/NAIP
2012	1"=500'	Flight Year: 2012	USDA/NAIP
2009	1"=500'	Flight Year: 2009	USDA/NAIP
2006	1"=500'	Flight Year: 2006	USDA/NAIP
1998	1"=500'	Flight Date: August 27, 1998	USDA
1993	1"=500'	Acquisition Date: January 01, 1993	USGS/DOQQ
1982	1"=500'	Flight Date: July 05, 1982	USDA
1979	1"=500'	Flight Date: August 16, 1979	USDA
1974	1"=500'	Flight Date: October 14, 1974	USGS
1968	1"=500'	Flight Date: June 14, 1968	USGS
1963	1"=500'	Flight Date: June 24, 1963	EDR Proprietary Aerial Viewpoint
1956	1"=500'	Flight Date: June 09, 1956	USDA
1950	1"=500'	Flight Date: April 01, 1950	USDA
1948	1"=500'	Flight Date: September 26, 1948	USDA
1940	1"=500'	Flight Date: June 12, 1940	USDA
1939	1"=500'	Flight Date: July 31, 1939	USDA


When delivered electronically by EDR, the aerial photo images included with this report are for ONE TIME USE ONLY. Further reproduction of these aerial photo images is prohibited without permission from EDR. For more information contact your EDR Account Executive.

Disclaimer - Copyright and Trademark Notice

This Report contains certain information obtained from a variety of public and other sources reasonably available to Environmental Data Resources, Inc. It cannot be concluded from this Report that coverage information for the target and surrounding properties does not exist from other sources. NO WARRANTY EXPRESSED OR IMPLIED, IS MADE WHATSOEVER IN CONNECTION WITH THIS REPORT. ENVIRONMENTAL DATA RESOURCES, INC. SPECIFICALLY DISCLAIMS THE MAKING OF ANY SUCH WARRANTIES, INCLUDING WITHOUT LIMITATION, MERCHANTABILITY OR FITNESS FOR A PARTICULAR USE OR PURPOSE. ALL RISK IS ASSUMED BY THE USER. IN NO EVENT SHALL ENVIRONMENTAL DATA RESOURCES, INC. BE LIABLE TO ANYONE, WHETHER ARISING OUT OF ERRORS OR OMISSIONS, NEGLIGENCE, ACCIDENT OR ANY OTHER CAUSE, FOR ANY LOSS OF DAMAGE, INCLUDING, WITHOUT LIMITATION, SPECIAL, INCIDENTAL, CONSEQUENTIAL, OR EXEMPLARY DAMAGES. ANY LIABILITY ON THE PART OF ENVIRONMENTAL DATA RESOURCES, INC. IS STRICTLY LIMITED TO A REFUND OF THE AMOUNT PAID FOR THIS REPORT. Purchaser accepts this Report "AS IS". Any analyses, estimates, ratings, environmental risk levels or risk codes provided in this Report are provided for illustrative purposes only, and are not intended to provide, nor should they be interpreted as providing any facts regarding, or prediction or forecast of, any environmental risk for any property. Only a Phase I Environmental Site Assessment performed by an environmental professional can provide information regarding the environmental risk for any property. Additionally, the information provided in this Report is not to be construed as legal advice.

Copyright 2021 by Environmental Data Resources, Inc. All rights reserved. Reproduction in any media or format, in whole or in part, of any report or map of Environmental Data Resources, Inc., or its affiliates, is prohibited without prior written permission.

EDR and its logos (including Sanborn and Sanborn Map) are trademarks of Environmental Data Resources, Inc. or its affiliates. All other trademarks used herein are the property of their respective owners.



INQUIRY #: 6606380.8

YEAR: 2016

— = 500'






INQUIRY #: 6606380.8

YEAR: 2012

— = 500'





INQUIRY #: 6606380.8

YEAR: 2009

— = 500'





INQUIRY #: 6606380.8

YEAR: 2006

— = 500'





INQUIRY #: 6606380.8

YEAR: 1998

— = 500'





INQUIRY #: 6606380.8

YEAR: 1993

— = 500'





INQUIRY #: 6606380.8

YEAR: 1982

— = 500'





INQUIRY #: 6606380.8

YEAR: 1979

— = 500'





INQUIRY #: 6606380.8

YEAR: 1974

— = 500'





INQUIRY #: 6606380.8

YEAR: 1968

— = 500'





INQUIRY #: 6606380.8

YEAR: 1963

— = 500'





INQUIRY #: 6606380.8

YEAR: 1956

— = 500'





INQUIRY #: 6606380.8

YEAR: 1950

— = 500'





INQUIRY #: 6606380.8

YEAR: 1948

— = 500'






INQUIRY #: 6606380.8

YEAR: 1940

— = 500'





INQUIRY #: 6606380.8

YEAR: 1939

— = 500'





DRAFT

APPENDIX E

ENVIRONMENTAL DATA RESOURCES, INC.

Sanborn Map Report



Pecten

Montague Expy & I-680

Milpitas, CA 95035

Inquiry Number: 6606380.3

August 04, 2021

Certified Sanborn® Map Report



6 Armstrong Road, 4th floor
Shelton, CT 06484
Toll Free: 800.352.0050
www.edrnet.com

Certified Sanborn® Map Report

08/04/21

Site Name:

Pecten
Montague Expy & I-680
Milpitas, CA 95035
EDR Inquiry # 6606380.3

Client Name:

Engeo Inc.
2010 Crow Canyon Place
San Ramon, CA 94583
Contact: Jennifer Knipper



The Sanborn Library has been searched by EDR and maps covering the target property location as provided by Engeo Inc. were identified for the years listed below. The Sanborn Library is the largest, most complete collection of fire insurance maps. The collection includes maps from Sanborn, Bromley, Perris & Browne, Hopkins, Barlow, and others. Only Environmental Data Resources Inc. (EDR) is authorized to grant rights for commercial reproduction of maps by the Sanborn Library LLC, the copyright holder for the collection. Results can be authenticated by visiting www.edrnet.com/sanborn.

The Sanborn Library is continually enhanced with newly identified map archives. This report accesses all maps in the collection as of the day this report was generated.

Certified Sanborn Results:

Certification # 2365-412E-9FBB
PO # 19078.000.001
Project Pectin

UNMAPPED PROPERTY

This report certifies that the complete holdings of the Sanborn Library, LLC collection have been searched based on client supplied target property information, and fire insurance maps covering the target property were not found.



Sanborn® Library search results

Certification #: 2365-412E-9FBB

The Sanborn Library includes more than 1.2 million fire insurance maps from Sanborn, Bromley, Perris & Browne, Hopkins, Barlow and others which track historical property usage in approximately 12,000 American cities and towns. Collections searched:

- Library of Congress
- University Publications of America
- EDR Private Collection

The Sanborn Library LLC Since 1866™

Limited Permission To Make Copies

Engeo Inc. (the client) is permitted to make up to FIVE photocopies of this Sanborn Map transmittal and each fire insurance map accompanying this report solely for the limited use of its customer. No one other than the client is authorized to make copies. Upon request made directly to an EDR Account Executive, the client may be permitted to make a limited number of additional photocopies. This permission is conditioned upon compliance by the client, its customer and their agents with EDR's copyright policy; a copy of which is available upon request.

Disclaimer - Copyright and Trademark Notice

This Report contains certain information obtained from a variety of public and other sources reasonably available to Environmental Data Resources, Inc. It cannot be concluded from this Report that coverage information for the target and surrounding properties does not exist from other sources. NO WARRANTY EXPRESSED OR IMPLIED, IS MADE WHATSOEVER IN CONNECTION WITH THIS REPORT. ENVIRONMENTAL DATA RESOURCES, INC. SPECIFICALLY DISCLAIMS THE MAKING OF ANY SUCH WARRANTIES, INCLUDING WITHOUT LIMITATION, MERCHANTABILITY OR FITNESS FOR A PARTICULAR USE OR PURPOSE. ALL RISK IS ASSUMED BY THE USER. IN NO EVENT SHALL ENVIRONMENTAL DATA RESOURCES, INC. BE LIABLE TO ANYONE, WHETHER ARISING OUT OF ERRORS OR OMISSIONS, NEGLIGENCE, ACCIDENT OR ANY OTHER CAUSE, FOR ANY LOSS OF DAMAGE, INCLUDING, WITHOUT LIMITATION, SPECIAL, INCIDENTAL, CONSEQUENTIAL, OR EXEMPLARY DAMAGES. ANY LIABILITY ON THE PART OF ENVIRONMENTAL DATA RESOURCES, INC. IS STRICTLY LIMITED TO A REFUND OF THE AMOUNT PAID FOR THIS REPORT. Purchaser accepts this Report "AS IS". Any analyses, estimates, ratings, environmental risk levels or risk codes provided in this Report are provided for illustrative purposes only, and are not intended to provide, nor should they be interpreted as providing any facts regarding, or prediction or forecast of, any environmental risk for any property. Only a Phase I Environmental Site Assessment performed by an environmental professional can provide information regarding the environmental risk for any property. Additionally, the information provided in this Report is not to be construed as legal advice. Copyright 2021 by Environmental Data Resources, Inc. All rights reserved. Reproduction in any media or format, in whole or in part, of any report or map of Environmental Data Resources, Inc., or its affiliates, is prohibited without prior written permission.

EDR and its logos (including Sanborn and Sanborn Map) are trademarks of Environmental Data Resources, Inc. or its affiliates. All other trademarks used herein are the property of their respective owners.



DRAFT

APPENDIX F

ENVIRONMENTAL DATA RESOURCES, INC.

City Directory

Villages At Patterson

Olive Avenue and Sycamore Avenue
Patterson, CA 95363

Inquiry Number: 6590306.5

July 27, 2021

The EDR-City Directory Image Report

TABLE OF CONTENTS

SECTION

Executive Summary

Findings

City Directory Images

Thank you for your business.

Please contact EDR at 1-800-352-0050
with any questions or comments.

Disclaimer - Copyright and Trademark Notice

This Report contains certain information obtained from a variety of public and other sources reasonably available to Environmental Data Resources, Inc. It cannot be concluded from this Report that coverage information for the target and surrounding properties does not exist from other sources. **NO WARRANTY EXPRESSED OR IMPLIED, IS MADE WHATSOEVER IN CONNECTION WITH THIS REPORT. ENVIRONMENTAL DATA RESOURCES, INC. SPECIFICALLY DISCLAIMS THE MAKING OF ANY SUCH WARRANTIES, INCLUDING WITHOUT LIMITATION, MERCHANTABILITY OR FITNESS FOR A PARTICULAR USE OR PURPOSE. ALL RISK IS ASSUMED BY THE USER. IN NO EVENT SHALL ENVIRONMENTAL DATA RESOURCES, INC. BE LIABLE TO ANYONE, WHETHER ARISING OUT OF ERRORS OR OMISSIONS, NEGLIGENCE, ACCIDENT OR ANY OTHER CAUSE, FOR ANY LOSS OR DAMAGE, INCLUDING, WITHOUT LIMITATION, SPECIAL, INCIDENTAL, CONSEQUENTIAL, OR EXEMPLARY DAMAGES. ANY LIABILITY ON THE PART OF ENVIRONMENTAL DATA RESOURCES, INC. IS STRICTLY LIMITED TO A REFUND OF THE AMOUNT PAID FOR THIS REPORT.** Purchaser accepts this Report "AS IS". Any analyses, estimates, ratings, environmental risk levels or risk codes provided in this Report are provided for illustrative purposes only, and are not intended to provide, nor should they be interpreted as providing any facts regarding, or prediction or forecast of, any environmental risk for any property. Only a Phase I Environmental Site Assessment performed by an environmental professional can provide information regarding the environmental risk for any property. Additionally, the information provided in this Report is not to be construed as legal advice.

Copyright 2020 by Environmental Data Resources, Inc. All rights reserved. Reproduction in any media or format, in whole or in part, of any report or map of Environmental Data Resources, Inc. or its affiliates is prohibited without prior written permission.

EDR and its logos (including Sanborn and Sanborn Map) are trademarks of Environmental Data Resources, Inc. or its affiliates. All other trademarks used herein are the property of their respective owners.

EXECUTIVE SUMMARY

DESCRIPTION

Environmental Data Resources, Inc.'s (EDR) City Directory Report is a screening tool designed to assist environmental professionals in evaluating potential liability on a target property resulting from past activities. EDR's City Directory Report includes a search of available city directory data at 5 year intervals.

RECORD SOURCES

EDR's Digital Archive combines historical directory listings from sources such as Cole Information and Dun & Bradstreet. These standard sources of property information complement and enhance each other to provide a more comprehensive report.

EDR is licensed to reproduce certain City Directory works by the copyright holders of those works. The purchaser of this EDR City Directory Report may include it in report(s) delivered to a customer. Reproduction of City Directories without permission of the publisher or licensed vendor may be a violation of copyright.



RESEARCH SUMMARY

The following research sources were consulted in the preparation of this report. A check mark indicates where information was identified in the source and provided in this report.

<u>Year</u>	<u>Target Street</u>	<u>Cross Street</u>	<u>Source</u>
2017	<input checked="" type="checkbox"/>	<input type="checkbox"/>	EDR Digital Archive
2014	<input checked="" type="checkbox"/>	<input type="checkbox"/>	EDR Digital Archive
2010	<input checked="" type="checkbox"/>	<input type="checkbox"/>	EDR Digital Archive
2005	<input checked="" type="checkbox"/>	<input type="checkbox"/>	EDR Digital Archive
2000	<input checked="" type="checkbox"/>	<input type="checkbox"/>	EDR Digital Archive
1995	<input checked="" type="checkbox"/>	<input type="checkbox"/>	EDR Digital Archive
1992	<input checked="" type="checkbox"/>	<input type="checkbox"/>	EDR Digital Archive
1985	<input checked="" type="checkbox"/>	<input type="checkbox"/>	Haines Criss-Cross Directory
1981	<input checked="" type="checkbox"/>	<input type="checkbox"/>	Haines Criss-Cross Directory
1977	<input checked="" type="checkbox"/>	<input type="checkbox"/>	Haines Criss-Cross Directory
1974	<input checked="" type="checkbox"/>	<input type="checkbox"/>	Haines Criss-Cross Directory
1971	<input checked="" type="checkbox"/>	<input type="checkbox"/>	Haines Criss-Cross Directory

FINDINGS

TARGET PROPERTY STREET

Olive Avenue and Sycamore Avenue
Patterson, CA 95363

<u>Year</u>	<u>CD Image</u>	<u>Source</u>
<u>OLIVE AVE</u>		
2017	pg A1	EDR Digital Archive
2014	pg A4	EDR Digital Archive
2010	pg A8	EDR Digital Archive
2005	pg A12	EDR Digital Archive
2000	pg A16	EDR Digital Archive
1995	pg A19	EDR Digital Archive
1992	pg A22	EDR Digital Archive
1985	pg A24	Haines Criss-Cross Directory
1985	pg A25	Haines Criss-Cross Directory
1981	pg A27	Haines Criss-Cross Directory
1977	pg A30	Haines Criss-Cross Directory
1974	pg A33	Haines Criss-Cross Directory
1971	pg A36	Haines Criss-Cross Directory

SYCAMORE AVE

2017	pg A2	EDR Digital Archive
2014	pg A5	EDR Digital Archive
2010	pg A9	EDR Digital Archive
2005	pg A13	EDR Digital Archive
2000	pg A17	EDR Digital Archive
1995	pg A20	EDR Digital Archive
1992	pg A23	EDR Digital Archive
1985	pg A26	Haines Criss-Cross Directory
1981	pg A28	Haines Criss-Cross Directory
1981	pg A29	Haines Criss-Cross Directory
1977	pg A31	Haines Criss-Cross Directory
1977	pg A32	Haines Criss-Cross Directory

FINDINGS

<u>Year</u>	<u>CD Image</u>	<u>Source</u>
1974	pg A34	Haines Criss-Cross Directory
1974	pg A35	Haines Criss-Cross Directory
1971	pg A37	Haines Criss-Cross Directory
1971	pg A38	Haines Criss-Cross Directory

FINDINGS

CROSS STREETS

No Cross Streets Identified

City Directory Images

OLIVE AVE 2017

137	SAUNDERS, DON R
138	SHIMMON IRRIGATION
179	NIETO, SOCORRO J
225	SMITH, WAYNE M
227	JAMIESON, NICOLAS M
260	DOOLING, JOHN M
261	FILICE, ARTHUR H
300	LESLIE, EDWARD
343	ALBERTA EQUIPMENT SERVICE MANUEL, ALBERTA
613	DREW, CHARLES W
665	GONZALEZ, IGNACIO E
837	DAVIS, TODD V
860	DENNIS, CHRISTOPHER S
867	TAYLOR, CARMEN S
900	DENNIS, DARRYL F
1206	TRAINA J RICHARD REAL ESTATE TRAINA, RICHARD
1249	COELHO, ROGER G
1252	DESAI, MOHAMMED T
1306	DESAI, AHMED O
1418	MILLER, ALAN G
1506	GALICIA, ADELINE A
1632	TERRAS, MARY L
1638	CHIRCOP, RICHARD S
1649	GARCIA, PAULO F
1800	KAHN, NOORAN N
1912	NELSON, KEVIN L
1960	WARENAS, ANGELA
2451	SILVA, MICHAEL A
2631	BEST FRIENDS PET RESORT FARLEY, AUGUSTA P
2818	FERRY, CHARLES J
2830	MYERS, KRISTINA

SYCAMORE AVE 2017

875 WRIGHT, PATRICK W
 915 SCHALI, FRITZ A
 1151 RODRICK, DANIEL
 1225 TRAINA, JUSTIN A
 12100 DICK, WALLACE J
 12118 BROGGI, JOHN
 12119 PEASE, DOUGLAS J
 12149 BROGGI, BOB L
 12225 MARTIN, WILLIAM A
 12343 MELO, MICHAEL J
 MUHLECK, MALISSA
 12419 HATCH, JAY B
 12513 JAMIESON, DOUGLAS M
 12573 BRUSH, STEVEN A
 12612 CORREIA, MARY L
 12637 PRIETO, EMILY L
 12730 VARAO, LARRY S
 12806 GUTIERREZ, JOSE M
 12868 VARGAS, RAFAEL M
 12890 HERNANDEZ, SALVADOR P
 12910 LARA, JAROD M
 13101 SALINAS INC PORTABLES
 SALINAS JUAN LABOR CONTRACTOR
 SALINAS PORTABLES
 SALINAS, JUAN
 13111 ARCEO, VIRGINIA E
 13113 VILLALOBOS, ALBERTO
 13218 KIMBALL, ROBERT C
 13336 HOXIE, GERALD J
 13367 SASSE, ANDREW
 13413 YSAIS-HERNANDEZ, EMMA G
 13513 PEREIRA, JOE P
 13559 SOTO, JOSE A
 13657 SAMANIEGO, RICHARD
 13715 CORTEZ, RAFAELA
 13773 AMADOR, STEVE T
 13819 MARTIN, SCOTTY
 13936 RODRICK, DANIEL
 13937 WILFORD, TIMOTHY J
 15012 MURILLO, JUAN M
 15556 ROMERO, MANUEL M
 15734 ALVAREZ, ISRAEL
 15825 VARGAS, LEON M
 15931 BYRAM, DAVID J
 16218 FANTOZZI, MICHAEL
 16311 GONZALEZ, FRANCISCO
 16312 CUNNINGHAM, JON
 16354 LINK, MARY K
 16452 EMEHISER, DEAN J
 16506 CUNNINGHAM, JON O

SYCAMORE AVE 2017 (Cont'd)

16519	ARANDA, BENJAMIN C
16549	AYLWIN, GEORGE M
16649	CERVANTES, ANA
16653	CERVANTES, ROSALVA P
16720	MAYER, NANCY L
16725	JIMENEZ, JOSE J
16756	SELANDER, RICHARD J
16831	MURDOCK, DOUG D
16841	RAMIREZ, SULEMA
16913	UPCHURCH, RANDY G
17009	DAYS, ZACHARY J
17039	DAVIS, TODD V
17070	GUPTA, HEMANT
17180	GARNER, SCOTT
17201	SILVA, RICHARD D
17213	SILVA, MARIELENA A
17288	WALLACE, JEFF C
17300	WHEELAND, AARON L
17391	ARCHULETA, RON J
17400	BURCH, PAT H
17506	LELAND, HAL A
17513	J S MACHINE & WELDING
	SILL, MATTHEW W
17525	SILL, MATTHEW W
17630	DIAS, JOE S
17648	MARLOW, BRANDON M
17806	LEE, KONG W
17848	REGALADO, ARNOLD
17925	ALCAZAR, AMADOR V
18042	MANJARRES, ANDREA J
	SOUTHWEST FENCE
18101	HOOVER, WILLIAM M
18155	SKURTUN, BURK H
18200	LOCKHART, BRENT W
18230	HERNANDEZ, COLLIS M
18413	BOEHMER, RALPH G
18455	PEREIRA, SERGIO B
18613	BRUDNICKI, THOMAS E
18620	RAMIREZ, SHARON R
18706	GIBB, JOSHUA
18713	THORPE, IRVIN E
18736	RUIZ, SAMUEL A
18830	SIMS, BUD J
18901	TRIANO, DARRELL S
18949	MAGORIAN, GLENN L
19012	SALTOS, RUBEN M
19016	BREVES, PHYLLIS E
19111	ROWELL, LEAH J

OLIVE AVE 2014

137 SAUNDERS, DON R
138 SHIMMON IRRIGATION
VINYL FENCING OF PATTERSON INC
179 OCCUPANT UNKNOWN,
225 OCCUPANT UNKNOWN,
227 SALOMON, MILDRED L
260 HANCE, TINA S
261 FILICE, ARTHUR H
300 LESLIE, EDWARD
342 BAN, ANTHONY L
343 MANUEL, ALBERTA
607 OCCUPANT UNKNOWN,
613 DREW, CHARLES W
625 OCCUPANT UNKNOWN,
837 OCCUPANT UNKNOWN,
860 BORBA, GILBERT W
867 INDERBITCIN, MARTIN
900 DENNIS, CHRIS S
1206 TRAINA J RICHARD REAL ESTATE
TRAINA, RICHARD
1249 COELHO, ROGER G
1252 DESAI, MOHAMMED T
1304 OCCUPANT UNKNOWN,
1418 MILLER, ALAN G
1506 CANTU, MARY
1632 TERRAS, MARY L
1638 CHIRCOP, RICHARD S
1649 GARCIA, PAULO F
1800 KAHN, NOORAN N
1849 TOMASELLO, MARISA
1907 CERVENY, RICHARD L
1912 NELSON, KEVIN L
1913 DANIELS, ROSEMARY D
1960 WARENAS, ANGELA
2412 OCCUPANT UNKNOWN,
2451 BOWERS, MARK W
2631 FARLEY, AUGUSTA P
2818 FERRY, CHARLES J
2830 OCCUPANT UNKNOWN,

SYCAMORE AVE 2014

625 MENDEZ, SERGIO M
 875 WRIGHT, PATRICK W
 915 SCHALI, FRITZ A
 1151 OCCUPANT UNKNOWN,
 1225 TRAINA, WILLIAM
 12100 OCCUPANT UNKNOWN,
 12118 BROGGI, JOHN
 12119 PEASE, DOUGLAS J
 12149 BROGGI, BOB L
 12225 MARTIN, WILLIAM A
 12419 HATCH, JAY B
 12506 OCCUPANT UNKNOWN,
 12513 JAMIESON, NICHOLAS M
 12573 BRUSH, STEVEN A
 12612 DAVIS, ZANE
 12637 PRIETO, EMILY L
 12730 VARAO, LARRY S
 12806 GUTIERREZ, JOSE M
 12868 VARGAS, RAFAEL M
 12890 HERNANDEZ, SALVADOR P
 12910 LARA, CHRISTINE E
 13101 SALINAS INC PORTABLES
 SALINAS JUAN LABOR CONTRACTOR
 SALINAS, JUAN
 13111 LOPEZ, JOSE M
 13113 VILLALOBOS, ALBERTO
 13218 KIMBALL, ROBERT C
 13241 GOMEZ, SAMUEL G
 13336 HOXIE, ARTHUR
 13367 MONREAL, ALICE
 13413 TRONSTAD, HAROLD
 13448 OCCUPANT UNKNOWN,
 13513 PEREIRA, JOE P
 13559 SOTO, JOSE A
 13657 LOPEZ, MONICA
 13715 CORTEZ, RAFAELA
 13773 AMADOR, STEVE T
 13819 MARTIN, SCOTTY
 13936 LANE, STARLEEN
 13937 WILFORD, TIMOTHY J
 14561 OCCUPANT UNKNOWN,
 15012 OCCUPANT UNKNOWN,
 15556 ROMERO, MANUEL M
 15734 BRANSON, DARRYL G
 15825 VARGAS, LEON M
 15931 BYRAM, DAVID J
 15961 OCCUPANT UNKNOWN,
 16218 OCCUPANT UNKNOWN,
 16311 GONZALEZ, FRANCISCO
 16312 CUNNINGHAM, JON

SYCAMORE AVE 2014 (Cont'd)

16343 OCCUPANT UNKNOWN,
 16354 LINK, MARY K
 16418 OCCUPANT UNKNOWN,
 16452 EMEHISER, REBEKAH A
 16506 CUNNINGHAM, JON O
 16519 ARANDA, BENJAMIN C
 16521 GARCIA, MARCOS A
 16549 AYLWIN, GEORGE M
 16630 OCCUPANT UNKNOWN,
 16649 CERVANTES, ALEJANDRO
 16653 PEIRCE, DOLLY
 16720 MAYER, NANCY L
 16725 OCCUPANT UNKNOWN,
 16756 SELANDER, RICHARD J
 16831 MURDOCK, DOUG D
 16841 RAMIREZ, SULEMA
 16913 UPCHURCH, RANDY G
 17009 DAY, AARON N
 17039 DAVIS, TODD V
 17070 GUPTA, HEMANT
 17180 OCCUPANT UNKNOWN,
 17201 SILVA, RICHARD D
 17213 OCCUPANT UNKNOWN,
 17288 WALLACE, SEAN M
 17300 WHEELAND, AARON L
 17391 ARCHULETA, RON J
 17400 BURCH, PAT H
 17506 LELAND, HAL A
 17513 JS MACHINE & WELDING
 SILL, MATTHEW W
 17525 SILL, MATTHEW W
 17630 DIAS, JOE S
 17648 MARLOW, BRANDON M
 17806 BRUMFIELD, ROBERT
 17815 DIAS, JOE S
 17820 OCCUPANT UNKNOWN,
 17848 OCCUPANT UNKNOWN,
 17925 ALCAZAR, AMADOR V
 18042 HANNEKEN, ANN V
 SOUTHWEST FENCE
 18101 HOOVER, WILLIAM M
 18155 SKURTUN, AURORA L
 18200 LOCKHART, BRENT W
 18230 HERNANDEZ, COLLIS M
 18311 ROWLETT, K
 18413 BOEHMER, RALPH G
 18455 PEREIRA, SERGIO B
 18613 TRVASKIS, KENNETH J
 18620 GONZALEZ, MARISELA P
 18706 GIBB, JOHN W

SYCAMORE AVE 2014 (Cont'd)

18713 THORPE, JAMES D
18735 FONTES, ANTHONY J
18736 RUIZ, SAMUEL A
18830 SIMS, LAURA
18901 TRIANO, DARRELL S
18949 MAGORIAN, GLENN L
19012 SALTOS, RUBEN M
19016 BREVES, PHYLLIS E
19065 DARK, GLEN G
71213 HAUN, BRANDT F

OLIVE AVE 2010

137 SAUNDERS, DON R
 179 HUNTLEY, SCOTT
 225 FOLSE, JAMIE
 227 MELO, JOHN N
 260 ESTRADA, SERGIO C
 261 FILICE, ARTHUR H
 300 OCCUPANT UNKNOWN,
 342 OCCUPANT UNKNOWN,
 343 ALBERTA EQUIPMENT SVC
 OCCUPANT UNKNOWN,
 607 OCCUPANT UNKNOWN,
 613 DREW, CHARLES W
 655 GRANELLI, JOHN
 665 OCCUPANT UNKNOWN,
 837 WADE, JIM W
 860 BORBA, GILBERT W
 867 ALBERTA, FRANK
 900 DENNIS, FUD D
 1206 J RICHARD TRAINA REAL ESTATE
 TRAINA, JUSTIN R
 1213 STAGGS, HARLEY E
 1249 COELHO, ROGER G
 1252 DESAI, MUHAMMED F
 1304 LOCARNINI, OLINDO A
 1418 MILLER, ALAN G
 1506 CHIRCOP, CHARLES
 1632 TERRAS, MARY L
 1638 CHIRCOP, RICHARD S
 1649 CHIROP, JASON
 1800 KAHN, NOORAN N
 1907 GOMES, SYLVIA A
 1912 NELSON, KEVIN L
 WESTECH SERVICES
 1913 OCCUPANT UNKNOWN,
 1960 OCCUPANT UNKNOWN,
 2412 OCCUPANT UNKNOWN,
 2451 OCCUPANT UNKNOWN,
 2631 BEST FRIENDS PET RESORT
 FARLEY, AUGUSTA P
 2818 FERRY, CHARLES J
 2830 OCCUPANT UNKNOWN,

SYCAMORE AVE 2010

12100 OCCUPANT UNKNOWN,
 12118 BROGGI, LAURA J
 12119 OCCUPANT UNKNOWN,
 12149 BROGGI, BOB L
 12225 MARTIN, WILLIAM A
 12343 WILLIS, LADONA G
 12419 ADELMAN, JIM M
 MATHEWS LORI
 12506 OCCUPANT UNKNOWN,
 12513 JAMIESON, NICHOLAS M
 12573 BRUSH, STEVEN A
 12612 CORREIA, MARY L
 12637 MARTINEZ, ROGELIO
 12730 VARAO, LARRY S
 12806 GARCIA, CONNIE
 12868 VARGAS, RAFAEL M
 12890 HERNANDEZ, SALVADOR P
 12910 OCCUPANT UNKNOWN,
 13101 JUAN SALINAS LABOR CONTRACTOR
 MARING, JON
 13113 VILLALOBOS, ALBERTO
 13218 KIMBALL, ROBERT C
 13241 MOTA, BRIAN P
 13336 HOXIE, GERALD J
 13448 OCCUPANT UNKNOWN,
 13513 LLOYD, CHRISTOPHER M
 NEIL PHILLIPS AG CONSULTANT
 13559 SOTO, JOSE A
 13657 OCCUPANT UNKNOWN,
 13715 CORTEZ, ADAM G
 13773 AMADOR, STEVE T
 13936 LANE, STARLEEN
 13937 FOWLER, ANGIE B
 14125 OCCUPANT UNKNOWN,
 14313 RODRICK, DANIEL L
 14561 OCCUPANT UNKNOWN,
 14619 SCHALI, FRITZ A
 14701 BOONE, SHERYL S
 14955 HARRINGTON, BRUCE E
 15012 MURILLO, JUAN M
 15556 ROMERO, MANUEL M
 15734 OCCUPANT UNKNOWN,
 15811 HERNANDEZ, GUMERSINDO F
 15825 VARGAS, LEON M
 15931 BYRAM, DAVID J
 15961 OCCUPANT UNKNOWN,
 16218 HOWE, LOWELL G
 16311 OCCUPANT UNKNOWN,
 16312 MOON, CRAIG W
 16343 RUELAS, ELOY

SYCAMORE AVE 2010 (Cont'd)

16354 LINK, MARY K
 16418 LOURENCO, CARLOS N
 16452 COLDREN, SHAROLYN A
 16506 CUNNINGHAM, JON O
 16519 ARANDA, BENJAMIN C
 16521 GARCIA, MARCOS A
 16549 AYLWIN, GEORGE M
 16630 FUQUA, STEPHEN C
 16649 ENGLISH, ANNA
 16653 PEIRCE, DOLLY
 16720 CANTON, DAVID B
 16725 ITURRERIA, NICKI A
 16756 SELANDER, RICHARD J
 16831 MURDOCK, DOUG D
 16841 DAVID, MARK S
 16913 BAILEY, DAN L
 17009 DAY, AARON N
 17039 DAVIS, TODD V
 17070 GUPTA, HEMANT
 17180 LEEK, LISA L
 17201 SILVA, RICHARD D
 17213 OCCUPANT UNKNOWN,
 17288 OCCUPANT UNKNOWN,
 17300 WHEELAND, AARON L
 17391 ARCHULETA, RON J
 17400 BURCH, PAT H
 17506 LELAND, HAL A
 17513 J S MACHINE & WELDING
 SILL, MATTHEW W
 17525 SILL, MATTHEW W
 17630 DIAS, SUZANNE M
 17648 DIAS, KATIE
 17806 BRUMFIELD, R
 LEE, KONG W
 17815 DIAS, JOE S
 17820 OCCUPANT UNKNOWN,
 17848 OCCUPANT UNKNOWN,
 18042 PUURCELL, BILL
 SOUTHWEST FENCE
 18101 HOOVER, WILLIAM M
 18155 ARENDSEE, BOB E
 18200 LOCKHART, BRENT W
 18230 OCCUPANT UNKNOWN,
 18311 ROWLETT, DIANNE V
 18413 BOEHMER, RALPH G
 18613 TRVASKIS, KENNETH J
 18620 MADDEN, JOE M
 18706 GIBB, JOHN W
 18713 THORPE, JAMES I
 18735 ROWELL, JAMES E

SYCAMORE AVE 2010 (Cont'd)

18736 OCCUPANT UNKNOWN,
18830 BRANSON, DARRYL G
18901 TRIANO, DARRELL S
18949 OCCUPANT UNKNOWN,
19012 TURNER, MARK A
19016 BREVES, PHYLLIS E
19065 DARK, GLEN G

OLIVE AVE 2005

137	SAUNDERS, DON
138	SHIMMON IRRIGATION VINYL FENCE CO
179	CRESCENT CLUB OCCUPANT UNKNOWN,
225	OCCUPANT UNKNOWN,
260	TOWNSEND, SUSAN P
261	FILICE, ARTHUR H
300	TOVAR, JUAN A
342	OCCUPANT UNKNOWN,
343	ALBERTA EQUIPMENT SERVICE OCCUPANT UNKNOWN,
607	OCCUPANT UNKNOWN,
613	DREW, CHARLES W
625	PEREZ, FRANCISCO J
655	GRANELLI, JOHN
665	AMADOR, STEVE T
837	OCCUPANT UNKNOWN,
860	OCCUPANT UNKNOWN,
867	ALBERTA, FRANK
900	DENNIS, FUD D
1206	TRAINA J RICHARD REAL ESTATE TRAINA, JUSTIN R
1213	STAGGS, HARLEY E
1249	COELHO FARMS COELHO, ROGER G
1252	BISHOP, CHARLES DOCKCENTER RANCHO DESAYA ZAYTUN FARM
1304	LOCARNINI, TONY A
1306	LOCARNINI, ALICE M
1418	MILLER, ALAN G
1506	CHIRCOP, CHARLES
1649	DEANDA, MARTIN D
1800	KHAN, NOORAN N
1907	STAGGS, DAVID L
1912	NELSON, KEVIN L WESTECH SERVICES
1913	OCCUPANT UNKNOWN,
1960	NELSON, RUTH G
2412	OCCUPANT UNKNOWN,
2451	OCCUPANT UNKNOWN,
2631	BEST FRIENDS BOARDING & TRAINING KEN FARLEY, AUGUSTA P
2818	FAB TECH ENGINEERING FERRY, CHARLES J
2830	OCCUPANT UNKNOWN,

SYCAMORE AVE 2005

12100 BROGGI, LAURA J
 12118 BROGGI, JOHN
 12119 HAGEMANN, EDWIN E
 12149 OCCUPANT UNKNOWN,
 ROBERT BROGGI
 12225 MARTIN, WILLIAM A
 12343 OCCUPANT UNKNOWN,
 12513 EIMG INC
 JAMIESON, DOUGLAS M
 JAMISON CO
 12573 TRUJILLO, LORENZA
 12612 CORREIA, HENRY D
 HENRY CORREIA
 12637 MELLO, MARY R
 12730 VARAO, LARRY S
 12806 CORREIA, KENNETH S
 12868 VARGAS, RAFAEL M
 12910 AMICO, TOM D
 13101 SALINAS, JUAN
 13218 KIMBALL, ROBERT C
 13241 HINKLE, RON
 13336 OCCUPANT UNKNOWN,
 13448 MANCUSO, CIRO V
 13513 PHILLIPS, CAROLYN
 13559 MUNETON, RAUL G
 13657 OCCUPANT UNKNOWN,
 13819 OCCUPANT UNKNOWN,
 13936 OCCUPANT UNKNOWN,
 13937 BROWN, SUZANNE
 14125 OCCUPANT UNKNOWN,
 14313 RODRICK, DANIEL L
 14619 FRITZ A & DONNA M SCHALI
 SCHALI, FRITZ A
 14701 BOONE, GALEN
 15012 MURILLO ELECTRIC CONTRACTING INC
 MURILLO, JUAN M
 15556 ROMERO, MANUEL
 15642 BEJAOU, MOHAMED H
 15734 PALAZZOTTO, RANDY V
 15811 HERNANDEZ, GUMERSINDO F
 15931 OCCUPANT UNKNOWN,
 15961 OCCUPANT UNKNOWN,
 16218 CLASSIC DISTRIBUTORS
 HOWE, LOWELL G
 16311 ARATA, STEVE J
 16312 MOON, CRAIG W
 16343 OCCUPANT UNKNOWN,
 16354 OCCUPANT UNKNOWN,
 16418 BARAJAS, SALVADOR
 16452 LINK, MARY K

SYCAMORE AVE 2005 (Cont'd)

16506	CUNNINGHAM, JON O
16519	ARANDA, BENJAMIN C
16521	GARCIA, MARCOS
16549	AYLWIN, GEORGE M
16630	FUQUA, STEPHEN C
16649	ENGLISH, S
16653	CERVANTES, JOSE L
16720	WASHBURN, JON R
16725	JOE G ITURRERIA TRUCKING
16756	OCCUPANT UNKNOWN,
16831	MURDOCK, DOUG D
16841	OCCUPANT UNKNOWN,
16913	UPCHURCH, RANDY
17009	DAY, AARON N
17039	DAVIS, TODD V
	T DAVIS CONTRACTING
17236	OCCUPANT UNKNOWN,
17300	BIRDSONG, CHARLES
17400	BURCH, PAT H
17506	OCCUPANT UNKNOWN,
17513	DOMINGOS SILVA
	JS MACHINE & WELDING
17525	OCCUPANT UNKNOWN,
17630	JOE DIAS
	OCCUPANT UNKNOWN,
17806	BRUMFIELD, R
17815	DIAS, JOE S
17848	MIRANDA, ROBERTO M
18007	OCCUPANT UNKNOWN,
18042	SIMMONS, DANIEL A
	SOUTHWEST FENCE
	SOUTHWEST FENCE BUILDERS
	SW FENCE BLDERS
18101	HOOVER, WILLIAM M
18200	OCCUPANT UNKNOWN,
18213	SYCAMORE SUNSET RANCH
18230	HUNT, ELMER E
18311	ROWLETT, JOHN D
18413	KILMER, LOUISE F
18455	CORRO, ERNEST J
18531	OCCUPANT UNKNOWN,
18613	3WE CUSTOM CYCLES
	TRVASKIS, KENNETH J
18620	OCCUPANT UNKNOWN,
18706	GIBB, JOHN W
18713	THORPE, JAMES I
18735	FONTES, ANTHONY J
18736	OCCUPANT UNKNOWN,
	S & C RUIZ FARMS
18830	BRANSON, DARRYL G

SYCAMORE AVE 2005 (Cont'd)

18830 WHITE FEATHER ENTERPRISES
18901 TRIANO, DARRELL S
18949 MAGORIAN, GLENN L
19012 TURNER, TAMMY L
19016 BREVES, EDWARD J
19065 QUINONES, RAUL
19111 ROWELL, JAMES E

OLIVE AVE 2000

138	KELLER TOM SHIMMON IRRIGATION VINYL FENCE COMPANY
225	ALLMON, JAMES E
227	MELO, JOHN
260	THORKELSON, T
261	FILICE, ARTHUR
300	OCCUPANT UNKNOWN,
342	OCCUPANT UNKNOWN,
343	M A & SON EQUIPMENT SERVICE OCCUPANT UNKNOWN,
613	DREW, CHARLES
625	PEREZ, MARLENE Y
655	OCCUPANT UNKNOWN,
665	KIMBROUGH, HEATHER E
800	DENNIS, CHRIS S
837	SCHUT, EVAN W
860	BAKER, BURNS
867	PRATER, LISA N
900	DENNIS, DARRYL
1206	TRAINA J RICHARD REAL ESTATE TRAINA, JUSTIN
1213	OCCUPANT UNKNOWN,
1249	COELHO, ROGER
1252	CHIRCOP TONY HARGROVE, BOB
1304	LOCARNINI, TONY A
1306	OCCUPANT UNKNOWN,
1418	MILLER, ALAN G
1506	OCCUPANT UNKNOWN,
1638	CHIRCOP CONSTRUCTION CHIRCOP, RICHARD F
1649	OCCUPANT UNKNOWN,
1800	OCCUPANT UNKNOWN,
1907	LESEHC, BRANDON
1912	NELSON, KEVIN L
1942	OCCUPANT UNKNOWN,
1960	NELSON, REUBEN

SYCAMORE AVE 2000

12118 BROGGI, JOHN
 12119 HAGEMANN, E E
 12149 BROGGI, BOB
 12225 MARTIN, WILLIAM
 12343 MELLO TURF RANCH
 MELLO, ANTHONY
 12419 ADELMAN, JIM
 12506 OCCUPANT UNKNOWN,
 12513 OCCUPANT UNKNOWN,
 12573 TRUJILLO, ESAIAS
 12612 CORREIA, HENRY
 12637 MELLO, M
 12910 DAMICO, TOM
 13101 SALINAS JUAN LABOR CONTRACTOR
 13113 LOPEZ, JOSE M
 13218 KIMBALL, ROBERT C
 13413 OCCUPANT UNKNOWN,
 13448 MANCUSO, CIRO
 13513 PHILLIPS NEIL AG CONSULTANT
 PHILLIPS, NEIL H
 13819 WILFORD, TIMOTHY J
 13919 OCCUPANT UNKNOWN,
 13936 OCCUPANT UNKNOWN,
 14125 RODRICK, DAN
 14561 FOGAL, CRYSTAL A
 14619 GARTIN, BRAUN
 14701 OCCUPANT UNKNOWN,
 15012 STEHLI, ALFRED
 16012 MESSER, ROBERT
 16218 HOWE, LOWELL
 16311 ARATA, STEVE
 16312 MOON, CRAIG W
 16354 EMEHISER, LARRY
 16418 LOURENCO, CARLOS
 16452 AQUA TECHNOLOGY
 CENTRAL COAST FRYER FARM INCORPORATED
 LINK, MARY
 16506 CUNNINGHAM, JON
 16519 ARANDA, B
 16549 AYLWIN, GEORGE
 16649 OCCUPANT UNKNOWN,
 16653 DOBBEL, JOHN
 16720 WASHBURN, SANDRA R
 16725 ITURRERIA, JOSEPH G
 16818 WASHBURN WHEELCHAIR REPAIR
 16831 MURDOCK, DOUG
 16841 KING, P
 16913 BAILEY, BOB
 17236 HASSAN, SAIYAD
 17300 OCCUPANT UNKNOWN,

SYCAMORE AVE 2000 (Cont'd)

17400 BURCH, EMIL
17506 TRINTA, STEVE
17513 FRUNZ FRANK MACHINE & WELDING
SILVA MACHINE & WELDING
17630 DIAS, JOE
17815 DIAS, JOE
17848 OCCUPANT UNKNOWN,
18007 OCCUPANT UNKNOWN,
18042 RANGEL, DORA A
18200 OCCHIPINTI, LARRY P
18213 VERHAEGEN, BILL
18230 MCALISTER, JOHN
18507 OCCUPANT UNKNOWN,
18613 OCCUPANT UNKNOWN,
18706 GIBB, JOHN
18713 THORPE, JAMES
18735 ROWELL, JAMES E
18736 RUIZ, SAMUEL A
18830 BRANSON, DARRYL
19016 BREVES, EDWARD J

OLIVE AVE 1995

138	KELLER FARMS REAL ESTATE KELLER, TOM
179	OCCUPANT UNKNOWNN
223	OCCUPANT UNKNOWNN
225	WILSON, LOGAN S
227	MELO, JOHN
260	TOWNSEND, TIM
261	FILICE FARMS OCCUPANT UNKNOWNN
300	OCCUPANT UNKNOWNN
342	OCCUPANT UNKNOWNN
343	OCCUPANT UNKNOWNN
607	KIRKBRIDE, ROBERTA
613	DREW, CHARLES
655	OCCUPANT UNKNOWNN
860	BAKER, BURNS
867	ALBERTA, FRANK
900	DENNIS, DARRYL
1206	J RICHARD TRAINA REAL ESTATE
1213	STAGGS, HARLEY
1249	COELHO, ROGER
1252	BISHOP, CHARLES
1304	LOCARNINI, TONY A
1306	LOCARNINI, RALPH
1418	MILLER, ALAN G
1638	CHIRCOP CONSTRUCTION CHIRCOP, RICHARD F
1649	CHAVEZ, DIANE
1800	OCCUPANT UNKNOWNN
1942	NELSON, KEVIN L
1960	NELSON, REUBEN

SYCAMORE AVE 1995

12118 BROGGI, JOHN SR
 12119 YOPPINI, LEO
 12149 BROGGI, BOB
 12225 MARTIN, MONICA
 12343 MELLO TURF RANCH
 12419 HALL, R
 12506 MELLO, J
 12573 TRUJILLO, ESAIAS H
 12612 CORREIA, HENRY
 13101 JUAN SALINAS LABOR CONTRACTOR
 13113 LOPEZ, JOSE M
 13218 KIMBALL, ROBERT C
 13413 TRONSTAD, HAROLD
 13448 MANCUSO, CIRO
 13513 PHILLIPS, CAROLYN G
 13819 OCCUPANT UNKNOWNN
 13936 OCCUPANT UNKNOWNN
 14125 RODRICK, DAN
 14619 SCHALI, FRITZ
 14701 BOONE, GALEN
 15012 STEHLI, ALFRED JR
 16012 MESSER, ROBERT
 16218 HOWE, LOWELL
 16311 OCCUPANT UNKNOWNN
 16312 NELSON, WOOD
 16418 LOURENCO, CARLOS
 16452 OCCUPANT UNKNOWNN
 16506 CUNNINGHAM, JON
 16519 OCCUPANT UNKNOWNN
 16549 AYLWIN, GEORGE
 16649 DOBBEL, JOHN L
 16653 DOBBEL, JOHN
 16725 CRAIN, LOUISE O
 16831 MURDOCK, DOUG
 16841 OCCUPANT UNKNOWNN
 16913 BAILEY, BOB
 17236 LEWIS, REGINAL
 17300 VERHAEGEN, KENNETH B
 17400 BURCH, RMIL JR
 17506 TRINTA, STEVE
 17513 FRANK FRUNZ MACHINE & WELDING
 FRUNZ, FRANK
 SILVA MACHINE & WELDING
 17630 DIAS, JOE
 17806 BRUMFIELD, ROBERT C
 17815 DIAS, JOE JR
 17848 OTTO, CHARLES H
 18007 RAMIREZ, LUIS A
 18042 PURCELL, WILLIAM
 18200 OCCHIPINTI, LARRY P

SYCAMORE AVE 1995 (Cont'd)

18213 VERHAEGEN, BILL
18230 MCALISTER, JOHN
18620 HERREN, MICHEAL
18706 GIBB, JOHN
18713 THORPE, JAMES
18735 OCCUPANT UNKNOWNN
18736 OCCUPANT UNKNOWNN
18830 BRANSON, DARRYL G
18901 BREVES, EDWARD J
19012 RUPPERT, GREG

OLIVE AVE 1992

137 FIELD, EUGENE
138 KELLER FARMS RL EST
KELLER, TOM
179 PACE, SETH O
225 WILSON, LOGAN S
227 EWERT, DANIEL
260 THORKELSON, LELAND R
261 FILICE FARMS
FILICE, ARTHUR SR
343 ALBERTA, MANUEL JR
613 DREW, CHARLES
900 DENNIS, DARRYL
1206 TRAINA J RICHD RE
1213 STAGGS, HARLEY
1249 COELHO, ROGER
1306 LOCARNINI, RALPH
1418 MILLER, ALAN G
1638 CHIRCOP CONSTR
1942 NELSON, KEVIN L
1960 NELSON, REUBEN

SYCAMORE AVE 1992

12118 BROGGI, JOHN SR
12119 YOPPINI, LEO
12149 BROGGI, BOB
12225 CRAWFORD, GENE
12343 MELLO TURF RANCH
12419 HALL, R M
12573 TRUJILLO, ESAIAS H
12612 CORREIA, HENRY
12637 MELLO, MARY R
13101 SALINAS J LBR CONTR
13113 LOPZ, JOSE M
13218 KIMBALL, ROBERT C
13413 TRONSTAD, HAROLD
13448 MANCUSO, CIRO
13513 PHILLIPS, NEIL H
13819 SILVA, JOE A
13936 SILVA, MANUEL S JR
14619 SCHALI, FRITZ
14701 BOONE, GALEN
15012 STEHLI, ALFRED JR
15961 CHIRCOP, RICHARD S
16012 MESSER, ROBERT
16312 NELSON, WOODROW
16343 RUSHING, IVAN
16418 LOURENCO, CARLOS
16549 AYLWIN, GEORGE
16649 DOBBEL, JOHN
16725 ADAMS, WESLEY
16831 MURDOCK, DOUG
16913 BAILEY, BOB
17236 VERHEGAN, KEN
17400 BURCH, EMIL JR
17506 TRINTA, STEVEN
17513 FRUNZ FRANK MACHINE
17630 DIAS, JOE
17815 DIAS, JOE JR
18007 RAMIREZ, JUAN M
18213 VERHAEGEN, BILL
18706 GIBB, JOHN
18713 DEPAUW, PHIL
18830 BRANSON, DARRYL
18901 BREVES, EDWARD J

OLIVE AVE 1985

OLIVE AV 95363 PATTERSON

137	FIELD EUGENE	892-3158	8
179	PACE SETH TEX	892-8212	
225	WILSON LOGAN S	892-6789	
260	THORKELSON LELAND	892-3202	3
261	FILICE ARTHUR	892-8245	
300	GIBSON LEWIS H	892-2728	+5
343	ALBERTA MANUEL JR	892-8447	
607	XXXX	00	
613	BOBNIK DAN R	892-3387	+5
626	XXXX	00	
666	ROBLES JOE	892-8497	
867	INDERBITCIN MARTIN	892-3284	
900	DENNIS DARRYL	892-8404	
1206	TRAINA J R REAL EST	892-8912	
1249	COELHO ROGER	892-6888	1

OLIVE AVE 1985

Target Street	Cross Street	Source
OLIVE AV		95363 CONT
1306	LOCARNINI RALPH	892-8843
1418	MILLER ALAN G	892-8179 0
1649	CABRAL ROBERT E	892-2047 + 5
1800	XXXX	00
1907	XXXX	00
1942	XXXX	00
1960	NELSON REUBEN	892-8596
2830	WASHBURN DARYL	892-5085 + 5
*	1 BUS 22 RES	4 NEW

SYCAMORE AVE 1985

SYCAMORE AV 95363
PATTERSON

12118	BAPRETO G	892-6782	2
	BROGGI JOHN SR	892-8860	
12119	YOPPINI LEO	892-3200	3
12149	BROGGI BOB	892-8807	7
12612	CORREIA HENRY	892-8027	
12637	XXXX	00	
13101	RAJ RANCHES	892-6045	1
13218	KIMBALL ROBERT C	892-8664	
13448	MANCUSO CIRO	892-8622	
13513	PHILLIPS NEIL CHLO	892-6137	
	PHILLIPS NEIL H	892-8034	
13819	SILVA JOE A	892-8648	
13937	SILVA MANUEL S JR	892-8602	+5
14619	SCHALI FRITZ	892-8970	8
14701	BOONE GALEN	892-3449	4
14955	MEJIA JUAN	892-8691	
15012	STELI ALFRED JR	892-8509	
16012	MESSER ROBERT	892-6378	3
16218	MORTON BILL	892-3149	4
16311	REISWIG GEORGE S	892-6248	9
16312	NELSON WOODROW	892-8309	
16418	LOURENCO CARLOS	892-6833	1
16506	FITZGERALD SUL	892-6411	0
	WASHBURN RAYMOND F	892-8515	
16519	TOYA EMIL	892-8119	3
16549	SELIGER ALAN	892-6232	+5
	SELIGER DONNA	892-6232	+5
16630	BAALACK LAURENCE	892-8382	
15649	TUCKER GERALD	892-8210	2
16725	ADAMS WESLEY	892-8113	8
16818	PATTERSON VINING CO	892-8491	1
	WASHBURN LEWIS	892-8578	7
16831	CARRILLO MARTIE	892-3167	8
	FRANK ARTHUR E	892-3167	8
17236	GROSS KENT C	892-3122	4
17300	VERHAEGEN KEN	892-8405	
17400	BLANCH EMIL JR	892-8505	
17506	FRUNZ JOHN	892-8608	
17513	FRUNZ FRANK MACHINE	892-8385	
	SILVA MACHINE	892-6385	7
17630	DIAS JOE	892-8688	
18007	VIRGEN ALBERTO G	892-2564	+5
18D42	PETERSON KEVIN	892-3394	4
18213	VERHAEGEN BILL	892-2698	8
18507	WINEGAR LISA	892-8713	4
18713	OEPAUW PHIL	892-3446	7
18901	BREVES EDWARD J	892-8395	
	* 4 BUS	43 RES	4 NEW

OLIVE AVE 1981

OLIVE AV 95363

PATTERSON

137	FIELD EUGENE	892-3156	8
179	PACE SETH TEX	892-8212	
225	WILSON LOGAN S	892-6789	
260	THORKELSON LELAND	892-3202	3
261	FILICE ARTHUR	892-8245	2
300	GIBSON LEWIS H	892-2728	8
343	ALBERTA MANUEL JR	892-8447	
607	XXXX	00	
613	HIATT DON W	892-8660	
625	XXXX	00	
666	ROBLES JOE	892-6497	
867	INDERBITCIN MARTIN	892-3284	4
900	DENNIS DARRYL	892-8404	4
1206	TRAINA J R REAL EST	892-8912	
1249	COELHO ROGPR	892-6888	+1
1306	LOCARNINI RALPH	892-8843	
1418	MILLER ALAN G	892-8179	0
1649	THORKELSON JERRY	892-8215	+1
1800	XXXX	00	
1907	GEORGE THEODORE	892-8565	9
1942	NELSON DAVE	892-2587	9
1960	NELSON REUBEN	892-8596	
2818	XXXX	00	
2830	ANGELO ALEXANDER	892-3297	7
2849	XXXX	00	
★	1 BUS	24 RES	2 NEW

SYCAMORE AVE 1981

SYCAMORE 95363
PATTERSON

12100	XXXX	00
12118	BROGGI JOHN SR	892-8860
12119	YOPPINI LEO	892-3200 3
12149	BROGGI BOB	892-8807 7
12343	XXXX	00
12512	XXXX	00
12612	CORREIA HENRY	892-8027
12637	XXXX	00
13101	R&J RANCHES	892-6045 +1
13107	XXXX	00
13218	KIMBALL ROBERT C	892-8664
13448	MANCUSO CIRO	892-8622
13513	PHILLIPS NEIL CHLD	892-6137 4
	PHILLIPS NEIL H	892-8034 5
13819	SILVA JOE A	892-8648
13936	XXXX	00
13937	XXXX	00
14519	XXXX	00
14619	SCHALI FRITZ	892-8970 8
14955	MEJIA JUAN	892-8691 5
15012	STEHLI ALFRED JR	892-8609
16012	MESSER ROBERT	892-6378 3
16031	XXXX	00
16218	SMITH STEVEN	892-8143 7
16311	REISWIG GEORGE S	892-6248 9
16312	NELSON WOODROW	892-8309
16343	XXXX	00
16354	XXXX	00
16418	LOURENCO CARLOS	892-6833 +1
16506	FITZGERALD SUE	892-6411 0
	WASHBURN RAYMOND F	892-8515
16519	TOYA EMIL	892-8119 3
16549	XXXX	00
16630	BAALACK LAURENCE	892-8382
16725	ADAMS WESLEY	892-8113 8
16818	PATTERSON VINING CO	892-9491 +1
	WASHBURN LEWIS	892-8578 7
16831	CARRILLO MARTIE	892-3167 8
	FRANK ARTHUR E	892-3167 8

SYCAMORE AVE 1981

8

SYCAMORE

95363 CONT

16913	XXXX	00	
17236	ACEVODO ISAAC	892-6254	+1
17300	VERHAEGEN KEN	892-8405	5
17400	BURCH EMIL JR	892-8505	5
17506	FRUNZ JOHN	892-8608	
17513	FRUNZ FRANK MACHINE	892-8385	
	SILVA MACHINE	892-8385	7
17630	DIAS JOE	892-8688	5
18007	CONTREAS ARTURO M	892-6020	0
18042	FERNANDEZ PENA N	892-6271	+1
	HICKS WARREN RANCH	892-3207	3
18213	VERHAEGEN BILL	892-2698	8
18507	XXXX	00	
18713	DEPAUW PHIL	892-3446	7
18901	BREVES EDWARD J	892-8395	
NO #	LYONS STANLEY	892-6773	
★	5 BUS	50 RES	5 NEW

OLIVE AVE 1977

Target Street	Cross Street	Source
OLIVE AV	95363	PATTERSON
137	KNUTSON CHESTER	892-6025
179	PACE SETH TEX	892-8212
225	WILSON LOGAN S	892-6789
260	THORKELSON LELAND	892-3202 3
261	FILICE ARTHUR	892-8245 2
300	HUGGINS FORREST	892-6784+7
343	ALBERTA MANUEL JR	892-8447
613	HIATT DON W	892-8660
625	XXXX	00
666	ROBLES JOE	892-6497
867	INDERBITCIN MARTIN	892-3284 4
900	DENNIS DARRYL	892-8404 4
1206*	TRAINA J R REAL EST	892-8912
1249	MURPHY RICHARD	892-8481+7
1306	LOCARNINI RALPH	892-8843
1649	XXXX	00
1800	SANDOVAL ERNEST	892-6541 5
1907	GEORGE THEODORE	892-8565
1960	NELSON REUBEN	892-8596
2818	XXXX	00
2830	ANGELO ALEXANDER	892-3297+7
2849	XXXX	00
*	1 BUS	21 RES
		3 NEW

SYCAMORE AVE 1977

SYCAMORE 95363 PATTERSON

12100	XXXX	00
12118	BROGGI JOHN SR	892-8860
12119	YOPPINI LEO	892-3200 3
12149	BROGGL BOB	892-8807+7
12343	XXXX	00
12512	XXXX	00
12612	CORREIA HENRY	892-8027
12806	XXXX	00
13101	*T AND T	892-6045+7
13107	XXXX	00
13218	KIMBALL ROBERT C	892-8664
13448	MANCUSO CIRO	892-8622
13513	PHILLIPS NEIL H	892-8034 5
	PHILLIPS NEIL TEEN	892-6137 4
13819	SILVA JOE A	892-8648
13936	XXXX	00
13937	XXXX	00
14313	XXXX	00
14519	SCHALI FRITZ	892-8970 4
14955	MEJIA JUAN	892-8691 5
15012	STEHLI ALFRED JR	892-8609
16012	MESSER ROBERT	892-6378 3
16031	FRANK ARTHUR E	892-3167+7
16218	SMITH STEVEN	892-8143+7
16312	NELSON WOODROW	892-8309
16343	XXXX	00
16506	WASHBURN RAYMOND F	892-8515
16519	TOYA EMIL	892-8119 3
16549	XXXX	00
16630	BAALACK LAURENCE	892-8382
16725	XXXX	00

SYCAMORE AVE 1977

..SYCAMORE 95363 CONT..
 16818*PATTERSON VINING C0892-9491
 WASHBURN LEWIS 892-8578+7
 16913 SPIELER DONNA M 892-8667 6
 17236 ACEVEDO ISAAC 892-6254+7
 17300 VERHAEGEN KEN 892-8405 5
 17400 BURCH EMIL JR 892-8505 5
 17506 FRUNZ JOHN 892-8608
 17513*FRUNZ F MACH&WELDNG 892-8385
 *SILVA MACHINE 892-8385+7
 17630 DIAS JOE 892-8688 5
 18007 XXXX 00
 18042*HICKS WARREN RANCH 892-3207 3
 18042/CORDOVA RUDY 892-6535 6
 18213 PARKS BILL JR 892-3106+7
 18507 SANCHEZ ALDOFO 892-8851 6
 18713 DEPAUM PHIL 892-3446+7
 18901 BREVES EDWARD J 892-8395
 NO # EVERARDO LUNA 892-8744+7
 NO # LYONS STANLEY 892-6773
 * 5 BUS 45 RES 10 NEW

OLIVE AVE 1974

NORTH SAN JOAQUIN

OLIVE AV 95363 PATTERSON

137	KNUTSON CHESTER	892-6025	
179	PACE SETH TEX	892-8212	
225	WILSON LOGAN S	892-6789	
260	THORKELSON LELAND	892-3202	3
261	FILICE ARTHUR	892-8245	2
300	LYONS EMIL	892-6389	
343	ALBERTA MANUEL JR	892-8447	
613	HIATT DON W	892-8660	
625	FREITAS GEORGE	892-6267	+4
666	ROBLES JOE	892-6497	
867	INDERBITCIN MARTIN	892-3284	+4
900	DENNIS DARRYL	892-8404	+4
1206*	TRAINA J R REAL EST	892-8912	
1249	AVILA JOHN D	892-8590	
1306	LOCARNINI RALPH	892-8843	
1649	MARTIN CHARLES A	892-8540	
1907	GEORGE THEODORE	892-8565	
1960	NELSON REUBEN	892-8596	
2818	FERRY C I	892-8810	3
2830	XXXX	00	
2849	MURO GERMANA	892-8579	3
*	1 BUS	20 RES	3 NEW

SYCAMORE AVE 1974

SYCAMORE 95363 PATTERSON

12100	BROGGI BOB	892-8807
12118	BROGGI JOHN SR	892-8860
	DIAL WILLIAM E	892-3179 2
12119	YOPPINI LEO	892-3200 3
12343	XXXX	00
12512	GOATCHER RUBY	892-6075
12612	CORREIA HENRY	892-8027
12806	CORREIA GARY	892-6092 3
13101*	PATTERSON J D RANCH	892-8800+4
13107	XXXX	00
13218	KIMBALL ROBERT C	892-8664
13448	MANCUSO CIRO	892-8622
13513	PHILLIPS NEIL TEEN	892-6137+4
13819	SILVA JOE A	892-8648
13936	XXXX	00
13937	ELLIOTT KENNETH W	892-3259+4
14313	BORGES JOHN	892-6281
14519	SCHALI FRITZ	892-8970+4
14955	MARTELL DALE	892-6688 3
15012	STEHLI ALFRED JR	892-8609
16012	MESSER ROBERT	892-6378 3
16218	SALICE RICHARD J	892-6654
16312	NELSON WOODROW	892-8309
16506	FITZGERALD SUE	892-8195 3
	WASHBURN RAYMOND F	892-8515
16519	TOYA EMIL	892-8119 3
16549	XXXX	00
16630	BAALACK LAURENCE	892-8382
16725	ALMQUIST ARTHUR	892-6622
16818	WASHBURN LEWIS	892-9491
17236	BURCH EMIL JR	892-8505

SYCAMORE AVE 1974

..SYCAMORE 95363 CONT..
 17300 BURCH EMIL 892-8361
 17400 XXXX 00
 17506 FRUNZ JOHN 892-8608
 17513*FRUNZ F MACH&WELDNG 892-8385
 *SILVA WELDING&MACH 892-8385 3
 18007 OLLAR WILLIAM 892-6540 2
 18042*HICKS WARREN RANCH 892-3207 3
 18507 CARRANZA ARTHUR 892-8851
 18713 SANTOS MARY B 892-8811
 18901 BREVES EDWARD J 892-8395
 NO # LYONS STANLEY 892-6773
 NO #*PATTERSON VINING CO 892-9491
 NO # PHILLIPS NEIL H 892-8034
 * 5 BUS 39 RES 4 NEW

OLIVE AVE 1971

OLIVE AV 95363 PATTERSON

137	KNUTSDN CHESTER	892-6025
179	PACE SETH TEX	892-8212
225	WILSDN LDGAN S	892-6789
261	FELICE ARTHUR	892-8245
	FILICE ARTHUR	892-3431
300	LYDNS EMIL	892-6389
343	ALBERTA FRANK	892-8690
	ALBERTA MANUEL JR	892-8447
613	HIATT DON W	892-8660
666	ROBLES JDE	892-6497
867	SILVA MARY C	892-8627
900	ANTDGNINI W J MRS	892-8548
1206*	TRAINA J R REAL EST	892-8912
1249	AVILA JDHN D	892-8590
1306	LDCARNINI RALPH	892-8843
1649	MARTIN CHARLES A	892-8540
1907	GEDRGE THEDDRE	892-8565
1960	NELSDN REUBEN	892-8596
2818	FERRY CHARLIE J	892-8810
	* 1 BUS 1B RES	

SYCAMORE AVE 1971

SYCAMORE 95363 PATTERSON

121DD	8RDGGI	8D8	892-88D7
12118	8RDGGI	JDHN SR	892-886D
12343*	DRDLLET	MAX RANCH	892-8826
12512	GOATCHER	RUBY	892-6D75
12612	CORREIA	HENRY	892-8D27
128D6	TRINTA	DDMINGDS	892-8711
13101	LAUDEROALE	RDBERT	892-88DD
	*PATTERSDN	J O RANCH	892-88DD
131D7	SCOTT	VERNDN	892-882D
13218	KIMBALL	RDBERT C	892-8664
13448	MANCUSD	CIRD	892-8622
13819	SILVA	JDE A	892-8648
13936	SILVA	CARDL	892-8388
14313	8DRGES	JOHN	892-6281
14955	8ENN	TERRY J	892-6467
15D12	STEHLI	ALFREO JR	892-86D9
16218	SALICE	RICHARO J	892-6654
16312	NELSDN	WDOOROW	892-83D9
165D6	WASHBURN	RAYMDND F	892-8515
16519	WHITAKER	EARL	892-8316
16549	LYTLE	E	892-8365
16630	BAALACK	LAURENCE	892-8382
16725	ALMQUIST	ARTHUR	892-6622
16818	WASHBURN	LEWIS	892-9491
17236	BURCH	EMIL JR	892-85D5
173DD	BURCH	EMIL	892-8361
174DD	CORWIN	RDBERT	892-8133
175D6	FRUNZ	JOHN	892-86D8
17513*	FRUNZ	F MACH&WELDNG	892-8385

It be key punched, entered into a computer, or photocopied, in any manner

SYCAMORE AVE 1971

18507	CARRANZA	ARTHUR	892-8851
18713	SANTOS	MARY B	892-8811
189D1	BREVES	EDWARD J	892-8395
ND #	GUSMAN	MATIAS	892-8744
ND #	LYDNS	STANLEY	892-6773
ND #	*PATTERSON	VINING CD	892-9491
ND #	PHILLIPS	NEIL H	892-8034
	*	4 BUS	32 RES



DRAFT

APPENDIX G

ENVIRONMENTAL SITE ASSESSMENT QUESTIONNAIRES (2)

**ENVIRONMENTAL SITE ASSESSMENT QUESTIONNAIRE
FOR CLIENT**

To evaluate the potential for possible environmentally related impacts and site contamination the following information is requested. This questionnaire is to be completed by the user of the phase one environmental site assessment, or their authorized representative.

PART I

1. Property address and Assessor's Parcel Number (APN):

See above on Page #1.

2. Current property owner (name, address, voice/fax number):

San Jose Water Company
110 W. Taylor St.
San Jose, CA 95110

3. Date current property owner assumed title of property:

Pecten Site: 1/1/1973 (per First American)
Doyle Site: 10/7/2008 (per First American)
Virginia Site: 1/1/1973 (per First American)

4. Current property development/improvements:

Pecten: Undeveloped land for 97% of site. Cell tower on front part of property at entrance to site.
Doyle: Mainly vacant with some trucks parked on-site.
Virginia: Undeveloped land

5. Past property use, development/improvements:

All Sites: Not known by Buyer.

6. Neighboring property uses:

Pecten: Warehouse type building and self-storage.
Doyle: San Jose Corp Yard & ATT building
Virginia: Single Family Homes & Church

PART II

1. Are you aware of any environmental cleanup liens against the *property* that are filed under federal, tribal, local or state law? Yes No

2. Are you aware of any activity and land use limitations, such as engineering controls, land use restrictions, or institutional controls that are in place at the property and/or have been filed or recorded in a registry under federal, tribal, state or local law? Yes No

3. Do you have any specialized knowledge or experience related to the *property* or nearby properties? For example, are you involved in the same line of business as the current or former occupants of the *property* or an adjoining property so that you would have specialized knowledge of the chemicals and processes used by this type of business? Yes No

4. If a property transaction is occurring in conjunction with this environmental assessment, does the purchase price of this *property* reasonably reflect the fair market value of the *property*? Yes No

5. If you conclude that there is a difference, have you considered whether the lower purchase price is because contamination is known or believed to be present at the *property*? Yes No N/A

6. Are you aware of any commonly known or reasonably ascertainable information about the property that would help the environmental professional to identify conditions indicative of releases or threatened releases? For example,
 - (a) do you know of specific chemicals that are present or once were present at the *property*? Yes No
 - (b) do you know of spills or other chemical releases that have taken place at the *property*?
 - (c) do you know of any environmental cleanups that have taken place at the *property*?


7. Based on your knowledge and experience related to the *property* are there any obvious indicators that point to the presence or likely presence of contamination at the *property*? Yes No

If a "Yes" response was provided to any of the above questions, please provide details below:

*NOTE: Answers to questions 1-7 above, apply to all 3 properties.

I certify that the information herein is true and correct to the best of my knowledge as of the date signed below.

Name (Printed/Typed): Scott Connelly

Signature: 

Date: 07/21/2021

"PECTEN"

Project Name:

Project No. P2021.001.676



ENVIRONMENTAL SITE ASSESSMENT QUESTIONNAIRE FOR KEY SITE MANAGER

To evaluate the potential for possible environmentally related impacts and site contamination the following information is requested. This questionnaire is to be preferably completed by the current property owner, or owner representative, leasing agent, or other person having good knowledge of the uses and physical characteristics of the property (Key Site Manager).

PART I

1. Property Address/Location and Assessor's Parcel Number (APN):
092-08-016 (3.47 ac) and 092-08-018 (.1359 ac)

2. Current property owner (name, address, voice/fax number):
San Jose Water Company
110 West Taylor Street, San Jose, CA 95110

3. Date current property owner assumed title of property:
May 31, 1963 per deed document 6045 OR 33

4. Current property development/improvements:
none on 092-08-016
cell tower on 092-08-018

5. Past property use, development/improvements:
for apn 092-08-016, well site, including wells, tanks, booster pumps, sumps, motor control center
for apn 092-08-018 cell tower

6. Neighboring property uses:
industrial, storage building, highway, drainage channel, residential



PART II - The following questions should be answered to the best of your knowledge.

1. Is/has the *property* or any adjoining property used/been used for industrial purposes? Yes No maybe
2. Has the *property* or any adjoining property been used as a gasoline station, motor repair facility, commercial printing facility, dry cleaners, photo developing laboratory, junkyard or landfill, or as a waste treatment, storage, disposal, processing, or recycling facility? Yes No
3. Are there currently, or have there been previously, any damaged or discarded automotive or industrial batteries, or pesticides, paints, or other chemicals in individual containers of greater than 5 gal in volume or 50 gal in the aggregate, stored on or used at the *property* or at the facility? Yes No X
4. Has undocumented soil been brought onto the property at any time? If yes, estimated quantity is _____ cubic yards. Yes No
5. Has soil been brought onto the property that originated from a contaminated site or that is of an unknown origin? Yes No
6. Are there currently, or have there been previously, any pits, ponds, or lagoons located on the *property* in connection with waste treatment or waste disposal? Yes No
7. Is there currently, or has there been previously, any stained soil on the *property*? Yes No X
8. Are there currently, or have there been previously, any registered or unregistered storage tanks (above or underground) located on the *property*? Yes No
9. Are there currently, or have there been previously, any vent pipes, fill pipes, or access ways indicating a fill pipe protruding from the ground on the *property* or adjacent to any structure located on the *property*? Yes No
10. Are there currently, or have there been previously, any flooring, drains, or walls located within the facility that are stained by substances other than water or are emitting foul odors? Yes No
11. Are there any domestic, irrigation or monitoring wells on the property? Yes No
12. If the *property* is served by a private well or non-public water system, have contaminants been identified in the well or system that exceed guidelines applicable to the water system or has the well been designated as contaminated by any government environmental/health agency? Yes No
13. Have you been informed of the past or current existence of *hazardous substances* or *petroleum products* or environmental violations with respect to the *property* or any facility located on the *property*? Yes No X
14. Have there been any *environmental site assessments* of the *property* or facility that indicated the presence of *hazardous substances* or *petroleum products* on, or contamination of, the *property* or recommended further assessment of the *property*? Yes No X
15. Have there been any past, threatened, or pending lawsuits or administrative proceedings concerning a release or threatened release of any *hazardous substance* or *petroleum products* involving the *property*? Yes No
16. Has there been any past agricultural use of the *property*, such as orchards or seed crop cultivation? Yes No X
17. Have any *hazardous substances* or *petroleum products*, unidentified waste materials, tires, automotive or industrial batteries or any other waste materials been dumped above grade, buried and/or burned on the *property*? Yes No
18. Is there a transformer, capacitor, or any hydraulic equipment for which there are any records indicating the presence of PCBs? Yes No

Part 2 Additional Information

Pecten Court

Environmental Site Assessment Questionnaire

All SJW Well sites constructed in the 1950' and 1960's possibly contained the following chemicals, substances or constituents of concern: asbestos-containing materials (ACM), pesticides/herbicides, metals, polycyclic aromatic hydrocarbons (PAHs), polychlorinated biphenyls (PCBs), petroleum products, and mercury. Mercury and PCB's are most commonly found within the motor control center for the pumps.

COCs	Likely Sources
ACM	Asbestos-cement pipes, steel pipe coatings, roofing materials, and gaskets
Pesticides/Herbicides	Pesticides/Herbicides were possibly used to control rodents & weeds
Metals	Paint coatings on pipes, tanks, pumps, meters, structures and MCC housing
PAHs	Tar materials/coating on pipes
PCBs	Paint coatings, as binder and corrosion inhibitor for steel tank bottoms and transformer oils that may have leaked
Petroleum Products	Pumps, in sand base material for tanks
Mercury	Mercury-containing devices inside the MCC

The water facility infrastructure at the Pecten Court facility was retired around 1997. Typically, in conjunction with a retirement of a well site, above ground infrastructure is removed and below ground infrastructure is disconnected from active facilities and abandoned in place. Documentation of any remediation work completed was not discovered during research efforts. The retirement map attached provides the general location of certain facilities such as tanks, sumps, wells, motor control centers and booster pumps.

This site has been used for temporary trench spoil storage for many years since the well site infrastructure was retired around 1997. The trench spoils transported to the property were typically derived from water main leak repairs within roadways throughout Santa Clara County. The trench spoils were typically saturated when they were delivered to the property to dry out prior to being transported to a dump site. Most dumps are not open at night and do not accept materials that are wet.

Typically, there would be a shallow trench around the trench spoils for water / runoff leachate to drain into and then the water would seep into the ground as there is not a storm drain to convey water off-site. Over time, it is possible that the site has accumulated contamination (metals, organics, asbestos). To our knowledge there has not been any testing of the leachate areas or remediation work. We suggest that the buyer hire a consultant to perform a phase 1 assessment to include a historic review of uses for the site and interviews with key stakeholders at SJWC regarding the use of the site by SJWC and its contractors. A thorough Phase I assessment will inform the buyer on whether or not a Phase II assessment should be performed. Having analytical data from a Phase II assessment would allow the buyer to assess the suitability of the site for the intended use by the buyer.

Part 2 Additional Information

In addition, the property has been used intermittently since at least 1997 by SJW contractors for the staging of water facility materials such large diameter ductile iron pipe and appurtenances, trenching spoils and backfill materials, staging and servicing of heavy equipment and vehicles.

In addition, the rear south half of the property (2 acres) was leased to the Santa Clara Valley Water District from August 2016 to July 2018 for the staging of heavy equipment and other construction materials used for the improvement of the adjacent channel by the Army Corps of Engineers and its contractors.

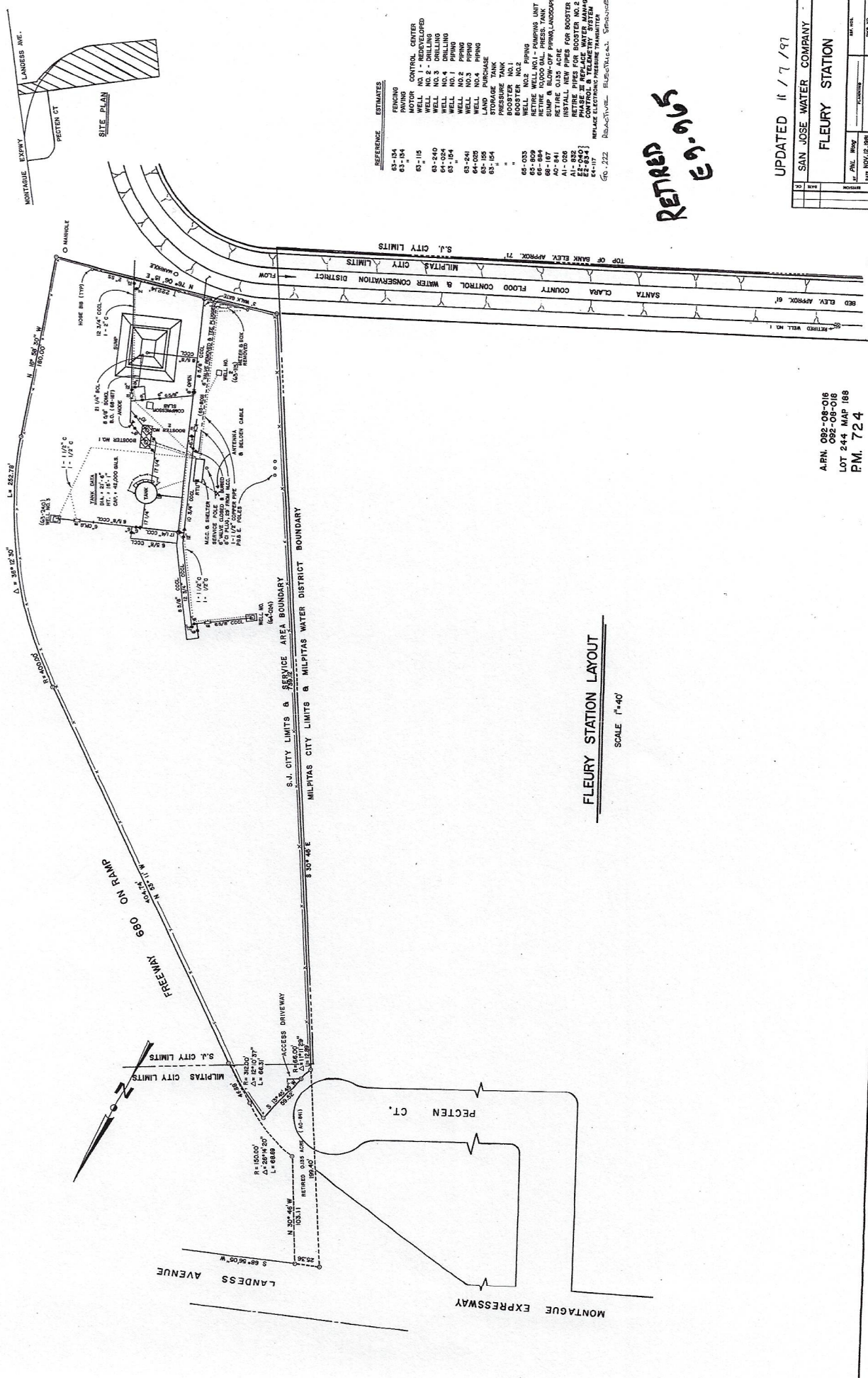
In addition, the North side of the property has been leased to cell companies for a cell tower and associated infrastructure that still exists today. It's advisable that the buyer contact each cell company to ask questions about their operations and facilities.

Environmental Site Assessment Questionnaire

Part 2 additional information

Pecten Court

1. Formerly a water supply well site owned by a public utility.
2. None
3. Hydraulic oil, diesel fuel (towable generator) pesticides, and paints.
4. Backfill materials have been brought onto the site. The site has been used for temporary stockpiling of wet materials excavated from streets and roads in conjunction with leak repairs. See discussion above.
5. Soil from an unknown origin was brought to the site. See discussion above.
6. Leaching trenches for the drying of wet excavated materials. See discussion above.
7. Most likely there were oil stains.
8. A water storage tank was previously on the site.
9. Water pipe air relief valves were previously on the site. Retired underground pipes probably remain.
10. None
11. To our knowledge all of the domestic wells have been retired and the appropriate notice provided to the Santa Clara Valley Water District.
12. None
13. There most probably were constituents of concern listed in the table above.
14. None
15. None
16. The property was most likely used for agriculture prior to purchase by SJW.
17. None
18. There was most likely a transformer on the property at one time.



REFERENCE ESTIMATES

63-154	FINISHING
63-154	PAVING
63-115	MOTOR CONTROL CENTER
63-240	WELL NO. 1 - REDVELOPED
63-240	WELL NO. 2
63-240	WELL NO. 3 DRILLING
63-240	WELL NO. 4
63-240	WELL NO. 5
63-240	WELL NO. 6
63-240	WELL NO. 7
63-240	WELL NO. 8
63-240	WELL NO. 9
63-240	WELL NO. 10
63-240	WELL NO. 11
63-240	WELL NO. 12
63-240	WELL NO. 13
63-240	WELL NO. 14
63-240	WELL NO. 15
63-240	WELL NO. 16
63-240	WELL NO. 17
63-240	WELL NO. 18
63-240	WELL NO. 19
63-240	WELL NO. 20
63-240	WELL NO. 21
63-240	WELL NO. 22
63-240	WELL NO. 23
63-240	WELL NO. 24
63-240	WELL NO. 25
63-240	WELL NO. 26
63-240	WELL NO. 27
63-240	WELL NO. 28
63-240	WELL NO. 29
63-240	WELL NO. 30
63-240	WELL NO. 31
63-240	WELL NO. 32
63-240	WELL NO. 33
63-240	WELL NO. 34
63-240	WELL NO. 35
63-240	WELL NO. 36
63-240	WELL NO. 37
63-240	WELL NO. 38
63-240	WELL NO. 39
63-240	WELL NO. 40
63-240	WELL NO. 41
63-240	WELL NO. 42
63-240	WELL NO. 43
63-240	WELL NO. 44
63-240	WELL NO. 45
63-240	WELL NO. 46
63-240	WELL NO. 47
63-240	WELL NO. 48
63-240	WELL NO. 49
63-240	WELL NO. 50
63-240	WELL NO. 51
63-240	WELL NO. 52
63-240	WELL NO. 53
63-240	WELL NO. 54
63-240	WELL NO. 55
63-240	WELL NO. 56
63-240	WELL NO. 57
63-240	WELL NO. 58
63-240	WELL NO. 59
63-240	WELL NO. 60
63-240	WELL NO. 61
63-240	WELL NO. 62
63-240	WELL NO. 63
63-240	WELL NO. 64
63-240	WELL NO. 65
63-240	WELL NO. 66
63-240	WELL NO. 67
63-240	WELL NO. 68
63-240	WELL NO. 69
63-240	WELL NO. 70
63-240	WELL NO. 71
63-240	WELL NO. 72
63-240	WELL NO. 73
63-240	WELL NO. 74
63-240	WELL NO. 75
63-240	WELL NO. 76
63-240	WELL NO. 77
63-240	WELL NO. 78
63-240	WELL NO. 79
63-240	WELL NO. 80
63-240	WELL NO. 81
63-240	WELL NO. 82
63-240	WELL NO. 83
63-240	WELL NO. 84
63-240	WELL NO. 85
63-240	WELL NO. 86
63-240	WELL NO. 87
63-240	WELL NO. 88
63-240	WELL NO. 89
63-240	WELL NO. 90
63-240	WELL NO. 91
63-240	WELL NO. 92
63-240	WELL NO. 93
63-240	WELL NO. 94
63-240	WELL NO. 95
63-240	WELL NO. 96
63-240	WELL NO. 97
63-240	WELL NO. 98
63-240	WELL NO. 99
63-240	WELL NO. 100

RETIRED
E-9-915

UPDATED 11/7/91

SAN JOSE WATER COMPANY	
FLEURY STATION	
DATE	NOV. 1991
BY	W. J. BANAYES
CHECKED BY	W. J. BANAYES
SCALE	AS SHOWN
PROJECT NO.	B-8-97
DATE	11/7/91

A.P.N. 092-08-016
092-08-018
LOT 244 MAP 188
P.M. 724

FLEURY STATION LAYOUT
SCALE 1"=40'

NOV 06 1991


If a "Yes" response was provided to any of the above questions, please provide details below:

see attached list of responses and map of site as it existed prior to retirement.

I certify that the information herein is true and correct to the best of my knowledge as of the date signed below.

Name (Printed/Typed): Scott Hoffman, SJW, Manager of Property and Permitting

Signature:



Date: 08/18/2021

scott.hoffman@sjwater.com

408-918-7296



DRAFT

APPENDIX H

QUALIFICATIONS OF ENVIRONMENTAL PROFESSIONAL

SHAWN MUNGER, CHG Principal

EDUCATION

BS Geology University of California,
Davis 1985

EXPERIENCE

Years with ENGEO: 36

REGISTRATIONS & CERTIFICATIONS

Certified Hydrogeologist, CA 413

Professional Geologist, CA 5810

HAZWOPER 40 Hour Training, CA
100830513934

HAZWOPER 8 Hour Training, CA
180720576014

SPECIALIZATIONS

- Environmental Assessments and Remediation
- Environmental Restoration
- Water Quality Studies
- Water Wells/Hydrogeology

Since 1985, Shawn has been managing groundwater supply evaluations, hydrogeologic studies, chemical assessments, Phase I and II Site Assessments, UST site investigations, risk-based corrective action (RBCA), VOC remediation, and agricultural impact evaluations. He serves as Principal-in-Charge or Project Manager with extensive expertise in environmental and hazardous materials projects involving groundwater, hydrology, contaminant fate and transport, and complex remediation programs. A renowned expert in his field, Shawn has successfully solved many difficult environmental challenges to achieve desired project outcomes.

SELECT PROJECT EXPERIENCE

Heritage Fields, Great Park Neighborhoods—Irvine, CA

Principal in Charge. Shawn provided principal oversight of the preparation of over 50 phase I and Phase II Environmental Site Assessments for the former El Toro Marine Corps Air Station (MCAS). The site is currently under development as a large-scale mixed-use development including several schools, residential subdivisions, recreational facilities and commercial development. Shawn also provided consultation regarding environmental site characterization and remediation at the site.

Hanover Cannery Park Project No. 14-473—San Jose, CA

Principal in Charge. Shawn provided principal oversight and review of the Phase I ESA, and soil, groundwater, and soil gas sampling. The historical use of the site resulted in chlorinated solvent impacts to groundwater and soil gas. Results were communicated to the client as well as the oversight regulatory agency to come with the proposed remediation. The project consists of redeveloping an approximately 9-acre commercial/industrial property listed on the California Regional Water Quality Control Board's GeoTracker database as an open site assessment cleanup program site. Elevated concentrations of VOCs (specifically PCE and TCE) have been previously detected in soil, groundwater, and soil gas at the property.

Mission Village—Valencia, CA

Principal in Charge. Shawn provided principal oversight of multiple phase I/II environmental site assessments and site remediation. The project site consists of a large scale, residential and mixed-use subdivision, which was a former oil/gas production field, with more than 40 abandoned oil/gas wells.

Vita Pakt—Covina, CA

Principal in Charge. Shawn provided principal oversight of phase I/II environmental site assessments and risk evaluations. The approximately 5.9-acre site formerly operated as fruit processing and dehydration business (ceased operation by 2016) and is planned to be redeveloped into residential housing. Subsurface soil gas impacts were identified in association with past operations.

Innovation at Warm Springs—Fremont, CA

Principal in Charge. Shawn provided oversight of the preparation of Phase I and II ESAs, along with a Preliminary Endangerment Assessment (PEA) for a new elementary school site. The approximately 109-acre site is currently occupied by a parking lot, warehouse buildings, agricultural fields, and UPRR railroad tracks. The southern portion of the Property was a part of the former auto manufacturing and distribution facility jointly owned by Toyota and General Motors. The northern portion of the Property has been used for agricultural purposes since at least the late 1930s. Additionally, railroad tracks are present along the eastern boundary of the Property.

Former gasoline ASTs existed on the Property, along with a pump station and fuel dispensers, which were removed in 2010. The former car wash area also had a wastewater recovery system, which included oil/water separators, clarifiers, and interceptor tanks. One UST was located in the southeast portion of the agricultural fields, which was removed in 2004. Four 10,000-gallon diesel and gasoline USTs were formerly located in the southwestern portion of the Property in the haul-away parking lot area. Mixed-use redevelopment is planned for the Property. A phase II ESA was recommended for the Site, including soil and groundwater sampling.

277 Fairchild 228/236 Evandale Ave—Mountain View, CA

Principal in Charge. Shawn provided oversight of soil, groundwater and soil gas characterizations, risk evaluations and Response Action Plan preparation under USEPA oversight. The site is within the Middlefield-Ellis-Whisman (MEW) Superfund site, contaminated with chlorinated solvents from legacy semiconductor plant operations. On-going remedial activities included soil vapor extraction, groundwater treatment using bioaugmentation, and groundwater/soil gas monitoring. The proposed site development consists of detached single-family homes and townhomes.

The Rivers—West Sacramento, CA

Principal in Charge. Shawn provided oversight of during the preparation of a Removal Action Workplan (RAW) in coordination with CAL-EPA DTSC. The property is a proposed charter school site. ENGEО performed environmental site characterization work to address residual pesticide contamination due to historic termiticide applications. A Removal Action Workplan was developed under the oversight of CAL-EPA to excavate and remove the pesticide impacted soils. Remedial activities were completed in 2018 and DTSC issued a “no further action” letter.

Sparklizing Cleaners and Laundry—Fremont, CA

Group Leader, Principal in Charge, Project Manager. Shawn provided principal review and data analysis for this former dry cleaning facility, which had released tetrachloroethylene (PCE) to site soil and groundwater.

The project site consists of a dry-cleaning facility located within a commercial/retail center. Dry-cleaning operations have been conducted at the facility since 1974 and have resulted in chlorinated solvent impacts to soil and groundwater beneath the site. As a result, the CRWQCB opened a Spills, Leaks, Investigations, and Cleanups (SLIC) case and the site was referred to the Alameda County Water District (ACWD) for lead agency oversight. A series of soil and

groundwater investigations identified a source area beneath the drycleaner suite and an adjoining retail suite. ENGEO prepared a Corrective Action Plan (CAP) and coordinated the in-situ chemical oxidation program, which consisted of injecting 35,000 gallons of potassium permanganate to the subsurface to oxidize chlorinated solvents. The project is currently in the post remediation monitoring phase.

Pleasant Hill BART Station—Walnut Creek, CA

Principal in Charge. Shawn provided oversight, data analysis and consultation during the preparation of a Phase II Environmental Site Assessment. The property is an existing BART station that encompasses 20 acres, including the platform/station area, electrical facilities, a parking garage and additional paved parking areas.

Westshore—Richmond, CA

Project Manager. Shawn conducted Phase I and II Site Assessments, risk evaluations and prepared a soil management plan. The property was a former automotive manufacturing plant proposed for a multi-unit condominium development, including a 6-story podium structure to include five residential floors with 269 units and one parking floor.

Rancho Miramonte—Chino, CA

Principal in Charge. Shawn performed Principal review of ENGEO's environmental documents for this large former dairy facility, proposed for a large-scale detached single-family residential subdivision. Issues with the site included former leaking USTs, nitrate impacts from manure disposal, and surface water impairments. The project was approved for development by the County Environmental Health Department.

Hercules Property—Hercules, CA

Project Manager. Shawn provided oversight of a Phase I Environmental Site Assessment, site asbestos survey, site characterization, and demolition observation/contaminant assessment. The project area consists of ±167 acres located near and along the southeastern shore of San Pablo Bay in Hercules. The property was once a portion of a 1300-acre manufacturing facility that was operated by DuPont from 1879 to 1913 and Hercules Incorporated from 1913 to 1979. The planned development includes single/multi-family residential development with some commercial components.

Highlands Ranch—Pittsburgh, CA

Principal in Charge. Shawn provided oversight, data analysis, and collaboration with RWQCB personnel. The project site consists of a 140-acre portion of the former Chevron Los Medanos Tank Farm located in Pittsburg, California. The site was historically occupied by 24 crude oil tanks and four wax ponds. Remediation of the crude oil tank and wax pond locations was conducted according to a remedial action plan (RAP) and oversight was provided by the CRWQCB. Remediation was performed over a period of four months and consisted of excavating approximately 110,000 cubic yards of impacted soil and placing the material in windrows for ex-situ bioremediation.



DRAFT