

PARTNER

Engineering and Science, Inc.



PHASE I ENVIRONMENTAL SITE ASSESSMENT REPORT

Stratford School

1200 Cahuenga Boulevard
Los Angeles, California 90038

Report Date: September 24, 2020
Partner Project No. 20-292022.1



Prepared for:

Bardas Investment Group

1015 North Fairfax Avenue
West Hollywood, California 90046

September 24, 2020

Mr. Collin Monsour
Bardas Investment Group
1015 North Fairfax Avenue
West Hollywood, California 90046

Subject: Phase I Environmental Site Assessment
Stratford School
1200 Cahuenga Boulevard
Los Angeles, California 90038
Partner Project No. 20-292022.1

Dear Mr. Monsour:

Partner Engineering and Science, Inc. (Partner) is pleased to provide the results of the *Phase I Environmental Site Assessment* (Phase I ESA) report of the abovementioned address (the "subject property"). This assessment was performed in conformance with the scope and limitations as detailed in the ASTM Practice E1527-13 Standard Practice for Environmental Site Assessments: Phase I Environmental Site Assessment Process.

This assessment included a site reconnaissance as well as research and interviews with representatives of the public, property ownership, site manager, and regulatory agencies. An assessment was made, conclusions stated, and recommendations outlined.

We appreciate the opportunity to provide environmental services to you. If you have any questions concerning this report, or if we can assist you in any other matter, please contact me at (310) 615-4500 or CTaylor@partneresi.com.

Sincerely,

DRAFT

Cody Taylor
National Client Manager

EXECUTIVE SUMMARY

Partner Engineering and Science, Inc. (Partner) has performed a Phase I Environmental Site Assessment (ESA) in accordance with the scope of work and limitations of ASTM Standard Practice E1527-13, the Environmental Protection Agency Standards and Practices for All Appropriate Inquiries (AAI) (40 CFR Part 312) and set forth by Bardas Investment Group for the property located at 1200 North Cahuenga Boulevard in Los Angeles, Los Angeles County, California (the "subject property"). The Phase I Environmental Site Assessment is designed to provide Bardas Investment Group with an assessment concerning environmental conditions (limited to those issues identified in the report) as they exist at the subject property.

Property Description

The subject property is located on the eastern side of North Cahuenga Boulevard, the northern side of Lexington Avenue, and the southern side of La Mirada Avenue within a mixed commercial and residential area of Los Angeles, California. Please refer to the table below for further description of the subject property:

Subject Property Data

Address:	1200 North Cahuenga Boulevard, Los Angeles, California
Additional Address:	6351 West Lexington Avenue
Historical Addresses:	1206 and 1210 Cahuenga Boulevard; 6337, 6341, 6347, and 6357 Lexington Avenue; 6332, 6336, 6340, 6344, 6348, 6352, and 6356 La Mirada Avenue
Property Use:	Commercial/Private School
Land Acreage (Ac):	1.2 Ac
Number of Buildings:	One
Number of Floors:	Three
Gross Building Area (SF):	44,563 SF
Date of Construction:	1982 with additions in 1991 and 2005
Assessor's Parcel Number (APN):	5533-006-035
Type of Construction:	Conventional wood framing
Current Tenants:	Stratford School Los Angeles Melrose (private school)
Site Assessment Performed By:	M. Scott Zook of Partner
Site Assessment Conducted On:	September 14, 2020

The subject property is currently occupied by Stratford School Los Angeles Melrose for use as a private school. On-site operations consist of educational and recreational activities, administrative office activities, and routine facility maintenance. The subject property is developed with a three-story school building with an underground parking garage that covers the northern and eastern portions of the property. In addition to the current structure, the subject property is also improved with a basketball court and playing field on the northern side of the property, concrete-paved walkways and flatwork, and associated landscaping.

According to available historical sources, the subject property was formerly undeveloped land as early as 1894 until circa 1902; developed with single-family residences from at least 1919 until circa 1980; and developed with a portion of the current school building in 1981 with single-family residences remaining on the northern and eastern portion of the property until circa 2002. The single-family residences were subsequently demolished and cleared from the subject property and the school building was expanded to its current configuration in 2005. Tenants on the subject property have included residential tenants (1919-2005); Balian Construction (1981); Tekeyan Armenian Cultural Association & Ashrag Dickranian Armenian School (1986-2015), and Stratford School (2020).

The immediately surrounding properties consist of single-family residences to the north across La Mirada Avenue; a hotel and single-family residences to the south across Lexington Avenue; an apartment building and a parking lot to the east; and apartment buildings to the west across North Cahuenga Boulevard.

According to groundwater data obtained from the State Water Resources Control Board (SWRCB) GeoTracker website for a nearby cleanup site (1310 Vine Street, Case No. SL0603766574), groundwater in the vicinity of the subject property is reported to be approximately 25 feet below ground surface (bgs) and groundwater flow is reported to be toward the southwest.

Findings

A *recognized environmental condition (REC)* refers to the presence or likely presence of any hazardous substances or petroleum products in, on, or at a property: due to release to the environment; under conditions indicative of a release to the environment; or under conditions that pose a material threat of a future release to the environment. The following was identified during the course of this assessment:

- According to information obtained from the SWRCB GeoTracker website, an open Cleanup Program site identified as Paragon Cleaners at 1310 Vine Street, is located approximately 750 feet to the northeast and hydrologically upgradient of the subject property. Past releases of chlorinated solvents, including tetrachloroethylene (PCE), at this site have resulted in subsurface groundwater and soil gas impacts. Based on review of the most recent groundwater monitoring report (dated July 8, 2020), PCE has migrated in groundwater and has impacted groundwater underlying the subject property. PCE was detected in groundwater samples collected within the La Mirada Avenue right-of-way to the north of the subject property at concentrations ranging from 210 to 520 micrograms per liter ($\mu\text{g/L}$). The highest concentration was detected near the northeastern corner of the subject property. This groundwater sample also contained cis-1,2 dichloroethane (DCA) at a maximum concentration of 100 $\mu\text{g/L}$. No groundwater wells are located on the subject property, but are located in the adjoining streets to the north and south of the property. Soil gas samples collected in the La Mirada Avenue right-of-way in 2015 and 2016 contained concentrations of PCE ranging from 0.15 to 50 $\mu\text{g/L}$, which exceeds both the residential and commercial soil gas screening levels of 0.015 $\mu\text{g/L}$ and 0.067 $\mu\text{g/L}$, respectively. Soil gas samples were not collected at the subject property or to the south or west of the subject property. As such, the downgradient extent of the soil gas impacts to the south and west of La Mirada Avenue is unknown. The soil gas and groundwater contamination is currently being remediated by the responsible party (Paragon Cleaners) via vapor extraction, in-situ chemical reduction (ISCR), and enhanced reductive dechlorination (ERD) with oversight provided by the

California Regional Water Quality Control Board (CRWQCB). Based on the reported presence of elevated soil gas and groundwater impacts adjacent to and upgradient of the subject property, the chlorinated solvent release from the Paragon Cleaners site is considered a REC. Additionally, because elevated soil gas impacts were identified adjacent to the north of the subject property, a vapor encroachment condition exists at the subject property.

A *controlled recognized environmental condition (CREC)* refers to a REC resulting from a past release of hazardous substances or petroleum products that has been addressed to the satisfaction of the applicable regulatory authority, with hazardous substances or petroleum products allowed to remain in place subject to the implementation of required controls. The following was identified during the course of this assessment:

- Partner did not identify evidence of CRECs during the course of this assessment.

A *historical recognized environmental condition (HREC)* refers to a past release of any hazardous substances or petroleum products that has occurred in connection with the property and has been addressed to the satisfaction of the applicable regulatory authority or meeting unrestricted use criteria established by a regulatory authority, without subjecting the property to any required controls. The following was identified during the course of this assessment:

- Partner did not identify evidence of HRECs during the course of this assessment.

An *environmental issue* refers to environmental concerns identified by Partner, which do not qualify as RECs; however, warrant further discussion. The following was identified during the course of this assessment:

- According to a previous Hazardous Materials Assessment conducted at the subject property by Ellis Environmental Management, LLC, in 2015, asbestos was identified in roof penetration mastic on the west wing of the subject building, and lead was identified in window, gate, and pipe paint, and in red ceramic tiles on the west wing of the subject building. The ceramic tile was reportedly removed and abated in 2017. The identified asbestos-containing materials (ACMs) and lead-based paint (LBP) at the subject property should be handled in accordance with applicable Federal, State, and local regulations.

Conclusions, Opinions, and Recommendations

Partner has performed a Phase I Environmental Site Assessment in conformance with the scope and limitations of ASTM Practice E1527-13 of the property located at 1200 North Cahuenga Boulevard in Los Angeles, Los Angeles County, California (the "subject property"). Any exceptions to, or deletions from, this practice are described in Section 1.5 of this report.

This assessment has revealed evidence of RECs and environmental issues in connection with the subject property. Based on the conclusions of this assessment, Partner recommends the following:

- A Phase II investigation should be conducted in order to assess the presence or absence of subsurface contamination due to the chlorinated solvent release at the nearby Paragon Cleaners site.

TABLE OF CONTENTS

1.0	INTRODUCTION	1
1.1	Purpose	1
1.2	Scope of Work	1
1.3	Limitations	2
1.4	User Reliance	3
1.5	Limiting Conditions	3
2.0	SITE DESCRIPTION	4
2.1	Site Location and Legal Description	4
2.2	Current Property Use	4
2.3	Current Use of Adjacent Properties	4
2.4	Physical Setting Sources	5
2.4.1	Topography	5
2.4.2	Hydrology	5
2.4.3	Geology/Soils	5
2.4.4	Flood Zone Information	6
3.0	HISTORICAL INFORMATION.....	7
3.1	Aerial Photograph Review	7
3.2	Fire Insurance Maps	9
3.3	City Directories	10
3.4	Historical Topographic Maps	12
4.0	REGULATORY RECORDS REVIEW	14
4.1	Regulatory Agencies	14
4.1.1	State Department	14
4.1.2	Health Department	14
4.1.3	Los Angeles County Fire Department	14
4.1.4	City of Los Angeles Fire Department	15
4.1.5	Air Pollution Control Agency	15
4.1.6	Regional Water Quality Agency	15
4.1.7	Department of Toxic Substances Control	15
4.1.8	Building Department	16
4.1.9	Planning Department	16
4.1.10	Oil & Gas Exploration	16
4.1.11	Assessor's Office	17
4.1.13	Department of Public Works	17
4.2	Mapped Database Records Search	18
4.2.1	Regulatory Database Summary	18
4.2.2	Subject Property Listings	18
4.2.3	Adjacent Property Listings	19
4.2.4	Sites of Concern Listings	19
4.2.5	Orphan Listings	20
5.0	USER PROVIDED INFORMATION AND INTERVIEWS.....	21
5.1	Interviews	21
5.1.1	Interview with Owner	21
5.1.2	Interview with Report User	22

5.1.3	Interview with Key Site Manager	22
5.1.4	Interviews with Past Owners, Operators, and Occupants	22
5.1.5	Interviews with Others	22
5.2	User Provided Information	22
5.2.1	Title Records, Environmental Liens, and AULs.....	22
5.2.2	Specialized Knowledge.....	22
5.2.3	Actual Knowledge of the User	22
5.2.4	Valuation Reduction for Environmental Issues	22
5.2.5	Commonly Known or Reasonably Ascertainable Information	23
5.2.6	Previous Reports and Other Provided Documentation	23
6.0	SITE RECONNAISSANCE	24
6.1	General Site Characteristics.....	24
6.2	Potential Environmental Hazards.....	25
6.3	Non-ASTM Services.....	27
6.3.1	Asbestos-Containing Materials (ACMs)	27
6.3.2	Lead-Based Paint (LBP)	27
6.3.3	Radon	28
6.3.4	Lead in Drinking Water.....	28
6.3.5	Mold.....	28
6.4	Adjacent Property Reconnaissance.....	29
7.0	FINDINGS AND CONCLUSIONS.....	30
8.0	SIGNATURES OF ENVIRONMENTAL PROFESSIONALS	32
9.0	REFERENCES.....	33

Figures

- Figure 1** Site Location Map
- Figure 2** Site Plan
- Figure 3** Topographic Map

Appendices

- Appendix A** Site Photographs
- Appendix B** Historical/Regulatory Documentation
- Appendix C** Regulatory Database Report
- Appendix D** Qualifications

1.0 INTRODUCTION

Partner Engineering and Science, Inc. (Partner) has performed a Phase I Environmental Site Assessment (ESA) in conformance with the scope and limitations of ASTM Standard Practice E1527-13 and the Environmental Protection Agency Standards and Practices for All Appropriate Inquiries (AAI) (40 CFR Part 312) for the property located at 1200 North Cahuenga Boulevard in Los Angeles, Los Angeles County, California (the "subject property"). Any exceptions to, or deletions from, this scope of work are described in the report.

1.1 Purpose

The purpose of this ESA is to identify existing or potential Recognized Environmental Conditions (as defined by ASTM Standard E1527-13) affecting the subject property that: 1) constitute or result in a material violation or a potential material violation of any applicable environmental law; 2) impose any material constraints on the operation of the subject property or require a material change in the use thereof; 3) require clean-up, remedial action or other response with respect to Hazardous Substances or Petroleum Products on or affecting the subject property under any applicable environmental law; 4) may affect the value of the subject property; and 5) may require specific actions to be performed with regard to such conditions and circumstances. The information contained in the ESA Report will be used by Client to: 1) evaluate its legal and financial liabilities for transactions related to foreclosure, purchase, sale, loan origination, loan workout or seller financing; 2) evaluate the subject property's overall development potential, the associated market value and the impact of applicable laws that restrict financial and other types of assistance for the future development of the subject property; and/or 3) determine whether specific actions are required to be performed prior to the foreclosure, purchase, sale, loan origination, loan workout or seller financing of the subject property.

This ESA was performed to permit the *User* to satisfy one of the requirements to qualify for the innocent landowner, contiguous property owner, or bona fide prospective purchaser limitations on scope of Comprehensive Environmental Response, Compensation and Liability Act (CERCLA) (42 U.S.C. §9601) liability (hereinafter, the "*landowner liability protections*," or "*LLPs*"). ASTM Standard E1527-13 constitutes "*all appropriate inquiry* into the previous ownership and uses of the *property* consistent with good commercial or customary practice" as defined at 42 U.S.C. §9601(35)(B).

1.2 Scope of Work

The scope of work for this ESA is in accordance with the requirements of ASTM Standard E1527-13. This assessment included: 1) a property and adjacent site reconnaissance; 2) interviews with key personnel; 3) a review of historical sources; 4) a review of regulatory agency records; and 5) a review of a regulatory database report provided by a third-party vendor. Partner contacted local agencies, such as environmental health departments, fire departments and building departments in order to determine any current and/or former hazardous substances usage, storage and/or releases of hazardous substances on the subject property.

Additionally, Partner researched information on the presence of activity and use limitations (AULs) at these agencies. As defined by ASTM E1527-13, AULs are the legal or physical restrictions or limitations on the use of, or access to, a site or facility: 1) to reduce or eliminate potential exposure to hazardous substances or petroleum products in the soil or groundwater on the subject property; or 2) to prevent activities that could interfere with the effectiveness of a response action, in order to ensure maintenance of a condition of no significant risk to public health or the environment. These legal or physical restrictions, which may include institutional and/or engineering controls (IC/ECs), are intended to prevent adverse impacts to individuals or populations that may be exposed to hazardous substances and petroleum products in the soil or groundwater on the property.

If requested by Client, this report may also include the identification, discussion of, and/or limited sampling of asbestos-containing materials (ACMs), lead-based paint (LBP), mold, and/or radon.

1.3 Limitations

Partner warrants that the findings and conclusions contained herein were accomplished in accordance with the methodologies set forth in the Scope of Work. These methodologies are described as representing good commercial and customary practice for conducting an ESA of a property for the purpose of identifying recognized environmental conditions. There is a possibility that even with the proper application of these methodologies there may exist on the subject property conditions that could not be identified within the scope of the assessment or which were not reasonably identifiable from the available information. Partner believes that the information obtained from the record review and the interviews concerning the subject property is reliable. However, Partner cannot and does not warrant or guarantee that the information provided by these other sources is accurate or complete. The conclusions and findings set forth in this report are strictly limited in time and scope to the date of the evaluations. The conclusions presented in the report are based solely on the services described therein, and not on scientific tasks or procedures beyond the scope of agreed-upon services or the time and budgeting restraints imposed by the Client. No other warranties are implied or expressed.

Some of the information provided in this report is based upon personal interviews, and research of available documents, records, and maps held by the appropriate government and private agencies. This report is subject to the limitations of historical documentation, availability, and accuracy of pertinent records, and the personal recollections of those persons contacted.

This practice does not address requirements of any state or local laws or of any federal laws other than the all appropriate inquiry provisions of the LLPs. Further, this report does not intend to address all of the safety concerns, if any, associated with the subject property.

Environmental concerns, which are beyond the scope of a Phase I ESA as defined by ASTM include the following: ACMs, LBP, radon, and lead in drinking water. These issues may affect environmental risk at the subject property and may warrant discussion and/or assessment; however, are considered non-scope issues. If specifically requested by the Client, these non-scope issues are discussed in Section 6.3.

1.4 User Reliance

Bardas Investment Group engaged Partner to perform this assessment in accordance with an agreement governing the nature, scope and purpose of the work as well as other matters critical to the engagement. All reports, both verbal and written, are for the sole use and benefit of Bardas Investment Group. Either verbally or in writing, third parties may come into possession of this report or all or part of the information generated as a result of this work. In the absence of a written agreement with Partner granting such rights, no third parties shall have rights of recourse or recovery whatsoever under any course of action against Partner, its officers, employees, vendors, successors or assigns. Any such unauthorized user shall be responsible to protect, indemnify and hold Partner, Client and their respective officers, employees, vendors, successors and assigns harmless from any and all claims, damages, losses, liabilities, expenses (including reasonable attorneys' fees) and costs attributable to such Use. Unauthorized use of this report shall constitute acceptance of and commitment to these responsibilities, which shall be irrevocable and shall apply regardless of the cause of action or legal theory pled or asserted. Additional legal penalties may apply.

1.5 Limiting Conditions

The findings and conclusions contain all of the limitations inherent in these methodologies that are referred to in ASTM E1527-13. Specific limitations and exceptions to this ESA are more specifically set forth below:

- Partner was unable to determine the property use at five-year intervals, which constitutes a data gap. Except for property tax files and recorded land title records, which were not considered to be sufficiently useful, Partner reviewed all standard historical sources and conducted appropriate interviews.
- Interviews with past or current owners, operators, and occupants were not reasonably ascertainable and thus constitute a data gap. Based on information obtained from other historical sources (as discussed in Section 3.0), this data gap is not expected to alter the findings of this assessment.
- Partner requested information relative to deed restrictions and environmental liens, a title search, and completion of the AAI User Questionnaire from the Report User. This information was not provided at the time of the assessment.
- Partner observed approximately 20-percent of classrooms and all common areas. Based on the size and nature of use of the unobserved units (classrooms), this limited method of survey is not expected to alter the overall findings of this assessment.

2.0 SITE DESCRIPTION

2.1 Site Location and Legal Description

The subject property at 1200 North Cahuenga Boulevard in Los Angeles, California, is located on the eastern side of North Cahuenga Boulevard, the northern side of Lexington Avenue, and the southern side of La Mirada Avenue. According to information obtained from the Los Angeles County Assessor, the subject property is legally described as "LOTS 19 THRU 25 TR=4622 AND POR OF LOTS 1 THRU 4 AND ALL OF LOTS 5,6 TR=774," and ownership has been vested in Store Master Funding X, Inc., since 2017.

Please refer to Figure 1: Site Location Map, Figure 2: Site Plan, Figure 3: Topographic Map, and Appendix A: Site Photographs for the location and site characteristics of the subject property.

2.2 Current Property Use

The subject property is currently occupied by Stratford School Los Angeles Melrose for use as a private school. On-site operations consist of educational and recreational activities, administrative office activities, and routine facility maintenance. The subject property is developed with a three-story school building with an underground parking garage that covers the northern and eastern portions of the property. In addition to the current structure, the subject property is also improved with a basketball court and playing field on the northern side of the property, concrete-paved walkways and flatwork, and associated landscaping.

The subject property is designated for residential development by the City of Los Angeles.

The subject property is identified as a Facility and Manifest Data (HAZNET), a Hazardous Waste Tracking System (HWTS), and a Facility Index System/Facility Registry System (FINDS) site in the regulatory database report, as further discussed in Section 4.2.

2.3 Current Use of Adjacent Properties

The subject property is located within a mixed commercial and residential area of Los Angeles County. During the vicinity reconnaissance, Partner observed the following land use on properties in the immediate vicinity of the subject property:

Immediately Surrounding Properties

- North:** La Mirada Avenue, beyond which are single-family residences (6333-6357 La Mirada Avenue)
- South:** Lexington Avenue, beyond which are a hotel (1150 North Cahuenga Boulevard) and single-family residences (6332-6344 North Cahuenga Boulevard)
- East:** Apartment building (6333 Lexington Avenue) and a parking lot
- West:** North Cahuenga Boulevard, beyond which are apartment buildings (1205 and 1225 North Cahuenga Boulevard)

The adjacent properties to the east are identified as California Department of Toxic Substances Control (DTSC) EnviroStor Database (ENVIROSTOR), School Property Evaluation Program (SCH), and Environmental Data Resources, Inc. (EDR) Historical Auto sites in the regulatory database report, as further discussed in Section 4.2.

2.4 Physical Setting Sources

2.4.1 Topography

The United States Geological Survey (USGS) *Hollywood, California* Quadrangle 7.5-minute series topographic map was reviewed for this ESA. According to the contour lines on the topographic map, the subject property is located at approximately 315 feet above mean sea level (MSL). The contour lines on the map indicate the area slopes gently toward the southwest. Site-specific improvements are not depicted on the 2012 map.

A copy of the topographic map is included as Figure 3 of this report.

2.4.2 Hydrology

No surface water bodies were identified within a one-mile radius of the subject property. No settling ponds, lagoons, surface impoundments, wetlands, or natural catch basins were observed at the subject property during this assessment.

According to available information, a public water system operated by the Los Angeles Department of Water and Power (LADWP) serves the subject property vicinity. The subject property is located within the Central Los Angeles Communities, which obtains water from several sources. Sources include the Metropolitan Water District (MWD) State Water Project, which distributes water purchased from the Sacramento-San Joaquin River Delta; the Los Angeles Aqueduct, which transports water from the Eastern Sierra Nevada, and local groundwater sources. No public supply wells were identified on or adjacent to the subject property.

According to groundwater data obtained from the SWRCB GeoTracker website for a nearby cleanup site (1310 Vine Street, Case No. SL0603766574), groundwater in the vicinity of the subject property is reported to be approximately 25 feet bgs and groundwater flow is reported to be toward the southwest.

2.4.3 Geology/Soils

The subject property is situated within the Los Angeles Basin, which is located within the northwestern portion of the Peninsular Ranges Physiographic Province of California and near the southern edge of the Transverse Ranges Physiographic Province. The Los Angeles Basin is bounded by the Santa Monica Mountains and the Elysian, Repetto, and Puente Hills to the north; the Santa Ana Mountains and San Joaquin Hills to the east and southeast; and the Pacific Ocean to the south and west. The blocks of the Los Angeles Basin have contrasted basement rocks with adjacent sections whose contacts are zones of faulting and flexure on which vertical and lateral movement has occurred intermittently since the middle Miocene. This general area is structurally complex with a series of northerly plunging folds and northwest trending faults, primarily from the San Andreas, Cucamonga, and San Jacinto fault zones. The depth to bedrock is estimated at 200 to 300 feet and is composed of sandstone and siltstone.

According to the United States Department of Agriculture (USDA) Soil Conservation Service (1969), the soils beneath the subject property belong to the Ramona-Placentia association. This association occurs only in the Los Angeles basin and, in general, contains 80 percent Ramona soil, 15 percent Placentia soil and 5 percent Hanford soil. The Ramona soils are typically in excess of 60 inches thick, well drained, with slow subsoil permeability. They are characterized by brown to reddish-brown, heavy loam, loam, or sandy loam surface layers about 18 inches thick.

This is underlain by brown to reddish-brown, dense clay loam or clay about 30 inches thick then a substratum of brown to reddish-brown loam or light clay loam. Stratified beds of silt to sand may also occur within the subsurface. The Placentia soils are moderately well drained, with very slow subsoil permeability, and are over 18 inches deep. They are characterized as being brown to reddish-brown loam or sandy loam surface layers in sharp contact with a dense, dark reddish-brown, clay loam subsoil at approximately 18 inches. This subsoil extends about 30 inches down and is underlain by brown loam. Some areas contain gravelly deposits with minor iron-cemented hardpan also occurring.

2.4.4 Flood Zone Information

Partner performed a review of the Flood Insurance Rate Map, published by the Federal Emergency Management Agency. According to Community Panel Number 06037C`605F, dated September 26, 2008, the subject property appears to be located in Zone X (unshaded), an area located outside of the 100-year and 500-year flood plains.

A copy of the reviewed flood map is included in Appendix B of this report.

3.0 HISTORICAL INFORMATION

Partner obtained historical use information about the subject property from a variety of sources. A chronological listing of the historical data found is summarized in the table below:

Historical Use Information		
Period/Date	Source	Description/Use
1894-1902	Topographic Maps	Undeveloped Land
1919-1980	Aerial Photographs, Sanborn Maps, City Directories, Topographic Maps, Agency Records, Previous Report	Residential
1982-2002	Aerial Photographs, City Directories, Topographic Maps, Agency Records, Previous Report	Private School and Residential
2005-Present	Aerial Photographs, City Directories, Agency Records, Previous Report, Interviews, Site Observations	Private School

Tenants on the subject property have included residential tenants (1919-2005); Balian Construction (1981); Tekeyan Armenian Cultural Association & Ashrag Dickranian Armenian School (1986-2015), and Stratford School (2020). No potential environmental concerns were identified in association with the current or former uses of the subject property.

3.1 Aerial Photograph Review

Partner obtained available aerial photographs of the subject property and surrounding area from EDR. The following was observed on the subject property and adjacent properties during the aerial photograph review:

Date:	1928	Scale:	1"=500'
Subject Property:	Developed with dwellings		
North:	Developed with dwellings across La Mirada Avenue		
South:	Developed with dwellings across Lexington Avenue; and a vacant lot to the southwest		
East:	Developed with dwellings		
West:	A vacant lot and developed with a dwelling across North Cahuenga Boulevard		

Date:	1938, 1948, 1952	Scale:	1"=500'
Subject Property:	No significant changes visible		
North:	No significant changes visible		
South:	No significant changes visible (except for a new recreational facility with a swimming pool to the southwest)		
East:	No significant changes visible		
West:	Developed with a service station and with a dwelling across North Cahuenga Boulevard		

Date:	1954	Scale:	1"=500'
Subject Property:	No significant changes visible		
North:	No significant changes visible		
South:	No significant changes visible		
East:	No significant changes visible		
West:	A parking lot and developed with dwelling across North Cahuenga Boulevard		

Date:	1964	Scale:	1"=500'
Subject Property:	No significant changes visible		
North:	No significant changes visible		
South:	Developed with an apartment building and dwellings across Lexington Avenue		
East:	No significant changes visible		
West:	Developed with apartment buildings across North Cahuenga Boulevard		

Date:	1977, 1979	Scale:	1"=500'
Subject Property:	No significant changes visible		
North:	No significant changes visible		
South:	No significant changes visible		
East:	Developed with existing apartment building and a dwelling		
West:	No significant changes visible		

Date:	1981, 1989	Scale:	1"=500'
Subject Property:	Developed with a commercial building on the southwestern area and dwellings on the northern and eastern sides		
North:	No significant changes visible		
South:	No significant changes visible		
East:	No significant changes visible		
West:	No significant changes visible		

Date:	2002	Scale:	1"=500'
Subject Property:	Developed with a commercial building on the southwest area and a playground and dwellings on the northern side		
North:	No significant changes visible		
South:	No significant changes visible		
East:	No significant changes visible		
West:	No significant changes visible		

Date:	2005	Scale:	1"=500'
Subject Property:	Developed with a commercial building on the southern side and playgrounds on northern side		
North:	No significant changes visible		
South:	No significant changes visible		
East:	Developed with an apartment building and a vacant lot		
West:	No significant changes visible		

Date: 2009, 2012, 2016 **Scale:** 1"=500'

Subject Property: No significant changes visible
North: No significant changes visible
South: No significant changes visible
East: Developed with an apartment building and a parking lot
West: No significant changes visible

Copies of reviewed aerial photographs are included in Appendix B of this report.

3.2 Fire Insurance Maps

Partner reviewed the collection of Sanborn fire insurance maps from EDR. The following was observed on the subject property and adjacent properties during the fire insurance map review:

Date: 1919

Subject Property: Depicted with several dwellings (6341-6351 Lexington Avenue and 1200-1210 North Cahuenga Boulevard) on the southern side of the subject property and vacant land on the northern side
North: Depicted with dwellings
South: Depicted with dwellings across Lexington Avenue
East: Depicted with dwellings
West: Not depicted

Date: 1950

Subject Property: Depicted with numerous dwellings (6337-6351 Lexington Avenue, 1200-1210 North Cahuenga Boulevard, 6332-6356 La Mirada Avenue) across the entire property
North: Depicted with dwellings across La Mirada Avenue
South: No significant changes depicted; depicted with a recreational facility to southwest
East: No significant changes depicted
West: Depicted with a service station and a dwelling across Cahuenga Boulevard

Date: 1955

Subject Property: No significant changes depicted
North: No significant changes depicted
South: No significant changes depicted
East: No significant changes depicted
West: Depicted with a vacant lot and a dwelling across Cahuenga Boulevard

Date: 1957

Subject Property: No significant changes depicted
North: No significant changes depicted
South: Depicted with an apartment building and dwellings across Lexington Avenue
East: No significant changes depicted
West: No significant changes depicted

Date: 1960, 1961, 1962

Subject Property: No significant changes depicted
North: No significant changes depicted
South: Depicted with a vacant lot and dwellings across Lexington Avenue
East: No significant changes depicted
West: Depicted with an apartment building and a dwelling across Cahuenga Boulevard

Date: 1966, 1968, 1969, 1970

Subject Property: No significant changes depicted
North: No significant changes depicted
South: No significant changes depicted
East: Depicted with an apartment building and a dwelling
West: No significant changes depicted

Copies of reviewed Sanborn maps are included in Appendix B of this report.

3.3 City Directories

Partner reviewed historical city directories obtained from EDR for past names and businesses that were listed for the subject property and adjacent properties. The findings are presented in the following table:

City Directory Search for 6337-6357 Lexington Avenue, 1200-1210 North Cahuenga Boulevard, 6332-6356 La Mirada Avenue (Subject Property)

Year(s)	Occupant Listed
1924	Residential listings
1929	Residential listings
1933	Residential listings
1937	Residential listings
1942	Residential listings
1951	Residential listings
1957	Residential listings
1962	Residential listings
1967	Residential listings
1970	No listing
1976	Residential listings
1981	Balian Construction
1986	Armenian School Arshag Dickranian; Tekeyan Armenian Cultural Association & Ashrag Dickranian Armenian School; Residential
1990	Tekeyan Armenian Cultural Association & Ashrag Dickranian Armenian School; Residential
1994	Arshag Dickranian Armenian
1999	Armenian School Arshag Dickranian; Tekeyan Armenian Cultural Association & Ashrag Dickranian Armenian School; Residential
2004	Ashrag Dickranian Armenian School
2006	Ashrag Dickranian Armenian School
2009	Tekeyan Cultural Association
2015	No listing

Based on the city directory review, no environmentally sensitive listings were identified for the subject property addresses.

City Directory Search for Adjacent Properties

Year(s)	Occupant Listed
1924	North: no listing (6333-6357 La Mirada Avenue); South: residential (1150 North Cahuenga Boulevard); East: no listing (6333 Lexington Avenue); West: no listing (1205 and 1225 North Cahuenga Boulevard)
1929	North: residential (6333-6357 La Mirada Avenue); South: residential (1150 North Cahuenga Boulevard, 6332-6344 Lexington Avenue); East: residential (6333 Lexington Avenue); West: no listing (1201, 1205 and 1225 North Cahuenga Boulevard)
1933	North: residential (6333-6357 La Mirada Avenue); South: residential (1150 North Cahuenga Boulevard, 6332-6344 Lexington Avenue); East: residential (6333 Lexington Avenue); West: no listing (1201, 1205 and 1225 North Cahuenga Boulevard)
1937	North: residential (6333-6357 La Mirada Avenue); South: residential (1150 North Cahuenga Boulevard, 6332-6344 Lexington Avenue); East: residential (6333 Lexington Avenue); West: no listing (1201, 1205 and 1225 North Cahuenga Boulevard)
1942	North: residential (6333-6357 La Mirada Avenue); South: residential (1150 North Cahuenga Boulevard, 6332-6344 Lexington Avenue); East: residential (6333 Lexington Avenue); West: no listing (1201, 1205 and 1225 North Cahuenga Boulevard)
1951	North: residential (6333-6357 La Mirada Avenue); South: residential (1150 North Cahuenga Boulevard, 6332-6344 Lexington Avenue); East: residential (6333 Lexington Avenue); West: Cahuenga Bl. Richfield Service Station (1201, 1205 and 1225 North Cahuenga Boulevard)
1957	North: residential (6333-6357 La Mirada Avenue); South: residential (1150 North Cahuenga Boulevard, 6332-6344 Lexington Avenue); East: residential (6333 Lexington Avenue); West: no listing (1201, 1205 and 1225 North Cahuenga Boulevard)
1962	North: residential (6333-6357 La Mirada Avenue); South: residential (1150 North Cahuenga Boulevard, 6332-6344 Lexington Avenue); East: residential (6333 Lexington Avenue); West: no listing (1201, 1205 and 1225 North Cahuenga Boulevard)
1967	North: residential (6333-6357 La Mirada Avenue); South: residential (1150 North Cahuenga Boulevard, 6332-6344 Lexington Avenue); East: residential (6333 Lexington Avenue); West: no listing (1201, 1205 and 1225 North Cahuenga Boulevard)
1970	North: residential (6333-6357 La Mirada Avenue); South: residential (1150 North Cahuenga Boulevard, 6332-6344 Lexington Avenue); East: residential (6333 Lexington Avenue); West: no listing (1201, 1205 and 1225 North Cahuenga Boulevard)
1976	North: residential (6333-6357 La Mirada Avenue); South: residential (1150 North Cahuenga Boulevard, 6332-6344 Lexington Avenue); East: residential (6333 Lexington Avenue); West: residential (1201, 1205 and 1225 North Cahuenga Boulevard)
1981	North: residential (6333-6357 La Mirada Avenue); South: residential (1150 North Cahuenga Boulevard, 6332-6344 Lexington Avenue); East: residential (6333 Lexington Avenue); West: residential (1201, 1205 and 1225 North Cahuenga Boulevard)
1986	North: residential (6333-6357 La Mirada Avenue); South: residential (1150 North Cahuenga Boulevard, 6332-6344 Lexington Avenue); East: residential (6333 Lexington Avenue); West: residential (1201, 1205 and 1225 North Cahuenga Boulevard)
1990	North: residential (6333-6357 La Mirada Avenue); South: residential (1150 North Cahuenga Boulevard, 6332-6344 Lexington Avenue); East: residential (6333 Lexington Avenue); West: residential (1201, 1205 and 1225 North Cahuenga Boulevard)
1994	North: residential (6333-6357 La Mirada Avenue); South: residential (1150 North Cahuenga Boulevard, 6332-6344 Lexington Avenue); East: residential (6333 Lexington Avenue); West:

City Directory Search for Adjacent Properties

Year(s)	Occupant Listed
1999	residential (1201, 1205 and 1225 North Cahuenga Boulevard) North: residential (6333-6357 La Mirada Avenue); South: residential (1150 North Cahuenga Boulevard, 6332-6344 Lexington Avenue); East: residential (6333 Lexington Avenue); West: residential (1201, 1205 and 1225 North Cahuenga Boulevard)
2004	North: residential (6333-6357 La Mirada Avenue); South: residential (1150 North Cahuenga Boulevard, 6332-6344 Lexington Avenue); East: residential (6333 Lexington Avenue); West: residential (1201, 1205 and 1225 North Cahuenga Boulevard)
2006	North: residential (6333-6357 La Mirada Avenue); South: residential (1150 North Cahuenga Boulevard, 6332-6344 Lexington Avenue); East: residential (6333 Lexington Avenue); West: residential (1201, 1205 and 1225 North Cahuenga Boulevard)
2009	North: residential (6333-6357 La Mirada Avenue); South: residential (1150 North Cahuenga Boulevard, 6332-6344 Lexington Avenue); East: residential (6333 Lexington Avenue); West: residential (1201, 1205 and 1225 North Cahuenga Boulevard)
2015	North: residential (6333-6357 La Mirada Avenue); South: no listing (1150 North Cahuenga Boulevard, 6332-6344 Lexington Avenue); East: residential (6333 Lexington Avenue); West: residential (1201, 1205 and 1225 North Cahuenga Boulevard)

According to the city directory review, the adjacent properties have been occupied by residential occupants and a service station in 1951. Based on the city directory review, other than the service station to the west in 1951, no environmentally sensitive listings were identified for the adjacent property addresses. Refer to Section 4.2.3 for further discussion of the former adjacent gasoline station.

Copies of reviewed city directories are not included in Appendix B of this report.

3.4 Historical Topographic Maps

Partner reviewed historical topographic maps obtained from EDR. The following was observed on the subject property and adjacent properties during the topographic map review:

Date: 1894, 1896, 1898, 1900, 1902

Subject Property:	Undeveloped land
North:	Undeveloped land
South:	Undeveloped land across Lexington Avenue
East:	Depicted with one small structure
West:	Undeveloped land across North Cahuenga Boulevard

Date: 1920, 1921

Subject Property:	Depicted with structures on the eastern side of the subject property
North:	No significant changes depicted
South:	Depicted with several small structures across Lexington Avenue
East:	No significant changes depicted
West:	No significant changes depicted

Date: 1924, 1926

Subject Property: Depicted with numerous small structures
North: Depicted with numerous small structures across La Mirada Avenue
South: Depicted with numerous small structures across Lexington Avenue
East: Depicted with numerous small structures
West: Depicted with small structures across North Cahuenga Boulevard

Date: 1953-1991

Subject Property: Shaded, indicating an area of urban development
North: Shaded, indicating an area of urban development
South: Shaded, indicating an area of urban development
East: Shaded, indicating an area of urban development
West: Shaded, indicating an area of urban development

Copies of reviewed topographic maps are included in Appendix B of this report.

4.0 REGULATORY RECORDS REVIEW

4.1 Regulatory Agencies

4.1.1 State Department

Regulatory Agency Data

Name of Agency:	California Environmental Protection Agency (CalEPA)
Point of Contact:	Regulated Site Portal
Agency Address:	https://siteportal.calepa.ca.gov/nsite
Date of Contact:	September 24, 2020
Method of Communication:	Online Research
Summary of Communication:	No records regarding hazardous substance use, storage, or releases, or the presence of USTs and AULs on the subject property were on file with the CalEPA.

4.1.2 Health Department

Regulatory Agency Data

Name of Agency:	Los Angeles County Public Health Investigation (LACPHI)
Point of Contact	Administrative Personnel
Agency Address:	5555 Ferguson Drive, Suite 120-04, Commerce, California 90022
Agency Phone Number:	(323) 890-7801
Date of Contact:	September 4, 2020
Method of Communication:	Telephone
Summary of Communication:	According to Los Angeles County Public Health Investigation personnel, all records pertaining to current and historical hazardous materials-related records have been transferred to and are maintained by the Los Angeles County Fire Department.

4.1.3 Los Angeles County Fire Department

Regulatory Agency Data

Name of Agency:	Los Angeles County Fire Department, Health Hazardous Materials Division (LACFD-HHMD)
Point of Contact	Regulated Facilities Lists
Agency Address:	https://www.fire.lacounty.gov/hhmd/public-records-requests/
Date of Contact:	September 4, 2020
Method of Communication:	Online Research
Summary of Communication:	Partner reviewed the LACFD-HHMD Site Mitigation, California Accidental Release Prevention (CalARP), and Active and Inactive Facilities lists available from the LAFD-HHMD website. The subject property addresses were not identified on the referenced lists.

4.1.4 City of Los Angeles Fire Department

Regulatory Agency Data

Name of Agency:	Los Angeles Fire Department (LAFD), Underground Storage Tank/Hazardous Materials Division (UST/HAZMAT)
Point of Contact	Regulated Facilities Lists
Agency Address:	https://www.lafd.org/fire-prevention/cupa/public-records
Date of Contact:	September 4, 2020
Method of Communication:	Online Research
Summary of Communication:	No records regarding hazardous substance use, storage, or releases, or the presence of USTs and AULs on the subject property were on file with the LAFD.

4.1.5 Air Pollution Control Agency

Regulatory Agency Data

Name of Agency:	South Coast Air Quality Management District (SCAQMD)
Point of Contact:	FIND Database
Agency Address:	http://www3.aqmd.gov/webappl/fim/prog/search.aspx
Date of Contact:	September 4, 2020
Method of Communication:	Online Research
Summary of Communication:	No Permits to Operate (PTO), Notices of Violation (NOV), or Notices to Comply (NTC) or the presence of AULs, dry cleaning machines, or USTs were on file for the subject property with the SCAQMD.

4.1.6 Regional Water Quality Agency

Regulatory Agency Data

Name of Agency:	State Water Resources Control Board (SWRCB)
Point of Contact:	GeoTracker Database
Agency Address:	http://geotracker.waterboards.ca.gov/
Date of Contact:	September 4, 2020
Method of Communication:	Online Research
Summary of Communication:	No records regarding hazardous substance use, storage, or releases, or the presence of USTs and AULs on the subject property were on file with the RWQCB.

4.1.7 Department of Toxic Substances Control

Regulatory Agency Data

Name of Agency:	California Department of Toxic Substances Control (CDTSC)
Point of Contact:	EnviroStor and Hazardous Waste Tracking System (HWTS) Databases
Agency Address:	https://www.envirostor.dtsc.ca.gov/public/ http://hwts.dtsc.ca.gov/report_search.cfm?id=5
Date of Contact:	September 4, 2020
Method of Communication:	Online Research
Summary of Communication:	No records regarding hazardous substance use, storage or releases, or the presence of USTs and AULs on the subject property were on file with the DTSC EnviroStor database. Two hazardous waste profiles were identified for the subject property in the HWTS database which are further discussed in Section 4.2.2.

4.1.8 Building Department

Regulatory Agency Data

Name of Agency:	Los Angeles Department of Building and Safety (LADBS)
Point of Contact:	Permit Search Database
Agency Address:	http://ladbsdoc.lacity.org/idispublic/
Date of Contact:	September 4, 2020
Method of Communication:	Online Research
Summary of Communication:	Records were available for review, as summarized in the following table:

Building Records Reviewed for 6337-6357 Lexington Avenue, 1200-1210 North Cahuenga Boulevard, 6332-6356 La Mirada Avenue (Subject Property)

Year(s)	Owner/Applicant	Description
1916	B Baback	Building permit to construct a residence
1980	Berberian	Demolition permit for a duplex
1980	Tekeyan Armenian Cultural Assn	Building permit for an elementary school
1982	Tekeyan Armenian Cultural Assn	Certificate of Occupancy for elementary school
2005	Tekeyan Cultural Assn	Certificate of Occupancy for addition existing school building

4.1.9 Planning Department

Regulatory Agency Data

Name of Agency:	City of Los Angeles Planning Department (LAPD)
Point of Contact:	Zoning Information and Map Access System (ZIMAS)
Agency Address:	http://zimas.lacity.org/
Date of Contact:	September 4, 2020
Method of Communication:	Online Research
Summary of Communication:	According to records reviewed, the subject property is zoned RD1.5-1XL for multi-family residential development by the City of Los Angeles.

4.1.10 Oil & Gas Exploration

Regulatory Agency Data

Name of Agency:	California Department of Conservation Division of Oil, Gas and Geothermal Resources (DOGGR)
Point of Contact:	Well Finder Database
Agency Address:	https://www.conservation.ca.gov/dog/Pages/WellFinder.aspx
Date of Contact:	September 4, 2020
Method of Communication:	Online Research
Summary of Communication:	According to the Well Finder website, no oil or gas wells are located on or adjacent to the subject property.

4.1.11 Assessor's Office

Regulatory Agency Data

Name of Agency:	Los Angeles County Assessor (LACA)
Point of Contact:	GIS Website
Agency Address:	http://planning.lacounty.gov/gisnet
Date of Contact:	September 4, 2020
Method of Communication:	Online Research
Summary of Communication:	According to records reviewed, the subject property is identified by Assessor Parcel Number (APN) 5533-006-035.

4.1.3 Department of Public Works

Regulatory Agency Data

Name of Agency:	Los Angeles County Department of Public Works (LADPW)
Point of Contact:	File Review Database
Agency Address:	http://www.ladpw.org/epd/OpenFileReview/Disclaimer.aspx
Date of Contact:	September 24, 2020
Method of Communication:	Online Research
Summary of Communication:	No records regarding hazardous substance use, storage, or releases, or the presence of USTs and AULs on the subject property were on file with the LADPW.

Copies of pertinent documents obtained from the above-referenced regulatory agencies, if available, are included in Appendix B of this report.

4.2 Mapped Database Records Search

Information from standard federal, state, county, and city environmental record sources was provided by EDR. Data from governmental agency lists are updated and integrated into one database, which is updated as these data are released. The information contained in this report was compiled from publicly available sources and the locations of the sites are plotted utilizing a geographic information system, which geocodes the site addresses. The accuracy of the geocoded locations is approximately +/-300 feet.

Using the ASTM definition of migration, Partner considers the migration of hazardous substances or petroleum products in any form onto the subject property during the evaluation of each site listed on the radius report, which includes solid, liquid, and vapor.

4.2.1 Regulatory Database Summary

Radius Report Data				
Database	Search Radius (mile)	Subject Property	Adjacent Properties	Sites of Concern
Federal NPL or Delisted NPL Site	1.00	No	No	No
Federal SEMS Site	0.50	No	No	No
Federal SEMS-Archive Site	0.50	No	No	No
Federal RCRA CORRACTS Facility	1.00	No	No	No
Federal RCRA TSDF Facility	0.50	No	No	No
Federal RCRA Generators Site	0.25	No	No	N/A
Federal IC/EC Registries	0.50	No	No	No
Federal ERNS Site	Subject Property	No	N/A	N/A
State/Tribal Equivalent NPL	1.00	No	No	No
State/Tribal Equivalent CERCLIS	1.00	No	Yes	No
State/Tribal Landfill/Solid Waste Disposal Site	0.50	No	No	No
State/Tribal Leaking Storage Tank Site	0.50	No	No	No
State/Tribal Registered Storage Tank Sites	0.25	No	No	N/A
State/Tribal Voluntary Cleanup Sites (VCP)	0.50	No	No	No
State/Tribal Spills (CPS-SLIC)	0.50	No	No	Yes
Federal Brownfield Sites	0.50	No	No	No
State Brownfield Sites	0.50	No	No	No
Miscellaneous Databases	Varies	Yes	Yes	No
EDR MGP	1.00	No	No	No
EDR Hist Auto	0.125	No	Yes	N/A
EDR Hist Cleaner	0.125	No	No	N/A

4.2.2 Subject Property Listings

The subject property is identified as a HAZNET, a HWTS, and a FINDS site in the regulatory database report, as discussed below:

- The subject property, identified as Stratford School, Inc., at 1200 North Cahuenga Boulevard, is listed on the HAZNET and HWTS databases for the generation of other inorganic solid waste in 2016. This waste is presumed to have been associated with on-site chemistry laboratory classes and was manifested for off-site disposal. Based on the one-time hazardous waste generation event and the reported proper off-site removal of the waste, this listings is not considered a REC.
- The subject property, identified as TCA and TCA Arshag Dickranian at 1200 North Cahuenga Boulevard, is listed on the HAZNET, HWTS, and FINDS databases for the generation of other inorganic solid waste and laboratory waste chemicals in 2012 and 2013. This waste is presumed to have been associated with on-site chemistry laboratory classes and was manifested for off-site disposal. Based on the reported proper off-site removal of the waste, this listings is not considered a REC.

4.2.3 Adjacent Property Listings

The adjacent properties to the east are identified as a ENVIROSTOR, SCH, and EDR Historic Auto sites in the regulatory database report, as discussed below:

- The property, identified as Vine New Primary Center at La Mirada Avenue/Cahuenga Boulevard/Lexington Avenue/Cole Avenue, is located adjacent to the west of the subject property, across North Cahuenga Avenue, in a downgradient direction. This site is listed on the ENVIROSTOR and SCH databases. The status is listed as inactive. These listings are associated with investigations triggered by proposed school uses. It does not appear that the investigation was conducted resulting tin the inactive status. As no investigation appears to have taken place and no documented releases are reported, these listings are not expected to represent an environmental concern.
- The property, identified as Rucker RB at 1201 Cahuenga Boulevard, was formerly located adjacent to the west of the subject property, across North Cahuenga Boulevard in a downgradient direction. Sites on the EDR Historic Auto Stations list are identified strictly from review of historic city directory listings and may or may not have actually operated as a service station or automobile repair shop. Review of other historical sources indicates that gasoline station occupied this property from at least 1938 until circa 1951. No other information was provided. Based on the redevelopment of the site, the absence of documented releases, the distance of the site across North Cahuenga Boulevard, and the presumed direction of groundwater flow, this listing is not expected to represent an environmental concern.

Based on the findings, vapor migration from the adjacent properties is not expected to represent an environmental concern at this time.

4.2.4 Sites of Concern Listings

The property to the northeast is identified as a Cleanup Program – Spills, Leaks, Investigations, Cleanups (CPS-SLIC) site in the regulatory database report, as discussed below:

- The property, identified as Paragon Cleaners at 1310 Vine Street, is located approximately 750 feet to the northeast of the subject property, and situated hydrologically upgradient. According to information obtained from the SWRCB GeoTracker website, past releases of chlorinated solvents, including PCE, at this site have resulted in subsurface groundwater and soil gas impacts. Based on review of the most recent groundwater monitoring report (dated July 8, 2020), PCE has migrated in groundwater and has impacted groundwater underlying the subject property. PCE was detected in groundwater samples collected within the La Mirada Avenue right-of-way to the north of the subject property at concentrations ranging from 210 to 520 µg/L. The highest concentration was detected near the northeastern corner of the subject property. This groundwater sample also contained cis-1,2 DCA at a maximum concentration of 100 µg/L. No groundwater wells are located on the subject property, but are located in the adjoining streets to the north and south of the property. Soil gas samples collected in the La Mirada Avenue right-of-way in 2015 and 2016 contained concentrations of PCE ranging from 0.15 to 50 µg/L, which exceeds both the residential and commercial soil gas screening levels of 0.015 µg/L and 0.067 µg/L, respectively. Soil gas samples were not collected at the subject property or to the south or west of the subject property. As such, the downgradient extent of the soil gas impacts to the south and west of La Mirada Avenue is unknown. The soil gas and groundwater contamination is currently being remediated by the responsible party (Paragon Cleaners) via vapor extraction, ISCR, and ERD with oversight provided by the CRWQCB. Based on the reported presence of elevated soil gas and groundwater impacts adjacent to and upgradient of the subject property, the chlorinated solvent release from the Paragon Cleaners site is considered a REC. Additionally, because elevated soil gas impacts were identified adjacent to the north of the subject property, a vapor encroachment condition exists at the subject property.

No other vicinity sites of potential environmental concern to the subject property are identified in the regulatory database report. Based on various mitigating factors including relative distance from the subject property, inferred direction of groundwater flow, media affected, and/or regulatory status, the remaining sites listed within the specified search radius of the subject property which appeared on local, State, or Federally published databases that report releases of hazardous substances, are not expected to represent an environmental concern.

Based on the findings, a vapor encroachment condition from the surrounding properties exists.

4.2.5 Orphan Listings

No orphan listings of potential environmental concern to the subject property are identified in the regulatory database report.

A copy of the regulatory database report is included in Appendix C of this report.

5.0 USER PROVIDED INFORMATION AND INTERVIEWS

In order to qualify for one of the *Landowner Liability Protections (LLPs)* offered by the Small Business Liability Relief and Brownfields Revitalization Act of 2001 (the *Brownfields Amendments*), the *User* must conduct the following inquiries required by 40 CFR 312.25, 312.28, 312.29, 312.30, and 312.31. The *User* should provide the following information to the *environmental professional*. Failure to provide this information could result in a determination that *all appropriate inquiries* is not complete. The *User* is asked to provide information or knowledge of the following:

- Review Title and Judicial Records for Environmental Liens and AULs
- Specialized Knowledge or Experience of the User
- Actual Knowledge of the User
- Reason for Significantly Lower Purchase Price
- Commonly Known or *Reasonably Ascertainable* information
- Degree of Obviousness
- Reason for Preparation of this Phase I ESA

Fulfillment of these user responsibilities is key to qualification for the identified defenses to CERCLA liability. Partner requested our Client to provide information to satisfy User Responsibilities as identified in Section 6 of the ASTM guidance.

Pursuant to ASTM E1527-13, Partner requested the following site information from Bardas Investment Group (User of this report).

User Responsibilities

Item	Provided By User	Not Provided By User	Discussed Below	Does Not Apply
AAI User Questionnaire			X	
Title Records, Environmental Liens, and AULs			X	
Specialized Knowledge			X	
Actual Knowledge			X	
Valuation Reduction for Environmental Issues			X	
Identification of Key Site Manager	Section 5.1.3			
Reason for Performing Phase I ESA	Section 1.1			
Prior Environmental Reports			X	
Other				X

5.1 Interviews

5.1.1 Interview with Owner

The owner of the subject property since 2017, identified as Store Master Funding X, Inc., was not available to be interviewed at the time of the assessment.

5.1.2 Interview with Report User

Please refer to Section 5.2 below for information requested from the Report User. The information requested was not received prior to the issuance of this report.

5.1.3 Interview with Key Site Manager

Ms. Candi Schreuders, key site manager, indicated that she had no information pertaining to any pending, threatened, or past litigation relevant to hazardous substances or petroleum products in, on, or from the subject property; any pending, threatened, or past administrative proceedings relevant to hazardous substances or petroleum products in, on, or from the subject property; or any notices from a governmental entity regarding any possible violation of environmental laws or possible liability relating to hazardous substances or petroleum products.

According to Ms. Schreuders, the subject property was developed in 1982 for school use. Ms. Schreuders was unaware of the prior property use. Ms. Schreuders further stated that there are no USTs, ASTs, clarifiers, oil/water separators, groundwater monitoring wells, or hazardous substance use/storage/generation on the subject property to the best of her knowledge.

5.1.4 Interviews with Past Owners, Operators, and Occupants

Interviews with past owners, operators, and occupants were not reasonably ascertainable and thus constitute a data gap.

5.1.5 Interviews with Others

As the subject property is not an abandoned property as defined in ASTM 1527-13, interviews with others were not performed.

5.2 User Provided Information

5.2.1 Title Records, Environmental Liens, and AULs

Partner was not provided with title records or environmental lien and AUL information for review as part of this assessment.

5.2.2 Specialized Knowledge

No specialized knowledge of environmental conditions associated with the subject property was provided by the User at the time of the assessment.

5.2.3 Actual Knowledge of the User

No actual knowledge of any environmental lien or AULs encumbering the subject property or in connection with the subject property was provided by the User at the time of the assessment.

5.2.4 Valuation Reduction for Environmental Issues

No knowledge of valuation reductions associated with the subject property was provided by the User at the time of the assessment.

5.2.5 Commonly Known or Reasonably Ascertainable Information

The User did not provide information that is commonly known or *reasonably ascertainable* within the local community about the subject property at the time of the assessment.

5.2.6 Previous Reports and Other Provided Documentation

The following information was provided to Partner for review during the course of this assessment:

Phase I Environmental Site Assessment, Vertex Companies, Inc. (July 23, 2015)

Vertex Companies, Inc. (VCI) prepared this report on behalf of Store Capital Corporation. The assessment was performed in accordance with ASTM Standard E1527-13. The assessment consisted of a site reconnaissance, interviews with knowledgeable personnel, review of historical information, and a review of a regulatory database report. Pertinent information contained in this report is summarized below:

- At the time of the 2015 assessment, the subject property was occupied by Arshag Dickranian Armenian School for private school purposes.
- According to the VCI report, the subject property formerly occupied by residential developments dating back to 1926.
- No current or former ASTs or USTs were identified on the subject property.
- Oil and hazardous substances were not identified at the subject property.
- Review of an environmental database report found one upgradient site at 1253 North Vine Street (SLIC site), that may have impacted the groundwater of the subject property with PCE; however, this was not identified as an REC. No other listings for the subject property or properties within the site vicinity that may indicate an impact to the subject property.

VCI identified no RECs and recommended no further investigation.

According to a previous Hazardous Materials Assessment conducted at the subject property by Ellis Environmental Management, LLC, in 2015, asbestos was identified in roof penetration mastic on the west wing of the subject building, and lead was identified in window, gate, and pipe paint, and in red ceramic tiles on the west wing of the subject building. The ceramic tile was reportedly removed and abated in 2017.

Copies of pertinent pages reviewed are included in Appendix B of this report.

6.0 SITE RECONNAISSANCE

The weather at the time of the site visit was sunny and clear. Refer to Section 1.5 for a discussion of limitations encountered during the site reconnaissance and Sections 2.1 and 2.2 for a discussion of subject property operations. The table below provides the site assessment details:

Site Assessment Data

Site Assessment Performed By:	M. Scott Zook
Site Assessment Conducted On:	September 14, 2020

The table below provides the subject property personnel interviewed during the site reconnaissance:

Site Visit Personnel for 1200 North Cahuenga Boulevard (Subject Property)

Name	Title/Role	Contact Number	Site Walk* Yes/No
Candi Schreuders	Key Site Manager	(323) 962-3075	Yes

* Accompanied Partner during the site reconnaissance activities and provided information pertaining to the current operations and maintenance of the subject property

No potential environmental concerns were identified during the site reconnaissance.

6.1 General Site Characteristics

6.1.1 Solid Waste Disposal

Solid waste generated at the subject property is disposed of in commercial dumpsters located in the parking garage of the subject property. An independent solid waste disposal contractor, Waste Management, removes solid waste from the subject property. According to property personnel, only non-regulated trash is collected in the on-site solid waste dumpsters. No evidence of illegal dumping of solid waste was observed during the site reconnaissance.

6.1.2 Sewage Discharge and Disposal

Sanitary discharges on the subject property are directed into the municipal sanitary sewer system. The City of Los Angeles services the subject property vicinity. No wastewater treatment facilities or septic systems were observed or reported on the subject property.

6.1.3 Surface Water Drainage

Site stormwater from roofs, landscaped areas, and paved areas is directed to on-site concrete swales, which drain to the public right-of-way, and to on-site stormwater drains. The subject property is connected to a municipal owned and maintained sewer system.

The subject property does not appear to be a designated wetland area, based on information obtained from the United States Fish & Wildlife Service; however, a comprehensive wetlands survey would be required in order to formally determine actual wetlands on the subject property. No surface impoundments, wetlands, natural catch basins, settling ponds, or lagoons are located on the subject property. No drywells were identified on the subject property.

6.1.4 Source of Heating and Cooling

According to subject property representatives, heating and cooling systems as well as domestic hot water equipment are fueled by electricity and natural gas provided by the LADWP and Southern California Gas Company (SCGC), respectively. The mechanical system is comprised of rooftop-mounted packaged units. Hot water is provided by central natural gas-fired water heaters.

6.1.5 Wells and Cisterns

No aboveground evidence of wells or cisterns was observed during the site reconnaissance.

6.1.6 Wastewater

Domestic wastewater generated at the subject property is disposed by means of the sanitary sewer system. No industrial wastewater streams were identified at the subject property.

6.1.7 Septic Systems

No septic systems were observed or reported on the subject property.

6.1.8 Additional Site Observations

No additional general site characteristics were observed during the site reconnaissance.

6.2 Potential Environmental Hazards

6.2.1 Hazardous Substances and Petroleum Products Used or Stored at the Site

No evidence of the use of reportable quantities of hazardous substances was observed on the subject property. Small quantities of general maintenance supplies were found to be properly labeled and stored at the time of the assessment with no signs of leaks, stains, or spills. The storage and use of maintenance supplies does not appear to pose a significant threat to the environmental integrity of the subject property at this time.

6.2.2 Aboveground & Underground Hazardous Substance or Petroleum Product Storage Tanks (ASTs/USTs)

No evidence of current or former ASTs or USTs was observed during the site reconnaissance.

6.2.3 Evidence of Releases

No spills, stains, or other indications that a surficial release has occurred at the subject property were observed.

6.2.4 Polychlorinated Biphenyls (PCBs)

Older transformers and other electrical equipment could contain PCBs at a level that subjects them to regulation by the U.S. EPA. PCBs in electrical equipment are controlled by United States Environmental Protection Agency regulations 40 CFR, Part 761. Under the regulations, there are three categories into which electrical equipment can be classified: 1) Less than 50 parts per million (ppm) of PCBs – “Non-PCB;” 2) 50 ppm-500 ppm – “PCB-Contaminated;” and, 3) Greater than 500 ppm – “PCB-Containing.” The manufacture, process, or distribution in commerce or use of any PCB in any manner other than in a totally enclosed manner was prohibited after July 2, 1979.

The site reconnaissance addressed indoor and outdoor transformers that may contain PCBs. One pad-mounted transformer was observed on the subject property. The transformer is not labeled indicating PCB content. No staining or leakage was observed in the vicinity of the transformer. Based on the good condition of the equipment, the transformer is not expected to represent an environmental concern.

One hydraulic elevator services the upper floors of the subject building. Upon inspection of the elevator rooms, no significant surface staining was observed on the concrete flooring immediately below the elevator equipment. The elevator pit was inaccessible during the site reconnaissance. The elevator is serviced on a monthly basis by Thyssen Krupp Elevator Company. Review of service records in the elevator rooms did not reveal any major incidents with the elevator equipment. Based on the initial development of the subject property in 1982, the elevator equipment is not suspected to contain PCBs. Based on the age and good condition of the equipment, the elevator equipment is not expected to represent an environmental concern.

No other potential PCB-containing equipment (interior transformers, oil-filled switches, hoists, lifts, dock levelers, hydraulic elevators, balers, etc.) was observed on the subject property during the site reconnaissance.

6.2.5 Strong, Pungent, or Noxious Odors

No strong, pungent, or noxious odors were evident during the site reconnaissance.

6.2.6 Pools of Liquid

No pools of liquid were observed on the subject property during the site reconnaissance.

6.2.7 Drains, Sumps, and Clarifiers

One stormwater sump was observed in the garage. No other drains, sumps, or clarifiers, other than those associated with stormwater removal, were observed on the subject property during the site reconnaissance.

6.2.8 Pits, Ponds, and Lagoons

No pits, ponds, or lagoons were observed on the subject property.

6.2.9 Stressed Vegetation

No stressed vegetation was observed on the subject property.

6.2.10 Additional Potential Environmental Hazards

No additional environmental hazards, including landfill activities or radiological hazards, were observed.

6.3 Non-ASTM Services

6.3.1 Asbestos-Containing Materials (ACMs)

Asbestos is the name given to a number of naturally occurring, fibrous silicate minerals mined for their useful properties such as thermal insulation, chemical and thermal stability, and high tensile strength. The Occupational Safety and Health Administration (OSHA) regulation 29 CFR 1926.1101 requires certain construction materials to be presumed to contain asbestos, for purposes of this regulation. All thermal system insulation (TSI), surfacing material, and asphalt/vinyl flooring that are present in a building that have not been appropriately tested are "presumed asbestos-containing material" (PACM).

The subject property buildings were constructed in 1982 and 2005. As such, an asbestos evaluation was not required by the Client's scope of services; however, please refer to the table below for observed materials that would be considered suspect ACMs in the event of a thorough survey:

Suspect ACMs

Suspect ACM	Location	Friable Yes/No	Physical Condition
Drywall Systems	Throughout Building Interior	No	Good
Vinyl Flooring	Throughout Building Interior	No	Good
Vinyl Flooring Mastic	Throughout Building Interior	No	Good
Stucco	Throughout Building Exterior	No	Good
Roofing Materials	Building Roof	No	Not Assessed

Based on this building's date of construction, prior to disturbance, Partner recommends a comprehensive asbestos survey of the property be completed to determine the presence, condition, friability and likely future condition of suspect or confirmed ACM. All suspect materials must be handled as ACM according to local, state and federal regulations until the results of sampling and analysis indicate the material is a non-ACM. According to the US EPA, ACM that is intact and in good condition can, in general, be managed safely in-place under an Operations and Maintenance (O&M) Program until removal is dictated by renovation, demolition, or deteriorating material condition.

According to a previous Hazardous Materials Assessment conducted at the subject property by Ellis Environmental Management, LLC, in 2015, asbestos was identified in roof penetration mastic on the west wing of the subject building.

6.3.2 Lead-Based Paint (LBP)

Lead is a highly toxic metal that affects virtually every system of the body. LBP is defined as any paint, varnish, stain, or other applied coating that has 1 mg/cm² (or 5,000 ug/g or 0.5% by weight) or more of lead. Congress passed the Residential Lead-Based Paint Hazard Reduction Act of 1992, also known as "Title X", to protect families from exposure to lead from paint, dust, and soil. Under Section 1017 of Title X, intact LBP on most walls and ceilings is not considered a "hazard," although the condition of the paint should be monitored and maintained to ensure that it does not become deteriorated. Further, Section 1018 of this law directed the Housing and Urban Development (HUD) and the US EPA to require the disclosure of known information on LBP and LBP hazards before the sale or lease of most housing built before 1978.

According to a previous Hazardous Materials Assessment conducted at the subject property by Ellis Environmental Management, LLC, lead was identified in window, gate, and pipe paint, and in red ceramic tiles on the west wing of the subject building. The ceramic tile was reportedly removed and abated in 2017.

6.3.3 Radon

Radon is a colorless, odorless, naturally occurring, radioactive, inert, gaseous element formed by radioactive decay of radium (Ra) atoms. The US EPA has prepared a map to assist National, State, and local organizations to target their resources and to implement radon-resistant building codes. The map divides the country into three Radon Zones, according to the table below:

EPA Radon Zones		
EPA Zones	Average Predicted Radon Levels	Potential
Zone 1	Exceed 4.0 pCi/L	Highest
Zone 2	Between 2.0 and 4.0 pCi/L	Moderate
Zone 3	Less than 2.0 pCi/L	Low

It is important to note that the EPA has found homes with elevated levels of radon in all three zones, and the US EPA recommends site-specific testing in order to determine radon levels at a specific location. However, the map does give a valuable indication of the propensity of radon gas accumulation in structures.

Radon sampling was not conducted as part of this assessment. Review of the US EPA Map of Radon Zones places the subject property in Zone 2. Based upon the radon zone classification, radon is not considered to be an environmental concern.

6.3.4 Lead in Drinking Water

According to available information, a public water system operated by the LADWP serves the subject property vicinity. The subject property is located within the Central Los Angeles Communities, which obtains water from several sources. Sources include the MWD State Water Project, which distributes water purchased from the Sacramento-San Joaquin River Delta; the Los Angeles Aqueduct, which transports water from the Owens River in the Eastern Sierra Nevada, and local groundwater sources. According to the 2019 Annual Water Quality Report, water supplied by the LADWP is in compliance with State and Federal regulations pertaining to drinking water standards. Water sampling was not conducted to verify water quality.

6.3.5 Mold

Molds are microscopic organisms found virtually everywhere, indoors and outdoors. Mold will grow and multiply under the right conditions, needing only sufficient moisture (e.g. in the form of very high humidity, condensation, or water from a leaking pipe, etc.) and organic material (e.g., ceiling tile, drywall, paper, or natural fiber carpet padding).

Partner observed accessible, interior areas for the subject property building for significant evidence of mold growth with the exceptions detailed in Section 1.5 of this report; however, this ESA should not be used as a mold survey or inspection. Additionally, this limited assessment was not designed to assess all areas of potential mold growth that may be affected by mold growth on the subject property. Rather, it is intended to give the client an indication as to whether or not conspicuous (based on observed areas) mold growth is present at the subject property. This evaluation did not include a review of pipe chases, mechanical systems, or areas behind enclosed walls and ceilings.

No obvious indications of water damage or mold growth were observed during Partner's visual assessment.

6.4 Adjacent Property Reconnaissance

The adjacent property reconnaissance consisted of observing the adjacent properties from the subject property premises. No items of environmental concern were identified on the adjacent properties during the site assessment, including hazardous substances, petroleum products, ASTs, USTs, evidence of releases, PCBs, strong or noxious odors, pools of liquids, sumps or clarifiers, pits or lagoons, stressed vegetation, or any other potential environmental hazards.

7.0 FINDINGS AND CONCLUSIONS

Findings

A *REC* refers to the presence or likely presence of any hazardous substances or petroleum products in, on, or at a property: due to release to the environment; under conditions indicative of a release to the environment; or under conditions that pose a material threat of a future release to the environment. The following was identified during the course of this assessment:

- According to information obtained from the SWRCB GeoTracker website, an open Cleanup Program site identified as Paragon Cleaners at 1310 Vine Street, is located approximately 750 feet to the northeast and hydrologically upgradient of the subject property. Past releases of chlorinated solvents, including PCE, at this site have resulted in subsurface groundwater and soil gas impacts. Based on review of the most recent groundwater monitoring report (dated July 8, 2020), PCE has migrated in groundwater and has impacted groundwater underlying the subject property. PCE was detected in groundwater samples collected within the La Mirada Avenue right-of-way to the north of the subject property at concentrations ranging from 210 to 520 µg/L. The highest concentration was detected near the northeastern corner of the subject property. This groundwater sample also contained cis-1,2 DCA at a maximum concentration of 100 µg/L. No groundwater wells are located on the subject property, but are located in the adjoining streets to the north and south of the property. Soil gas samples collected in the La Mirada Avenue right-of-way in 2015 and 2016 contained concentrations of PCE ranging from 0.15 to 50 µg/L, which exceeds both the residential and commercial soil gas screening levels of 0.015 µg/L and 0.067 µg/L, respectively. Soil gas samples were not collected at the subject property or to the south or west of the subject property. As such, the downgradient extent of the soil gas impacts to the south and west of La Mirada Avenue is unknown. The soil gas and groundwater contamination is currently being remediated by the responsible party (Paragon Cleaners) via vapor extraction, ISCR, and ERD with oversight provided by the CRWQCB. Based on the reported presence of elevated soil gas and groundwater impacts adjacent to and upgradient of the subject property, the chlorinated solvent release from the Paragon Cleaners site is considered a REC. Additionally, because elevated soil gas impacts were identified adjacent to the north of the subject property, a vapor encroachment condition exists at the subject property.

A *CREC* refers to a REC resulting from a past release of hazardous substances or petroleum products that has been addressed to the satisfaction of the applicable regulatory authority, with hazardous substances or petroleum products allowed to remain in place subject to the implementation of required controls. The following was identified during the course of this assessment:

- Partner did not identify evidence of CRECs during the course of this assessment.

A *HREC* refers to a past release of any hazardous substances or petroleum products that has occurred in connection with the property and has been addressed to the satisfaction of the applicable regulatory authority or meeting unrestricted use criteria established by a regulatory authority, without subjecting the property to any required controls. The following was identified during the course of this assessment:

- Partner did not identify evidence of HRECs during the course of this assessment.

An *environmental issue* refers to environmental concerns identified by Partner, which do not qualify as RECs; however, warrant further discussion. The following was identified during the course of this assessment:

- According to a previous Hazardous Materials Assessment conducted at the subject property by Ellis Environmental Management, LLC, in 2015, asbestos was identified in roof penetration mastic on the west wing of the subject building, and lead was identified in window, gate, and pipe paint, and in red ceramic tiles on the west wing of the subject building. The ceramic tile was reportedly removed and abated in 2017. The identified ACMs and LBP at the subject property should be handled in accordance with applicable Federal, State, and local regulations.

Conclusions, Opinions, and Recommendations

Partner has performed a Phase I Environmental Site Assessment in conformance with the scope and limitations of ASTM Practice E1527-13 of the property located at 1200 North Cahuenga Boulevard in Los Angeles, Los Angeles County, California (the "subject property"). Any exceptions to, or deletions from, this practice are described in Section 1.5 of this report.

This assessment has revealed evidence of RECs and environmental issues in connection with the subject property. Based on the conclusions of this assessment, Partner recommends the following:

- A Phase II investigation should be conducted in order to assess the presence or absence of subsurface contamination due to the chlorinated solvent release at the nearby Paragon Cleaners site.

8.0 SIGNATURES OF ENVIRONMENTAL PROFESSIONALS

Partner has performed a Phase I Environmental Site Assessment of the property located at 1200 North Cahuenga Boulevard in Los Angeles, Los Angeles County, California in conformance with the scope and limitations of the protocol and the limitations stated earlier in this report. Exceptions to or deletions from this protocol are discussed earlier in this report.

By signing below, Partner declares that, to the best of our professional knowledge and belief, we meet the definition of *Environmental Professional* as defined in §312.10 of 40 CFR §312. Partner has the specific qualifications based on education, training, and experience to assess a *property* of the nature, history, and setting of the subject *property*. Partner has developed and performed the all appropriate inquiries in conformance with the standards and practices set forth in 40 CFR Part 312.

Prepared By:

DRAFT

M. Scott Zook
Environmental Professional

Reviewed By:

DRAFT

Joel Redding
Environmental Professional
Senior Project Manager

9.0 REFERENCES

Reference Documents

American Society for Testing and Materials, Standard Practice for Environmental Site Assessments: Phase I Environmental Site Assessment Process, ASTM Designation: E1527-13.

Environmental Data Resources, Inc. (EDR), 6 Armstrong Road, 4th Floor, Shelton, Connecticut 06484

EDR, Aerial Photo Decade Package, September 2020

EDR, Certified Sanborn Map Report, September 2020

EDR, City Directory Abstract, September 2020

EDR, Historical Topo Map Report, September 2020

EDR, Radius Map Report, September 2020

Federal Emergency Management Agency, Federal Insurance Administration, National Flood Insurance Program, Flood Insurance Map, accessed via the internet, September 2020

United States Department of Agriculture, Natural Resources Conservation Service, *Web Soil Survey*, accessed via the internet, September 2020

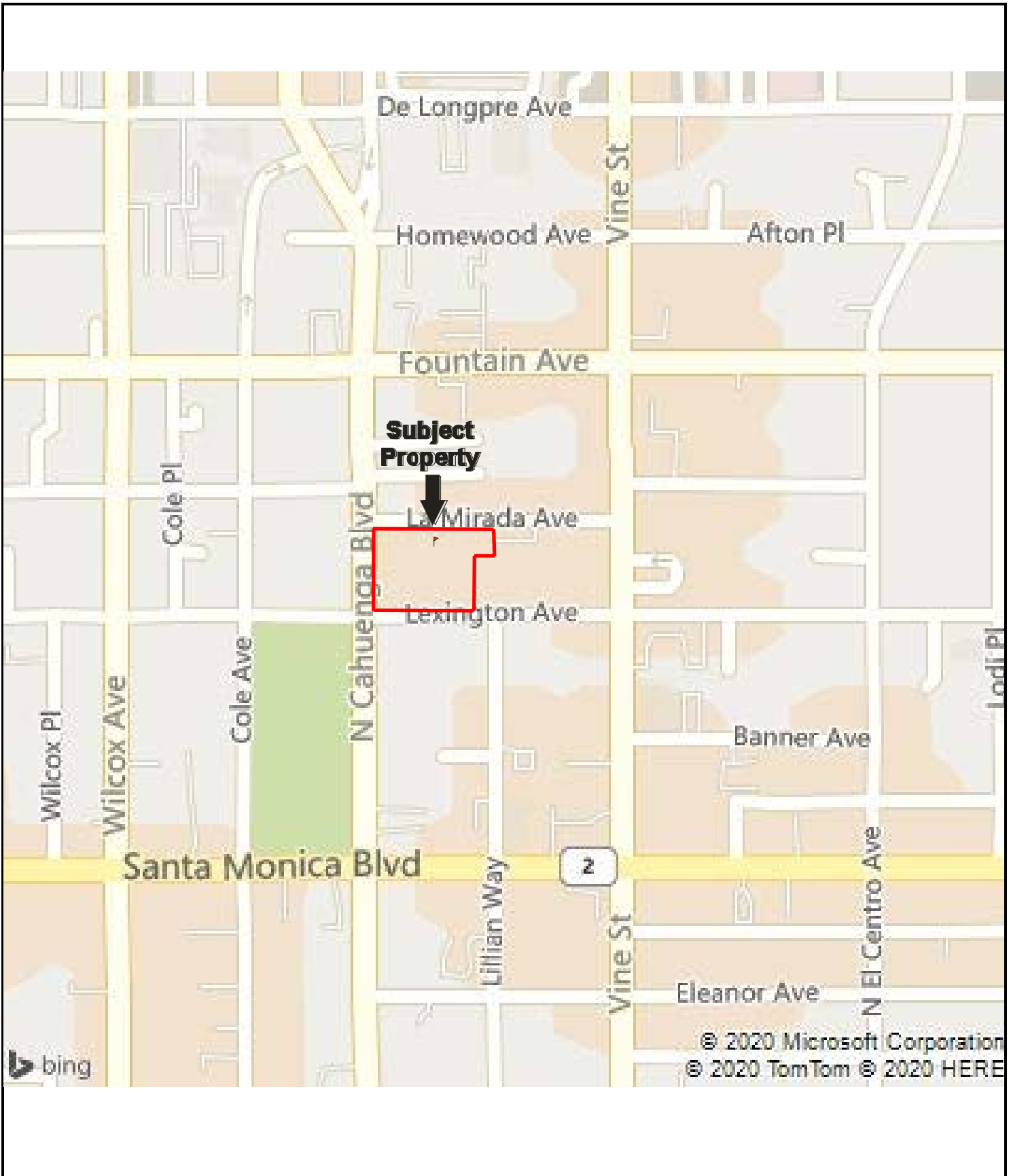
United States Environmental Protection Agency, EPA Map of Radon Zones (Document EPA-402-R-93-071), accessed via the internet, September 2020

United States Geological Survey (USGS), accessed via the Internet, September 2020

USGS Topographic Map 2012, 7.5-minute series, accessed via the internet, September 2020

FIGURES

- 1 SITE LOCATION MAP**
- 2 SITE PLAN**
- 3 TOPOGRAPHIC MAP**



Drawing Not To Scale

KEY:
Subject Property 

FIGURE 1: SITE LOCATION MAP

Project No. 20-292022.1



**GROUNDWATER
FLOW**



KEY:

Subject Property 


Transformer 

FIGURE 2: SITE PLAN
Project No. 20-292022.1

APPENDIX A: SITE PHOTOGRAPHS



1. View of the main entrance to the subject property.



2. Northern side of the subject property.



3. Southern side of the subject property.



4. Eastern side of the subject property.



5. Western side of the subject property.



6. Northern side of the subject building.



7. Southern side of the subject building.



8. Eastern side of the subject building.



9. Western side of the subject building.



10. Interior of the subject building – lobby.



11. Interior of the subject building - common hallway



12. Interior of the subject building – classroom.



13. Parking garage at the subject property.



14. Interior of the subject building - auditorium.



15. Stormwater sump.



16. Interior of the subject building - administrative office.



17. Interior of the subject building - maintenance shop.



18. Interior of the subject building - elevator equipment.



19. Solid waste dumpster in garage.



20. Pad-mounted electrical transformer on the subject property.



21. Adjacent property to the north.



22. Adjacent property to the south.



23. Adjacent property to the east.

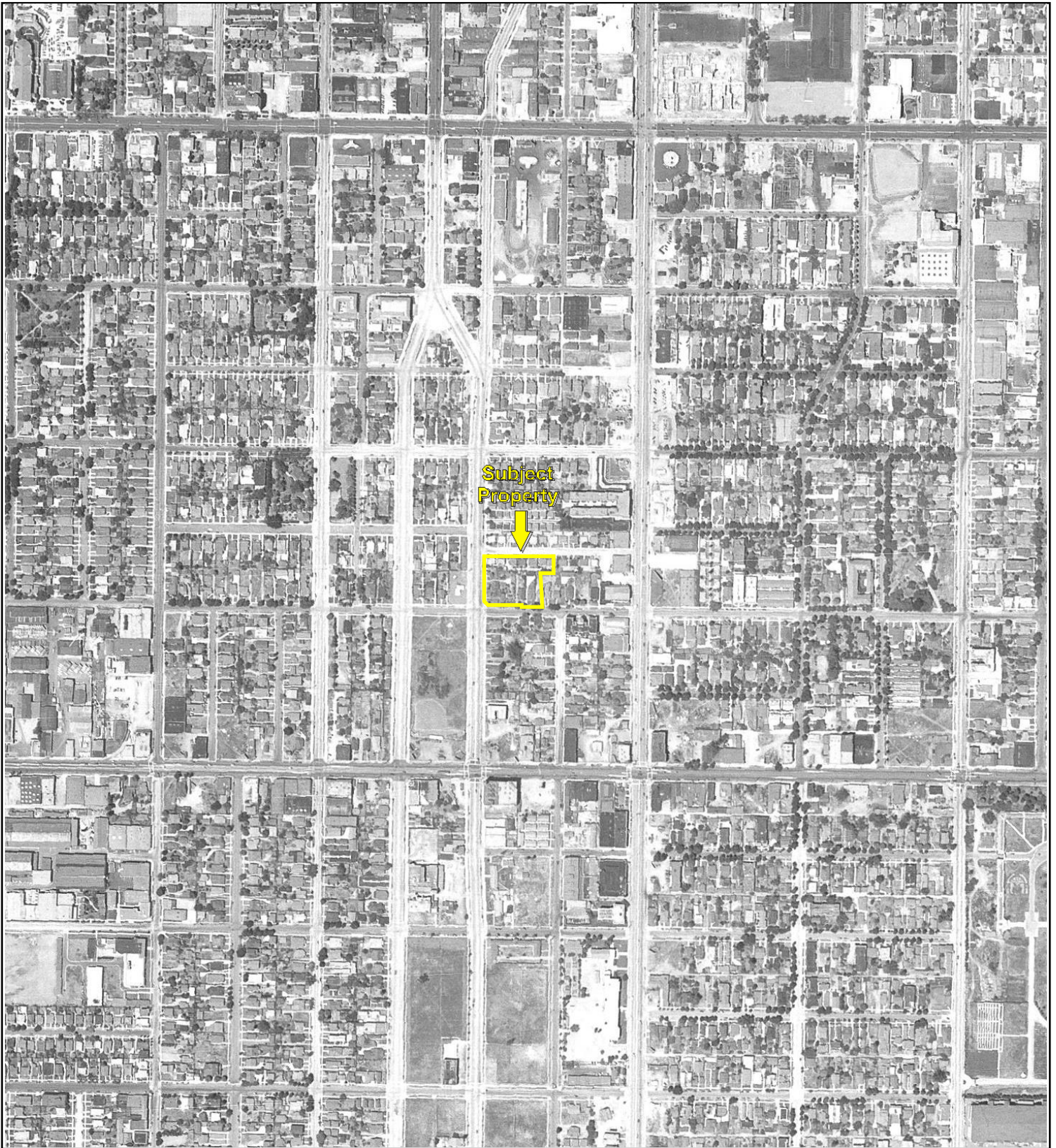


24. Adjacent property to the west.

APPENDIX B: HISTORICAL/REGULATORY DOCUMENTATION



Key: Subject Property 



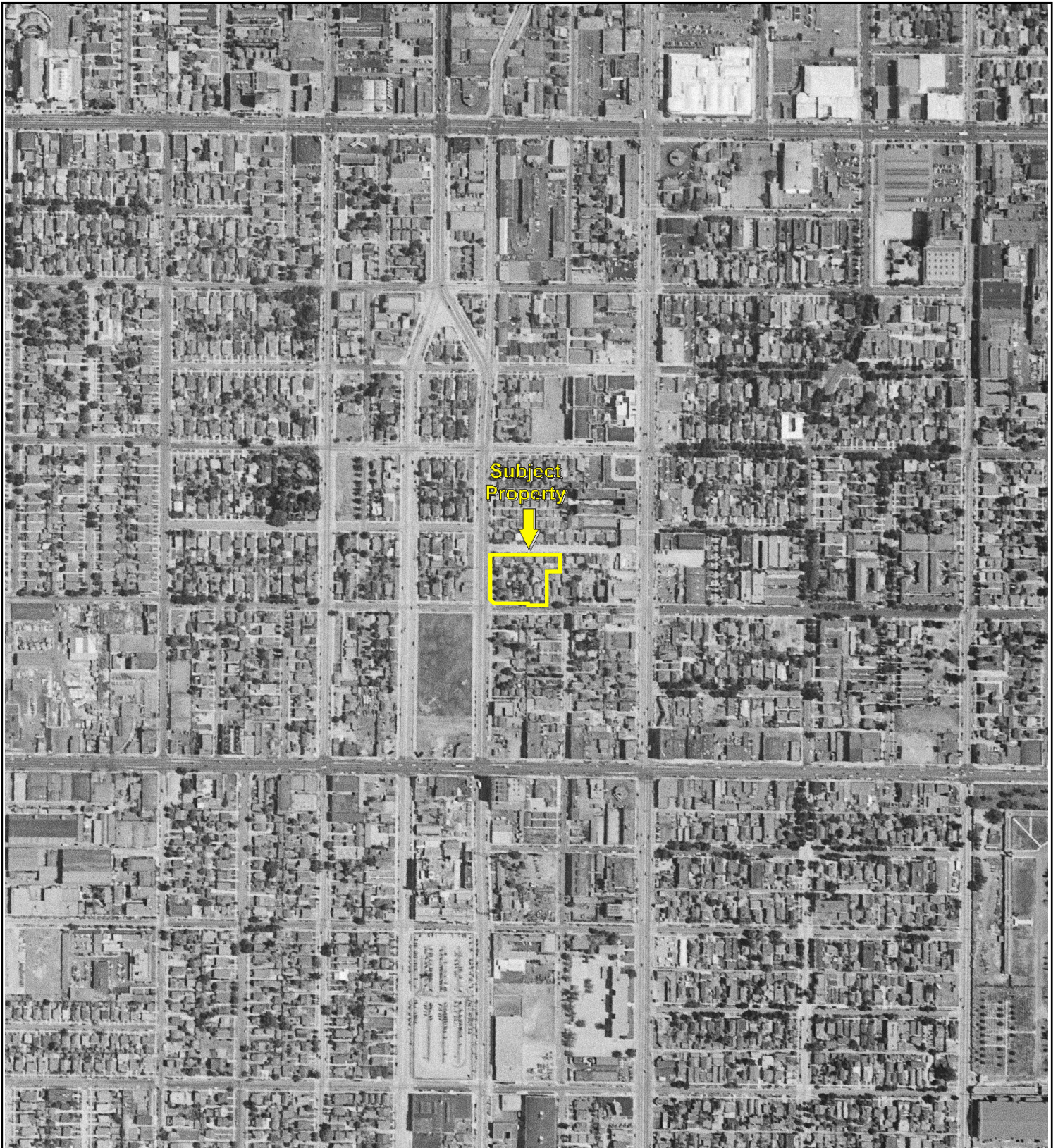
500

1000

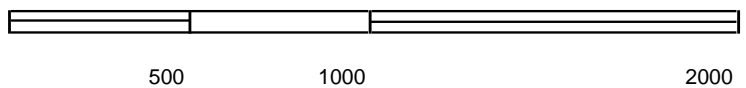
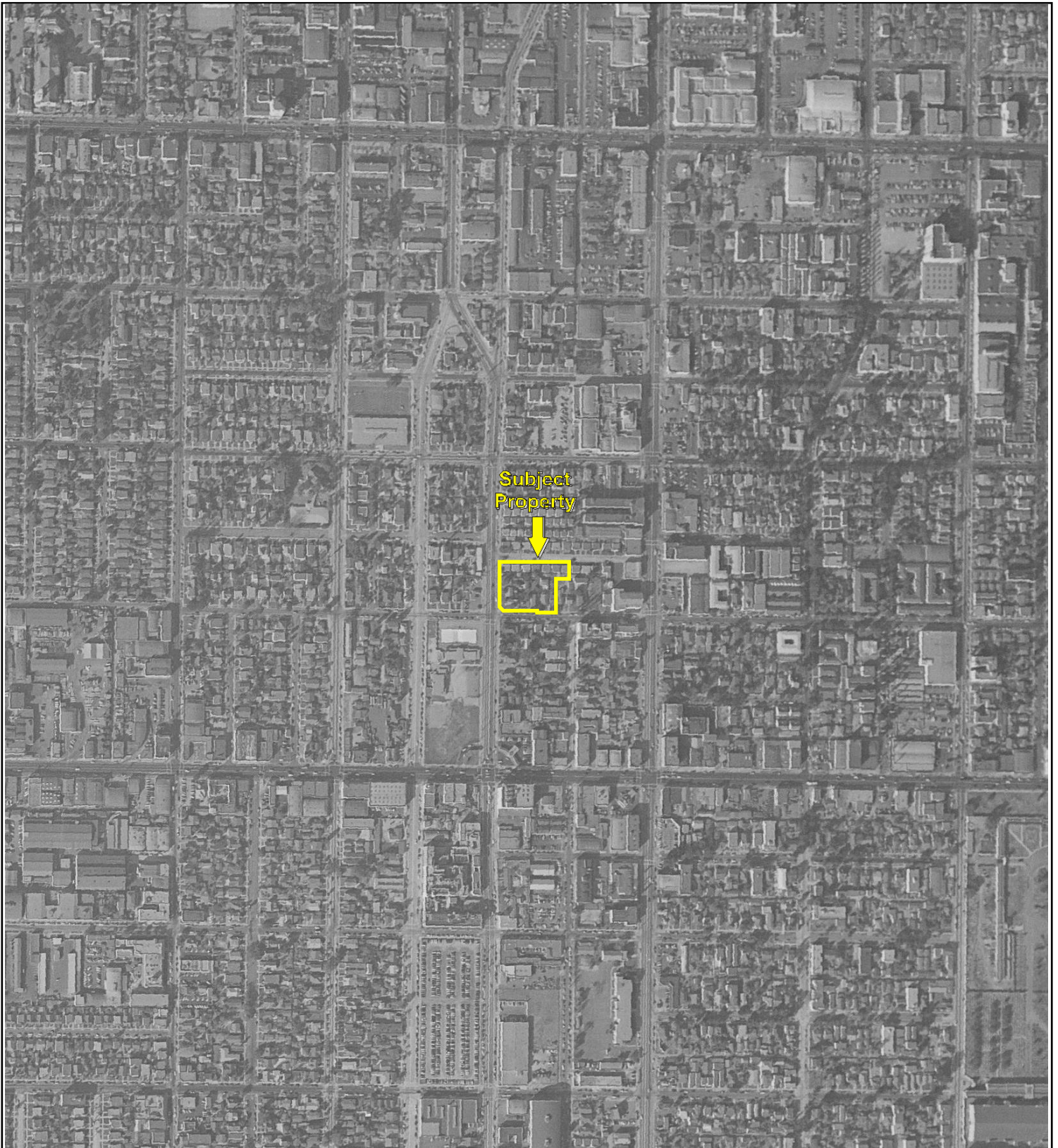
2000



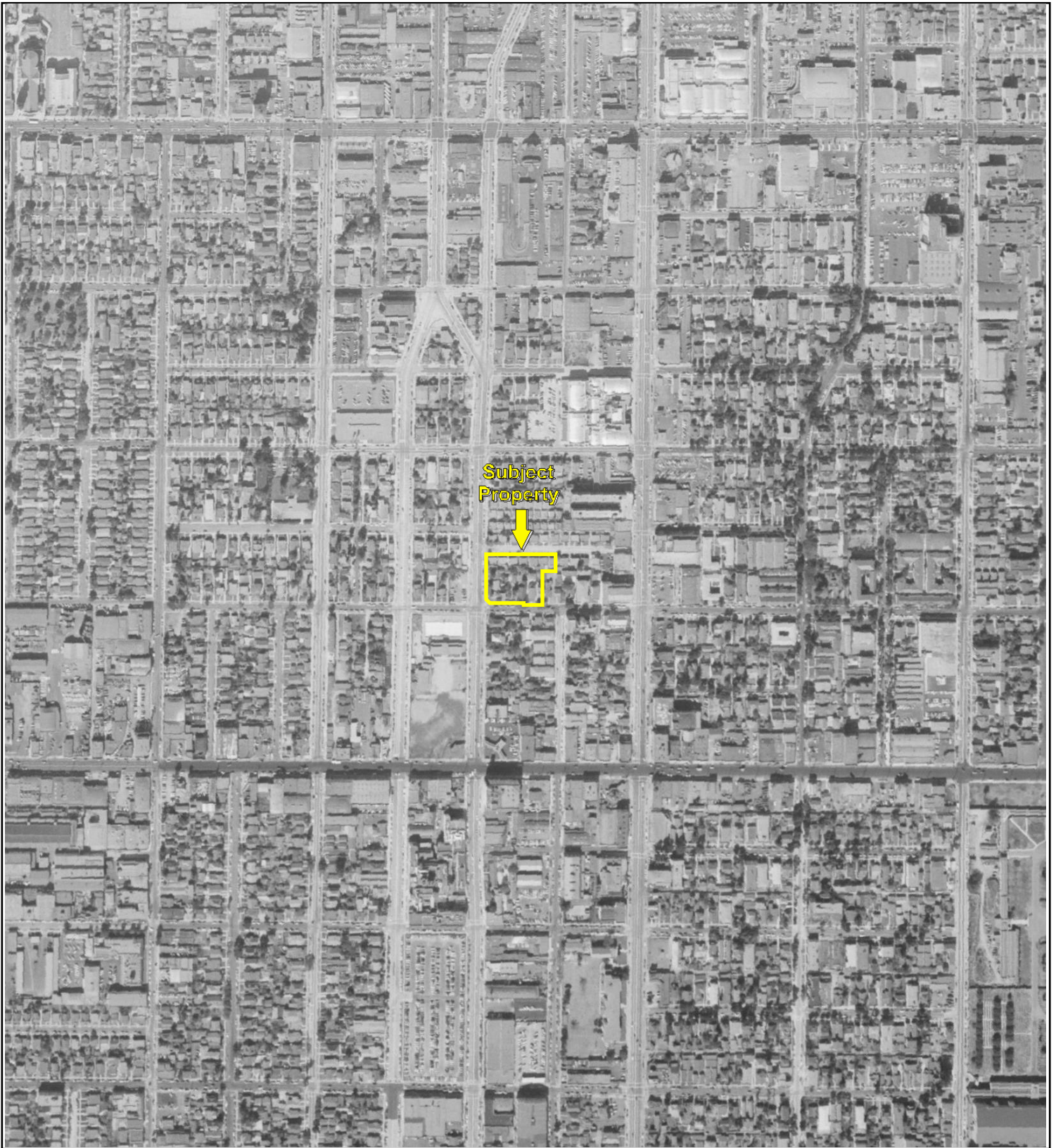
Key: Subject Property 



Key: Subject Property 



Key: Subject Property 



Subject
Property



500


1000

2000



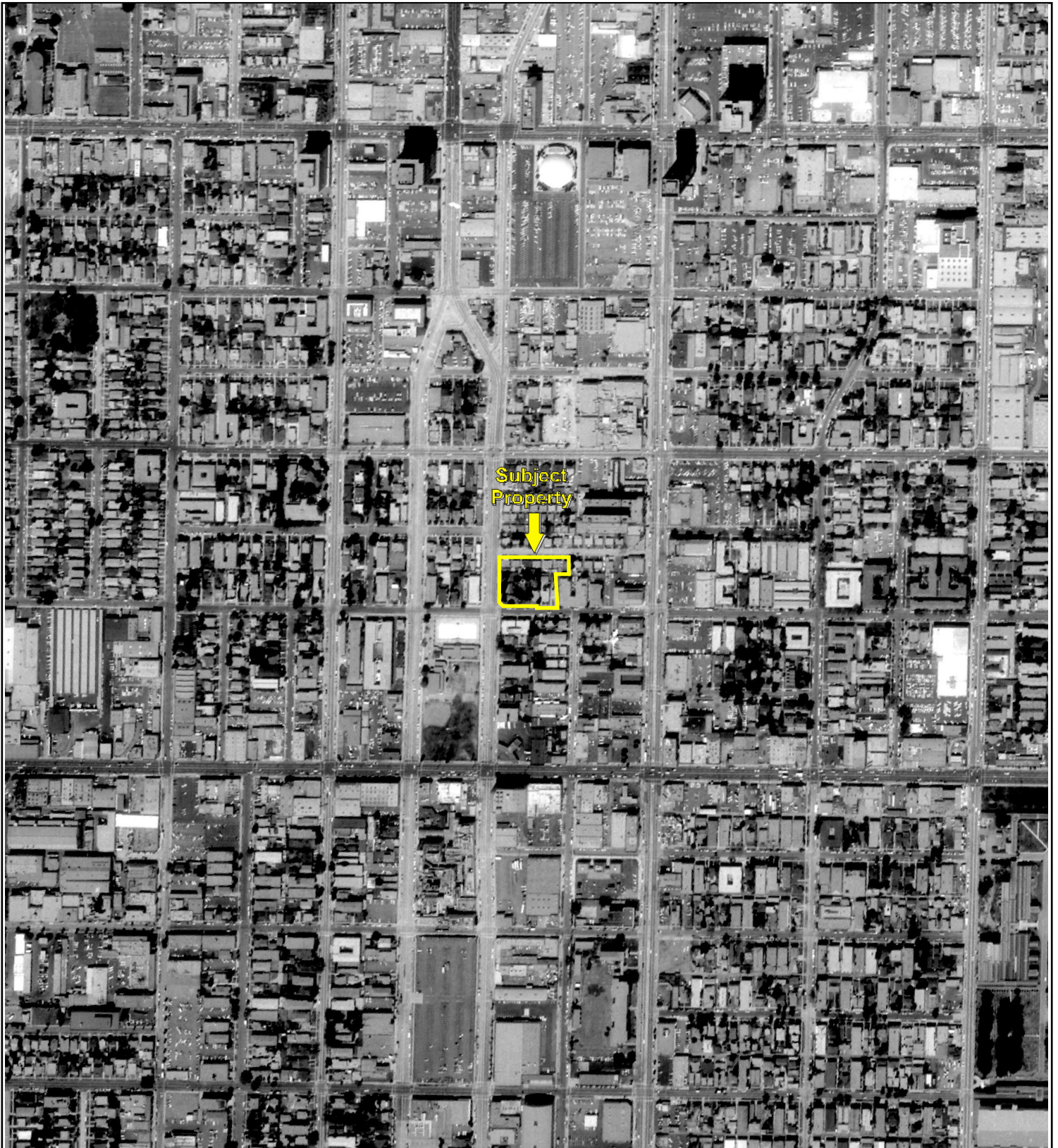
Key: Subject Property





500 1000 2000

Key: Subject Property 



Key: Subject Property 



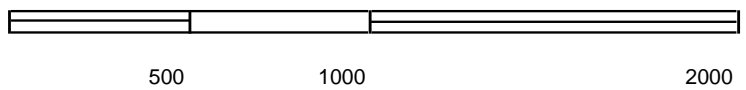
500

1000

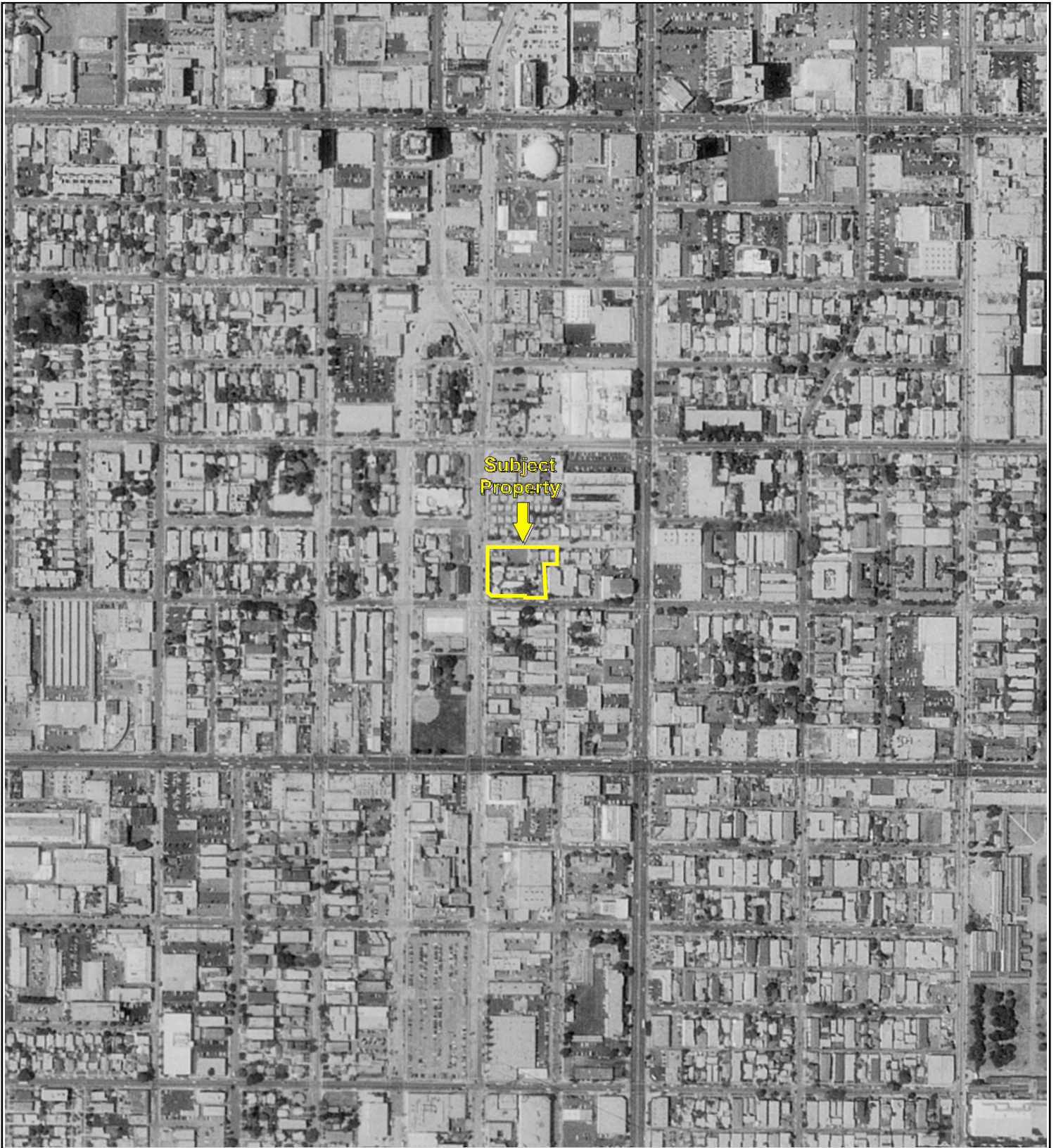
2000



Key: Subject Property 



Key: Subject Property 



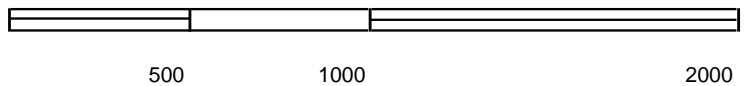
500

1000

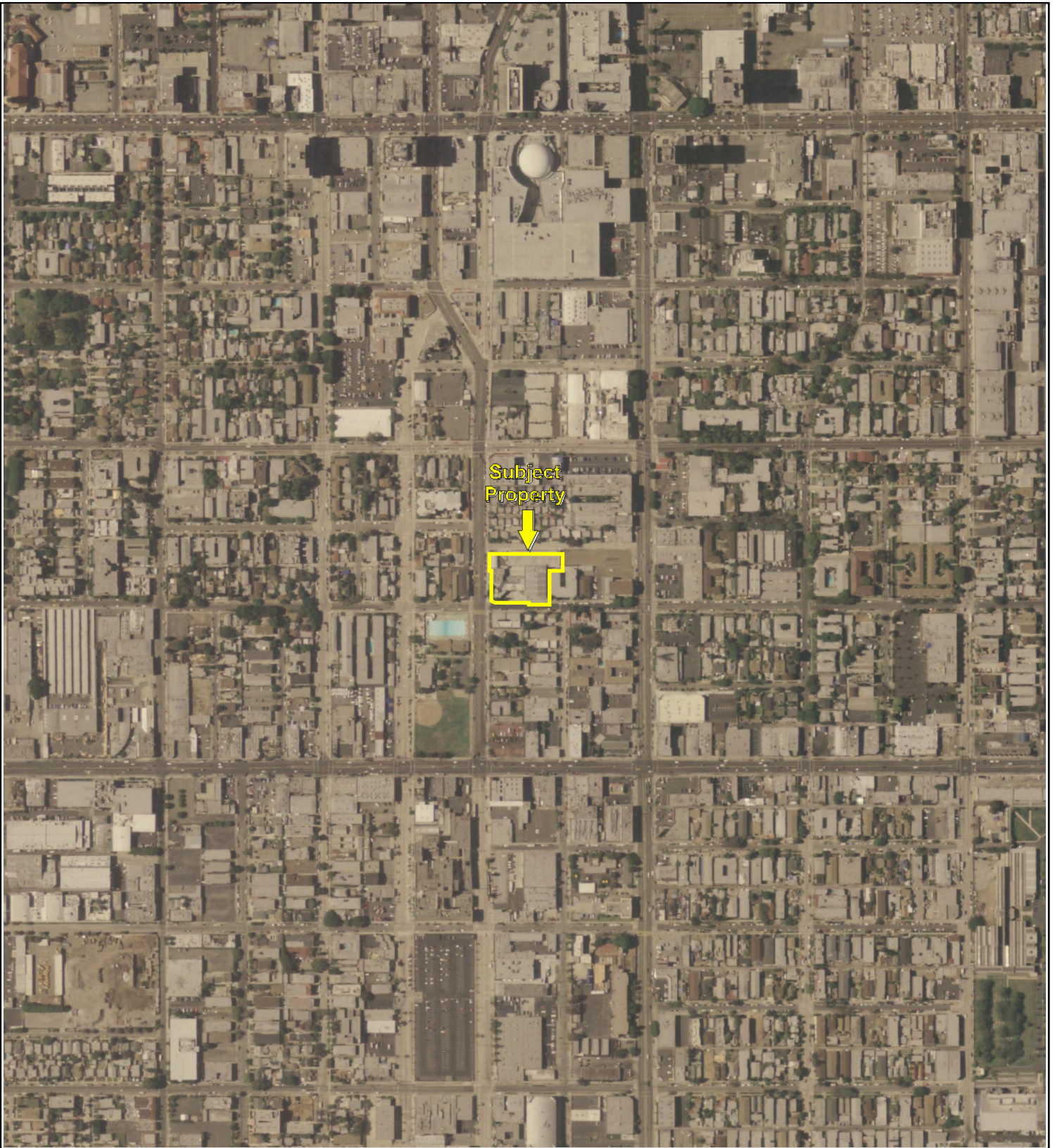
2000



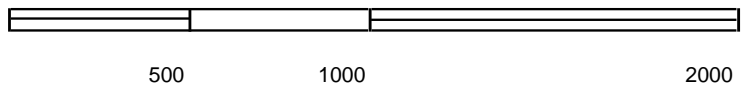
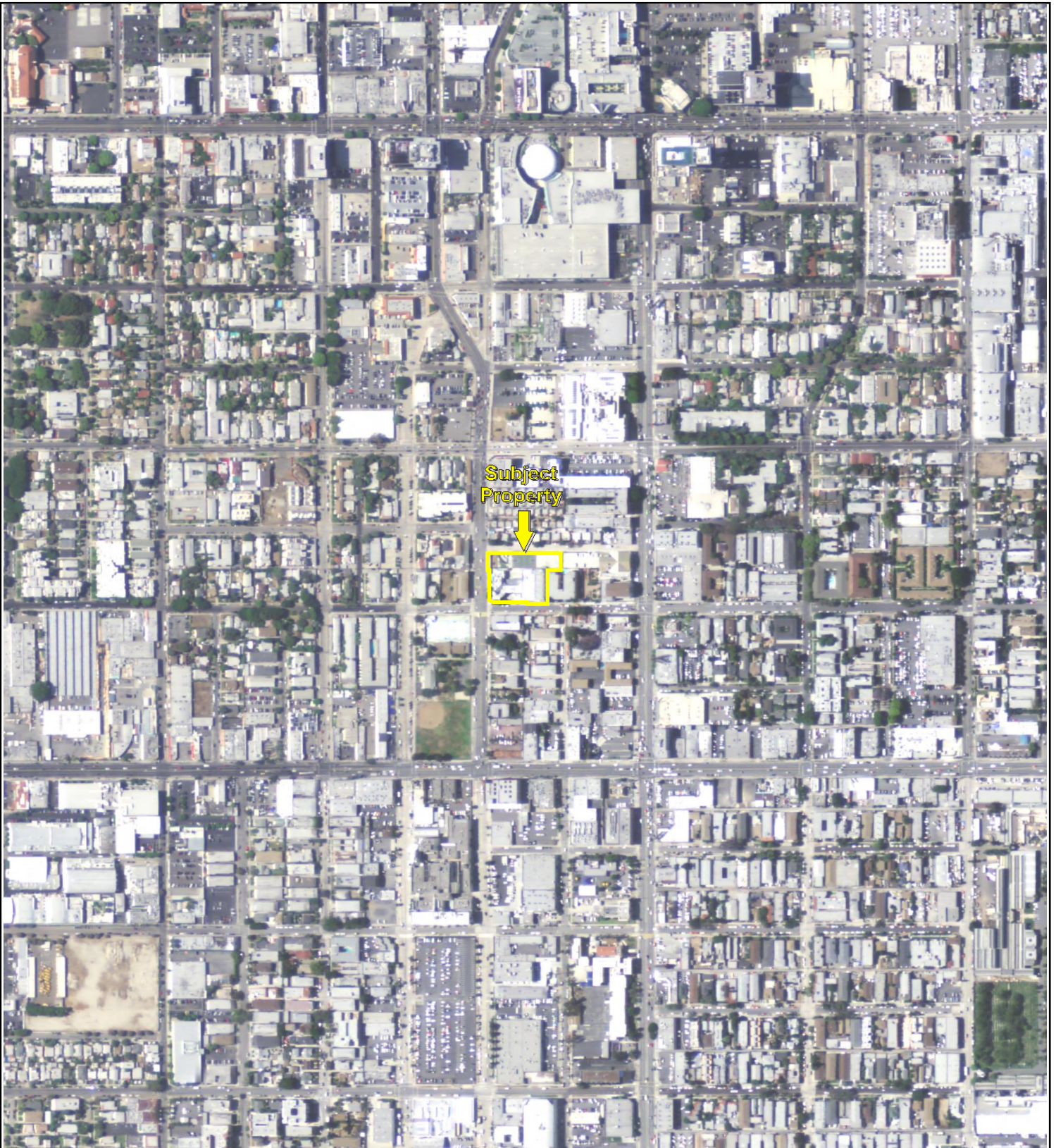
Key: Subject Property 



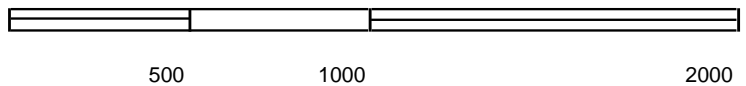
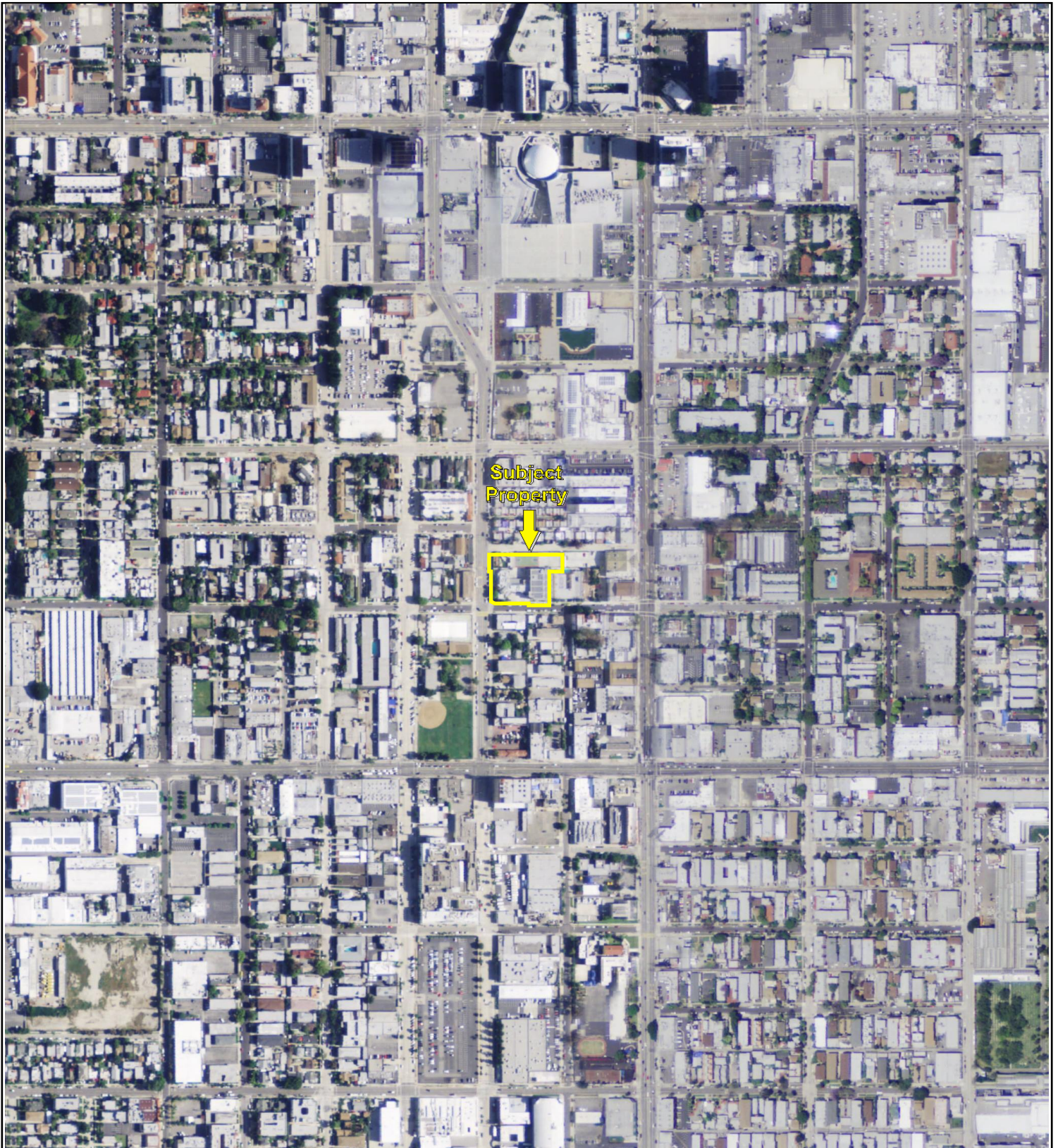
Key: Subject Property 



Key: Subject Property 



Key: Subject Property 



Key: Subject Property 




Key: Subject Property 

Sanborn Sheet Key


This Certified Sanborn Map Report is based upon the following Sanborn Fire Insurance map sheets.



1919 Source Sheets




Volume 9, Sheet 903
1919




Volume 9, Sheet 904
1919


1950 Source Sheets



Volume 9, Sheet 904
1950




Volume 9, Sheet 999h
1950




Volume 9, Sheet 999i
1950

1955 Source Sheets




Volume 9A, Sheet 904a
1955




Volume 9A, Sheet 952a
1955



Volume 9A, Sheet 953a
1955



Volume 9A, Sheet 904a
1955



Volume 9A, Sheet 952a
1955




Volume 9A, Sheet 953a
1955

Sanborn Sheet Key

This Certified Sanborn Map Report is based upon the following Sanborn Fire Insurance map sheets.




1957 Source Sheets



Volume 9A, Sheet 952a
1957



Volume 9A, Sheet 953a
1957




Volume 9A, Sheet 904a
1957


1960 Source Sheets



Volume 9A, Sheet 952a
1960



Volume 9A, Sheet 953a
1960



Volume 9A, Sheet 904a
1960


1961 Source Sheets



Volume 9A, Sheet 904a
1961



Volume 9A, Sheet 952a
1961



Volume 9A, Sheet 953a
1961


1962 Source Sheets



Volume 9A, Sheet 952a
1962



Volume 9A, Sheet 953a
1962




Volume 9A, Sheet 904a
1962

Sanborn Sheet Key


This Certified Sanborn Map Report is based upon the following Sanborn Fire Insurance map sheets.




1966 Source Sheets



Volume 9A, Sheet 904a
1966




Volume 9A, Sheet 952a
1966




Volume 9A, Sheet 953a
1966


1968 Source Sheets



Volume 9A, Sheet 904a
1968



Volume 9A, Sheet 952a
1968




Volume 9A, Sheet 953a
1968


1969 Source Sheets



Volume 9A, Sheet 952a
1969




Volume 9A, Sheet 953a
1969



Volume 9A, Sheet 904a
1969

1970 Source Sheets



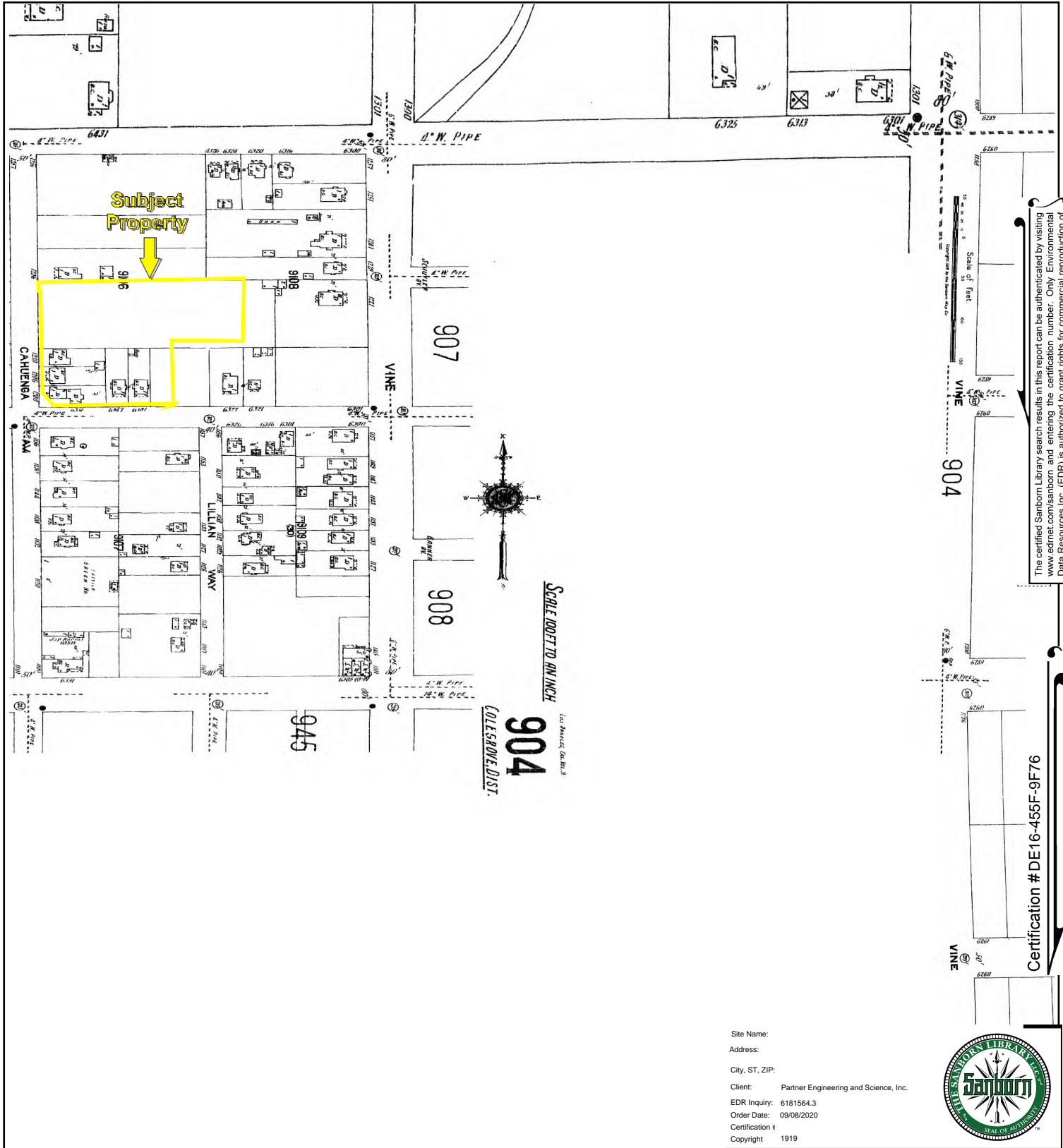
Volume 9A, Sheet 904a
1970



Volume 9A, Sheet 952a
1970



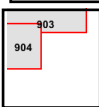
Volume 9A, Sheet 953a
1970



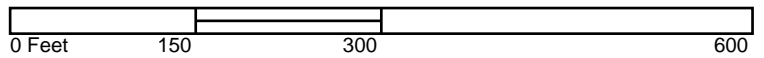
The certified Sanborn Library search results in this report can be authenticated by visiting www.edrnet.com/sanborn and entering the certification number. Only Environmental Data Resources Inc. (EDR) is authorized to grant rights for commercial reproduction of maps by The Sanborn Library LLC, the copyright holder for the collection.

Certification # DE-16-455F-9F76

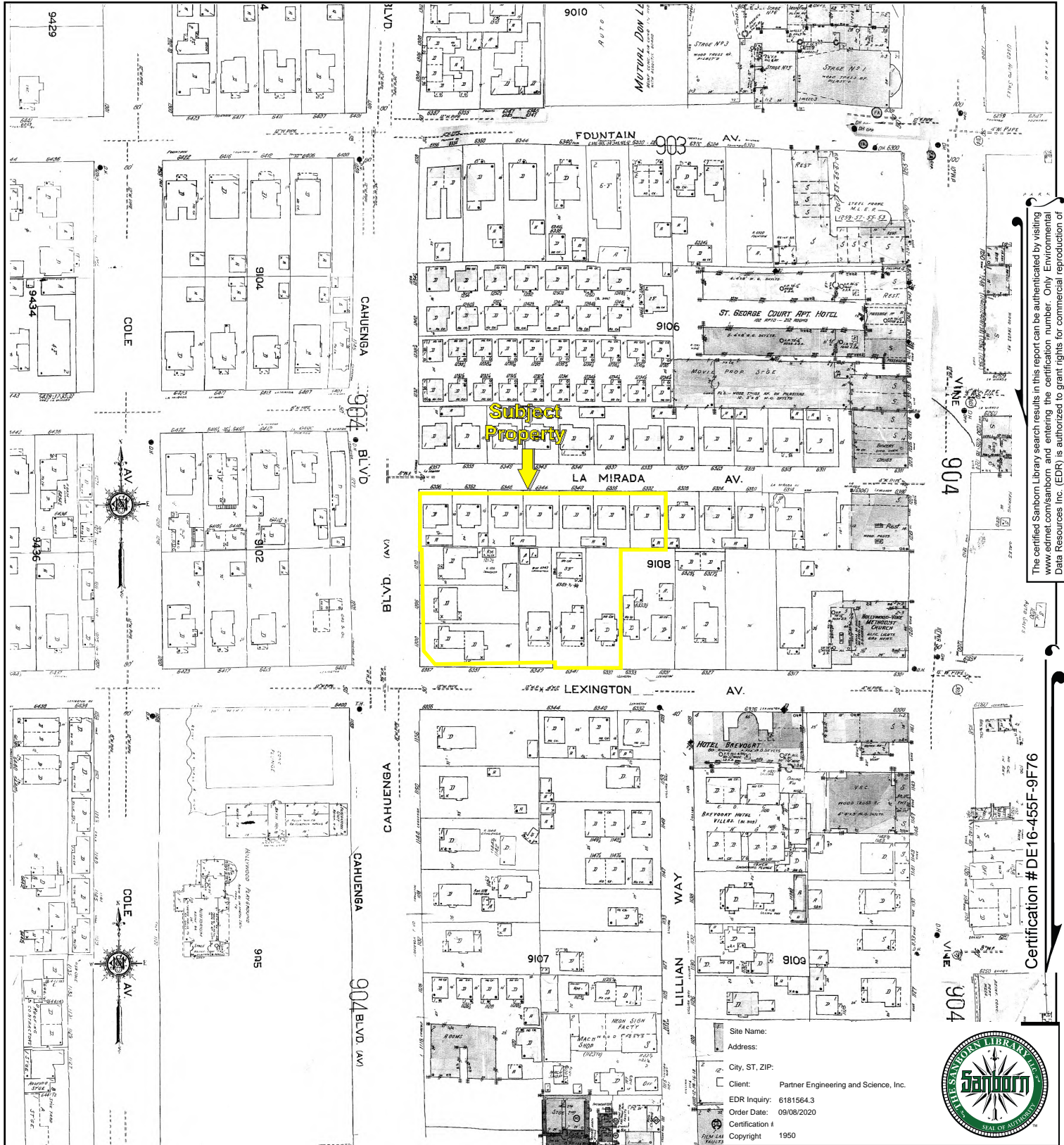
Site Name:
 Address:
 City, ST, ZIP:
 Client: Partner Engineering and Science, Inc.
 EDR Inquiry: 6181564.3
 Order Date: 09/08/2020
 Certification #
 Copyright: 1919



Volume 9, Sheet 904
 Volume 9, Sheet 903



Key: Subject Property



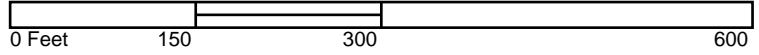
The certified Sanborn Library search results in this report can be authenticated by visiting www.edrnet.com/sanborn and entering the certification number. Only Environmental Data Resources Inc. (EDR) is authorized to grant rights for commercial reproduction of maps by The Sanborn Library LLC, the copyright holder for the collection.

Certification # DE16-455F-9F76

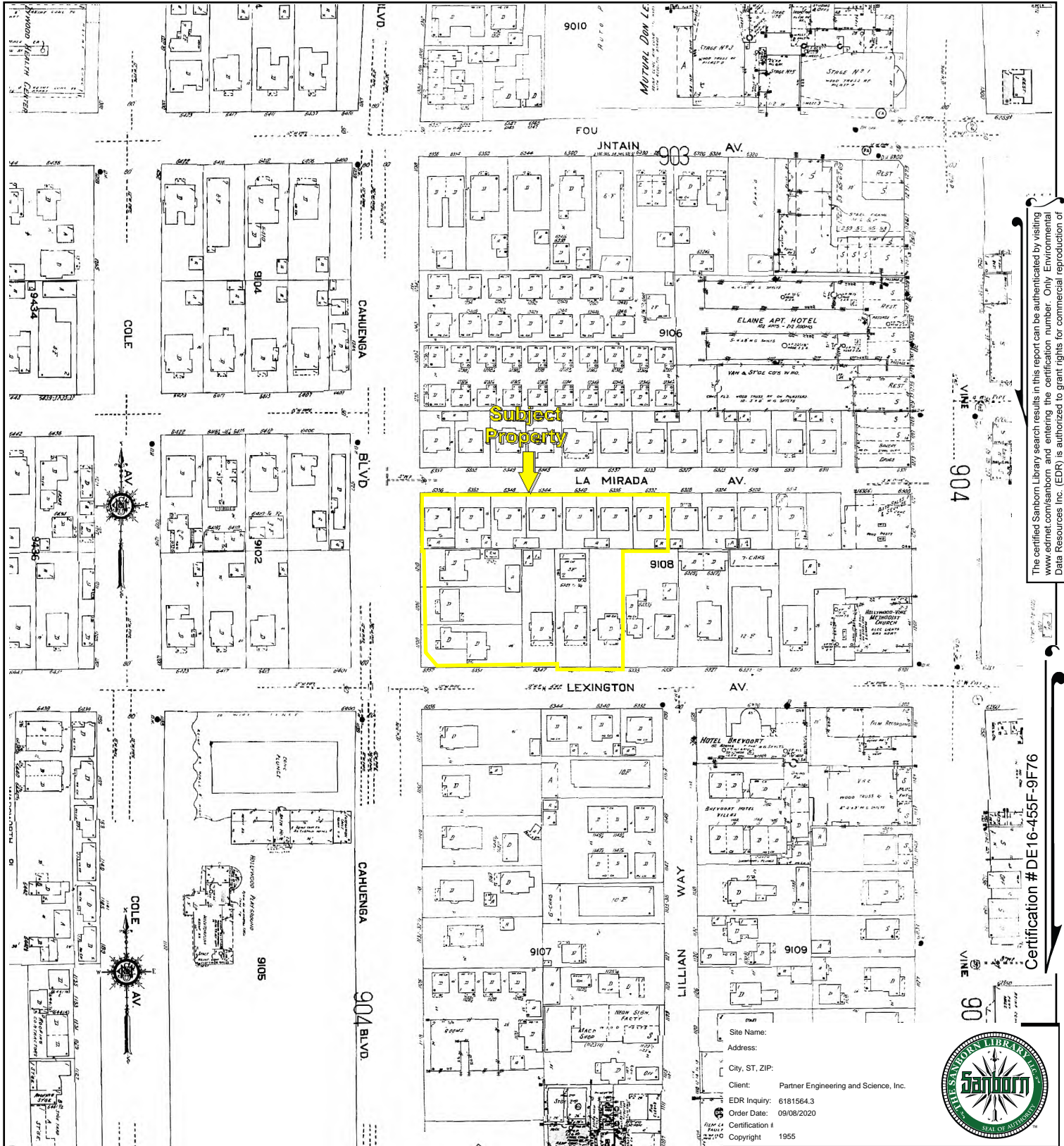


999h	904
999i	

Volume 9, Sheet 999i
Volume 9, Sheet 999h
Volume 9, Sheet 904



Key: Subject Property



The certified Sanborn Library search results in this report can be authenticated by visiting www.edrnet.com/sanborn and entering the certification number. Only Environmental Data Resources Inc. (EDR) is authorized to grant rights for commercial reproduction of maps by The Sanborn Library LLC, the copyright holder for the collection.

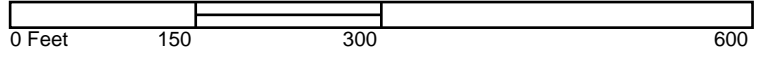
Certification # DE16-455F-9F76



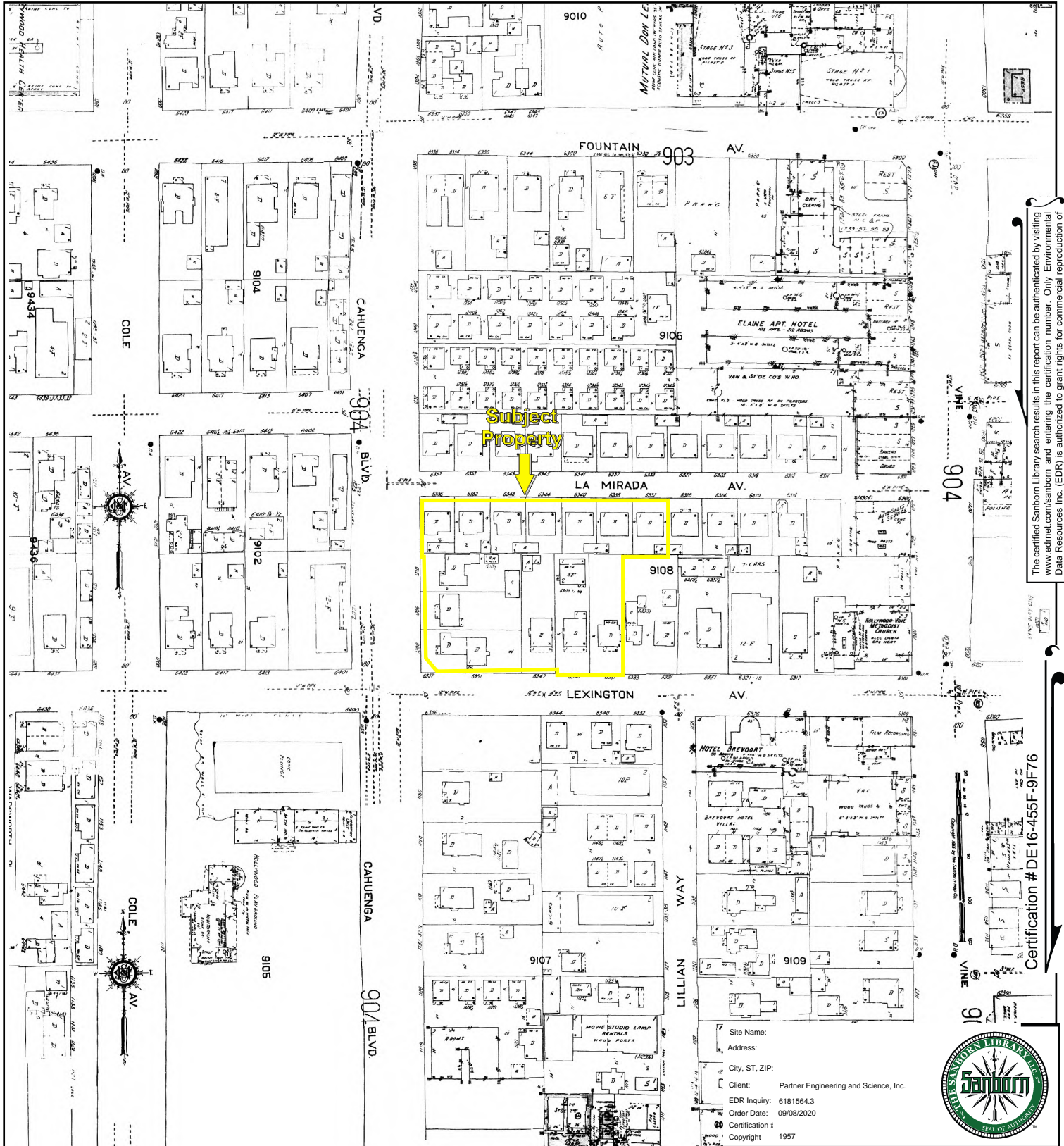
Client: Partner Engineering and Science, Inc.
 EDR Inquiry: 6181564.3
 Order Date: 09/08/2020
 Certification #
 Copyright 1955

952a	904a
953a	

Volume 9A, Sheet 953a
 Volume 9A, Sheet 952a
 Volume 9A, Sheet 904a
 Volume 9A, Sheet 953a
 Volume 9A, Sheet 952a
 Volume 9A, Sheet 904a



Key: Subject Property



The certified Sanborn Library search results in this report can be authenticated by visiting www.edr.com/sanborn and entering the certification number. Only Environmental Data Resources Inc. (EDR) is authorized to grant rights for commercial reproduction of maps by The Sanborn Library LLC, the copyright holder for the collection.

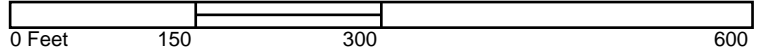
Certification # DE-16-455F-9F76



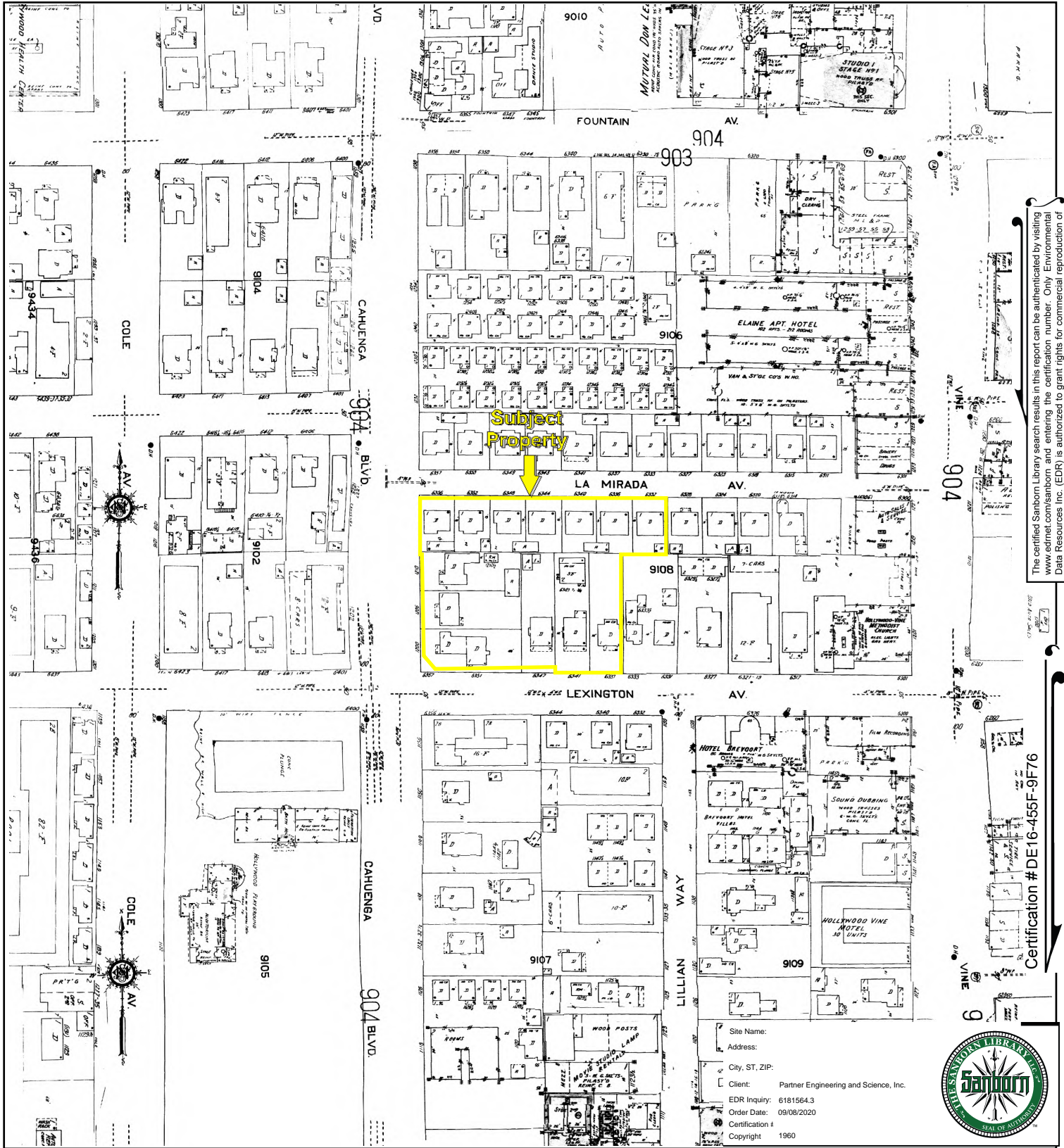
Site Name:
Address:
City, ST, ZIP:
Client: Partner Engineering and Science, Inc.
EDR Inquiry: 6181564.3
Order Date: 09/08/2020
Certification #
Copyright: 1957

952a	904a
953a	

Volume 9A, Sheet 904a
Volume 9A, Sheet 953a
Volume 9A, Sheet 952a



Key: Subject Property



The certified Sanborn Library search results in this report can be authenticated by visiting www.edrnet.com/sanborn and entering the certification number. Only Environmental Data Resources Inc. (EDR) is authorized to grant rights for commercial reproduction of maps by The Sanborn Library LLC, the copyright holder for the collection.

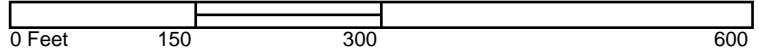
Certification # DE-16-455F-9F76



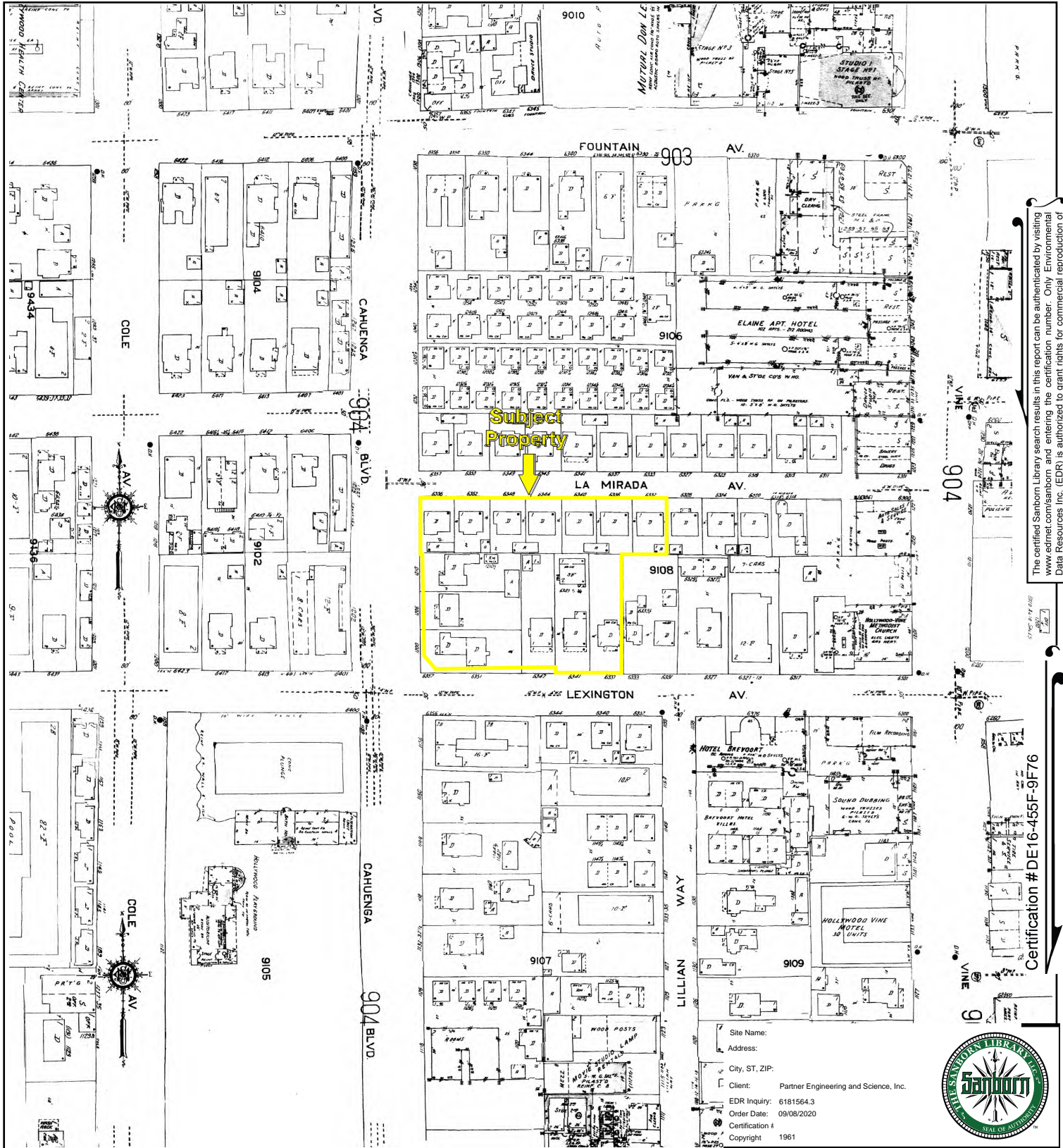
Site Name:
Address:
City, ST, ZIP:
Client: Partner Engineering and Science, Inc.
EDR Inquiry: 6181564.3
Order Date: 09/08/2020
Certification #: 9F76
Copyright: 1960

952a	904a
953a	

Volume 9A, Sheet 904a
Volume 9A, Sheet 953a
Volume 9A, Sheet 952a



Key: Subject Property



The certified Sanborn Library search results in this report can be authenticated by visiting www.edrnet.com/sanborn and entering the certification number. Only Environmental Data Resources Inc. (EDR) is authorized to grant rights for commercial reproduction of maps by The Sanborn Library LLC, the copyright holder for the collection.

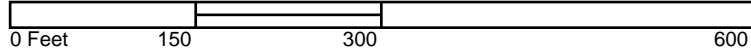
Certification # DE-16-455F-9F76



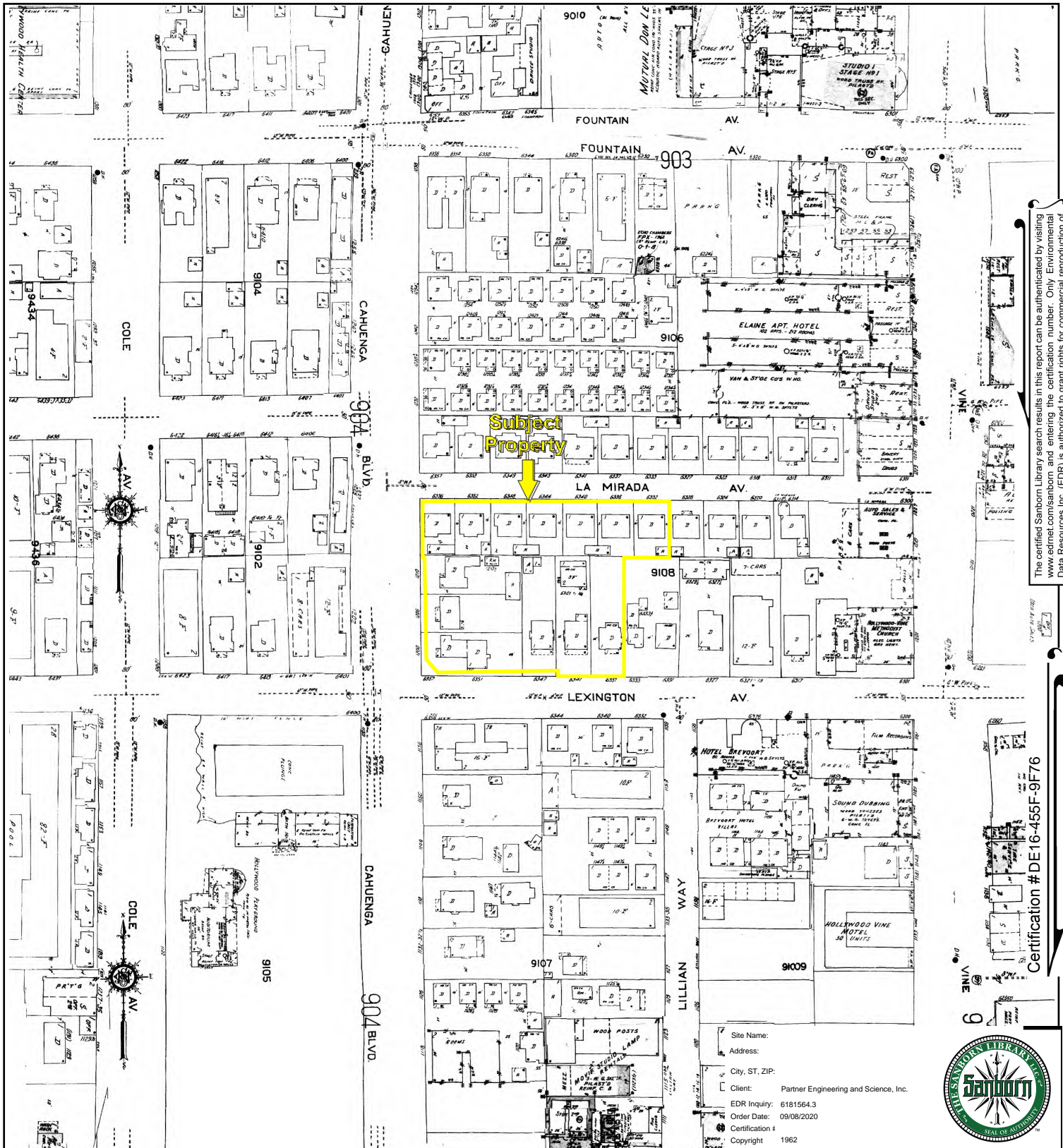
Site Name:
Address:
City, ST, ZIP:
Client: Partner Engineering and Science, Inc.
EDR Inquiry: 6181564.3
Order Date: 09/08/2020
Certification #: DE-16-455F-9F76
Copyright: 1961

952a	904a
953a	

Volume 9A, Sheet 953a
Volume 9A, Sheet 952a
Volume 9A, Sheet 904a



Key: Subject Property



The certified Sanborn Library search results in this report can be authenticated by visiting www.edrnet.com/sanborn and entering the certification number. Only Environmental Data Resources Inc. (EDR) is authorized to grant rights for commercial reproduction of maps by The Sanborn Library LLC, the copyright holder for the collection.

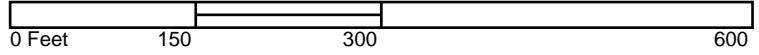
Certification # DE-16-455F-9F76

Site Name:
 Address:
 City, ST, ZIP:
 Client: Partner Engineering and Science, Inc.
 EDR Inquiry: 6181564.3
 Order Date: 09/08/2020
 Certification #
 Copyright: 1962

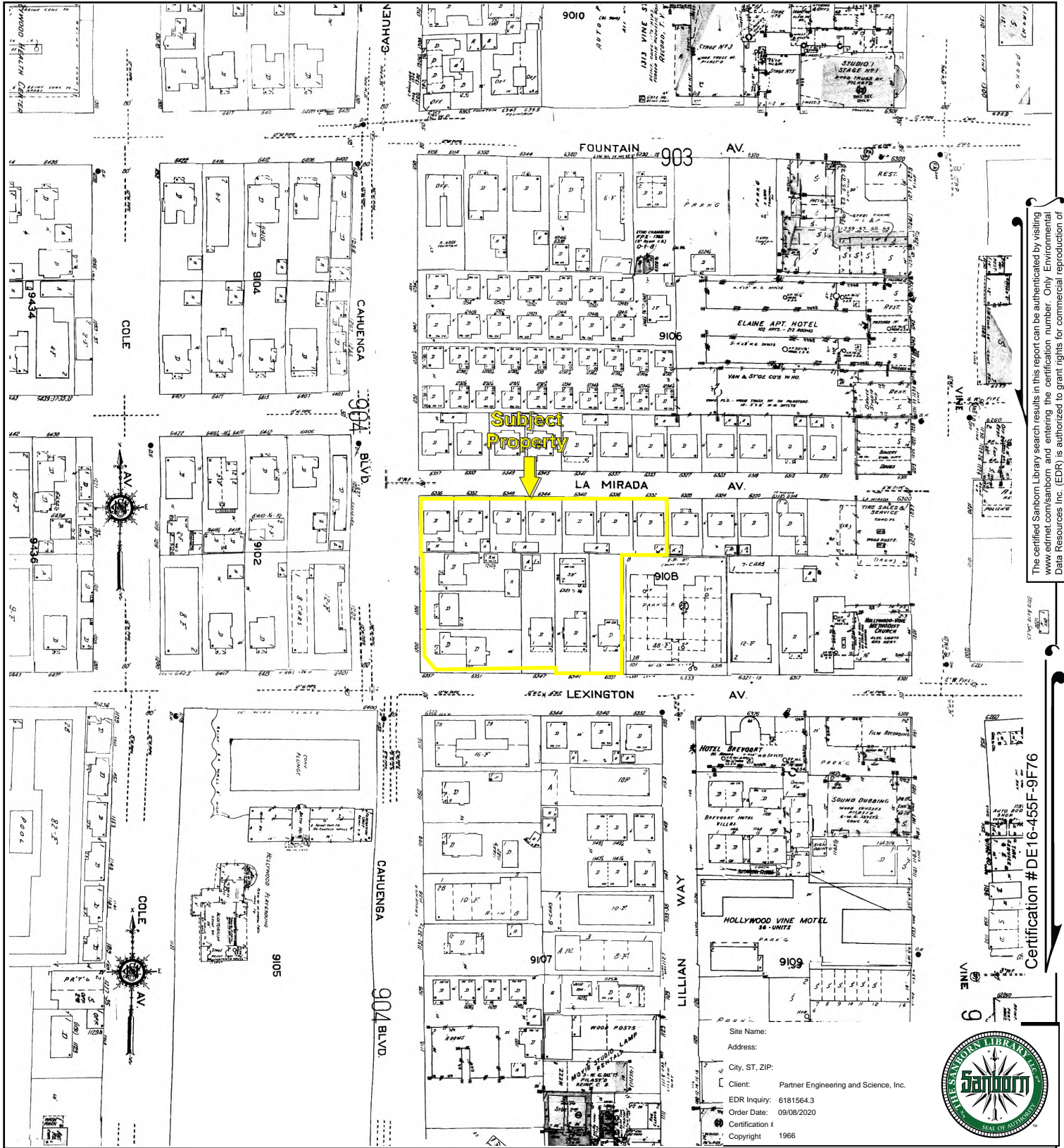


952a	904a
953a	

Volume 9A, Sheet 904a
 Volume 9A, Sheet 953a
 Volume 9A, Sheet 952a



Key: Subject Property



The certified Sanborn Library search results in this report can be authenticated by visiting www.edr.com/sanborn and entering the certification number. Only Environmental Data Resources Inc. (EDR) is authorized to grant rights for commercial reproduction of maps by The Sanborn Library LLC, the copyright holder for the collection.

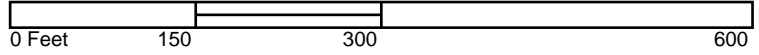
Certification # DE-16-455F-9F76

Site Name:
 Address:
 City, ST, ZIP:
 Client: Partner Engineering and Science, Inc.
 EDR Inquiry: 6181564.3
 Order Date: 09/08/2020
 Certification #
 Copyright: 1966

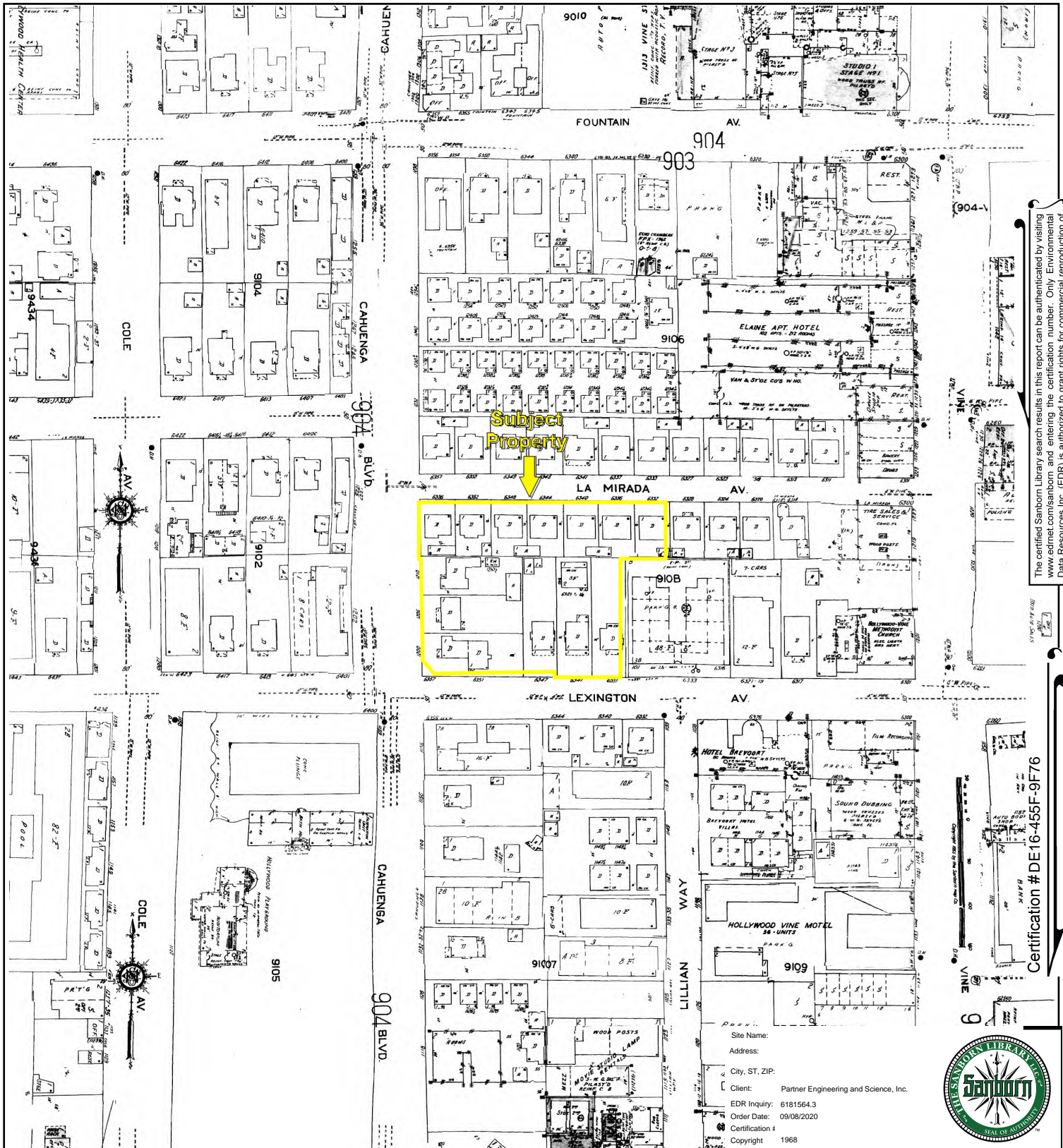


952a	904a
953a	

Volume 9A, Sheet 953a
 Volume 9A, Sheet 952a
 Volume 9A, Sheet 904a



Key: Subject Property



The certified Sanborn Library search results in this report can be authenticated by visiting www.edrnet.com/sanborn and entering the certification number. Only Environmental Data Resources Inc. (EDR) is authorized to grant rights for commercial reproduction of maps by The Sanborn Library LLC, the copyright holder for the collection.

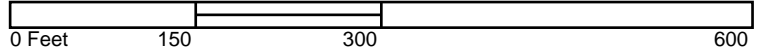
Certification # DE-16-455F-9F76

Site Name:
 Address:
 City, ST, ZIP:
 Client: Partner Engineering and Science, Inc.
 EDR Inquiry: 6181564.3
 Order Date: 09/08/2020
 Certification #
 Copyright 1968

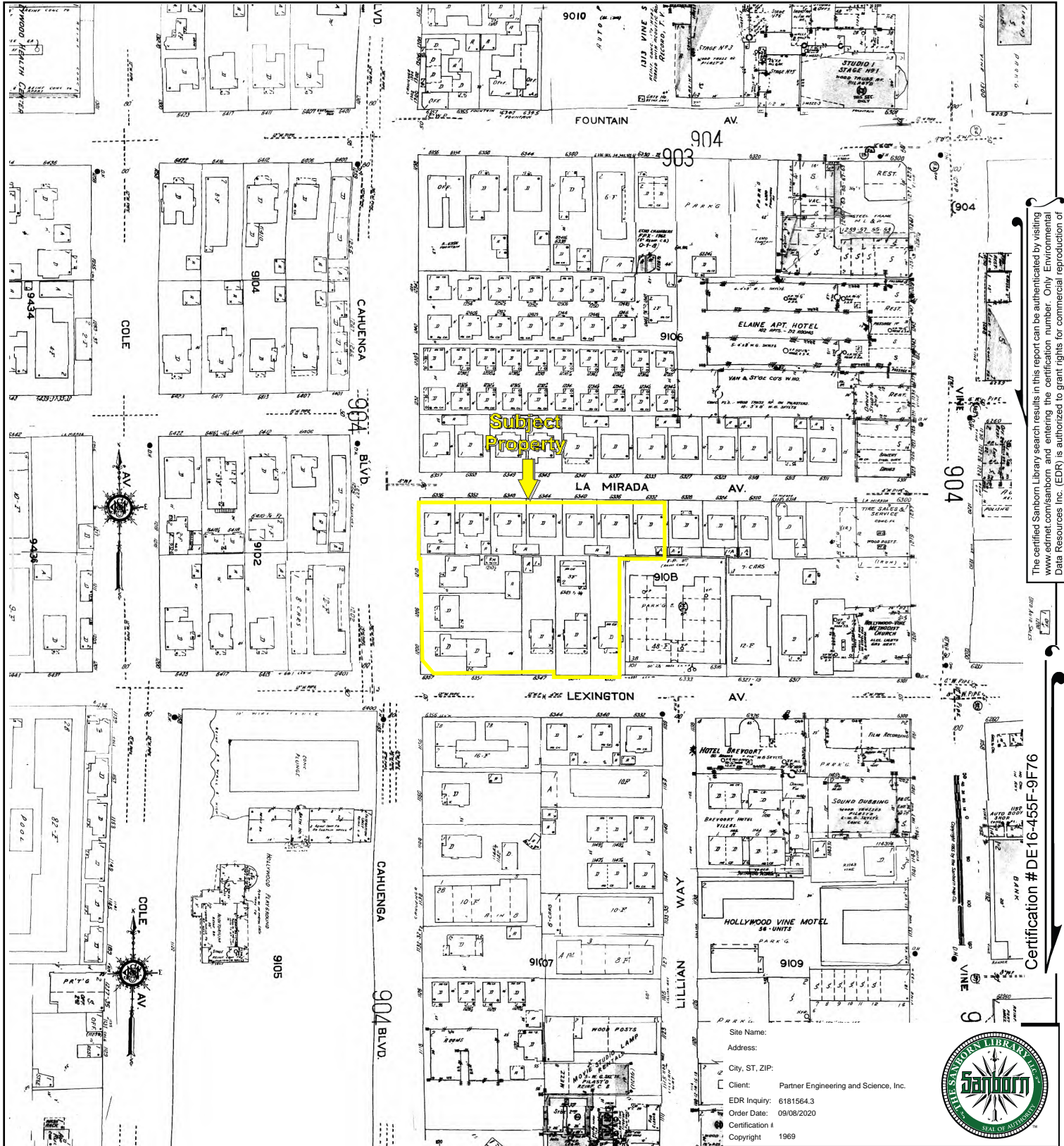


952a	904a
953a	

Volume 9A, Sheet 953a
 Volume 9A, Sheet 952a
 Volume 9A, Sheet 904a



Key: Subject Property



The certified Sanborn Library search results in this report can be authenticated by visiting www.edrnet.com/sanborn and entering the certification number. Only Environmental Data Resources Inc. (EDR) is authorized to grant rights for commercial reproduction of maps by The Sanborn Library LLC, the copyright holder for the collection.

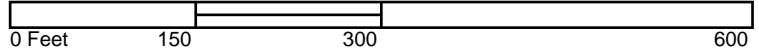
Certification # DE-16-455F-9F76



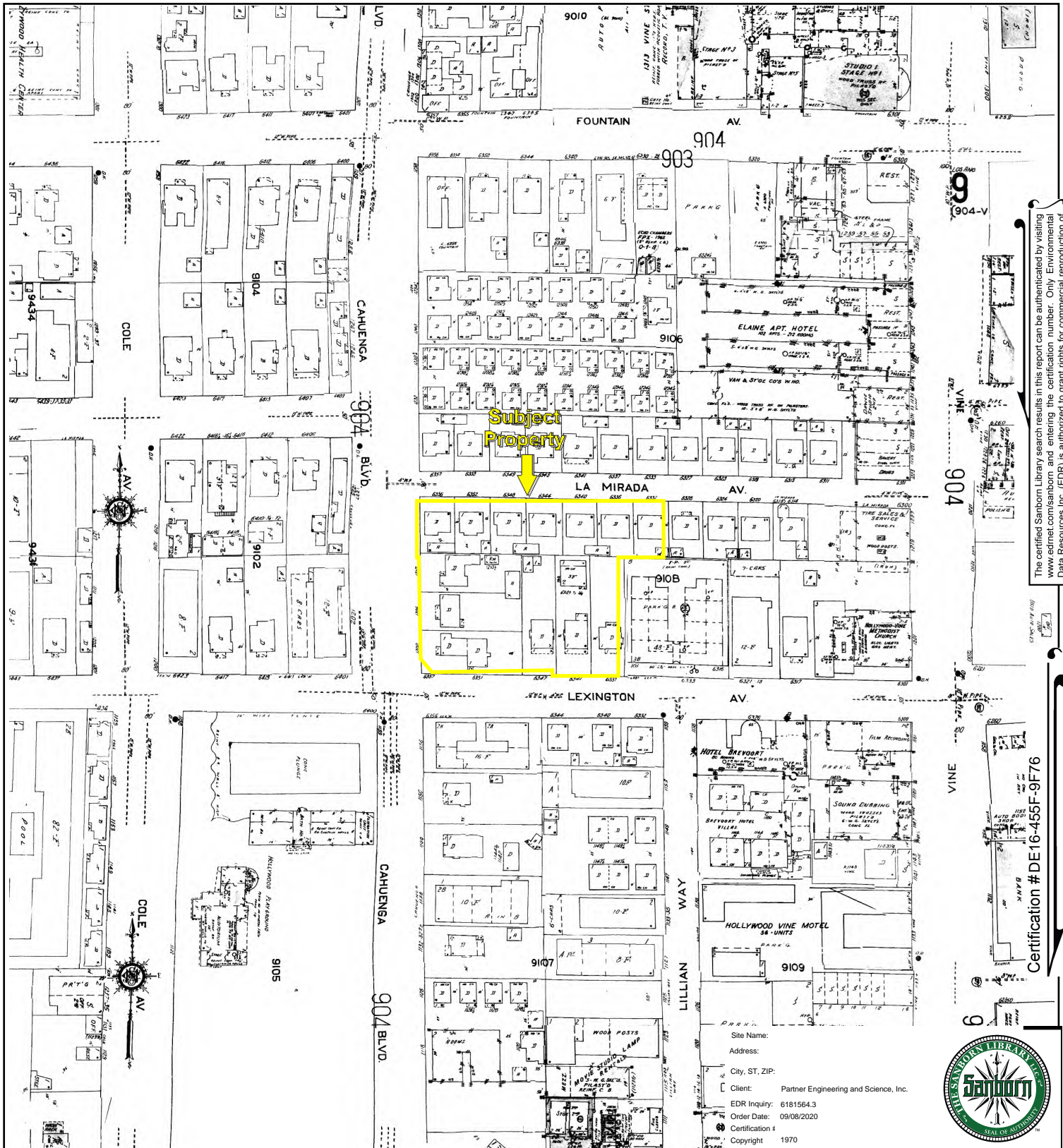
Site Name:
 Address:
 City, ST, ZIP:
 Client: Partner Engineering and Science, Inc.
 EDR Inquiry: 6181564.3
 Order Date: 09/08/2020
 Certification #
 Copyright: 1969

952a	904a
953a	

Volume 9A, Sheet 904a
 Volume 9A, Sheet 953a
 Volume 9A, Sheet 952a



Key: Subject Property



The certified Sanborn Library search results in this report can be authenticated by visiting www.edrnet.com/sanborn and entering the certification number. Only Environmental Data Resources Inc. (EDR) is authorized to grant rights for commercial reproduction of maps by The Sanborn Library LLC, the copyright holder for the collection.

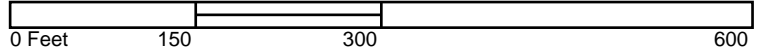
Certification # DE-16-455F-9F76



Site Name:
Address:
City, ST, ZIP:
Client: Partner Engineering and Science, Inc.
EDR Inquiry: 6181564.3
Order Date: 09/08/2020
Certification #
Copyright 1970

952a	904a
953a	

Volume 9A, Sheet 953a
Volume 9A, Sheet 952a
Volume 9A, Sheet 904a



Key: Subject Property

Stratford School

1200 Cahuenga Boulevard
LOS ANGELES, CA 90038

Inquiry Number: 6181564.5
September 08, 2020

The EDR-City Directory Abstract

TABLE OF CONTENTS

SECTION

Executive Summary

Findings

City Directory Images

Thank you for your business.
Please contact EDR at 1-800-352-0050
with any questions or comments.

Disclaimer - Copyright and Trademark Notice

This Report contains certain information obtained from a variety of public and other sources reasonably available to Environmental Data Resources, Inc. It cannot be concluded from this Report that coverage information for the target and surrounding properties does not exist from other sources. **NO WARRANTY EXPRESSED OR IMPLIED, IS MADE WHATSOEVER IN CONNECTION WITH THIS REPORT. ENVIRONMENTAL DATA RESOURCES, INC. SPECIFICALLY DISCLAIMS THE MAKING OF ANY SUCH WARRANTIES, INCLUDING WITHOUT LIMITATION, MERCHANTABILITY OR FITNESS FOR A PARTICULAR USE OR PURPOSE. ALL RISK IS ASSUMED BY THE USER. IN NO EVENT SHALL ENVIRONMENTAL DATA RESOURCES, INC. BE LIABLE TO ANYONE, WHETHER ARISING OUT OF ERRORS OR OMISSIONS, NEGLIGENCE, ACCIDENT OR ANY OTHER CAUSE, FOR ANY LOSS OR DAMAGE, INCLUDING, WITHOUT LIMITATION, SPECIAL, INCIDENTAL, CONSEQUENTIAL, OR EXEMPLARY DAMAGES. ANY LIABILITY ON THE PART OF ENVIRONMENTAL DATA RESOURCES, INC. IS STRICTLY LIMITED TO A REFUND OF THE AMOUNT PAID FOR THIS REPORT.** Purchaser accepts this Report "AS IS". Any analyses, estimates, ratings, environmental risk levels or risk codes provided in this Report are provided for illustrative purposes only, and are not intended to provide, nor should they be interpreted as providing any facts regarding, or prediction or forecast of, any environmental risk for any property. Only a Phase I Environmental Site Assessment performed by an environmental professional can provide information regarding the environmental risk for any property. Additionally, the information provided in this Report is not to be construed as legal advice.

Copyright 2020 by Environmental Data Resources, Inc. All rights reserved. Reproduction in any media or format, in whole or in part, of any report or map of Environmental Data Resources, Inc. or its affiliates is prohibited without prior written permission.

EDR and its logos (including Sanborn and Sanborn Map) are trademarks of Environmental Data Resources, Inc. or its affiliates. All other trademarks used herein are the property of their respective owners.

EXECUTIVE SUMMARY

DESCRIPTION

Environmental Data Resources, Inc.'s (EDR) City Directory Abstract is a screening tool designed to assist environmental professionals in evaluating potential liability on a target property resulting from past activities. EDR's City Directory Abstract includes a search and abstract of available city directory data. For each address, the directory lists the name of the corresponding occupant at five year intervals.

Business directories including city, cross reference and telephone directories were reviewed, if available, at approximately five year intervals for the years spanning 1920 through 2015. This report compiles information gathered in this review by geocoding the latitude and longitude of properties identified and gathering information about properties within 660 feet of the target property.

A summary of the information obtained is provided in the text of this report.

RECORD SOURCES

EDR's Digital Archive combines historical directory listings from sources such as Cole Information and Dun & Bradstreet. These standard sources of property information complement and enhance each other to provide a more comprehensive report.

EDR is licensed to reproduce certain City Directory works by the copyright holders of those works. The purchaser of this EDR City Directory Report may include it in report(s) delivered to a customer. Reproduction of City Directories without permission of the publisher or licensed vendor may be a violation of copyright.

Data by

infoUSA[®]

Copyright©2008
All Rights Reserved

RESEARCH SUMMARY

The following research sources were consulted in the preparation of this report. An "X" indicates where information was identified in the source and provided in this report.

<u>Year</u>	<u>Source</u>	<u>TP</u>	<u>Adjoining</u>	<u>Text Abstract</u>	<u>Source Image</u>
2015	Cole Information Services	-	X	X	-
2009	Cole Information Services	-	X	X	-
	Cole Information Services	X	X	X	-
2006	Haines Company, Inc.	-	X	X	-
	Haines Company, Inc.	X	X	X	-
2004	Cole Information Services	-	X	X	-
	Cole Information Services	X	X	X	-
	Haines Company	-	-	-	-
	Haines Company	X	-	X	-
2003	Haines & Company	-	-	-	-
2001	Haines & Company, Inc.	-	-	-	-
2000	Haines & Company	-	X	X	-

EXECUTIVE SUMMARY

<u>Year</u>	<u>Source</u>	<u>TP</u>	<u>Adjoining</u>	<u>Text Abstract</u>	<u>Source Image</u>
2000	Haines & Company	X	X	X	-
1999	Cole Information Services	-	X	X	-
	Cole Information Services	X	X	X	-
	Haines Company	-	-	-	-
	Haines Company	X	-	X	-
1996	GTE	-	-	-	-
1995	Pacific Bell	-	-	-	-
1994	Cole Information Services	-	X	X	-
	Cole Information Services	X	X	X	-
1992	PACIFIC BELL WHITE PAGES	-	-	-	-
1991	Pacific Bell	-	X	X	-
1990	Pacific Bell	-	X	X	-
	Pacific Bell	X	X	X	-
1986	Pacific Bell	-	X	X	-
	Pacific Bell	X	X	X	-
1985	Pacific Bell	-	X	X	-
1981	Pacific Telephone	-	X	X	-
	Pacific Telephone	X	X	X	-
1980	Pacific Telephone	-	X	X	-
1976	Pacific Telephone	-	X	X	-
	Pacific Telephone	X	X	X	-
1975	Pacific Telephone	-	X	X	-
1972	R. L. Polk & Co.	-	-	-	-
1971	Pacific Telephone	-	X	X	-
1970	Pacific Telephone	-	X	X	-
1969	Pacific Telephone	-	-	-	-
1967	Pacific Telephone	-	X	X	-
1966	Pacific Telephone	-	X	X	-
1965	Pacific Telephone	-	X	X	-
1964	Pacific Telephone	-	X	X	-
1963	Pacific Telephone	-	-	-	-
1962	Pacific Telephone	-	X	X	-
1961	R. L. Polk & Co.	-	-	-	-
1960	Pacific Telephone	-	X	X	-
1958	Pacific Telephone	-	X	X	-
1957	Pacific Telephone	-	X	X	-
1956	Pacific Telephone	-	-	-	-
1955	R. L. Polk & Co.	-	-	-	-
1954	R. L. Polk & Co.	-	-	-	-
1952	Los Angeles Directory Co.	-	-	-	-
1951	Pacific Telephone & Telegraph Co.	-	X	X	-
	Pacific Telephone & Telegraph Co.	X	X	X	-

EXECUTIVE SUMMARY

<u>Year</u>	<u>Source</u>	<u>TP</u>	<u>Adjoining</u>	<u>Text Abstract</u>	<u>Source Image</u>
1950	Pacific Telephone	-	-	-	-
1949	Los Angeles Directory Co.	-	-	-	-
1948	Los Angeles Directory Co.	-	-	-	-
1947	Pacific Directory Co.	-	-	-	-
1946	Southern California Telephone Co	-	-	-	-
1945	The Glendale Directory Co.	-	-	-	-
1944	R. L. Polk & Co.	-	-	-	-
1942	Los Angeles Directory Co.	-	X	X	-
1940	Los Angeles Directory Co.	-	-	-	-
1939	Los Angeles Directory Co.	-	-	-	-
1938	Los Angeles Directory Company Publishers	-	-	-	-
1937	Los Angeles Directory Co.	-	X	X	-
	Los Angeles Directory Co.	X	X	X	-
1936	Los Angeles Directory Co.	-	-	-	-
1935	Los Angeles Directory Co.	-	-	-	-
1934	Los Angeles Directory Co.	-	-	-	-
1933	Los Angeles Directory Co.	-	X	X	-
	Los Angeles Directory Co.	X	X	X	-
1932	Los Angeles Directory Co.	-	-	-	-
1931	Los Angeles Directory Company Publishers	-	-	-	-
1930	Los Angeles Directory Co.	-	-	-	-
1929	Los Angeles Directory Co.	-	X	X	-
1928	Los Angeles Directory Co.	-	-	-	-
1927	Los Angeles Directory Co.	-	-	-	-
1926	Los Angeles Directory Co.	-	-	-	-
1925	Los Angeles Directory Co.	-	-	-	-
1924	Los Angeles Directory Co.	-	X	X	-
1923	Los Angeles Directory Co.	-	-	-	-
1921	Los Angeles Directory Co.	-	-	-	-
1920	Los Angeles Directory Co.	-	-	-	-

FINDINGS

TARGET PROPERTY INFORMATION

ADDRESS

1200 Cahuenga Boulevard
LOS ANGELES, CA 90038

FINDINGS DETAIL

Target Property research detail.

CAHUENGA BLVD

1200 CAHUENGA BLVD

<u>Year</u>	<u>Uses</u>	<u>Source</u>
1990	TEKEYAN ARMENIAN CULTURAL ASSOCIATION & ASHRAG DICKRANIAN ARMENIAN SCHOOL	Pacific Bell
1986	ARMENIAN SCHOOL ARSHAG DICKRANIAN	Pacific Bell
	TEKEYAN ARMENIAN CULTURAL ASSOCIATION & ASHRAG DICKRANIAN ARMENIAN SCHOOL	Pacific Bell
1981	BALIAN CONSTRUCTION	Pacific Telephone
1976	Canokrungse Panya	Pacific Telephone
1951	Cahuenga Polyak Esti r	Pacific Telephone & Telegraph Co.
1937	Gaston John E driver Receiving Hosp	Los Angeles Directory Co.
	Uhl Mamie C Mrs clk	Los Angeles Directory Co.
1933	SPEER Lois waiter	Los Angeles Directory Co.
	Uhl Mame C Mrs slsw n	Los Angeles Directory Co.
	YOUNG Susanne waiter	Los Angeles Directory Co.

CAHUENGA BLVD N

1200 CAHUENGA BLVD N

<u>Year</u>	<u>Uses</u>	<u>Source</u>
2000	ARSHA G DICKRANIAN ARMENIAN SC	Haines & Company
	TEKEYAN ARMENIAN CULTURAL SC	Haines & Company

N CAHUENGA BLVD

1200 N CAHUENGA BLVD

<u>Year</u>	<u>Uses</u>	<u>Source</u>
2009	TEKEYAN CULTURAL ASSOCIATION	Cole Information Services

FINDINGS

<u>Year</u>	<u>Uses</u>	<u>Source</u>
2006	ARMENIAN	Haines Company, Inc.
	ARMENIAN SC	Haines Company, Inc.
	ARSHAG	Haines Company, Inc.
	CULTURALSC	Haines Company, Inc.
	DICKRANIAN	Haines Company, Inc.
	TEKEYAN	Haines Company, Inc.
2004	ARSHAG DICKRANIAN ARMNN SCHL	Cole Information Services
1999	ARSHAG DICKRANIAN ARMENIAN SCHOOL	Cole Information Services
	TEKEYAN ARMENIAN CLTRL ASSOCIATION & ASHRAG DICKRANIAN A	Cole Information Services
1994	ARSHAG DICKRANIAN ARMENIAN	Cole Information Services

FINDINGS

ADJOINING PROPERTY DETAIL

The following Adjoining Property addresses were researched for this report. Detailed findings are provided for each address.

CAHUENGA BLVD

1106 CAHUENGA BLVD

<u>Year</u>	<u>Uses</u>	<u>Source</u>
1986	PITA HUT	Pacific Bell
1981	PITA HUT	Pacific Telephone

1118 CAHUENGA BLVD

<u>Year</u>	<u>Uses</u>	<u>Source</u>
1990	ARAPOVIC ZDRAVKO	Pacific Bell
	BANEGAS SANTOS D	Pacific Bell
	CAHUENGA APARTMENTS	Pacific Bell
	DE LA PENA ALICIA	Pacific Bell
	DUKE DORIS MARITZA	Pacific Bell
	PERRY RICHARD A	Pacific Bell
1986	ARAPOVIC ZDRAVKO	Pacific Bell
	CAHUENGA LODGE HOTEL	Pacific Bell
	MUZZY JAMES M	Pacific Bell
	NOMURA J H CO	Pacific Bell
1981	NOMURA J H CO	Pacific Telephone
	REZEK ALENA	Pacific Telephone
1976	Nomura J H Co	Pacific Telephone
	Cahuenga Lodge Hotel	Pacific Telephone
	Blanton Foy D	Pacific Telephone
1951	N Cahuenga Cahuenga Lodge Hotel	Pacific Telephone & Telegraph Co.
1942	Yoshida Frank	Los Angeles Directory Co.
	Yasuzaki Reizo	Los Angeles Directory Co.
	Yamada Frank	Los Angeles Directory Co.
	Usuda Fred	Los Angeles Directory Co.
	Tsuji Joe	Los Angeles Directory Co.
	Sato Ray	Los Angeles Directory Co.
	Sato Hiroshi	Los Angeles Directory Co.
	Nose Luke K	Los Angeles Directory Co.
	Nomura Apartments	Los Angeles Directory Co.
	Noritake Tom	Los Angeles Directory Co.

FINDINGS

<u>Year</u>	<u>Uses</u>	<u>Source</u>
1942	Nishikawa Henry	Los Angeles Directory Co.
	Nishi Tom	Los Angeles Directory Co.
	Nakayama Fred	Los Angeles Directory Co.
	Eto Henry	Los Angeles Directory Co.
	Fujita Tom	Los Angeles Directory Co.
	Hasegawa Joe	Los Angeles Directory Co.
	Kunitomo Arth	Los Angeles Directory Co.
	Miyamoto Henry	Los Angeles Directory Co.
	Nakada Frank fruits	Los Angeles Directory Co.
1937	Nomura Ise Mrs Sunshine Hotel	Los Angeles Directory Co.
	Nomura Jos Ise gdnr	Los Angeles Directory Co.
	Sunshine Hotel	Los Angeles Directory Co.
1933	Funatsu Harry clk	Los Angeles Directory Co.

1120 CAHUENGA BLVD

<u>Year</u>	<u>Uses</u>	<u>Source</u>
1942	Nomura Hyohel Ise Nomura Apts	Los Angeles Directory Co.

1126 CAHUENGA BLVD

<u>Year</u>	<u>Uses</u>	<u>Source</u>
1986	KACAREVIC BORA	Pacific Bell
1981	KACAREVIC BORA	Pacific Telephone
1976	Kacarevic Bora	Pacific Telephone
1951	Cahuenga King Claude A r	Pacific Telephone & Telegraph Co.
1942	Nomura Huoshiro Cho gdnr	Los Angeles Directory Co.
1937	Nomura H C gdnr	Los Angeles Directory Co.
	Emai Albt gdnr	Los Angeles Directory Co.

1128 CAHUENGA BLVD

<u>Year</u>	<u>Uses</u>	<u>Source</u>
1990	REYES JORGE ALBERTO	Pacific Bell
1951	N Cahuenga Yancy C D r	Pacific Telephone & Telegraph Co.
1942	Tani Tokichiro Ko	Los Angeles Directory Co.

1132 CAHUENGA BLVD

<u>Year</u>	<u>Uses</u>	<u>Source</u>
1986	BLANQUET JOSE MANUEL	Pacific Bell
1981	BLANQUET JOSE MANUEL	Pacific Telephone
1976	Von Louie Gam	Pacific Telephone
	von Mirbach Nicole Countess	Pacific Telephone

FINDINGS

<u>Year</u>	<u>Uses</u>	<u>Source</u>
1951	Cahuenga Varounis Georges r N Cahuenga BI Ketchum Howard r	Pacific Telephone & Telegraph Co. Pacific Telephone & Telegraph Co.
1942	JOYCE Raymond L clk Varonie George slsmn	Los Angeles Directory Co. Los Angeles Directory Co.

1138 CAHUENGA BLVD

<u>Year</u>	<u>Uses</u>	<u>Source</u>
1990	DE LA CRUZ FELIPE DE LA CRUZ FELIPE TANIN PETER I SMITH DUDLEY H	Pacific Bell Pacific Bell Pacific Bell Pacific Bell
1986	SMITH DUDLEY H TANIN PETER I DE LA CRUZ FELIPE	Pacific Bell Pacific Bell Pacific Bell
1981	TANIN PETER I	Pacific Telephone
1976	Tanin Peter I	Pacific Telephone
1951	N Cahuenga Gemina Geo M r	Pacific Telephone & Telegraph Co.
1942	Puno Felix Maude waiter	Los Angeles Directory Co.

1140 CAHUENGA BLVD

<u>Year</u>	<u>Uses</u>	<u>Source</u>
1990	NODAR RODOLFO & OLGA	Pacific Bell
1986	NODAR RODOLFO & OLGA	Pacific Bell
1981	DELLORCO ANTONIO TONE RICHARD E SISKOS A SALAMONOVICH GEO M NODAR RODOLFO & OLGA KIM GRAPHICS & ART	Pacific Telephone Pacific Telephone Pacific Telephone Pacific Telephone Pacific Telephone Pacific Telephone
1976	Dellorco Antonio Nodar Rodolfo Salamonovich Geo M Siskos A Tone Richard E	Pacific Telephone Pacific Telephone Pacific Telephone Pacific Telephone Pacific Telephone
1951	N Cahuenga Robles A C r	Pacific Telephone & Telegraph Co.

1142 CAHUENGA BLVD

<u>Year</u>	<u>Uses</u>	<u>Source</u>
1976	Espinosa Consuelo	Pacific Telephone

FINDINGS

1144 CAHUENGA BLVD

<u>Year</u>	<u>Uses</u>	<u>Source</u>
1990	WEST LILLIE	Pacific Bell
1986	WEST LILLIE	Pacific Bell
1981	WEST LILLIE	Pacific Telephone
1951	N Cahuenga West Lillie r	Pacific Telephone & Telegraph Co.
1942	Okada Masataro Ayano gdnr	Los Angeles Directory Co.
1937	Samonji Miyo hd Indy	Los Angeles Directory Co.

1150 CAHUENGA BLVD

<u>Year</u>	<u>Uses</u>	<u>Source</u>
1990	HOUSE WILLIAM	Pacific Bell
	SHOWPRO DATA SYSTEMS	Pacific Bell
	J L MAINTENANCE & CONSTRUCTION CO INC	Pacific Bell
1986	J L MAINTENANCE & CONSTRUCTION CO INC	Pacific Bell
1976	Lucarelli Pietro	Pacific Telephone
1951	Cahuenga Lucarelli Pietro r	Pacific Telephone & Telegraph Co.
1942	Tomita Ichizo Niki	Los Angeles Directory Co.

1153 CAHUENGA BLVD

<u>Year</u>	<u>Uses</u>	<u>Source</u>
1929	Saito K fruits	Los Angeles Directory Co.

1156 CAHUENGA BLVD

<u>Year</u>	<u>Uses</u>	<u>Source</u>
1990	DERBASHIAN KARAPET	Pacific Bell
	FEBICK W	Pacific Bell
	LEYVA ROBERTO	Pacific Bell
	RODRIGUEZ SERGIO	Pacific Bell
1986	CABEZAS GIOVANNY A	Pacific Bell
	FEBICK W	Pacific Bell
	RODRIGUEZ SERGIO	Pacific Bell
	TREASURE CARMEN	Pacific Bell
1981	GRAY MARGO	Pacific Telephone
	LECAROS AMALIA P	Pacific Telephone
	ORTIZ L	Pacific Telephone
	SCAMPINI CARLOS	Pacific Telephone
	TREASURE JAS	Pacific Telephone
	WOOD GARY J	Pacific Telephone

FINDINGS

<u>Year</u>	<u>Uses</u>	<u>Source</u>
1976	Argueta Efrain	Pacific Telephone
	Beltran Martin	Pacific Telephone
	Duque Jaime A	Pacific Telephone
	Lecaros Amalia P	Pacific Telephone
	Marin Maria	Pacific Telephone
	Menasuan Davet	Pacific Telephone
	Strelinger Elizabeth	Pacific Telephone
	Lee Kwok Chun	Pacific Telephone
1951	Cahuenga Ziebel Sigmund r	Pacific Telephone & Telegraph Co.
1942	Aiba Seikuro Hisaio gdnr	Los Angeles Directory Co.
1937	Griffes Helen sten	Los Angeles Directory Co.
	Von Schrlitz Albt Annie carp	Los Angeles Directory Co.
1933	Griffes Irving S serv sta atdt	Los Angeles Directory Co.

1158 CAHUENGA BLVD

<u>Year</u>	<u>Uses</u>	<u>Source</u>
1990	R & R VIDEO ASSIST	Pacific Bell

1173 CAHUENGA BLVD

<u>Year</u>	<u>Uses</u>	<u>Source</u>
1976	A CINEMA HOLLYWOOD COSTUMERS	Pacific Telephone

1201 CAHUENGA BLVD

<u>Year</u>	<u>Uses</u>	<u>Source</u>
1951	Cahuenga BI Richfield Service Stations	Pacific Telephone & Telegraph Co.

1205 CAHUENGA BLVD

<u>Year</u>	<u>Uses</u>	<u>Source</u>
1990	RHONE LARRY	Pacific Bell
	MONDT S	Pacific Bell
1986	HUDSON ANTHONY	Pacific Bell
	MONDT S	Pacific Bell
	SHERMAN PETER	Pacific Bell
	SMALLS PAUL	Pacific Bell
1981	FARNHAM N J	Pacific Telephone
	JAMES ALEX	Pacific Telephone
	TUBIOLO ANTHONY	Pacific Telephone
1976	Di Puglia Juan	Pacific Telephone
	Tubiolo Anthony	Pacific Telephone

FINDINGS

1206 CAHUENGA BLVD

<u>Year</u>	<u>Uses</u>	<u>Source</u>
1951	Cahuenga BI McMenamin Esther B	Pacific Telephone & Telegraph Co.
1942	Mc Menamin Valentine Esther hatter	Los Angeles Directory Co.
	Mc Menamin John W	Los Angeles Directory Co.
1937	Mc Menamin John W	Los Angeles Directory Co.
	Mc Menamin Valentine Esther B hat clnr	Los Angeles Directory Co.
1933	Mc Menamin Valentine Esther hatter	Los Angeles Directory Co.

1210 CAHUENGA BLVD

<u>Year</u>	<u>Uses</u>	<u>Source</u>
1976	Gallaher Douglas	Pacific Telephone
1951	N Cahuenga Howard Edward C r	Pacific Telephone & Telegraph Co.
1942	HOWARD Edw C Kathleen inspr D B & S	Los Angeles Directory Co.
	HOWARD Philip USA	Los Angeles Directory Co.
	KING Charlene	Los Angeles Directory Co.
1937	HOWARD Beverly A clk	Los Angeles Directory Co.
	King Dorothy clk	Los Angeles Directory Co.
1933	KING Dorothy cook	Los Angeles Directory Co.
	HOWARD Edw C Kathleen	Los Angeles Directory Co.

1216 CAHUENGA BLVD

<u>Year</u>	<u>Uses</u>	<u>Source</u>
1942	SNIDER Robt C Freda	Los Angeles Directory Co.

1217 CAHUENGA BLVD

<u>Year</u>	<u>Uses</u>	<u>Source</u>
1942	Ironside Frances M	Los Angeles Directory Co.

1232 CAHUENGA BLVD

<u>Year</u>	<u>Uses</u>	<u>Source</u>
1990	MARTIN FRANCISCO	Pacific Bell
1986	MARTIN FRANCISCO	Pacific Bell
1976	Hensley Gail	Pacific Telephone
	Martin Francisco	Pacific Telephone
1951	N Cahuenga Nordin C O r	Pacific Telephone & Telegraph Co.
	N Cahuenga Stanley Grace Mrs r	Pacific Telephone & Telegraph Co.
	Cahuenga Graves Wm W r	Pacific Telephone & Telegraph Co.
	Cahuenga Kamnetz Saml r	Pacific Telephone & Telegraph Co.
1942	HAMMER Betty J artist	Los Angeles Directory Co.
	KAVANAGH Victor	Los Angeles Directory Co.

FINDINGS

<u>Year</u>	<u>Uses</u>	<u>Source</u>
1942	LA MAR Richd Gertrude actor	Los Angeles Directory Co.
	HAMMER Harry aircrftwkr	Los Angeles Directory Co.
1937	Goldstein Martin Blanche M slsmn Morris Kunin	Los Angeles Directory Co.
	Generotzky Wm G Evelyn	Los Angeles Directory Co.
	Goodman Max restrwkr	Los Angeles Directory Co.
	Jaffre Edna slswn	Los Angeles Directory Co.
	Smitha Floyd C Irene L	Los Angeles Directory Co.
1933	WARREN Mary tel opr	Los Angeles Directory Co.
	Krugrove Lawrence E Betty exp	Los Angeles Directory Co.
	Goodman Max studiowkr	Los Angeles Directory Co.
	BOWMAN Florence Mrs Indywkr	Los Angeles Directory Co.

1234 CAHUENGA BLVD

<u>Year</u>	<u>Uses</u>	<u>Source</u>
1981	ROBERTS CLYDE WILLIAM	Pacific Telephone
1976	Bryant Larry J	Pacific Telephone
	Crowfoot C	Pacific Telephone
	Gonyou Catherine B	Pacific Telephone
	Lorrain Jean	Pacific Telephone
	Salzman Mitch	Pacific Telephone
1951	N Cahuenga Barron Bonnie B r	Pacific Telephone & Telegraph Co.
	Cahuenga Thibault Lillian C r	Pacific Telephone & Telegraph Co.
	N Cahuenga Bl Condon John R r	Pacific Telephone & Telegraph Co.
	Cahuenga Siegel Rebecca r	Pacific Telephone & Telegraph Co.
1942	Bracknies Chas	Los Angeles Directory Co.
	BUCK Richd A Marjorie actor	Los Angeles Directory Co.
	Eutace Florence	Los Angeles Directory Co.
	Fern Alma	Los Angeles Directory Co.
	Hornbecker Ivan slsmn	Los Angeles Directory Co.
1937	Milburn Doris J tel apr	Los Angeles Directory Co.
	Milburn Hilma Mrs	Los Angeles Directory Co.
	Milburn Mary E usher	Los Angeles Directory Co.
	Parkhurst Mary E wid Edson	Los Angeles Directory Co.
	Woodson Harry E Nina O mach	Los Angeles Directory Co.
	Woodson Nina O tel opr	Los Angeles Directory Co.
1933	YOUNG Jas T studiowkr	Los Angeles Directory Co.
	Ephlin Fred J jr Frances teller SFN Bank	Los Angeles Directory Co.
	FERNANDEZ Anthony F Alma camermm	Los Angeles Directory Co.

FINDINGS

<u>Year</u>	<u>Uses</u>	<u>Source</u>
1933	FRASER John Ella M paper hngr	Los Angeles Directory Co.
	GREATHEAD Kenneth Florence cash John Hancock Mut Life Ins Co	Los Angeles Directory Co.
	Klenska Robt Cath metal spinner	Los Angeles Directory Co.
	Scholtz Grace E clk	Los Angeles Directory Co.

1236 CAHUENGA BLVD

<u>Year</u>	<u>Uses</u>	<u>Source</u>
1981	KLEINMAN SAM	Pacific Telephone
1976	Sermons Anne	Pacific Telephone
1951	N Cahuenga Gusdavison Janet r	Pacific Telephone & Telegraph Co.
	Cahuenga Guenot Helene r	Pacific Telephone & Telegraph Co.
	N Cahuenga Snyder Hazel L r	Pacific Telephone & Telegraph Co.
	N Cahuenga Doyle Betty May r	Pacific Telephone & Telegraph Co.
	Cahuenga Karg Milton r	Pacific Telephone & Telegraph Co.
1942	Zabel Edw Tillie br mgr Kays Shoes	Los Angeles Directory Co.
	Graves Wm W doormn	Los Angeles Directory Co.
	Graves Amy Mrs	Los Angeles Directory Co.
	Clamp Harry C Frances driver	Los Angeles Directory Co.
	CLARK Abr Yetta	Los Angeles Directory Co.
1937	Clamp Harry C Frances wtchmn	Los Angeles Directory Co.
	LEWIS Nate Ruth slsmn	Los Angeles Directory Co.
	Rogerman Harold R Sally	Los Angeles Directory Co.
	Salta Romeo Elsie waiter	Los Angeles Directory Co.
1933	Barnhart Mary A wid Wm R	Los Angeles Directory Co.
	Bevington Robt F Edna K slsmn	Los Angeles Directory Co.
	Fouce Frank Anna foreign supvr	Los Angeles Directory Co.
	GILLETTE Raymond C Amelia slsmn	Los Angeles Directory Co.
	CONNELL Edw Johanna	Los Angeles Directory Co.
	TURNER Gerald Zoya racing driver	Los Angeles Directory Co.

1238 CAHUENGA BLVD

<u>Year</u>	<u>Uses</u>	<u>Source</u>
1990	RAUCHMANN OSCAR	Pacific Bell
1986	RAUCHMANN OSCAR	Pacific Bell
1981	RAUCHMANN OSCAR	Pacific Telephone
1976	Jett A P	Pacific Telephone
	Rauchmann Oscar	Pacific Telephone
1962	Brown Carroll E	Pacific Telephone

FINDINGS

<u>Year</u>	<u>Uses</u>	<u>Source</u>
1958	Brown Carroll E	Pacific Telephone
1951	Cahuenga Karg Bros painting contrs	Pacific Telephone & Telegraph Co.
	Cahuenga Brown Carroll E r	Pacific Telephone & Telegraph Co.
	Cahuenga Northwood Robt L r	Pacific Telephone & Telegraph Co.
1942	BROWN Carroll E Estaline pntr	Los Angeles Directory Co.
	Bennett Gordon S studiowkr	Los Angeles Directory Co.
	Kreutzinger Henry J	Los Angeles Directory Co.
	Mershon Ella Mrs	Los Angeles Directory Co.
	Patron Rosemarie ofc sec Anderson Davis & Platte	Los Angeles Directory Co.
	Sturmer Max Pauline cook	Los Angeles Directory Co.
	WALKER Harold L Mary R sta mgr R R Rucker	Los Angeles Directory Co.
1937	Cooper Eug S clk	Los Angeles Directory Co.
	Cooper Fritzi A actor	Los Angeles Directory Co.
	Cooper Isaac L Matilda slsmn	Los Angeles Directory Co.
	Coopertock Max Eva clock mfr	Los Angeles Directory Co.
	Faucher Edgar W Louise L film techn	Los Angeles Directory Co.
	Pucilil Louis Harriet E slsmn	Los Angeles Directory Co.
	Welts Loretta Mrs beauty opr	Los Angeles Directory Co.
1933	CHRISTENSEN W B slsmn Goodrich Motors	Los Angeles Directory Co.
	CHRISTENSEN Wm B slsmn	Los Angeles Directory Co.

1240 CAHUENGA BLVD

<u>Year</u>	<u>Uses</u>	<u>Source</u>
1981	CAMOU LAURA AREVALO	Pacific Telephone
1976	Alves Albert	Pacific Telephone
	Camou Laura Arevalo	Pacific Telephone
1951	Cahuenga Sabin Rebecca r	Pacific Telephone & Telegraph Co.
	N Cahuenga BI Patler Harry Dr	Pacific Telephone & Telegraph Co.
1942	Fienler Rose clinhons opr LMCCo	Los Angeles Directory Co.
	SABIN Esther clk	Los Angeles Directory Co.
	SABIN Louis linens	Los Angeles Directory Co.
	SABIN Tofie Rebecca	Los Angeles Directory Co.
	DAVIS O L	Los Angeles Directory Co.
1937	Elmendorf Hartwell J Alice	Los Angeles Directory Co.
	La Teer Alton F Opal police	Los Angeles Directory Co.
	La Teer Jos J slsmn	Los Angeles Directory Co.
	ROOT Nana M Mrs	Los Angeles Directory Co.

FINDINGS

<u>Year</u>	<u>Uses</u>	<u>Source</u>
1933	HOLMES Dorothy Mrs	Los Angeles Directory Co.
	HUBBARD Josephine sten	Los Angeles Directory Co.
	HUBBARD Martha D Mrs	Los Angeles Directory Co.
	MILES Willis cook	Los Angeles Directory Co.
	TAYLOR Aline waiter	Los Angeles Directory Co.
1929	HOLLIDAY Clement W wid W E	Los Angeles Directory Co.

1242 CAHUENGA BLVD

<u>Year</u>	<u>Uses</u>	<u>Source</u>
1976	Alves Adalberto	Pacific Telephone
1951	Cahuenga BI Capoferri Louis Jr	Pacific Telephone & Telegraph Co.
1942	MASON Vera A Mrs waiter	Los Angeles Directory Co.
	MASON Mildred usher	Los Angeles Directory Co.
	MASON Delores	Los Angeles Directory Co.
	CAROL June fctywkr	Los Angeles Directory Co.
	HUNT Leon	Los Angeles Directory Co.
1937	Golden Margt Mrs	Los Angeles Directory Co.
	Golden Marjorie dancer	Los Angeles Directory Co.
1933	HADLEY John H auto repr	Los Angeles Directory Co.
	HADLEY Russell R Marion auto reprs	Los Angeles Directory Co.

1244 CAHUENGA BLVD

<u>Year</u>	<u>Uses</u>	<u>Source</u>
1981	MENDOZA A A	Pacific Telephone
1976	Mendoza A A	Pacific Telephone
1951	N Cahuenga Murphy Robt C r	Pacific Telephone & Telegraph Co.
1942	Erskine Marjorie	Los Angeles Directory Co.
	Geurts John D Lorraine aircrftwkr	Los Angeles Directory Co.
	ROSS Genevieve studiowkr	Los Angeles Directory Co.
	RUBENSTEIN Saml Pearl fctywkr	Los Angeles Directory Co.
1937	Glover Gladys V Mrs tel opr	Los Angeles Directory Co.
	Tackwell Lillian clk	Los Angeles Directory Co.
	Travaglini Antonio M Avelina sec Travaglinis Inc	Los Angeles Directory Co.
1933	HENRY Phillips F Mary M slsmn	Los Angeles Directory Co.

1245 CAHUENGA BLVD

<u>Year</u>	<u>Uses</u>	<u>Source</u>
1942	Herdan San Z Sarah slsmn	Los Angeles Directory Co.

FINDINGS

1246 CAHUENGA BLVD

<u>Year</u>	<u>Uses</u>	<u>Source</u>
1990	KASTLER SUSIE	Pacific Bell
1976	Mancuso Rosemar Carlos	Pacific Telephone
	Rathie Garoon	Pacific Telephone
1951	N Cahuenga Bl Morris Ida Mrs r	Pacific Telephone & Telegraph Co.
	Cahuenga Bl Bartell Philip J r	Pacific Telephone & Telegraph Co.
1942	Kovecs Bela Mildred electn	Los Angeles Directory Co.
	ANDERSON Curtis I jr tester Smith Emery Co	Los Angeles Directory Co.
	ANDERSON Curtis I Lela	Los Angeles Directory Co.
1937	METCALFE Evelyn Mrs mgr La Creste Court	Los Angeles Directory Co.
	La Cresta Court	Los Angeles Directory Co.
	BRENNAN Minnie wid John	Los Angeles Directory Co.
	BRENNAN Irene sten Frank Hilton	Los Angeles Directory Co.
1933	Evans Myrtle Mrs br mgr Rollin Pin Bakery	Los Angeles Directory Co.
	Evans Geo M Myrtle chiropractor	Los Angeles Directory Co.

1247 CAHUENGA BLVD

<u>Year</u>	<u>Uses</u>	<u>Source</u>
1990	THALE PAUL	Pacific Bell
1981	HALEY C	Pacific Telephone
1976	Top Albert	Pacific Telephone
1951	N Cahuenga Bl Cummins Dorothy L r	Pacific Telephone & Telegraph Co.

1248 CAHUENGA BLVD

<u>Year</u>	<u>Uses</u>	<u>Source</u>
1986	MORSE WADE O	Pacific Bell
	ELKEN T R	Pacific Bell
1942	RUSSELL Certhel Carol clk	Los Angeles Directory Co.
	BUTLER Denver E Dorothy aircrftwkr	Los Angeles Directory Co.
	Smallwood C T aircrftwkr	Los Angeles Directory Co.
1937	FORD Donald H Siriann lawyer Overton Lyman & Plumb	Los Angeles Directory Co.
	REYNOLDS Helen dancer	Los Angeles Directory Co.
1933	Borgi Rene	Los Angeles Directory Co.

1250 CAHUENGA BLVD

<u>Year</u>	<u>Uses</u>	<u>Source</u>
1981	KLASSEN K M	Pacific Telephone

FINDINGS

<u>Year</u>	<u>Uses</u>	<u>Source</u>
1976	Klassen K M	Pacific Telephone
1967	Eltinge Mary	Pacific Telephone
1958	Eltinge Mary	Pacific Telephone
1951	Cahuenga Bl Potter John	Pacific Telephone & Telegraph Co.
	Cahuenga Eltinge Mary r	Pacific Telephone & Telegraph Co.
1942	Eltinge Mary	Los Angeles Directory Co.
	HART Mary	Los Angeles Directory Co.
	Lanigan Effie Mrs	Los Angeles Directory Co.
	NOACK Dorothy waiter	Los Angeles Directory Co.
	SMITH Helen	Los Angeles Directory Co.
1937	SULLIVAN Jane wid J T	Los Angeles Directory Co.
	WALSH Dorn C wid W C actor	Los Angeles Directory Co.
	Schienberg Saml Esther collr SCT Co	Los Angeles Directory Co.
1933	Tullos Wm B Marie auto mech	Los Angeles Directory Co.
	SPARKS Jack M Marie chef	Los Angeles Directory Co.
	Amos Kath clk	Los Angeles Directory Co.

1252 CAHUENGA BLVD

<u>Year</u>	<u>Uses</u>	<u>Source</u>
1986	NICHOLS JENNIFER	Pacific Bell
1976	Roberts A M	Pacific Telephone
1942	Alnwick Chas A Rita B electn	Los Angeles Directory Co.
	Alnwick Rita B cash Desmonds	Los Angeles Directory Co.
	CIPRIANI Peter Florence slsmn	Los Angeles Directory Co.
1937	RICHARDSON Wm B Sadie M	Los Angeles Directory Co.
	CROWLEY Leo W Marjorie M	Los Angeles Directory Co.
	Gaisford Percy J Mabel	Los Angeles Directory Co.
1933	SCHNEIDER Chas O Inez bkpr	Los Angeles Directory Co.
	Snell Mary Mrs	Los Angeles Directory Co.

1254 CAHUENGA BLVD

<u>Year</u>	<u>Uses</u>	<u>Source</u>
1976	Brooks Pearl	Pacific Telephone
1951	N Cahuenga Bean Roy r	Pacific Telephone & Telegraph Co.
	Cahuenga Woodruff Maurise r	Pacific Telephone & Telegraph Co.
1942	Foster Birch aircrftwkr	Los Angeles Directory Co.
	FULLER Thos aircrftwkr	Los Angeles Directory Co.
	Salerno Frank T clk	Los Angeles Directory Co.
	Skance Clifford aircrftwkr	Los Angeles Directory Co.

FINDINGS

<u>Year</u>	<u>Uses</u>	<u>Source</u>
1937	King Alice clk	Los Angeles Directory Co.
	KING Remah	Los Angeles Directory Co.
	SMITH Paul presmn Morris & Strait Co	Los Angeles Directory Co.
1933	ELLIOTT John J Harriet mgr La Bonita Court Apts	Los Angeles Directory Co.
	La Bonita Court Apartments	Los Angeles Directory Co.
	ELLIOTT Edw K Lauphine	Los Angeles Directory Co.

1255 CAHUENGA BLVD

<u>Year</u>	<u>Uses</u>	<u>Source</u>
1986	PEREZ TONY	Pacific Bell
	PEREZ EMETERIO	Pacific Bell
1981	LLORA ENRIQUE	Pacific Telephone
1976	Llora Enrique	Pacific Telephone
	Llora Enrique	Pacific Telephone

1260 CAHUENGA BLVD

<u>Year</u>	<u>Uses</u>	<u>Source</u>
1976	Berg Freund Associates	Pacific Telephone
	Movie Makers Ltd	Pacific Telephone

1264 CAHUENGA BLVD

<u>Year</u>	<u>Uses</u>	<u>Source</u>
1937	Kissel Hazel	Los Angeles Directory Co.

1282 CAHUENGA BLVD

<u>Year</u>	<u>Uses</u>	<u>Source</u>
1942	KEYS Geo E Edith aircrftwkr	Los Angeles Directory Co.

1288 CAHUENGA BLVD

<u>Year</u>	<u>Uses</u>	<u>Source</u>
1937	Stierlin Louis jr	Los Angeles Directory Co.

1300 CAHUENGA BLVD

<u>Year</u>	<u>Uses</u>	<u>Source</u>
1986	HOLLYWOOD SCRIPT WRITING INSTITUTE STUDIO	Pacific Bell

1302 CAHUENGA BLVD

<u>Year</u>	<u>Uses</u>	<u>Source</u>
1990	COSMIC FORCES THE	Pacific Bell
	NEW HOLLYWOOD INC	Pacific Bell

FINDINGS

1142 1/2 CAHUENGA BLVD

<u>Year</u>	<u>Uses</u>	<u>Source</u>
1981	WEST DELL	Pacific Telephone

1232 1/2 CAHUENGA BLVD

<u>Year</u>	<u>Uses</u>	<u>Source</u>
1990	GRAVES WM W	Pacific Bell

1232 3/4 CAHUENGA BLVD

<u>Year</u>	<u>Uses</u>	<u>Source</u>
1990	SANDOVAL LUISA	Pacific Bell

1236 1/2 CAHUENGA BLVD

<u>Year</u>	<u>Uses</u>	<u>Source</u>
1990	SERMONS ANNE	Pacific Bell

1236 3/4 CAHUENGA BLVD

<u>Year</u>	<u>Uses</u>	<u>Source</u>
1986	SANDOVAL LUISA	Pacific Bell
1981	GONZALEZ SERGIO	Pacific Telephone

1238 1/2 CAHUENGA BLVD

<u>Year</u>	<u>Uses</u>	<u>Source</u>
1986	WILLIAMS JOSEPH	Pacific Bell

1238 1/4 CAHUENGA BLVD

<u>Year</u>	<u>Uses</u>	<u>Source</u>
1990	SUAREZ SELENA	Pacific Bell

1240 1/2 CAHUENGA BLVD

<u>Year</u>	<u>Uses</u>	<u>Source</u>
1990	BOYKIN JON M	Pacific Bell

1242 1/2 CAHUENGA BLVD

<u>Year</u>	<u>Uses</u>	<u>Source</u>
1990	SMITH M TODD	Pacific Bell

1244 1/2 CAHUENGA BLVD

<u>Year</u>	<u>Uses</u>	<u>Source</u>
1981	KIM GEUN JUNG	Pacific Telephone

FINDINGS

1246 1/2 CAHUENGA BLVD

<u>Year</u>	<u>Uses</u>	<u>Source</u>
1990	NEZART BRUCE E	Pacific Bell

1248 1/2 CAHUENGA BLVD

<u>Year</u>	<u>Uses</u>	<u>Source</u>
1986	MANABAT NELSON P	Pacific Bell
1981	SANDLER MAX M	Pacific Telephone

1250 1/2 CAHUENGA BLVD

<u>Year</u>	<u>Uses</u>	<u>Source</u>
1990	MENDOZA A A	Pacific Bell

1252 1/2 CAHUENGA BLVD

<u>Year</u>	<u>Uses</u>	<u>Source</u>
1990	REYNAUD WALTER	Pacific Bell

1254 1/2 CAHUENGA BLVD

<u>Year</u>	<u>Uses</u>	<u>Source</u>
1981	BROOKS PEARL	Pacific Telephone

CAHUENGA BLVD N

1106 CAHUENGA BLVD N

<u>Year</u>	<u>Uses</u>	<u>Source</u>
2000	PITA HUT	Haines & Company

1118 CAHUENGA BLVD N

<u>Year</u>	<u>Uses</u>	<u>Source</u>
2000	BALDWIN Jerome	Haines & Company
	PATHFINDER ACADEMY	Haines & Company

1120 CAHUENGA BLVD N

<u>Year</u>	<u>Uses</u>	<u>Source</u>
2000	XXXX	Haines & Company

1126 CAHUENGA BLVD N

<u>Year</u>	<u>Uses</u>	<u>Source</u>
2000	a 1/2 DURNIN Bill	Haines & Company
	FREEMAN Michael	Haines & Company
	TATRO Lucas D	Haines & Company

FINDINGS

1128 CAHUENGA BLVD N

<u>Year</u>	<u>Uses</u>	<u>Source</u>
2000	BIHAG Clark	Haines & Company

1132 CAHUENGA BLVD N

<u>Year</u>	<u>Uses</u>	<u>Source</u>
2000	a 1/2 APARTMENTS ALLEN Charles	Haines & Company
	ANDRETTA Alessandro	Haines & Company
	JORDAN Lord Walter	Haines & Company
	JORDAN Lord Walter	Haines & Company
	STOKES James	Haines & Company

1138 CAHUENGA BLVD N

<u>Year</u>	<u>Uses</u>	<u>Source</u>
2000	SMITH Dudley H	Haines & Company
	CATALA Manbel	Haines & Company
	ROSENBACH Charles	Haines & Company
	RUANO Jairo	Haines & Company

1140 CAHUENGA BLVD N

<u>Year</u>	<u>Uses</u>	<u>Source</u>
2000	TSVILIK Michael	Haines & Company
	NODAR Rodolfo	Haines & Company
	NODAR Olga	Haines & Company

1142 CAHUENGA BLVD N

<u>Year</u>	<u>Uses</u>	<u>Source</u>
2000	WEST Lillie	Haines & Company

1144 CAHUENGA BLVD N

<u>Year</u>	<u>Uses</u>	<u>Source</u>
2000	SAPIEN Ricky L	Haines & Company

1150 CAHUENGA BLVD N

<u>Year</u>	<u>Uses</u>	<u>Source</u>
2000	LORCH Jacques	Haines & Company
	J L MNTC & CONSTR CO	Haines & Company

1156 CAHUENGA BLVD N

<u>Year</u>	<u>Uses</u>	<u>Source</u>
2000	APARTMENTS FEBICK W	Haines & Company
	GONZALEZ Enrique	Haines & Company

FINDINGS

<u>Year</u>	<u>Uses</u>	<u>Source</u>
2000	KABOUCHE Lamine	Haines & Company
	MOCTEZUMA Glona	Haines & Company
	ZALMYAN Torgom	Haines & Company

1205 CAHUENGA BLVD N

<u>Year</u>	<u>Uses</u>	<u>Source</u>
2000	PAZ Gomez Ana	Haines & Company
	DAVALOS Phillbet	Haines & Company
	PALACCOS Miguel	Haines & Company

1206 CAHUENGA BLVD N

<u>Year</u>	<u>Uses</u>	<u>Source</u>
2000	XXXX	Haines & Company

1210 CAHUENGA BLVD N

<u>Year</u>	<u>Uses</u>	<u>Source</u>
2000	XXXX	Haines & Company

1225 CAHUENGA BLVD N

<u>Year</u>	<u>Uses</u>	<u>Source</u>
2000	PALACIOS Miguel	Haines & Company

1232 CAHUENGA BLVD N

<u>Year</u>	<u>Uses</u>	<u>Source</u>
2000	VARGAS John	Haines & Company
	SANDOVAL Luisa	Haines & Company

1236 CAHUENGA BLVD N

<u>Year</u>	<u>Uses</u>	<u>Source</u>
2000	a 1/2 SERMONS Anne	Haines & Company

1238 CAHUENGA BLVD N

<u>Year</u>	<u>Uses</u>	<u>Source</u>
2000	XXXX	Haines & Company

1242 CAHUENGA BLVD N

<u>Year</u>	<u>Uses</u>	<u>Source</u>
2000	MENESES M O	Haines & Company

FINDINGS

1244 CAHUENGA BLVD N

<u>Year</u>	<u>Uses</u>	<u>Source</u>
2000	XXXX	Haines & Company

1245 CAHUENGA BLVD N

<u>Year</u>	<u>Uses</u>	<u>Source</u>
2000	AYALA Lorenzo	Haines & Company

1246 CAHUENGA BLVD N

<u>Year</u>	<u>Uses</u>	<u>Source</u>
2000	a 1/2 LPL VILLAS	Haines & Company
	ORENSE C	Haines & Company

1247 CAHUENGA BLVD N

<u>Year</u>	<u>Uses</u>	<u>Source</u>
2000	XXXX	Haines & Company

1248 CAHUENGA BLVD N

<u>Year</u>	<u>Uses</u>	<u>Source</u>
2000	a 1/2 BAES Oliver	Haines & Company

1252 CAHUENGA BLVD N

<u>Year</u>	<u>Uses</u>	<u>Source</u>
2000	a 1/2 CRUZ Perfecto M	Haines & Company

1254 CAHUENGA BLVD N

<u>Year</u>	<u>Uses</u>	<u>Source</u>
2000	XXXX	Haines & Company

1255 CAHUENGA BLVD N

<u>Year</u>	<u>Uses</u>	<u>Source</u>
2000	XXXX	Haines & Company

1260 CAHUENGA BLVD N

<u>Year</u>	<u>Uses</u>	<u>Source</u>
2000	WEALTH CODE	Haines & Company
	XXXX	Haines & Company

1300 CAHUENGA BLVD N

<u>Year</u>	<u>Uses</u>	<u>Source</u>
2000	DEADLINE MOVIN G	Haines & Company

FINDINGS

1302 CAHUENGA BLVD N

<u>Year</u>	<u>Uses</u>	<u>Source</u>
2000	NEW HOLLYWD INC	Haines & Company

CELA AVE

1109 CELA AVE

<u>Year</u>	<u>Uses</u>	<u>Source</u>
1981	FLORES RICARDO	Pacific Telephone

1282 CELA AVE

<u>Year</u>	<u>Uses</u>	<u>Source</u>
1986	BARRAGAN RAMNON	Pacific Bell

CIELA AVE

1104 CIELA AVE

<u>Year</u>	<u>Uses</u>	<u>Source</u>
1986	SERRANO JOSE	Pacific Bell

1225 CIELA AVE

<u>Year</u>	<u>Uses</u>	<u>Source</u>
1958	Neff A L	Pacific Telephone

1233 CIELA AVE

<u>Year</u>	<u>Uses</u>	<u>Source</u>
1990	CHINCHILLA E F	Pacific Bell
1981	LEE HARRY G	Pacific Telephone
1976	Lee Harry G	Pacific Telephone

1237 CIELA AVE

<u>Year</u>	<u>Uses</u>	<u>Source</u>
1990	SOSA MARTIN P	Pacific Bell

1243 CIELA AVE

<u>Year</u>	<u>Uses</u>	<u>Source</u>
1981	GARDNER LOUISE	Pacific Telephone

1286 1/2 CIELA AVE

<u>Year</u>	<u>Uses</u>	<u>Source</u>
1981	MARIN MIGUEL A	Pacific Telephone

FINDINGS

COLA PL

1220 COLA PL

<u>Year</u>	<u>Uses</u>	<u>Source</u>
1990	MARONSKI J	Pacific Bell

COLE AVE

1101 COLE AVE

<u>Year</u>	<u>Uses</u>	<u>Source</u>
2000	XXXX	Haines & Company

1107 COLE AVE

<u>Year</u>	<u>Uses</u>	<u>Source</u>
2015	AUTO TECHNOLOGY CENTER	Cole Information Services
2009	CARMEL TOWING SERVICE	Cole Information Services
	SANTA MONICA SMOG & TEST ONLY	Cole Information Services
2004	OCCUPANT UNKNOWN	Cole Information Services
	AUTO TECHNOLOGY CTR	Cole Information Services
2000	M T C AUTO CARE	Haines & Company
	MODERN TCHNLGY CNTR	Haines & Company
1999	MODERN TECHNOLOGY CENTER	Cole Information Services
	M T C AUTO CARE	Cole Information Services
1994	MODERN TECHNOLOGY CTR	Cole Information Services

1109 COLE AVE

<u>Year</u>	<u>Uses</u>	<u>Source</u>
2015	CARMEL TOWING & TRANSPORT	Cole Information Services
2009	CARMEL TOWING	Cole Information Services
2004	ALI NAZEMZADEH	Cole Information Services
2000	CARMEL TOWING	Haines & Company
1999	CARMEL TOWING	Cole Information Services

1111 COLE AVE

<u>Year</u>	<u>Uses</u>	<u>Source</u>
2015	A & M AUTO REPAIR	Cole Information Services
2006	A&M AUTOREPAIR & SERVICE	Haines Company, Inc. Haines Company, Inc.
2004	OCCUPANT UNKNOWN	Cole Information Services
	A & M AUTO REPAIR & SERVICE	Cole Information Services
2000	A & M AUTO REPAIR & SALES	Haines & Company

FINDINGS

<u>Year</u>	<u>Uses</u>	<u>Source</u>
1999	A & M AUTO REPAIR & SALES	Cole Information Services
1994	A & M AUTO REPAIR & SALES	Cole Information Services
1990	EXPERT TRANSMISSIONS	Pacific Bell

1122 COLE AVE

<u>Year</u>	<u>Uses</u>	<u>Source</u>
2004	OCCUPANT UNKNOWN	Cole Information Services
2000	LA CTY REC & PKS HOLLYWD REC CTR	Haines & Company
	LA CTY REC & PKS POOL HOLLYWOOD	Haines & Company
1999	LOS ANGELES CITY OF RECREATION & PARKS DEPARTMENT	Cole Information Services
1994	LOS ANGELES RECREATION & PARKS	Cole Information Services
1981	PROGRAM OF RETIRED CITIZENS NUTRITION PROJECT-CCDS	Pacific Telephone
1976	Lou Costello Jr Recreation Center	Pacific Telephone
	Senior Citizens Centers Hollywood	Pacific Telephone
	Hollywood Recreation Center	Pacific Telephone
	LOS ANGELES CITY OF RECREATION & PARKS	Pacific Telephone
1951	Cole Av Los Angeles City of recreation & parks dept Hollywood Swimming Pool	Pacific Telephone & Telegraph Co.
	Cole Av Los Angeles City of recreation and parks Hollywood Playground	Pacific Telephone & Telegraph Co.

1127 COLE AVE

<u>Year</u>	<u>Uses</u>	<u>Source</u>
1976	Syndicast Services Inc	Pacific Telephone

1129 COLE AVE

<u>Year</u>	<u>Uses</u>	<u>Source</u>
2015	ABC EDUCATIONAL CENTER LLC	Cole Information Services
2009	ABC EDUCATIONAL CENTER INC	Cole Information Services
2006	A BC ED CENTER	Haines Company, Inc.
2000	A B C ED CENTER	Haines & Company
1999	A B C EDUCATIONAL CENTER INCORPORATED	Cole Information Services
1994	ABC EDUCATIONAL CTR INC	Cole Information Services
1990	A B C EDUCATIONAL CENTER INC	Pacific Bell
1986	A B C EDUCATIONAL CENTER INC	Pacific Bell
1981	BIP S DRIVE-IN RESTAURANT	Pacific Telephone

FINDINGS

<u>Year</u>	<u>Uses</u>	<u>Source</u>
1976	Bips Drive In Restaurant	Pacific Telephone
1951	Cole Av Arnold Violet r	Pacific Telephone & Telegraph Co.

1131 COLE AVE

<u>Year</u>	<u>Uses</u>	<u>Source</u>
1981	HOLLYWOOD DIV SCHOOL	Pacific Telephone
1976	Bernbaum JH ins	Pacific Telephone
	Hollywood Auto Driving School	Pacific Telephone
	HOLLYWOOD DRIVING SCHOOL	Pacific Telephone
1958	Rosenthal David E	Pacific Telephone
1951	Cole Av Rosenthal David E r	Pacific Telephone & Telegraph Co.

1135 COLE AVE

<u>Year</u>	<u>Uses</u>	<u>Source</u>
1981	MANNYS FILMMAKERS SERVICES M F I	Pacific Telephone
	M F I VIDEO FILM PROJECTION ROOM	Pacific Telephone
	M F I MANUEL S CONDE	Pacific Telephone
	M F I	Pacific Telephone
1976	Mannys Filmmakers Services	Pacific Telephone
	M F T	Pacific Telephone
	Conde Manuel S	Pacific Telephone
1951	Cole Av Lycett Earl r	Pacific Telephone & Telegraph Co.

1137 COLE AVE

<u>Year</u>	<u>Uses</u>	<u>Source</u>
2000	XXXX	Haines & Company
1981	WILLIAMS MICHAEL K	Pacific Telephone
	WOOD JIM	Pacific Telephone
1976	VISUALS UNLTD sls presentations	Pacific Telephone
	Doug George Visuals Unitd	Pacific Telephone
	Swift Chas A	Pacific Telephone

1139 COLE AVE

<u>Year</u>	<u>Uses</u>	<u>Source</u>
2015	SUSAN CHIVARATANOND	Cole Information Services
2009	OCCUPANT UNKNOWN	Cole Information Services
2006	BRADFORDLyn	Haines Company, Inc.
2004	K LYCETT	Cole Information Services
2000	MOVSESIAN Anne	Haines & Company
1999	OCCUPANT UNKNOWN	Cole Information Services

FINDINGS

<u>Year</u>	<u>Uses</u>	<u>Source</u>
1981	LYCETT DELLA	Pacific Telephone
1976	Lycett Della	Pacific Telephone
1951	Cole Av Sweet Mae r Cole Av Dutton Mary Jane r	Pacific Telephone & Telegraph Co. Pacific Telephone & Telegraph Co.
1942	Covert Ludow N Myra	Los Angeles Directory Co.

1145 COLE AVE

<u>Year</u>	<u>Uses</u>	<u>Source</u>
2015	MEREDITH BUCHANAN	Cole Information Services
2009	DENISE SZNITKO	Cole Information Services
2006	No Current Listing	Haines Company, Inc.
2004	SAMVEL HAKOVYAN	Cole Information Services
2000	XXXX	Haines & Company
1999	DENISE SZNITKO DAWNS IMPORT EXPORT	Cole Information Services Cole Information Services
1981	POLADIAN MIGRAN	Pacific Telephone
1976	Rodriguez Ramiro	Pacific Telephone
1951	Cole Av OHara Theo R r	Pacific Telephone & Telegraph Co.
1942	Hendershot Earl W Helen aircraftwkr	Los Angeles Directory Co.

1149 COLE AVE

<u>Year</u>	<u>Uses</u>	<u>Source</u>
2015	HARLEIGH WILLIAMS	Cole Information Services
2009	ANTHONY KILHOFFER	Cole Information Services
2006	ER 3 EKErdc	Haines Company, Inc.
2004	ALONZO BARRERA	Cole Information Services
2000	RICHARDS Cloy COLE Nancy	Haines & Company Haines & Company
1999	ANTHONY KILHOFFER	Cole Information Services
1951	Cole Av Caselotti Adriana r Cole Av Williams Joe	Pacific Telephone & Telegraph Co. Pacific Telephone & Telegraph Co.
1942	SLATER Jennie S Mrs SLATER Jane Gandy Albt E	Los Angeles Directory Co. Los Angeles Directory Co. Los Angeles Directory Co.

1153 COLE AVE

<u>Year</u>	<u>Uses</u>	<u>Source</u>
2015	ESPERANZA SOLIS	Cole Information Services
2009	ESPERANZA SOLIS	Cole Information Services

FINDINGS

<u>Year</u>	<u>Uses</u>	<u>Source</u>
2006	SOLIS Esperanza	Haines Company, Inc.
2004	E SOLIS	Cole Information Services
2000	LEON Guadalupe	Haines & Company
	SOLIS Isaias	Haines & Company
1999	ESPERANZA SOLIS	Cole Information Services
1990	SOLIS CECILIA	Pacific Bell
1981	PARRAS MARTHA A	Pacific Telephone
1951	Cole Av Sullivan Gladys Childs r	Pacific Telephone & Telegraph Co.
1942	CLARK Verne waiter	Los Angeles Directory Co.
	Beatley Vera Mrs cook	Los Angeles Directory Co.

1157 COLE AVE

<u>Year</u>	<u>Uses</u>	<u>Source</u>
2015	JORGE PEREZ	Cole Information Services
2009	JORGE BARRIOS	Cole Information Services
2006	Jorge	Haines Company, Inc.
	PEREZBARRIOS	Haines Company, Inc.
2004	JORGE BARRIOS	Cole Information Services
2000	MAGAPAN Joselino	Haines & Company
1999	JORGE BARRIOS	Cole Information Services
	J MAGAPAN	Cole Information Services
1951	Cole Av Orlinoff Arthur C r	Pacific Telephone & Telegraph Co.

1158 COLE AVE

<u>Year</u>	<u>Uses</u>	<u>Source</u>
1942	Beatley Carl cook	Los Angeles Directory Co.

1163 COLE AVE

<u>Year</u>	<u>Uses</u>	<u>Source</u>
1986	SOLIS CECILIA	Pacific Bell

1202 COLE AVE

<u>Year</u>	<u>Uses</u>	<u>Source</u>
2015	KELLY COLINDRES	Cole Information Services
	MARTHA OCHOA	Cole Information Services
	MARTIN HERNANDEZ	Cole Information Services
2009	A PAUL	Cole Information Services
	MARTHA OCHOA	Cole Information Services
	ANTHONY SEQUEIRA	Cole Information Services
2006	ERVINOmar	Haines Company, Inc.

FINDINGS

<u>Year</u>	<u>Uses</u>	<u>Source</u>
2006	OCHOA Maha L	Haines Company, Inc.
	PAULA	Haines Company, Inc.
2004	JAIME MONTOYA	Cole Information Services
	CARLOS LOPEZ	Cole Information Services
	YOLANDA DELGADO	Cole Information Services
2000	MARINO Jorge	Haines & Company
1999	ANTHONY SEQUEIRA	Cole Information Services
	MARTHA OCHOA	Cole Information Services
	A PAUL	Cole Information Services

1205 COLE AVE

<u>Year</u>	<u>Uses</u>	<u>Source</u>
2015	ROCSAN RICHMOND	Cole Information Services
2009	ROCSAN RICHMOND	Cole Information Services
2006	o BOSCH Margaret	Haines Company, Inc.
2004	ROCSAN RICHMOND	Cole Information Services
2000	BOSCH Margaret	Haines & Company
1999	OCCUPANT UNKNOWN	Cole Information Services
	ROCSAN RICHMOND	Cole Information Services
1994	VALDEZ, BILL R	Cole Information Services
1986	FORD HENRY	Pacific Bell

1211 COLE AVE

<u>Year</u>	<u>Uses</u>	<u>Source</u>
2015	PABLO NANTAS	Cole Information Services
2009	PAUL NANTAS	Cole Information Services
2006	BOSCH Margaret	Haines Company, Inc.
	NANTAS Pablo	Haines Company, Inc.
2004	PAUL NANTAS	Cole Information Services
2000	BOSCH Margaret	Haines & Company
1999	PAUL NANTAS	Cole Information Services
1994	MIKES CARPET & UPHOLSTERY	Cole Information Services
1951	Cole Av Shatz Robt H	Pacific Telephone & Telegraph Co.

1212 COLE AVE

<u>Year</u>	<u>Uses</u>	<u>Source</u>
2015	RICARDO ZELAYA	Cole Information Services
2009	LEORA SAUL	Cole Information Services
	KARINA ZELAYA	Cole Information Services

FINDINGS

<u>Year</u>	<u>Uses</u>	<u>Source</u>
2004	LEORA SAUL	Cole Information Services
	GARY MROWCA	Cole Information Services
2000	SAUL Leora	Haines & Company
1999	LEORA SAUL	Cole Information Services
	GABRIEL MARTINEZ	Cole Information Services
	KARINA ZELAYA	Cole Information Services
1994	RAMSEY, CLAYNET	Cole Information Services
1990	GULLICKSON M	Pacific Bell
	PHAM ALPHONSE	Pacific Bell
1986	ELMAJIAN ANGEL	Pacific Bell
	GULLICKSON M	Pacific Bell
	CLAROS ROMEL	Pacific Bell
1981	ELMAJIAN ANGEL	Pacific Telephone
	SOLAK RUPEN	Pacific Telephone
1976	Solak Rupen	Pacific Telephone
	Gomez Viviana	Pacific Telephone

1214 COLE AVE

<u>Year</u>	<u>Uses</u>	<u>Source</u>
1999	OCCUPANT UNKNOWN	Cole Information Services

1216 COLE AVE

<u>Year</u>	<u>Uses</u>	<u>Source</u>
2009	JOSEPH PATRIDGE	Cole Information Services
2006	PERSON Edc	Haines Company, Inc.
2004	ERIC PERSON	Cole Information Services
2000	XXXX	Haines & Company
1999	JOSEPH PATRIDGE	Cole Information Services
1986	OTT DON	Pacific Bell
1942	SNIDER Robt C Riviera Sportswear Co	Los Angeles Directory Co.

1217 COLE AVE

<u>Year</u>	<u>Uses</u>	<u>Source</u>
1951	Cole Av Brady Leo E r	Pacific Telephone & Telegraph Co.
1942	Hartman Barbara	Los Angeles Directory Co.
1937	PAIGE Sally smstrs	Los Angeles Directory Co.

1218 COLE AVE

<u>Year</u>	<u>Uses</u>	<u>Source</u>
2015	OCCUPANT UNKNOWN	Cole Information Services

FINDINGS

<u>Year</u>	<u>Uses</u>	<u>Source</u>
2009	OCCUPANT UNKNOWN	Cole Information Services
2006	No Current Listing	Haines Company, Inc.
2004	JAMES CONNELLY	Cole Information Services
2000	XXXX	Haines & Company
1999	OCCUPANT UNKNOWN	Cole Information Services
1981	LA MANCUSO L	Pacific Telephone
1942	MANES Sarah M sten LAPD	Los Angeles Directory Co.
1937	HARDEN Jay R Minetta M slsmn	Los Angeles Directory Co.

1221 COLE AVE

<u>Year</u>	<u>Uses</u>	<u>Source</u>
2015	HOLLYWOOD KINGDOM HALL	Cole Information Services
2009	JEHOVAHS WITNESSES	Cole Information Services
	HOLLYWOOD CONGREGATION OF JEHOVAH	Cole Information Services
2006	KINGDOM HL	Haines Company, Inc.
	JHVHS WTNSSS	Haines Company, Inc.
	HLLYW	Haines Company, Inc.
2004	JEHOVAHS WITNESSES HOLLYWOOD	Cole Information Services
2000	JEHOVAHS WITNESSES	Haines & Company
1999	JEHOVAHS WITNESSES HOLLYWOOD	Cole Information Services
	JEHOVAHS WITNESSES WEST HOLLYWOOD CONGREGATION	Cole Information Services
1994	JEHOVAHS WITNESSES	Cole Information Services
1990	JEHOVAH S WITNESSES ASSEMBLY HALL	Pacific Bell
	JEHOVAH S WITNESSES HOLLYWOOD CONGREGATION HOLLYWOOD	Pacific Bell
1986	JEHOVAH S WITNESSES	Pacific Bell
	JEHOVAH S WITNESSES	Pacific Bell
1981	JEHOVAH S WITNESSES	Pacific Telephone
	JEHOVAH S WITNESSES	Pacific Telephone
1976	Beverly Hills Congregation	Pacific Telephone
	JEHOVAHS WITNESSES	Pacific Telephone
1951	Cole Av Johnson P Miss r	Pacific Telephone & Telegraph Co.
1942	JOHNSON Clara musician	Los Angeles Directory Co.

1230 COLE AVE

<u>Year</u>	<u>Uses</u>	<u>Source</u>
2015	TSILYA LIBERMAN	Cole Information Services
	LAURA TERRELL	Cole Information Services

FINDINGS

<u>Year</u>	<u>Uses</u>	<u>Source</u>
2015	RONALD MERLINO	Cole Information Services
	RON OTTING	Cole Information Services
	MARIA TANAKA	Cole Information Services
	BORIS VILK	Cole Information Services
	HARRY FLYNN	Cole Information Services
	ASHOT AYDINYAN	Cole Information Services
	MIKE BELAKOVSKY	Cole Information Services
	RAISA ADLER	Cole Information Services
	CHERYL DAVIS	Cole Information Services
	SOFIYA LECHINA	Cole Information Services
	VON MIRBACH	Cole Information Services
	TAMARA SHERMAN	Cole Information Services
	ELISAVETA GEORGESCU	Cole Information Services
	GRANOVSKIY DMITRIY	Cole Information Services
	MARY GOULD	Cole Information Services
	MARIYA IOKHIM	Cole Information Services
	TAMARA KHAZINA	Cole Information Services
	DAVID PEVZNER	Cole Information Services
	MICHAEL SLADKOV	Cole Information Services
	BELA VOLOSHINA	Cole Information Services
	DINORA BARROSO	Cole Information Services
	MARIA GARLEANU	Cole Information Services
	INES JARQUIN	Cole Information Services
	TAMARA KHARCHENKO	Cole Information Services
	LEO NAROVLYANS	Cole Information Services
	MADEZHDA PILYUGA	Cole Information Services
	ED PRATT	Cole Information Services
	ROMAN SHOSTAK	Cole Information Services
	EDWARD SIGAL	Cole Information Services
	SVETLANA CHERTKOVA	Cole Information Services
	AVRAAM FELDMAN	Cole Information Services
	ALEKSANDRA MANDROSOV	Cole Information Services
	MARIA SARAH	Cole Information Services
	MIKHAIL ZILBERSHTEYN	Cole Information Services
	ESPERANZA DELVALLE	Cole Information Services
	THOMAS GELBMANN	Cole Information Services
	NATALIYA GERASIMENKO	Cole Information Services
	TAMARA HOVANNISYAN	Cole Information Services

FINDINGS

<u>Year</u>	<u>Uses</u>	<u>Source</u>
2015	MICHAEL MAYNER	Cole Information Services
	YEVGENIY LITMANOVICH	Cole Information Services
	MARIA PLOTKINA	Cole Information Services
	JOSEPH SAMMUT	Cole Information Services
	ANA SCHUMANN	Cole Information Services
2009	EIGOR MATS	Cole Information Services
	RICHARD HALL	Cole Information Services
	THOMAS GELBMANN	Cole Information Services
	HARRY FLYNN	Cole Information Services
	MARY FOSS	Cole Information Services
	ASHOT AYDINYAN	Cole Information Services
	ELENA SATALAN	Cole Information Services
	RAISA ADLER	Cole Information Services
	FUSAE MATSUMOTO	Cole Information Services
	YAKOV SHERMAN	Cole Information Services
	CHERYL DAVIS	Cole Information Services
	ROSEMARY MORRISON	Cole Information Services
	OSCAR VILELA	Cole Information Services
	KLARA VILK	Cole Information Services
	SARA PAREDES	Cole Information Services
	MICHAEL SLADKOV	Cole Information Services
	VERNICE SLAVEN	Cole Information Services
	MARIYA IOKHIM	Cole Information Services
	ELISAVETA GEORGESCU	Cole Information Services
	MARY GOULD	Cole Information Services
	RSOEANN FAZIO	Cole Information Services
	ROMAN SHOSTAK	Cole Information Services
	MARIA GARLEANU	Cole Information Services
DENISE CARDOSO	Cole Information Services	
DINORA BARROSO	Cole Information Services	
TAMARA KHARCHENKO	Cole Information Services	
MARIA RUBALLOS	Cole Information Services	
MADEZHDA PILYUGA	Cole Information Services	
EMMA POLYAKOVA	Cole Information Services	
STEVEN EGLASH	Cole Information Services	
MICHAEL MAYNER	Cole Information Services	
JOSEPH SAMMUT	Cole Information Services	
LAURA TERRELL	Cole Information Services	

FINDINGS

<u>Year</u>	<u>Uses</u>	<u>Source</u>
2009	A PAGAN	Cole Information Services
2006	FOSS Mary Flora	Haines Company, Inc.
	GARLEANU Mariade	Haines Company, Inc.
	Sanda	Haines Company, Inc.
	GELBMANN Lawrence	Haines Company, Inc.
	GEORGESCU	Haines Company, Inc.
	Ellsaveta	Haines Company, Inc.
	GOULD Mary	Haines Company, Inc.
	HALL Richard	Haines Company, Inc.
	HODGES Dana	Haines Company, Inc.
	IOSIFOVIVALBER	Haines Company, Inc.
	Tslya	Haines Company, Inc.
	KHARCHENKO	Haines Company, Inc.
	Tamara	Haines Company, Inc.
	KHAZINA Tamara I	Haines Company, Inc.
	MATSUMOTO Fusae	Haines Company, Inc.
	MAYNER Michael A	Haines Company, Inc.
	MORRISON	Haines Company, Inc.
	Rosemary	Haines Company, Inc.
	PAREDES Sara	Haines Company, Inc.
	PILYUGA Madezhda	Haines Company, Inc.
	POLYAKOVA Emma	Haines Company, Inc.
	RADNER R C	Haines Company, Inc.
	ROBBINSV	Haines Company, Inc.
	RUBALLOS Maria	Haines Company, Inc.
	SAMMUT Jos	Haines Company, Inc.
	SATALAN Elena	Haines Company, Inc.
	SHEYHETOVAMell	Haines Company, Inc.
	SHOSTAK Ro Iman	Haines Company, Inc.
	SLAVEN Vernice	Haines Company, Inc.
	Beeler	Haines Company, Inc.
	WOLEN Alan R	Haines Company, Inc.
	APARTMENTS	Haines Company, Inc.
	ADLERRaise	Haines Company, Inc.
	AYDINYANYevgenlya	Haines Company, Inc.
	CARTER Annet	Haines Company, Inc.
	CHORBEFira	Haines Company, Inc.
	DECASTILLOMadna	Haines Company, Inc.

FINDINGS

<u>Year</u>	<u>Uses</u>	<u>Source</u>
2006	FLYNN Harry	Haines Company, Inc.
2004	TSILYA IOSIFOVIVALBERMAN	Cole Information Services
	EVELYN STONER	Cole Information Services
	ARTASHES SETIYAN	Cole Information Services
	RITA RADNER	Cole Information Services
	ALAN WOLEN	Cole Information Services
	DANA HODGES	Cole Information Services
	MARY FOSS	Cole Information Services
	HARRY FLYNN	Cole Information Services
	ELENA SATALAN	Cole Information Services
	FUSAE MATSUMOTO	Cole Information Services
	YAKOV SHERMAN	Cole Information Services
	CHERYL DAVIS	Cole Information Services
	FIRA CHORBE	Cole Information Services
	ANNETT CARTER	Cole Information Services
	MARINA MONROY	Cole Information Services
	ROSEMARY MORRISON	Cole Information Services
	VERNICE SLAVEN	Cole Information Services
	MARY GOULD	Cole Information Services
	ELISAVETA GEORGESCU	Cole Information Services
	SARA PAREDES	Cole Information Services
	RSOEANN FAZIO	Cole Information Services
	ROMAN SHOSTAK	Cole Information Services
	VICTOR ROBBINS	Cole Information Services
	A VERPUKHOVSKIY	Cole Information Services
	MARIA GARLEANU	Cole Information Services
	MADEZHDA PILYUGA	Cole Information Services
	LAWRENCE GELBMANN	Cole Information Services
	MICHAEL MAYNER	Cole Information Services
	JOSEPH SAMMUT	Cole Information Services
	PHILLIP MCNEAL	Cole Information Services
2000	APARTMENTS BARBER F	Haines & Company
	CARTER Annett	Haines & Company
	DAVIS Cheryl	Haines & Company
	FLYNN Harry	Haines & Company
	FOSS Mary Flora	Haines & Company
	GARLEANU Mana Sanda	Haines & Company
	GELBMANN Lawrence J	Haines & Company

FINDINGS

<u>Year</u>	<u>Uses</u>	<u>Source</u>
2000	GEORGESCU Elisaveta	Haines & Company
	GOULD M A	Haines & Company
	GREENBAUM Sylvia	Haines & Company
	HALL Richard Happy	Haines & Company
	HODGES Dana	Haines & Company
	HUGHES Theodore L	Haines & Company
	MATSUMOTO Fusee	Haines & Company
	MAYNER Michael A	Haines & Company
	MONROY Manna Flores	Haines & Company
	RADNER C	Haines & Company
	SAMMUT Jos	Haines & Company
	SATALAN Elena	Haines & Company
	SLAVEN Vernice Beeler	Haines & Company
	STONER Evelyn Jerry	Haines & Company
WOLEN Alan R	Haines & Company	
1999	A PAGAN	Cole Information Services
	THOMAS GELBMANN	Cole Information Services
	MARY FOSS	Cole Information Services
	HARRY FLYNN	Cole Information Services
	ASHOT AYDINYAN	Cole Information Services
	ELENA SATALAN	Cole Information Services
	RAISA ADLER	Cole Information Services
	FUSAE MATSUMOTO	Cole Information Services
	YAKOV SHERMAN	Cole Information Services
	ANNETT CARTER	Cole Information Services
	CHERYL DAVIS	Cole Information Services
	OSCAR VILELA	Cole Information Services
	KLARA VILK	Cole Information Services
	MARY GOULD	Cole Information Services
	SARA PAREDES	Cole Information Services
	ROSEMARY MORRISON	Cole Information Services
	MICHAEL SLADKOV	Cole Information Services
	VERNICE SLAVEN	Cole Information Services
	MARIYA IOKHIM	Cole Information Services
	ELISAVETA GEORGESCU	Cole Information Services
RSOEANN FAZIO	Cole Information Services	
ROMAN SHOSTAK	Cole Information Services	
MARIA GARLEANU	Cole Information Services	

FINDINGS

<u>Year</u>	<u>Uses</u>	<u>Source</u>	
1999	DENISE CARDOSO	Cole Information Services	
	MARIA RUBALLOS	Cole Information Services	
	TAMARA KHARCHENKO	Cole Information Services	
	MADEZHDA PILYUGA	Cole Information Services	
	EMMA POLYAKOVA	Cole Information Services	
	DINORA BARROSO	Cole Information Services	
	STEVEN EGLASH	Cole Information Services	
	MICHAEL MAYNER	Cole Information Services	
	JOSEPH SAMMUT	Cole Information Services	
	LAURA TERRELL	Cole Information Services	
	RICHARD HALL	Cole Information Services	
	1994	WOLEN, ALAN R	Cole Information Services
		RADNER, RITA C	Cole Information Services
		COLLINS, EDWARD	Cole Information Services
SAMMUT, JOSEPH		Cole Information Services	
GELBMANN, L J		Cole Information Services	
MR PINOCCHIO CLOWN MAGICIAN		Cole Information Services	
REGAN, HENRY		Cole Information Services	
GARLEANU, MARIA S		Cole Information Services	
CARTER, ANNETT		Cole Information Services	
STONER, EVELYN J		Cole Information Services	
GOULD, M A		Cole Information Services	
MATSUMOTO, FUSAE		Cole Information Services	
HARRIS, I S		Cole Information Services	
FOSS, MARY F		Cole Information Services	
SLAVEN, VERNICE B	Cole Information Services		
1990	GOODWIN MARY	Pacific Bell	
	GOULD M A	Pacific Bell	
	GREENBAUM SYLVIA	Pacific Bell	
	HAGG R V	Pacific Bell	
	HALL RICHARD HAPPY	Pacific Bell	
	HUGHES THEODORE L	Pacific Bell	
	JAEGER CASSE	Pacific Bell	
	KACAREVIC BORA	Pacific Bell	
	LEWIS M M	Pacific Bell	
	MATSUMOTO FUSAE	Pacific Bell	
	RADNER R C	Pacific Bell	
REGAN HENRY	Pacific Bell		

FINDINGS

<u>Year</u>	<u>Uses</u>	<u>Source</u>
1990	SACKAL GEORGE	Pacific Bell
	SAMMUT JOS	Pacific Bell
	SLAVEN VERNICE BEELER	Pacific Bell
	STONER EVELYN JERRY	Pacific Bell
	TAYLOR TONY	Pacific Bell
	YAKOUBIAN YERVANT	Pacific Bell
	BARBER F	Pacific Bell
	CARTER ANNETT	Pacific Bell
	COLLINS EDWARD	Pacific Bell
	CONFORTI LOUIS	Pacific Bell
	FLYNN HARRY	Pacific Bell
	FOSS MARY FLORA	Pacific Bell
	FREEMAN ERIC CLAIR	Pacific Bell
	GELBMANN LAWRENCE J	Pacific Bell

1237 COLE AVE

<u>Year</u>	<u>Uses</u>	<u>Source</u>
2015	ISABEL MORALES	Cole Information Services
2009	OCCUPANT UNKNOWN	Cole Information Services
2004	OCCUPANT UNKNOWN	Cole Information Services
2000	VELA Reyna	Haines & Company
1999	OCCUPANT UNKNOWN	Cole Information Services

1239 COLE AVE

<u>Year</u>	<u>Uses</u>	<u>Source</u>
2015	CHAZDEAN STUDIO	Cole Information Services
	DAVID GALAN	Cole Information Services
2009	DAVID GALAN	Cole Information Services
2006	GALAN David	Haines Company, Inc.
2004	DAVID GALAN	Cole Information Services
2000	XXXX	Haines & Company
1999	DAVID GALAN	Cole Information Services
1981	BELA ARTURO	Pacific Telephone

1255 COLE AVE

<u>Year</u>	<u>Uses</u>	<u>Source</u>
2015	JEFFREY DEANE	Cole Information Services
2009	JEFFREY DEANE	Cole Information Services
2006	No Current Listing	Haines Company, Inc.

FINDINGS

<u>Year</u>	<u>Uses</u>	<u>Source</u>
2004	JEFFREY DEANE	Cole Information Services
2000	XXXX	Haines & Company
1999	JEFFREY DEANE	Cole Information Services
1967	Heitkamp P A Mrs	Pacific Telephone
1962	Heitkamp P A Mrs	Pacific Telephone
1958	Heitkamp P A Mrs	Pacific Telephone
1951	Cole Av Heitkamp P A Mrs r	Pacific Telephone & Telegraph Co.
1942	Heitkamp Philip A Marguerite	Los Angeles Directory Co.
1937	Heitkamp Philip A Marguerite E firemn LAFD	Los Angeles Directory Co.
	Keenan Hugh car washer	Los Angeles Directory Co.
	Keenan Rosemary bkpr J C Smith	Los Angeles Directory Co.
1933	Keenan Hugh G	Los Angeles Directory Co.

1256 COLE AVE

<u>Year</u>	<u>Uses</u>	<u>Source</u>
1933	Heitkamp Philip A Margurite firemn LAFD	Los Angeles Directory Co.

COLE PL

1212 COLE PL

<u>Year</u>	<u>Uses</u>	<u>Source</u>
2015	JUDITH BACA	Cole Information Services
	BLANCA ESTRADA	Cole Information Services
	FRANCISCO RIVERA	Cole Information Services
	NELLY ARAKELYAN	Cole Information Services
	MYKOLA PRYKHODKO	Cole Information Services
	SILVIA CORLETO	Cole Information Services
2009	JUDITH BACA	Cole Information Services
	RAFAEL ARGUETA	Cole Information Services
	NARENA IKNOYAN	Cole Information Services
	MARIA NASHIKYAN	Cole Information Services
	FRANCISCO GUZMAN	Cole Information Services
2006	TOVMASYAN Vardan	Haines Company, Inc.
	SAUL Leora	Haines Company, Inc.
	LULEJYAN Sarhls	Haines Company, Inc.
	IKNOYAN Narena	Haines Company, Inc.
	BACA Judith	Haines Company, Inc.
	ARGUETA Erika	Haines Company, Inc.
	APARTMENTS	Haines Company, Inc.

FINDINGS

<u>Year</u>	<u>Uses</u>	<u>Source</u>
2004	KARAPET GABRIVELYAN	Cole Information Services
	NARENA IKNOYAN	Cole Information Services
	JUDITH BACA	Cole Information Services
	CARLOS ORIZABAL	Cole Information Services
	SARKIS LULEJYAN	Cole Information Services
	WESTLAKE MEDICAL CLINIC	Cole Information Services
	VARDAN TOVMASYAN	Cole Information Services
2000	C & O PLUMBING	Haines & Company
	ARGUETA Erica M	Haines & Company
1999	JUDITH BACA	Cole Information Services
	RAFAEL ARGUETA	Cole Information Services
	MARIA NASHIKYAN	Cole Information Services
	FRANCISCO GUZMAN	Cole Information Services
	NARENA IKNOYAN	Cole Information Services
1994	SANDOVAL, MIRZA	Cole Information Services
1990	QUADROS STEPHEN	Pacific Bell
	CASTRO JACK	Pacific Bell
	SANCHEZ JOSHUA	Pacific Bell
1986	CASTRO JACK	Pacific Bell
	QUADROS STEPHEN	Pacific Bell
1981	BARON GINA R	Pacific Telephone
	CASTRO JACK	Pacific Telephone
	GONZALEZ MARIA S	Pacific Telephone
	ROSSAL ANNA	Pacific Telephone
1976	Ezzes Shirley	Pacific Telephone
	Milne Geo H	Pacific Telephone
	Rodrigues Sergio	Pacific Telephone
	Smith Eugene	Pacific Telephone
	Waddell Lilly May	Pacific Telephone
1971	Milne Geo H	Pacific Telephone
1967	Vail Dian	Pacific Telephone
1962	Williams Chas R	Pacific Telephone
	Sutton Ellen	Pacific Telephone
	Seton Larry	Pacific Telephone
	Seton Larry	Pacific Telephone
	Schonfeld Vincente	Pacific Telephone
1958	Rosenberg Harlan Dr	Pacific Telephone
	Mager Alfred	Pacific Telephone

FINDINGS

<u>Year</u>	<u>Uses</u>	<u>Source</u>
1958	Leff Don	Pacific Telephone
	Jameson Gail A	Pacific Telephone
	Fisher Frank E	Pacific Telephone
	Bryant Dennis L	Pacific Telephone
	Beiser Sherwin	Pacific Telephone

1217 COLE PL

<u>Year</u>	<u>Uses</u>	<u>Source</u>
2015	VERONICA GUERRERO	Cole Information Services
2009	ANTONIO ROBLES	Cole Information Services
2006	ROBLES Antonio	Haines Company, Inc.
2004	ANTONIO ROBLES	Cole Information Services
2000	XXXX	Haines & Company
1999	ANTONIO ROBLES	Cole Information Services
1981	MAURADA HELEN W	Pacific Telephone
	WABBE HELEN	Pacific Telephone
1976	Wabbe Helen	Pacific Telephone
1971	Wabbe Helen	Pacific Telephone
1967	Wabbe Helen	Pacific Telephone
1962	Wright Elizabeth J	Pacific Telephone
1958	Lang Betty Jo	Pacific Telephone
1951	Cole PI Bloom Sue r	Pacific Telephone & Telegraph Co.
1942	THOMAS W Dean Cherie sound techn	Los Angeles Directory Co.
1937	BURGE Grace D nurse Receiving Hosp	Los Angeles Directory Co.
	BURGE M Ruth bkpr	Los Angeles Directory Co.
1933	SMITH Roy H Gladys lawyer	Los Angeles Directory Co.

1220 COLE PL

<u>Year</u>	<u>Uses</u>	<u>Source</u>
2015	HANY HANAFY	Cole Information Services
	BRIAN SCHWEIDENBACK	Cole Information Services
	DINO LEONARDI	Cole Information Services
	RANY CHRUNG	Cole Information Services
	JOSEPH GONZALES	Cole Information Services
	JOSE ZAVALA	Cole Information Services
	CESAR VELA	Cole Information Services
	MELISSA GALVIN	Cole Information Services
	REED DORATHY	Cole Information Services
2009	BRIAN SCHWEIDENBACK	Cole Information Services

FINDINGS

<u>Year</u>	<u>Uses</u>	<u>Source</u>	
2009	KATHY MCANANY	Cole Information Services	
	LAURA LEPPANEN	Cole Information Services	
	TERESA VELA	Cole Information Services	
	JOSE ZAVALA	Cole Information Services	
	CESAR VELA	Cole Information Services	
	DORATHY REED	Cole Information Services	
2006	KAVEERT HAYAKUL	Haines Company, Inc.	
	ZAVALAJose	Haines Company, Inc.	
	Vatchadch	Haines Company, Inc.	
2004	ITALO MERINO	Cole Information Services	
	ARTURO ZAVALA	Cole Information Services	
	LUCIA FACTOR	Cole Information Services	
2000	BASSUK FRED	Haines & Company	
	GARCIAZAVALA Arluro	Haines & Company	
	LERMA Claudia	Haines & Company	
	TILE & PLUMBING	Haines & Company	
	TILE & PLUMBING ASC	Haines & Company	
1999	TILE & PLUMBING ASSOCIATES	Cole Information Services	
	DORATHY REED	Cole Information Services	
	JOSE ZAVALA	Cole Information Services	
	LAURA LEPPANEN	Cole Information Services	
	KATHY MCANANY	Cole Information Services	
	BRIAN SCHWEIDENBACK	Cole Information Services	
	CESAR VELA	Cole Information Services	
	TILE & PLUMBING	Cole Information Services	
	TERESA VELA	Cole Information Services	
	BASSUK FRED	Cole Information Services	
	1994	FRED BASSUK	Cole Information Services
		TILE&PLUMBING ASC	Cole Information Services
		ARTEMPS	Cole Information Services
1990	BASSUK FRED	Pacific Bell	
	DE LA VEGA EVELYN	Pacific Bell	
	MILLER LUCILLE	Pacific Bell	
1986	DE LA VEGA EVELYN	Pacific Bell	
	DINH OANH THI-KIM	Pacific Bell	
	MARONSKI J	Pacific Bell	
1981	CARILLO MARCIA	Pacific Telephone	
	DINH OANH THI-KIM	Pacific Telephone	

FINDINGS

<u>Year</u>	<u>Uses</u>	<u>Source</u>
1981	MARONSKI J	Pacific Telephone
1976	Goins S D	Pacific Telephone
	Rubinstein Millie Mrs	Pacific Telephone
1971	Mejia R A	Pacific Telephone
	Rubinstein Millie	Pacific Telephone
1967	Brehme G E	Pacific Telephone
	Gordon Donald E	Pacific Telephone
	Pazary Robt J Mrs	Pacific Telephone
	Rubinstein Millie	Pacific Telephone
1962	Buettner Wolfgang L	Pacific Telephone
	Gillis Don M	Pacific Telephone
	Leasot Frank N	Pacific Telephone
	Luck A C	Pacific Telephone
	Pazary Robt J Mrs	Pacific Telephone
	Zeidman Louis	Pacific Telephone
1958	Frank Ben	Pacific Telephone
	Zeidman Louis	Pacific Telephone
	Crain Kathleen	Pacific Telephone
	Feibelmann Alice	Pacific Telephone
	Baumstein Shirley	Pacific Telephone

FOUNTAIN AVE

6340 FOUNTAIN AVE

<u>Year</u>	<u>Uses</u>	<u>Source</u>
1976	Joseph Chas	Pacific Telephone
1951	Founthn Fulton Arthur r	Pacific Telephone & Telegraph Co.
1942	FULTON Arth H Grade	Los Angeles Directory Co.
1937	Slaughter Okey clk	Los Angeles Directory Co.
	EVANS Geo M Myrtle M chiropractor	Los Angeles Directory Co.
1924	Kniptascch Bertha wid Henry h	Los Angeles Directory Co.

6342 FOUNTAIN AVE

<u>Year</u>	<u>Uses</u>	<u>Source</u>
1924	h	Los Angeles Directory Co.

6343 FOUNTAIN AVE

<u>Year</u>	<u>Uses</u>	<u>Source</u>
1937	Vorwick Jane wid Jos	Los Angeles Directory Co.
	Quinlan Lou R wid Chas	Los Angeles Directory Co.

FINDINGS

<u>Year</u>	<u>Uses</u>	<u>Source</u>
1933	Quinlan Wm F mot pict dir	Los Angeles Directory Co.
	Quinlan Lon R wid C L	Los Angeles Directory Co.
1929	Wilder Eliz E wid Chas bkpr L A Whse Co r	Los Angeles Directory Co.
	QUINLAN Wm J r	Los Angeles Directory Co.
	QUINLAN Lou R wid C L h	Los Angeles Directory Co.
1924	Quinlan Lou R wid C L h	Los Angeles Directory Co.
	Von Luedemann Gus E photoplayer r	Los Angeles Directory Co.

6344 FOUNTAIN AVE

<u>Year</u>	<u>Uses</u>	<u>Source</u>
2015	ASCENT MEDIA	Cole Information Services
2004	WILDFIRE	Cole Information Services
	MARK DRISCOLL PRODUCTIONS	Cole Information Services
2000	ENCORE VIDEO 3234 S 6m 7 B	Haines & Company
	SONNET DIGITAL MEDIA CORP	Haines & Company
	SONNET DIGITAL MEDIA CORP	Haines & Company
1999	WOW FACTOR THE	Cole Information Services
	WILDFIRE	Cole Information Services
	SONNET DIGITAL MEDIA CORPORATION	Cole Information Services
	NORTH AMERICAN METALS	Cole Information Services
	ENCORE VIDEO	Cole Information Services
1994	ENCORE VIDEO	Cole Information Services
1990	ENCORE VIDEO	Pacific Bell
1986	ENCORE VIDEO	Pacific Bell
1976	Roehrs G H Mrs	Pacific Telephone
1951	Founth Lichtig Harry H r	Pacific Telephone & Telegraph Co.
1942	Lichlig Harry H studiowkr	Los Angeles Directory Co.
	Lichtig Harold H Lichtig & Englander	Los Angeles Directory Co.
1937	Lichtig Harry H Lichtig & Englander	Los Angeles Directory Co.
1929	Lichtig Harry H Lichtig & Englander	Los Angeles Directory Co.
1924	Englander Benj A Lichtig & Englander h	Los Angeles Directory Co.
	Lichtig Harry H Lichtig & Englander r	Los Angeles Directory Co.

6345 FOUNTAIN AVE

<u>Year</u>	<u>Uses</u>	<u>Source</u>
2009	ENCORE HOLLYWOOD	Cole Information Services
2000	XXXX	Haines & Company
1994	EGGERS FILMS	Cole Information Services

FINDINGS

<u>Year</u>	<u>Uses</u>	<u>Source</u>
1994	BECA FILMS	Cole Information Services
1990	STELLINGS RODGERS PRODUCTIONS INC	Pacific Bell
	EGGERS FILMS	Pacific Bell
1986	EGGERS FILMS	Pacific Bell
1981	EGGERS FILMS	Pacific Telephone
	JOHNSTON JIM FILMS INC	Pacific Telephone
1951	Founthn Av Betteridge Leo F r	Pacific Telephone & Telegraph Co.
	Founthn Av Ramchandra R L P r	Pacific Telephone & Telegraph Co.
1942	Gillan Jean	Los Angeles Directory Co.
	Gillan Virginia H Mrs pres Virginia Gillan Method	Los Angeles Directory Co.
	Quinlan Lou R wid C L	Los Angeles Directory Co.
	Shuck Ernest L	Los Angeles Directory Co.
	STEWART Ernestine S Mrs sec Mc Cutcheon Olney Mannon & Greene	Los Angeles Directory Co.
1937	Covalercheck Max	Los Angeles Directory Co.
1933	Coverchek David	Los Angeles Directory Co.
	Coverchek Max Eliz bldg contr	Los Angeles Directory Co.
	Coverchek Sylvan	Los Angeles Directory Co.
	Iacchei Aug Grace tailor	Los Angeles Directory Co.
1929	Covey Henry Jane slsmn	Los Angeles Directory Co.
	Covey David D clk	Los Angeles Directory Co.
1924	h	Los Angeles Directory Co.

6347 FOUNTAIN AVE

<u>Year</u>	<u>Uses</u>	<u>Source</u>
1951	Founthn Preston C W r	Pacific Telephone & Telegraph Co.
1942	COVEY Sylvan Covey & Covey	Los Angeles Directory Co.
	COVEY Max Eliz	Los Angeles Directory Co.

6349 FOUNTAIN AVE

<u>Year</u>	<u>Uses</u>	<u>Source</u>
1933	AUSTIN EI Frieda chiropractor	Los Angeles Directory Co.

6350 FOUNTAIN AVE

<u>Year</u>	<u>Uses</u>	<u>Source</u>
1990	NACZINSKI & ASSOCIATES INC	Pacific Bell
1986	NACZINSKI & ASSOCIATES INC	Pacific Bell
1981	RECORDING PLACE THE	Pacific Telephone
	RECORDING PLACE THE	Pacific Telephone

FINDINGS

<u>Year</u>	<u>Uses</u>	<u>Source</u>
1981	THE RECORDING PLACE	Pacific Telephone
1967	Cutler A	Pacific Telephone
1951	Founth Englander B A r	Pacific Telephone & Telegraph Co.
1942	Bennett Lillian	Los Angeles Directory Co.
	Englander Benj Sadye Lichtig & Enelander	Los Angeles Directory Co.
	Nordine Carl O Helen J studiowkr	Los Angeles Directory Co.
1937	Englander Benj A Sadie Lichtig & Englander	Los Angeles Directory Co.
	REID Janet C wid A W	Los Angeles Directory Co.
1933	Englander Benj A Lichtig & Englander	Los Angeles Directory Co.
1929	Englander Ben A Lichtig & Englander pres Cecele Modes Inc	Los Angeles Directory Co.
1924	Kavanaugh Martin J r	Los Angeles Directory Co.
	SMITH Wm M plastr h	Los Angeles Directory Co.

6354 FOUNTAIN AVE

<u>Year</u>	<u>Uses</u>	<u>Source</u>
2000	XXXX	Haines & Company
1981	ROSS MC CANSE & ASSOCIATES INC	Pacific Telephone
	RAVENSBAOURNE COMMUNICATIONS	Pacific Telephone
	PARKS JAS CLAY	Pacific Telephone
	MC CANSE ROSS & ASSOCIATES INC	Pacific Telephone
1951	Founth Av Mitchell Tazewell r	Pacific Telephone & Telegraph Co.
1942	WILLIAMS Carrie wid C S	Los Angeles Directory Co.
1937	LANGDON Thos C chauf	Los Angeles Directory Co.
	Langdon Harry chauf	Los Angeles Directory Co.
1933	JOHNSTON Wm F slsmn Mrs E F Anderson	Los Angeles Directory Co.
	JOHNSTON Patience Mrs	Los Angeles Directory Co.
	JOHNSTON Dora waiter	Los Angeles Directory Co.

6355 FOUNTAIN AVE

<u>Year</u>	<u>Uses</u>	<u>Source</u>
2009	OCCUPANT UNKNOWN	Cole Information Services
2004	OCCUPANT UNKNOWN	Cole Information Services
2000	XXXX	Haines & Company
1999	OCCUPANT UNKNOWN	Cole Information Services
1986	HOLLYWOOD SCRIPT WRITING INSTITUTE	Pacific Bell
1981	SNOW SAMMY JR	Pacific Telephone
1976	Albert Carlos	Pacific Telephone

FINDINGS

<u>Year</u>	<u>Uses</u>	<u>Source</u>
1951	Founth Woodman Jean r	Pacific Telephone & Telegraph Co.
1942	Archer Harold A Louise mech	Los Angeles Directory Co.
1937	Ewell Porter D Ruby clk	Los Angeles Directory Co.
1933	Ewell Porter D Ruby slsmn Sillers Paint & Varnish Co	Los Angeles Directory Co.
1929	ROBERTSON R Chas Ruth actor h	Los Angeles Directory Co.

6356 FOUNTAIN AVE

<u>Year</u>	<u>Uses</u>	<u>Source</u>
1986	MENDOZA NICK PRODUCTIONS	Pacific Bell
	NICK MENDOZA PRODUCTIONS	Pacific Bell
1976	Ofc	Pacific Telephone
	Movie Makers Ltd	Pacific Telephone
1937	ELLIOTT Edw K Lauphine pntr	Los Angeles Directory Co.
	ELLIOTT Jesse J Harriett	Los Angeles Directory Co.
1933	CARTER Marion asst G L Henson	Los Angeles Directory Co.
	Curtner Eva R Mrs drsmkr	Los Angeles Directory Co.
	Curtner Raymond M	Los Angeles Directory Co.
	Kirkow Merna sten	Los Angeles Directory Co.
1929	LEWIS Harry clk	Los Angeles Directory Co.

6357 FOUNTAIN AVE

<u>Year</u>	<u>Uses</u>	<u>Source</u>
1951	Founth Av Tuerk Doris H r	Pacific Telephone & Telegraph Co.
1942	Dunsmuir Lillian Mrs	Los Angeles Directory Co.
1937	ROACH Margien F	Los Angeles Directory Co.
1933	Allread Robt J	Los Angeles Directory Co.
	Allread Jas R Emma slsmn Hillcrest Motor Co	Los Angeles Directory Co.
1929	SMITH Fred V Gladys slsmn h	Los Angeles Directory Co.
	Druker Hyman Bess trmr	Los Angeles Directory Co.
	Drach Helen wid J W	Los Angeles Directory Co.

6400 FOUNTAIN AVE

<u>Year</u>	<u>Uses</u>	<u>Source</u>
2015	DINORAH DEMONCHEZ	Cole Information Services
2006	WOO Vincent	Haines Company, Inc.
	SERRANOCVLSNT	Haines Company, Inc.
2004	DINORAH DEMONCHEZ	Cole Information Services
2000	WOO Vincent	Haines & Company

FINDINGS

<u>Year</u>	<u>Uses</u>	<u>Source</u>
1986	GARCIA CARLOS	Pacific Bell
	CASTRO DINORAH	Pacific Bell
1976	Aguirre Fausto	Pacific Telephone

6401 FOUNTAIN AVE

<u>Year</u>	<u>Uses</u>	<u>Source</u>
1929	WHITE Horace L Tess mfrs rep r	Los Angeles Directory Co. Los Angeles Directory Co.
1924	Mc INTYRE Ruth A r	Los Angeles Directory Co.

6406 FOUNTAIN AVE

<u>Year</u>	<u>Uses</u>	<u>Source</u>
2015	HECTOR NERY	Cole Information Services
2009	HECTOR NERY	Cole Information Services
2006	NERY Hecctor	Haines Company, Inc.
2004	HECTOR NERY	Cole Information Services
2000	GUINHAWA Violeta	Haines & Company
1999	HECTOR NERY	Cole Information Services
1994	GUINHAWA, VIOLETA L	Cole Information Services
1986	ALDAMA AMALIA	Pacific Bell
1981	ALDEMA AMELIA	Pacific Telephone
1976	Hollister Wm C	Pacific Telephone
1967	Hollister Wm C	Pacific Telephone
1962	Hollister Wm C	Pacific Telephone
1951	Founth Hollister Wm C r	Pacific Telephone & Telegraph Co.
1942	HOLLISTER Wm C Marian lino opr	Los Angeles Directory Co.
1937	LANE Dwight A Jennie	Los Angeles Directory Co.
1933	Hollister Wm C Marian F lino opr Lane Dwight A Jennie	Los Angeles Directory Co. Los Angeles Directory Co.
1929	LANE Dwight A Jennie	Los Angeles Directory Co.
1924	Lane Dwight A bldg contr	Los Angeles Directory Co.

6407 FOUNTAIN AVE

<u>Year</u>	<u>Uses</u>	<u>Source</u>
2000	NENKOV Boris	Haines & Company
1976	Lettieri Clifford G	Pacific Telephone
1951	Founth Howe J Willoughby Dr	Pacific Telephone & Telegraph Co.
1942	HOWE J Willoughby phys	Los Angeles Directory Co.
1937	NICHOLS Irene Mrs	Los Angeles Directory Co.

FINDINGS

<u>Year</u>	<u>Uses</u>	<u>Source</u>
1933	HOWE Edgar R	Los Angeles Directory Co.
	HOWE J Willoughby phys	Los Angeles Directory Co.
	HARDEN Blanche Mrs hsekpr	Los Angeles Directory Co.
	HARDEN Dorothy ofc sec Nina A Stevens	Los Angeles Directory Co.
1929	HOWE J Willoughby phys	Los Angeles Directory Co.
1924	h	Los Angeles Directory Co.
	HOWE Mary J wid S J r	Los Angeles Directory Co.

6410 FOUNTAIN AVE

<u>Year</u>	<u>Uses</u>	<u>Source</u>
2015	KULBIR KAUR	Cole Information Services
	BROCK OTTERBACHER	Cole Information Services
2009	JORGE ACAJABON	Cole Information Services
	KULBIR KAUR	Cole Information Services
2006	KAUR Kulbir	Haines Company, Inc.
2004	SATHYA PROPERTY SERVICES	Cole Information Services
2000	TUAZON Aliyson 00 t	Haines & Company
1999	JORGE ACAJABON	Cole Information Services
	KULBIR KAUR	Cole Information Services

6411 FOUNTAIN AVE

<u>Year</u>	<u>Uses</u>	<u>Source</u>
2000	NENKOV Boris	Haines & Company
1990	FEARS PHILLIP & DAWN	Pacific Bell
1951	Founntn Marriott Gladys r	Pacific Telephone & Telegraph Co.
1942	Merriott Ronald F Gladys electn	Los Angeles Directory Co.
1937	Marriott Ronald F Gladys K electn	Los Angeles Directory Co.
1933	HAMM Leo Eliz carp	Los Angeles Directory Co.
1929	ADAMS Helen drsmkr	Los Angeles Directory Co.
	HAMM Leo L Eliz carp	Los Angeles Directory Co.
1924	Hamm Leo h	Los Angeles Directory Co.

6412 FOUNTAIN AVE

<u>Year</u>	<u>Uses</u>	<u>Source</u>
2015	BRISA SOTO	Cole Information Services
	IVAN CARRILLO	Cole Information Services
2009	LOUIS VALLE	Cole Information Services
	OCCUPANT UNKNOWN	Cole Information Services
	IVAN CARRILLO	Cole Information Services

FINDINGS

<u>Year</u>	<u>Uses</u>	<u>Source</u>
2006	MORALES Jose	Haines Company, Inc.
2004	GILMA VILLAGRAN	Cole Information Services
	FAIZAH AHMAD	Cole Information Services
	LORENZO BRIONES	Cole Information Services
2000	XXXX	Haines & Company
1999	IVAN CARRILLO	Cole Information Services
	LOUIS VALLE	Cole Information Services
	OCCUPANT UNKNOWN	Cole Information Services
1994	ARMINGTON, JERI L	Cole Information Services
1990	ARMINGTON J H	Pacific Bell
1986	ARMINGTON J H	Pacific Bell
1981	FLORES JULIA	Pacific Telephone
	ARMINGTON J H	Pacific Telephone
1976	Flores Julia	Pacific Telephone
	Armington J H	Pacific Telephone
1951	Founth Xenos Mary r	Pacific Telephone & Telegraph Co.
1942	OLSON Marion A clk	Los Angeles Directory Co.
	OLSON Marion A clk	Los Angeles Directory Co.
1937	SMALL Sylvia G dep collr U S Int Rev	Los Angeles Directory Co.
	SMALL Saml W Sylvia	Los Angeles Directory Co.
1933	SMALL Saml jr	Los Angeles Directory Co.
1929	Aidlin Jos clk	Los Angeles Directory Co.
	Aidlin Saml Anna slsmn	Los Angeles Directory Co.
	Aidlin Bessie sten	Los Angeles Directory Co.
1924	r	Los Angeles Directory Co.
	Fishhler Harry W r	Los Angeles Directory Co.

6416 FOUNTAIN AVE

<u>Year</u>	<u>Uses</u>	<u>Source</u>
2015	MIRIAM LLANES	Cole Information Services
	RONALD LAKES	Cole Information Services
	SILVIA CORLETO	Cole Information Services
	LEA HALLINAN	Cole Information Services
	DANIEL SANCHEZ	Cole Information Services
	BRIAN CHANG	Cole Information Services
	AMAN CHAUDHRY	Cole Information Services
	ERVIN SANCHEZ	Cole Information Services
	J JACOBSON	Cole Information Services
2009	MIRIAM LLANES	Cole Information Services

FINDINGS

<u>Year</u>	<u>Uses</u>	<u>Source</u>
2009	JUAN CORDOVA	Cole Information Services
2006	CORDOVA Juan	Haines Company, Inc.
2004	JUAN CORDOVA	Cole Information Services
	MIRIAM LLANOS	Cole Information Services
2000	CORDOVA Juan	Haines & Company
1999	JUAN CORDOVA	Cole Information Services
	MIRIAM LLANES	Cole Information Services
1994	CORDOVA, JUAN	Cole Information Services
	ARMINGTON, J L	Cole Information Services
1990	HOULIHAN BRIAN T	Pacific Bell
	ARMINGTON J L	Pacific Bell
	DAVIS RICHARD H	Pacific Bell
	DE BOLT JAS B	Pacific Bell
	FISHER WM	Pacific Bell
1986	ARMINGTON J L	Pacific Bell
	BOBROFF LIBBY	Pacific Bell
	DAVIS RICHARD H	Pacific Bell
	DEBOLT JAS B	Pacific Bell
	FISHER WM	Pacific Bell
	MARTELL RALPH	Pacific Bell
1981	ARMINGTON J L	Pacific Telephone
	BERROCAL MARIO	Pacific Telephone
	BOBROFF LIBBY	Pacific Telephone
	DE LOS SANTOS SAL	Pacific Telephone
	FISHER WM	Pacific Telephone
1976	Berrocal Mario	Pacific Telephone
	Bobroff Libby	Pacific Telephone
	De Los Santos Sal	Pacific Telephone
	Huaman Antonio	Pacific Telephone
	Keniston Evelyn	Pacific Telephone
	Vinson Edw	Pacific Telephone
1951	Founth Albin Natasha r	Pacific Telephone & Telegraph Co.
1937	Del Dotto Russell Manon auto repr	Los Angeles Directory Co.
	Goodman Marvin P Callie D slsmn Hollywood Citizen	Los Angeles Directory Co.
	GOODWIN Marvin P Callie D slsmn	Los Angeles Directory Co.
1933	HOOPER Fred A dist mgr Am Hawaiian SSCo	Los Angeles Directory Co.
	HOOPER Ruth M	Los Angeles Directory Co.

FINDINGS

<u>Year</u>	<u>Uses</u>	<u>Source</u>
1933	HOOPER Wm	Los Angeles Directory Co.
1929	Morrill Bernice sten	Los Angeles Directory Co.
	MORRILL R B Hayes Lillie slsmn Hemet Riverside Walnut Estates	Los Angeles Directory Co.
1924	KOEHLER Geo W broker h	Los Angeles Directory Co.
	WILD Oscar clk r	Los Angeles Directory Co.
	Wilde Clarence J r	Los Angeles Directory Co.

6417 FOUNTAIN AVE

<u>Year</u>	<u>Uses</u>	<u>Source</u>
2015	GUSTAVO GAMBAROTTI	Cole Information Services
2009	ALEJANDRO LOPEZ	Cole Information Services
2006	LOPEZAlejandro	Haines Company, Inc.
	LAPIETRA Eugene	Haines Company, Inc.
2004	TOM SAGE	Cole Information Services
1999	OCCUPANT UNKNOWN	Cole Information Services
	ALEJANDRO LOPEZ	Cole Information Services
1994	HEPNER, SAM	Cole Information Services
1962	Atkins Emerson Mrs	Pacific Telephone
1958	Atkins Emerson Mrs	Pacific Telephone
1951	Founthn Atkins Emerson Mrs r	Pacific Telephone & Telegraph Co.
1942	Atkins Emerson Blanche	Los Angeles Directory Co.
1937	ATKINS Emerson Blanche R	Los Angeles Directory Co.
	ATKINS Ruth	Los Angeles Directory Co.
1929	Atkins Emerson Blanche gdnr	Los Angeles Directory Co.
	PIERSON Chas W Blanche musician	Los Angeles Directory Co.
1924	ATKINS Emerson landscape gardener h	Los Angeles Directory Co.

6422 FOUNTAIN AVE

<u>Year</u>	<u>Uses</u>	<u>Source</u>
2015	JEFFREY DEANE	Cole Information Services
2009	JASON LAWRENCE	Cole Information Services
2006	LEE Paul	Haines Company, Inc.
2004	BLANCY ADAMS	Cole Information Services
2000	LEE Paul	Haines & Company
1999	JASON LAWRENCE	Cole Information Services
1951	Founthn Westphal Robt E r	Pacific Telephone & Telegraph Co.
1942	BARROWS Henry A	Los Angeles Directory Co.
	BARROWS Geo D Jane studiowkr	Los Angeles Directory Co.

FINDINGS

<u>Year</u>	<u>Uses</u>	<u>Source</u>
1933	Legg Wm A Cecelia	Los Angeles Directory Co.
	BACHMAN Hannah wid S A	Los Angeles Directory Co.
1929	Bosserman Frank Flora	Los Angeles Directory Co.
1924	Bosserman Frank h	Los Angeles Directory Co.

6423 FOUNTAIN AVE

<u>Year</u>	<u>Uses</u>	<u>Source</u>
2015	JOSHUA ROBINSON	Cole Information Services
2009	NICOLAE TANASE	Cole Information Services
2004	MARIA MAGALENA	Cole Information Services
2000	TANASE Nicolae	Haines & Company
1999	NICOLAE TANASE	Cole Information Services
1951	Founth Blonder S r	Pacific Telephone & Telegraph Co.
1942	Blonder Saml Bertha tailor	Los Angeles Directory Co.
	Blonder David Macfarland & Blonder	Los Angeles Directory Co.
1937	Blonder David E lawyer	Los Angeles Directory Co.
	Blonder Saml Bertha tailor	Los Angeles Directory Co.
1933	Blonder David	Los Angeles Directory Co.
	Blonder Saml Bertha tailor	Los Angeles Directory Co.
1929	Blonder Saml Bertha tailor	Los Angeles Directory Co.

6426 FOUNTAIN AVE

<u>Year</u>	<u>Uses</u>	<u>Source</u>
1929	JOHNSON Sophie wid J A	Los Angeles Directory Co.
	JOHNSON Mabel	Los Angeles Directory Co.
1924	JOHNSON Mabel r	Los Angeles Directory Co.
	JOHNSON Hen r	Los Angeles Directory Co.
	JOHNSON Elaine E clk r	Los Angeles Directory Co.

6427 FOUNTAIN AVE

<u>Year</u>	<u>Uses</u>	<u>Source</u>
1929	OLSEN Alf J Maud A J & Glen Olsen	Los Angeles Directory Co.
1924	Fader Josephine wid Alex r	Los Angeles Directory Co.
	OLSEN Alfd J v pres mgr Federal Tr & Sav Bank h	Los Angeles Directory Co.
	OLSEN Glen F teller Federal Tr & Sav Bank r	Los Angeles Directory Co.

6430 FOUNTAIN AVE

<u>Year</u>	<u>Uses</u>	<u>Source</u>
1929	Heitkamp Philip A Marguerite firemn LAFD	Los Angeles Directory Co.

FINDINGS

6431 FOUNTAIN AVE

<u>Year</u>	<u>Uses</u>	<u>Source</u>
1929	FORBES Jos A Nellie pntr	Los Angeles Directory Co.
1924	FORBES Jos A painting contr	Los Angeles Directory Co.

6435 FOUNTAIN AVE

<u>Year</u>	<u>Uses</u>	<u>Source</u>
1942	KLEIN Harry T	Los Angeles Directory Co.
	KLEIN Mildred bkpr C J Dorfman	Los Angeles Directory Co.
1937	Thoresen Maren wid John landscape artist	Los Angeles Directory Co.
	Lindgren Hildur L vocalist	Los Angeles Directory Co.
1929	Mc MANUS Fred J Elsie musician	Los Angeles Directory Co.
	CARROLL Fred E clk	Los Angeles Directory Co.
	BARTON Walter sten	Los Angeles Directory Co.
1924	h	Los Angeles Directory Co.

6436 FOUNTAIN AVE

<u>Year</u>	<u>Uses</u>	<u>Source</u>
2015	CHAZDEAN STUDIO	Cole Information Services
2009	CHAZ DEAN LIFESTYLE	Cole Information Services
2006	CHAZDEAN	Haines Company, Inc.
	UFESTYLE	Haines Company, Inc.
	DEANE Jeffrey	Haines Company, Inc.
2004	DEAN CHAZ	Cole Information Services
2000	COLDEN Brad	Haines & Company
	DEANE Jeffrey	Haines & Company
1994	COLDEN, BRAD	Cole Information Services
1951	Founth Kent R K r	Pacific Telephone & Telegraph Co.
1942	KENT Kelly R Sue A used cars	Los Angeles Directory Co.
1937	KENT R Kelly Sue Kent & Bowles	Los Angeles Directory Co.
1933	SCHMITT Jennie	Los Angeles Directory Co.
	SCHMITT Leona	Los Angeles Directory Co.
1929	Benton Elaine	Los Angeles Directory Co.
	BENTON Mae wid Benj	Los Angeles Directory Co.
1924	RYAN Jas h	Los Angeles Directory Co.
	JOHNSON Sophie L wid J A h	Los Angeles Directory Co.

FINDINGS

LA MIRADA AVE

6306 LA MIRADA AVE

<u>Year</u>	<u>Uses</u>	<u>Source</u>
1924	Wasick Anna Mrs furs	Los Angeles Directory Co.
	Wasick Regina A typist r	Los Angeles Directory Co.

6310 LA MIRADA AVE

<u>Year</u>	<u>Uses</u>	<u>Source</u>
1929	CAMERON Peter J Ann clk	Los Angeles Directory Co.
1924	Manier John H rancher h	Los Angeles Directory Co.
	LYNCH Pierre J slsmn Clarence Shockley r	Los Angeles Directory Co.

6311 LA MIRADA AVE

<u>Year</u>	<u>Uses</u>	<u>Source</u>
2000	XXXX	Haines & Company
1951	La Mirada Av Klever Henry Larrys Carpet Serv	Pacific Telephone & Telegraph Co.
	La Mirada Larrys Carpet Serv	Pacific Telephone & Telegraph Co.
1942	Stretton Donald V Helen H drugs	Los Angeles Directory Co.
1937	KAY Virginia	Los Angeles Directory Co.
1933	Heintzelman Earl F Hazel police	Los Angeles Directory Co.
1929	De Haven Carter jr clk	Los Angeles Directory Co.
	De Haven Carter Flora	Los Angeles Directory Co.
1924	Jahraus Donald M h	Los Angeles Directory Co.

6314 LA MIRADA AVE

<u>Year</u>	<u>Uses</u>	<u>Source</u>
2009	INTERNATIONAL TV FILM DISTRUTERS	Cole Information Services
2000	DENNIS HAL PRODCTNS	Haines & Company
	HAL DENNIS PRODS	Haines & Company
	INTL TELEVISION FLM	Haines & Company
1999	INTERNATL TELEVISION FILM DISTRIBUTING COMPANY INCORPORATED	Cole Information Services
	DENNIS HAL PRODUCTIONS	Cole Information Services
1994	INTERNATIONAL TELEVISION FILM	Cole Information Services
	HAL DENNIS PRODUCTIONS	Cole Information Services
1990	DENNIS HAL PRODUCTIONS	Pacific Bell
	HAL DENNIS PRODUCTIONS	Pacific Bell

FINDINGS

<u>Year</u>	<u>Uses</u>	<u>Source</u>
1990	INTERNATL TELEVISION FILM DISTRIBUTING CO INC	Pacific Bell
1986	DENNIS HAL PRODUCTIONS	Pacific Bell
	HAL DENNIS PRODUCTIONS	Pacific Bell
	INTERNATL TELEVISION FILM DISTRIBUTING CO INC	Pacific Bell
1981	DENNIS HAL PRODUCTIONS	Pacific Telephone
	PRODUCTIONS	Pacific Telephone
	INTERNATL TELEVISION FILM DISTRIBUTING CO INC	Pacific Telephone
1976	Dennis Hal Productions	Pacific Telephone
	Hal Dennis Productions	Pacific Telephone
	Interntl Television Film Distributing Co Inc	Pacific Telephone
1951	La Mirada Av Finks Ruth S r	Pacific Telephone & Telegraph Co.
	La Mirada Stollmack Irving r	Pacific Telephone & Telegraph Co.
1942	Chalifoue Frank restr	Los Angeles Directory Co.
	PARKS Nellie waiter	Los Angeles Directory Co.
1937	Stollmack Arth T	Los Angeles Directory Co.
1933	Stollmack Ruth gowns	Los Angeles Directory Co.
	Stollmack Sarah	Los Angeles Directory Co.
1929	TAYLOR Mary E h	Los Angeles Directory Co.

6315 LA MIRADA AVE

<u>Year</u>	<u>Uses</u>	<u>Source</u>
2015	OCCUPANT UNKNOWN	Cole Information Services
2009	ELLIOT HOROWITZ	Cole Information Services
2006	WYSER Eric	Haines Company, Inc.
2004	ELLIOT HOROWITZ	Cole Information Services
2000	WYSER Eric	Haines & Company
1999	OCCUPANT UNKNOWN	Cole Information Services
	ELLIOT HOROWITZ	Cole Information Services
1951	La Mirada Av Gunn Mildred E r	Pacific Telephone & Telegraph Co.
1942	GUNN Walter P Mildred B clk	Los Angeles Directory Co.
1937	Yarborough Frances wid Oran	Los Angeles Directory Co.
1933	Yarbrough Frances wid Oran	Los Angeles Directory Co.
1929	Yarbrough Frances L wid O F h	Los Angeles Directory Co.
	Wahby Saml J Margt h	Los Angeles Directory Co.
1924	Yarborough Frances wid Oran h	Los Angeles Directory Co.

FINDINGS

6318 LA MIRADA AVE

<u>Year</u>	<u>Uses</u>	<u>Source</u>
1942	Trice John autowkr	Los Angeles Directory Co.

6319 LA MIRADA AVE

<u>Year</u>	<u>Uses</u>	<u>Source</u>
2015	STEVEN STOUFFER	Cole Information Services
2009	STEVEN STOUFFER	Cole Information Services
2006	CHAN Hon	Haines Company, Inc.
2004	OCCUPANT UNKNOWN	Cole Information Services
2000	LUK Slu	Haines & Company
1999	OCCUPANT UNKNOWN	Cole Information Services
	STEVEN STOUFFER	Cole Information Services
1951	La Mirada Flook Ernest A r	Pacific Telephone & Telegraph Co.
1942	Hackett Wm J Olive V police	Los Angeles Directory Co.
1937	BURKMAN Carl A Lillian M	Los Angeles Directory Co.
1933	KARLSON Lawrence I Helen L formn Calligan Rehfeld Ltd	Los Angeles Directory Co.
1929	KARLSON Lawrence D Helen	Los Angeles Directory Co.

6320 LA MIRADA AVE

<u>Year</u>	<u>Uses</u>	<u>Source</u>
2000	DENNIS Harold	Haines & Company
1951	La Mirada Fincham Albert r	Pacific Telephone & Telegraph Co.
1942	SCHMIDT Fred Anna	Los Angeles Directory Co.
1937	SCHMIDT Fred Anna wtchmn Bd of Educ	Los Angeles Directory Co.
1933	MOLLER Henry M Marion language tchr	Los Angeles Directory Co.
1929	TENNANT HAROLD D Anna Dist Mgr Evening Herald h	Los Angeles Directory Co.

6323 LA MIRADA AVE

<u>Year</u>	<u>Uses</u>	<u>Source</u>
2015	LUIS COLINA	Cole Information Services
2009	MICHEAL JONES	Cole Information Services
2006	WYSER Eric	Haines Company, Inc.
	JONES Jane	Haines Company, Inc.
2004	ABDUL BLUE	Cole Information Services
2000	WYSER Eric	Haines & Company
1999	MICHEAL JONES	Cole Information Services
1994	PENADO, ERICK D	Cole Information Services
1986	AFSHAR NOSRAT	Pacific Bell

FINDINGS

<u>Year</u>	<u>Uses</u>	<u>Source</u>
1981	AFSHAR NOSRAT	Pacific Telephone
1942	OCONNELL Johanna Mrs restr	Los Angeles Directory Co.
	OConnell Edw Johanna cook	Los Angeles Directory Co.
1933	Tolagson Clarence F Harriett Southwest Prescription Pharmacy	Los Angeles Directory Co.
1929	MARTIN Benj Peggy slsmn	Los Angeles Directory Co.

6324 LA MIRADA AVE

<u>Year</u>	<u>Uses</u>	<u>Source</u>
2000	PATHOMSAKUL Adul	Haines & Company
1942	KING Mary J waiter	Los Angeles Directory Co.
	Owings Tony C Billie plmbr	Los Angeles Directory Co.
1937	Heaver Merle Mrs	Los Angeles Directory Co.
1933	MORRIS Mary beauty opr	Los Angeles Directory Co.
	TAYLOR Merle Mrs	Los Angeles Directory Co.
1929	Heaver John Myrl slsmn	Los Angeles Directory Co.
1924	TAYLOR Merle Mrs h	Los Angeles Directory Co.

6326 LA MIRADA AVE

<u>Year</u>	<u>Uses</u>	<u>Source</u>
1942	PINE Frank W Sally R slsmn	Los Angeles Directory Co.
	MURRAY Lee actor	Los Angeles Directory Co.

6327 LA MIRADA AVE

<u>Year</u>	<u>Uses</u>	<u>Source</u>
2015	OCCUPANT UNKNOWN	Cole Information Services
2009	ERICK PENADO	Cole Information Services
2006	PENADO Erick Daniel	Haines Company, Inc.
	WYSER Eric	Haines Company, Inc.
2004	ERICK PENADO	Cole Information Services
2000	PENADO Erick Daniel	Haines & Company
	WYSER Eric	Haines & Company
1999	ERICK PENADO	Cole Information Services
1990	ALBARENGA MARIA C	Pacific Bell
1986	ALBARENGA MARIA C	Pacific Bell
1981	AGAZARYAN NAZARETH	Pacific Telephone
1976	Bedrosian Pierre S	Pacific Telephone
1951	La Mirada Leonard Jas r	Pacific Telephone & Telegraph Co.
1942	Merrick Harry Millicent writer	Los Angeles Directory Co.
	MILLER Harold Carmen	Los Angeles Directory Co.

FINDINGS

<u>Year</u>	<u>Uses</u>	<u>Source</u>
1937	Graffeo Chas jr slsmn	Los Angeles Directory Co.
	Graffeo Grace Mrs	Los Angeles Directory Co.
	Graffeo John M	Los Angeles Directory Co.
	Graffeo Phyllis E sten	Los Angeles Directory Co.
	Graffeo Sadie J	Los Angeles Directory Co.
1929	Bouer Fred J Irene dept mgr Associated Life Ins Co	Los Angeles Directory Co.
1924	Buxton John F auto opr r	Los Angeles Directory Co.

6328 LA MIRADA AVE

<u>Year</u>	<u>Uses</u>	<u>Source</u>
2009	JOSE FUENTES	Cole Information Services
2006	No Current Listing	Haines Company, Inc.
2004	JOSE FUENTES	Cole Information Services
2000	WATKINS Jean	Haines & Company
1999	JOSE FUENTES	Cole Information Services
1981	RAMIREZ PEDRO MARTINEZ	Pacific Telephone
1962	Phair Geo E	Pacific Telephone
1958	Phair Geo E	Pacific Telephone
1951	La Mirada Phair Geo E r	Pacific Telephone & Telegraph Co.
1942	PHAIR Geo E Ellen	Los Angeles Directory Co.
1937	Grelck Edw G Annabelle jwlr	Los Angeles Directory Co.
	Grelck Eliz A	Los Angeles Directory Co.
1933	Grelck Edw G Annabelle jwlr	Los Angeles Directory Co.
1929	ANDERSON Wm P Olga slsmn	Los Angeles Directory Co.
1924	Cady Hada Mrs r	Los Angeles Directory Co.
	HASKIN Robt P slsmn h	Los Angeles Directory Co.

6332 LA MIRADA AVE

<u>Year</u>	<u>Uses</u>	<u>Source</u>
2000	BROWNE Olson	Haines & Company
1986	LOEWENSON T R	Pacific Bell
1976	Loewenson Theodore	Pacific Telephone
1951	La Mirada Sparks Verla Jo r	Pacific Telephone & Telegraph Co.
1942	Andresen John V Julia tailor	Los Angeles Directory Co.
1937	Curl Byron A Gertrude deekmn SCTCo	Los Angeles Directory Co.
1929	LEMMON Wilbert Pauline	Los Angeles Directory Co.

FINDINGS

6333 LA MIRADA AVE

<u>Year</u>	<u>Uses</u>	<u>Source</u>
2015	OCCUPANT UNKNOWN	Cole Information Services
2009	ADAM FRANCIS	Cole Information Services
2006	FRANCIS Jo	Haines Company, Inc.
2000	ROYAL PRESTIGE OF SOUTH CA TOBAR Sonia	Haines & Company Haines & Company
1999	ADAM FRANCIS ROYAL PRESTIGE OF SOUTH CALIFORNIA	Cole Information Services Cole Information Services
1994	SANCHEZ, SILVIA	Cole Information Services
1990	SANCHEZ SILVIA	Pacific Bell
1981	GUERRERO C L	Pacific Telephone
1976	King Lloyd S	Pacific Telephone
1951	La Mirada Braggins Wylie F r	Pacific Telephone & Telegraph Co.
1942	SMITH Albt E Mildred clk	Los Angeles Directory Co.
1937	Meston Stanley C Margt drftsmn E T Heitsemitt	Los Angeles Directory Co.
1929	KROHN Mattie wid P M	Los Angeles Directory Co.
1924	Krohn Mattie wid P M h	Los Angeles Directory Co.

6336 LA MIRADA AVE

<u>Year</u>	<u>Uses</u>	<u>Source</u>
2004	OCCUPANT UNKNOWN	Cole Information Services
1937	KELLY Leo A Helen R police	Los Angeles Directory Co.
1933	Valles F Arlington Ethel artist	Los Angeles Directory Co.
1929	BEYER Aug G sec treas Bear State Battery & Equipment Co	Los Angeles Directory Co.
1924	Wing Paul R h	Los Angeles Directory Co.

6337 LA MIRADA AVE

<u>Year</u>	<u>Uses</u>	<u>Source</u>
2015	JOHN ANDERSON	Cole Information Services
2009	CHRISTINE SWEENEY	Cole Information Services
2006	LEELOY Wafter	Haines Company, Inc.
2004	WALTER LEELOY	Cole Information Services
2000	FERN Alma B GRIPPEN Sheridan	Haines & Company Haines & Company
1999	CHRISTINE SWEENEY OCCUPANT UNKNOWN	Cole Information Services Cole Information Services
1994	FERN, ALMA B	Cole Information Services

FINDINGS

<u>Year</u>	<u>Uses</u>	<u>Source</u>
1990	FERN ALMA B	Pacific Bell
1986	FERN ALMA B	Pacific Bell
1981	FERN ALMA B	Pacific Telephone
1976	Fern Alma B	Pacific Telephone
1951	La Mirada Fern Alma B r	Pacific Telephone & Telegraph Co.
1942	Stires Pearl K wid V G	Los Angeles Directory Co.
	BURD Robt aircrftwkr	Los Angeles Directory Co.
1937	WILLSON Mabel W Mrs slswm Mishka Egan	Los Angeles Directory Co.
	BERRY Barbara Mrs writer	Los Angeles Directory Co.
1933	KROHN Harry P Jennie paper hngr	Los Angeles Directory Co.
	BENNETT Monroe slsmn Pac Title & Art Studio	Los Angeles Directory Co.
1929	ONEIL Patk F	Los Angeles Directory Co.
1924	Krohn Harry N asst foremn h	Los Angeles Directory Co.

6340 LA MIRADA AVE

<u>Year</u>	<u>Uses</u>	<u>Source</u>
1990	VILCHES JOSE	Pacific Bell
1986	VILCHES JOSE	Pacific Bell
1981	VILCHES JOSE	Pacific Telephone
1976	Vilches Jose	Pacific Telephone
1967	Clark Chas W Mrs	Pacific Telephone
1962	Clark Chas W Mrs	Pacific Telephone
1958	Clark Chas W Mrs	Pacific Telephone
1951	La Mirada Clark Chas W Mrs r	Pacific Telephone & Telegraph Co.
1942	CLARK Chas W Annie	Los Angeles Directory Co.
	FINDLAY David H	Los Angeles Directory Co.
1937	FINDLAY David H golf instr	Los Angeles Directory Co.
	CLARK Chas W Annie F jan	Los Angeles Directory Co.
1933	CLARK Chas W Anna jan	Los Angeles Directory Co.
1929	CLARK David W Dorothy M Indy supvr	Los Angeles Directory Co.
	CLARK Chas W jan	Los Angeles Directory Co.
1924	HOWARD Byron R r	Los Angeles Directory Co.
	CLARK Chas W h	Los Angeles Directory Co.
	CLARK David W truck driver r	Los Angeles Directory Co.

6341 LA MIRADA AVE

<u>Year</u>	<u>Uses</u>	<u>Source</u>
2015	YURI LOWENTHAL	Cole Information Services

FINDINGS

<u>Year</u>	<u>Uses</u>	<u>Source</u>
2009	YURI LOWENTHAL	Cole Information Services
2006	FOGO Credence	Haines Company, Inc.
	SOL Credence	Haines Company, Inc.
2004	CREDENCE FOGO	Cole Information Services
1999	YURI LOWENTHAL	Cole Information Services
1951	La Mirada Gigounon Marcelle r	Pacific Telephone & Telegraph Co.
1942	Gigounon Marcelle V Mrs	Los Angeles Directory Co.
1937	Gigounon Marcelle V slsw n	Los Angeles Directory Co.
1933	Gigounon Marcelle V slsw n	Los Angeles Directory Co.
	Rapp J chef	Los Angeles Directory Co.
1929	Renner Cornelia clk r	Los Angeles Directory Co.
	Gigounon Marcelle slsdy	Los Angeles Directory Co.
	ABBOT Fred E slsmn	Los Angeles Directory Co.
1924	Gigounon Marcelle Mrs slswmn h	Los Angeles Directory Co.
	Cowman Ethel Mrs bkpr r	Los Angeles Directory Co.

6344 LA MIRADA AVE

<u>Year</u>	<u>Uses</u>	<u>Source</u>
1986	BALDALIAN BEDROS	Pacific Bell
1976	Estrada Gladys	Pacific Telephone
	Estrada Luis	Pacific Telephone
1951	La Mirada Campbell Olive M Mrs r	Pacific Telephone & Telegraph Co.
1942	Richer Michl	Los Angeles Directory Co.
	Von Cranach Mario L asst mgr Mirror Theatre	Los Angeles Directory Co.
	CAMPBELL Olive M Mrs jan	Los Angeles Directory Co.
1937	Von Cranach Mario L asst mgr Fox Westlake Theatre	Los Angeles Directory Co.
	CAMPBELL Olive M	Los Angeles Directory Co.
1933	Von Cranach Mario L asst mgr Mirror Theatre	Los Angeles Directory Co.
	CAMPBELL Olive M	Los Angeles Directory Co.
1929	ODONNELL Fred E Blanche slsmn	Los Angeles Directory Co.
	CAMPBELL Marie L clk	Los Angeles Directory Co.
1924	Gross Olga photoplyer r	Los Angeles Directory Co.
	Gross Esther wid Edwd clo clnr h	Los Angeles Directory Co.
	r	Los Angeles Directory Co.

FINDINGS

6345 LA MIRADA AVE

<u>Year</u>	<u>Uses</u>	<u>Source</u>
2015	JOYCE CABIDA	Cole Information Services
2006	ESPLANA Raymundo	Haines Company, Inc.
2004	SARKIS AGESYAN	Cole Information Services
2000	ESPLANA Raymundo	Haines & Company
1986	TOTH LOUIS & NANCY	Pacific Bell
1976	Hecht Helen	Pacific Telephone
1942	ROSE Jas D Dorothy firemn LAFD	Los Angeles Directory Co.
1937	Berkihiser Dale O	Los Angeles Directory Co.
	Berkihiser Walter F Myrtle slsmn	Los Angeles Directory Co.
1933	Gloster Jas	Los Angeles Directory Co.
	Gloster Rex S Eva	Los Angeles Directory Co.
1929	SMITH Stillman M Jane h	Los Angeles Directory Co.

6346 LA MIRADA AVE

<u>Year</u>	<u>Uses</u>	<u>Source</u>
1976	Klein Edw	Pacific Telephone
1924	Steyrl Jos toolmkr h	Los Angeles Directory Co.

6347 LA MIRADA AVE

<u>Year</u>	<u>Uses</u>	<u>Source</u>
1937	STEWART Ray	Los Angeles Directory Co.

6348 LA MIRADA AVE

<u>Year</u>	<u>Uses</u>	<u>Source</u>
2000	XXXX	Haines & Company
1951	La Mirada Stevenson Hayden r	Pacific Telephone & Telegraph Co.
1942	STEVENSON Heyden Louise J actor	Los Angeles Directory Co.
1933	Cordier Emilie Mrs	Los Angeles Directory Co.
1929	Chapin Sidney D	Los Angeles Directory Co.
1924	STEVENSON Hayden photoplayer h	Los Angeles Directory Co.

6349 LA MIRADA AVE

<u>Year</u>	<u>Uses</u>	<u>Source</u>
2015	CLINTON CHILDRESS	Cole Information Services
2009	JEFF LEE	Cole Information Services
2006	LEEJong Dae	Haines Company, Inc.
2004	CHELSEA PARK	Cole Information Services
2000	HATCH Jeffrey P	Haines & Company
1999	J HATCH	Cole Information Services

FINDINGS

<u>Year</u>	<u>Uses</u>	<u>Source</u>
1999	JEFF LEE	Cole Information Services
1951	La Mirada Devlin Wm F r	Pacific Telephone & Telegraph Co.
1942	Travaglini Antonio M Avolins Travaglinis	Los Angeles Directory Co.
1937	Cornelson Frank E Gertrude lino opr Hollywood Citizen News	Los Angeles Directory Co.
1933	KOHL Morris Helen	Los Angeles Directory Co.
1929	Mc CARTHY Henry Alma meats	Los Angeles Directory Co.

6351 LA MIRADA AVE

<u>Year</u>	<u>Uses</u>	<u>Source</u>
1942	Brenon Herbt Helen	Los Angeles Directory Co.

6352 LA MIRADA AVE

<u>Year</u>	<u>Uses</u>	<u>Source</u>
2000	XXXX	Haines & Company
1986	CARRILLO JUANITA	Pacific Bell
1981	CARRILLO FEDERICO	Pacific Telephone
1976	Roy Raymond	Pacific Telephone
1951	La Mirada Av Pennock Donald C Mrs r	Pacific Telephone & Telegraph Co.
1937	Loder Jack writer	Los Angeles Directory Co.
1933	RHODES Douglas N gas sta atdt	Los Angeles Directory Co.
1929	RHODES Beatrice N h	Los Angeles Directory Co.

6353 LA MIRADA AVE

<u>Year</u>	<u>Uses</u>	<u>Source</u>
2015	SUCHARIT CHURNAKOSES	Cole Information Services
2006	Pichalket	Haines Company, Inc.
	VATTANATHAM	Haines Company, Inc.
2000	VATTANATHAM P	Haines & Company
1994	CAYABAN, JAY	Cole Information Services
1976	Winter Thelma Mrs	Pacific Telephone
1951	La Mirada Av Robertson M R r	Pacific Telephone & Telegraph Co.
1942	Liefke Irwin A Florence traf mar Radio Transcription Co	Los Angeles Directory Co.
1937	Generotzky Geo W Goldie electr	Los Angeles Directory Co.
1933	Gougenheim Ralph J	Los Angeles Directory Co.
	BRENNON Esther wid Chandos	Los Angeles Directory Co.
1924	h	Los Angeles Directory Co.

FINDINGS

6356 LA MIRADA AVE

<u>Year</u>	<u>Uses</u>	<u>Source</u>
2000	XXXX	Haines & Company
1981	MAHLER OLGA	Pacific Telephone
1976	Mahler Olga	Pacific Telephone
1942	Asmussen Aug J Elva aircrftwkr Jardine Jacqueline	Los Angeles Directory Co. Los Angeles Directory Co.
1937	Tildesley Alice L writer Tildesley Julia L wid G W Tildesley Ruth M writer	Los Angeles Directory Co. Los Angeles Directory Co. Los Angeles Directory Co.
1933	Tildesley Alice writer Tildesley Julia L wid G W Tildesley Ruth M writer	Los Angeles Directory Co. Los Angeles Directory Co. Los Angeles Directory Co.
1929	Tildesley Alice L writer r Tildesley Julia L Mrs h Tildesley Ruth M writer r LEONARD Jas H slsmn	Los Angeles Directory Co. Los Angeles Directory Co. Los Angeles Directory Co. Los Angeles Directory Co.
1924	FRAZER Robt W photo player h	Los Angeles Directory Co.

6357 LA MIRADA AVE

<u>Year</u>	<u>Uses</u>	<u>Source</u>
2015	GERALD CANNIZZARO	Cole Information Services
2009	ROCK DOG RECORDS GERALD CANNIZZARO	Cole Information Services Cole Information Services
2006	CANNIZZARO Gerald	Haines Company, Inc.
2004	GERALD CANNIZZARO	Cole Information Services
2000	JOHNSTON Richard	Haines & Company
1999	GERALD CANNIZZARO	Cole Information Services
1986	BISHOFF CARMEN	Pacific Bell
1981	BISHOFT CARMEN	Pacific Telephone
1976	Bishoff Carmen	Pacific Telephone
1937	Oberg Mary L Brenon Helen V Mrs	Los Angeles Directory Co. Los Angeles Directory Co.
1929	GREEN Addie Mrs	Los Angeles Directory Co.

6365 LA MIRADA AVE

<u>Year</u>	<u>Uses</u>	<u>Source</u>
1929	Brenon Schandos Mrs	Los Angeles Directory Co.

FINDINGS

6382 LA MIRADA AVE

<u>Year</u>	<u>Uses</u>	<u>Source</u>
1929	RHODES Douglas N h	Los Angeles Directory Co.

6400 LA MIRADA AVE

<u>Year</u>	<u>Uses</u>	<u>Source</u>
1924	Bondie Edwd J h	Los Angeles Directory Co.
	Bondie Clarence r	Los Angeles Directory Co.

6401 LA MIRADA AVE

<u>Year</u>	<u>Uses</u>	<u>Source</u>
2000	XXXX	Haines & Company
1976	Lambert Camille	Pacific Telephone
1951	La Mirada Drulias Kathryn r	Pacific Telephone & Telegraph Co.
1929	Lechner Edw Myrtle plstr	Los Angeles Directory Co.
1924	Lechner Edwd F plastr contr	Los Angeles Directory Co.

6406 LA MIRADA AVE

<u>Year</u>	<u>Uses</u>	<u>Source</u>
2015	JUAN OCHOA	Cole Information Services
	MELISSA MUNOZ	Cole Information Services
	BRIAN CASTANEDA	Cole Information Services
2009	SERGIO RAMIREZ	Cole Information Services
	MARGARITA LOPEZ	Cole Information Services
	MARIA OCHOA	Cole Information Services
2006	No Current Listing	Haines Company, Inc.
2004	MARIA OCHOA	Cole Information Services
	JESSICA ACOSTA	Cole Information Services
	PEBBLES MILLER	Cole Information Services
	ROSA CASTANEDA	Cole Information Services
	SERGIO RAMIREZ	Cole Information Services
2000	XXXX	Haines & Company
1999	MARIA OCHOA	Cole Information Services
	SERGIO RAMIREZ	Cole Information Services
	MARGARITA LOPEZ	Cole Information Services
1951	La Mirada Peterson Peter E r	Pacific Telephone & Telegraph Co.
1942	PETERSON Peter E	Los Angeles Directory Co.
1933	PETERSON Peter E Florence dept mgr B H Dvas Corp	Los Angeles Directory Co.
1929	PETERSON Peter E Florence buyer B H Dyas Co	Los Angeles Directory Co.

FINDINGS

<u>Year</u>	<u>Uses</u>	<u>Source</u>
1924	PETERSON Peter E buyer h	Los Angeles Directory Co.

6407 LA MIRADA AVE

<u>Year</u>	<u>Uses</u>	<u>Source</u>
2000	XXXX	Haines & Company
1981	PEREZ SHIRLEY	Pacific Telephone
1976	Riddle Nelson F	Pacific Telephone
1951	La Mirada Av Auster Frank E	Pacific Telephone & Telegraph Co.
1942	Gilkey Gertrude Mrs mgr Santa Anita Potteries	Los Angeles Directory Co.
	MURPHY Grace	Los Angeles Directory Co.
1937	CRAIN Ethel B	Los Angeles Directory Co.
	CRAIN Lawrence R	Los Angeles Directory Co.
	CRAIN Mark W Florence M carp	Los Angeles Directory Co.
	CRAIN Mark W jr slsmn	Los Angeles Directory Co.
	CRAIN Roy W slsmn	Los Angeles Directory Co.
1933	Candler Elmer L servmn SCT Co	Los Angeles Directory Co.
	CARLSON Harry sten	Los Angeles Directory Co.
	Christopher Wm W police	Los Angeles Directory Co.
	Nisle Olive wid Wm	Los Angeles Directory Co.
1929	Brosier Sarah wid Jas	Los Angeles Directory Co.
1924	Brosier Sarah wid Jas r	Los Angeles Directory Co.
	Nisle Wm slsmn h	Los Angeles Directory Co.

6410 LA MIRADA AVE

<u>Year</u>	<u>Uses</u>	<u>Source</u>
2015	KRISTEN MERCADO	Cole Information Services
	OCCUPANT UNKNOWN	Cole Information Services
	MICHAEL HOCHMAN	Cole Information Services
	KEAW AYECHANTOUK	Cole Information Services
	ESTEBAN REYES	Cole Information Services
2009	OCCUPANT UNKNOWN	Cole Information Services
	KEAW AYECHANTOUK	Cole Information Services
	MICHAEL HOCHMAN	Cole Information Services
2006	AYECHANTOUK	Haines Company, Inc.
	HOCHMAN Michael	Haines Company, Inc.
2004	OCCUPANT UNKNOWN	Cole Information Services
	MICHAEL HOCHMAN	Cole Information Services
2000	CHURNKOSES Charee	Haines & Company

FINDINGS

<u>Year</u>	<u>Uses</u>	<u>Source</u>
2000	HOCHMAN Michael	Haines & Company
	SABET Hassan	Haines & Company
	a 1/2 CRUZ Rodolio	Haines & Company
1999	KEAW AYECHANTOUK	Cole Information Services
	MICHAEL HOCHMAN	Cole Information Services
	OCCUPANT UNKNOWN	Cole Information Services
1986	GOLDEN DANIEL	Pacific Bell
	GOLDEN JOSHUA	Pacific Bell
1976	Hampton Franklin R	Pacific Telephone
1942	NORTON Beryle M	Los Angeles Directory Co.
1937	Meisberger Robt J bartndr	Los Angeles Directory Co.
	Meisberger Robt C Ruth E bartndr	Los Angeles Directory Co.
1933	ROSENTHAL Mary sten	Los Angeles Directory Co.
	Schienberg Saml S Esther clk	Los Angeles Directory Co.

6412 LA MIRADA AVE

<u>Year</u>	<u>Uses</u>	<u>Source</u>
2015	OCCUPANT UNKNOWN	Cole Information Services
2009	TIFFANY GALLERY ANTIQUES & ART	Cole Information Services
2006	No Current Listing	Haines Company, Inc.
2004	OCCUPANT UNKNOWN	Cole Information Services
2000	XXXX	Haines & Company
1976	Dag S	Pacific Telephone
1951	La Mirada Nalle Ellen I r	Pacific Telephone & Telegraph Co.
1942	Landolfi Jos Virginia studiowkr	Los Angeles Directory Co.
1937	Vines Jos slsmn Q R S Neon Corp	Los Angeles Directory Co.
	Gladser Wm Sydell slsmn	Los Angeles Directory Co.
1933	LITTLE John F carp	Los Angeles Directory Co.
1924	LITTLE John F bldg contr	Los Angeles Directory Co.
	LITTLE Ellen I wid R H r	Los Angeles Directory Co.

6413 LA MIRADA AVE

<u>Year</u>	<u>Uses</u>	<u>Source</u>
1951	La Mirada Av Miceli Carmen Mrs r	Pacific Telephone & Telegraph Co.
1942	RAPHAEL Ely Henrietta linens	Los Angeles Directory Co.
	HOSKINS Teresa maid	Los Angeles Directory Co.
	DONALDSON Jas	Los Angeles Directory Co.
1937	DONALDSON Jas Edna Y	Los Angeles Directory Co.
1933	Pielow Chester B	Los Angeles Directory Co.

FINDINGS

<u>Year</u>	<u>Uses</u>	<u>Source</u>
1924	DUNCAN Olabelle Mrs drsmkr	Los Angeles Directory Co.
	DUNCAN Margt M clk r	Los Angeles Directory Co.

6416 LA MIRADA AVE

<u>Year</u>	<u>Uses</u>	<u>Source</u>
2015	PATRICK HORNE	Cole Information Services
	MATTHEW MONTGOMERY	Cole Information Services
	NORA LIDDELL	Cole Information Services
	OCCUPANT UNKNOWN	Cole Information Services
	GREGORY BOK	Cole Information Services
2009	OCCUPANT UNKNOWN	Cole Information Services
	FRANCIS JANES	Cole Information Services
2006	KING David S Jr	Haines Company, Inc.
	ROBERTS Chdstopher	Haines Company, Inc.
	SABETANTIQUES	Haines Company, Inc.
	JANES Francis	Haines Company, Inc.
2004	OCCUPANT UNKNOWN	Cole Information Services
	CHRISTOPHER ROBERTS	Cole Information Services
	MICHAEL TRUONG	Cole Information Services
	SABET ANTIQUES	Cole Information Services
2000	KING David S Jr	Haines & Company
	SABET Hassann	Haines & Company
	a 1/2 BROWN Michael	Haines & Company
1999	OCCUPANT UNKNOWN	Cole Information Services
	FRANCIS JANES	Cole Information Services
1994	LEVIS, FREDY	Cole Information Services
1990	LEVIS FREDY	Pacific Bell
1986	LEVIS FREDY	Pacific Bell
1976	Gleason M	Pacific Telephone
	Langone M	Pacific Telephone
	Decker Leonard E	Pacific Telephone
1951	La Mirada Laughlin David H	Pacific Telephone & Telegraph Co.
	La Mirada Sweet Charles r	Pacific Telephone & Telegraph Co.
	La Mirada Av McCaskey Ted r	Pacific Telephone & Telegraph Co.
	La Mirada Av Floren Carl E	Pacific Telephone & Telegraph Co.
1942	DOUGLAS Wm S Ethel labty techn	Los Angeles Directory Co.
	Mizrahi Theo Grace linens	Los Angeles Directory Co.
	Sweet Chas C Laura furn	Los Angeles Directory Co.
	SWEE Zora	Los Angeles Directory Co.

FINDINGS

<u>Year</u>	<u>Uses</u>	<u>Source</u>
1937	MALONE Ivor R Louise slsmn	Los Angeles Directory Co.
	Mc NEIL Bess L Mrs	Los Angeles Directory Co.
	Sweet Chas Laura furn	Los Angeles Directory Co.
	SWEET Norman J	Los Angeles Directory Co.
1933	Fitch Lucy J Mrs	Los Angeles Directory Co.
	Fleischman Mildred sten	Los Angeles Directory Co.
	WALSH John	Los Angeles Directory Co.
1929	Bellah Lois sten	Los Angeles Directory Co.
	FREEMAN Grace sten	Los Angeles Directory Co.
	WELCH John W Julia A slsmn h	Los Angeles Directory Co.
1924	WELCH John W slsmn Foster & Kleiser Co h	Los Angeles Directory Co.

6417 LA MIRADA AVE

<u>Year</u>	<u>Uses</u>	<u>Source</u>
2000	XXXX	Haines & Company
1999	OCCUPANT UNKNOWN	Cole Information Services
1951	La Mirada Av Kalpaschnikoff Andrew Dr	Pacific Telephone & Telegraph Co.
	La Mirada Av Woerner Jane R r	Pacific Telephone & Telegraph Co.
1942	Ziffren Lester	Los Angeles Directory Co.
1937	Wurtzel Harry L Grace mot pict agt	Los Angeles Directory Co.
1933	Wurtzel Harry Inc S G Ullman v pros H L Wurtzel sec mgr booking agts	Los Angeles Directory Co.
1924	Siegrist Jacob J carp h	Los Angeles Directory Co.
	Siegrist Ivan D clk r	Los Angeles Directory Co.

6418 LA MIRADA AVE

<u>Year</u>	<u>Uses</u>	<u>Source</u>
2015	MOHAMMAD NAGHIBI	Cole Information Services
	OCCUPANT UNKNOWN	Cole Information Services
2009	OCCUPANT UNKNOWN	Cole Information Services
2006	Susannah	Haines Company, Inc.
	CARRADINE	Haines Company, Inc.
2004	JOANNA SOSA	Cole Information Services
2000	THOMPSON E	Haines & Company
	a 1/2 BROWN Jeff	Haines & Company
1999	OCCUPANT UNKNOWN	Cole Information Services
1951	La Mirada Katran Jos r	Pacific Telephone & Telegraph Co.
	La Mirada Av Hobb Isaac Mrs r	Pacific Telephone & Telegraph Co.
1937	GEORGE Roscoe N Eileen carp	Los Angeles Directory Co.

FINDINGS

<u>Year</u>	<u>Uses</u>	<u>Source</u>
1933	WELCH John W wтчmn City Bd of Educ	Los Angeles Directory Co.
	NICHOLS Lulu wid Howard	Los Angeles Directory Co.
1929	Mills Chas slsmn	Los Angeles Directory Co.

6422 LA MIRADA AVE

<u>Year</u>	<u>Uses</u>	<u>Source</u>
2015	AKBAR GADIM	Cole Information Services
2009	AKBAR GADIM	Cole Information Services
2006	GADIM Akbar	Haines Company, Inc.
2004	AKBAR ASGARZADIEGADIM	Cole Information Services
	LOURDES TOLENTINO	Cole Information Services
	AKBAR GADIM	Cole Information Services
2000	GADIM Akbar	Haines & Company
1999	AKBAR GADIM	Cole Information Services
1990	VORONENKO LYUDMILA	Pacific Bell
1967	Westphal E D	Pacific Telephone
1962	Westphal E D	Pacific Telephone
1958	Westpinal E D	Pacific Telephone
1951	La Mirada Westphal E D r	Pacific Telephone & Telegraph Co.
1942	WESTPHAL Helene	Los Angeles Directory Co.
	WESTPHAL Ernest D Mabel	Los Angeles Directory Co.
1937	WESTPHAL Ernst D Mabel E E Westphal Art Co	Los Angeles Directory Co.
1933	WESTPHAL Ernst D Mabel E Westphal Art Co	Los Angeles Directory Co.
1929	WESTPHAL Ernst D Mabel E Westphal Art Co h	Los Angeles Directory Co.
1924	WESTPHAL Ernest D E Westphal Art Co h	Los Angeles Directory Co.

6423 LA MIRADA AVE

<u>Year</u>	<u>Uses</u>	<u>Source</u>
2000	XXXX	Haines & Company
1976	Dangcil Mel	Pacific Telephone
1958	Branham Clarence O	Pacific Telephone
1951	La Mirada Cooper Grace Z r	Pacific Telephone & Telegraph Co.
1942	COOPER John S Grace lawyer	Los Angeles Directory Co.
	KELLER Alf S Winifred studiowkr	Los Angeles Directory Co.
1937	Cooper John S Grace Z lawyer	Los Angeles Directory Co.
1933	WRIGHT Hugh J Bessie	Los Angeles Directory Co.
	WRIGHT Hugh J jr oilwkr	Los Angeles Directory Co.

FINDINGS

<u>Year</u>	<u>Uses</u>	<u>Source</u>
1929	Weimer Emmanuel H Eliz h	Los Angeles Directory Co.
1924	Weimer Emanuel H art leather goods	Los Angeles Directory Co.

6426 LA MIRADA AVE

<u>Year</u>	<u>Uses</u>	<u>Source</u>
1924	Marriott H Eugene aud h	Los Angeles Directory Co.

6428 LA MIRADA AVE

<u>Year</u>	<u>Uses</u>	<u>Source</u>
1924	Weimer Al piano tuner r	Los Angeles Directory Co.

6432 LA MIRADA AVE

<u>Year</u>	<u>Uses</u>	<u>Source</u>
1929	Wentworth Elmer Masie slsmn h	Los Angeles Directory Co.

6433 LA MIRADA AVE

<u>Year</u>	<u>Uses</u>	<u>Source</u>
2009	MAUREEN WALSH	Cole Information Services
2006	WALSH M Maureen	Haines Company, Inc.
	SPEERS William	Haines Company, Inc.
1999	MAUREEN WALSH	Cole Information Services
1976	Myrick Gary G	Pacific Telephone
1951	La Mirada Kaneen R W Jr r	Pacific Telephone & Telegraph Co.
1933	BUCK Lysle M eng SCT Co	Los Angeles Directory Co.
1929	Buck Lysle M supvr SCT Co	Los Angeles Directory Co.
1924	BUCK Lysle M eng h	Los Angeles Directory Co.

6434 LA MIRADA AVE

<u>Year</u>	<u>Uses</u>	<u>Source</u>
1951	La Mirada Fox Joel A r	Pacific Telephone & Telegraph Co.
1942	Dedunes Geo Irene chef	Los Angeles Directory Co.
	Dedes Irene sten Natl Dollar Stores	Los Angeles Directory Co.

6435 LA MIRADA AVE

<u>Year</u>	<u>Uses</u>	<u>Source</u>
2015	ROBBIE MAHROU	Cole Information Services
2009	VICTORIA RUDD	Cole Information Services
2004	TERENCE TYSON	Cole Information Services
2000	TYSON Terence	Haines & Company
1999	VICTORIA RUDD	Cole Information Services

FINDINGS

<u>Year</u>	<u>Uses</u>	<u>Source</u>
1986	JACOBS JIMMY D	Pacific Bell
1981	BROWN BRIAN	Pacific Telephone
	BROWN K	Pacific Telephone
1976	Mower Evan	Pacific Telephone
1951	La Mirada Av Simmons Leon H	Pacific Telephone & Telegraph Co.
	La Mirada Simmons Leon H investmts	Pacific Telephone & Telegraph Co.

6436 LA MIRADA AVE

<u>Year</u>	<u>Uses</u>	<u>Source</u>
1951	La Mirada Fox Leo M r	Pacific Telephone & Telegraph Co.
1942	GRAY Edw C Ethel electn	Los Angeles Directory Co.
	Stelson Vastha Mrs smstrs	Los Angeles Directory Co.
1937	Poston Virginia M	Los Angeles Directory Co.
1933	Poston Percy H Jessie sten	Los Angeles Directory Co.
1929	Cutchin Belle B wid D W	Los Angeles Directory Co.
	Poston Percy H Jessie M sten h	Los Angeles Directory Co.
1924	Bonebrake N D Mrs h	Los Angeles Directory Co.

6437 LA MIRADA AVE

<u>Year</u>	<u>Uses</u>	<u>Source</u>
2015	PAUL GORDON	Cole Information Services
2009	OCCUPANT UNKNOWN	Cole Information Services
2006	VINEYARD Philip	Haines Company, Inc.
2004	PAUL GORDON	Cole Information Services
2000	XXXX	Haines & Company
1999	OCCUPANT UNKNOWN	Cole Information Services
1994	TYSON, TERENCE	Cole Information Services
1990	SMITH S	Pacific Bell

6439 LA MIRADA AVE

<u>Year</u>	<u>Uses</u>	<u>Source</u>
2015	ANDREW DAVIDSON	Cole Information Services
2006	ROADRUNNERLA	Haines Company, Inc.
2004	BRADY MCELROY	Cole Information Services
2000	XXXX	Haines & Company
1999	OCCUPANT UNKNOWN	Cole Information Services
1990	PERRY MICHAEL	Pacific Bell
1986	O HERON E S	Pacific Bell
	O HERON MAUREEN	Pacific Bell

FINDINGS

<u>Year</u>	<u>Uses</u>	<u>Source</u>
1981	O HERON E S	Pacific Telephone
1976	OHeron Ellen S	Pacific Telephone

6442 LA MIRADA AVE

<u>Year</u>	<u>Uses</u>	<u>Source</u>
2015	SOUHAILA CHEHIBI	Cole Information Services
2006	SOLTANENizar	Haines Company, Inc.
2004	NIZAR SOLTANE	Cole Information Services
1999	OCCUPANT UNKNOWN	Cole Information Services
1990	REYES LUCITA	Pacific Bell
1986	GONZALES VICTORIA	Pacific Bell
	REYES LUCITA	Pacific Bell
1981	REYES LUCITA	Pacific Telephone
1976	Kwon Sandra	Pacific Telephone
1951	La Mirada Black Lelia V r	Pacific Telephone & Telegraph Co.
1942	BLACK John R Lehia V	Los Angeles Directory Co.
1937	Dragan Laura Mrs	Los Angeles Directory Co.
	Black John R Lelia	Los Angeles Directory Co.
1933	Langdon Nadine	Los Angeles Directory Co.
	BLACK John R Lelia V	Los Angeles Directory Co.
1929	BLACK John R Lelia real est	Los Angeles Directory Co.
1924	Diston Robt r	Los Angeles Directory Co.
	Konkle Claude A h	Los Angeles Directory Co.

6443 LA MIRADA AVE

<u>Year</u>	<u>Uses</u>	<u>Source</u>
2015	DOROTHY CONTE	Cole Information Services
2009	DOROTHY CONTE	Cole Information Services
2006	CONTE Luis	Haines Company, Inc.
2004	DOROTHY CONTE	Cole Information Services
2000	CONTE Luis	Haines & Company
1999	DOROTHY CONTE	Cole Information Services
1994	CONTE, LUIS	Cole Information Services
1990	CONTE LUIS	Pacific Bell
	CONTE DOROTHY	Pacific Bell
1986	CONTE LUIS	Pacific Bell
	CONTE DOROTHY	Pacific Bell
1981	CONTE LUIS	Pacific Telephone
	CONTE DOROTHY	Pacific Telephone

FINDINGS

<u>Year</u>	<u>Uses</u>	<u>Source</u>
1976	Conte Luis	Pacific Telephone
	Conte D A	Pacific Telephone
1951	La Mirada Hawkins Carl r	Pacific Telephone & Telegraph Co.
1942	HAWKINS Oscar	Los Angeles Directory Co.
	Hawkins Carl Emma	Los Angeles Directory Co.
1937	HAWKINS Oscar R slsmn	Los Angeles Directory Co.
1933	Delson Abner C Sydell	Los Angeles Directory Co.
1924	h	Los Angeles Directory Co.

6445 LA MIRADA AVE

<u>Year</u>	<u>Uses</u>	<u>Source</u>
1929	Marriott H Eug acct Equitable Life Assurance Soc	Los Angeles Directory Co.

6450 LA MIRADA AVE

<u>Year</u>	<u>Uses</u>	<u>Source</u>
2015	LIZ AGUIRRE	Cole Information Services
2009	RONALD AGUIRRE	Cole Information Services
2006	AGUIRRE Ron	Haines Company, Inc.
2004	RON AGUIRRE	Cole Information Services
2000	AGUIRRE Ron	Haines & Company
1999	OCCUPANT UNKNOWN	Cole Information Services
	RONALD AGUIRRE	Cole Information Services
1942	Yarbrough Eug Doloris	Los Angeles Directory Co.
	GREENE Evelyn maid	Los Angeles Directory Co.
1937	CROTHERS Robt Caro	Los Angeles Directory Co.
1929	CLARKE ALEX H Real Estate Editor Evening Herald	Los Angeles Directory Co.
1924	SINDORF RALPH Mgr Rental Dept W B Merwin & Co h	Los Angeles Directory Co.
	Galland Edna M Mrs r	Los Angeles Directory Co.

6451 LA MIRADA AVE

<u>Year</u>	<u>Uses</u>	<u>Source</u>
2015	PETE GADDIS	Cole Information Services
	SALVADOR NIETO	Cole Information Services
2009	MAZONI SIKYALA	Cole Information Services
	TJ WATSON	Cole Information Services
2004	CINDY STINESPRING	Cole Information Services
	MAZONI SIKYALA	Cole Information Services
	JAMES DAVIS	Cole Information Services

FINDINGS

<u>Year</u>	<u>Uses</u>	<u>Source</u>
2000	DAVIS J H	Haines & Company
1999	MAZONI SIKYALA	Cole Information Services
	TJ WATSON	Cole Information Services
1994	LOWENFIELD, M	Cole Information Services
1981	MANKER RUSSELL C	Pacific Telephone
	LITTMAN JEFFREY	Pacific Telephone
1976	Tavares Jose	Pacific Telephone
	Russill Maria	Pacific Telephone
1951	La Mirada	Pacific Telephone & Telegraph Co.
	Barrett June r	Pacific Telephone & Telegraph Co.
	Hollingsworth Dick r	Pacific Telephone & Telegraph Co.
	Hensley C A r	Pacific Telephone & Telegraph Co.
	Reid Ralph J r	Pacific Telephone & Telegraph Co.
	Nestegard L r	Pacific Telephone & Telegraph Co.

6456 LA MIRADA AVE

<u>Year</u>	<u>Uses</u>	<u>Source</u>
1929	PARKER Thos J Anna	Los Angeles Directory Co.
1924	BENNETT Clifford T real est h	Los Angeles Directory Co.
	BENNETT Josephine wid Terrance r	Los Angeles Directory Co.
	BENNETT Josephine M clk r	Los Angeles Directory Co.
	BENNETT Lorretta T steno r	Los Angeles Directory Co.

6462 LA MIRADA AVE

<u>Year</u>	<u>Uses</u>	<u>Source</u>
1924	Benoit Geo h	Los Angeles Directory Co.

6488 LA MIRADA AVE

<u>Year</u>	<u>Uses</u>	<u>Source</u>
1937	Poston Percy H Jessie sten Santa Fe	Los Angeles Directory Co.

6410 1/2 LA MIRADA AVE

<u>Year</u>	<u>Uses</u>	<u>Source</u>
1986	MUI ROBT C W	Pacific Bell
1981	MUI ROBT C W	Pacific Telephone

6416 1/2 LA MIRADA AVE

<u>Year</u>	<u>Uses</u>	<u>Source</u>
1990	BRINGAS TOBY	Pacific Bell
1985	ARTEMIS TOURS & TRAVEL	Pacific Bell

FINDINGS

6418 1/2 LA MIRADA AVE

<u>Year</u>	<u>Uses</u>	<u>Source</u>
1981	BOXT MATTHEW	Pacific Telephone

LEXINGTON AVE

6446 LEXINGTON AVE

<u>Year</u>	<u>Uses</u>	<u>Source</u>
1981	SAKAGAMI NOBUMASA	Pacific Telephone

LEXINGLTN AVE

6333 LEXINGLTN AVE

<u>Year</u>	<u>Uses</u>	<u>Source</u>
1981	CHAMBERLAIN R DEWIGHT	Pacific Telephone

LEXINGON AVE

6454 LEXINGON AVE

<u>Year</u>	<u>Uses</u>	<u>Source</u>
1990	ALAMAM MARIA	Pacific Bell

LEXINGTON AV B

6333 LEXINGTON AV B

<u>Year</u>	<u>Uses</u>	<u>Source</u>
1981	CRYER L	Pacific Telephone

LEXINGTON AV NEAR VINE

6326 LEXINGTON AV NEAR VINE

<u>Year</u>	<u>Uses</u>	<u>Source</u>
1929	WARNER KELTON HOTEL In Hollywood Hotel Investment Corporation Props Dr Robert L L Warner Managing Director	Los Angeles Directory Co.

LEXINGTON AVE

6306 LEXINGTON AVE

<u>Year</u>	<u>Uses</u>	<u>Source</u>
1999	OCCUPANT UNKNOWN	Cole Information Services
1929	BOWMAN D Wm Ursula C drftsmn Western Precipitation Co	Los Angeles Directory Co.

FINDINGS

6307 LEXINGTON AVE

<u>Year</u>	<u>Uses</u>	<u>Source</u>
1937	HOLLYWOOD Bible Institute	Los Angeles Directory Co.

6314 LEXINGTON AVE

<u>Year</u>	<u>Uses</u>	<u>Source</u>
1924	EDMONDSON Harry B actor r	Los Angeles Directory Co.

6316 LEXINGTON AVE

<u>Year</u>	<u>Uses</u>	<u>Source</u>
1924	ANDERSON Olaf F h	Los Angeles Directory Co.

6317 LEXINGTON AVE

<u>Year</u>	<u>Uses</u>	<u>Source</u>
1951	Lexngtn Hawley Lawrence F Rev r	Pacific Telephone & Telegraph Co.
1942	COOK Francis E Rev Cora M pastor Hollywood Vine Methodist Ch	Los Angeles Directory Co.
1937	RAINS N Evelyn	Los Angeles Directory Co.
	HEILMAN Karl K Rev Eudora E pastor Hollywood M E Ch South	Los Angeles Directory Co.
1933	HAY Horace Rev pastor Hollywood H E Ch	Los Angeles Directory Co.
1929	FRY John A B Rev Malta pastor Hollywood Methodist Episcopal Church	Los Angeles Directory Co.
1924	Mc Hugh Chas P photoplayer r	Los Angeles Directory Co.
	HAMPTON Ruth Mrs tchr r	Los Angeles Directory Co.
	German Chas A Rev pastor Hollywood M E Ch South h	Los Angeles Directory Co.

6319 LEXINGTON AVE

<u>Year</u>	<u>Uses</u>	<u>Source</u>
2009	RUZANNA GASAN	Cole Information Services
2006	OGANYAN Km	Haines Company, Inc.
	GYOKCHYANVarban	Haines Company, Inc.
	Natalia	Haines Company, Inc.
	GOUKASSOVA	Haines Company, Inc.
	Gourgen	Haines Company, Inc.
	GEVORGYAN	Haines Company, Inc.
	Ruzanna	Haines Company, Inc.
	GASAN GATALYAN	Haines Company, Inc.
	BOULOS Paul	Haines Company, Inc.
	APARTMENTS	Haines Company, Inc.

FINDINGS

<u>Year</u>	<u>Uses</u>	<u>Source</u>
2004	KIM OGANYAN	Cole Information Services
	GOURGEN GEVORGYAN	Cole Information Services
	YELENA STEPANENKO	Cole Information Services
	KHACHATUR BASTRMADZHIAN	Cole Information Services
	A NIKOLYAN	Cole Information Services
	KRISTINA OGANIAN	Cole Information Services
2000	PERCHINYAN Grigor	Haines & Company
	OGANIAN Kristina	Haines & Company
	GRIGORIAN Artouch	Haines & Company
	NIKOLYAN A	Haines & Company
	APARTMENTS GRIGORIAN Ararat	Haines & Company
1999	RUZANNA GASAN	Cole Information Services
1994	SARAFIAN, TAGOUI	Cole Information Services
	ANDINYAN, Y	Cole Information Services
1990	HASERJIAN PUZANT	Pacific Bell
	PARSEGHIAN VAHAN	Pacific Bell
	SETIAN K CARL	Pacific Bell
1986	DUNTJIAN HAGOP	Pacific Bell
	HASERJIAN PUZANT	Pacific Bell
	PARSEGHIAN VAHAN	Pacific Bell
	SETIAN K CARL	Pacific Bell
1981	TACHDIJIAN TAVID K	Pacific Telephone
	SHATIRYAN HORATSIO	Pacific Telephone
	MANOUKIAN AVEDIS	Pacific Telephone
	IBRAHIM AWADES	Pacific Telephone
	HASERJIAN PUZANT	Pacific Telephone
	GALOUSTIAN TAGOUIE	Pacific Telephone
	DUNTJIAN HAGOP	Pacific Telephone
	Tashjian Moushech Fr	Pacific Telephone
1976	Sands June	Pacific Telephone
	Porter N A	Pacific Telephone
	Haskins Jas	Pacific Telephone
	Gulesserian Haroution	Pacific Telephone
	Ashburn Judy	Pacific Telephone

6320 LEXINGTON AVE

<u>Year</u>	<u>Uses</u>	<u>Source</u>
1933	Baldrige C R lieut detectives LAPD	Los Angeles Directory Co.

FINDINGS

6321 LEXINGTON AVE

<u>Year</u>	<u>Uses</u>	<u>Source</u>
2009	GAREN GARIBYAN	Cole Information Services
2006	GARIBYAN Gamen	Haines Company, Inc.
	AYDINYAN Ashol	Haines Company, Inc.
2004	GRIGOR TERTERIAN	Cole Information Services
	PAITSAR TER	Cole Information Services
	GAREN GARIBYAN	Cole Information Services
	ASHOT AYDINYAN	Cole Information Services
2000	TERTERIAN Grigor	Haines & Company
	TER Petrosian Pautsar	Haines & Company
	AYDINYAN Yevgeniya	Haines & Company
1999	GAREN GARIBYAN	Cole Information Services
1994	CHARSHAVDZHYAN, ANNA	Cole Information Services
1990	KARATETIAN ADRINE	Pacific Bell
	MANOUKIAN KEVORK	Pacific Bell
1986	MANOUKIAN KEVORK	Pacific Bell
	KARATETIAN ADRINE	Pacific Bell
1981	MANOUKIAN KEVORK	Pacific Telephone
1976	Zoller David	Pacific Telephone
1924	Mageniss Addis E h	Los Angeles Directory Co.
	GEORGE Wm E filmwkr r	Los Angeles Directory Co.

6323 LEXINGTON AVE

<u>Year</u>	<u>Uses</u>	<u>Source</u>
2009	JOSEPH DALLESANDRO	Cole Information Services
1999	JOSEPH DALLESANDRO	Cole Information Services
1937	FOSTER Roy Esther writer	Los Angeles Directory Co.

6325 LEXINGTON AVE

<u>Year</u>	<u>Uses</u>	<u>Source</u>
1929	Edgar Fred A	Los Angeles Directory Co.

6326 LEXINGTON AVE

<u>Year</u>	<u>Uses</u>	<u>Source</u>
2009	TERRY SUAZO	Cole Information Services
2006	BURKEShannon	Haines Company, Inc.
	ELGHANAYANTamir	Haines Company, Inc.
	FIMS Deslree	Haines Company, Inc.
	GANGEAngelka	Haines Company, Inc.

FINDINGS

<u>Year</u>	<u>Uses</u>	<u>Source</u>
2006	GAUGHAN Lany	Haines Company, Inc.
	HUTCHINSON Jeffrey	Haines Company, Inc.
	JENKINS Paul	Haines Company, Inc.
	JINDRADonald	Haines Company, Inc.
	JONES Patr Ida	Haines Company, Inc.
	KILGOURAlice	Haines Company, Inc.
	LLEWELYGHNNE Daniel D	Haines Company, Inc.
	MCKEAN Desmond F	Haines Company, Inc.
	MCNEAL Howard	Haines Company, Inc.
	OLGUIN Ignacio	Haines Company, Inc.
	PAULOS Fred	Haines Company, Inc.
	RAYNEAshion	Haines Company, Inc.
	SAMUELSON R	Haines Company, Inc.
	SUAZOTerry	Haines Company, Inc.
	VERO Creighton	Haines Company, Inc.
	WALKER Ellga	Haines Company, Inc.
	WALKERYo	Haines Company, Inc.
	APARTMENTS	Haines Company, Inc.
	BARLING David	Haines Company, Inc.
	BEKAERTHugues B	Haines Company, Inc.
2004	SHANNEN ROST	Cole Information Services
	JEAN GORDON	Cole Information Services
	LEO BROWN	Cole Information Services
	GAYLE IBIZUGBE	Cole Information Services
	VIOLETA ILLELLAS	Cole Information Services
	SARAH VICK	Cole Information Services
	CREIGHTON VERO	Cole Information Services
	IGNACIO OLGUIN	Cole Information Services
	DANIEL LLEWELYGHNNE	Cole Information Services
	MARTIN JAYE	Cole Information Services
	ABRAHAM AVETISYAN	Cole Information Services
	CHELSEY SOVA	Cole Information Services
	DUSAN CULIBRK	Cole Information Services
	SHANNON PERO	Cole Information Services
	RYAN PETERSEN	Cole Information Services
ROBERT FREEMAN	Cole Information Services	
GEORGE ROJAS	Cole Information Services	

FINDINGS

<u>Year</u>	<u>Uses</u>	<u>Source</u>
2004	HOLTZ HAYNSWORTH	Cole Information Services
	VLADIMIR KIRAKOSYAN	Cole Information Services
	DAVID HILLMAN	Cole Information Services
	HELGA ROMOSER	Cole Information Services
	AGAPITO GONZALES	Cole Information Services
	TIM WEST	Cole Information Services
	MARIO BAHAM	Cole Information Services
	HUGUES BEKAERT	Cole Information Services
	DESMOND MCKEAN	Cole Information Services
	DESIDERIA MONTOYA	Cole Information Services
	PAUL ROBERTS	Cole Information Services
	TAMIR ELGHANAYAN	Cole Information Services
	DONALD JINDRA	Cole Information Services
	JOSEPH DALLESSANDRO	Cole Information Services
	DAVID BARLING	Cole Information Services
	TEDDY SCALISE	Cole Information Services
	ILYA PEARLMAN	Cole Information Services
	NANCY MEDWAY	Cole Information Services
	RALPH SAMUELSON	Cole Information Services
	GWENOLYN DAVIS	Cole Information Services
	ARNOLD PANDER	Cole Information Services
	ROBERT BARNAS	Cole Information Services
	PETER OHANIAN	Cole Information Services
	WEST TONY	Cole Information Services
	D ROBBINS	Cole Information Services
	FRED PAULOS	Cole Information Services
	M BRAUER	Cole Information Services
	MEGAN STALEY	Cole Information Services
	PAUL JENKINS	Cole Information Services
	BRYAN JOWERS	Cole Information Services
2000	APARTMENTS BALDVINSSON Bjom	Haines & Company
	BARNAS Robt	Haines & Company
	BREVOORT HOTEL	Haines & Company
	BROWN Leo	Haines & Company
	CULIBRK	Haines & Company
	JONES Graham S	Haines & Company
	OLGUIN Ignacio	Haines & Company
	PAULOS Fred	Haines & Company

FINDINGS

<u>Year</u>	<u>Uses</u>	<u>Source</u>	
2000	SCALISE Teddy	Haines & Company	
	UTUNDZHIAN Tigran	Haines & Company	
	WILLIAMS V	Haines & Company	
1999	BREVOORT HOTEL	Cole Information Services	
	TERRY SUAZO	Cole Information Services	
1994	DUSCHINSKY, RICHARD	Cole Information Services	
	BREVOORT HOTEL	Cole Information Services	
	KABOUCHE, LAMINE	Cole Information Services	
	MEACHAM, G K	Cole Information Services	
	SULLIVAN, JAMES C	Cole Information Services	
	KEPNER, JAMES L	Cole Information Services	
	UTUNDZHIAN, TIGRAN	Cole Information Services	
	OLGUIN, IGNACIO	Cole Information Services	
	BROWN, LEO	Cole Information Services	
	BARNAS, ROBERT	Cole Information Services	
	1990	BARKER WALTER	Pacific Bell
BARNAS ROBT		Pacific Bell	
BREVOORT HOTEL		Pacific Bell	
BROWN LEO		Pacific Bell	
BROWN RICHARD HENRY		Pacific Bell	
DILLEY PEGGY		Pacific Bell	
EISENBERG EDITH		Pacific Bell	
FISHER WILLIAM		Pacific Bell	
GREGORY JAMES		Pacific Bell	
KABOUCHE LAMINE		Pacific Bell	
MEACHAM G K		Pacific Bell	
SMITH RON		Pacific Bell	
SULLIVAN JAS CHRISTOPHER PHD		Pacific Bell	
VELEZ JOJO		Pacific Bell	
WILLIAMS V		Pacific Bell	
1986		MINTZ CARL	Pacific Bell
		PRINCE GRAHAM	Pacific Bell
	STOKKE JOHN	Pacific Bell	
	SULLIVAN JAS CHRISTOPHER	Pacific Bell	
	WILLIAMS V	Pacific Bell	
	WITTLIF RUTH B	Pacific Bell	
	ADAMS JOHN W	Pacific Bell	
BAAB ROBT	Pacific Bell		

FINDINGS

<u>Year</u>	<u>Uses</u>	<u>Source</u>
1986	BARNAS ROBT	Pacific Bell
	BREVOORT HOTEL	Pacific Bell
	BROWN LEO	Pacific Bell
	BROWN RICHARD HENRY	Pacific Bell
	CHAPMAN HARRY	Pacific Bell
	DELONEY MATTHEW	Pacific Bell
	DILLEY PEGGY	Pacific Bell
	GILLESPIE H	Pacific Bell
	HARPER T E JR	Pacific Bell
MEACHAM G K	Pacific Bell	
1981	WILSON RAY	Pacific Telephone
	WITTLIF RUTH B	Pacific Telephone
	BAAB ROBT	Pacific Telephone
	BREVOORT HOTEL	Pacific Telephone
	HENNING EUGENE	Pacific Telephone
	HIRSH STEVEN P	Pacific Telephone
	JONES ARNOLD L	Pacific Telephone
	JORDAN THOS	Pacific Telephone
	KABOUCHE LAMINE	Pacific Telephone
	LEWIS CHAS	Pacific Telephone
	MOORE WM	Pacific Telephone
	NORTH-LEWIS RICHARD	Pacific Telephone
	PRINCE GRAHAM	Pacific Telephone
	RAVEN DANA	Pacific Telephone
	REESE GLADYS	Pacific Telephone
	SPIVACK HYMAN	Pacific Telephone
SULLIVAN JAS CHRISTOPHER	Pacific Telephone	
TURNER GYPSY	Pacific Telephone	
WILLIAMS V	Pacific Telephone	
1976	Baab Robt	Pacific Telephone
	Brevoort Hotel	Pacific Telephone
	Johnson J Weldon	Pacific Telephone
	Kabouche Lamine	Pacific Telephone
	Moore Wm	Pacific Telephone
	Noise Harold	Pacific Telephone
	Playboy Studio Villa photgrphy	Pacific Telephone
	Prince Graham	Pacific Telephone
Raven Dana	Pacific Telephone	

FINDINGS

<u>Year</u>	<u>Uses</u>	<u>Source</u>
1976	Reid Angelo	Pacific Telephone
	Stevens Gordon	Pacific Telephone
	Sullivan J OChristopher	Pacific Telephone
	Walker Smiley	Pacific Telephone
1958	Brevoort Hotel	Pacific Telephone
1951	Lexngtn Brevoort Hotel	Pacific Telephone & Telegraph Co.
1942	Meisberger Robt J restr	Los Angeles Directory Co.
	Meishbeyer Culley	Los Angeles Directory Co.
	MERIDETH Dorothy W sten Hollywood Guild	Los Angeles Directory Co.
	MILLER R D	Los Angeles Directory Co.
	Nickson J R	Los Angeles Directory Co.
	PHAIR Ernest	Los Angeles Directory Co.
	Reipen Geo driver	Los Angeles Directory Co.
	RIGGINS Elmo	Los Angeles Directory Co.
	Ripen Geo	Los Angeles Directory Co.
	Rose A Brigham lawyer	Los Angeles Directory Co.
	ROSS M M	Los Angeles Directory Co.
	RUSSELL Philip	Los Angeles Directory Co.
	Sapper Jean	Los Angeles Directory Co.
	Schibley Geo	Los Angeles Directory Co.
	Sechter Sylvia	Los Angeles Directory Co.
	WILLIAMS Alvin	Los Angeles Directory Co.
	Williams Kath	Los Angeles Directory Co.
	Zimmer Adolph	Los Angeles Directory Co.
	Barnett Christine	Los Angeles Directory Co.
	BARNETT Maebelle C clk	Los Angeles Directory Co.
	Barriston Edw	Los Angeles Directory Co.
	Belock Matilda policy writer Genl Ins Co	Los Angeles Directory Co.
	BIGGS W D	Los Angeles Directory Co.
	Bruno Frank	Los Angeles Directory Co.
	BURKE Ellard	Los Angeles Directory Co.
	BURT Wm	Los Angeles Directory Co.
	CARSON Antonio	Los Angeles Directory Co.
	Cronin Loretta	Los Angeles Directory Co.
	DIXSON Harry	Los Angeles Directory Co.
	EVANS Philip mgr Brevoort Hotel	Los Angeles Directory Co.
	Ferro Tania	Los Angeles Directory Co.
	FLEMMING Edw clk	Los Angeles Directory Co.

FINDINGS

<u>Year</u>	<u>Uses</u>	<u>Source</u>
1942	Frankel Max	Los Angeles Directory Co.
	FRIEDMAN Jean	Los Angeles Directory Co.
	Gallenkamp Ruth Mrs	Los Angeles Directory Co.
	Gangwer Robt	Los Angeles Directory Co.
	GOTTLIEB Robt slsmn Am Offset Printers	Los Angeles Directory Co.
	GREEN Lee	Los Angeles Directory Co.
	HAMMER Betty	Los Angeles Directory Co.
	Hevemeyer Vera	Los Angeles Directory Co.
	Homburg Victor Mrs	Los Angeles Directory Co.
	JONES Betty	Los Angeles Directory Co.
	KAUFMAN Frances	Los Angeles Directory Co.
	KENNEDY Frances	Los Angeles Directory Co.
	KENT Horace	Los Angeles Directory Co.
	KING Leonard	Los Angeles Directory Co.
	LEVINSON Mary	Los Angeles Directory Co.
	Lipney Herman	Los Angeles Directory Co.
	Lockhard Christine	Los Angeles Directory Co.
	Macomber Adele socialwkr	Los Angeles Directory Co.
	MATHERS Treat	Los Angeles Directory Co.
	Mc ALLISTER Alice	Los Angeles Directory Co.
	Mc Comber Adelle	Los Angeles Directory Co.
	Mc MANUS Wm asst mgr Brevoort Hotel	Los Angeles Directory Co.
	1937	Anson Peggy
Barnett Clarence		Los Angeles Directory Co.
Beloch Matilda sten Am Surety Co		Los Angeles Directory Co.
Brisbane W O clk		Los Angeles Directory Co.
BROWN Howard C		Los Angeles Directory Co.
Deslys Kay		Los Angeles Directory Co.
Doyle P Norton studio draper		Los Angeles Directory Co.
Doyle W Harold aud A R Button		Los Angeles Directory Co.
DUNCAN Inez Mrs		Los Angeles Directory Co.
Gallenkamp Al		Los Angeles Directory Co.
Gallenkamp Ruth Mrs		Los Angeles Directory Co.
HOTEL Brevoort		Los Angeles Directory Co.
Mc CUNE R E clk		Los Angeles Directory Co.
Menn Paula L catering mgr Brevoort Hotel		Los Angeles Directory Co.
MEREDITH Dorothy W asst editor Insider Pub Co Inc		Los Angeles Directory Co.
PLATT Edw		Los Angeles Directory Co.

FINDINGS

<u>Year</u>	<u>Uses</u>	<u>Source</u>
1937	Spencer A B clk Brevoort Hotel	Los Angeles Directory Co.
	Wall Harry J mgr Hotel Brevoort	Los Angeles Directory Co.
	WARNER Kelton Hotel	Los Angeles Directory Co.
1933	Flannery Theo W pres Wilshire Land & Dev Co	Los Angeles Directory Co.
	HOTEL Warner Kelton	Los Angeles Directory Co.
	LAIRD Gertrude I clk r	Los Angeles Directory Co.
	Rose A Brigham lawyer	Los Angeles Directory Co.
	SIMMONS Sally A clk	Los Angeles Directory Co.
	WARNER Robt L mgr Hotel Warner Kelton	Los Angeles Directory Co.
	Witcher Wm V Capt USA and instr UCLA	Los Angeles Directory Co.
1929	Westmore Ernie r	Los Angeles Directory Co.
	Wingo Florence r	Los Angeles Directory Co.
	Warning Robt L Olive r	Los Angeles Directory Co.
	WEBB W G r	Los Angeles Directory Co.
	WEISS Ray Rose r	Los Angeles Directory Co.
	BAIN Eric	Los Angeles Directory Co.
	Barck Arth dentist	Los Angeles Directory Co.
	BEST Quentin W Helen slsmn	Los Angeles Directory Co.
	Blankenship D	Los Angeles Directory Co.
	Boyle Barbara	Los Angeles Directory Co.
	BRAND P M	Los Angeles Directory Co.
	CHANDLER Geo L	Los Angeles Directory Co.
	Daiger Ludmila slsldy	Los Angeles Directory Co.
	Fairbairn Bernard	Los Angeles Directory Co.
	Flautt S O	Los Angeles Directory Co.
	GENTRY Thos	Los Angeles Directory Co.
	GREENE W G	Los Angeles Directory Co.
	HANCOCK Mae	Los Angeles Directory Co.
	HENRY Bettie	Los Angeles Directory Co.
	HOFFMAN Louis	Los Angeles Directory Co.
	HOTEL Investment Corp props Warner Kelton Hotel	Los Angeles Directory Co.
	HOTEL Warner Kelton	Los Angeles Directory Co.
	JENKINS Ora Mrs	Los Angeles Directory Co.
	Jennies Maxime	Los Angeles Directory Co.
	Kelpon Susan Mrs	Los Angeles Directory Co.
	Kelton E F	Los Angeles Directory Co.
	KITTLE Otis Norina	Los Angeles Directory Co.

FINDINGS

<u>Year</u>	<u>Uses</u>	<u>Source</u>
1929	KRUGER M H Mrs	Los Angeles Directory Co.
	LANE Jean	Los Angeles Directory Co.
	LEE Virginia	Los Angeles Directory Co.
	Licker Ranben lawyer	Los Angeles Directory Co.
	LITTLEFIELD Robt	Los Angeles Directory Co.
	Loring Jane	Los Angeles Directory Co.
	Ludwig Helen	Los Angeles Directory Co.
	Mc NAMARA Thos	Los Angeles Directory Co.
	MARTIN R W	Los Angeles Directory Co.
	Milard S Mylo	Los Angeles Directory Co.
	MOORE Gladys Mrs	Los Angeles Directory Co.
	PALMER Esther	Los Angeles Directory Co.
	PALMER Walter G slsmn Hillcrest Motor Co	Los Angeles Directory Co.
	Peardon Rita	Los Angeles Directory Co.
	Post Chas A r	Los Angeles Directory Co.
	Ringer Blanche r	Los Angeles Directory Co.
	Rossler Emma A Mrs r	Los Angeles Directory Co.
	Schall Max r	Los Angeles Directory Co.
	Selby G H h	Los Angeles Directory Co.
	Shumate Helen r	Los Angeles Directory Co.
	STAHL Chic r	Los Angeles Directory Co.
	Stangelo Robt r	Los Angeles Directory Co.
	Stepheni Fritz r	Los Angeles Directory Co.
	THOMAS W G r	Los Angeles Directory Co.
	Townley Jack r	Los Angeles Directory Co.
	Van Slyke Bettie r	Los Angeles Directory Co.
	VOGEL Paul r	Los Angeles Directory Co.
	WAGNER Robt r	Los Angeles Directory Co.

6327 LEXINGTON AVE

<u>Year</u>	<u>Uses</u>	<u>Source</u>
1999	OCCUPANT UNKNOWN	Cole Information Services
1951	Lexngtn Murchison Ruth r	Pacific Telephone & Telegraph Co.
	Lexngtn ORourke Bob r	Pacific Telephone & Telegraph Co.
	Lexngtn Thomas Beverly r	Pacific Telephone & Telegraph Co.
1942	JOHNSON Chas H	Los Angeles Directory Co.
	THOMAS Frank T Winifred W mech	Los Angeles Directory Co.
1937	Beard John W Maud M auto mech	Los Angeles Directory Co.

FINDINGS

<u>Year</u>	<u>Uses</u>	<u>Source</u>
1937	JOHNSON Chas H	Los Angeles Directory Co.
1933	GREEN Wm C Margt	Los Angeles Directory Co.
	JOHNSON Chas H Fannie	Los Angeles Directory Co.
1929	HOFFMAN John L chauf	Los Angeles Directory Co.
	JOHNSON Chas H Fannie chauf	Los Angeles Directory Co.
1924	CALLAHAN Eugene W clk r	Los Angeles Directory Co.

6328 LEXINGTON AVE

<u>Year</u>	<u>Uses</u>	<u>Source</u>
1942	Kerney J R Mrs	Los Angeles Directory Co.

6329 LEXINGTON AVE

<u>Year</u>	<u>Uses</u>	<u>Source</u>
1951	Lexngtn Av Jones Donald Macmillan r	Pacific Telephone & Telegraph Co.
1942	SCHNEIDER Eileen beauty opr	Los Angeles Directory Co.
	SCHNEIDER Chas O jr aircrftwkr	Los Angeles Directory Co.
	SCHNEIDER Chas O studiowkr	Los Angeles Directory Co.
1937	Triggs Gilbert E Eula G electn	Los Angeles Directory Co.

6330 LEXINGTON AVE

<u>Year</u>	<u>Uses</u>	<u>Source</u>
2015	OCCUPANT UNKNOWN	Cole Information Services
2009	OCCUPANT UNKNOWN	Cole Information Services
1999	OCCUPANT UNKNOWN	Cole Information Services

6331 LEXINGTON AVE

<u>Year</u>	<u>Uses</u>	<u>Source</u>
1951	Lexngtn Louis Viola r	Pacific Telephone & Telegraph Co.
1942	Wenger Jack	Los Angeles Directory Co.
	HAMILTON Jean	Los Angeles Directory Co.
	Borokosky Victoria	Los Angeles Directory Co.
1937	Cheiffeitz Hyman writer	Los Angeles Directory Co.
	HAMILTON Jean acct	Los Angeles Directory Co.
	KELLY Walter carp	Los Angeles Directory Co.
	Borkosky Victoria	Los Angeles Directory Co.
	ARNOLD Lida wid Chas cook	Los Angeles Directory Co.
1933	Pollard Harry actor	Los Angeles Directory Co.
	CLARK Ruth drsmkr	Los Angeles Directory Co.
1929	Boshosky Victoria	Los Angeles Directory Co.
1924	BENJAMIN Walter H cond h	Los Angeles Directory Co.

FINDINGS

6332 LEXINGTON AVE

<u>Year</u>	<u>Uses</u>	<u>Source</u>
2015	ANDY SEVILLA	Cole Information Services
	ARNULFO SANTIAGO	Cole Information Services
	MICHELLE COLETO	Cole Information Services
2009	OCCUPANT UNKNOWN	Cole Information Services
2006	SEVILLAAndres	Haines Company, Inc.
2004	ENGELBERT SALAC	Cole Information Services
2000	SALAC Enge	Haines & Company
	SEVILLA Andres	Haines & Company
1999	OCCUPANT UNKNOWN	Cole Information Services
1994	SEVILLA, ANDRES A	Cole Information Services
1976	Van Dulst F F Mrs	Pacific Telephone
1951	Lexngtn Av Lovejoy Geo L Jr r	Pacific Telephone & Telegraph Co.
1942	LOVEJOY	Los Angeles Directory Co.
1937	SEAY Dorothy	Los Angeles Directory Co.
1933	Kautzky Rudolph J Hazell chauf	Los Angeles Directory Co.
1929	DOHERTY Patk H Molly carp	Los Angeles Directory Co.
	MURPHY Wm L lab	Los Angeles Directory Co.
1924	Strawn Robt P walter h	Los Angeles Directory Co.
	DODGE Wilbert S asst cashr Pennsoll Co r	Los Angeles Directory Co.

6333 LEXINGTON AVE

<u>Year</u>	<u>Uses</u>	<u>Source</u>
2015	MARICELA MORALES	Cole Information Services
	FEDERICO TREVINO	Cole Information Services
	GUILLERMO CHACON	Cole Information Services
	SUSANNA MARKARIAN	Cole Information Services
	CHRISTOPHER SANDERS	Cole Information Services
	MATTHEW SHERMAN	Cole Information Services
	STELLA KEVORKOVA	Cole Information Services
	FERNANDO AGUILERA	Cole Information Services
	MATAYA KLINGLER	Cole Information Services
	JONATHAN REYES	Cole Information Services
	MIGUEL CRUZ	Cole Information Services
	MANUEL GARCIA	Cole Information Services
	GUSTAVO DEPAZ	Cole Information Services
	SALVADOR ROMAN	Cole Information Services
	AZARIAS CASTILLO	Cole Information Services

FINDINGS

<u>Year</u>	<u>Uses</u>	<u>Source</u>
2015	SIXTO POCASANGRE	Cole Information Services
	MARCELINO SENTENO	Cole Information Services
	IRENE SANCHEZ	Cole Information Services
	MARCUS RULLI	Cole Information Services
	AURA IBANEZ	Cole Information Services
	JUDYTH DIAZ	Cole Information Services
	SHAWN SPICER	Cole Information Services
	TATJANA ALEKSANDROVA	Cole Information Services
2009	ROSA AGUILAR	Cole Information Services
	SARAH RODRIGUEZ	Cole Information Services
	AZACA REPAIRS	Cole Information Services
	FERMIN ORNELAS	Cole Information Services
	PATRICIA VALLE	Cole Information Services
	MARIA ECHAVIRRY	Cole Information Services
	JOSE LUNA	Cole Information Services
	DANIEL BALBER	Cole Information Services
	SALVADOR ROMAN	Cole Information Services
	HENRY LOPEZ	Cole Information Services
	JUDITH LIPPA	Cole Information Services
	MARK REILLY	Cole Information Services
	NADEEM MIRZA	Cole Information Services
	MARCELO ORTIZ	Cole Information Services
	AZARIAS CASTILLO	Cole Information Services
	TATJANA ALEKSANDROVA	Cole Information Services
	BRANDI MILLER	Cole Information Services
	AURA IBANEZ	Cole Information Services
	FERNANDO SPIRITO	Cole Information Services
	CRISTOBAL RODRIGUEZ	Cole Information Services
	MICHAEL CAHILL	Cole Information Services
	MARTA ARTIGA	Cole Information Services
	SANTOS GARCIA	Cole Information Services
RAMIRO GUEVARA	Cole Information Services	
ANTHONY WYBAN	Cole Information Services	
GUILLERMO CHACON	Cole Information Services	
NESTOR MOLINA	Cole Information Services	
MATTHEW SHERMAN	Cole Information Services	
ARCADIO ORTIZ	Cole Information Services	
GUADALUPE CRUZ	Cole Information Services	

FINDINGS

<u>Year</u>	<u>Uses</u>	<u>Source</u>
2009	INOCENCIO RENTERIA	Cole Information Services
	MAURICE RONCALLI	Cole Information Services
2006	CLAIRMOREAPTS	Haines Company, Inc.
	AREVALOSergislo F	Haines Company, Inc.
	CAHILL Michael	Haines Company, Inc.
	CASTILLOAzadas O	Haines Company, Inc.
	CIBULSKISSIeve	Haines Company, Inc.
	CRUZ Guadalupe	Haines Company, Inc.
	ECHAVIRRY Mada	Haines Company, Inc.
	GONZALEZAda R	Haines Company, Inc.
	GONZALEZ Sergio	Haines Company, Inc.
	GUEVARARamiro	Haines Company, Inc.
	MIMZANadeemrn	Haines Company, Inc.
	MOLINANestor	Haines Company, Inc.
	ORTIZMarcelo	Haines Company, Inc.
	PALACIOS Jose	Haines Company, Inc.
	REILLY Mark	Haines Company, Inc.
	RENERIA Inocendco	Haines Company, Inc.
	RODRIGUEZ Crisobal	Haines Company, Inc.
	RODRIGUEZSarahl	Haines Company, Inc.
	ROMANFemando	Haines Company, Inc.
	SPIRITOFemando	Haines Company, Inc.
Franco	Haines Company, Inc.	
2004	ANGELA IRIGOYEN	Cole Information Services
	AZARIAS CASTILLO	Cole Information Services
	CRISTOBAL RODRIGUEZ	Cole Information Services
	FERNANDO ROMAN	Cole Information Services
	HECTOR DEPAZ	Cole Information Services
	MICHAEL CAHILL	Cole Information Services
	MARTA ARTIGA	Cole Information Services
	SHIN KOYAMADA	Cole Information Services
	RAMIRO GUEVARA	Cole Information Services
	SUSANNA MARKARIAN	Cole Information Services
	GUADALUPE CRUZ	Cole Information Services
	NESTOR MOLINA	Cole Information Services
	MATTHEW SHERMAN	Cole Information Services
	ADA GONZALEZ	Cole Information Services
ROSS WEITZBERG	Cole Information Services	

FINDINGS

<u>Year</u>	<u>Uses</u>	<u>Source</u>
2004	AARON WARD	Cole Information Services
	GUILLERMO CHACON	Cole Information Services
	CHRIS BRATTEN	Cole Information Services
	JORJE AGUIRRE	Cole Information Services
	INOCENCIO RENTERIA	Cole Information Services
	SHARON RONCALLI	Cole Information Services
	REZA PASANDIDEH	Cole Information Services
	HECTOR MEDINA	Cole Information Services
	PATRICIA VALLE	Cole Information Services
	KRISTINA OGANIAN	Cole Information Services
	FELIPE LANDIN	Cole Information Services
	KATHERINE LIPPA	Cole Information Services
	SERGIO GONZALEZ	Cole Information Services
	DANIEL BALBER	Cole Information Services
	BLANCA ARRIAGA	Cole Information Services
	NADEEM MIRZA	Cole Information Services
BERNIE RUBINSTEIN	Cole Information Services	
FERNANDO SPIRITO	Cole Information Services	
2000	GUTIEREZ Alexandero	Haines & Company
	LAMBERT Troy	Haines & Company
	LINARES Guillermo A	Haines & Company
	ROMAN Fernando	Haines & Company
	TERPETROSYAN Karo	Haines & Company
	URREGO Nora	Haines & Company
	CLAIRMORE APTS BABAKHANYAN Sonya	Haines & Company
	BEDOSHVILI Alexander	Haines & Company
	CASTILLO Azarias O	Haines & Company
	DELREAL Martha	Haines & Company
	ETARYAN Oganés	Haines & Company
	GONZALEZ Aba R	Haines & Company
	GONZALEZ Lillian	Haines & Company
1999	MATTHEW SHERMAN	Cole Information Services
	ARCADIO ORTIZ	Cole Information Services
	GUILLERMO CHACON	Cole Information Services
	GUADALUPE CRUZ	Cole Information Services
	MARIA RODRIGUEZ	Cole Information Services
	INOCENCIO RENTERIA	Cole Information Services
	SARAH RODRIGUEZ	Cole Information Services

FINDINGS

<u>Year</u>	<u>Uses</u>	<u>Source</u>
1999	MAURICE RONCALLI	Cole Information Services
	FERMIN ORNELAS	Cole Information Services
	PATRICIA VALLE	Cole Information Services
	MARIA ECHAVIRRY	Cole Information Services
	JOSE LUNA	Cole Information Services
	F ROMAN	Cole Information Services
	DANIEL BALBER	Cole Information Services
	SALVADOR ROMAN	Cole Information Services
	JUDITH LIPPA	Cole Information Services
	HENRY LOPEZ	Cole Information Services
	MARK REILLY	Cole Information Services
	NADEEM MIRZA	Cole Information Services
	MARCELO ORTIZ	Cole Information Services
	AZARIAS CASTILLO	Cole Information Services
	TATJANA ALEKSANDROVA	Cole Information Services
	BRANDI MILLER	Cole Information Services
	FERNANDO SPIRITO	Cole Information Services
	AURA IBANEZ	Cole Information Services
	CRISTOBAL RODRIGUEZ	Cole Information Services
	MICHAEL CAHILL	Cole Information Services
MARTA ARTIGA	Cole Information Services	
DELMY MAYORGA	Cole Information Services	
SANTOS GARCIA	Cole Information Services	
RAMIRO GUEVARA	Cole Information Services	
ANTHONY WYBAN	Cole Information Services	
NESTOR MOLINA	Cole Information Services	
1994	ROSALES, JOSE	Cole Information Services
	MANOUKIN, VAHAN	Cole Information Services
	HOVANESIAN, AZAT	Cole Information Services
	ETAYRAN, SAMUEL	Cole Information Services
	MARTIROSYAN, LUSIK	Cole Information Services
	SARKISIAN, SEROP	Cole Information Services
	SEVILLA, SYLVIA	Cole Information Services
	TERPETROSYAN, KARO	Cole Information Services
MARSDEN, JOEL B	Cole Information Services	
BABAKHANYAN, SONYA	Cole Information Services	
KARAPETYAN, LORETTA	Cole Information Services	
1990	CHATMAN ANDREW J	Pacific Bell

FINDINGS

<u>Year</u>	<u>Uses</u>	<u>Source</u>
1990	DEL REAL MARTHA	Pacific Bell
	FUENTES LUIS A	Pacific Bell
	HERNANDEZ JAIME M	Pacific Bell
	JOHNSTON SHON	Pacific Bell
	KEEL TYRONE A	Pacific Bell
	LOPEZ MARCO A	Pacific Bell
	PEREZ BARRIOS JORGE	Pacific Bell
	TUKHI RAZIA	Pacific Bell
1986	ANDERSON SANDRA J	Pacific Bell
	BELANT BURT B	Pacific Bell
	BLISS RICHARD	Pacific Bell
	CISNEROS HERMINLA	Pacific Bell
	FOREMAN JAS ARLESTERE	Pacific Bell
	FUENTES LUIS A	Pacific Bell
	HARRIS ROSA B	Pacific Bell
	JOHNSTON SHON	Pacific Bell
	JOHNSTON SHON C	Pacific Bell
	KEEL TYRONE A	Pacific Bell
	LOPEZ JORGE	Pacific Bell
	MCHONIG KELCY J	Pacific Bell
	MENDOZA FERNANDO	Pacific Bell
	RIVERA ERIC	Pacific Bell
	SPERKO QUIM	Pacific Bell
	TUKHI RAZIA	Pacific Bell
VILLALOBOS NOE	Pacific Bell	
1981	BELANT BURT B	Pacific Telephone
	BOHRER JEFF	Pacific Telephone
	BRESETTE RICK N	Pacific Telephone
	DECARLO TONY	Pacific Telephone
	FOSTER HOMER E JR	Pacific Telephone
	GALE SHERRI	Pacific Telephone
	GINSBURG FRED	Pacific Telephone
	HARRIS ROSA B	Pacific Telephone
	KURODA KENJI	Pacific Telephone
	MCHONIG KELCY J	Pacific Telephone
	MORREN E	Pacific Telephone
	O CONNELL MARIA	Pacific Telephone
PARK J M	Pacific Telephone	

FINDINGS

<u>Year</u>	<u>Uses</u>	<u>Source</u>
1981	PONCE RICHARD	Pacific Telephone
	SCHUMACHER TOM	Pacific Telephone
	SHEEHAN R	Pacific Telephone
	SILACHI HOUNCHILA	Pacific Telephone
	SNIDER JONATHAN	Pacific Telephone
	STEVENS MICHAEL	Pacific Telephone
	VICTOROFF G	Pacific Telephone
1976	Beard Eddie L	Pacific Telephone
	Bergstein Jack	Pacific Telephone
	Brown Malenice Renau	Pacific Telephone
	Craig Bruce	Pacific Telephone
	Gale Sherri	Pacific Telephone
	Jackson Clayton Jr	Pacific Telephone
	Oliver John Howard	Pacific Telephone
	Robinson Dennis	Pacific Telephone
	Scott Jas	Pacific Telephone
	Velasco B MD	Pacific Telephone
Wilson Michael	Pacific Telephone	
1942	Ames Paul	Los Angeles Directory Co.
	Canrick Edgar M Edna clk	Los Angeles Directory Co.
1937	ADAMS Jack	Los Angeles Directory Co.
	ADAMS Jack	Los Angeles Directory Co.
	Bourdon Alvin carp	Los Angeles Directory Co.
	Bourdon Stanislas carp	Los Angeles Directory Co.
	WALTON J Hillis	Los Angeles Directory Co.
1933	BARRY Alex	Los Angeles Directory Co.
	BARRY Raymond	Los Angeles Directory Co.
	Borkosky Victoria	Los Angeles Directory Co.
1929	Leyden John porter	Los Angeles Directory Co.
	TAYLOR Wm Minnie tmstr h	Los Angeles Directory Co.
1924	WILKINS Walte W auto mech r	Los Angeles Directory Co.

6335 LEXINGTON AVE

<u>Year</u>	<u>Uses</u>	<u>Source</u>
1976	Davis Delma	Pacific Telephone

6337 LEXINGTON AVE

<u>Year</u>	<u>Uses</u>	<u>Source</u>
2000	XXXX	Haines & Company

FINDINGS

<u>Year</u>	<u>Uses</u>	<u>Source</u>
1999	OCCUPANT UNKNOWN	Cole Information Services
1994	SILVA, RODOLFO P	Cole Information Services
1990	SILVA RODOLFO P	Pacific Bell
1981	SILVA RODOLFO P	Pacific Telephone
1976	Silva Rodolfo P	Pacific Telephone
1951	Lexngtn Silva Rodolfo P r	Pacific Telephone & Telegraph Co.
1942	ROSS Wm O L mot pict opr	Los Angeles Directory Co.
	COLEMAN John	Los Angeles Directory Co.
	BIRD Herbt jan	Los Angeles Directory Co.
	BITTNER Rosalind	Los Angeles Directory Co.
1937	Fromhart Gem pntr	Los Angeles Directory Co.
	SUMNER Kenneth brake mech	Los Angeles Directory Co.
	Bohna Verdo auto mech	Los Angeles Directory Co.
	Bunyard Lee pntr	Los Angeles Directory Co.
1933	Gault Wm eng	Los Angeles Directory Co.
	HALL Edw Lila car polshr	Los Angeles Directory Co.
1924	Tautrim David barber h	Los Angeles Directory Co.
	Tautrim Fred C hlpr r	Los Angeles Directory Co.

6339 LEXINGTON AVE

<u>Year</u>	<u>Uses</u>	<u>Source</u>
1929	Bingham Burton T auto repr	Los Angeles Directory Co.
	BINGHAM Elzey G auto mech	Los Angeles Directory Co.
	BINGHAM Rosanna wid E R	Los Angeles Directory Co.

6340 LEXINGTON AVE

<u>Year</u>	<u>Uses</u>	<u>Source</u>
2009	EDGARDO REYES	Cole Information Services
2006	REYES Edgardo	Haines Company, Inc.
2004	EDGARDO REYES	Cole Information Services
2000	REYES Edgardo	Haines & Company
1999	EDGARDO REYES	Cole Information Services
1986	ENGELSIEPEN BOB	Pacific Bell
1981	TONG GEO	Pacific Telephone
1942	Eugster Jacob	Los Angeles Directory Co.

6341 LEXINGTON AVE

<u>Year</u>	<u>Uses</u>	<u>Source</u>
2000	XXXX	Haines & Company

FINDINGS

<u>Year</u>	<u>Uses</u>	<u>Source</u>
1986	ALAGALA STEVE	Pacific Bell
1976	Boucher Robt	Pacific Telephone
	Miranda Eduardo	Pacific Telephone
1967	Rankin Roy W	Pacific Telephone
1962	Rankin Roy W	Pacific Telephone
1958	Rankin Roy W	Pacific Telephone
1951	Lexngtn Rankin Roy W r	Pacific Telephone & Telegraph Co.
1942	RANKIN Roy W Eula driver	Los Angeles Directory Co.
	RANKIN Wesley E	Los Angeles Directory Co.
	RANKIN Gwendolyn J dyer	Los Angeles Directory Co.
1937	RANKIN Roy W Eula M slsmn	Los Angeles Directory Co.
1933	RANKIN Roy W Eula slsmn	Los Angeles Directory Co.
1929	Cutten Geo C slsmn	Los Angeles Directory Co.
	RANKIN Roy h	Los Angeles Directory Co.
1924	RANKIN Roy W driver h	Los Angeles Directory Co.

6343 LEXINGTON AVE

<u>Year</u>	<u>Uses</u>	<u>Source</u>
2000	XXXX	Haines & Company
1994	BOUCHER, CHICK	Cole Information Services
	RUIZ, DORA	Cole Information Services
1990	RUIZ DORA	Pacific Bell
1981	SARGENT PAMELA R	Pacific Telephone
1951	Lexngtn Vecsei Desider Jos r	Pacific Telephone & Telegraph Co.
	Lexngtn Holmes M B r	Pacific Telephone & Telegraph Co.

6344 LEXINGTON AVE

<u>Year</u>	<u>Uses</u>	<u>Source</u>
2015	STEVEN ZIMMER	Cole Information Services
2009	OCCUPANT UNKNOWN	Cole Information Services
2006	LEEJeery Lee	Haines Company, Inc.
2004	LEXINGTON ENTERTAINMENT	Cole Information Services
	OCCUPANT UNKNOWN	Cole Information Services
2000	ERNST David P	Haines & Company
1999	OCCUPANT UNKNOWN	Cole Information Services
1994	BACKES, LEO	Cole Information Services
1986	ENGELSIEPEN BOB	Pacific Bell
1981	ENGELSIEPEN BOB	Pacific Telephone
1951	Lexngtn Conroy Martin R r	Pacific Telephone & Telegraph Co.

FINDINGS

<u>Year</u>	<u>Uses</u>	<u>Source</u>
1942	Conoroy Virginia artist	Los Angeles Directory Co.
	Conoroy Patricia artist	Los Angeles Directory Co.
	Conoroy Martin R Elvira musician	Los Angeles Directory Co.
1937	Spurgeon Henry C inspr County Mech Dept	Los Angeles Directory Co.
	Conroy Martin H Elvira	Los Angeles Directory Co.
1933	SMITH Albt Pearl pntr	Los Angeles Directory Co.
1929	Eugster Carl F Frances meat ctr	Los Angeles Directory Co.
	Engerten C E	Los Angeles Directory Co.
1924	BARRY Wm P slsmn Western Lithograph Co h	Los Angeles Directory Co.

6347 LEXINGTON AVE

<u>Year</u>	<u>Uses</u>	<u>Source</u>
2000	XXXX	Haines & Company
1976	Martin Harold L	Pacific Telephone
1951	Lexngtn Brenes Maria Cristina r	Pacific Telephone & Telegraph Co.
1942	FREDERICK Wm	Los Angeles Directory Co.
	Brenes Maria C Mrs	Los Angeles Directory Co.
1937	Homewood Edgar A chauf	Los Angeles Directory Co.
	Homewood Chas Lena mach	Los Angeles Directory Co.
1929	Lawsha Ara	Los Angeles Directory Co.
	Fishbach Martha J wid T H	Los Angeles Directory Co.
1924	Lawsha Ara L wid C B r	Los Angeles Directory Co.
	Fishback Jas H h	Los Angeles Directory Co.

6351 LEXINGTON AVE

<u>Year</u>	<u>Uses</u>	<u>Source</u>
1976	De Venney Vikki	Pacific Telephone
1951	Lexngtn Howard Phillip K r	Pacific Telephone & Telegraph Co.
1942	Pinto Jas H Renee prsmn	Los Angeles Directory Co.
1937	Corbino John Colomba Shoemkr	Los Angeles Directory Co.
1933	Craig Cath Mrs sten	Los Angeles Directory Co.
	CRAIG John M printer	Los Angeles Directory Co.
	Poundstone Cath Mrs	Los Angeles Directory Co.
1924	Mc Dowell Chester E auto mech r	Los Angeles Directory Co.
	Mc Dowell Ray J Mc Dowell Bros h	Los Angeles Directory Co.

FINDINGS

6353 LEXINGTON AVE

<u>Year</u>	<u>Uses</u>	<u>Source</u>
2000	XXXX	Haines & Company
1981	BARKHOUSE HARRY CARRUTHERS J S	Pacific Telephone Pacific Telephone

6360 LEXINGTON AVE

<u>Year</u>	<u>Uses</u>	<u>Source</u>
1929	Heifetz Louis E	Los Angeles Directory Co.

6381 LEXINGTON AVE

<u>Year</u>	<u>Uses</u>	<u>Source</u>
1942	Rand Julia Mrs	Los Angeles Directory Co.

6401 LEXINGTON AVE

<u>Year</u>	<u>Uses</u>	<u>Source</u>
2000	XXXX	Haines & Company
1981	SILVERMAN CYNTHIA	Pacific Telephone

6404 LEXINGTON AVE

<u>Year</u>	<u>Uses</u>	<u>Source</u>
2015	CELSO GARCIA	Cole Information Services
2009	CELSO GARCIA	Cole Information Services
1999	CELSO GARCIA	Cole Information Services

6413 LEXINGTON AVE

<u>Year</u>	<u>Uses</u>	<u>Source</u>
2015	OCCUPANT UNKNOWN	Cole Information Services
1967	Barrett O H	Pacific Telephone
1962	Barrett O H	Pacific Telephone
1958	Barrett O H	Pacific Telephone
1951	Lexngtn Barrett O H r	Pacific Telephone & Telegraph Co.
1942	BARRETT Orla H Lillian custodian Pub Sch	Los Angeles Directory Co.
1937	HALL Overton H slsmn E K Wood Lbr Co	Los Angeles Directory Co.
	BARRETT Orla H Lillian M asst custodian Ed of Bd L	Los Angeles Directory Co.
1933	BARRETT Orla H Lillian slsmn	Los Angeles Directory Co.
1929	BARRETT Orla H Lillian slsmn	Los Angeles Directory Co.
1924	BARRETT H distributing agt Pathe Film Ex h	Los Angeles Directory Co.

FINDINGS

6416 LEXINGTON AVE

<u>Year</u>	<u>Uses</u>	<u>Source</u>
1981	COLEMAN B	Pacific Telephone

6417 LEXINGTON AVE

<u>Year</u>	<u>Uses</u>	<u>Source</u>
2015	SPIRITUALIST CENTER	Cole Information Services
2009	GUY FREEMAN	Cole Information Services
	SPIRITUALITY CENTER	Cole Information Services
2006	SPIRITUALIST CTR 323 856 U	Haines Company, Inc.
	CENTER	Haines Company, Inc.
	SPIRITUA	Haines Company, Inc.
2004	SPIRITUALIST CTR	Cole Information Services
	OCCUPANT UNKNOWN	Cole Information Services
2000	SPIRITUALIST CTR	Haines & Company
1999	SPIRITUALIST CENTER	Cole Information Services
	GUY FREEMAN	Cole Information Services
1994	SPIRITUALIST CENTER	Cole Information Services
1990	SPIRITUALIST CENTER	Pacific Bell
	WEISS SAUL S REVEREND	Pacific Bell
1986	SPIRITUALIST CENTER	Pacific Bell
	WEISS SAUL S REVERND	Pacific Bell
1976	Sharpe Fred	Pacific Telephone
1951	Lexngtn Levine David I Dr r	Pacific Telephone & Telegraph Co.
1942	DILLON Jesse	Los Angeles Directory Co.
	Mayo Kath B wid A M	Los Angeles Directory Co.
	MAYO Myrtle L tchr Pub Sch	Los Angeles Directory Co.
1937	MAYO Mytle L tchr City Sch	Los Angeles Directory Co.
	Mayo Kath Mrs	Los Angeles Directory Co.
1933	MAYO Walton D mot pict casting dir	Los Angeles Directory Co.
	MAYO Myrtle L tchr City Schs	Los Angeles Directory Co.
	MAYO Kath Mrs	Los Angeles Directory Co.
1929	MAYO Walton D musician	Los Angeles Directory Co.
1924	Mayo Jerome St J slsmn r	Los Angeles Directory Co.
	h	Los Angeles Directory Co.

6423 LEXINGTON AVE

<u>Year</u>	<u>Uses</u>	<u>Source</u>
2015	OCCUPANT UNKNOWN	Cole Information Services
2009	OCCUPANT UNKNOWN	Cole Information Services

FINDINGS

<u>Year</u>	<u>Uses</u>	<u>Source</u>
2004	CHARL BROWN	Cole Information Services
2000	XXXX	Haines & Company
1999	OCCUPANT UNKNOWN	Cole Information Services
1986	FLORES MICHELE	Pacific Bell
	FISHER LESLIE L	Pacific Bell
1981	WISS HANS	Pacific Telephone
	FISHER LESLIE L	Pacific Telephone
1976	Fisher Leslie L	Pacific Telephone
1951	Lexngtn Sarthou Albert John r	Pacific Telephone & Telegraph Co.
1942	MEYER Julia P wid Martin	Los Angeles Directory Co.
	La Grone S Wilson slsmn	Los Angeles Directory Co.
1937	MEYER Martin Julia P photog	Los Angeles Directory Co.
1933	REED Benj F Carrie A	Los Angeles Directory Co.
1929	REED Benj F Carrie inspr City Eng h	Los Angeles Directory Co.
1924	HOUSE Eleanor C actor r	Los Angeles Directory Co.
	BROWN Chas K r	Los Angeles Directory Co.

6425 LEXINGTON AVE

<u>Year</u>	<u>Uses</u>	<u>Source</u>
1929	Mayo Albt M Kath	Los Angeles Directory Co.
	MAYO Myrtle L tchr City Sch	Los Angeles Directory Co.

6428 LEXINGTON AVE

<u>Year</u>	<u>Uses</u>	<u>Source</u>
1924	JACOBS Florence bkpr r	Los Angeles Directory Co.

6430 LEXINGTON AVE

<u>Year</u>	<u>Uses</u>	<u>Source</u>
1937	COOK Lillian V dmnstr	Los Angeles Directory Co.

6432 LEXINGTON AVE

<u>Year</u>	<u>Uses</u>	<u>Source</u>
1924	Vermette Victor E truck driver h	Los Angeles Directory Co.
	Fields Asa E uphol	Los Angeles Directory Co.
	Schutze Walter W toolmkr r	Los Angeles Directory Co.

6433 LEXINGTON AVE

<u>Year</u>	<u>Uses</u>	<u>Source</u>
1924	Primeau T Raymond teller Pac S W T & S Bank r	Los Angeles Directory Co.

FINDINGS

<u>Year</u>	<u>Uses</u>	<u>Source</u>
1924	Primeau Pearl M r	Los Angeles Directory Co.
	INGRAM Dora reader Metro Pict Corp r	Los Angeles Directory Co.
	Primeau Walter D auto body bldr h	Los Angeles Directory Co.

6434 LEXINGTON AVE

<u>Year</u>	<u>Uses</u>	<u>Source</u>
2015	VICTOR ROQUE	Cole Information Services
2009	VICTOR ROQUE	Cole Information Services
2006	ROQUE Victor	Haines Company, Inc.
2004	VICTOR ROQUE	Cole Information Services
2000	ARBAS Herminio	Haines & Company
1999	VICTOR ROQUE	Cole Information Services
1951	Lexngtn Beck Mitzie Mrs r	Pacific Telephone & Telegraph Co.
1942	Wong Bruce Genevieve	Los Angeles Directory Co.
1924	Prest Aug W mach r	Los Angeles Directory Co.

6437 LEXINGTON AVE

<u>Year</u>	<u>Uses</u>	<u>Source</u>
2015	JUAN ECHEVERRY	Cole Information Services
2009	OCCUPANT UNKNOWN	Cole Information Services
2006	GODOY Isrnael	Haines Company, Inc.
2004	OCCUPANT UNKNOWN	Cole Information Services
2000	GODOy Ad	Haines & Company
1999	OCCUPANT UNKNOWN	Cole Information Services
1994	GOMEZ, AGATHA	Cole Information Services
	MILLER & ECHEVERRY	Cole Information Services
1942	Mc GHEE Edith smstrs	Los Angeles Directory Co.
	Mc GHEE Edw D studiowkr	Los Angeles Directory Co.
1937	Mc Gee E D Mrs	Los Angeles Directory Co.
	Mc Gee Betty sten	Los Angeles Directory Co.
1933	Mc GHEE Edith D wid Jas	Los Angeles Directory Co.
	Mc GHEE Betty clk	Los Angeles Directory Co.
1929	Mc GHEE Eliz	Los Angeles Directory Co.
	Mc GHEE Edith	Los Angeles Directory Co.
1924	Hanvey Fred B plumber r	Los Angeles Directory Co.
	Haines Herbt M cameramn r	Los Angeles Directory Co.
	Haines Dorothy M r	Los Angeles Directory Co.
	Haines David M carp h	Los Angeles Directory Co.

FINDINGS

6438 LEXINGTON AVE

<u>Year</u>	<u>Uses</u>	<u>Source</u>
1951	Lexngtn Av Beck Mitzie Mrs	Pacific Telephone & Telegraph Co.
	Lexngtn Bluebond Fanny Mrs r	Pacific Telephone & Telegraph Co.
1942	WRIGHT Richd	Los Angeles Directory Co.
	DURAN Jos	Los Angeles Directory Co.
1937	KING Sarah J wid A H	Los Angeles Directory Co.
	Brubaker Sarah J typist	Los Angeles Directory Co.
	Brubaker Ruth E Mrs	Los Angeles Directory Co.
1933	Dow Frances Mrs crmry wkr	Los Angeles Directory Co.
	Dow Jas G	Los Angeles Directory Co.
	MC CARTHY Richd Ann fur wkr	Los Angeles Directory Co.
1929	Ballerino Alfonso Edna clk Brin & Parish Hdw Co	Los Angeles Directory Co.
	BURKS Wallace R Ruth slsmn Machin Shirt Co	Los Angeles Directory Co.
1924	INGRAM Dora h	Los Angeles Directory Co.

6439 LEXINGTON AVE

<u>Year</u>	<u>Uses</u>	<u>Source</u>
1924	h	Los Angeles Directory Co.

6440 LEXINGTON AVE

<u>Year</u>	<u>Uses</u>	<u>Source</u>
1951	Lexngtn Av Stevens C E r	Pacific Telephone & Telegraph Co.
1942	STEVENS Chas E Jennie K pntr	Los Angeles Directory Co.
1937	STEVENS Chas E Jennie J pntr	Los Angeles Directory Co.
	BERRY Arth L Genevieve E slsmn	Los Angeles Directory Co.
1933	Quellhorst Alton A clk	Los Angeles Directory Co.
	Pfefferle Richd A designer	Los Angeles Directory Co.
	Pfefferle Pearl wid M A	Los Angeles Directory Co.
	JONES John R Lulu slsmn	Los Angeles Directory Co.
	Gillian Kate wid John	Los Angeles Directory Co.
1929	FOSTER Nathan C clk	Los Angeles Directory Co.
	FOSTER Myrtle S wid T F	Los Angeles Directory Co.
	FOSTER Barbara A clk	Los Angeles Directory Co.

6442 LEXINGTON AVE

<u>Year</u>	<u>Uses</u>	<u>Source</u>
1951	Lexngtn Wadsworth Mattie E r	Pacific Telephone & Telegraph Co.
	Lexngtn King Arthur M r	Pacific Telephone & Telegraph Co.

FINDINGS

<u>Year</u>	<u>Uses</u>	<u>Source</u>
1942	Drohme Jos C	Los Angeles Directory Co.
	KIZER Earl G Beatrice studiowkr	Los Angeles Directory Co.
	KIZER Kathryn	Los Angeles Directory Co.
	WADSWORTH Mary E wid J L	Los Angeles Directory Co.
	WALLACE Jos E	Los Angeles Directory Co.
1937	ALLEN Earl chauf	Los Angeles Directory Co.
	EVANS Forrest singer	Los Angeles Directory Co.
	FREEMAN Larry H Carla gas sta atdt	Los Angeles Directory Co.
	JOHNSTON Homer cheuf	Los Angeles Directory Co.
	Mc KAY Walter acrobat	Los Angeles Directory Co.
	Wadsworth Mattie E wid John	Los Angeles Directory Co.
	Wallace Herman gdnr	Los Angeles Directory Co.
	Weller Shannon actor	Los Angeles Directory Co.
1933	Wadsworth Mattie H wid John L	Los Angeles Directory Co.
	WALLACE Jos E gdnr	Los Angeles Directory Co.
	Winters Albt actor	Los Angeles Directory Co.
1929	Mashtokoy Paul studiowkr	Los Angeles Directory Co.
	Tobretsky Logan Nena gdnr h	Los Angeles Directory Co.
	Tooretzky Anatole maid	Los Angeles Directory Co.
1924	Crouch Louis gard r	Los Angeles Directory Co.
	Sly Harodl Z photo plyer h	Los Angeles Directory Co.
	WADSWORTH John L carp h	Los Angeles Directory Co.

6443 LEXINGTON AVE

<u>Year</u>	<u>Uses</u>	<u>Source</u>
2015	ANATOLIY VDOVCHENKO	Cole Information Services
2009	ANATOLIY VDOVCHENKO	Cole Information Services
2006	Anally	Haines Company, Inc.
	VDOVCHENKO	Haines Company, Inc.
2000	DIEDERICK Anne B	Haines & Company
1999	ANATOLIY VDOVCHENKO	Cole Information Services
1990	DIEDERICK ANNE B	Pacific Bell
1986	DIEDERICK ANNE B	Pacific Bell
1976	De la Vega Evelyn	Pacific Telephone
1951	Lexngtn Gilbert Maude Mrs r	Pacific Telephone & Telegraph Co.
1942	GILBERT Maude M	Los Angeles Directory Co.
1937	GILBERT Maude M wid G E	Los Angeles Directory Co.
	GILBERT Edw H clk	Los Angeles Directory Co.
1933	GILBERT Maude wid Edw	Los Angeles Directory Co.

FINDINGS

<u>Year</u>	<u>Uses</u>	<u>Source</u>
1933	GILBERT Edw H	Los Angeles Directory Co.
	Choate Irene P slswn E E Osborn	Los Angeles Directory Co.
1929	GILBERT Maud Mrs	Los Angeles Directory Co.
	GILBERT Mae K sten	Los Angeles Directory Co.
1924	Gleistein Maude M Mrs h	Los Angeles Directory Co.

6444 LEXINGTON AVE

<u>Year</u>	<u>Uses</u>	<u>Source</u>
1986	BAGIN KENNETH	Pacific Bell
1942	DAVIS Mana Mrs draperywkr	Los Angeles Directory Co.
	HOFF Leon V actor	Los Angeles Directory Co.
	WOODRUFF Wm R Barbara	Los Angeles Directory Co.
1937	COLLIER Loyal W Eula F driver	Los Angeles Directory Co.
1933	Horsley D Stanley cameramn	Los Angeles Directory Co.
	Horsley David Mary F office	Los Angeles Directory Co.
	TUCKER Arth L Jeannette sta eng	Los Angeles Directory Co.
	TUCKER R W sta eng	Los Angeles Directory Co.
1929	KEENE Barton Mary milkmn	Los Angeles Directory Co.
1924	Erbes Otto plumber h	Los Angeles Directory Co.
	GATES Jessie I Mrs curtain mkr r	Los Angeles Directory Co.
	Hall Chas foremn h	Los Angeles Directory Co.

6445 LEXINGTON AVE

<u>Year</u>	<u>Uses</u>	<u>Source</u>
2000	XXXX	Haines & Company
1929	COLLIER Loyal Eula chauf	Los Angeles Directory Co.

6446 LEXINGTON AVE

<u>Year</u>	<u>Uses</u>	<u>Source</u>
2015	ROGER MAGKALAS	Cole Information Services
	PAUL MAYORQUIN	Cole Information Services
	ROMELIA MOLINA	Cole Information Services
	PATRICK PENAFIEL	Cole Information Services
	MARISELA SAHAGUN	Cole Information Services
	JAANUS SALM	Cole Information Services
	REYMUNDO ROMERO	Cole Information Services
	ROMEO BASCO	Cole Information Services
	GUSTAVO MORALES	Cole Information Services
	PERRY PAGUIO	Cole Information Services

FINDINGS

<u>Year</u>	<u>Uses</u>	<u>Source</u>
2015	JAMES SIMONDS	Cole Information Services
	EMILIENNE YEPGA	Cole Information Services
	MEDARDO URRUTIA	Cole Information Services
	ELENITA REYES	Cole Information Services
	JULIE TSVETKOFSKI	Cole Information Services
	JESUS MONTOYA	Cole Information Services
	DELIA RIVAS	Cole Information Services
	BRAULIO RUBIO	Cole Information Services
	RAINIER BAES	Cole Information Services
	CARMEN BULAONG	Cole Information Services
	HONORIO CAMACHO	Cole Information Services
	ABNER MARIBLANCA	Cole Information Services
	OSCAR SIGUENZA	Cole Information Services
	WALTER VILLAGRAN	Cole Information Services
	ANTHONY ARCEO	Cole Information Services
	PURIFICACIO DEXTER	Cole Information Services
	JOSEPH INTEGLIA	Cole Information Services
	ADELA MARQUEZ	Cole Information Services
	WALDEMAR PUSZKARZ	Cole Information Services
	JOSELITO ROBERTO	Cole Information Services
	MARITZA SILIEZAR	Cole Information Services
	MARITA DELACRUZ	Cole Information Services
	ALAN ORBE	Cole Information Services
	RICARDO VALENCIA	Cole Information Services
MANUEL BENAVIDES	Cole Information Services	
LYDIA ESPERANZA	Cole Information Services	
ANITA GOMEZ	Cole Information Services	
TERESITA MALLEN	Cole Information Services	
2009	LEONARDO QUINTUA	Cole Information Services
	LEXINGTON APARTMENTS	Cole Information Services
	M ABAIGAR	Cole Information Services
	GUSTAVO MORALES	Cole Information Services
	ROSARIO VERACRUZ	Cole Information Services
	PERRY PAGUIO	Cole Information Services
	SAMVEL MARTIROSYAN	Cole Information Services
	MARILOU GUERRERO-LEE	Cole Information Services
CHRISTOPHER VOGEL	Cole Information Services	
THOMAS DEXTER	Cole Information Services	

FINDINGS

<u>Year</u>	<u>Uses</u>	<u>Source</u>
2009	GABRIELA PETROVA	Cole Information Services
	ENRIQUE BLANQUEL	Cole Information Services
	SONIA MONTERROSA	Cole Information Services
	ELISA VARGAS	Cole Information Services
	BRAULIO RUBIO	Cole Information Services
	JOSE SALAZAR	Cole Information Services
	PERLA ANGELES	Cole Information Services
	CLAUDIA RODAS	Cole Information Services
	ALFONSO RIVAS	Cole Information Services
	RUDY RIVERA	Cole Information Services
	RISTO TSVETKOFSKI	Cole Information Services
	HONORIO CAMACHO	Cole Information Services
	OSCAR SIGUENZA	Cole Information Services
	EFRAIN IZAGUIRRE	Cole Information Services
	LERIDA DELEON	Cole Information Services
	K PENAFIEL	Cole Information Services
	LUIS PAPA	Cole Information Services
	CARMEN BULAONG	Cole Information Services
	ANTHONY ARCEO	Cole Information Services
	JOSELITO ROBERTO	Cole Information Services
	JACOB SANCHEZ	Cole Information Services
	JOSHUA REECE	Cole Information Services
	JAVIER JUAREZ	Cole Information Services
	MIGUEL MIRANDA	Cole Information Services
	JUSTO MOLINA	Cole Information Services
	RICARDO VALENCIA	Cole Information Services
	ANA GARCIA	Cole Information Services
	ANNE LAUDATO	Cole Information Services
	PETER ABELLERA	Cole Information Services
	MANUEL SERRANO	Cole Information Services
	MA VILLEGAS	Cole Information Services
	MICHAEL JORDAN	Cole Information Services
	LYDIA ESPERANZA	Cole Information Services
	ANITA GOMEZ	Cole Information Services
	MANUEL BENAVIDES	Cole Information Services
	TERESITA MALLEN	Cole Information Services
	REYMUNDO ROMERO	Cole Information Services
	JAANUS SALM	Cole Information Services

FINDINGS

<u>Year</u>	<u>Uses</u>	<u>Source</u>
2009	EDITA DELACRUZ	Cole Information Services
2006	MANDAFE Rowena	Haines Company, Inc.
	MARIBLANCAAnia	Haines Company, Inc.
	MARTINEZMaria	Haines Company, Inc.
	MARTIROSYAN Samvel	Haines Company, Inc.
	MORALES Gustavo A	Haines Company, Inc.
	PAGUIO Perry	Haines Company, Inc.
	CAMELOTAPTS	Haines Company, Inc.
	ABAIGARMariateresa	Haines Company, Inc.
	ALCANTARAAnadel	Haines Company, Inc.
	ARCEOAnthony	Haines Company, Inc.
	BLANQUELEnique	Haines Company, Inc.
	BULAONG Carmen	Haines Company, Inc.
	DEOCAMPOJennifer	Haines Company, Inc.
	ESPERANZALydia B	Haines Company, Inc.
	GUERREROMai Mo	Haines Company, Inc.
	IZAGUIRREEfraln	Haines Company, Inc.
	JORDAN Michael	Haines Company, Inc.
	JUAREZJavier	Haines Company, Inc.
	LAGARAS Maria	Haines Company, Inc.
	MALLENTeresita S	Haines Company, Inc.
	PENAFIELK	Haines Company, Inc.
	PETROVAG	Haines Company, Inc.
	RODAS Claudia	Haines Company, Inc.
	ROMERO Rerymundo	Haines Company, Inc.
	RUBIOBraullo	Haines Company, Inc.
	SALAZAR Luz	Haines Company, Inc.
	SALM Jaanus	Haines Company, Inc.
SIGUENZA Oscar	Haines Company, Inc.	
TIANGCO Nei Mn	Haines Company, Inc.	
VALENCIARicardo	Haines Company, Inc.	
VARGASAlejandra	Haines Company, Inc.	
VELACesar	Haines Company, Inc.	
VELATAVARESVidor	Haines Company, Inc.	
2004	HOFFEN ENTERPRISES	Cole Information Services
	ADAM SOLTON CLEANING	Cole Information Services
	JAANUS SALM	Cole Information Services

FINDINGS

<u>Year</u>	<u>Uses</u>	<u>Source</u>
2004	REYMUNDO ROMERO	Cole Information Services
	JENNIFER DELCAMPO	Cole Information Services
	JOSE GALVEZ	Cole Information Services
	JOE CRANE	Cole Information Services
	LUIS CRUZ	Cole Information Services
	DELIA HERRERA	Cole Information Services
	ROSALDA HUIZA	Cole Information Services
	ENRIQUE ALONSO	Cole Information Services
	GUSTAVO MORALES	Cole Information Services
	ALBA GARCI	Cole Information Services
	JASON PAANANEN	Cole Information Services
	G PETROVA	Cole Information Services
	SHAWNA PLESNIK	Cole Information Services
	SAMVEL MARTIROSYAN	Cole Information Services
	ROMERO RAMIREZ	Cole Information Services
	RAFAEL CISNEROS	Cole Information Services
	JOSE SALAZAR	Cole Information Services
	BRAULIO RUBIO	Cole Information Services
	TROY GEITMAN	Cole Information Services
	CARLOS CERNA	Cole Information Services
	JIMMY ANCHETA	Cole Information Services
	FERNANDO AGUIRRE	Cole Information Services
	IBRAGIM SALI-SULEYMAN	Cole Information Services
	OSCAR SIGUENZA	Cole Information Services
	HONORIO CAMACHO	Cole Information Services
	KRIT PERKSAWAT	Cole Information Services
	EFRAIN IZAGUIRRE	Cole Information Services
	ALFONSO RIVAS	Cole Information Services
	RUDY RIVERA	Cole Information Services
	HAYRETTIN DOKMECI	Cole Information Services
	SARA YEAGER	Cole Information Services
	DENNIS CINCO	Cole Information Services
	BRIAN NGUYEN	Cole Information Services
	ANTHONY ARCEO	Cole Information Services
	RAYMOND HOMER	Cole Information Services
	MARIVIC GUERRERO	Cole Information Services
	JAVIER JUAREZ	Cole Information Services
	ANITA MARIBLANCA	Cole Information Services

FINDINGS

<u>Year</u>	<u>Uses</u>	<u>Source</u>
2004	OPHELIA MEJIA	Cole Information Services
	ROSA MOLINA	Cole Information Services
	RICARDO VALENCIA	Cole Information Services
	TAVARES VELA	Cole Information Services
	SANTIAGO RUIZ	Cole Information Services
	RUTH AGUIBA	Cole Information Services
	MIGUEL MONTERROSA	Cole Information Services
	BILL MITTRA	Cole Information Services
	MANUEL SERRANO	Cole Information Services
	ROBERT VERANO	Cole Information Services
	MANUEL BENAVIDES	Cole Information Services
	LYDIA ESPERANZA	Cole Information Services
	BARAK ZAKHAY	Cole Information Services
2000	ALONSO En	Haines & Company
	BALINGIT Russell B	Haines & Company
	CRUZ Jose	Haines & Company
	CRUZ Luis	Haines & Company
	GARZO Inez	Haines & Company
	HERNANDEZ Carlos R	Haines & Company
	HERNANDEZ Irene	Haines & Company
	JONES Anthony	Haines & Company
	MIRANDA Kenny	Haines & Company
	MOLINA Rosa Nelly	Haines & Company
	MORENO Juan Carlos	Haines & Company
	MURILLO Jesus A	Haines & Company
	PEREZ Navarrele Ruben	Haines & Company
	QUINTUA Leonardo C	Haines & Company
	RIVERA Rudy	Haines & Company
	RUIZ Santiago V	Haines & Company
	SIGUENZA Oscar	Haines & Company
	TONGOL Ferdinand	Haines & Company
	VELA Taveras Victor	Haines & Company
	VILLAGRAN Walter O	Haines & Company
	CAMELOT APTS ABRENICA Juan B	Haines & Company
	AGUILAR Emilio	Haines & Company
	1999	ALFONSO RIVAS
CAMELOT APARTMENTS		Cole Information Services
LERIDA DELEON		Cole Information Services

FINDINGS

<u>Year</u>	<u>Uses</u>	<u>Source</u>
1999	K PENAFIEL	Cole Information Services
	LUIS PAPA	Cole Information Services
	CARMEN BULAONG	Cole Information Services
	ANTHONY ARCEO	Cole Information Services
	JACOB SANCHEZ	Cole Information Services
	JOSELITO ROBERTO	Cole Information Services
	JOSHUA REECE	Cole Information Services
	JAVIER JUAREZ	Cole Information Services
	JUSTO MOLINA	Cole Information Services
	MIGUEL MIRANDA	Cole Information Services
	RICARDO VALENCIA	Cole Information Services
	ANA GARCIA	Cole Information Services
	ANNE LAUDATO	Cole Information Services
	PETER ABELLERA	Cole Information Services
	MA VILLEGAS	Cole Information Services
	MICHAEL JORDAN	Cole Information Services
	MANUEL SERRANO	Cole Information Services
	LYDIA ESPERANZA	Cole Information Services
	ANITA GOMEZ	Cole Information Services
	MANUEL BENAVIDES	Cole Information Services
	JAANUS SALM	Cole Information Services
	REYMUNDO ROMERO	Cole Information Services
	TERESITA MALLEN	Cole Information Services
	LEONARDO QUINTUA	Cole Information Services
	EDITA DELACRUZ	Cole Information Services
	M ABAIGAR	Cole Information Services
	GUSTAVO MORALES	Cole Information Services
	ROSARIO VERACRUZ	Cole Information Services
	PERRY PAGUIO	Cole Information Services
	MARILOU GUERRERO-LEE	Cole Information Services
	ENRIQUE BLANQUEL	Cole Information Services
	SAMVEL MARTIROSYAN	Cole Information Services
	CHRISTOPHER VOGEL	Cole Information Services
	THOMAS DEXTER	Cole Information Services
	GABRIELA PETROVA	Cole Information Services
	JOSE SALAZAR	Cole Information Services
	SONIA MONTERROSA	Cole Information Services
	ELISA VARGAS	Cole Information Services

FINDINGS

<u>Year</u>	<u>Uses</u>	<u>Source</u>
1999	BRAULIO RUBIO	Cole Information Services
	PERLA ANGELES	Cole Information Services
	CLAUDIA RODAS	Cole Information Services
	RISTO TSVETKOFSKI	Cole Information Services
	HONORIO CAMACHO	Cole Information Services
	OSCAR SIGUENZA	Cole Information Services
	EFRAIN IZAGUIRRE	Cole Information Services
	RUDY RIVERA	Cole Information Services
1994	GALVEZ, GLADYS	Cole Information Services
	ROHN, ROBERT J	Cole Information Services
	ORTIZ, MARTA G	Cole Information Services
	BONSELL, DORA	Cole Information Services
	HALVORSEN, PETER	Cole Information Services
	CAMELOT APARTMENTS	Cole Information Services
	MORALES, MARIA D	Cole Information Services
	DUNCAN, JOHN	Cole Information Services
	REEVES, CHARLES W	Cole Information Services
	MENDOZA, MANUEL A	Cole Information Services
	HUERTA, JOSE L	Cole Information Services
1990	CAMPBELL CRAIG E	Pacific Bell
	CAMPBELL KEVIN W	Pacific Bell
	COVA ARTURO	Pacific Bell
	COX BRYAN SCOTT	Pacific Bell
	FLORES M	Pacific Bell
	FORIA VICENTE	Pacific Bell
	GOMEZ AGATHA	Pacific Bell
	GONZALEZ ELVIRA	Pacific Bell
	GUEVARA LEA	Pacific Bell
	HERNANDEZ RAFAEL	Pacific Bell
	KODUMUDI MUTHU	Pacific Bell
	LANDIM PAULO	Pacific Bell
	LEAL JULIO	Pacific Bell
	LEVY JERRY J	Pacific Bell
	MENDOZA MARIA ESTHER	Pacific Bell
	MOOSAVI MOHAMMAD	Pacific Bell
	QUINTANA LUIS	Pacific Bell
	RAMADAS SWAMINATHAN	Pacific Bell
RAMADAS VIBHA	Pacific Bell	

FINDINGS

<u>Year</u>	<u>Uses</u>	<u>Source</u>
1990	RIVAS REUL	Pacific Bell
	ROHN ROBT J	Pacific Bell
	SISOU SOPHIA K	Pacific Bell
	TANIZA AVELINO S	Pacific Bell
	VALDEZ GERALDO	Pacific Bell
	VILLANUEVA JUAN	Pacific Bell
	WENDELL BARRY	Pacific Bell
	YI MYOUNG JA	Pacific Bell
	ARROLGIA AMADEO	Pacific Bell
	AUSTIN HAROLD	Pacific Bell
1986	CAMELOT APARTMENTS	Pacific Bell
	AGUILAR JOSE	Pacific Bell
	BENE PAMELA	Pacific Bell
	BUDMAYR GLEN	Pacific Bell
	CABALLERA KARINA	Pacific Bell
	CAMELOT APARTMENTS	Pacific Bell
	DEAN JO ANNE	Pacific Bell
	FERGUSON MIKE	Pacific Bell
	FRANK SAM	Pacific Bell
	GOHEL PUNAM	Pacific Bell
	GONZALEZ NELSON	Pacific Bell
	HIGHFILL LINDA	Pacific Bell
	HOCH BRUCE	Pacific Bell
	HORAN SCOTT	Pacific Bell
	HURTADO ISABEL	Pacific Bell
	KODUMUDI MUTHU	Pacific Bell
	LEVY JERRY J	Pacific Bell
	MADDEN MICHAEL	Pacific Bell
	MANESS ODELL 66	Pacific Bell
	MAX TONY	Pacific Bell
MCGINNESS ROBT	Pacific Bell	
MOLNAR JOZSEF	Pacific Bell	
MURPHY ERIN	Pacific Bell	
PROSPER CHAS I	Pacific Bell	
RICE STEVE	Pacific Bell	
RIVAS RAUL	Pacific Bell	
ROHN ROBT J	Pacific Bell	
SCANLAN LETICIA	Pacific Bell	

FINDINGS

<u>Year</u>	<u>Uses</u>	<u>Source</u>
1986	SCANLAN STEVE	Pacific Bell
	TORRES R	Pacific Bell
	WENDELL BARRY	Pacific Bell
1981	RAMOS D W	Pacific Telephone
	ROBB DAVID L	Pacific Telephone
	RODRIGUEZ JAVIER	Pacific Telephone
	SLATER BENJAMIN	Pacific Telephone
	SOHN YOUNG JIN	Pacific Telephone
	SORIANO ROSA L SALAZAR	Pacific Telephone
	SPEVAK MARK	Pacific Telephone
	TAKUBCZYK RICHARD	Pacific Telephone
	WHITMORE STEWART	Pacific Telephone
	YIN IVAN	Pacific Telephone
	HALVORSEN PETER	Pacific Telephone
	HENDERSON G	Pacific Telephone
	JARA GLORIA	Pacific Telephone
	JENKIN LESLEY	Pacific Telephone
	JIMENEZ JOSE	Pacific Telephone
	JONAS M	Pacific Telephone
	KAKOS PATRICK	Pacific Telephone
	LEVY JERRY J	Pacific Telephone
	MAX TONY	Pacific Telephone
	MORGAN WM	Pacific Telephone
	NAVARRETE MARIA LUISA	Pacific Telephone
	POLLOCK VICKI	Pacific Telephone
	RAMIREZ ALBERTO	Pacific Telephone
	ANAYA FREDY	Pacific Telephone
	ATAYA AHMAD	Pacific Telephone
	BARU BORIS	Pacific Telephone
	CAMELOT APARTMENTS	Pacific Telephone
	FLORES FELIZ F	Pacific Telephone
	GAMEZ ESTELA	Pacific Telephone
	GOHEL PUNAM	Pacific Telephone
1976	Bearnth Maurice	Pacific Telephone
	Bermudez Myrna Y	Pacific Telephone
	Camelot Apartments	Pacific Telephone
	Davis Gloria Marie	Pacific Telephone
	Davis Kennell	Pacific Telephone

FINDINGS

<u>Year</u>	<u>Uses</u>	<u>Source</u>
1976	Hattay Olga	Pacific Telephone
	Levy Jerry J	Pacific Telephone
	Madden Wm G	Pacific Telephone
	Rojas Rosendo Lopez	Pacific Telephone
	Sagarin Geo	Pacific Telephone
	Silva Francisca	Pacific Telephone
	Une Geo	Pacific Telephone
	Warner Cain W	Pacific Telephone
	Wood Wm	Pacific Telephone
1951	Lexngtn Leary Nolan r	Pacific Telephone & Telegraph Co.
1942	Butz Carl	Los Angeles Directory Co.
	Menger Wm H tchr	Los Angeles Directory Co.
	Merande Martin	Los Angeles Directory Co.
1937	FRANKLIN Mignon G wid S F	Los Angeles Directory Co.
	Grindstaff Jas C Hattie E	Los Angeles Directory Co.
	Grindstaff Walter J Avis meat ctr	Los Angeles Directory Co.
1933	Lubbers J D D clk	Los Angeles Directory Co.
	Luebbers J R swtchmn	Los Angeles Directory Co.
1924	NEFF Ethel steno r	Los Angeles Directory Co.
	NEFF Le Roy J slsmn Hollywood Auto Sales Co h	Los Angeles Directory Co.

6447 LEXINGTON AVE

<u>Year</u>	<u>Uses</u>	<u>Source</u>
1999	OCCUPANT UNKNOWN	Cole Information Services

6451 LEXINGTON AVE

<u>Year</u>	<u>Uses</u>	<u>Source</u>
2015	MICHAEL PORTER	Cole Information Services
2009	MICHAEL PORTER	Cole Information Services
2006	PORTER M F	Haines Company, Inc.
2004	DAMIEN PORTER	Cole Information Services
2000	PORTER M F	Haines & Company
1999	MICHAEL PORTER	Cole Information Services
1994	PORTER, M F	Cole Information Services
1990	PORTER WM	Pacific Bell
1986	PORTER WM	Pacific Bell
1981	PORTER WM	Pacific Telephone
	PORTER WM TILE CONTR	Pacific Telephone

FINDINGS

<u>Year</u>	<u>Uses</u>	<u>Source</u>
1976	Porter Wm	Pacific Telephone
	Porter Wm tile contr	Pacific Telephone
1967	Porter Wm	Pacific Telephone
1962	Porter Wm	Pacific Telephone
1958	Porter Wm	Pacific Telephone
1951	Lexngtn Porter Wm r	Pacific Telephone & Telegraph Co.
1942	BAER John clk	Los Angeles Directory Co.
	WILLIS Mary A wid J E	Los Angeles Directory Co.
1937	RAINES Annie wid Madison	Los Angeles Directory Co.
	RAINES Wm S lab	Los Angeles Directory Co.
	Slaughter Al actor	Los Angeles Directory Co.
	Thiessen Robt M actor	Los Angeles Directory Co.
	HAYES Wm actor	Los Angeles Directory Co.
	Boshert Jos cook	Los Angeles Directory Co.
1929	Mc Nelly Lester B clk	Los Angeles Directory Co.
	LOGAN Mary clk	Los Angeles Directory Co.
	LOGAN Jas E Alta real est	Los Angeles Directory Co.
1924	Mc LANE Ray M h	Los Angeles Directory Co.

6454 LEXINGTON AVE

<u>Year</u>	<u>Uses</u>	<u>Source</u>
2015	NOEMI ESPINOSA	Cole Information Services
	CRISTINA TECUN	Cole Information Services
	JESUS MOLINA	Cole Information Services
	LEONOR OROZCO	Cole Information Services
	SILVIA SANCHEZ	Cole Information Services
	NELSY ALBERTO	Cole Information Services
	FLORA NAVARRETE	Cole Information Services
	MYRNA PENA	Cole Information Services
	RAQUEL GODOY	Cole Information Services
	JENNIFER QUINTEROS	Cole Information Services
	GRACIELA MARTINEZ	Cole Information Services
	PETRONILO ESPERON	Cole Information Services
	FERNANDO FERNANDEZ	Cole Information Services
	OSCAR RIVAS	Cole Information Services
	GRETA SILVA	Cole Information Services
	JOSE PACHECO	Cole Information Services
	BRYAN CRUZ	Cole Information Services
	HUGO JACOME	Cole Information Services

FINDINGS

<u>Year</u>	<u>Uses</u>	<u>Source</u>
2015	MIGUEL LARA	Cole Information Services
2009	JESUS MOLINA	Cole Information Services
	MIGUEL LARA	Cole Information Services
	GUADALUPE BENITEZ	Cole Information Services
	SILVIA SANCHEZ	Cole Information Services
	VERONICA LEBRON	Cole Information Services
	NANCY ALBERTO	Cole Information Services
	PETRONILO ESPERON	Cole Information Services
	CHRISTINA WISHART	Cole Information Services
	ESTELA SEGUNDO	Cole Information Services
	MERVIN TARLOW	Cole Information Services
	NOEMI ESPINOSA	Cole Information Services
	CRISTINA MEJIA	Cole Information Services
2006	SANCHEZ Silvia	Haines Company, Inc.
	APARTMENTS	Haines Company, Inc.
	ESPERON Petrofrnilo	Haines Company, Inc.
	ESPINOSA Noem	Haines Company, Inc.
	LARAMiguel A	Haines Company, Inc.
	MARQUINA Alex	Haines Company, Inc.
	MOLINA Jesus	Haines Company, Inc.
	PINEDA Ixchsel	Haines Company, Inc.
2004	ANDRES QUINTERO	Cole Information Services
	CELESTINO ORTIZ	Cole Information Services
	TRISHA BERGHAMMER	Cole Information Services
	JOSE FLORES	Cole Information Services
	RYAN DONOVAN	Cole Information Services
	RAQUEL GODOY	Cole Information Services
	ELIZABETH SILVA	Cole Information Services
	PETRONILO ESPERON	Cole Information Services
	THOMAS THANG	Cole Information Services
	MERVIN TARLOW	Cole Information Services
	MEGAN GUERRA	Cole Information Services
	MIGUEL LARA	Cole Information Services
	LUIS PEREZ	Cole Information Services
	GABRIEL AVILA	Cole Information Services
	JESUS MOLINA	Cole Information Services
	NANCY ALBERTO	Cole Information Services
2000	APARTMENTS ALEMAN Paul Enrique	Haines & Company

FINDINGS

<u>Year</u>	<u>Uses</u>	<u>Source</u>
2000	BETANCOURT Luis A 323 452 58 B	Haines & Company
	JIMENEZ Angelico Maria	Haines & Company
	LARA Miguel A	Haines & Company
	MOLINA Jesus	Haines & Company
	QUINTERO Andres	Haines & Company
	VASQUEZ Gladys	Haines & Company
1999	NANCY ALBERTO	Cole Information Services
	MERVIN TARLOW	Cole Information Services
	ESTELA SEGUNDO	Cole Information Services
	CHRISTINA WISHART	Cole Information Services
	PETRONILO ESPERON	Cole Information Services
	GUADALUPE BENITEZ	Cole Information Services
	VERONICA LEBRON	Cole Information Services
	SILVIA SANCHEZ	Cole Information Services
	NOEMI ESPINOSA	Cole Information Services
	JESUS MOLINA	Cole Information Services
1994	MIGUEL LARA	Cole Information Services
	CRISTINA MEJIA	Cole Information Services
1994	MONGKOLSAOSUK, PAIBOON	Cole Information Services
1990	BETANCOURT ISABEL	Pacific Bell
	MOLINA JESUS	Pacific Bell
	SMITH KARL ANTHONY	Pacific Bell
	TUKHI RAZAQ	Pacific Bell
1986	ALAMAM MARIA	Pacific Bell
	ALEMAN GEORGE	Pacific Bell
	BETANCOURT ISABEL	Pacific Bell
	SWEET LAWRENCE W	Pacific Bell
	TUKHI RAZAQ	Pacific Bell
1981	ALEXANDROV MICHAEL	Pacific Telephone
	AUCHSTETTER HOWARD	Pacific Telephone
	BRANAMAN IRENE MRS	Pacific Telephone
	DAVIS J F	Pacific Telephone
	JAREMPONGANAN JIRASAK	Pacific Telephone
	LEE S	Pacific Telephone
	LINARES SIFREDO A	Pacific Telephone
	SMITH STEVEN	Pacific Telephone
	SWEET LAWRENCE W	Pacific Telephone
1976	Branaman Irene Mrs	Pacific Telephone

FINDINGS

<u>Year</u>	<u>Uses</u>	<u>Source</u>
1976	Dwrak Josef	Pacific Telephone
	Gardner Norman W	Pacific Telephone
	Langinger Rose	Pacific Telephone
	Leitner Chas	Pacific Telephone
	Morgan A	Pacific Telephone
	Speare R L	Pacific Telephone
	Sweet Lawrence W	Pacific Telephone
1951	Lexngtn McLean Mary Mrs r	Pacific Telephone & Telegraph Co.
	Lexngtn Chaplin Claude I r	Pacific Telephone & Telegraph Co.
1942	Mc LEAN Edw C Charlotte G	Los Angeles Directory Co.
	OHARA Theo R Helen chef	Los Angeles Directory Co.
1937	KELLY John M Nellie M labty techn	Los Angeles Directory Co.
	Mc DONALD Helen jan	Los Angeles Directory Co.
	Mc LEAN Edw C Charlotte D	Los Angeles Directory Co.
1933	DAWSON Gordon W Margt mgr Savoy Auto Park	Los Angeles Directory Co.
	Mc LEAN Edw C Charlotte D	Los Angeles Directory Co.
1929	ROTH Robt A Grace supvr Cal Dairies h	Los Angeles Directory Co.
1924	Brophy Frank r	Los Angeles Directory Co.
	DALY Jos r	Los Angeles Directory Co.
	Mc LEAN Edwd C h	Los Angeles Directory Co.
	Sutherland Chad r	Los Angeles Directory Co.

6456 LEXINGTON AVE

<u>Year</u>	<u>Uses</u>	<u>Source</u>
1951	Lexngtn Av Posada Rebecca r	Pacific Telephone & Telegraph Co.
	Lexngtn Tonkin Ila r	Pacific Telephone & Telegraph Co.
1942	Earniax Mae	Los Angeles Directory Co.
	Winegartner May wid Geo	Los Angeles Directory Co.
1937	Frickhofen Nick Anna	Los Angeles Directory Co.
	Karpati Ernest musician	Los Angeles Directory Co.
1933	Linnell Clarence J Rose	Los Angeles Directory Co.
1929	Madon Alf C Lora police	Los Angeles Directory Co.
	Crookes Thos A Nellie	Los Angeles Directory Co.
1924	Gotshall Otto W truck driver h	Los Angeles Directory Co.

6457 LEXINGTON AVE

<u>Year</u>	<u>Uses</u>	<u>Source</u>
1999	OCCUPANT UNKNOWN	Cole Information Services

FINDINGS

6459 LEXINGTON AVE

<u>Year</u>	<u>Uses</u>	<u>Source</u>
2015	JUI CHANG	Cole Information Services
2009	CATHERINE HAESSIG	Cole Information Services
2006	GRUENWALDVilm	Haines Company, Inc.
2004	MONROE CHRISTIAN	Cole Information Services
2000	BEEHLER Monroe	Haines & Company
	CHRISTIAN Monroe	Haines & Company
1999	CATHERINE HAESSIG	Cole Information Services
1994	CHRISTIAN, MONROE	Cole Information Services
1986	CHRISTIAN MONROE	Pacific Bell
1981	CARUSO JOS	Pacific Telephone
1967	Baron Thos D	Pacific Telephone
1962	Baron Thos D	Pacific Telephone
1958	Baron Thos D	Pacific Telephone
1951	Lexngtn Baron Thos D r	Pacific Telephone & Telegraph Co.
1942	BARON Thos D Caroline A camgra techn	Los Angeles Directory Co.
	BARON Mary L clk	Los Angeles Directory Co.
1937	LAMBERT Earl E Sarah A	Los Angeles Directory Co.
1933	LAMBERT Earl E Sarah A pres E E Lambert Inc	Los Angeles Directory Co.
1929	Lambert Earl E Sarah pres Earl E Lambert Inc	Los Angeles Directory Co.
1924	JONES John E r	Los Angeles Directory Co.

6460 LEXINGTON AVE

<u>Year</u>	<u>Uses</u>	<u>Source</u>
1929	Primeau T Raymond Laura teller L A First Nat Trust & Sav Bank r	Los Angeles Directory Co.
	PINK Walter E driver	Los Angeles Directory Co.
	Picard Jacob A slsmn Lounsberry & Harris	Los Angeles Directory Co.
	DITTMAN Price Carrie carp	Los Angeles Directory Co.
	DITTMAN Orville K clk	Los Angeles Directory Co.
	DITTMAN Francis L chauf	Los Angeles Directory Co.
1924	SHATTUCK Nelson J h	Los Angeles Directory Co.
	SHATTUCK Laura W r	Los Angeles Directory Co.
	SHATTUCK Geo N clk h rear	Los Angeles Directory Co.
	PINK Walter E truck driver h rear	Los Angeles Directory Co.
	PICARD Jacob A clk h rear	Los Angeles Directory Co.
	Berlander Asher M constr eng h	Los Angeles Directory Co.

FINDINGS

6463 LEXINGTON AVE

<u>Year</u>	<u>Uses</u>	<u>Source</u>
1933	Rizzardo John D Gretchen restr	Los Angeles Directory Co.
	Rizzardo John D Gretchen restr	Los Angeles Directory Co.
1929	Zedell Jacob clk r	Los Angeles Directory Co.
	Zidell Theo mens clo	Los Angeles Directory Co.
1924	Williamson Carlyle E slsmn The Durant Corp h	Los Angeles Directory Co.

6467 LEXINGTON AVE

<u>Year</u>	<u>Uses</u>	<u>Source</u>
2015	HERBERT HAGEMANN	Cole Information Services
2009	GREG GOMEZ	Cole Information Services
2004	EMILY MENDENHALL	Cole Information Services
2000	MORA Maturin	Haines & Company
1999	GREG GOMEZ	Cole Information Services
	OCCUPANT UNKNOWN	Cole Information Services
1986	NEWTON JOHN P	Pacific Bell
1981	NEWTON JOHN P	Pacific Telephone
1976	Newton John P	Pacific Telephone
1951	Lexngtn Newton J P r	Pacific Telephone & Telegraph Co.
1942	NEWTON John P Eloise	Los Angeles Directory Co.
	Fritz Gustav B dentist	Los Angeles Directory Co.
	DORSEY Lucille Sten Pollock & Brown	Los Angeles Directory Co.
1937	NEWTON John P Eloise slsmn	Los Angeles Directory Co.
1933	THORN E Nancy chuf	Los Angeles Directory Co.
	Schug Harold F mach	Los Angeles Directory Co.
	NEWTON John P slsmn	Los Angeles Directory Co.
	LOGAN Leota clk	Los Angeles Directory Co.
	Crutechfield Thos clk	Los Angeles Directory Co.
	Diesterweg Aug sign pntr	Los Angeles Directory Co.
1929	NEWTON J P	Los Angeles Directory Co.
1924	BROWN Tulley E teller Commercial Natl Bank r	Los Angeles Directory Co.
	Mc GUIRE E L hotelmn r	Los Angeles Directory Co.
	NEWTON John P h	Los Angeles Directory Co.

6343 1/2 LEXINGTON AVE

<u>Year</u>	<u>Uses</u>	<u>Source</u>
1990	BOUCHER CHICK & ROBT	Pacific Bell

FINDINGS

6343 3/4 LEXINGTON AVE

<u>Year</u>	<u>Uses</u>	<u>Source</u>
1981	RUIZ D A	Pacific Telephone

LEXINSTON AVE

6337 LEXINSTON AVE

<u>Year</u>	<u>Uses</u>	<u>Source</u>
1986	SILVA RODOLFO P	Pacific Bell

LILLIAN WAY

1127 LILLIAN WAY

<u>Year</u>	<u>Uses</u>	<u>Source</u>
1981	WHITTINGTON DON	Pacific Telephone

LILLAN WAY

1123 LILLAN WAY

<u>Year</u>	<u>Uses</u>	<u>Source</u>
1981	PST	Pacific Telephone

1153 LILLAN WAY

<u>Year</u>	<u>Uses</u>	<u>Source</u>
1990	CHALFIN A	Pacific Bell

LILLIAN WAY

1102 LILLIAN WAY

<u>Year</u>	<u>Uses</u>	<u>Source</u>
2009	ANA GAMEZ	Cole Information Services
1999	ANA GAMEZ	Cole Information Services

1107 LILLIAN WAY

<u>Year</u>	<u>Uses</u>	<u>Source</u>
1929	Baas Frank Lydia slsmn	Los Angeles Directory Co.
1924	Diehl Chas P Autrey Cory & Diehl h	Los Angeles Directory Co.
	Diehl Gertrude B slswmn r	Los Angeles Directory Co.

1108 LILLIAN WAY

<u>Year</u>	<u>Uses</u>	<u>Source</u>
1951	Lillian Wy Continental Sound Serv	Pacific Telephone & Telegraph Co.

FINDINGS

<u>Year</u>	<u>Uses</u>	<u>Source</u>
1951	Photo & Sound Productions	Pacific Telephone & Telegraph Co.
	Nordin C O investmts	Pacific Telephone & Telegraph Co.
	Hollywd Panamerican Films	Pacific Telephone & Telegraph Co.
	Graphic Films	Pacific Telephone & Telegraph Co.
	Graphic Educational Productions Inc	Pacific Telephone & Telegraph Co.
	Rawicz Erwin J pub acct	Pacific Telephone & Telegraph Co.
	Gille Bros	Pacific Telephone & Telegraph Co.
	Lillian Wy	Pacific Telephone & Telegraph Co.
1937	NATIONAL Screen Service H E Murphy mgr mot pict distributors	Los Angeles Directory Co.
1933	NATIONAL Screen Service of California Inc L L Edwards mgr	Los Angeles Directory Co.
1929	FOWLER Herman Ella mot pict titles	Los Angeles Directory Co.

1110 LILLIAN WAY

<u>Year</u>	<u>Uses</u>	<u>Source</u>
2015	ANA HERRERA	Cole Information Services
	RICARDO SOTO	Cole Information Services
	CECILIO MELCHOR	Cole Information Services
	GUADALUPE URIBE	Cole Information Services
	JUAN RODRIGUEZ	Cole Information Services
	OLGA ORTEGA	Cole Information Services
	JORGE VALDEZ	Cole Information Services
	FELIPE VARGAS	Cole Information Services
2009	LATIZA RODRIGUEZ	Cole Information Services
	FRANCIS BANZ	Cole Information Services
	CECILIO MELCHOR	Cole Information Services
	MATT MEDINA	Cole Information Services
	DAVID GONZALEZ	Cole Information Services
	CRESENCIO RODRIGUEZ	Cole Information Services
	ANA HERRERA	Cole Information Services
	JUAN ZAMORA	Cole Information Services
	ROSA CRUZ	Cole Information Services
	JUAN TERRAZAS	Cole Information Services
	ELIAS NOYOLA	Cole Information Services
2006	APARTMENTS	Haines Company, Inc.
	AGUILAR Guadalupe	Haines Company, Inc.
	RAMIREZVanessa	Haines Company, Inc.
	RODRIGUEZ Latza	Haines Company, Inc.
	STURMA Robert	Haines Company, Inc.

FINDINGS

<u>Year</u>	<u>Uses</u>	<u>Source</u>
2006	TERRAZAS Juan C	Haines Company, Inc.
2004	BLANCA CORONA	Cole Information Services
	ELIAS NOYOLA	Cole Information Services
	CECILIO MELCHOR	Cole Information Services
	JUAN TERRAZAS	Cole Information Services
	RIX ROOTER	Cole Information Services
2000	MELCHOR Cecilio L	Haines & Company
	NOYOLA E	Haines & Company
	ORTEGA Jose 323462 49 a	Haines & Company
	APARTMENTS	Haines & Company
	ALFEREZ Hactor V	Haines & Company
	CORONA Blanca	Haines & Company
1999	LATIZA RODRIGUEZ	Cole Information Services
	ROSA CRUZ	Cole Information Services
	DAVID GONZALEZ	Cole Information Services
	ELIAS NOYOLA	Cole Information Services
	ANA HERRERA	Cole Information Services
	JUAN ZAMORA	Cole Information Services
	JUAN TERRAZAS	Cole Information Services
	CRESENCIO RODRIGUEZ	Cole Information Services
	MATT MEDINA	Cole Information Services
	CECILIO MELCHOR	Cole Information Services
	FRANCIS BANZ	Cole Information Services
1990	GARCIA HECTOR	Pacific Bell
	HERNANDEZ SERGIO	Pacific Bell
1986	HERNANDEZ SERGIO	Pacific Bell
	MESA MARIA G	Pacific Bell
	CRUZ NATALIA	Pacific Bell
	GARCIA HECTOR	Pacific Bell
	GONZALEZ GERARDO	Pacific Bell
1981	CHETTO GUILLERMO	Pacific Telephone
	CRUZ NATALIA	Pacific Telephone
	GAYTAN ELENO	Pacific Telephone
	HERNANDEZ SERGIO	Pacific Telephone
	NIA HAMID	Pacific Telephone
	RODRIGUEZ INDOLLO	Pacific Telephone
1976	Chetto Guillermo	Pacific Telephone
	Hanley Arthur	Pacific Telephone

FINDINGS

<u>Year</u>	<u>Uses</u>	<u>Source</u>
1976	Hernandez Antoinette	Pacific Telephone
	Ives Percy Chas	Pacific Telephone
	Milton Doris	Pacific Telephone
	New World Pictures Inc	Pacific Telephone
	Uribe Lupe	Pacific Telephone
1971	Tauber Fredrick L	Pacific Telephone
1967	Beulcke Chas	Pacific Telephone
1962	Smith Archie L	Pacific Telephone
1958	Kulman Chester	Pacific Telephone
	Stevens Kay	Pacific Telephone
1951	Lillian Wy	Pacific Telephone & Telegraph Co.
	Glass Maurice r	Pacific Telephone & Telegraph Co.

1111 LILLIAN WAY

<u>Year</u>	<u>Uses</u>	<u>Source</u>
1942	Knipscheer John A carpet clnr	Los Angeles Directory Co.
1933	SMITH Opal P slswn	Los Angeles Directory Co.
1929	GREEN Abr Bess prsr	Los Angeles Directory Co.
	SMITH Opal P cosetiere r	Los Angeles Directory Co.

1112 LILLIAN WAY

<u>Year</u>	<u>Uses</u>	<u>Source</u>
2000	XXXX	Haines & Company
1999	OCCUPANT UNKNOWN	Cole Information Services
1962	Puetz Wm	Pacific Telephone
	Puetz Jeannette	Pacific Telephone
1951	Lillian Wy Keefer Eunice L r	Pacific Telephone & Telegraph Co.

1113 LILLIAN WAY

<u>Year</u>	<u>Uses</u>	<u>Source</u>
2000	XXXX	Haines & Company
1990	LI L PARTNERS	Pacific Bell

1114 LILLIAN WAY

<u>Year</u>	<u>Uses</u>	<u>Source</u>
2009	OSCAR GARCIA	Cole Information Services
2006	300	Haines Company, Inc.
2004	OSCAR GARCIA	Cole Information Services
2000	GARCIA Oscar	Haines & Company
1999	OSCAR GARCIA	Cole Information Services

FINDINGS

<u>Year</u>	<u>Uses</u>	<u>Source</u>
1971	Bagen Thos G	Pacific Telephone
	King Wm J	Pacific Telephone
1967	Bagen Thos G	Pacific Telephone
1962	Adams Rea C	Pacific Telephone
	Martinez Elizabeth	Pacific Telephone
1958	Adams Rea C	Pacific Telephone
	Hinton Forrest	Pacific Telephone
	Moore J	Pacific Telephone
1951	N Lillian Wy	Pacific Telephone & Telegraph Co.
	Powers Stephen R Jr r	Pacific Telephone & Telegraph Co.
	Schoun Jas E r	Pacific Telephone & Telegraph Co.
	Hoover Herbert C r	Pacific Telephone & Telegraph Co.
	Gross Clayton K r	Pacific Telephone & Telegraph Co.
	Adams Rea C r	Pacific Telephone & Telegraph Co.
1942	HOLLYWOOD Soap Co Inc Otto Mueller sec	Los Angeles Directory Co.
1937	HOLLYWOOD SOAP CO INC Otto Mueller Sec Manufacturers of Bar Granulated Chip and Powdered Soap	Los Angeles Directory Co.
1929	WEIR Neil C Euretta grain	Los Angeles Directory Co.
1924	WEIR Neil C feed and fuel	Los Angeles Directory Co.

1115 LILLIAN WAY

<u>Year</u>	<u>Uses</u>	<u>Source</u>
2015	ZAMBRANO INC	Cole Information Services
2009	ZAMBRANO CUSTOM UPHOLSTERERS INC	Cole Information Services
2006	ZAMBRANOINC	Haines Company, Inc.
2004	OCCUPANT UNKNOWN	Cole Information Services
	ZAMBRANO CUSTOM UPHOLSTERERS INC	Cole Information Services
2000	ZAMBRANO CSTM UPHL	Haines & Company
	ZAMBRANO Robert	Haines & Company
1999	ZAMBRANO CUSTOM UPHOLSTERERS	Cole Information Services
1994	ZAMBRANO CUSTOM UPHOLSTERERS	Cole Information Services
1990	ZAMBRANO CUSTOM UPHOLSTERERS	Pacific Bell
1986	ZAMBRANO CUSTOM UPHOLSTERERS	Pacific Bell
1951	N Lillian Wy Owens Carpet & Rug Dyers Master	Pacific Telephone & Telegraph Co.
	N Lillian Wy Owens John Owens Master Carpet & Rug Dyers	Pacific Telephone & Telegraph Co.

FINDINGS

<u>Year</u>	<u>Uses</u>	<u>Source</u>
1951	N Lillian Wy Owens Master Carpet & Rug Dyers	Pacific Telephone & Telegraph Co.
	N Lillian Wy Phillips T M Silversmiths & Engravers	Pacific Telephone & Telegraph Co.
	N Lillian Wy Master Carpet & Rug Dyers & Clnrs Owens Master Carpet & Rug Dyers	Pacific Telephone & Telegraph Co.

1116 LILLIAN WAY

<u>Year</u>	<u>Uses</u>	<u>Source</u>
1971	Johnson Roy	Pacific Telephone
1958	Walbridge R R	Pacific Telephone
1951	Lillian Wy Dillon Robt C r	Pacific Telephone & Telegraph Co.
1929	VAN DEUSEN Cortland J mot pict pro h	Los Angeles Directory Co.

1118 LILLIAN WAY

<u>Year</u>	<u>Uses</u>	<u>Source</u>
2000	XXXX	Haines & Company
1971	Robbins Paul Jay	Pacific Telephone
1951	Lillian Wy	Pacific Telephone & Telegraph Co.
	Cona Anthony T r	Pacific Telephone & Telegraph Co.

1120 LILLIAN WAY

<u>Year</u>	<u>Uses</u>	<u>Source</u>
1951	N Lillian Wy Velle Herman J r	Pacific Telephone & Telegraph Co.
1942	PORTER Wm A Alberta tile str	Los Angeles Directory Co.
1937	Brandenburg Paul Peggy	Los Angeles Directory Co.
	ONeil Grace L wid A S	Los Angeles Directory Co.
1933	Lane Geo E	Los Angeles Directory Co.
	Nieto John J Grace oils	Los Angeles Directory Co.
	ONEIL Cleve carp	Los Angeles Directory Co.
	ONEIL Grace L wid A S	Los Angeles Directory Co.
1929	ONEIL Peggy L clk	Los Angeles Directory Co.
	ONEIL Cleve treas A S ONeil Constr Co	Los Angeles Directory Co.
	ONEIL Albt S Grace pres A S ONeil Constr Co	Los Angeles Directory Co.
1924	ONeil L Margt wid F A r	Los Angeles Directory Co.
	h	Los Angeles Directory Co.
	ONeil Cleve bldg contr r	Los Angeles Directory Co.

FINDINGS

1121 LILLIAN WAY

<u>Year</u>	<u>Uses</u>	<u>Source</u>
1951	Lillian Wy Rothenbach Tool & Die	Pacific Telephone & Telegraph Co.
	N Lillian Wy James Grace C r	Pacific Telephone & Telegraph Co.
	Lillian Wy Owens Master Carpet & Rug Dyers	Pacific Telephone & Telegraph Co.
1937	DAVEY Wm A real est	Los Angeles Directory Co.
	DAVEY Wm F h rear	Los Angeles Directory Co.
	Horsley John pntr	Los Angeles Directory Co.
	Horsley Mary F wid David	Los Angeles Directory Co.
1933	DAVEY Wm A real est	Los Angeles Directory Co.
	Horsley David Mary F office	Los Angeles Directory Co.
	KISER Fred H Nell coml photog	Los Angeles Directory Co.
1929	DAVEY Wm A real est	Los Angeles Directory Co.
	Horslen David Mary mot pict prod	Los Angeles Directory Co.
1924	DAVEY W F lab r	Los Angeles Directory Co.
	DAVIES Al slsmn Le Vitt & Cooper r	Los Angeles Directory Co.
	Horsley David mot pict producer	Los Angeles Directory Co.

1123 LILLIAN WAY

<u>Year</u>	<u>Uses</u>	<u>Source</u>
2009	AGRARIA	Cole Information Services
2006	EAST END CAMERA	Haines Company, Inc.
2004	OCCUPANT UNKNOWN	Cole Information Services
2000	ZAMBRANO Robert	Haines & Company
	SILVER LAB	Haines & Company
1999	OCCUPANT UNKNOWN	Cole Information Services
1994	CADILLAC JACKS WAREHOUSE	Cole Information Services
1990	CADILLAC JACK S WAREHOUSE	Pacific Bell
1986	OFF THE WALL PROPS	Pacific Bell
1985	Cine Pro	Pacific Bell
1981	P S I	Pacific Telephone
	PRODUCTION SYSTEMS INCORPORATED	Pacific Telephone
	PRODUCTION SYSTEMS INCORPORATED	Pacific Telephone
1976	PST	Pacific Telephone
	Production Systems Inc	Pacific Telephone
	PRODUCTION SYSTEMS INCORPORATED	Pacific Telephone
	Thos Rentals Inc	Pacific Telephone

FINDINGS

<u>Year</u>	<u>Uses</u>	<u>Source</u>
1971	MORGAN MFG CO	Pacific Telephone
	Morgan Rents lites	Pacific Telephone
1967	MORGAN MFG CO	Pacific Telephone
1962	MORGAN MFG CO	Pacific Telephone
1958	MORGAN MFG CO	Pacific Telephone
1951	Lillian Wy Imperial Neon Co	Pacific Telephone & Telegraph Co.
	Lillian Wy James L O Co	Pacific Telephone & Telegraph Co.
	Lillian Wy Raby Mfg Co	Pacific Telephone & Telegraph Co.
1942	JAMES Ward C Hazel neon signs	Los Angeles Directory Co.
1937	HOLLYWOOD Racket Mfg Co H F Kime L M and J D Le Cron tennis racket mfr	Los Angeles Directory Co.
	HOLLYWOOD Rote Tank Ltd Roy Davidge pres L E Davidge sec treas film equip	Los Angeles Directory Co.
	La Cron Leslie M Hollywood Racket Mfg Co whol sporting gds	Los Angeles Directory Co.
	Studio Equipment Co Victor Raby W J Mulligan	Los Angeles Directory Co.
1933	SUNSET Studios Herman Fowler mgr coml artists	Los Angeles Directory Co.
1929	DAVEY Wm F stage carp	Los Angeles Directory Co.
1924	HOLLYWOOD Laboratory H D Lyman sec treas	Los Angeles Directory Co.
	Trotta Paul laboratorymn Hollywood Laboratory r	Los Angeles Directory Co.

1125 LILLIAN WAY

<u>Year</u>	<u>Uses</u>	<u>Source</u>
2000	ZAMBRANO Robert	Haines & Company
1962	Hanscom Beth	Pacific Telephone
1958	Hanscom Beth	Pacific Telephone
	Reyes Ted C	Pacific Telephone
	Taunton Calvin P	Pacific Telephone
1951	Lillian Wy Cabugos Ted r	Pacific Telephone & Telegraph Co.
	Lillian Wy Reyes Ted C r	Pacific Telephone & Telegraph Co.
1942	BAKER Frank	Los Angeles Directory Co.
1937	OLSON Floyd H Irene clk	Los Angeles Directory Co.
	THOMPSON Lovoda F mgr Sheris Reynolds	Los Angeles Directory Co.
	THOMPSON Mamie wid J B	Los Angeles Directory Co.
	THOMPSON Wm M car polshr	Los Angeles Directory Co.
1933	BRENNEN Nellie B wid Edw W	Los Angeles Directory Co.

FINDINGS

<u>Year</u>	<u>Uses</u>	<u>Source</u>
1933	Carpenter Arth F	Los Angeles Directory Co.
	CARPENTER Geo T Jennie studiowkr	Los Angeles Directory Co.
	OQuinn Montague Anna pntr	Los Angeles Directory Co.
1929	BRENNEN Edw W Nellie wtchmn	Los Angeles Directory Co.
	CARPENTER Arth F plmbr	Los Angeles Directory Co.
	CARPENTER Geo C Jennie electn	Los Angeles Directory Co.
1924	Carpenter Arthur F plumber r	Los Angeles Directory Co.
	CARPENTER Geo T r	Los Angeles Directory Co.
	BRENNEN Edwd W carp h	Los Angeles Directory Co.
	BRENNEN Irene F telep opr r	Los Angeles Directory Co.

1126 LILLIAN WAY

<u>Year</u>	<u>Uses</u>	<u>Source</u>
1958	Gruber Al P	Pacific Telephone
1951	Lillian Wy Gruber Alex r	Pacific Telephone & Telegraph Co.
1942	OLSON Floyd G Irene formn Ry Exp Agey	Los Angeles Directory Co.
1937	REITZ A Essie	Los Angeles Directory Co.
	REITZ Nellie J wid A E	Los Angeles Directory Co.
1933	REITZ Nellie I wid Albt	Los Angeles Directory Co.
1929	LANE Geo E	Los Angeles Directory Co.
	Reitz Gladys sten r	Los Angeles Directory Co.
	Reitz Nellie wid A E h	Los Angeles Directory Co.
1924	Lane Beulah G r	Los Angeles Directory Co.
	Lane Geo E brklyr h	Los Angeles Directory Co.
	Lane Geo E jr electr r	Los Angeles Directory Co.

1127 LILLIAN WAY

<u>Year</u>	<u>Uses</u>	<u>Source</u>
2015	MARIA MARTINEZ	Cole Information Services
	GOAR SRAPYAN	Cole Information Services
	CAMERON SMITH	Cole Information Services
	SITA KASIS	Cole Information Services
	ELIA LOPEZ	Cole Information Services
	WENDY ESPINOZA	Cole Information Services
	PRIME CONSTRUCTION	Cole Information Services
2009	SALVADOR ESPINOZA	Cole Information Services
	MICHAEL LEON	Cole Information Services
	GOAR SRAPYAN	Cole Information Services
	SITA KASIS	Cole Information Services

FINDINGS

<u>Year</u>	<u>Uses</u>	<u>Source</u>
2009	GAGE & ASSOCIATES	Cole Information Services
2006	OPOYAN Mariam M	Haines Company, Inc.
	ESPINOZA Salvador	Haines Company, Inc.
2004	ANNA CHARSHAUDCHIN	Cole Information Services
	SITA KASIS	Cole Information Services
	MARIAM OPOYAN	Cole Information Services
	GOAR SRAPYAN	Cole Information Services
2000	PARSAMYAN Anari	Haines & Company
	SHAHINIAN Razmik	Haines & Company
	TRIERWEILER Robert 00 4 i	Haines & Company
1999	MICHAEL LEON	Cole Information Services
	SITA KASIS	Cole Information Services
	GOAR SRAPYAN	Cole Information Services
	SALVADOR ESPINOZA	Cole Information Services
1994	ARZUMANYAN, TIGRAN	Cole Information Services
	PARSAMYAN, MARI	Cole Information Services
	PERCHIMYAN, NVER	Cole Information Services
	AKELYAN, ARUTYUN	Cole Information Services
1990	SINANIAN MANOUG	Pacific Bell
	SIMIDYAN GRAIR	Pacific Bell
	SIMIDYAN AKOP	Pacific Bell
	LEON OSCAR	Pacific Bell
	BOGHOSSIAN KOURKAN	Pacific Bell
1986	BOGHOSSIAN KOURKAN	Pacific Bell
	OUNJIAN LENA	Pacific Bell
	SIMIDYAN AKOP	Pacific Bell
	SIMIDYAN GRAIR	Pacific Bell
	TRINCA ILLIE	Pacific Bell
1981	BOGHOSSIAN KOURKAN	Pacific Telephone
	BOYAJIAN ANTRANEK	Pacific Telephone
	OHANIS AGOP	Pacific Telephone
1976	Azizian Haroutioun	Pacific Telephone
	Goetz Jas H	Pacific Telephone
	Manasseh Seemah	Pacific Telephone
	Pak Hisoon	Pacific Telephone
	Whittington Don	Pacific Telephone
1971	Attari Hossein	Pacific Telephone
	Craig Stuart Mrs	Pacific Telephone

FINDINGS

<u>Year</u>	<u>Uses</u>	<u>Source</u>
1971	Goetz Jas H	Pacific Telephone
	Manasseh Seemah	Pacific Telephone
1967	Goetz Jas H	Pacific Telephone
	Hackman Sonja	Pacific Telephone
	McLeer Carina	Pacific Telephone
	Quijano Humberto	Pacific Telephone
	Voskanian Shahen	Pacific Telephone
	Yuangbhanich Thada	Pacific Telephone
1962	Hercka Anthony J	Pacific Telephone
1958	Webber Margaret Mrs	Pacific Telephone
1951	Lillian Wy Webber Peggy E r	Pacific Telephone & Telegraph Co.
1942	Butterfield Frank jr artist	Los Angeles Directory Co.
1937	Golledge Lillie G wid Jos	Los Angeles Directory Co.
1933	PHINNEY Arth	Los Angeles Directory Co.
1929	NOBLE Frank W Dorothy bkpr	Los Angeles Directory Co.
1924	LATHROP Wm F r	Los Angeles Directory Co.
	LATHROP Lucas B h	Los Angeles Directory Co.

1130 LILLIAN WAY

<u>Year</u>	<u>Uses</u>	<u>Source</u>
1958	Ripley Joyce	Pacific Telephone
1951	Lillian Wy Ulteig Ella	Pacific Telephone & Telegraph Co.
1942	Sharbrough Francis F plmbr	Los Angeles Directory Co.
	Widnan Gyda B Mrs retoucher T W Carswell	Los Angeles Directory Co.
	Widnan O C Gyda B slsmn	Los Angeles Directory Co.
	HUNT Eleanor J Mrs	Los Angeles Directory Co.
1937	Quiachon Patk Dolores bellmn	Los Angeles Directory Co.
1929	Mc DONALD Wm F chauf	Los Angeles Directory Co.
	Owen Geo F Mary clk	Los Angeles Directory Co.

1131 LILLIAN WAY

<u>Year</u>	<u>Uses</u>	<u>Source</u>
1942	Estegoy Lorenzo restrwkr J E Seay	Los Angeles Directory Co.

1132 LILLIAN WAY

<u>Year</u>	<u>Uses</u>	<u>Source</u>
1951	Lillian Wy Webster Clara B r	Pacific Telephone & Telegraph Co.
	Lillian Wy Magee Paul W r	Pacific Telephone & Telegraph Co.
1942	ANDERSON Gus Edna	Los Angeles Directory Co.

FINDINGS

<u>Year</u>	<u>Uses</u>	<u>Source</u>
1942	Bough Albt	Los Angeles Directory Co.
	Mayo Lawrence	Los Angeles Directory Co.
	Webster Clara E Mrs	Los Angeles Directory Co.
1937	LEE Jas wtchmn	Los Angeles Directory Co.
	LEE Stanley B driver	Los Angeles Directory Co.
	MARKS Frank pntr	Los Angeles Directory Co.
	ROBINSON Mima wid Jas	Los Angeles Directory Co.
	Webster Clara Mrs	Los Angeles Directory Co.
	LEE Agnes C	Los Angeles Directory Co.
	LEE Harold J chauf	Los Angeles Directory Co.
1933	HOLT Frank A Audrey lab	Los Angeles Directory Co.
1924	OConnell M Frank r	Los Angeles Directory Co.
	OConnell Maud clk r	Los Angeles Directory Co.
	OConnell Mary L wid Michl h	Los Angeles Directory Co.
	OConnell Margt T clk r	Los Angeles Directory Co.
	OConnell Elizabeth clk r	Los Angeles Directory Co.
	OConnell Cath C telep opr r	Los Angeles Directory Co.
	ADAMS Stella M Mrs h	Los Angeles Directory Co.

1133 LILLIAN WAY

<u>Year</u>	<u>Uses</u>	<u>Source</u>
2015	SALVADOR ARTIGA	Cole Information Services
	JEFFREY NEWTON	Cole Information Services
2009	ALICIA MARTINEZ	Cole Information Services
	JEFFREY NEWTON	Cole Information Services
	SALVADOR ARTIGA	Cole Information Services
	WILLIAM GARCIA	Cole Information Services
2006	New TONJeffrey	Haines Company, Inc.
2004	ALICIA MARTINEZ	Cole Information Services
	SALVADOR ARTIGA	Cole Information Services
2000	MARTINEZ Alicia	Haines & Company
1999	ALICIA MARTINEZ	Cole Information Services
	VALENTI MARTINEZ	Cole Information Services
	SALVADOR ARTIGA	Cole Information Services
	WILLIAM GARCIA	Cole Information Services
	JEFFREY NEWTON	Cole Information Services
1994	MARTINEZ, V	Cole Information Services
1990	NEGOESCU VASILE	Pacific Bell
	RAMIREZ ERNESTO	Pacific Bell

FINDINGS

<u>Year</u>	<u>Uses</u>	<u>Source</u>
1990	SCHETTLER CONNY	Pacific Bell
1986	DIEGO DON	Pacific Bell
	KINNEY JOE	Pacific Bell
	MALAKIAN VARTAN	Pacific Bell
	NEGOESCU VASILE	Pacific Bell
	RAMIREZ ERNESTO	Pacific Bell
1981	KINNEY JOE	Pacific Telephone
	MALAKIAN VARTAN	Pacific Telephone
	MARTINEZ REYES	Pacific Telephone
1976	Kinney Joe	Pacific Telephone
	Malakian Vartan	Pacific Telephone
	Pompa Raul	Pacific Telephone
1971	Edwards Chas M	Pacific Telephone
	Moran L E	Pacific Telephone
	Uribe Rodolfo	Pacific Telephone
1967	Kinney Joe	Pacific Telephone
	Land Peter	Pacific Telephone
1962	Couture Maurice	Pacific Telephone
	Couture Rita	Pacific Telephone
	Falconi Susana	Pacific Telephone
	Mongayo Bertha	Pacific Telephone
	Stewart Robt L	Pacific Telephone
	Winn Lillian	Pacific Telephone
1958	Jones P N	Pacific Telephone
	Mc Giveney Eugene	Pacific Telephone
	Theuke Erika	Pacific Telephone
1951	Lillian Wy Ramey John C r	Pacific Telephone & Telegraph Co.
1942	MUNROE Sarah M Mrs pkr	Los Angeles Directory Co.
1937	Hartner Edw	Los Angeles Directory Co.
1933	KINNEY Fred E plmbr	Los Angeles Directory Co.
1929	Hartner Edw lab	Los Angeles Directory Co.
	JOHNSON Gilbert lab	Los Angeles Directory Co.
1924	Hickman Geo A photo player h	Los Angeles Directory Co.

1134 LILLIAN WAY

<u>Year</u>	<u>Uses</u>	<u>Source</u>
1929	SNYDER Eliz M clk r	Los Angeles Directory Co.
	SNYDER John Eliz lab h	Los Angeles Directory Co.

FINDINGS

1135 LILLIAN WAY

<u>Year</u>	<u>Uses</u>	<u>Source</u>
2015	JOSE MUNGIA	Cole Information Services
2009	MERDEITH MASKE	Cole Information Services
	JOSE MUNGIA	Cole Information Services
	ELIZABETH BUENROSTRO	Cole Information Services
	JOSE CAMACHO	Cole Information Services
2006	WORKMAN Kevin	Haines Company, Inc.
	CAMACHO Jose	Haines Company, Inc.
	MUNGIA Jose	Haines Company, Inc.
2004	LUIS GALVEZ	Cole Information Services
	BEMIS ANGELINE	Cole Information Services
	RICARDO TOLEDO	Cole Information Services
	JOSE MUNGIA	Cole Information Services
	JOSE CAMACHO	Cole Information Services
	ALFREDO FLORES	Cole Information Services
2000	MUNGIA Jose	Haines & Company
	PAYES Salvador 323 4 M	Haines & Company
1999	MERDEITH MASKE	Cole Information Services
	JOSE CAMACHO	Cole Information Services
	ELIZABETH BUENROSTRO	Cole Information Services
	JOSE MUNGIA	Cole Information Services
1994	IACOB, C	Cole Information Services
1990	LACATUS EMIL	Pacific Bell
1986	GHITESCU PAUL DAN	Pacific Bell
1981	YELDZIAN NESAN	Pacific Telephone
	STEVENS STANLEY	Pacific Telephone
	JULAKIAN SONA D	Pacific Telephone
	JOSEPH KEN	Pacific Telephone
	HARUTIUNIAN LEVON	Pacific Telephone
1976	Yeldzian Nesan	Pacific Telephone
	Arceneaux C B	Pacific Telephone
	Harutiunian Levon	Pacific Telephone
1971	David Aaron	Pacific Telephone
	Ziony Ruth Kramer	Pacific Telephone
1967	Janus Bill	Pacific Telephone
1962	Hadlow Maureen	Pacific Telephone
	Lopez Pedro	Pacific Telephone
1958	Benedetti Rigoletto	Pacific Telephone

FINDINGS

<u>Year</u>	<u>Uses</u>	<u>Source</u>
1958	Coulter Benj F	Pacific Telephone
	Meyer Celia M	Pacific Telephone

1138 LILLIAN WAY

<u>Year</u>	<u>Uses</u>	<u>Source</u>
2000	WANG Kuang	Haines & Company
1958	Lee Ray	Pacific Telephone
1951	Lillian Wy Lee Ray r	Pacific Telephone & Telegraph Co.
1942	LEE Agnes C clk	Los Angeles Directory Co.
	LEE Jas wtchmn	Los Angeles Directory Co.
	LEE Stanley B driver	Los Angeles Directory Co.
1937	LEE Thos R exp	Los Angeles Directory Co.
1933	LEE Jas studiowkr	Los Angeles Directory Co.
	LEE Harold J Lees Hollywood Express	Los Angeles Directory Co.
	LEE Thos R Lees Hollywood Express	Los Angeles Directory Co.
	LEE Lees Hollywood Express T R and H J Lee	Los Angeles Directory Co.
1929	LEE Thos R driver	Los Angeles Directory Co.
	LEE Raymond T exp	Los Angeles Directory Co.
	LEE Margt H	Los Angeles Directory Co.
	LEE Jas cigars	Los Angeles Directory Co.
	LEE Harold J chauf	Los Angeles Directory Co.
1924	LEE Thos R trans	Los Angeles Directory Co.
	LEE Margt M r	Los Angeles Directory Co.
	LEE Jas driver h	Los Angeles Directory Co.
	LEE Edwd J electr r	Los Angeles Directory Co.
	LEE Harold J r	Los Angeles Directory Co.

1140 LILLIAN WAY

<u>Year</u>	<u>Uses</u>	<u>Source</u>
1967	Wright Sarah Katherine	Pacific Telephone
1929	Dildine Patk W Evelyn electn	Los Angeles Directory Co.

1142 LILLIAN WAY

<u>Year</u>	<u>Uses</u>	<u>Source</u>
1929	Beckwith Mildred clk	Los Angeles Directory Co.
	Beckwith Donald clk	Los Angeles Directory Co.
	Beckwith Amanda C wid John	Los Angeles Directory Co.
	Beckwith Roy D telopr	Los Angeles Directory Co.

FINDINGS

1144 LILLIAN WAY

<u>Year</u>	<u>Uses</u>	<u>Source</u>
1929	Snell Ethel R Mrs h	Los Angeles Directory Co.
	Snell Evelyn r	Los Angeles Directory Co.
	Kass Pierce R milimn	Los Angeles Directory Co.
	PARKER Stering D printer	Los Angeles Directory Co.

1146 LILLIAN WAY

<u>Year</u>	<u>Uses</u>	<u>Source</u>
1929	CONNORS Nicholas J slsmn	Los Angeles Directory Co.
	Guerin Eva wid J A	Los Angeles Directory Co.
	Guerin Della F clk	Los Angeles Directory Co.

1147 LILLIAN WAY

<u>Year</u>	<u>Uses</u>	<u>Source</u>
2015	ISMAEL MONTENEGRO	Cole Information Services
	OCCUPANT UNKNOWN	Cole Information Services
	SALVADOR PADILLA	Cole Information Services
	CESAR ALVAREZ	Cole Information Services
	LORENA GONZALEZ	Cole Information Services
	ARTURO ALVAREZ	Cole Information Services
2009	DOUGLAS ALFARO	Cole Information Services
	EDUARDO PADILLA	Cole Information Services
	OCCUPANT UNKNOWN	Cole Information Services
	ANA ALVAREL	Cole Information Services
2006	PADILLA E M	Haines Company, Inc.
2004	ANA ALVAREL	Cole Information Services
	CARLOS BELTRAN	Cole Information Services
	G GAMEZ	Cole Information Services
	EDUARDO PADILLA	Cole Information Services
2000	PADILLA E M	Haines & Company
	SCHWFRES Josef	Haines & Company
	a 1/2 GAMES G	Haines & Company
1999	DOUGLAS ALFARO	Cole Information Services
	ANA ALVAREL	Cole Information Services
	EDUARDO PADILLA	Cole Information Services
	OCCUPANT UNKNOWN	Cole Information Services
1994	GAMEZ, G	Cole Information Services
	PADILLAE, M	Cole Information Services
1990	ESPINOZA M	Pacific Bell

FINDINGS

<u>Year</u>	<u>Uses</u>	<u>Source</u>
1986	ESPINOZA M	Pacific Bell
1981	JIMENEZ P	Pacific Telephone
1976	Eide Robt P	Pacific Telephone
	Jimenez P	Pacific Telephone
	Schaeffer V	Pacific Telephone
1971	Stevenson Patricia	Pacific Telephone
	Worrell Bertha	Pacific Telephone
1967	Stevenson Patricia	Pacific Telephone
	Worrell Bertha	Pacific Telephone
1962	Fox Wm L	Pacific Telephone
	Worrell Bertha	Pacific Telephone
1958	Mc Donald Herbert P J	Pacific Telephone
	OConnell Catherine	Pacific Telephone
	Worrell Bertha	Pacific Telephone
1951	Lillian Wy OConnell Catherine r	Pacific Telephone & Telegraph Co.
	Lillian Wy Worrell Jas C r	Pacific Telephone & Telegraph Co.
1942	CONNELL Margt T clk	Los Angeles Directory Co.
	CONNELL Maude	Los Angeles Directory Co.
	Worrell Jas C Bertha studiowkr	Los Angeles Directory Co.
	BROWN Edw T Eileen mach	Los Angeles Directory Co.
	OConnell Betty	Los Angeles Directory Co.
	CONNELL Frank	Los Angeles Directory Co.
	CONNELL Kate	Los Angeles Directory Co.
1937	OConnell Cath C	Los Angeles Directory Co.
	OConnell Eliz H slswn	Los Angeles Directory Co.
	OConnell Frank electn	Los Angeles Directory Co.
	CONNELL Margt T slswn	Los Angeles Directory Co.
	PILKINGTON Thos Bessie film techn	Los Angeles Directory Co.
	Vanturn Emil F Ethel V	Los Angeles Directory Co.
1933	Everett Roy O Dorothy cook	Los Angeles Directory Co.
	OConnell Cath C tel opr	Los Angeles Directory Co.
	CONNELL Eliz clk	Los Angeles Directory Co.
	CONNELL Margt clk	Los Angeles Directory Co.
	CONNELL Michl electn	Los Angeles Directory Co.
1929	CLINE Josephine wid G W	Los Angeles Directory Co.
	CLINE Willard E milkmn	Los Angeles Directory Co.
	CONNELL Margt T clk	Los Angeles Directory Co.
	WEST Wave D Grace electn h	Los Angeles Directory Co.

FINDINGS

<u>Year</u>	<u>Uses</u>	<u>Source</u>
1924	Delmore Arthur E asst to Sid Grauman h	Los Angeles Directory Co.

1148 LILLIAN WAY

<u>Year</u>	<u>Uses</u>	<u>Source</u>
1929	Feary Jos clk	Los Angeles Directory Co.
	Feary Arth V Maud clk	Los Angeles Directory Co.
	Feary Arth B mach	Los Angeles Directory Co.
	GREENWOOD Hal M Ruth instrumentmn City Eng	Los Angeles Directory Co.

1149 LILLIAN WAY

<u>Year</u>	<u>Uses</u>	<u>Source</u>
2015	ARNOLD ORTIZ	Cole Information Services
	EDUARDO PADILLA	Cole Information Services
2009	ARNOLD ORTIZ	Cole Information Services
	SANDRA GUERRA	Cole Information Services
	OCCUPANT UNKNOWN	Cole Information Services
2006	No Current Listing	Haines Company, Inc.
2004	SANDRA GUERRA	Cole Information Services
2000	XXXX	Haines & Company
1999	JULIETA ROBINSON	Cole Information Services
	SANDRA GUERRA	Cole Information Services
	ARNOLD ORTIZ	Cole Information Services
	OCCUPANT UNKNOWN	Cole Information Services
1990	TOLEDO RICARDO	Pacific Bell
1981	CHEESMAN K	Pacific Telephone
1971	Wright Sarah Katherine	Pacific Telephone
	Incontro Adolph	Pacific Telephone
	Westerman Lil Mrs	Pacific Telephone
1967	Incontro Adolph	Pacific Telephone
	Westerman Lil Mrs	Pacific Telephone
1962	Coldwell Louise	Pacific Telephone
	Skogerson Edw O Mrs	Pacific Telephone
	Wright Sarah Katherine	Pacific Telephone
1958	Brackett Clifton D	Pacific Telephone
	Skogerson Edw O	Pacific Telephone
	Wright Sarah Katherine	Pacific Telephone
1951	Lillian Wy Wright Sarah Katherine r	Pacific Telephone & Telegraph Co.
	Lillian Wy Skogerson Edw O r	Pacific Telephone & Telegraph Co.

FINDINGS

<u>Year</u>	<u>Uses</u>	<u>Source</u>
1951	Lillian Wy Generotzky Geo W r	Pacific Telephone & Telegraph Co.
1942	Wroten Minnie H waiter	Los Angeles Directory Co.
	Wroten Lorane A Minme	Los Angeles Directory Co.
	WRIGHT Sarah O	Los Angeles Directory Co.
	Genorotzky Geo W Goldie	Los Angeles Directory Co.
1937	Wroten Loraine A Minnie M	Los Angeles Directory Co.
	WRIGHT Sarah K slsw n	Los Angeles Directory Co.
	HAMILTON Roderick M Mary	Los Angeles Directory Co.
1933	Wroten Minnie M Mrs	Los Angeles Directory Co.
	WALKER Ralph Lorraine slsm n	Los Angeles Directory Co.
	LEONARD Muriel D clk	Los Angeles Directory Co.
	LEONARD Denton W Mabel M clo clnr	Los Angeles Directory Co.
	Evans Wm L Laura studio wkr	Los Angeles Directory Co.
1929	GREEN Henry R	Los Angeles Directory Co.
	Haddaway Alice B wid W S	Los Angeles Directory Co.
	Haddaway John K radio supp	Los Angeles Directory Co.
	OLSSON Robt A Lucy photog	Los Angeles Directory Co.
	WRIGHT Sarah K slsldy r	Los Angeles Directory Co.
1924	GREEN Henry R h	Los Angeles Directory Co.

1150 LILLIAN WAY

<u>Year</u>	<u>Uses</u>	<u>Source</u>
1929	HART Annie wid Jos	Los Angeles Directory Co.
	HART Betty L actor	Los Angeles Directory Co.
1924	Sparling Mae M r	Los Angeles Directory Co.
	Sparling Wm P shtmtlwkr h	Los Angeles Directory Co.

1152 LILLIAN WAY

<u>Year</u>	<u>Uses</u>	<u>Source</u>
1929	ELLIS Frank Madonna actor	Los Angeles Directory Co.

1153 LILLIAN WAY

<u>Year</u>	<u>Uses</u>	<u>Source</u>
2015	IRMA SOLORZANO	Cole Information Services
	FRANCISA ISABELES	Cole Information Services
	DAVID KLAMPERT	Cole Information Services
	ROBIN WINTERGREEN	Cole Information Services
	ZOLTAN FERENCZIK	Cole Information Services
	REBECCA HAWKSLEY	Cole Information Services

FINDINGS

<u>Year</u>	<u>Uses</u>	<u>Source</u>
2015	G ORTIZ	Cole Information Services
2009	G ORTIZ	Cole Information Services
	DAVID CASTRO	Cole Information Services
	MARIA ALVAREZ	Cole Information Services
	FRANCISA ISABELES	Cole Information Services
	IRMA SOLORZANO	Cole Information Services
	SANDRA VIDES	Cole Information Services
	P JOHNSON	Cole Information Services
	JAHAIRA CANSECO	Cole Information Services
	ZOLTAN FERENCZIK	Cole Information Services
	CRAIG HIJDEN	Cole Information Services
2006	APARTMENTS	Haines Company, Inc.
	CANSECO Jahaira	Haines Company, Inc.
	CASTRO David	Haines Company, Inc.
	HENNESSY	Haines Company, Inc.
	Cassandra	Haines Company, Inc.
	ISABELES Francsa	Haines Company, Inc.
	SOLORZANO nra Y 23 Z	Haines Company, Inc.
2004	FRANCISA ISABELES	Cole Information Services
	IRMA SOLORZANO	Cole Information Services
	MARIA ALVAREZ	Cole Information Services
	CLARISSA GRANDE	Cole Information Services
2000	ISABELES Francisa	Haines & Company
	JUAN Ima Y	Haines & Company
	PEREZ Juan	Haines & Company
1999	FRANCISA ISABELES	Cole Information Services
	CRAIG HIJDEN	Cole Information Services
	SANDRA VIDES	Cole Information Services
	P JOHNSON	Cole Information Services
	G ORTIZ	Cole Information Services
	JAHAIRA CANSECO	Cole Information Services
	IRMA SOLORZANO	Cole Information Services
	DAVID CASTRO	Cole Information Services
	MARIA ALVAREZ	Cole Information Services
	ZOLTAN FERENCZIK	Cole Information Services
1990	CASTENADA J	Pacific Bell
	ISABELES FRANCISA	Pacific Bell
	KAYNAKIAN H	Pacific Bell

FINDINGS

<u>Year</u>	<u>Uses</u>	<u>Source</u>
1990	SACBAJA G	Pacific Bell
1986	CHALFIN A	Pacific Bell
	KAYNAKIAN H	Pacific Bell
1981	CHALFIN A	Pacific Telephone
	KARABIT SONA	Pacific Telephone
	KAYNAKLAN H	Pacific Telephone
	LAMPRINOS GEO	Pacific Telephone
	SAHAKIAN GARNIK	Pacific Telephone
1976	Chalfin A	Pacific Telephone
	Haverporth Earl F	Pacific Telephone
	Perez Juan J	Pacific Telephone
	Totlian Sarkis	Pacific Telephone
1971	Bisnow Harry	Pacific Telephone
	Chalfin Anne	Pacific Telephone
	Haverporth Earl F	Pacific Telephone
	Parker Dorothy F	Pacific Telephone
	Peiss Rose	Pacific Telephone
	Trevethan May	Pacific Telephone
1967	Ereira Harry A	Pacific Telephone
	Haverporth Ear F	Pacific Telephone
	Lopez Pedro	Pacific Telephone
	Murray Margaret	Pacific Telephone
	Ramos Jos	Pacific Telephone
	Seligman Nathan	Pacific Telephone
	Trevethan May	Pacific Telephone
1962	de Mattos Dina	Pacific Telephone
	De Matti Adrienne	Pacific Telephone
	de Matton O P	Pacific Telephone
	De Matti Adrienne	Pacific Telephone
	Haverporth Earl F	Pacific Telephone
	Murray Mary R Mrs	Pacific Telephone
	Pantano Frank	Pacific Telephone
	Pantano Joy	Pacific Telephone
	Stevens C E	Pacific Telephone
	Trevethan May	Pacific Telephone
1958	Apcar Martin	Pacific Telephone
	Aumueller Reinhold J	Pacific Telephone
	Cook Beverly	Pacific Telephone

FINDINGS

<u>Year</u>	<u>Uses</u>	<u>Source</u>
1958	Cunibertl Elby	Pacific Telephone
	Friedman Louis E	Pacific Telephone
	Murray Mary R Mrs	Pacific Telephone
	Nealeigh Beatrice	Pacific Telephone
	Phillips Marie	Pacific Telephone
	Stevens C E	Pacific Telephone
1951	Lillian Wy Kinney Jewel E Mrs r	Pacific Telephone & Telegraph Co.
1942	KINNEY Blanchellen sten	Los Angeles Directory Co.
	KINNEY Walter J Jewel studiowkr	Los Angeles Directory Co.
1937	Judah Edw bartndr	Los Angeles Directory Co.
	KINNEY Fred E lab	Los Angeles Directory Co.
1933	KINNEY Walter J Jewel oilwkr	Los Angeles Directory Co.
1929	BROWN John W clk	Los Angeles Directory Co.
	BROWN Wm F Alice slsmn	Los Angeles Directory Co.
	Pope Alex film ctr r	Los Angeles Directory Co.
1924	Kinney Blanche C wid M P h	Los Angeles Directory Co.
	Kinney Fred E clk r	Los Angeles Directory Co.
	SMITH Chas B clk r	Los Angeles Directory Co.

1147 1/2 LILLIAN WAY

<u>Year</u>	<u>Uses</u>	<u>Source</u>
1986	RUIZ RUBEN M	Pacific Bell

1147 1/4 LILLIAN WAY

<u>Year</u>	<u>Uses</u>	<u>Source</u>
1990	CASTILLO S PALM READER	Pacific Bell

1149 1/2 LILLIAN WAY

<u>Year</u>	<u>Uses</u>	<u>Source</u>
1986	PADILLA EDUARDO	Pacific Bell

1149 1/4 LILLIAN WAY

<u>Year</u>	<u>Uses</u>	<u>Source</u>
1981	BUNKER KATHLEEN	Pacific Telephone

N CAHUENGA BLVD

1106 N CAHUENGA BLVD

<u>Year</u>	<u>Uses</u>	<u>Source</u>
2015	GREATER WEST HOLLYWOOD FOOD COALITIO	Cole Information Services

FINDINGS

<u>Year</u>	<u>Uses</u>	<u>Source</u>
2006	PITAHUT	Haines Company, Inc.
2004	PITA HUT	Cole Information Services
1999	PITA HUT	Cole Information Services
1994	PITA HUT	Cole Information Services

1117 N CAHUENGA BLVD

<u>Year</u>	<u>Uses</u>	<u>Source</u>
2004	THOMAS UPHOLSTERING & TOP CO	Cole Information Services

1118 N CAHUENGA BLVD

<u>Year</u>	<u>Uses</u>	<u>Source</u>
2015	CAHUENGA APARTMENTS	Cole Information Services
	SUSAN WALKER	Cole Information Services
2009	PATHFINDER ACADEMY INC	Cole Information Services
	JOSEPH MASTRO	Cole Information Services
2006	WEAVER Christopher	Haines Company, Inc.
	ACADEMY	Haines Company, Inc.
	SHERLOCKMark	Haines Company, Inc.
	PATHFINDER	Haines Company, Inc.
	MASTROJoe	Haines Company, Inc.
	KELLYTeny	Haines Company, Inc.
	GALL Daniel	Haines Company, Inc.
	CAHUENGA	Haines Company, Inc.
	CAHUENGAAPTS	Haines Company, Inc.
	William	Haines Company, Inc.
2004	PATHFINDER ACADEMY INC	Cole Information Services
	SUPER HANDYMAN SERVICE	Cole Information Services
1999	PATHFINDER ACADMEDY	Cole Information Services
1994	BUTLER, WANDA	Cole Information Services
	WHITE, ELTON	Cole Information Services
	LITTLE, JACK	Cole Information Services
	CHARLES JEANNEL	Cole Information Services
	CAHUENGA APARTMENTS	Cole Information Services
1933	Yanagi K clk	Los Angeles Directory Co.

1120 N CAHUENGA BLVD

<u>Year</u>	<u>Uses</u>	<u>Source</u>
1994	GALEANA, EUSEBIA M	Cole Information Services

FINDINGS

1122 N CAHUENGA BLVD

<u>Year</u>	<u>Uses</u>	<u>Source</u>
2009	HOLLYWOOD POOL	Cole Information Services

1126 N CAHUENGA BLVD

<u>Year</u>	<u>Uses</u>	<u>Source</u>
2015	DANA SNOW	Cole Information Services
	CHRISTOPHER LYANS	Cole Information Services
2009	JEREMIE CAMPBELL	Cole Information Services
2006	SNOW D	Haines Company, Inc.
2004	MICHAEL LAGRONE	Cole Information Services
	KATHERINE MACANUFO	Cole Information Services
1999	JEREMIE CAMPBELL	Cole Information Services

1128 N CAHUENGA BLVD

<u>Year</u>	<u>Uses</u>	<u>Source</u>
2015	RONALO TAVARES	Cole Information Services
2009	RYAN KARLOFF	Cole Information Services
2004	OCCUPANT UNKNOWN	Cole Information Services
1999	RYAN KARLOFF	Cole Information Services

1132 N CAHUENGA BLVD

<u>Year</u>	<u>Uses</u>	<u>Source</u>
2015	ANTONI SHELLMAN	Cole Information Services
	TREGG NARDECCHIA	Cole Information Services
	AARON MONARREZ	Cole Information Services
	CHARLES ALLEN	Cole Information Services
	TYLER DY	Cole Information Services
	WHITNEY GRAHAM	Cole Information Services
2009	RAWL VICTOR	Cole Information Services
	AARON MONARREZ	Cole Information Services
	CHAN YUN	Cole Information Services
	CHARLES ALLEN	Cole Information Services
	HEATHER JACOBSON	Cole Information Services
	ANTONI SHELLMAN	Cole Information Services
	BRIAN WOODS	Cole Information Services
2006	ALLEN Charles	Haines Company, Inc.
	HOBAN Roberd	Haines Company, Inc.
	SHELLMAN Antonio	Haines Company, Inc.
2004	ROBERT HOBAN	Cole Information Services

FINDINGS

<u>Year</u>	<u>Uses</u>	<u>Source</u>
2004	CHARLES ALLEN	Cole Information Services
	MONICA GUZMAN	Cole Information Services
	RAWL VICTOR	Cole Information Services
	TONY DABNEY	Cole Information Services
	JAMES STOKES	Cole Information Services
	ANTONI SHELLMAN	Cole Information Services
1999	AARON MONARREZ	Cole Information Services
	RAWL VICTOR	Cole Information Services
	BRIAN WOODS	Cole Information Services
	CHARLES ALLEN	Cole Information Services
	HEATHER JACOBSON	Cole Information Services
	ANTONI SHELLMAN	Cole Information Services
1994	CHAN YUN	Cole Information Services
	LOBATO, GREG	Cole Information Services
	OLIVER, WILLIAM	Cole Information Services
	WEINSTEIN, DANIEL J	Cole Information Services
	JOHNSON, KEITH	Cole Information Services

1138 N CAHUENGA BLVD

<u>Year</u>	<u>Uses</u>	<u>Source</u>
2015	ARMEN CHAPARYAN	Cole Information Services
	ALISA GYULESERYAN	Cole Information Services
	ARAXIA KHACHATRYAN	Cole Information Services
	ARTAK MAGHAKYAN	Cole Information Services
	SILVA GALSTYAN	Cole Information Services
	NVARD MAKHTESIAN	Cole Information Services
	MARDIROS TSOTSIKYAN	Cole Information Services
	WAHAN KOZANILIAN	Cole Information Services
	VANUI ISAKHANYAN	Cole Information Services
	EMMA AROUTOUNIAN	Cole Information Services
2009	VANUI ISAKHANYAN	Cole Information Services
	EMMA AROUTOUNIAN	Cole Information Services
	HAYASDAN MIKAELIAN	Cole Information Services
	HENRIKH HARUTYUNYAN	Cole Information Services
	ARMEN CHAPARYAN	Cole Information Services
2006	ALISA GULESERYAN	Cole Information Services
	MIKAELIAN Hayasdan	Haines Company, Inc.
	SMITH Dudley H	Haines Company, Inc.
	ISAKHANYAN Vanul	Haines Company, Inc.

FINDINGS

<u>Year</u>	<u>Uses</u>	<u>Source</u>
2006	AROUTOUNIAN	Haines Company, Inc.
	BOZOIAN Jirayr	Haines Company, Inc.
	APARTMENTS	Haines Company, Inc.
2004	ALISA GULESERYAN	Cole Information Services
	EMMA AROUTOUNIAN	Cole Information Services
	HAYASDAN MIKAELIAN	Cole Information Services
	DUDLEY SMITH	Cole Information Services
	VANUI ISAKHANYAN	Cole Information Services
	REYNAR RAPISORA	Cole Information Services
	AUDVIDEX INC	Cole Information Services
1999	ALISA GULESERYAN	Cole Information Services
	ARMEN CHAPARYAN	Cole Information Services
	VANUI ISAKHANYAN	Cole Information Services
	HAYASDAN MIKAELIAN	Cole Information Services
	EMMA AROUTOUNIAN	Cole Information Services
	HENRIKH HARUTYUNYAN	Cole Information Services
	CHARLES ROSENBACH	Cole Information Services
1994	YESSSS MANAGEMENT	Cole Information Services
	CAMPANILLA, MARIANO	Cole Information Services

1140 N CAHUENGA BLVD

<u>Year</u>	<u>Uses</u>	<u>Source</u>
2009	MICHAEL TSVILIK	Cole Information Services
2006	NODAR Rodolfo	Haines Company, Inc.
2004	RODOLFO NODAR	Cole Information Services
	MICHAEL TSVILIK	Cole Information Services
1999	MICHAEL TSVILIK	Cole Information Services
1958	Robles A C	Pacific Telephone

1142 N CAHUENGA BLVD

<u>Year</u>	<u>Uses</u>	<u>Source</u>
2015	INEZ ANGULO	Cole Information Services
2009	JOSE LUNA	Cole Information Services
2004	JOSE LUNA	Cole Information Services
1999	JOSE LUNA	Cole Information Services

1144 N CAHUENGA BLVD

<u>Year</u>	<u>Uses</u>	<u>Source</u>
2015	OCCUPANT UNKNOWN	Cole Information Services

FINDINGS

<u>Year</u>	<u>Uses</u>	<u>Source</u>
2009	OCCUPANT UNKNOWN	Cole Information Services
2006	No Current Listing	Haines Company, Inc.
2004	RICKY SAPIEN	Cole Information Services
1999	OCCUPANT UNKNOWN	Cole Information Services
1994	WEST, LILLIE	Cole Information Services

1150 N CAHUENGA BLVD

<u>Year</u>	<u>Uses</u>	<u>Source</u>
2009	J L MAINTENANCE CO INC	Cole Information Services
2006	JL MAINTENANCE CO INC	Haines Company, Inc. Haines Company, Inc.
2004	JL MAINTENANCE & CONSTRUCTION CO	Cole Information Services
1999	J L MAINTENANCE & CONSTRUCTION COMPANY INCORPORATED	Cole Information Services
1994	J L MAINTENANCE & CONSTRUCTION	Cole Information Services

1152 N CAHUENGA BLVD

<u>Year</u>	<u>Uses</u>	<u>Source</u>
1999	OCCUPANT UNKNOWN	Cole Information Services

1156 N CAHUENGA BLVD

<u>Year</u>	<u>Uses</u>	<u>Source</u>
2015	MALIK KABOUCHE	Cole Information Services
	THELMA RAMIREZ	Cole Information Services
	LUISA LOPEZ	Cole Information Services
	JULIO MARTINEZ	Cole Information Services
	CINDY HERRERA	Cole Information Services
	ERNESTINA RAYAS	Cole Information Services
	DANIEL MEZA	Cole Information Services
	OSCAR HERNANDEZ	Cole Information Services
	FERMIN ORNELAS	Cole Information Services
2009	JOEL HERNANDEZ	Cole Information Services
	ENRIQUE GONZALEZ	Cole Information Services
	INEZ ANGULO	Cole Information Services
	ERNESTINA MARCHAN	Cole Information Services
	JENNIFER MORALES	Cole Information Services
	LAMINE KABOUCHE	Cole Information Services
	TELMA RAMIREZ	Cole Information Services
	RAQUEL CALDERON	Cole Information Services

FINDINGS

<u>Year</u>	<u>Uses</u>	<u>Source</u>
2009	MARIA ARCOS	Cole Information Services
	IRMA RODRIGUEZ	Cole Information Services
	JOSEFINA REYES	Cole Information Services
2006	RODRIGUEZ Irmna	Haines Company, Inc.
	GARCIA Santiago	Haines Company, Inc.
	RAYAS Ernestina	Haines Company, Inc.
2004	RICARDO MARTINEZ	Cole Information Services
	LAMINE KABOUCHE	Cole Information Services
	TELMA RAMIREZ	Cole Information Services
	J GARCIA	Cole Information Services
	RAQUEL CALDERON	Cole Information Services
	ERNESTINA RAYAS	Cole Information Services
	GLORIA MOCTEZUMA	Cole Information Services
	ENRIQUE GONZALEZ	Cole Information Services
	JOEL HERNANDEZ	Cole Information Services
	SOMKIAT RATTANAVIBOONSOM	Cole Information Services
1999	ERNESTINA MARCHAN	Cole Information Services
	JENNIFER MORALES	Cole Information Services
	LAMINE KABOUCHE	Cole Information Services
	TELMA RAMIREZ	Cole Information Services
	RAQUEL CALDERON	Cole Information Services
	MARIA ARCOS	Cole Information Services
	IRMA RODRIGUEZ	Cole Information Services
	JOSEFINA REYES	Cole Information Services
	JOEL HERNANDEZ	Cole Information Services
	INEZ ANGULO	Cole Information Services
1994	ENRIQUE GONZALEZ	Cole Information Services
	FEBICK, WALTER	Cole Information Services
	ZALMYAN, TORGOM	Cole Information Services
	ANDRADE, JOSE M	Cole Information Services

1205 N CAHUENGA BLVD

<u>Year</u>	<u>Uses</u>	<u>Source</u>
2015	BEATRIZ PERALTA	Cole Information Services
	ESTHER VIATORO	Cole Information Services
	AMALIA PAGAN	Cole Information Services
	OSCAR GONZALEZ	Cole Information Services
	JUANA CAMPOS	Cole Information Services
	MANUEL HERNANDEZ	Cole Information Services

FINDINGS

<u>Year</u>	<u>Uses</u>	<u>Source</u>
2015	MARIA CEREDO	Cole Information Services
2009	JUAN MALDONADO	Cole Information Services
	JUAN PAVON	Cole Information Services
	SONIA MARTINEZ	Cole Information Services
	GEOVANNA REYES	Cole Information Services
	ALCIDES URQUILLA	Cole Information Services
	OSCAR GONZALEZ	Cole Information Services
	REYNA HERNANDEZ	Cole Information Services
	ROGELIO ARENAS	Cole Information Services
	PHILBERT DAVALOS	Cole Information Services
	JOSE MOREYRA	Cole Information Services
	ROGELIO OLIVO	Cole Information Services
2006	FLORES Everth	Haines Company, Inc.
	Olivo	Haines Company, Inc.
	ARENAS Rogello	Haines Company, Inc.
	MARTINEZ Sonia	Haines Company, Inc.
	APARTMENTS	Haines Company, Inc.
	PAVON Juan	Haines Company, Inc.
	MOREYRA Jose	Haines Company, Inc.
2004	BERENICE CRUZ	Cole Information Services
	FANNY MARTINEZ	Cole Information Services
	ROGELIO ARENAS	Cole Information Services
	PHILBERT DAVALOS	Cole Information Services
	JOSE MOREYRA	Cole Information Services
	FRANY CERRATE	Cole Information Services
1999	JOSE MOREYRA	Cole Information Services
	ROGELIO OLIVO	Cole Information Services
	ROGELIO ARENAS	Cole Information Services
	REYNA HERNANDEZ	Cole Information Services
	ALCIDES URQUILLA	Cole Information Services
	GEOVANNA REYES	Cole Information Services
	SONIA MARTINEZ	Cole Information Services
	OSCAR GONZALEZ	Cole Information Services
	PHILBERT DAVALOS	Cole Information Services
	JUAN MALDONADO	Cole Information Services
	JUAN PAVON	Cole Information Services
1994	DAVALOS, ROCIO A	Cole Information Services

FINDINGS

1210 N CAHUENGA BLVD

<u>Year</u>	<u>Uses</u>	<u>Source</u>
1999	OCCUPANT UNKNOWN	Cole Information Services

1211 N CAHUENGA BLVD

<u>Year</u>	<u>Uses</u>	<u>Source</u>
1999	OCCUPANT UNKNOWN	Cole Information Services

1225 N CAHUENGA BLVD

<u>Year</u>	<u>Uses</u>	<u>Source</u>
2015	YASMIN PALACIOS	Cole Information Services
2009	LETICIA ALVARADO	Cole Information Services
2006	MEDRANO Berha e PALACIOS Miguel	Haines Company, Inc. Haines Company, Inc.
2004	MARTHA VASQUEZ BLANCA GUTIERREZ FIDENCIA ROCHEL CARLOS VAZQUEZ	Cole Information Services Cole Information Services Cole Information Services Cole Information Services
1999	OCCUPANT UNKNOWN LETICIA ALVARADO	Cole Information Services Cole Information Services

1232 N CAHUENGA BLVD

<u>Year</u>	<u>Uses</u>	<u>Source</u>
2015	MARY REESE WILLIAM BEINBRINK ADRIAN RISKIN AYESHA ROBINSON OCCUPANT UNKNOWN KATHLEEN TAYLOR	Cole Information Services Cole Information Services Cole Information Services Cole Information Services Cole Information Services Cole Information Services
2009	BYRON TAYLOR MARIA SANDOVAL OCCUPANT UNKNOWN MARY REESE WILLIAM BEINBRINK	Cole Information Services Cole Information Services Cole Information Services Cole Information Services Cole Information Services
2006	a BEINBRINKWilliam SCHURINGA Phyllis PIER Thomas REESE Mary	Haines Company, Inc. Haines Company, Inc. Haines Company, Inc. Haines Company, Inc.
2004	STEVE YUM JAMIE CHAMBERLIN	Cole Information Services Cole Information Services

FINDINGS

<u>Year</u>	<u>Uses</u>	<u>Source</u>
2004	PAUL SHUGERMAN	Cole Information Services
	MARY REESE	Cole Information Services
	PHYLLIS SHURINGA	Cole Information Services
	OCCUPANT UNKNOWN	Cole Information Services
	KATHLEEN TAYLOR	Cole Information Services
	MARIA SANDOVAL	Cole Information Services
1999	MARIA SANDOVAL	Cole Information Services
	BYRON TAYLOR	Cole Information Services
	OCCUPANT UNKNOWN	Cole Information Services
	MARY REESE	Cole Information Services
1994	WILLIAM BEINBRINK	Cole Information Services
	GRAVES, WILLIAM W	Cole Information Services
	MARTIN, F	Cole Information Services

1234 N CAHUENGA BLVD

<u>Year</u>	<u>Uses</u>	<u>Source</u>
2015	ESTALINE BROWN	Cole Information Services
	DANVY PHAM	Cole Information Services
	KARINA GREEN	Cole Information Services
	CATHY GRIFFIN	Cole Information Services
	BETH STENMARK	Cole Information Services
	OCCUPANT UNKNOWN	Cole Information Services
	BEVERLY HALL	Cole Information Services
2009	OCCUPANT UNKNOWN	Cole Information Services
	DANVY PHAM	Cole Information Services
	OSCAR RAUCHMANN	Cole Information Services
	BETH STENMARK	Cole Information Services
	JEFF SAFRAN	Cole Information Services
	DANIEL MING	Cole Information Services
	BEVERLY HALL	Cole Information Services
2006	HALLBevardy	Haines Company, Inc.
	a PHAM Danvy	Haines Company, Inc.
	TAYLOR Kathleen	Haines Company, Inc.
	STENMARK Beth	Haines Company, Inc.
	SAFRANJeff	Haines Company, Inc.
2004	KRISTI SPIKES	Cole Information Services
	WENDY HARRIS	Cole Information Services
	FE FI FAUX FINISHES	Cole Information Services
	ANDREAS COUNNAS	Cole Information Services

FINDINGS

<u>Year</u>	<u>Uses</u>	<u>Source</u>
2004	OSCAR RAUCHMANN	Cole Information Services
	ANDREAS COUNNAS	Cole Information Services
1999	BETH STENMARK	Cole Information Services
	DANVY PHAM	Cole Information Services
	OSCAR RAUCHMANN	Cole Information Services
	JEFF SAFRAN	Cole Information Services
	OCCUPANT UNKNOWN	Cole Information Services
	BEVERLY HALL	Cole Information Services
	DANIEL MING	Cole Information Services

1236 N CAHUENGA BLVD

<u>Year</u>	<u>Uses</u>	<u>Source</u>
2015	OCCUPANT UNKNOWN	Cole Information Services
	JEFFREY SAFRAN	Cole Information Services
	THOMAS PLAGENHOEF	Cole Information Services
	ANNE SERMONS	Cole Information Services
	SHERMAN AUSTEN	Cole Information Services
	PRISCILLA TAYLOR	Cole Information Services
	KATHLEEN CAMPBELL	Cole Information Services
2009	WILLIAM KUEHN	Cole Information Services
	MAGDALENA MARTINEZ	Cole Information Services
	KATHLEEN CAMPBELL	Cole Information Services
	BEAU BASSE	Cole Information Services
	ANNE SERMONS	Cole Information Services
	GRAYDON MILLER	Cole Information Services
	OCCUPANT UNKNOWN	Cole Information Services
2006	Magdalena	Haines Company, Inc.
	MARTINEZ	Haines Company, Inc.
	KUEHN William	Haines Company, Inc.
	CAMPBELL Kathleen	Haines Company, Inc.
	BASSE Beau	Haines Company, Inc.
	SERMONS Anna	Haines Company, Inc.
2004	ALLAN JUDD	Cole Information Services
	MAGDALENA MARTINEZ	Cole Information Services
	KATHLEEN CAMPBELL	Cole Information Services
	JANIS SERMONS	Cole Information Services
	ROAD DAWG RECORDING	Cole Information Services
1999	MAGDALENA MARTINEZ	Cole Information Services
	OCCUPANT UNKNOWN	Cole Information Services

FINDINGS

<u>Year</u>	<u>Uses</u>	<u>Source</u>
1999	GRAYDON MILLER	Cole Information Services
	BEAU BASSE	Cole Information Services
	KATHLEEN CAMPBELL	Cole Information Services
	ANNE SERMONS	Cole Information Services
	WILLIAM KUEHN	Cole Information Services
1994	SERMONS, ANNE	Cole Information Services

1237 N CAHUENGA BLVD

<u>Year</u>	<u>Uses</u>	<u>Source</u>
1999	OCCUPANT UNKNOWN	Cole Information Services

1238 N CAHUENGA BLVD

<u>Year</u>	<u>Uses</u>	<u>Source</u>
2015	DARRELL WILSON	Cole Information Services
	MICHAEL ZAMARRON	Cole Information Services
	WILLIAM ZALUSKI	Cole Information Services
	ALAN PIETRUSZEWSKI	Cole Information Services
	OCCUPANT UNKNOWN	Cole Information Services
	AARON LEMOINE	Cole Information Services
2009	MATT RICHARDSON	Cole Information Services
	OCCUPANT UNKNOWN	Cole Information Services
	ESTALINE BROWN	Cole Information Services
2006	BROWN Estaline	Haines Company, Inc.
	BAULETH Lorraine	Haines Company, Inc.
	BLACK Thomas	Haines Company, Inc.
2004	OCCUPANT UNKNOWN	Cole Information Services
	RONALD BROWN	Cole Information Services
	THOMAS BLACK	Cole Information Services
1999	MATT RICHARDSON	Cole Information Services
	OCCUPANT UNKNOWN	Cole Information Services
	ESTALINE BROWN	Cole Information Services
1994	RAUCHMANN, OSCAR	Cole Information Services
	SPENCER, ROBERT	Cole Information Services

1240 N CAHUENGA BLVD

<u>Year</u>	<u>Uses</u>	<u>Source</u>
2015	VICTOR LOPEZ	Cole Information Services
2009	MANUEL GARCIA	Cole Information Services
	ADALBERTO GOMEZ	Cole Information Services

FINDINGS

<u>Year</u>	<u>Uses</u>	<u>Source</u>
2006	LDS	Haines Company, Inc.
	TAMAYOVictor	Haines Company, Inc.
	CONSTRUCTION CO	Haines Company, Inc.
2004	VICTOR TAMAYO	Cole Information Services
	RIGOBERTO ALVAREZ	Cole Information Services
	LDS CONSTRUCTION CO	Cole Information Services
	LEONEL MARROQUIN	Cole Information Services
1999	ADALBERTO GOMEZ	Cole Information Services
	OCCUPANT UNKNOWN	Cole Information Services
	MANUEL GARCIA	Cole Information Services
1994	GABLE, HAROLD	Cole Information Services

1242 N CAHUENGA BLVD

<u>Year</u>	<u>Uses</u>	<u>Source</u>
2015	BLANCA DIAZ	Cole Information Services
	OCCUPANT UNKNOWN	Cole Information Services
2009	OCCUPANT UNKNOWN	Cole Information Services
	CHRIS JONES	Cole Information Services
2004	ROCIO GUZMAN	Cole Information Services
	MARIA CRAWFORD	Cole Information Services
1999	ERICA CAMARENA	Cole Information Services
	OCCUPANT UNKNOWN	Cole Information Services
	CHRIS JONES	Cole Information Services
1994	DERBASHIAN, KARAPET	Cole Information Services

1244 N CAHUENGA BLVD

<u>Year</u>	<u>Uses</u>	<u>Source</u>
2015	ERNESTO JUNCO	Cole Information Services
	NELY SAMAYOA	Cole Information Services
2009	OCCUPANT UNKNOWN	Cole Information Services
	MATT GRUBB	Cole Information Services
2006	o ORDENEZ Oscar	Haines Company, Inc.
2004	OCCUPANT UNKNOWN	Cole Information Services
1999	OCCUPANT UNKNOWN	Cole Information Services
	MATT GRUBB	Cole Information Services

1245 N CAHUENGA BLVD

<u>Year</u>	<u>Uses</u>	<u>Source</u>
2015	MARIA TORRES	Cole Information Services

FINDINGS

<u>Year</u>	<u>Uses</u>	<u>Source</u>
2009	LORENZO AYALA	Cole Information Services
2006	AYALAMardea M	Haines Company, Inc.
2004	LORENZO AYALA	Cole Information Services
1999	LORENZO AYALA	Cole Information Services

1246 N CAHUENGA BLVD

<u>Year</u>	<u>Uses</u>	<u>Source</u>
2015	GLENN ORENSE	Cole Information Services
	ANDRE ACHAY	Cole Information Services
	LPL VILLAS	Cole Information Services
	LAURO LEVISTE	Cole Information Services
2009	GLENN ORENSE	Cole Information Services
	LPL VILLAS	Cole Information Services
2006	LPLVILLAS	Haines Company, Inc.
	ORENSECLEO	Haines Company, Inc.
	ORENSECLEO	Haines Company, Inc.
2004	JOSHUA PANTALEON	Cole Information Services
	GLENN ORENSE	Cole Information Services
	LPL VILLAS	Cole Information Services
1999	OCCUPANT UNKNOWN	Cole Information Services
	GLENN ORENSE	Cole Information Services

1247 N CAHUENGA BLVD

<u>Year</u>	<u>Uses</u>	<u>Source</u>
2015	KAREN QUEVEDO	Cole Information Services
2009	VICTOR AGUILAR	Cole Information Services
2006	No Current Listing	Haines Company, Inc.
2004	VICTOR AGUILAR	Cole Information Services
1999	VICTOR AGUILAR	Cole Information Services
1994	BELLINI, C	Cole Information Services

1248 N CAHUENGA BLVD

<u>Year</u>	<u>Uses</u>	<u>Source</u>
2015	DARWIN ILAGAN	Cole Information Services
	OCCUPANT UNKNOWN	Cole Information Services
2009	OCCUPANT UNKNOWN	Cole Information Services
	ANASTACIA ACHAY	Cole Information Services
2006	No Current Listing	Haines Company, Inc.
2004	OCCUPANT UNKNOWN	Cole Information Services

FINDINGS

<u>Year</u>	<u>Uses</u>	<u>Source</u>
1999	ANASTACIA ACHAY	Cole Information Services
	OCCUPANT UNKNOWN	Cole Information Services

1250 N CAHUENGA BLVD

<u>Year</u>	<u>Uses</u>	<u>Source</u>
2015	DORIAN YOUNG	Cole Information Services
	DAWN BOWER	Cole Information Services
2009	ARMANDO ALVARADO	Cole Information Services
2006	PEINAOOAna	Haines Company, Inc.
	ALVARADOArmando	Haines Company, Inc.
2004	ARMANDO ALVARADO	Cole Information Services
1999	ARMANDO ALVARADO	Cole Information Services
1958	Hamaty Los Angeles	Pacific Telephone

1252 N CAHUENGA BLVD

<u>Year</u>	<u>Uses</u>	<u>Source</u>
2015	PERFECTO CRUZ	Cole Information Services
2009	OCCUPANT UNKNOWN	Cole Information Services
	PERFECTO CRUZ	Cole Information Services
2004	PERFECTO CRUZ	Cole Information Services
1999	OCCUPANT UNKNOWN	Cole Information Services
	PERFECTO CRUZ	Cole Information Services

1254 N CAHUENGA BLVD

<u>Year</u>	<u>Uses</u>	<u>Source</u>
2015	RAYMOND LACSAMANA	Cole Information Services
	WILLIAM CUNA	Cole Information Services
	OCCUPANT UNKNOWN	Cole Information Services
2009	WILLIAM LODEVICO	Cole Information Services
	WILLIAM CUNA	Cole Information Services
2006	/ CUNA William	Haines Company, Inc.
2004	OCCUPANT UNKNOWN	Cole Information Services
	JAYSON CAPUNO	Cole Information Services
	JANE JONES	Cole Information Services
1999	WILLIAM LODEVICO	Cole Information Services
	OCCUPANT UNKNOWN	Cole Information Services
	WILLIAM CUNA	Cole Information Services
1994	ESPINO, LEONARD	Cole Information Services

FINDINGS

1255 N CAHUENGA BLVD

<u>Year</u>	<u>Uses</u>	<u>Source</u>
2015	MARTINA MERAZ	Cole Information Services
2009	MARIANA ESTRADA	Cole Information Services
2006	MERAZ Martna e+6	Haines Company, Inc.
2004	EDUARDO TERRAZAS	Cole Information Services
1999	OCCUPANT UNKNOWN	Cole Information Services
	MARIANA ESTRADA	Cole Information Services

1300 N CAHUENGA BLVD

<u>Year</u>	<u>Uses</u>	<u>Source</u>
2006	QUALITY	Haines Company, Inc.
	HEADSHOT	Haines Company, Inc.
	REPRODUCTIONS	Haines Company, Inc.
	QUALITY	Haines Company, Inc.
	HEADSHOT	Haines Company, Inc.
	REPRODUCTIONS	Haines Company, Inc.
2004	QUALITY HEADSHOT	Cole Information Services
	REPRODUCTIONS	Cole Information Services
	JAMES THOMPSON	Cole Information Services
	LASHANDA DEVAUGN	Cole Information Services
	MICHAEL YOUNG	Cole Information Services
	QUALITY HEAD SHOT RPRDCTN	Cole Information Services
	ECHOSPHERE	Cole Information Services
	QUALITY HEADSHOT	Cole Information Services
	REPRODUCTIONS	Cole Information Services
	ERIC DODD	Cole Information Services

1302 N CAHUENGA BLVD

<u>Year</u>	<u>Uses</u>	<u>Source</u>
2006	ACTION AUDIO	Haines Company, Inc.
2004	OCCUPANT UNKNOWN	Cole Information Services
1999	NEW HOLLYWOOD INCORPORATED	Cole Information Services
1994	OZ PICTURES	Cole Information Services
	COSMIC FORCES	Cole Information Services

FINDINGS

SANTA MONICA BLVD

6325 SANTA MONICA BLVD

<u>Year</u>	<u>Uses</u>	<u>Source</u>
1958	Ver Halen C J Alaska Juneau Gold Mining Co	Pacific Telephone
	Alaska Juneau Goldmining Co	Pacific Telephone
	Brown Howard C Productions	Pacific Telephone
	Gilreath Bruce Alaska Juneau Gold Mining Co	Pacific Telephone
	Cine Tele Productions	Pacific Telephone

6327 SANTA MONICA BLVD

<u>Year</u>	<u>Uses</u>	<u>Source</u>
2000	ONE NATION CINEMAWORKS	Haines & Company
1999	ONE NATION CINEMAWORKS	Cole Information Services
1994	FILMSERVICE LABS INC	Cole Information Services
	FILM SERVICE LABS	Cole Information Services
	HOLLYWD OPTICAL SYS	Cole Information Services
	NOVA PLUS INC	Cole Information Services
1991	FLMSERVICE LABS INC	Pacific Bell
	Flmservice Labs Inc	Pacific Bell
1990	BGL POST INC	Pacific Bell
	FILM SERVICE LABS	Pacific Bell
	FILMSERVICE LAB INC	Pacific Bell
	HOLLYWOOD OPTICAL SYSTEMS INC	Pacific Bell
	MOTION PICTURE LABORATORY	Pacific Bell
	PERSISTENT VISION PRODUCTIONS	Pacific Bell
1986	FILM SERVICE LABS	Pacific Bell
	FILMSERVICE LABS INC	Pacific Bell
1985	FILMSERVICE LABS INC	Pacific Bell
1981	FILM SERVICE LABS	Pacific Telephone
	FILMSERVICE LABS INC	Pacific Telephone
	MOORE HOWARD	Pacific Telephone
1980	Flmservice Labs Inc	Pacific Telephone
1976	FILM SERVICE LABS	Pacific Telephone
	FILM SERVICE LABS INC	Pacific Telephone
	Moore Howard	Pacific Telephone
	Palo Alto Editing	Pacific Telephone
	Ver Halen Peter C atty	Pacific Telephone

FINDINGS

<u>Year</u>	<u>Uses</u>	<u>Source</u>
1975	FIIMSERVLCE LABS INC	Pacific Telephone
1971	FILM SERVICE LABS	Pacific Telephone
	FILMSERVICE LABS INC	Pacific Telephone
1967	FILM SERV LABS	Pacific Telephone
	Filmservice Lab Inc DBA Lingua Film Co	Pacific Telephone
	FILMSERVICE LABS INC	Pacific Telephone
	Starke Herbert	Pacific Telephone
1965	FILMSERVICE LABS INC	Pacific Telephone
1962	FILMSERVICE LABS INC	Pacific Telephone
	A J Industries Inc	Pacific Telephone
	A J Land Co	Pacific Telephone
	Faris Wm J Screen Classics Inc	Pacific Telephone
	FILM SERV LABS	Pacific Telephone
	FILMSERVICE LABS INC	Pacific Telephone
	Screen Classics Inc	Pacific Telephone
1958	Film Serv Labs Inc	Pacific Telephone
	Film World Ver Halen Publishing Co	Pacific Telephone
	Filmservice Labs Inc	Pacific Telephone
	Ver Halen Publishing Co	Pacific Telephone
1951	Sta Monica Hungerford O W film lab	Pacific Telephone & Telegraph Co.
1933	Maerics Fountain Lunch Maeric and Mrs M E Nordyke	Los Angeles Directory Co.
1929	BARKER Frances G tchr City Sch	Los Angeles Directory Co.

6331 SANTA MONICA BLVD

<u>Year</u>	<u>Uses</u>	<u>Source</u>
2000	KORELICH ENG & MFG CO	Haines & Company
	HO Dennis	Haines & Company
1999	KORELICH ENGINEERING & MANUFACTURING COMPANY	Cole Information Services
1994	ANAHUAC RECORDS	Cole Information Services
	KORELICH ENGINEERING/MFG	Cole Information Services
1990	ANAHUAC RECORDS	Pacific Bell
	KORELICH ENGINEERING & MFG CO	Pacific Bell
1986	ANAHUAC RECORDS	Pacific Bell
	KORELICH ENGINEERING & MFG CO	Pacific Bell
	PRODUCERS CASTING AGCY	Pacific Bell
1981	ANAHUAC RECORDS	Pacific Telephone
	KORELICH ENGINEERING & MFG CO	Pacific Telephone
1976	Anahuac Records	Pacific Telephone

FINDINGS

<u>Year</u>	<u>Uses</u>	<u>Source</u>
1976	KORELICH ENGINEERING & MFG CO	Pacific Telephone
1971	KORELICH ENGINEERING & MFG CO	Pacific Telephone
1967	Owens Carpet Rug Dyers Master	Pacific Telephone
	Owens Master Carpet & Rug Dyers	Pacific Telephone
	Master Carpet & Rug Dyers & Cleaners	Pacific Telephone
	Owens Master Carpet & Rug Dyers	
1962	OWENS MASTER CARPET & RUG DYERS	Pacific Telephone
	MASTER CARPET & RUG DYERS & CLEANERS Owens Master Carpet & Rug Dyers	Pacific Telephone
1958	PEERLESS RUG CLEANERS	Pacific Telephone
	Owens Master Carpet & Rug Dyers	Pacific Telephone
	OWENS MASTER CARPET & RUG DYERS	Pacific Telephone
	Master Carpet & Rug Dyers & Clnrs	Pacific Telephone
	Owens Master Carpet & Rug Dyers	
1937	Mc Kenna Mare letter shops	Los Angeles Directory Co.
1933	Tolle Henry A Gladys real est	Los Angeles Directory Co.
1924	Tolle Henry A inv	Los Angeles Directory Co.
	LEVITT & Cooper E G Levitt F M Cooper real est	Los Angeles Directory Co.

6337 SANTA MONICA BLVD

<u>Year</u>	<u>Uses</u>	<u>Source</u>
2004	OCCUPANT UNKNOWN	Cole Information Services
2000	XXXX	Haines & Company
1967	Owens J Mrs	Pacific Telephone
1958	Meyer Henry Meyer Louis Studios titls	Pacific Telephone
	Meyer Louis Studios titls	Pacific Telephone

6350 SANTA MONICA BLVD

<u>Year</u>	<u>Uses</u>	<u>Source</u>
2015	DISCOVERY COMMUNICATIONS	Cole Information Services
2009	PACIFIC TITLE & MIRAGE INC	Cole Information Services
2006	PACTITLEAND	Haines Company, Inc.
	MIRAGE INC	Haines Company, Inc.
2000	PAC TITLE AND MIRAGE INC	Haines & Company
1999	PACIFIC TITLE AND MIRAGE INCORPORATED	Cole Information Services
1994	PACIFIC TITLE & ART STUDIO	Cole Information Services
1990	PACIFIC ART & TITLE STUDIO	Pacific Bell

FINDINGS

<u>Year</u>	<u>Uses</u>	<u>Source</u>
1990	PACIFIC TITLE AND ART STUDIO	Pacific Bell
1986	PACIFIC ART & TITLE STUDIO	Pacific Bell
	PACIFIC TITLE AND ART STUDIO	Pacific Bell
1981	PACIFIC ART & TITLE STUDIO	Pacific Telephone
	PACIFIC TITLE AND ART STUDIO	Pacific Telephone
1976	Film Editors Inc	Pacific Telephone
	Filmeditors Inc	Pacific Telephone
	Pacific Artesia & Title Studio	Pacific Telephone
	PACIFIC TITLE AND ART STUDIO	Pacific Telephone
1971	Pacific Art & Title Studio	Pacific Telephone
	PACIFIC TITLE AND ART STUDIO	Pacific Telephone
1967	Pac Art & Title Studio	Pacific Telephone
	Pacific Title and Art Studio	Pacific Telephone
1962	Glickman Larry Enterprises Inc	Pacific Telephone
	Pac Art & Title Studio	Pacific Telephone
	Pac Title & Art Studio	Pacific Telephone
1958	Glickman Larry Enterprise Inc	Pacific Telephone
	Pac Art & Title Studio	Pacific Telephone
	Pac Title & Art Studio	Pacific Telephone
1951	Sta Monica Glickman Larry Pac Title & Art Studio	Pacific Telephone & Telegraph Co.
	Sta Monica Pac Title & Art Studio	Pacific Telephone & Telegraph Co.

6355 SANTA MONICA BLVD

<u>Year</u>	<u>Uses</u>	<u>Source</u>
2000	XXXX	Haines & Company
1981	JAFFEREY GYSIN	Pacific Telephone

6360 SANTA MONICA BLVD

<u>Year</u>	<u>Uses</u>	<u>Source</u>
1967	Pac Commercials	Pacific Telephone

6362 SANTA MONICA BLVD

<u>Year</u>	<u>Uses</u>	<u>Source</u>
2000	XXXX	Haines & Company
1962	Craftsman Co The typsttng	Pacific Telephone
	Craftsman Co The typsttng	Pacific Telephone
1958	Craftsman Co The typsttng	Pacific Telephone
	Craftsman Co The typsttng	Pacific Telephone
1951	Sta Monica Craftsman Co The type setting	Pacific Telephone & Telegraph Co.

FINDINGS

<u>Year</u>	<u>Uses</u>	<u>Source</u>
1933	Sawelson Wholesale Co David and Saml Sawelson confy	Los Angeles Directory Co.
1929	Sawelson Wholesale Co David and Saml Sawelson whol tobacco	Los Angeles Directory Co.

6363 SANTA MONICA BLVD

<u>Year</u>	<u>Uses</u>	<u>Source</u>
2009	ENCORE COMMUNICATIONS	Cole Information Services
	NELSON PAGE ENTERTAINMENT	Cole Information Services
	PRIDEMARK PRINTED PRODUCTS	Cole Information Services
2006	DIGITALJUNGLE	Haines Company, Inc.
	NELSON PAGE	Haines Company, Inc.
	ENTERTAINMENT	Haines Company, Inc.
	PRIDEMARK	Haines Company, Inc.
	PRINTED PRODUCTS	Haines Company, Inc.
2004	DIGITAL JUNGLE	Cole Information Services
	UNIQUE BOUTIQUE	Cole Information Services
	YANN DEBONNE PRODUCTIONS INC	Cole Information Services
	PRIDE MARK PRINTING PRODUCTS	Cole Information Services
	CLAUDIA STEIN	Cole Information Services
	WILDTRACKS	Cole Information Services
	NELSON PAGE ENTERTAINMENT	Cole Information Services
2000	ENTERTNMNT EQP CORP	Haines & Company
	PRIDE MARK PRINTING PRODUCTS	Haines & Company
1999	TAMARAS EXCLUSIVES BABY BEDDING	Cole Information Services
	ENTERTAINMENT EQUIPMENT CORPORATION	Cole Information Services
	PROMOTIONAL PRESS	Cole Information Services
	MCLAUGHLIN STUDIO	Cole Information Services
	LIL PARTNERS BABY BEDDING	Cole Information Services
	PRIDE MARK PRINTING PRODUCT	Cole Information Services
1994	KEAP COMMUNICATIONS INC	Cole Information Services
	TAMARAS LIL PARTNERS	Cole Information Services
1991	A LA CARTE MENU CO	Pacific Bell
	A La Carte Menu Co	Pacific Bell
1990	SYSTEMATED BUSINESS FORMS	Pacific Bell
	TAMARA S BABY BEDDING	Pacific Bell
	A LA CARTE MENU CO	Pacific Bell
	A LA CARTE PRINTING CO	Pacific Bell

FINDINGS

<u>Year</u>	<u>Uses</u>	<u>Source</u>
1990	ALA CARTE PRINTING CO	Pacific Bell
	D CRENZ A L	Pacific Bell
1986	A LA CARTE MENU CO	Pacific Bell
	A LA CARTE PRINTING CO	Pacific Bell
	ACC-Y-RATE BUSINESS SERVICE	Pacific Bell
	ACC-Y-RATE BUSINESS SERVICE	Pacific Bell
	ALA CARTE PRINTING CO	Pacific Bell
	BELEG & SAGI PLUMBING	Pacific Bell
	D CRENZ A L	Pacific Bell
	SYSTEMATED BUSINESS FORMS	Pacific Bell
	TAMARA S BABY BEDDING	Pacific Bell
1985	A LACARTE MENU CO	Pacific Bell
1971	Harrison & Harrison photo filtrs	Pacific Telephone
1967	Harrison & Harrison photo filtrs	Pacific Telephone
	Kalimar Inc of California	Pacific Telephone
1962	Harrison & Harrison photo filtrs	Pacific Telephone
1958	Harrison & Harrison photo filtrs	Pacific Telephone
1951	Sta Monica Harrison & Harrison optcl engnrs	Pacific Telephone & Telegraph Co.
	Sta Monica Harrison Rojector Co	Pacific Telephone & Telegraph Co.
1933	Laboratories	Los Angeles Directory Co.
1929	BENNETT Film Laboratories H T James pres A J Guerin v pres mgr A C Snyder sec	Los Angeles Directory Co.
	BENNETT Laboratories H T James pres A J Guerin v pres mgr A C Snyder sec mot pict labtry	Los Angeles Directory Co.
1924	BENNETT Chester Film Laboratories Chester Bennett pres H T James sec and treas	Los Angeles Directory Co.
	STONE Geo cameramn r	Los Angeles Directory Co.

6364 SANTA MONICA BLVD

<u>Year</u>	<u>Uses</u>	<u>Source</u>
2004	JANET SHEETS	Cole Information Services
2000	XXXX	Haines & Company
1994	HOLLYWOOD SIGN CO	Cole Information Services
1990	HOLLYWOOD SIGN COMPANY	Pacific Bell
1986	CLASSIC CHILDRENS HOME VIDEO	Pacific Bell
	M V P INC	Pacific Bell
	MATINEE VIDEO PRODUCTIONS INC	Pacific Bell

FINDINGS

<u>Year</u>	<u>Uses</u>	<u>Source</u>
1986	STREETTALK RECORDS	Pacific Bell
1962	BAENETT INTERNATL FORWARDERS INC OF CALIF	Pacific Telephone
	BARNETT AIR CARGO INC	Pacific Telephone
	Barnett Forwarders Internatl Inc of California	Pacific Telephone
	BARNETT INTERNATL FORWARDERS INC OF California	Pacific Telephone
	BARNETT CUSTOMS BROKERS INC imports	Pacific Telephone
1958	BARNETT INTERNATL FORWARDERS INC OF CALIF	Pacific Telephone
	BARNETTINTERNATL FORWARDERS INC OF CALIF	Pacific Telephone
	BARNETT CUSTOMS BROKERS imports	Pacific Telephone
	Barnett Forwarders Internatl Inc of Calif	Pacific Telephone
1951	Sta Monica Barnett Internatl Forwarders Inc of Calif	Pacific Telephone & Telegraph Co.

6366 SANTA MONICA BLVD

<u>Year</u>	<u>Uses</u>	<u>Source</u>
2004	K VETT SPORTS	Cole Information Services
	KVETT SPORTS	Cole Information Services
2000	XXXX	Haines & Company
1981	BUTLER BILL	Pacific Telephone
	GRITZ PRODUCTION SERVICES	Pacific Telephone
	TECH CAMERA EDITING CENTER	Pacific Telephone
1976	Libby Wright Enterprises	Pacific Telephone
	Tech Camera Editing Center	Pacific Telephone
1971	Burwalt Productions Inc	Pacific Telephone
	Topper Burt Productions	Pacific Telephone

6368 SANTA MONICA BLVD

<u>Year</u>	<u>Uses</u>	<u>Source</u>
2015	WORKHORSE PRODUCTIONS INC	Cole Information Services
2006	FUNDRAISER INC	Haines Company, Inc.
	APPAREL	Haines Company, Inc.
2004	ASJE	Cole Information Services
1965	BARNETT CUSTOMS BROKERS INC IMPORTS	Pacific Telephone
	BARNETT INTERNATI FORWARDERS INC OF CALIF	Pacific Telephone

FINDINGS

<u>Year</u>	<u>Uses</u>	<u>Source</u>
1937	GEVAERT COMPANY OF AMERICA INC THE Geo M Goffin Menager Sensitized Photographic Products	Los Angeles Directory Co.
1933	AGFA Raw Film Corp E M St Claire br mgr	Los Angeles Directory Co.

6370 SANTA MONICA BLVD

<u>Year</u>	<u>Uses</u>	<u>Source</u>
2004	OCCUPANT UNKNOWN	Cole Information Services
2000	XXXX	Haines & Company
1990	MCKAY CAMERON PRODUCTIONS	Pacific Bell
1985	Hollywood Sound Systems	Pacific Bell
1981	BASKETS UNLIMITED	Pacific Telephone
	CAMERA EQUIP JACK PILL S	Pacific Telephone
	JACK PILL & ASSOCIATES	Pacific Telephone
	JACK PILL TECH CAMERA	Pacific Telephone
	PILL JACK & ASSOCIATES	Pacific Telephone
	PILL JACK CAMERA EQUIP	Pacific Telephone
	TECH CAMERA JACK PILL S	Pacific Telephone
1976	Camera Equip Jack Pills	Pacific Telephone
	JACK PILL & ASSOCIATES	Pacific Telephone
	Jack Pill Tech Camera	Pacific Telephone
	Pill Jack & Associates	Pacific Telephone
	Pill Jack Camera Equip	Pacific Telephone
	Tech Camera Jack Pills	Pacific Telephone
	TECH CAMERA RENTALS INC	Pacific Telephone
1971	BARNETT CUSTOMS BROKERS INC imprts	Pacific Telephone
	Barnett Forwarders Internatl Ins Of California	Pacific Telephone
	BARNETT INTERNATL FORWARDERS INC OF California	Pacific Telephone
1970	BARNETT INTERNATL FORWARDERS INC OF CALIF	Pacific Telephone
1967	BARNETT AIR CARGO INC	Pacific Telephone
	BARNETT CUSTOMS BROKERS INC imports	Pacific Telephone
	Barnett Forwarders Internatl Inc of California	Pacific Telephone
	BARNETT INTERNATL FORWARDERS INC OF California	Pacific Telephone
1962	GEVAERT CO OF AMERICA INC	Pacific Telephone
1958	Gevaert Co of America Inc	Pacific Telephone

FINDINGS

<u>Year</u>	<u>Uses</u>	<u>Source</u>
1951	Sta Monica Gevaert Co of America Inc	Pacific Telephone & Telegraph Co.
1929	Agfa Raw Film Corp C K Charney mgr mot pict supp	Los Angeles Directory Co.
1924	Agfa Raw Film Corp Leon Schiesinger mgr	Los Angeles Directory Co.

6372 SANTA MONICA BLVD

<u>Year</u>	<u>Uses</u>	<u>Source</u>
2015	L A SECURITY STORAGE INC	Cole Information Services
	HOLLYWOOD SECURITY STORAGE	Cole Information Services
	WEST LOS ANGELES SECURITY STORAGE	Cole Information Services
2006	HOLLYWD	Haines Company, Inc.
	SECURITY STORAGE	Haines Company, Inc.
	L A SECURITY	Haines Company, Inc.
	STORAGE INC	Haines Company, Inc.
	WEST LA SECURITY	Haines Company, Inc.
	STORAGE	Haines Company, Inc.
2004	OCCUPANT UNKNOWN	Cole Information Services
2000	HOLLYWD SECRTY STRG	Haines & Company
	WEST LA SCRTY STRG	Haines & Company
	LA SECURITY STORAGE	Haines & Company
1999	HOLLYWOOD SECURITY STORAGE	Cole Information Services
	L A SECURITY STORAGE INCORPORATED	Cole Information Services
	WEST LOS ANGELES SECURITY STORAGE	Cole Information Services
1994	FRANKEL JOSE J	Cole Information Services
	HOLLYWOOD SECURITY STORAGE	Cole Information Services
	TRANS MOUNT	Cole Information Services
	WEST LA SECURITY STORAGE	Cole Information Services
1990	HOLLYWOOD SECURITY STORAGE	Pacific Bell
	L A SECURITY STORAGE INC	Pacific Bell
	TRANS-MOUNT	Pacific Bell
	WEST LOS ANGELES SECURITY STORAGE	Pacific Bell
1986	HOLLYWOOD SECURITY STORAGE	Pacific Bell
	L A SECURITY STORAGE INC	Pacific Bell
	WEST LOS ANGELES SECURITY STORAGE	Pacific Bell
1981	K B MANAGEMENT CO	Pacific Telephone

FINDINGS

<u>Year</u>	<u>Uses</u>	<u>Source</u>
1981	LYON MOVING & STORAGE CO OTHER BRANCH OFFICES	Pacific Telephone
	LYON MOVING & STORAGE CO OTHER SERVICES FILM STORAGE	Pacific Telephone
1976	Hollywood	Pacific Telephone
	LYON MOVING & STORAGE CO Other Branch Offices	Pacific Telephone
	LYON MOVING & STORAGE CO Other Services	Pacific Telephone
	Film Storage	Pacific Telephone
1971	Film Storage	Pacific Telephone
	LYON VAN & STORAGE CO Other Services	Pacific Telephone
1967	LYON VAN & STORAGE CO Other Services	Pacific Telephone
	Film Storage	Pacific Telephone
1958	Hollywood	Pacific Telephone
	LYON VAN & STORAGE CO Los Angeles Branches	Pacific Telephone
1951	Sta Monica Lyon Van & Storage Co	Pacific Telephone & Telegraph Co.
1933	LYON VAN & STORAGE CO E B Gould San Diego Pest Rodney S Spring V Pres Frank M Brook V Pres Frank A Payne Sec James F Warren Treas Chester A Nelson Director John W Cameron	Los Angeles Directory Co.
1929	LYON VAN & STORAGE CO Judson M Davis Chairman of Board E B Gould San Diego Pres Rodney S Sprigg V Pres Frank A Payne Sec James F Warren Treas Chester A Nelson Dir	Los Angeles Directory Co.
	PREMIER FIREPROOF STORAGE CO Owned and operated by Lyon Van & Storage Co	Los Angeles Directory Co.
1924	PREMIER FIREPROOF STORAGE CO Arthur J Clark Pres and Treas Julius W Paeske Sec R S Sprigg Gen Mgr Storage for Household Goods	Los Angeles Directory Co.
	Schlesinger Leon mgr Agfa Raw Film Corp r	Los Angeles Directory Co.

6375 SANTA MONICA BLVD

<u>Year</u>	<u>Uses</u>	<u>Source</u>
2015	EURO MOBILE SERVICE	Cole Information Services
	BEN HUR AUTO REPAIR	Cole Information Services
	SANTA MONICA STAR SMOG AUTO REPAIR	Cole Information Services
	NELSON CASTRO	Cole Information Services

FINDINGS

<u>Year</u>	<u>Uses</u>	<u>Source</u>
2015	LEONS TRANSMISSION SERVICE	Cole Information Services
2009	OCCUPANT UNKNOWN	Cole Information Services
	DR TRANSMISSION	Cole Information Services
	BEN HUR AUTO REPAIR	Cole Information Services
	CASTILLO TIRE SHOP	Cole Information Services
2006	JOHANN S INOP INC	Haines Company, Inc.
	MERCEDES BMW	Haines Company, Inc.
	SERVICE	Haines Company, Inc.
	MERCEDES BMW	Haines Company, Inc.
2004	TANANTA AUTO REPAIR	Cole Information Services
	KOKO AUTO UPHOLSTERY	Cole Information Services
	JOHANN S INDEPENDENT MERCEDES	Cole Information Services
	JORGE TANANTA	Cole Information Services
2000	A & R AUTO REPAIR	Haines & Company
	JOHANN S INDEP MRCDE	Haines & Company
	KOKO AUTO UPHOLSTRY	Haines & Company
	MERCEDES BMW SRV BY JOHANN S	Haines & Company
1999	OCCUPANT UNKNOWN	Cole Information Services
	JOHANN S INDEPENDENT INCORPORATED MERCEDES BMW SERVICE	Cole Information Services
	A & R AUTO REPAIR	Cole Information Services
	KOKO AUTO UPHOLSTERY	Cole Information Services
	MERCEDES BMW SERVICE BY JOHANN S INDEPENDENT INCORPORATED	Cole Information Services
1994	A & R AUTO REPAIR	Cole Information Services
	JOHANN S INDEPENDENT INC	Cole Information Services
	KOKO AUTO UPHOLSTERY	Cole Information Services
1990	RAY S SERVICE	Pacific Bell
	JOHANN S INDEPENDENT INC MERCEDES SERVICE	Pacific Bell
	KOKO AUTO UPHOLSTERY	Pacific Bell

6379 SANTA MONICA BLVD

<u>Year</u>	<u>Uses</u>	<u>Source</u>
2009	ABE PINCHSI	Cole Information Services
2004	ABE PINCHSI	Cole Information Services
2000	XXXX	Haines & Company
1986	PINCHSI ABE	Pacific Bell
1981	ABE & EDDIES TRUCK RENTAL	Pacific Telephone

FINDINGS

<u>Year</u>	<u>Uses</u>	<u>Source</u>
1981	ABE S SERVICE	Pacific Telephone
	CONVOY RENTALS	Pacific Telephone
	PITA HUT	Pacific Telephone
	RYDER TRUCK RENTAL ONE WAY INC	Pacific Telephone
1976	Abes Arco Service	Pacific Telephone
	ABES SERVICE	Pacific Telephone
	Hollywood Moving Center	Pacific Telephone
	RYDER TRUCK REHTAL ONE WAY INC Neighborhood Dealers	Pacific Telephone
1971	Kozen Bros Richfield Service	Pacific Telephone
	KOZEN BROS RICHFIELD SERVICE	Pacific Telephone
1967	Kozen Bros Richfield Service	Pacific Telephone
	Kozen Bros Richfield Service	Pacific Telephone
1962	Mantell Max Richfield Serv Stns	Pacific Telephone
	Mantell Max Richfield Serv	Pacific Telephone
	Cahuenga & Santa Monica	Pacific Telephone
	Richfield Service Stations	Pacific Telephone
1958	Richfield Service Stations	Pacific Telephone
	Cahuenga & Santa Monica	Pacific Telephone
1924	Oki K fruits	Los Angeles Directory Co.

6400 SANTA MONICA BLVD

<u>Year</u>	<u>Uses</u>	<u>Source</u>
1958	Dion Drug Co	Pacific Telephone
1951	Sta Monica Wages & Clardy Automotive Serv	Pacific Telephone & Telegraph Co.
1933	KENNEDY Louis battery serv	Los Angeles Directory Co.
	BOLIN Wm G gas sta	Los Angeles Directory Co.

6401 SANTA MONICA BLVD

<u>Year</u>	<u>Uses</u>	<u>Source</u>
1958	Bill Mallozzi Chevron Auto Serv	Pacific Telephone
	Chevron Serv Stn	Pacific Telephone
1951	Sta Monica Standard Stations Inc Sta Monica & Cahuenga Stn	Pacific Telephone & Telegraph Co.
1937	FREDS OIL DEPOT Fred Damlano Jr Eastern Western and Penn Oils Free Cranpease Service Complete Lubrication Oils Retail Large or Small Qualities	Los Angeles Directory Co.
1933	SUPERIOR BATTERY EXCHANGE Lew Kennedy Everything for the Battery Service Man	Los Angeles Directory Co.

FINDINGS

<u>Year</u>	<u>Uses</u>	<u>Source</u>
1924	HELLER Jos furn h	Los Angeles Directory Co.

6402 SANTA MONICA BLVD

<u>Year</u>	<u>Uses</u>	<u>Source</u>
1924	Wauchope O K h	Los Angeles Directory Co.
	Frederiksen Kund shtmtlwkr r	Los Angeles Directory Co.

6404 SANTA MONICA BLVD

<u>Year</u>	<u>Uses</u>	<u>Source</u>
1929	Wauchope Oakley K Christina h	Los Angeles Directory Co.
1924	TALBOT Maurice h	Los Angeles Directory Co.

6410 SANTA MONICA BLVD

<u>Year</u>	<u>Uses</u>	<u>Source</u>
2004	MATTHEW JACOBY	Cole Information Services
1990	CCR VIDEO CORPORATION	Pacific Bell
1986	PLATINUM PRODUCTIONS	Pacific Bell
	PHP WRITER	Pacific Bell
	LANG HOWARD PRODUCTIONS INC	Pacific Bell
	CCR VIDEO CORPORATION	Pacific Bell
	LANE HOWARD PRODUCTIONS INC	Pacific Bell
1981	PRIME TIME POST	Pacific Telephone
1933	AUSTIN Erma Mrs artist	Los Angeles Directory Co.
	AUSTIN Verne serv sta opr	Los Angeles Directory Co.
1929	Imamoto M	Los Angeles Directory Co.
1924	Selleck Wilbur E h	Los Angeles Directory Co.

6414 SANTA MONICA BLVD

<u>Year</u>	<u>Uses</u>	<u>Source</u>
1981	HOLLYWOOD BOOKBINDING	Pacific Telephone
1933	Film City Social Club	Los Angeles Directory Co.

6416 SANTA MONICA BLVD

<u>Year</u>	<u>Uses</u>	<u>Source</u>
1933	Hume Florence Mrs restr	Los Angeles Directory Co.
1929	REED Edgar Maude restr	Los Angeles Directory Co.
1924	Rush Edith G photoplayer r	Los Angeles Directory Co.
	RUSH Jas H photoplayer h	Los Angeles Directory Co.
	RUSH Mary L Mrs seam r	Los Angeles Directory Co.

FINDINGS

6418 SANTA MONICA BLVD

<u>Year</u>	<u>Uses</u>	<u>Source</u>
2015	BLACKBOX CREATIVE GROUP	Cole Information Services
2006	WORKSHOP THE GNOMON	Haines Company, Inc. Haines Company, Inc.
2004	REDNAVEL FLMWORX	Cole Information Services
2000	XXXX	Haines & Company
1962	Hollywood BEDDING CO	Pacific Telephone
1933	NEWTON Hallie Hallie Newton Edith Walker handkerchief mfrs	Los Angeles Directory Co.
	MORGAN John R mail adv	Los Angeles Directory Co.
	Hume Florence Mrs Cinema Casting Agency	Los Angeles Directory Co.
	Cinema Casting Agency Mrs Florence Hume	Los Angeles Directory Co.
1929	GREAT Western Screenadz Co E M Snuffin mgr adv	Los Angeles Directory Co.
	NEWTON Hallie novelty mfr	Los Angeles Directory Co.
	Stillfilm Co R J Tobin pres J H Haring sec treas mot pict distribtrs	Los Angeles Directory Co.

6420 SANTA MONICA BLVD

<u>Year</u>	<u>Uses</u>	<u>Source</u>
1951	Sta Monica Jazz Man Record Shop	Pacific Telephone & Telegraph Co.
1929	Drojensky Jacob Kate notions	Los Angeles Directory Co.
1924	Drogensky Jake dry goods	Los Angeles Directory Co.

6422 SANTA MONICA BLVD

<u>Year</u>	<u>Uses</u>	<u>Source</u>
1951	Sta Monica Luciano Barber Shop	Pacific Telephone & Telegraph Co.
1933	Luciano Wm A Rose barber	Los Angeles Directory Co.
1929	Luciano Frank M barber	Los Angeles Directory Co.
1924	Spezman Isadore gro	Los Angeles Directory Co.

6424 SANTA MONICA BLVD

<u>Year</u>	<u>Uses</u>	<u>Source</u>
2004	BIPACK INC	Cole Information Services
	RONALD RYDER	Cole Information Services
2000	525 POST PRODUCTION	Haines & Company
1999	525 POST PRODUCTION	Cole Information Services
1994	SHINE	Cole Information Services
	525 POST PRODUCTION	Cole Information Services

FINDINGS

<u>Year</u>	<u>Uses</u>	<u>Source</u>
1994	VIRGIN TELEVISION	Cole Information Services
1990	525 POST PRODUCTION	Pacific Bell
1976	Studio Film Exchange Inc	Pacific Telephone
1967	BIRNS & SAWYER CINE EQUIP	Pacific Telephone
1962	Birns & Sawyer Cine Equipt	Pacific Telephone
1958	AnSCO	Pacific Telephone
1951	Sta Monica AnSCO	Pacific Telephone & Telegraph Co.
1942	AGFA RAW FILM CORPORATION Gerson Barth General Mgr	Los Angeles Directory Co.

6425 SANTA MONICA BLVD

<u>Year</u>	<u>Uses</u>	<u>Source</u>
2015	MICHAEL KERNS	Cole Information Services
2009	MICHAEL KERNS	Cole Information Services
1999	MICHAEL KERNS	Cole Information Services
1933	Woolsey Grace Mrs	Los Angeles Directory Co.

6432 SANTA MONICA BLVD

<u>Year</u>	<u>Uses</u>	<u>Source</u>
1958	Mc Neil Labs Inc	Pacific Telephone

6435 SANTA MONICA BLVD

<u>Year</u>	<u>Uses</u>	<u>Source</u>
1958	Butler Models	Pacific Telephone
	Morrow Roofing Co Inc	Pacific Telephone

6437 SANTA MONICA BLVD

<u>Year</u>	<u>Uses</u>	<u>Source</u>
1958	Collins J F	Pacific Telephone

SANTA MONICA FWY

6364 SANTA MONICA FWY

<u>Year</u>	<u>Uses</u>	<u>Source</u>
1964	BARNETT INTERNATL FORWARDERS INC OF CALIF	Pacific Telephone
1962	BARNETT INTERNATL FORWARDERS INC OF CALIF	Pacific Telephone
	BARNETT CUSTOMS BROKERS	Pacific Telephone
1960	BARNETT INTERNATL FORWARDERS INC OF CALIF	Pacific Telephone

FINDINGS

<u>Year</u>	<u>Uses</u>	<u>Source</u>
1957	BARNETT INTERNALT FORWARDERS INC OF CALIF	Pacific Telephone

6370 SANTA MONICA FWY

<u>Year</u>	<u>Uses</u>	<u>Source</u>
1970	BARNETT CUSTOMS BROKERS INC IMPORTS	Pacific Telephone
	BARNETT CUSTOMS BROKERS INC IMPORTS	Pacific Telephone
	BARNETT INTERNATL FORWARDERS INC OF CALIF	Pacific Telephone
	BARNETT INTERNATL FORWARDERS INC OF CALIF	Pacific Telephone
	BARNETT CUSTOMS BROKERS INC IMPORTS	Pacific Telephone

SANTA MONICO BLVD

6327 SANTA MONICO BLVD

<u>Year</u>	<u>Uses</u>	<u>Source</u>
1990	FILMSERVICE LABS INC	Pacific Bell

SANTE MONICA BLVD

6370 SANTE MONICA BLVD

<u>Year</u>	<u>Uses</u>	<u>Source</u>
1981	TECH CAMERA RENTALS INC	Pacific Telephone

SANTO MONICA BLVD

6366 SANTO MONICA BLVD

<u>Year</u>	<u>Uses</u>	<u>Source</u>
1981	GRITZ ADVERTISING AGENCIES	Pacific Telephone

VINE

1132 VINE

<u>Year</u>	<u>Uses</u>	<u>Source</u>
1990	AUDIO VISUAL CONCEPTS	Pacific Bell
	B & R GRAPHICS INC	Pacific Bell
	CONCEPT PLUS	Pacific Bell
	VENTURE PRODUCTIONS	Pacific Bell

FINDINGS

<u>Year</u>	<u>Uses</u>	<u>Source</u>
1986	BROOX RANDALL INSURANCE AGENTS & BROKERS	Pacific Bell
	CONCEPT PLUS	Pacific Bell
	RANDALL BROOX INSURANCE AGENTS & BROKERS	Pacific Bell
	RANDALL INS AGCY BROOX RANDALL INS	Pacific Bell
	RANDALL INSURANCE BROOX	Pacific Bell
1981	BROOX RANDALL INS	Pacific Telephone
	BROOX RANDALL & SONS INC BROOX RANDALL INS	Pacific Telephone
	R A R EXPRESS INC	Pacific Telephone
	R A R EXPRESS INC	Pacific Telephone
	RANDALL INS AGCY BROOX RANDALL INS	Pacific Telephone
	RANDALL INSURANCE BROOX	Pacific Telephone
	TAPES BY AIR	Pacific Telephone
1975	Broox Randall & Sons Inc Randall E Broox & Sons Inc ins	Pacific Telephone
	Randall E Broox & Sons Inc ins	Pacific Telephone
	Randall Ins Agcy Randall E Broox & Sons Inc ins	Pacific Telephone
	Randall Motor Club Inc	Pacific Telephone
	RANDALL TRAVEL BUREAU	Pacific Telephone
1967	Broox Randall & Sons Inc Randall E Broox & Sons Inc ins Main Ofc	Pacific Telephone
	Palmer Dulaney W atty	Pacific Telephone
	RANDALL E BROOX & SONS INC ins Main Ofc	Pacific Telephone
	Randall Ins Agcy Randall E Broox & Sons Inc ins	Pacific Telephone
	RANDALL MOTOR CLUB INC Main Ofc	Pacific Telephone
1962	Witham Babe	Pacific Telephone
1942	Poppe Eleanor waiter J C Poppe	Los Angeles Directory Co.
1937	Eiseman Frank T phys	Los Angeles Directory Co.
1929	Oviedo Gonzalo Ausencia restr	Los Angeles Directory Co.
1924	Schroeder Albt L h	Los Angeles Directory Co.
	Schroeder Alice M bkpr Clarence Schockley r	Los Angeles Directory Co.

1133 VINE

<u>Year</u>	<u>Uses</u>	<u>Source</u>
1990	TONG WEI CHENG	Pacific Bell

FINDINGS

<u>Year</u>	<u>Uses</u>	<u>Source</u>
1986	TONG WEI CHENG	Pacific Bell
1981	HOLLYWOOD VINE MOTEL HOL	Pacific Telephone
1962	Town Serv Co vendng	Pacific Telephone
1942	Tillmann Melville H Audrey techn Faber Laboratories	Los Angeles Directory Co.
	Cronemeyer Robt	Los Angeles Directory Co.
1937	Tillman Melville H clk	Los Angeles Directory Co.
	LAMP SHOP THE Mrs Ethel Harless Lamp and Shades Made to Order and Repaired Vases Electrified	Los Angeles Directory Co.
	Harless Ethel Mrs The Lamp Shop	Los Angeles Directory Co.
	Cronemeyer Robt L lab	Los Angeles Directory Co.
1929	Schuefftan Peter O h	Los Angeles Directory Co.

1134 VINE

<u>Year</u>	<u>Uses</u>	<u>Source</u>
1990	CERVERA INTERNATL	Pacific Bell
1962	House Howard J Dr	Pacific Telephone
1942	HOUSE Howard J chiropractor	Los Angeles Directory Co.
1933	BOWMAN Jos W Lura pntr	Los Angeles Directory Co.
1929	Knowlton Chas E Mae printer	Los Angeles Directory Co.

1142 VINE

<u>Year</u>	<u>Uses</u>	<u>Source</u>
1986	CERVERA INTERNATL	Pacific Bell
1942	Ceazan Tires Ltd	Los Angeles Directory Co.
1937	Stores	Los Angeles Directory Co.
1933	SAFEWAY STORES INCORPORATED M B Skaggs Oakland Pres R Pringle V Pres Edward M Selby Sec Milton L Salby Treas	Los Angeles Directory Co.

1147 VINE

<u>Year</u>	<u>Uses</u>	<u>Source</u>
1986	NAGRA MAGNETIC RECORDERS INC	Pacific Bell
1981	NAGRA MAGNETIC RECORDERS INC	Pacific Telephone
1937	MILLER & Barbiaux R J Miller J P Barbiaux auto loans	Los Angeles Directory Co.
1929	Schaller Franklin W phys	Los Angeles Directory Co.
	Eisenman Frank T Lulu phys	Los Angeles Directory Co.

FINDINGS

1161 VINE

<u>Year</u>	<u>Uses</u>	<u>Source</u>
1990	RYDER SOUND SERVICES INC	Pacific Bell
1986	RYDER SOUND SERVICES INC	Pacific Bell
1981	RYDER SOUND SERVICES INC	Pacific Telephone
1967	RYDER SOUND SERVICES INC	Pacific Telephone
	RYDER MAGNETIC SALES CORP	Pacific Telephone
	Ryder Loren Ryder Sound Services Inc	Pacific Telephone
	MAGNETIC SALES CORP	Pacific Telephone
1962	RYDER SOUND SERVICES INC	Pacific Telephone
	Ryder Loren Ryder Sound Servs Inc	Pacific Telephone
	MAGNETIC SALES CORP	Pacific Telephone
1933	AUTOMOBILE CLUB OF SOUTHERN CALIFORNIA Hollywood Branch Paul & Reynolds Dist Mgr	Los Angeles Directory Co.
1929	AUTOMOBILE CLUB OF SOUTHERN CALIFORNIA Hollywood Branch Paul Reynolds Representative	Los Angeles Directory Co.

1200 VINE

<u>Year</u>	<u>Uses</u>	<u>Source</u>
1990	AMETRON RENTS & SALES	Pacific Bell
	AMETRON SALES	Pacific Bell
	AMERICAN ELECTRONIC SUPPLY INC	Pacific Bell
	AMETRON	Pacific Bell
	AMETRON-AMERICAN ELECTRONIC SUPPLY INC	Pacific Bell

1201 VINE

<u>Year</u>	<u>Uses</u>	<u>Source</u>
1990	ARMENIAN CHURCH OF NORTH AMERICA WESTERN DIOCESE	Pacific Bell
	ST JOHN ARMENIAN CATHEDRAL HOLLYWOOD PARISH	Pacific Bell
	ST JOHN ARMENIAN CATHEDRAL	Pacific Bell
1986	ST JOHN ARMENIAN CATHEDRAL HOLLYWOOD PARISH	Pacific Bell
	ST JOHN ARMENIAN CATHEDRAL	Pacific Bell
	ARMENIAN CHURCH OF NORTH AMERICA WESTERN DIOCESE	Pacific Bell
1981	ARMENIAN CHURCH OF NORTH AMERICA WESTERN DIOCESE	Pacific Telephone
1942	HOLLYWOOD Vine Methodist Ch Rev F E Cook pastor	Los Angeles Directory Co.

FINDINGS

<u>Year</u>	<u>Uses</u>	<u>Source</u>
1937	HOLLYWOOD Methodist Episcopal Church South Rev K K Heilman pastor	Los Angeles Directory Co.

1219 VINE

<u>Year</u>	<u>Uses</u>	<u>Source</u>
1990	EXTRA CARE AUTO DETAIL	Pacific Bell
	VINE AUTO CENTER	Pacific Bell
1986	VINE AUTO CENTER	Pacific Bell
1985	Hollywood Toys & Costumes	Pacific Bell
	HOLLYW OOD TIRE CO	Pacific Bell
1981	FARQUHAR TIRE SERVICE	Pacific Telephone
	HOLLYWOOD TIRE CO	Pacific Telephone
1975	HOLLYWOOD TIRE CO	Pacific Telephone
1967	FARQUHAR TIRE SERV	Pacific Telephone
	GOODYEAR TIRE DISTR Hollywood Tire Co	Pacific Telephone
	Hollywood TIRE CO	Pacific Telephone
1962	COMPETITION MOTORS DISTRS INC	Pacific Telephone
	Executive Ofcs & Regional Car Sales	Pacific Telephone
	COMPETITION MOTORS DISTRS INC	Pacific Telephone
	Overseas Car Deliveries	Pacific Telephone
	COMPETITION MOTORS DISTRS INC	Pacific Telephone
	Retail Car Sales	Pacific Telephone
	COMPETITION MOTORS DISTRS INC	Pacific Telephone
	Retail Parts & Serv	Pacific Telephone
	COMPETITION MOTORS SALES INC	Pacific Telephone
	Serv Dept	Pacific Telephone
	Von Neida Judy A	Pacific Telephone
	von Neumann John Competition Motors Distributors Inc	Pacific Telephone
1942	Dasioni John restr	Los Angeles Directory Co.
1937	Davioni John Clotilde restr	Los Angeles Directory Co.
1933	MAISON Gaston John Davioni Gaston Rossignol	Los Angeles Directory Co.
1929	SCHENCK Albt Mary meats	Los Angeles Directory Co.
	DAVIS & Davis W F and C W gro	Los Angeles Directory Co.
	VINE Street Market	Los Angeles Directory Co.
1924	SCHENCK Albt meats	Los Angeles Directory Co.
	Rennie Saml Rennie Bros r	Los Angeles Directory Co.
	Rennie Gum Rennie Bros r	Los Angeles Directory Co.

FINDINGS

<u>Year</u>	<u>Uses</u>	<u>Source</u>
1924	Rennie Bros Saml and Gus fruits	Los Angeles Directory Co.
	DAVIS & Davis C W and W F Davis gro	Los Angeles Directory Co.

1222 VINE

<u>Year</u>	<u>Uses</u>	<u>Source</u>
1990	APACHE RECORDS CASSETTES & COMPACT DISCS	Pacific Bell
	GUY MUSIC GROUP	Pacific Bell

1223 VINE

<u>Year</u>	<u>Uses</u>	<u>Source</u>
1990	STAGE & JEWELRY LOAN CO	Pacific Bell
	PAWNSHOP STAGE & JEWELRY LOAN	Pacific Bell
1986	STAGE LOAN CO	Pacific Bell
	PAWNSHOP STAGE LOAN	Pacific Bell
1981	STAGE LOAN CO	Pacific Telephone
1967	Stage Loan Co	Pacific Telephone
1962	Dry Cleaning City	Pacific Telephone
1942	Stretton Donald V Helen H drugs	Los Angeles Directory Co.
1937	Craven Alf Y Maude D drugs	Los Angeles Directory Co.
1933	Craven Alf Y Maude D drug	Los Angeles Directory Co.
1929	Kopka Constantine J Hattie baker	Los Angeles Directory Co.

1224 VINE

<u>Year</u>	<u>Uses</u>	<u>Source</u>
1990	BERNARD BROWN MANAGEMENT	Pacific Bell
	LATE NIGHT REHEARSAL STUDIOS	Pacific Bell
	LATE NIGHT REHEARSAL STUDIOS	Pacific Bell
1986	DB SOUND INC	Pacific Bell
	OFF THE VINE	Pacific Bell
1981	SUMMERS NIGHT	Pacific Telephone
1976	Vine Street Video Centre	Pacific Telephone
1967	International Kaleidoscope	Pacific Telephone
1962	Scozzari Virginia	Pacific Telephone
	Baugh Bozo G	Pacific Telephone
	Baugh Albert G	Pacific Telephone
1942	Repplier Ruth	Los Angeles Directory Co.
	Kolin Feador	Los Angeles Directory Co.
	GRANT L A	Los Angeles Directory Co.

FINDINGS

<u>Year</u>	<u>Uses</u>	<u>Source</u>
1933	SWANSON David dept mgr Hollywood Stationers	Los Angeles Directory Co.
	La Margarita Apartments	Los Angeles Directory Co.
	JORDAN David	Los Angeles Directory Co.
	GRANT L A	Los Angeles Directory Co.
	Dunaeo Nicholas	Los Angeles Directory Co.
1929	LEWIS Benj H	Los Angeles Directory Co.
	La Margarita Apartments	Los Angeles Directory Co.
	DICKEY Edwin F slsmn	Los Angeles Directory Co.
	KELLY May H Mrs mgr La Margarita Apts	Los Angeles Directory Co.

1225 VINE

<u>Year</u>	<u>Uses</u>	<u>Source</u>
1990	KARO S IMPORTING DELI & GROCERY	Pacific Bell
1986	KARO S IMPORTING DELI & GROCERY	Pacific Bell
1981	MILANO CUSTOM MADE CLOTHING	Pacific Telephone
1976	Vine Street Discount Carpet Company	Pacific Telephone
1942	Balague Henry Mary confy	Los Angeles Directory Co.
1937	Balague Henri Mary baker	Los Angeles Directory Co.
1933	HOLLYWOOD Methodist Episcoal Church South Rev Horace Hay pastor	Los Angeles Directory Co.
	Balague Henry Marie bakery	Los Angeles Directory Co.
1929	ALLEN Pursel Electric Co E L Allen H W Pursel	Los Angeles Directory Co.
	Grelck Edw G jwlr	Los Angeles Directory Co.
	HOLLYWOOD M E Church South Rev J A B Fry pastor	Los Angeles Directory Co.

1227 VINE

<u>Year</u>	<u>Uses</u>	<u>Source</u>
1990	LA PERLA	Pacific Bell
1986	LA PERLA	Pacific Bell
1981	LOLLIPOP ADULT BOOK STORE	Pacific Telephone
1967	Spiegel E dry clning	Pacific Telephone
1962	Stage Loan Co	Pacific Telephone
1942	CASSIN Saml jwlr	Los Angeles Directory Co.
1937	Hing Lung Indy	Los Angeles Directory Co.
	Grelck Edw G Annabelle jwlr	Los Angeles Directory Co.
1933	Grelck Edw G Annabelle jwlr	Los Angeles Directory Co.
	Brush Mary L wid N J clo clnr	Los Angeles Directory Co.

FINDINGS

<u>Year</u>	<u>Uses</u>	<u>Source</u>
1929	La Mirada Cleaners N J Brush Hubert Bryant	Los Angeles Directory Co.

1229 VINE

<u>Year</u>	<u>Uses</u>	<u>Source</u>
1991	A Approved Placement Service Eldercare	Pacific Bell
	A Appliance	Pacific Bell
1990	A APPLIANCE	Pacific Bell
	A-APPLIANCE INC	Pacific Bell
1986	A-APPLIANCE	Pacific Bell
	Y & T PLUMBING & HEATING	Pacific Bell
1985	A Appliance	Pacific Bell
1981	UNIVERSAL CARPENTRY	Pacific Telephone
1942	Hing Lung Indy	Los Angeles Directory Co.
1937	Nu Way Cleaners	Los Angeles Directory Co.
1933	Sirkin Alex Eva restr	Los Angeles Directory Co.
1929	Murayama K gro	Los Angeles Directory Co.

1230 VINE

<u>Year</u>	<u>Uses</u>	<u>Source</u>
1981	PETIT CAFE	Pacific Telephone
1967	Au Petit Cafe	Pacific Telephone
	Hollywood Management Service	Pacific Telephone
	Petit Cafe	Pacific Telephone
1962	Autocrat Cleaners	Pacific Telephone
1942	GREEN Morris Dorothy clo clnr	Los Angeles Directory Co.
1937	EGAN Mishka books	Los Angeles Directory Co.
1933	Inge Chas M confy	Los Angeles Directory Co.

1231 VINE

<u>Year</u>	<u>Uses</u>	<u>Source</u>
1990	VECCHIO FRANCO G	Pacific Bell
1986	ZERO ONE GALLERY CORP	Pacific Bell
1962	Westmore Dance Studios	Pacific Telephone
	Morton John R	Pacific Telephone
1942	Sherer & Walker A J Sherer C J Walker lawyers	Los Angeles Directory Co.
	MUNICIPAL SECURITIES COMPANY A J Sherer Pres C J Walker V Pres S A Sherer Sec	Los Angeles Directory Co.

FINDINGS

1233 VINE

<u>Year</u>	<u>Uses</u>	<u>Source</u>
1990	HOLLYWOOD JEANS	Pacific Bell
1986	HOLLYWOOD GOLD EXCHANGE	Pacific Bell
	HOLLYWOOD JEANS	Pacific Bell
1981	KOTIK S CLOTHING	Pacific Telephone
1967	Wills Barber Shop	Pacific Telephone
1942	Sackin Woldron O Elaine liquors	Los Angeles Directory Co.
1937	Sackin Waldron O liquors	Los Angeles Directory Co.
1933	VINE STREET BOTTLE SUPPLY CO A S Mc Henry Malts Syrups Hops Bottlers Supplies and Ginger Ale	Los Angeles Directory Co.
1929	Mc Henry Arth S OreI Vine Street Bottle Supply Co	Los Angeles Directory Co.
	KEYES Chas clk	Los Angeles Directory Co.

1235 VINE

<u>Year</u>	<u>Uses</u>	<u>Source</u>
1990	MELODY CLUB	Pacific Bell
1986	MELODY CLUB	Pacific Bell
1981	WATERHOLE 5	Pacific Telephone
1967	Kavkaz Restaurant	Pacific Telephone
1962	Dorandos Restaurant	Pacific Telephone
	Dorandos Restaurant	Pacific Telephone
	Durandos Restaurant	Pacific Telephone
1937	Hilton A Horace Alice bldg contr	Los Angeles Directory Co.
	Hilton Frank real est	Los Angeles Directory Co.
	WHITE Herbt Priscilla ins	Los Angeles Directory Co.
1933	Hilton Frank Geneva real est	Los Angeles Directory Co.
1929	Unger David Lena delicatessen	Los Angeles Directory Co.
1924	Tindall John W lab City Eng h	Los Angeles Directory Co.

VINE ST

1127 VINE ST

<u>Year</u>	<u>Uses</u>	<u>Source</u>
1951	N Vine Heath Olive r	Pacific Telephone & Telegraph Co.

1129 VINE ST

<u>Year</u>	<u>Uses</u>	<u>Source</u>
2000	XXXX	Haines & Company

FINDINGS

1132 VINE ST

<u>Year</u>	<u>Uses</u>	<u>Source</u>
2015	PICTURE HEAD	Cole Information Services
2009	PICTURE HEAD LLC	Cole Information Services
2006	B&RGRAPHICS	Haines Company, Inc.
	PICTURE HEAD	Haines Company, Inc.
2004	PICTURE HEAD LLC	Cole Information Services
	B & R GRAPHICS INC	Cole Information Services
2000	ROGERS Stanley	Haines & Company
	B & R GRAPHICS INC	Haines & Company
	CONCEPT PLUS	Haines & Company
1999	B & R GRAPHICS INCORPORATED	Cole Information Services
	CONCEPT PLUS	Cole Information Services
1994	AUDIO VISUAL CONCEPT	Cole Information Services
	AUDIO VISUAL CNCPT	Cole Information Services
	CONCEPTS PLUS	Cole Information Services
	B & R GRAPHICS INC	Cole Information Services
	CONCEPT PLUS	Cole Information Services
1980	RANDALL E BROOX & SONS INC INS VINE ST LOS ANGELES	Pacific Telephone
	BROOX RANDALL & SONS INC BROOX RANDALL INS	Pacific Telephone
	RANDALL E BROOX & SONS INC INS	Pacific Telephone
	RANDALL INS AGCY BROOX RANDALL INS	Pacific Telephone
	Broox Randall E& Sons Inc ins	Pacific Telephone
	Broox Randall & Sons Inc Randall E Broox & Sons Inc ins	Pacific Telephone
1976	Broox Randall & Sons Inc Randall E Broox & Sons Inc ins Hollywood Ofc	Pacific Telephone
	RANDALL E BROOX & SONS INC ins Hollywood Ofc	Pacific Telephone
	Randall Ins Agcy Randall E Broox & Sons Inc ins	Pacific Telephone
	RANDALL MOTOR CLUB INC	Pacific Telephone
	Main Ofc	Pacific Telephone
	RANDALL TRAVEL BUREAU	Pacific Telephone
1975	RANDALL E BROOX & SONS INC INS	Pacific Telephone
	RANDALL MOTOR CLUB INC	Pacific Telephone
	RANDALL TRAVEL BUREAU	Pacific Telephone
1971	Main Ofc	Pacific Telephone

FINDINGS

<u>Year</u>	<u>Uses</u>	<u>Source</u>
1971	Broox Randall & Sons Inc Randall E Broox & Sons Inc ins	Pacific Telephone
	Palmer Dulaney W atty	Pacific Telephone
	Main Ofc	Pacific Telephone
	RANDALL E BROOX & SONS INC ins	Pacific Telephone
	Randall Ins Agcy Randall E Broox & Sons Inc ins	Pacific Telephone
	RANDALL MOTOR CLUB INC	Pacific Telephone
	Main Ofc	Pacific Telephone
1970	RANDALL E BROOX & SONS INC INS	Pacific Telephone
	RANDALL MOTOR CLUB INC	Pacific Telephone
	RANDALL E BROOX & SONS IN INS	Pacific Telephone
	RANDALL INS AGCY RANDALL E BROOX & SONS INC INS	Pacific Telephone
	RANDALL MOTOR CLUB INC	Pacific Telephone
	RANDALL E BROOX & SONS IN INS	Pacific Telephone
	RANDALL INS AGCY RANDALL E BROOX & SONS INC INS	Pacific Telephone
	RANDALL MOTOR CLUB INC	Pacific Telephone
1958	Erickson Louise	Pacific Telephone
1951	Vine Roberts Guy r	Pacific Telephone & Telegraph Co.

1133 VINE ST

<u>Year</u>	<u>Uses</u>	<u>Source</u>
2009	VAGABOND INN	Cole Information Services
2006	HOLLYWOOD	Haines Company, Inc.
	VAGABOND INN	Haines Company, Inc.
2004	HOLLYWOOD VINE MOTEL	Cole Information Services
2000	WANG Kuang	Haines & Company
	HOLLYWD VINE MOTEL	Haines & Company
1999	HOLLYWOOD VINE MOTEL	Cole Information Services
1994	HOLLYWOOD VINE MOTEL	Cole Information Services
1976	Sunrise Sales Co	Pacific Telephone
1962	HOLLYWOOD VINE MOTEL	Pacific Telephone
1958	HOLLYwood VINE MOTEL	Pacific Telephone
1951	N Vine Adcol silk screen process	Pacific Telephone & Telegraph Co.
	Vine Greene Roby G rl est	Pacific Telephone & Telegraph Co.
	Vine Abdun Nur Sam rl est	Pacific Telephone & Telegraph Co.

FINDINGS

1134 VINE ST

<u>Year</u>	<u>Uses</u>	<u>Source</u>
2000	XXXX	Haines & Company
1994	CERVERA INTERNATIONAL	Cole Information Services
1958	House Howard J Dr	Pacific Telephone
1951	Vine House Howard J Dr	Pacific Telephone & Telegraph Co.

1136 VINE ST

<u>Year</u>	<u>Uses</u>	<u>Source</u>
1951	N Vine Purcell G M ins	Pacific Telephone & Telegraph Co.
	N Vine Gliddon Ada notry pub	Pacific Telephone & Telegraph Co.

1138 VINE ST

<u>Year</u>	<u>Uses</u>	<u>Source</u>
1958	Sandberg Tekia E	Pacific Telephone
1951	N Vine Miller Teddy r	Pacific Telephone & Telegraph Co.

1140 VINE ST

<u>Year</u>	<u>Uses</u>	<u>Source</u>
1951	N Vine Kohler & Shill Co auto acces	Pacific Telephone & Telegraph Co.
	N Vine Shill & Kohler Co auto acces	Pacific Telephone & Telegraph Co.

1142 VINE ST

<u>Year</u>	<u>Uses</u>	<u>Source</u>
2000	XXXX	Haines & Company
1951	N Vine Tech Engrnrg & Sales Co	Pacific Telephone & Telegraph Co.

1143 VINE ST

<u>Year</u>	<u>Uses</u>	<u>Source</u>
1976	Artinjian Arthur H La Mirada Cleaners	Pacific Telephone
	La Mirada Cleaners	Pacific Telephone
1971	La Mirada Cleaners	Pacific Telephone
1958	Colorama Patching Serv	Pacific Telephone
1951	Vine Mimieux Rene r	Pacific Telephone & Telegraph Co.
	Vine Rosenfeld Alex r	Pacific Telephone & Telegraph Co.
	N Vine La Mirada Clnrs	Pacific Telephone & Telegraph Co.

1145 VINE ST

<u>Year</u>	<u>Uses</u>	<u>Source</u>
1951	N Vine Carrington Hereward Psychical Institute American	Pacific Telephone & Telegraph Co.
	N Vine Psychical Institute American	Pacific Telephone & Telegraph Co.

FINDINGS

1147 VINE ST

<u>Year</u>	<u>Uses</u>	<u>Source</u>
2015	POINT 360	Cole Information Services
2009	DREAM RECORDS	Cole Information Services
2004	TODD ZINE STREET STUDIOS	Cole Information Services
	DREAM RECORDS	Cole Information Services
	VICTORIA FAGER	Cole Information Services
2000	XXXX	Haines & Company
1976	RYDER MAGNETIC SALES CORP	Pacific Telephone
1971	RYDER MAGNETIC SALES CORP	Pacific Telephone
1951	Vine Jai Alai Games Reservations	Pacific Telephone & Telegraph Co.

1154 VINE ST

<u>Year</u>	<u>Uses</u>	<u>Source</u>
1951	N Vine Ussery Painting Contrs	Pacific Telephone & Telegraph Co.
	N Vine Security Painting Co	Pacific Telephone & Telegraph Co.

1158 VINE ST

<u>Year</u>	<u>Uses</u>	<u>Source</u>
1971	Mr Hs Automotive Center	Pacific Telephone
	MR HS AUTOMOTIVE CENTER	Pacific Telephone
1962	HIRTH AUTOMOTIVE CENTER	Pacific Telephone
1958	Bavnick Sam Richfeild Serv Stns	Pacific Telephone
	Pats Body Shop auto body reprg	Pacific Telephone
	Rodeo & La Cienega	Pacific Telephone
	Automotive Center	Pacific Telephone
1951	Vine Liddle Floyd K serv stn	Pacific Telephone & Telegraph Co.

1161 VINE ST

<u>Year</u>	<u>Uses</u>	<u>Source</u>
2009	ASCENT MEDICAL GROUP INC	Cole Information Services
	SOUL STUDIOS LLC	Cole Information Services
2006	STREET STUDIOS	Haines Company, Inc.
	SOUNDELUXVINE	Haines Company, Inc.
	GROUP INC	Haines Company, Inc.
	ASCENT MEDIA	Haines Company, Inc.
	GROUP INC	Haines Company, Inc.
	ASCENT MEDIA	Haines Company, Inc.
2004	SOUNDELUX MICROPHONES	Cole Information Services
2000	SOUNDELUX VINE STREET	Haines & Company

FINDINGS

<u>Year</u>	<u>Uses</u>	<u>Source</u>
2000	SOUNDELUX MICROPHONES	Haines & Company
	SOUNDELUX	Haines & Company
1999	SOUNDELUX MICROPHONES	Cole Information Services
	SOUNDELUX VINE STREET	Cole Information Services
1994	RYDER SOUND SVC INC	Cole Information Services
1976	Ryder Sound Services Inc	Pacific Telephone
	Ryder Loren Ryder Sound Services Inc	Pacific Telephone
1971	Ryder Loren Ryder Sound Services Inc	Pacific Telephone
	RYDER SOUND SERVICES INC	Pacific Telephone
1962	RYDERI SOUND SERVICES INC	Pacific Telephone
1958	Loren L Ryder Sound Services Inc Ryder Sound Services Inc	Pacific Telephone
	MAGNETIC SALES CORP	Pacific Telephone
	RYDER SOUND SERVICES INC	Pacific Telephone
1951	N Vine Ryder 16 MM Serv Inc	Pacific Telephone & Telegraph Co.
	N Vine Ryders 16 M M Serv Inc	Pacific Telephone & Telegraph Co.

1200 VINE ST

<u>Year</u>	<u>Uses</u>	<u>Source</u>
2015	GIANT DOLLAR	Cole Information Services
2006	VINEMART	Haines Company, Inc.
	HANS DISCOUNT	Haines Company, Inc.
	DONATION CENTER	Haines Company, Inc.
	GOODWILL STORE&	Haines Company, Inc.
2004	GDWL INDSTRY OF STHRN CLFRN	Cole Information Services
	HANS DISCOUNT	Cole Information Services
	OCCUPANT UNKNOWN	Cole Information Services
	VINE MART	Cole Information Services
2000	AMETRON AUDIO VISUAL	Haines & Company
	AMETRON AUDIO VIDEO	Haines & Company
	AMETRON AMER ELTRNC	Haines & Company
	AMER ELCTRNC SUPPLY	Haines & Company
	AMER ELCTRNC SUPPLY	Haines & Company
1999	AMETRON AUDIO VIDEO	Cole Information Services
	AMETRON AUDIO VISUAL	Cole Information Services
1994	DICK UTZ & ASSOC	Cole Information Services
	AMETRON STEREO	Cole Information Services
	AMERICAN ELECTRONIC SUPPLY INC	Cole Information Services
	AMETRON AUDIO VISUAL	Cole Information Services

FINDINGS

<u>Year</u>	<u>Uses</u>	<u>Source</u>
1976	Ametron	Pacific Telephone
	American Electronic Supply Inc	Pacific Telephone
	Ametron Rents	Pacific Telephone
	Armenian Church Western Diocese	Pacific Telephone
	Ametron Sales	Pacific Telephone

1201 VINE ST

<u>Year</u>	<u>Uses</u>	<u>Source</u>
2015	SAINTJOHN ARMENIAN APOSTOLIC CHURCH	Cole Information Services
2009	UNITED ARMENIAN STUDENTS	Cole Information Services
2006	ST JOHN ARMENIAN APOSTOU C H	Haines Company, Inc.
	UNITD ARMENIAN STUDENTS	Haines Company, Inc.
	VREZH ZATIKYAN	Haines Company, Inc.
2004	V & H SALES	Cole Information Services
	ST JOHN ARMENIAN CHURCH	Cole Information Services
2000	KAZANCHIAN HALL	Haines & Company
	ST JOHN ARMENIAN CTHDRL PARISH	Haines & Company
1999	CREATIVE HANDS ART SCHOOL	Cole Information Services
	KAZANCHIAN HALL	Cole Information Services
	ST JOHN ARMENIAN CATHEDRAL HOLLYWOOD PARISH	Cole Information Services
1994	ARMENIAN CHURCH OF N AMERICA	Cole Information Services
	ST JOHN ARMENIAN CATHEDRAL	Cole Information Services
1976	St John Armenian Cathedral	Pacific Telephone
	Northridge Theatre Guild	Pacific Telephone
	N T G Upstairs theatre	Pacific Telephone
1951	N Vine Hollywd Vine Methodist Church	Pacific Telephone & Telegraph Co.

1215 VINE ST

<u>Year</u>	<u>Uses</u>	<u>Source</u>
2015	SOPHIE LYSENKO	Cole Information Services

1218 VINE ST

<u>Year</u>	<u>Uses</u>	<u>Source</u>
2015	VINE ST GOODWILL STORE & DONATION	Cole Information Services
2000	XXXX	Haines & Company
1976	Rancho Car Washington ington	Pacific Telephone

FINDINGS

<u>Year</u>	<u>Uses</u>	<u>Source</u>
1971	Rancho Car Wash	Pacific Telephone
1958	Rancho Car Wash	Pacific Telephone

1219 VINE ST

<u>Year</u>	<u>Uses</u>	<u>Source</u>
2015	TAGLYAN CULTURAL COMPLEX	Cole Information Services
	DIVINE FOOD & CATERING LLC	Cole Information Services
2009	STARLINE SERVICE CENTER	Cole Information Services
2004	PINATA FIESTA	Cole Information Services
2000	VINE AUTO CENTER	Haines & Company
	PINATA FIESTA	Haines & Company
1999	VINE AUTO CENTER	Cole Information Services
	PINATA FIESTA	Cole Information Services
1994	VINE AUTO CTR	Cole Information Services
	LA PINATA MINI MRKT	Cole Information Services
1980	HOLLYWOOD TIRE CO	Pacific Telephone
1976	HOULYWOOD TIRE CO	Pacific Telephone
	GOODYEAR TIRE DISTRIBUTOR Hollywood Tire Co	Pacific Telephone
	FARQUHAR TIRE SERVICE	Pacific Telephone
1971	HOLLYWOOD TIRE CO	Pacific Telephone
	GOODYEAR TIRE DISTRIBUTOR Hollywood Tire Co	Pacific Telephone
	FARQUHAR TIRE SERVICE	Pacific Telephone
1970	HOLLYWOOD TIRE CO	Pacific Telephone
	HOLLYWOOD TIRE CO	Pacific Telephone
1951	Vine Maison Gaston restrnt	Pacific Telephone & Telegraph Co.

1220 VINE ST

<u>Year</u>	<u>Uses</u>	<u>Source</u>
2000	XXXX	Haines & Company

1223 VINE ST

<u>Year</u>	<u>Uses</u>	<u>Source</u>
2009	STAGE LOANS INC	Cole Information Services
	TUTTO LATTE EXPRESS	Cole Information Services
2006	PAWNSHOP STAGE	Haines Company, Inc.
	LOAN CO	Haines Company, Inc.
	STAGEJEWELRY&	Haines Company, Inc.
2004	TUTTO LATTE EXPRESS	Cole Information Services

FINDINGS

<u>Year</u>	<u>Uses</u>	<u>Source</u>
2004	ALEX ELPERIN	Cole Information Services
2000	WYSER Enc	Haines & Company
	STAGE JEWELRY & LOAN CO	Haines & Company
	PAWNSHOP STAGE LOAN	Haines & Company
1999	PAWNSHOP STAGE & JEWELRY LOAN	Cole Information Services
	STAGE JEWELRY & LOAN COMPANY	Cole Information Services
1994	STAGE & JEWELRY LOAN CO	Cole Information Services
1976	Stage Loan Co	Pacific Telephone
1971	Stage Loan Co	Pacific Telephone
1951	N Vine Stretton Drug Co	Pacific Telephone & Telegraph Co.

1224 VINE ST

<u>Year</u>	<u>Uses</u>	<u>Source</u>
2015	COUNTY OF LOS ANGELES	Cole Information Services
2009	HOLLYWOOD MENTAL HEALTH CENTER	Cole Information Services
2006	LA CO MNTL HOLLYWOOD CENTER SERVICES LACOMNTLHIV	Haines Company, Inc. Haines Company, Inc. Haines Company, Inc. Haines Company, Inc. Haines Company, Inc.
2000	LA CO MNTL HOLLYWOOD CENTER LA CO MNTL HIV SERVICES	Haines & Company Haines & Company
1999	LOS ANGELES COUNTY OF MENTAL HEALTH SERVICES	Cole Information Services
1976	Mobile Production Systems Inc	Pacific Telephone
1971	Hilliard Audio Visual Center Dalya Records	Pacific Telephone Pacific Telephone
1958	Witham Margaret Scozzari Virginia Miller Jacqueline	Pacific Telephone Pacific Telephone Pacific Telephone
1951	Johnson Deutch F r N Vine	Pacific Telephone & Telegraph Co. Pacific Telephone & Telegraph Co.

1225 VINE ST

<u>Year</u>	<u>Uses</u>	<u>Source</u>
2000	XXXX	Haines & Company
1994	KAROS IMPORTING DELICATESSEN	Cole Information Services
1976	L A Today Record Distributors Los Angeles Mobile Nursery	Pacific Telephone Pacific Telephone

FINDINGS

<u>Year</u>	<u>Uses</u>	<u>Source</u>
1976	Electronic Servicing	Pacific Telephone
	Susans Interiors	Pacific Telephone
1971	Coffee House Emporium	Pacific Telephone
1951	Vine French Pastry Shop Balague French Pastry Shop	Pacific Telephone & Telegraph Co.
	N Vine Balague French Pastry Shop	Pacific Telephone & Telegraph Co.
	N Vine Balague French Pastry Shop	Pacific Telephone & Telegraph Co.

1226 VINE ST

<u>Year</u>	<u>Uses</u>	<u>Source</u>
1958	Trio Italian American Groceries	Pacific Telephone
1951	N Vine Vine St Pet Shop & Aquarium	Pacific Telephone & Telegraph Co.
	N Vine Vine St Aquarium & Pet Shop	Pacific Telephone & Telegraph Co.

1227 VINE ST

<u>Year</u>	<u>Uses</u>	<u>Source</u>
2009	LA PERLA	Cole Information Services
	PINATA FIESTA	Cole Information Services
2006	PINATA FIESTA	Haines Company, Inc.
2004	MEAT MARKET LA PERLA	Cole Information Services
	OCCUPANT UNKNOWN	Cole Information Services
2000	XXXX	Haines & Company
1994	LA PERLA MEAT MKT	Cole Information Services
1971	California Wig Co	Pacific Telephone
1958	Dorothys Lingerie Shoppe	Pacific Telephone

1228 VINE ST

<u>Year</u>	<u>Uses</u>	<u>Source</u>
2000	XXXX	Haines & Company
1958	Linkletter Playhouse	Pacific Telephone
1951	N Vine Fox West Coast Theatres Filmarte Theatre	Pacific Telephone & Telegraph Co.
	N Vine Filmarte Theatre Fox West Coast Theatres	Pacific Telephone & Telegraph Co.

1229 VINE ST

<u>Year</u>	<u>Uses</u>	<u>Source</u>
1971	Chung Wong S	Pacific Telephone
1951	N Vine Chung L r	Pacific Telephone & Telegraph Co.

FINDINGS

1230 VINE ST

<u>Year</u>	<u>Uses</u>	<u>Source</u>
1976	Le Sous Sol	Pacific Telephone
	PETIT CAFE	Pacific Telephone
1971	Au Petit Cafe	Pacific Telephone
	Petit Cafe	Pacific Telephone
1958	Autocrat Cleaners	Pacific Telephone
1951	N Vine Autocrat Clnrs	Pacific Telephone & Telegraph Co.

1231 VINE ST

<u>Year</u>	<u>Uses</u>	<u>Source</u>
2000	WYSER Eric	Haines & Company
1976	MARINACCIO SCHOOL OF DANCE	Pacific Telephone
	MARINACCIO SCHOOL OF DANCE	Pacific Telephone
1971	Marinaccio Gene School Of Dance	Pacific Telephone
	MARINACCIO GENE SCHOOL OF DANCE	Pacific Telephone
1958	Marasco Vincent Theatrical Motion Picture Agcy	Pacific Telephone
	Marasco Vincent Modeling School	Pacific Telephone
	Marasco Vincent Dance Studio	Pacific Telephone
	Marasco Vincent Modeling Agcy	Pacific Telephone
	Marasco Vincent	Pacific Telephone

1233 VINE ST

<u>Year</u>	<u>Uses</u>	<u>Source</u>
2006	TUTTO LATTE	Haines Company, Inc.
	EXPRESS	Haines Company, Inc.
2004	ABAEV IGOR CAVIAR HOUSE	Cole Information Services
	LEV ROSOVSKY	Cole Information Services
2000	XXXX	Haines & Company
1999	OCCUPANT UNKNOWN	Cole Information Services
1994	HOLLYWOOD JEANS	Cole Information Services
1958	Vine Street Barber Shop	Pacific Telephone
1951	N Vine Vine St Barber Shop	Pacific Telephone & Telegraph Co.

1235 VINE ST

<u>Year</u>	<u>Uses</u>	<u>Source</u>
2015	SASSAFRAS	Cole Information Services
2006	VINEFONDUE&WINE	Haines Company, Inc.
2004	OCCUPANT UNKNOWN	Cole Information Services

FINDINGS

<u>Year</u>	<u>Uses</u>	<u>Source</u>
2004	VINE WINE & FONDUE	Cole Information Services
2000	SAIGON PARADISE	Haines & Company
1999	SAIGON PARADISE	Cole Information Services
1994	MELODY CLUB	Cole Information Services

WILCOX AVE

1148 WILCOX AVE

<u>Year</u>	<u>Uses</u>	<u>Source</u>
1966	CALIF RUBBISH CO	Pacific Telephone
1929	BERRY Madge C cigarmkr	Los Angeles Directory Co.
	STRATTON Jos E Eunice bkpr h	Los Angeles Directory Co.
	WARD Bertha M cigarmkr r	Los Angeles Directory Co.
1924	Hibbitt cement wkr h	Los Angeles Directory Co.
	Berry Madge C cigarmkr r	Los Angeles Directory Co.
	Berry Laurel A carp r	Los Angeles Directory Co.
	WARD Bertha M wid W H cigar mkr h	Los Angeles Directory Co.

1150 WILCOX AVE

<u>Year</u>	<u>Uses</u>	<u>Source</u>
2015	PETER GALAGAR	Cole Information Services
	MIGUEL GARCIA	Cole Information Services
	GRACIELA GONZALEZ	Cole Information Services
2009	JOSE GARCIA	Cole Information Services
	JENNIFER LOPEZ	Cole Information Services
	ALEJANDRO RENDON	Cole Information Services
	RICHARD MOORE	Cole Information Services
	GRACIELA GONZALEZ	Cole Information Services
2006	VASQUEZMiguel	Haines Company, Inc.
	RENDON Alejandro	Haines Company, Inc.
	RAMIREZOscar	Haines Company, Inc.
	MOORE Richard	Haines Company, Inc.
	MARTINEZMinerva	Haines Company, Inc.
	GARCIA Miguel	Haines Company, Inc.
	GARCIA Jose	Haines Company, Inc.
	APARTMENTS	Haines Company, Inc.
2004	JUAN VILLALOBOS	Cole Information Services
	MIGUEL GARCIA	Cole Information Services
	ENRIQUE RENDON	Cole Information Services

FINDINGS

<u>Year</u>	<u>Uses</u>	<u>Source</u>
2004	LAURA POSADAS	Cole Information Services
2000	QUESADA Jesus 323 464 b 10 I	Haines & Company
	HIPOLITO Cirilo	Haines & Company
	AHMAD Shakil	Haines & Company
	ABARCA O 373 46f 2148	Haines & Company
1999	ALEJANDRO RENDON	Cole Information Services
	JENNIFER LOPEZ	Cole Information Services
	JOSE GARCIA	Cole Information Services
	GRACIELA GONZALEZ	Cole Information Services
	RICHARD MOORE	Cole Information Services
1994	VALLI, C W	Cole Information Services
	FUENTES, LIDIA	Cole Information Services
	ABARCA, OSCAR	Cole Information Services
	CIFUENTES DIAZ, MIGUEL	Cole Information Services
1990	ROMERO J M	Pacific Bell
	RODRIGUEZ LETICIA	Pacific Bell
	RIVERA EMMA	Pacific Bell
	RAMOS ADAN	Pacific Bell
	FUENTES LIDIA	Pacific Bell
1986	RIVERA EMMA	Pacific Bell
	GARCIA OSCAR H	Pacific Bell
	FARROW HYE SUK	Pacific Bell
1981	TUMA JULIO	Pacific Telephone
1976	Morgan Evelyn Mc Carter Mrs	Pacific Telephone
	Miller Keilh	Pacific Telephone
1929	Mc DUFFEE Wm H Eliz slsmn	Los Angeles Directory Co.
1924	Janny Alfd W crane opr h	Los Angeles Directory Co.

1151 WILCOX AVE

<u>Year</u>	<u>Uses</u>	<u>Source</u>
1929	WILLIAMS Walter A dentist LA Genl Hosp r	Los Angeles Directory Co.
	JONES Edw Martha chef	Los Angeles Directory Co.
1924	Pendleton Eva L slswmn r	Los Angeles Directory Co.

1152 WILCOX AVE

<u>Year</u>	<u>Uses</u>	<u>Source</u>
1929	Prantz Sigurd Emma lino opr h	Los Angeles Directory Co.

FINDINGS

1153 WILCOX AVE

<u>Year</u>	<u>Uses</u>	<u>Source</u>
2015	ANNA MINASYAN	Cole Information Services
2009	ANNA MINASYAN	Cole Information Services
2006	SMITH Terry	Haines Company, Inc.
2004	TERRY SMITH	Cole Information Services
2000	SMART Jerry	Haines & Company
1999	ANNA MINASYAN	Cole Information Services
	OCCUPANT UNKNOWN	Cole Information Services
1951	N Wilcx Av Hollister Mildred L r	Pacific Telephone & Telegraph Co.
1937	Vadavmac John Olga	Los Angeles Directory Co.

1155 WILCOX AVE

<u>Year</u>	<u>Uses</u>	<u>Source</u>
2015	SHANNON BAUER	Cole Information Services
2009	ALVIN JOHNSON	Cole Information Services
2004	ALVIN JOHNSON	Cole Information Services
1999	ALVIN JOHNSON	Cole Information Services
1990	STUDIN ANGIE T	Pacific Bell
1986	STUDIN ANGIE T	Pacific Bell
1981	STUDIN ANGIE T	Pacific Telephone
1976	Studin Tillie	Pacific Telephone
1951	N Wilcx Studen Tillie r	Pacific Telephone & Telegraph Co.
1942	Treece Lee O Tryphena clk Bof A	Los Angeles Directory Co.

1156 WILCOX AVE

<u>Year</u>	<u>Uses</u>	<u>Source</u>
1975	CAMPIONE JOS C MONTEREY PARK	Pacific Telephone
1929	SCHULTZ Stanley L Sallie slsmn h	Los Angeles Directory Co.

1157 WILCOX AVE

<u>Year</u>	<u>Uses</u>	<u>Source</u>
2015	MELISSA STEPHENS	Cole Information Services
2009	MELISSA STEPHENS	Cole Information Services
2004	OCCUPANT UNKNOWN	Cole Information Services
2000	XXXX	Haines & Company
1999	MELISSA STEPHENS	Cole Information Services
1986	CARTER BILL	Pacific Bell
1981	RAINBOLT PAUL	Pacific Telephone
1976	Greenberg Ruth D	Pacific Telephone

FINDINGS

<u>Year</u>	<u>Uses</u>	<u>Source</u>
1937	HOLLISTER Mildred L tchr City Sch	Los Angeles Directory Co.
1929	Immergluck Jacob Rose	Los Angeles Directory Co.
	Immergluck Elnora clk	Los Angeles Directory Co.
	Immergluck Wm slsmn	Los Angeles Directory Co.
1924	h	Los Angeles Directory Co.
	Immergluck Wm clk r	Los Angeles Directory Co.

1165 WILCOX AVE

<u>Year</u>	<u>Uses</u>	<u>Source</u>
1999	OCCUPANT UNKNOWN	Cole Information Services

1203 WILCOX AVE

<u>Year</u>	<u>Uses</u>	<u>Source</u>
2015	CULLEN REILLY	Cole Information Services
	TROY EISENKERCH	Cole Information Services
	JESSICA CASSELL	Cole Information Services
	RICHARD MENTO	Cole Information Services
	MICHAEL JONES	Cole Information Services
2006	YOREKAaron	Haines Company, Inc.
2004	LUCA RICHARDS	Cole Information Services
	KAREN GACULA	Cole Information Services
	SAMUEL ESPINOZA	Cole Information Services
	TROY EISENKERCH	Cole Information Services
2000	XXXX	Haines & Company
1994	RODRIGUEZ, GLADYS E	Cole Information Services
1986	HOPE JACK W	Pacific Bell
	HUNTER STANTON	Pacific Bell
	VASQUEZ BERNABEE	Pacific Bell
1981	BRAMBILLA VALENTO F REV	Pacific Telephone
1976	Lucas Newton C	Pacific Telephone
1951	N Wilcx Av	Pacific Telephone & Telegraph Co.
	Will Jay B r	Pacific Telephone & Telegraph Co.
1942	Slatoin Paul	Los Angeles Directory Co.
1937	Hausen Van	Los Angeles Directory Co.
	MILLER Geo pianist	Los Angeles Directory Co.
	PERRY Frank Doris A chauff	Los Angeles Directory Co.
	Studin Angie	Los Angeles Directory Co.
	Studin Tillie	Los Angeles Directory Co.
	BURNS Eddie actor	Los Angeles Directory Co.

FINDINGS

<u>Year</u>	<u>Uses</u>	<u>Source</u>
1937	Cornell Robt clk	Los Angeles Directory Co.

1204 WILCOX AVE

<u>Year</u>	<u>Uses</u>	<u>Source</u>
2015	LISA YOUNG	Cole Information Services
2009	BILL MARTINEZ	Cole Information Services
2004	MARIA DELGADO	Cole Information Services
2000	XXXX	Haines & Company
1999	BILL MARTINEZ	Cole Information Services
1981	MCGHEE ALBERT G	Pacific Telephone
1976	Cruso Jos	Pacific Telephone

1215 WILCOX AVE

<u>Year</u>	<u>Uses</u>	<u>Source</u>
1951	Wilcx Manning Bob r	Pacific Telephone & Telegraph Co.
1937	Mc DONALD Norman actor	Los Angeles Directory Co.

1216 WILCOX AVE

<u>Year</u>	<u>Uses</u>	<u>Source</u>
2015	JAMES BILLINGS	Cole Information Services
2006	VILLEDA Elias	Haines Company, Inc.
2004	KARINA PEREZ	Cole Information Services
1999	OCCUPANT UNKNOWN	Cole Information Services
1990	CHRISTIAN MONROE	Pacific Bell

1220 WILCOX AVE

<u>Year</u>	<u>Uses</u>	<u>Source</u>
2015	SERA THOMPSON	Cole Information Services
	SARA BISHOP	Cole Information Services
1990	ESPINOSA DANIEL	Pacific Bell
1981	OTUSBO YOUSUKE JOHN	Pacific Telephone
1976	Marshall A	Pacific Telephone

1222 WILCOX AVE

<u>Year</u>	<u>Uses</u>	<u>Source</u>
2015	MEGAN SHAFFER	Cole Information Services
2009	KARRI HENAGER	Cole Information Services
2006	No Current Listing	Haines Company, Inc.
2004	OCCUPANT UNKNOWN	Cole Information Services
2000	KNUDSEN Sharon 32 460622 B	Haines & Company

FINDINGS

<u>Year</u>	<u>Uses</u>	<u>Source</u>
2000	KNUDSEN James J 6 SSSWi S	Haines & Company
1999	KARRI HENAGER	Cole Information Services
1990	BAZZELL JOHN	Pacific Bell
1986	BAZZELL JOHN	Pacific Bell
1981	LATCHAW PAUL	Pacific Telephone
1976	Nelson G	Pacific Telephone
1951	N Wilcx Ronan Eddie r	Pacific Telephone & Telegraph Co.
1942	GOODWIN Robt G Melva bkpr Agfa Raw Film Corp	Los Angeles Directory Co.
1937	JONES J Jack caretkr Dept Playgrounds & Recreation	Los Angeles Directory Co.

1223 WILCOX AVE

<u>Year</u>	<u>Uses</u>	<u>Source</u>
2015	ARMANDO ALCARAZ	Cole Information Services
	VELMA SMITH	Cole Information Services
	JUDITH VALDEZ	Cole Information Services
2009	VELMA SMITH	Cole Information Services
2006	ASCENCIONArmando	Haines Company, Inc.
	SMITHVelma	Haines Company, Inc.
2004	VELMA SMITH	Cole Information Services
	MARIANA PORTILLO	Cole Information Services
2000	ASCENCION Armando 32 402 B 8	Haines & Company
	MATSUDA Yuko	Haines & Company
1999	VELMA SMITH	Cole Information Services
1986	BIBANCO JOSE MIGUEL	Pacific Bell
1976	Coscarella Salvatore	Pacific Telephone

1224 WILCOX AVE

<u>Year</u>	<u>Uses</u>	<u>Source</u>
2015	OCCUPANT UNKNOWN	Cole Information Services
2009	OCCUPANT UNKNOWN	Cole Information Services
2004	KAREN SONNIER	Cole Information Services
2000	JONES Gerald	Haines & Company
	SONNIER Karen	Haines & Company
1999	OCCUPANT UNKNOWN	Cole Information Services

1225 WILCOX AVE

<u>Year</u>	<u>Uses</u>	<u>Source</u>
2015	SILVIA BARAHONA	Cole Information Services

FINDINGS

<u>Year</u>	<u>Uses</u>	<u>Source</u>
2015	MILAGRO CALDERON	Cole Information Services
	MARIANA GALEANO	Cole Information Services
2009	BLANCA GUTIERREZ	Cole Information Services
	MARIANA GALEANO	Cole Information Services
	OSCAR AMAYA	Cole Information Services
	ADELELMO PANDURO	Cole Information Services
	SILVIA BARAHONA	Cole Information Services
2006	BARAHONAS	Haines Company, Inc.
2004	SILVIA BARAHONA	Cole Information Services
	PEDRO CAPUNAY	Cole Information Services
2000	XXXX	Haines & Company
1999	BLANCA GUTIERREZ	Cole Information Services
	MARIANA GALEANO	Cole Information Services
	OSCAR AMAYA	Cole Information Services
	ADELELMO PANDURO	Cole Information Services
	SILVIA BARAHONA	Cole Information Services
1990	PEREZ ROBT	Pacific Bell
	ELGAD ASHER NISSIN	Pacific Bell
	MORENO JESUS	Pacific Bell
1986	PEREZ ROBT	Pacific Bell
	MORENO JESUS	Pacific Bell
	ELGAD ASHER NISSIN	Pacific Bell
1981	DUNNING DAVID A	Pacific Telephone
	RAMIREZ MIGUEL	Pacific Telephone
1976	Figuroa Walter	Pacific Telephone

1231 WILCOX AVE

<u>Year</u>	<u>Uses</u>	<u>Source</u>
2015	BRANDON HOWARD	Cole Information Services

1233 WILCOX AVE

<u>Year</u>	<u>Uses</u>	<u>Source</u>
2015	JOHN APPELHANS	Cole Information Services

1235 WILCOX AVE

<u>Year</u>	<u>Uses</u>	<u>Source</u>
2015	FAHD AZAM	Cole Information Services

FINDINGS

1237 WILCOX AVE

<u>Year</u>	<u>Uses</u>	<u>Source</u>
2015	SHALAVE WAITE	Cole Information Services

1239 WILCOX AVE

<u>Year</u>	<u>Uses</u>	<u>Source</u>
2015	STEVEN LOEB	Cole Information Services

1240 WILCOX AVE

<u>Year</u>	<u>Uses</u>	<u>Source</u>
2015	ANGELA BOYD	Cole Information Services
	WENDY ARGUETA	Cole Information Services
	MARIA DELGADO	Cole Information Services
2009	INGRID ESTRADA	Cole Information Services
	WENDY ARGUETA	Cole Information Services
2004	INGRID ESTRADA	Cole Information Services
	WENDY ARGUETA	Cole Information Services
	MAURO RAMIREZ	Cole Information Services
2000	BERRANO Xiliana	Haines & Company
1999	INGRID ESTRADA	Cole Information Services
	WENDY ARGUETA	Cole Information Services
1994	RAMIREZ, P	Cole Information Services
	MAGYAR, CLARA	Cole Information Services
1990	ESPANOL JOCELYN	Pacific Bell
1986	SWEENEY JOHN K	Pacific Bell
	GORDON R	Pacific Bell
	ESCOBAR NELSON	Pacific Bell
1981	HANSON W	Pacific Telephone
	CYPHERD S	Pacific Telephone
	BRINK LEE	Pacific Telephone
1976	Ontiveros Manuel	Pacific Telephone
	Bergen H J	Pacific Telephone
1951	Hurt T Yale r	Pacific Telephone & Telegraph Co.
	N Wilcx	Pacific Telephone & Telegraph Co.

FINDINGS

ADJOINING PROPERTY: ADDRESSES NOT IDENTIFIED IN RESEARCH SOURCE

The following Adjoining Property addresses were researched for this report, and the addresses were not identified in research source.

<u>Address Researched</u>	<u>Address Not Identified in Research Source</u>
1101 COLE AVE	2015, 2009, 2006, 2004, 2003, 2001, 1999, 1996, 1995, 1994, 1992, 1991, 1990, 1986, 1985, 1981, 1980, 1976, 1975, 1972, 1971, 1970, 1969, 1967, 1966, 1965, 1964, 1963, 1962, 1961, 1960, 1958, 1957, 1956, 1955, 1954, 1952, 1951, 1950, 1949, 1948, 1947, 1946, 1945, 1944, 1942, 1940, 1939, 1938, 1937, 1936, 1935, 1934, 1933, 1932, 1931, 1930, 1929, 1928, 1927, 1926, 1925, 1924, 1923, 1921, 1920
1102 LILLIAN WAY	2015, 2006, 2004, 2003, 2001, 2000, 1996, 1995, 1994, 1992, 1991, 1990, 1986, 1985, 1981, 1980, 1976, 1975, 1972, 1971, 1970, 1969, 1967, 1966, 1965, 1964, 1963, 1962, 1961, 1960, 1958, 1957, 1956, 1955, 1954, 1952, 1951, 1950, 1949, 1948, 1947, 1946, 1945, 1944, 1942, 1940, 1939, 1938, 1937, 1936, 1935, 1934, 1933, 1932, 1931, 1930, 1929, 1928, 1927, 1926, 1925, 1924, 1923, 1921, 1920
1104 CIELA AVE	2015, 2009, 2006, 2004, 2003, 2001, 2000, 1999, 1996, 1995, 1994, 1992, 1991, 1990, 1985, 1981, 1980, 1976, 1975, 1972, 1971, 1970, 1969, 1967, 1966, 1965, 1964, 1963, 1962, 1961, 1960, 1958, 1957, 1956, 1955, 1954, 1952, 1951, 1950, 1949, 1948, 1947, 1946, 1945, 1944, 1942, 1940, 1939, 1938, 1937, 1936, 1935, 1934, 1933, 1932, 1931, 1930, 1929, 1928, 1927, 1926, 1925, 1924, 1923, 1921, 1920
1106 CAHUENGA BLVD	2015, 2009, 2006, 2004, 2003, 2001, 2000, 1999, 1996, 1995, 1994, 1992, 1991, 1990, 1985, 1980, 1976, 1975, 1972, 1971, 1970, 1969, 1967, 1966, 1965, 1964, 1963, 1962, 1961, 1960, 1958, 1957, 1956, 1955, 1954, 1952, 1951, 1950, 1949, 1948, 1947, 1946, 1945, 1944, 1942, 1940, 1939, 1938, 1937, 1936, 1935, 1934, 1933, 1932, 1931, 1930, 1929, 1928, 1927, 1926, 1925, 1924, 1923, 1921, 1920
1106 CAHUENGA BLVD N	2015, 2009, 2006, 2004, 2003, 2001, 1999, 1996, 1995, 1994, 1992, 1991, 1990, 1986, 1985, 1981, 1980, 1976, 1975, 1972, 1971, 1970, 1969, 1967, 1966, 1965, 1964, 1963, 1962, 1961, 1960, 1958, 1957, 1956, 1955, 1954, 1952, 1951, 1950, 1949, 1948, 1947, 1946, 1945, 1944, 1942, 1940, 1939, 1938, 1937, 1936, 1935, 1934, 1933, 1932, 1931, 1930, 1929, 1928, 1927, 1926, 1925, 1924, 1923, 1921, 1920
1106 N CAHUENGA BLVD	2015, 2009, 2004, 2003, 2001, 2000, 1999, 1996, 1995, 1994, 1992, 1991, 1990, 1986, 1985, 1981, 1980, 1976, 1975, 1972, 1971, 1970, 1969, 1967, 1966, 1965, 1964, 1963, 1962, 1961, 1960, 1958, 1957, 1956, 1955, 1954, 1952, 1951, 1950, 1949, 1948, 1947, 1946, 1945, 1944, 1942, 1940, 1939, 1938, 1937, 1936, 1935, 1934, 1933, 1932, 1931, 1930, 1929, 1928, 1927, 1926, 1925, 1924, 1923, 1921, 1920
1106 N CAHUENGA BLVD	2009, 2006, 2003, 2001, 2000, 1996, 1995, 1992, 1991, 1990, 1986, 1985, 1981, 1980, 1976, 1975, 1972, 1971, 1970, 1969, 1967, 1966, 1965, 1964, 1963, 1962, 1961, 1960, 1958, 1957, 1956, 1955, 1954, 1952, 1951, 1950, 1949, 1948, 1947, 1946, 1945, 1944, 1942, 1940, 1939, 1938, 1937, 1936, 1935, 1934, 1933, 1932, 1931, 1930, 1929, 1928, 1927, 1926, 1925, 1924, 1923, 1921, 1920
1107 COLE AVE	2015, 2009, 2006, 2004, 2003, 2001, 1999, 1996, 1995, 1994, 1992, 1991, 1990, 1986, 1985, 1981, 1980, 1976, 1975, 1972, 1971, 1970, 1969, 1967, 1966, 1965, 1964, 1963, 1962, 1961, 1960, 1958, 1957, 1956, 1955, 1954, 1952, 1951, 1950, 1949, 1948, 1947, 1946, 1945, 1944, 1942, 1940, 1939, 1938, 1937, 1936, 1935, 1934, 1933, 1932, 1931, 1930, 1929, 1928, 1927, 1926, 1925, 1924, 1923, 1921, 1920

FINDINGS

Address Researched

Address Not Identified in Research Source

6330 LEXINGTON AVE	2006, 2004, 2003, 2001, 2000, 1996, 1995, 1994, 1992, 1991, 1990, 1986, 1985, 1981, 1980, 1976, 1975, 1972, 1971, 1970, 1969, 1967, 1966, 1965, 1964, 1963, 1962, 1961, 1960, 1958, 1957, 1956, 1955, 1954, 1952, 1951, 1950, 1949, 1948, 1947, 1946, 1945, 1944, 1942, 1940, 1939, 1938, 1937, 1936, 1935, 1934, 1933, 1932, 1931, 1930, 1929, 1928, 1927, 1926, 1925, 1924, 1923, 1921, 1920
6331 LEXINGTON AVE	2015, 2009, 2006, 2004, 2003, 2001, 2000, 1999, 1996, 1995, 1994, 1992, 1991, 1990, 1986, 1985, 1981, 1980, 1976, 1975, 1972, 1971, 1970, 1969, 1967, 1966, 1965, 1964, 1963, 1962, 1961, 1960, 1958, 1957, 1956, 1955, 1954, 1952, 1950, 1949, 1948, 1947, 1946, 1945, 1944, 1940, 1939, 1938, 1936, 1935, 1934, 1932, 1931, 1930, 1928, 1927, 1926, 1925, 1923, 1921, 1920
6331 SANTA MONICA BLVD	2015, 2009, 2006, 2004, 2003, 2001, 1999, 1996, 1995, 1994, 1992, 1991, 1985, 1980, 1975, 1972, 1970, 1969, 1966, 1965, 1964, 1963, 1961, 1960, 1957, 1956, 1955, 1954, 1952, 1951, 1950, 1949, 1948, 1947, 1946, 1945, 1944, 1942, 1940, 1939, 1938, 1936, 1935, 1934, 1932, 1931, 1930, 1929, 1928, 1927, 1926, 1925, 1923, 1921, 1920
6331 SANTA MONICA BLVD	2015, 2009, 2006, 2004, 2003, 2001, 2000, 1996, 1995, 1992, 1991, 1990, 1986, 1985, 1981, 1980, 1976, 1975, 1972, 1971, 1970, 1969, 1967, 1966, 1965, 1964, 1963, 1962, 1961, 1960, 1958, 1957, 1956, 1955, 1954, 1952, 1951, 1950, 1949, 1948, 1947, 1946, 1945, 1944, 1942, 1940, 1939, 1938, 1937, 1936, 1935, 1934, 1933, 1932, 1931, 1930, 1929, 1928, 1927, 1926, 1925, 1924, 1923, 1921, 1920
6332 LA MIRADA AVE	2015, 2009, 2006, 2004, 2003, 2001, 1999, 1996, 1995, 1994, 1992, 1991, 1990, 1985, 1981, 1980, 1975, 1972, 1971, 1970, 1969, 1967, 1966, 1965, 1964, 1963, 1962, 1961, 1960, 1958, 1957, 1956, 1955, 1954, 1952, 1950, 1949, 1948, 1947, 1946, 1945, 1944, 1940, 1939, 1938, 1936, 1935, 1934, 1933, 1932, 1931, 1930, 1928, 1927, 1926, 1925, 1924, 1923, 1921, 1920
6332 LEXINGTON AVE	2015, 2009, 2004, 2003, 2001, 1999, 1996, 1995, 1994, 1992, 1991, 1990, 1986, 1985, 1981, 1980, 1975, 1972, 1971, 1970, 1969, 1967, 1966, 1965, 1964, 1963, 1962, 1961, 1960, 1958, 1957, 1956, 1955, 1954, 1952, 1950, 1949, 1948, 1947, 1946, 1945, 1944, 1940, 1939, 1938, 1936, 1935, 1934, 1932, 1931, 1930, 1928, 1927, 1926, 1925, 1923, 1921, 1920
6332 LEXINGTON AVE	2006, 2003, 2001, 2000, 1996, 1995, 1992, 1991, 1990, 1986, 1985, 1981, 1980, 1976, 1975, 1972, 1971, 1970, 1969, 1967, 1966, 1965, 1964, 1963, 1962, 1961, 1960, 1958, 1957, 1956, 1955, 1954, 1952, 1951, 1950, 1949, 1948, 1947, 1946, 1945, 1944, 1942, 1940, 1939, 1938, 1937, 1936, 1935, 1934, 1933, 1932, 1931, 1930, 1929, 1928, 1927, 1926, 1925, 1924, 1923, 1921, 1920
6333 LA MIRADA AVE	2006, 2004, 2003, 2001, 2000, 1996, 1995, 1992, 1991, 1990, 1986, 1985, 1981, 1980, 1976, 1975, 1972, 1971, 1970, 1969, 1967, 1966, 1965, 1964, 1963, 1962, 1961, 1960, 1958, 1957, 1956, 1955, 1954, 1952, 1951, 1950, 1949, 1948, 1947, 1946, 1945, 1944, 1942, 1940, 1939, 1938, 1937, 1936, 1935, 1934, 1933, 1932, 1931, 1930, 1929, 1928, 1927, 1926, 1925, 1924, 1923, 1921, 1920
6333 LA MIRADA AVE	2015, 2009, 2004, 2003, 2001, 1999, 1996, 1995, 1994, 1992, 1991, 1986, 1985, 1980, 1975, 1972, 1971, 1970, 1969, 1967, 1966, 1965, 1964, 1963, 1962, 1961, 1960, 1958, 1957, 1956, 1955, 1954, 1952, 1950, 1949, 1948, 1947, 1946, 1945, 1944, 1940, 1939, 1938, 1936, 1935, 1934, 1933, 1932, 1931, 1930, 1928, 1927, 1926, 1925, 1923, 1921, 1920
6333 LEXINGLTON AVE	2015, 2009, 2006, 2004, 2003, 2001, 2000, 1999, 1996, 1995, 1994, 1992, 1991, 1990, 1986, 1985, 1980, 1976, 1975, 1972, 1971, 1970, 1969, 1967, 1966, 1965, 1964, 1963, 1962, 1961, 1960, 1958, 1957, 1956, 1955, 1954, 1952, 1951, 1950, 1949, 1948, 1947, 1946, 1945, 1944, 1942, 1940, 1939, 1938, 1937, 1936, 1935, 1934, 1933, 1932, 1931, 1930, 1929, 1928, 1927, 1926, 1925, 1924, 1923, 1921, 1920

FINDINGS

Address Researched

Address Not Identified in Research Source

6459 LEXINGTON AVE

2006, 2003, 2001, 2000, 1996, 1995, 1992, 1991, 1990, 1986, 1985, 1981, 1980, 1976, 1975, 1972, 1971, 1970, 1969, 1967, 1966, 1965, 1964, 1963, 1962, 1961, 1960, 1958, 1957, 1956, 1955, 1954, 1952, 1951, 1950, 1949, 1948, 1947, 1946, 1945, 1944, 1942, 1940, 1939, 1938, 1937, 1936, 1935, 1934, 1933, 1932, 1931, 1930, 1929, 1928, 1927, 1926, 1925, 1924, 1923, 1921, 1920

6459 LEXINGTON AVE

2015, 2009, 2004, 2003, 2001, 1999, 1996, 1995, 1994, 1992, 1991, 1990, 1985, 1980, 1976, 1975, 1972, 1971, 1970, 1969, 1966, 1965, 1964, 1963, 1961, 1960, 1957, 1956, 1955, 1954, 1952, 1950, 1949, 1948, 1947, 1946, 1945, 1944, 1940, 1939, 1938, 1937, 1936, 1935, 1934, 1932, 1931, 1930, 1928, 1927, 1926, 1925, 1923, 1921, 1920

6460 LEXINGTON AVE

2015, 2009, 2006, 2004, 2003, 2001, 2000, 1999, 1996, 1995, 1994, 1992, 1991, 1990, 1986, 1985, 1981, 1980, 1976, 1975, 1972, 1971, 1970, 1969, 1967, 1966, 1965, 1964, 1963, 1962, 1961, 1960, 1958, 1957, 1956, 1955, 1954, 1952, 1951, 1950, 1949, 1948, 1947, 1946, 1945, 1944, 1942, 1940, 1939, 1938, 1937, 1936, 1935, 1934, 1933, 1932, 1931, 1930, 1928, 1927, 1926, 1925, 1923, 1921, 1920

6462 LA MIRADA AVE

2015, 2009, 2006, 2004, 2003, 2001, 2000, 1999, 1996, 1995, 1994, 1992, 1991, 1990, 1986, 1985, 1981, 1980, 1976, 1975, 1972, 1971, 1970, 1969, 1967, 1966, 1965, 1964, 1963, 1962, 1961, 1960, 1958, 1957, 1956, 1955, 1954, 1952, 1951, 1950, 1949, 1948, 1947, 1946, 1945, 1944, 1942, 1940, 1939, 1938, 1937, 1936, 1935, 1934, 1933, 1932, 1931, 1930, 1929, 1928, 1927, 1926, 1925, 1923, 1921, 1920

6463 LEXINGTON AVE

2015, 2009, 2006, 2004, 2003, 2001, 2000, 1999, 1996, 1995, 1994, 1992, 1991, 1990, 1986, 1985, 1981, 1980, 1976, 1975, 1972, 1971, 1970, 1969, 1967, 1966, 1965, 1964, 1963, 1962, 1961, 1960, 1958, 1957, 1956, 1955, 1954, 1952, 1951, 1950, 1949, 1948, 1947, 1946, 1945, 1944, 1942, 1940, 1939, 1938, 1937, 1936, 1935, 1934, 1932, 1931, 1930, 1928, 1927, 1926, 1925, 1923, 1921, 1920

6467 LEXINGTON AVE

2015, 2009, 2006, 2004, 2003, 2001, 1999, 1996, 1995, 1994, 1992, 1991, 1990, 1985, 1980, 1975, 1972, 1971, 1970, 1969, 1967, 1966, 1965, 1964, 1963, 1962, 1961, 1960, 1958, 1957, 1956, 1955, 1954, 1952, 1950, 1949, 1948, 1947, 1946, 1945, 1944, 1940, 1939, 1938, 1936, 1935, 1934, 1932, 1931, 1930, 1928, 1927, 1926, 1925, 1923, 1921, 1920

6467 LEXINGTON AVE

2006, 2003, 2001, 2000, 1996, 1995, 1994, 1992, 1991, 1990, 1986, 1985, 1981, 1980, 1976, 1975, 1972, 1971, 1970, 1969, 1967, 1966, 1965, 1964, 1963, 1962, 1961, 1960, 1958, 1957, 1956, 1955, 1954, 1952, 1951, 1950, 1949, 1948, 1947, 1946, 1945, 1944, 1942, 1940, 1939, 1938, 1937, 1936, 1935, 1934, 1933, 1932, 1931, 1930, 1929, 1928, 1927, 1926, 1925, 1924, 1923, 1921, 1920

6488 LA MIRADA AVE

2015, 2009, 2006, 2004, 2003, 2001, 2000, 1999, 1996, 1995, 1994, 1992, 1991, 1990, 1986, 1985, 1981, 1980, 1976, 1975, 1972, 1971, 1970, 1969, 1967, 1966, 1965, 1964, 1963, 1962, 1961, 1960, 1958, 1957, 1956, 1955, 1954, 1952, 1951, 1950, 1949, 1948, 1947, 1946, 1945, 1944, 1942, 1940, 1939, 1938, 1936, 1935, 1934, 1933, 1932, 1931, 1930, 1929, 1928, 1927, 1926, 1925, 1924, 1923, 1921, 1920

TARGET PROPERTY: ADDRESS NOT IDENTIFIED IN RESEARCH SOURCE

The following Target Property addresses were researched for this report, and the addresses were not identified in the research source.

Address Researched

1200 Cahuenga Boulevard

Address Not Identified in Research Source

2003, 2001, 1996, 1995, 1992, 1991, 1985, 1980, 1975, 1972, 1971, 1970, 1969, 1967, 1966, 1965, 1964, 1963, 1962, 1961, 1960, 1958, 1957, 1956, 1955, 1954, 1952, 1950, 1949, 1948, 1947, 1946, 1945, 1944, 1942, 1940, 1939, 1938, 1936, 1935, 1934, 1932, 1931, 1930, 1929, 1928, 1927, 1926, 1925, 1924, 1923, 1921, 1920

Topo Sheet Key

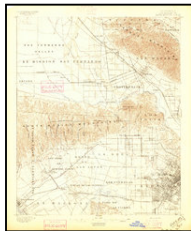
This EDR Topo Map Report is based upon the following USGS topographic map sheets.

1894 Source Sheets



Los Angeles
1894
15-minute, 62500

1896 Source Sheets



Santa Monica
1896
15-minute, 62500

1898 Source Sheets



Santa Monica
1898
15-minute, 62500

1900 Source Sheets



Los Angeles
1900
15-minute, 62500

Topo Sheet Key

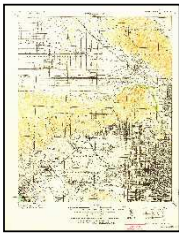
This EDR Topo Map Report is based upon the following USGS topographic map sheets.

1902 Source Sheets



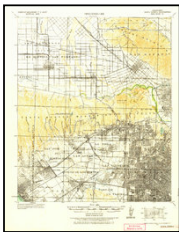
Santa Monica
1902
15-minute, 62500

1920 Source Sheets



SANTA MONICA
1920
15-minute, 62500

1921 Source Sheets



Santa Monica
1921
15-minute, 62500

1924 Source Sheets



Hollywood
1924
7.5-minute, 24000

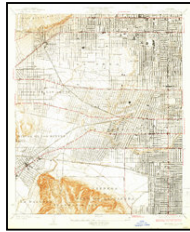
Topo Sheet Key

This EDR Topo Map Report is based upon the following USGS topographic map sheets.

1926 Source Sheets

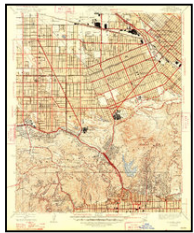


Burbank
1926
7.5-minute, 24000



Hollywood
1926
7.5-minute, 24000

1948 Source Sheets



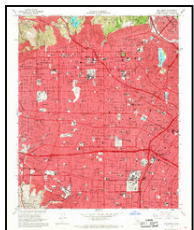
Burbank
1948
7.5-minute, 24000

1953 Source Sheets



Hollywood
1953
7.5-minute, 24000
Aerial Photo Revised 1952

1966 Source Sheets



Hollywood
1966
7.5-minute, 24000
Aerial Photo Revised 1964

Topo Sheet Key

This EDR Topo Map Report is based upon the following USGS topographic map sheets.

1972 Source Sheets



Hollywood
1972
7.5-minute, 24000
Aerial Photo Revised 1972

1981 Source Sheets



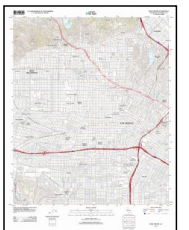
Hollywood
1981
7.5-minute, 24000
Aerial Photo Revised 1978

1991 Source Sheets

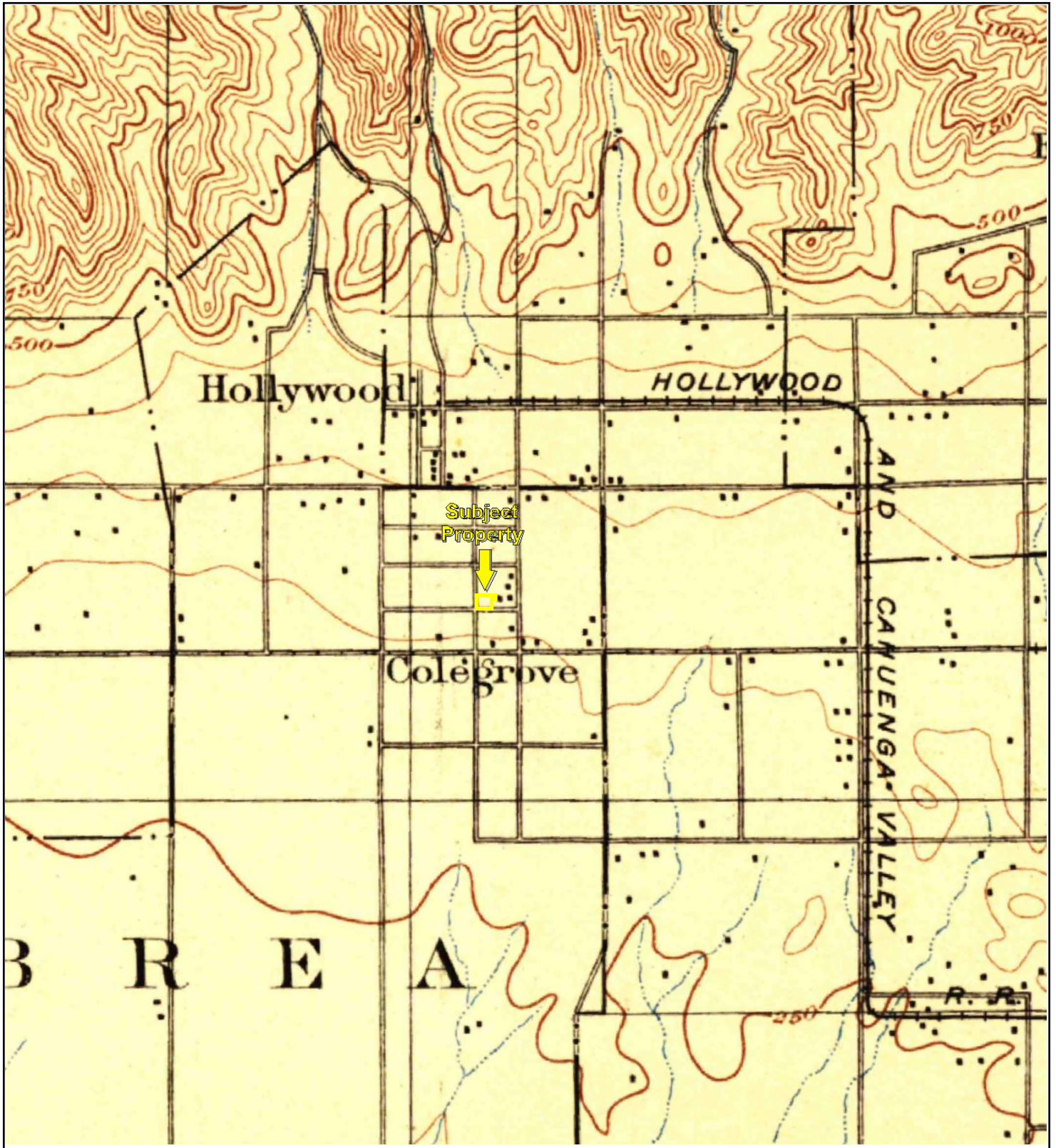


Hollywood
1991
7.5-minute, 24000
Aerial Photo Revised 1978


2012 Source Sheets



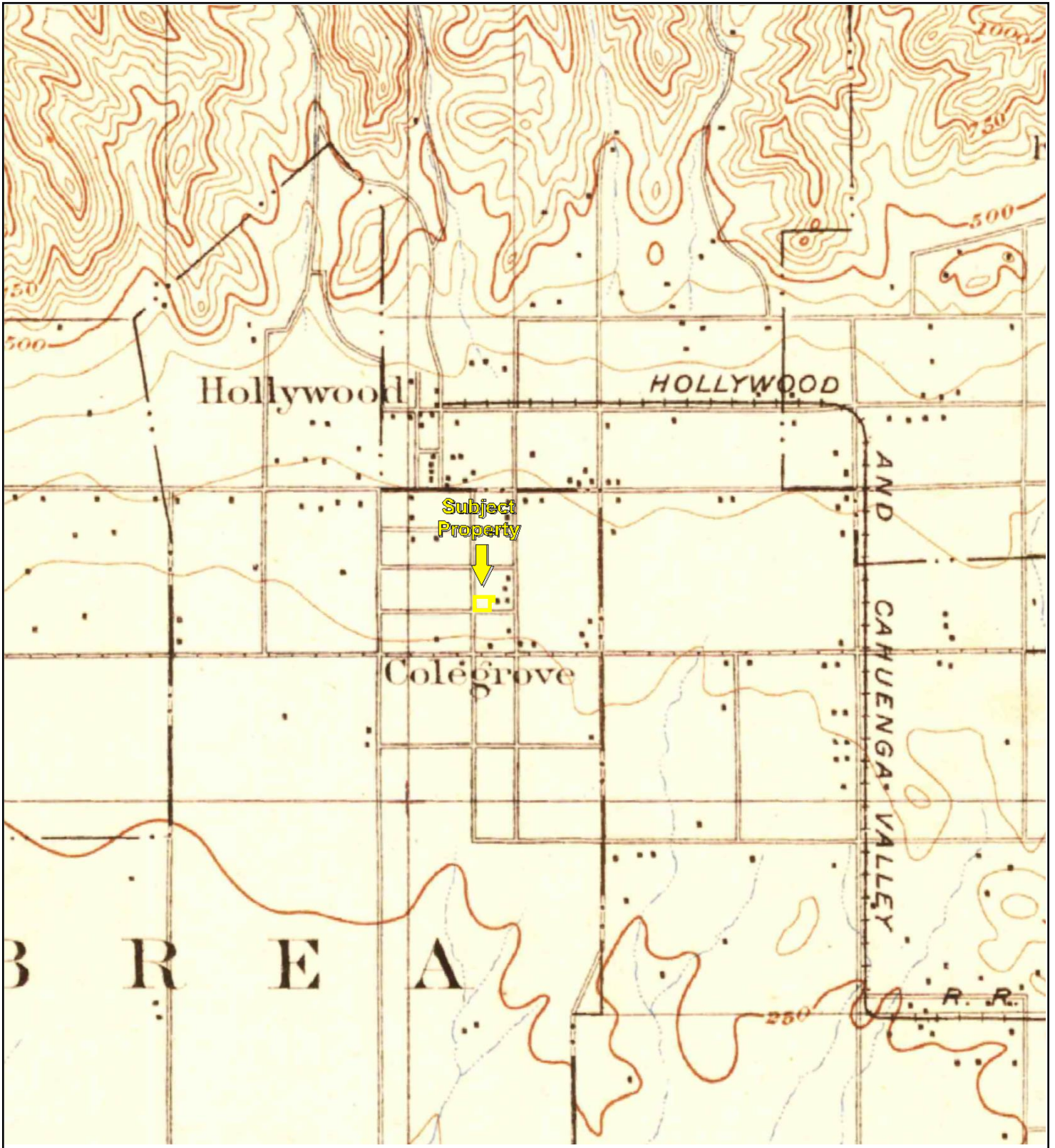
Hollywood
2012
7.5-minute, 24000




TP, Los Angeles, 1894, 15-minute



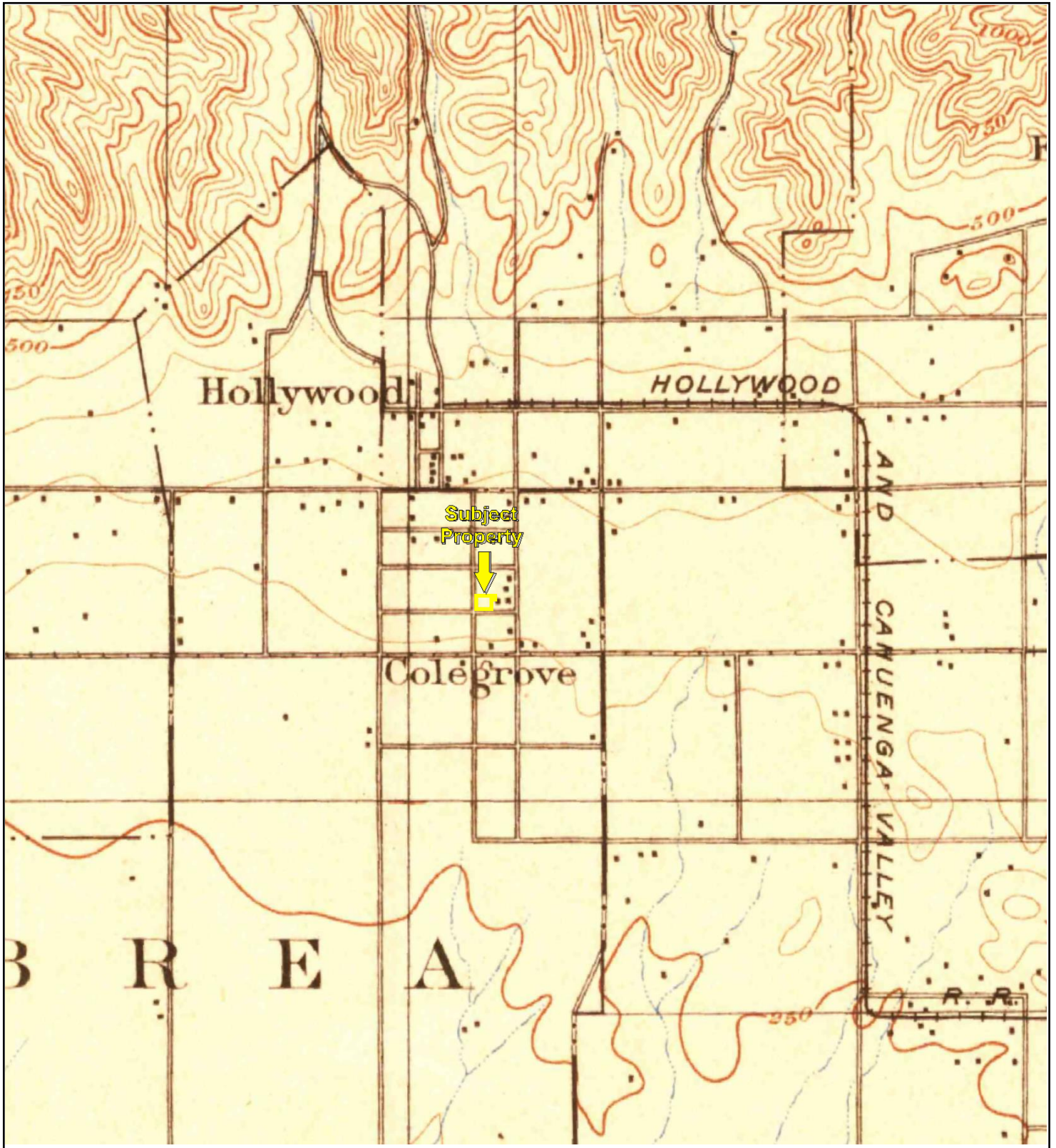
Key: Subject Property 





TP, Santa Monica, 1896, 15-minute




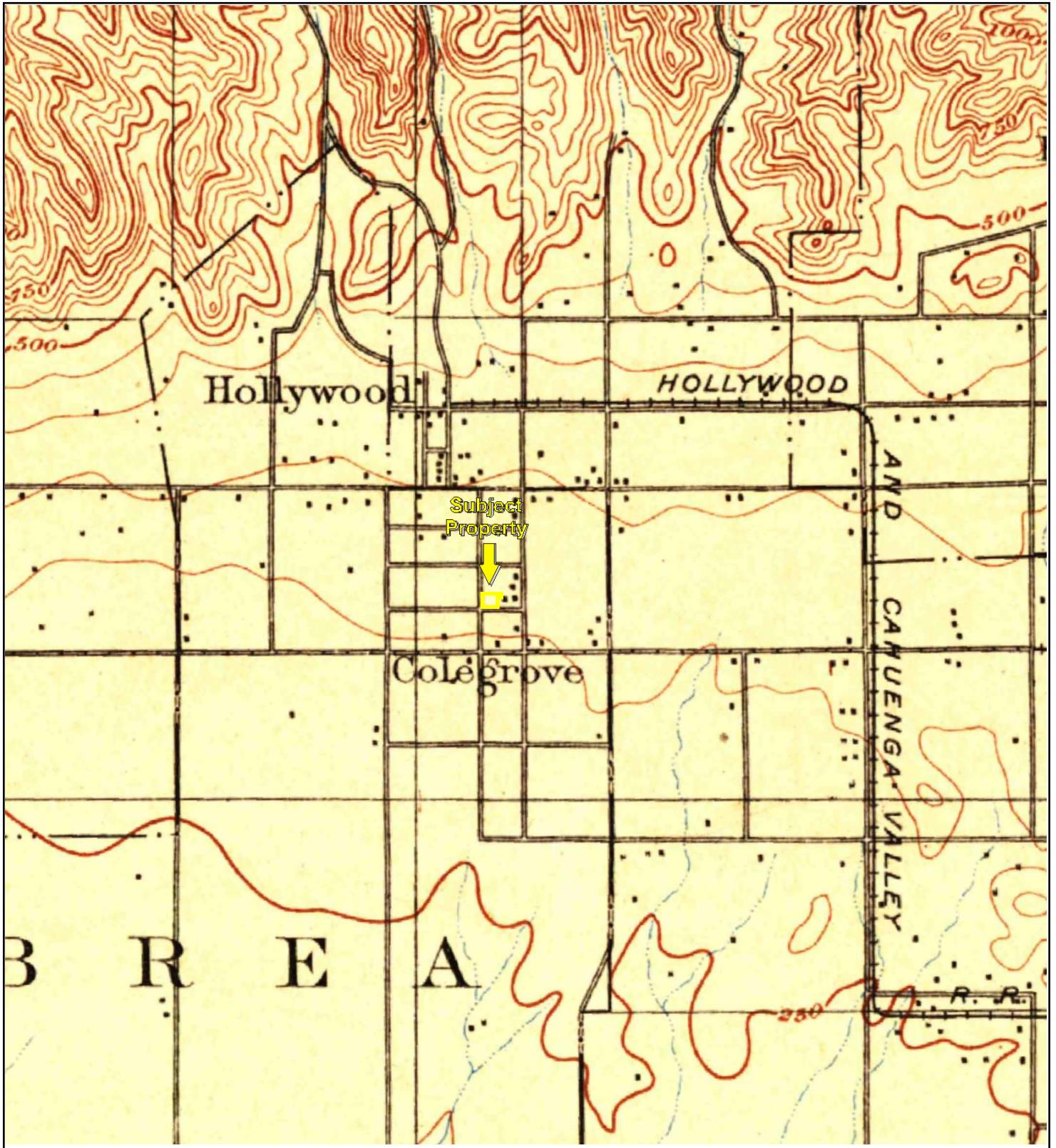
Key: Subject Property 




TP, Santa Monica, 1898, 15-minute



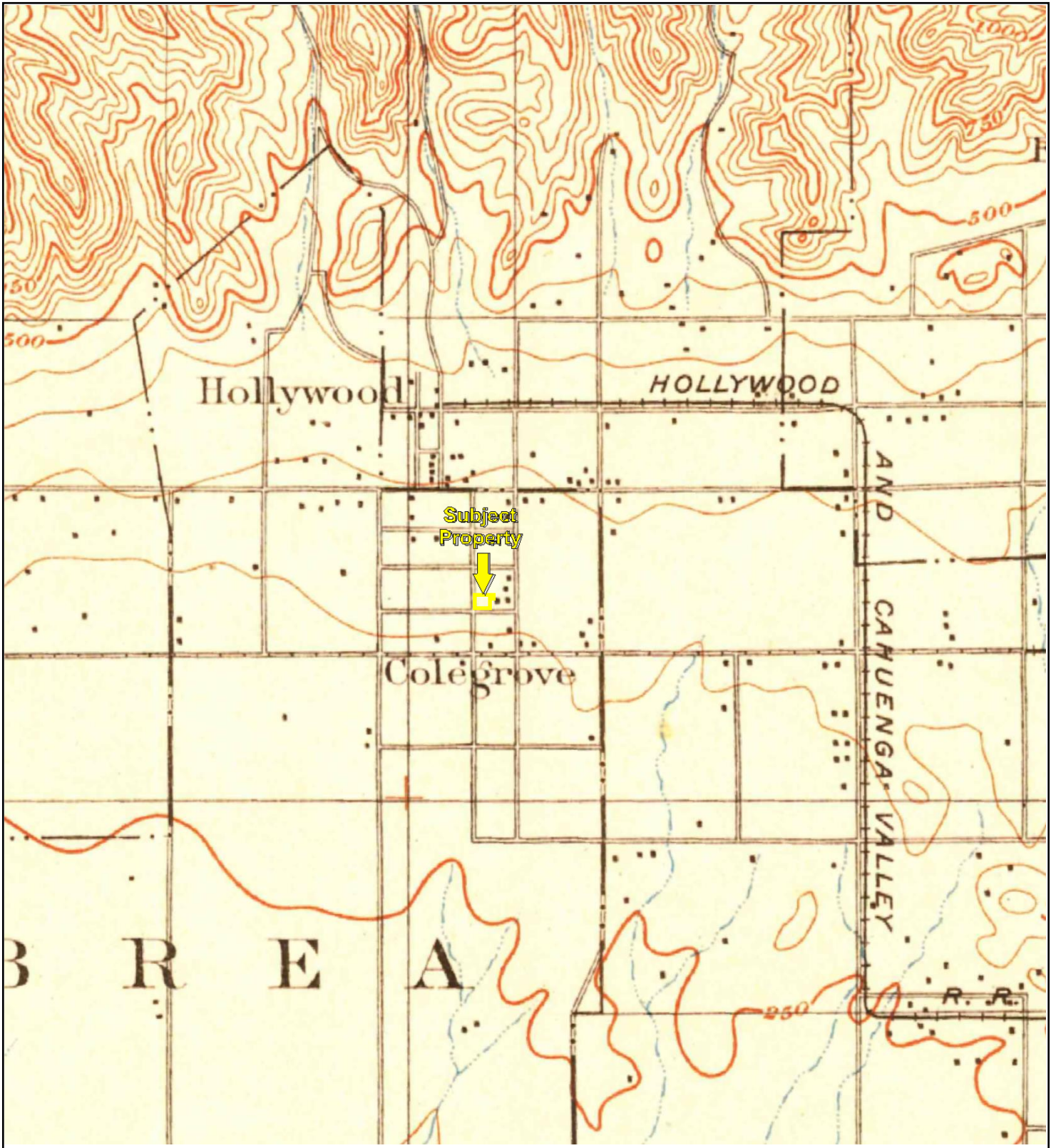
Key: Subject Property 





TP, Los Angeles, 1900, 15-minute



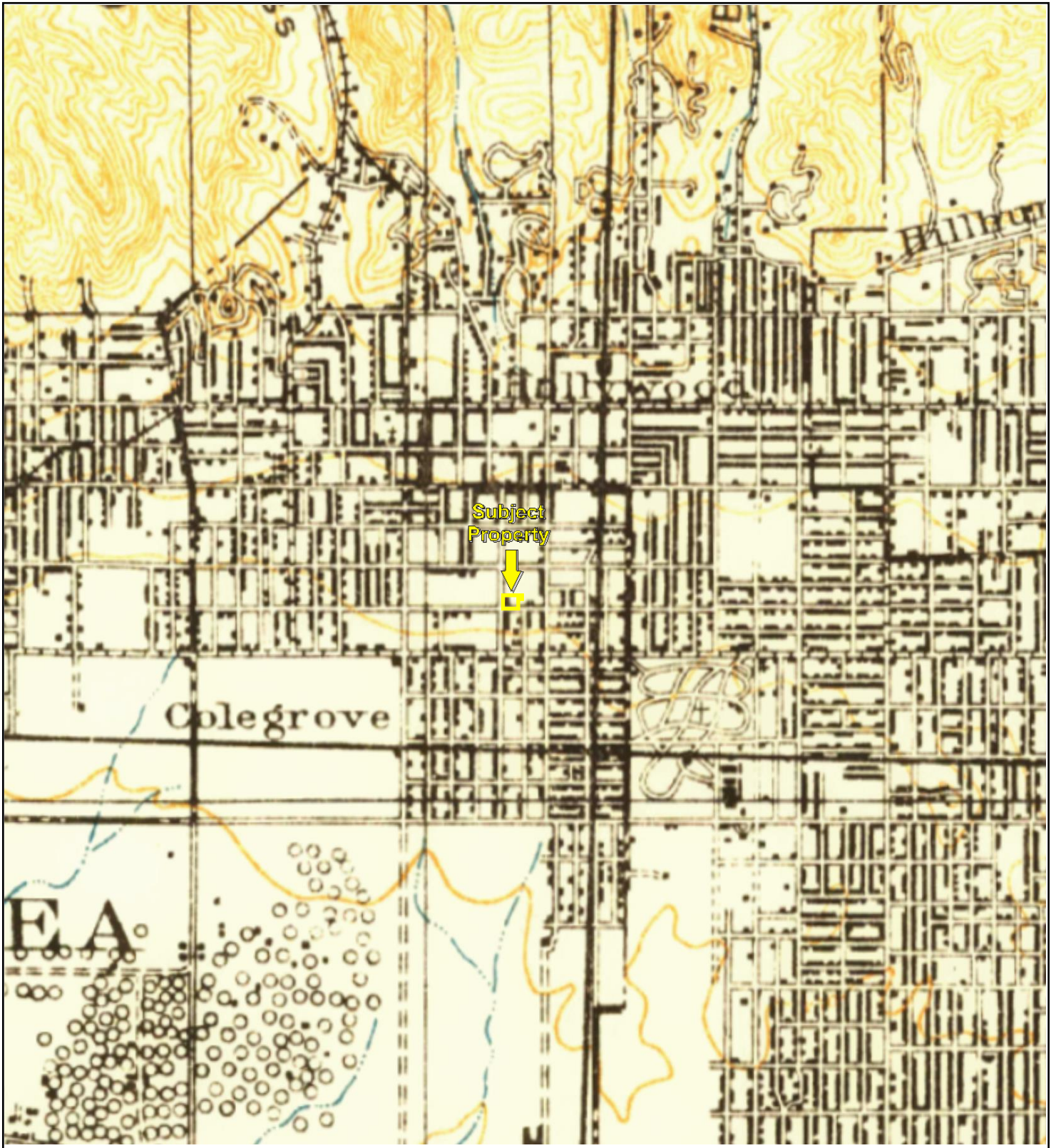
Key: Subject Property





TP, Santa Monica, 1902, 15-minute



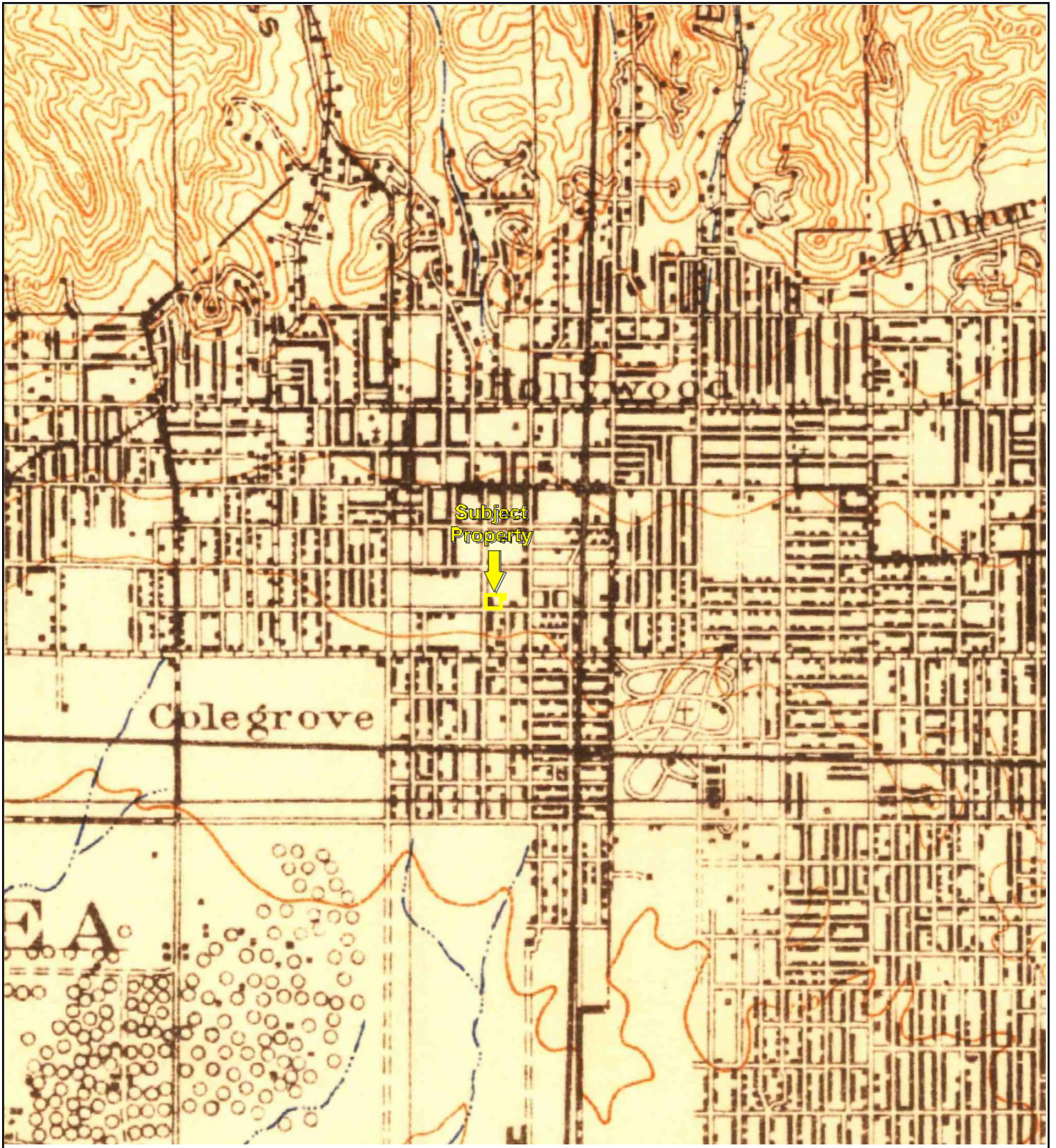
Key: Subject Property 




TP, SANTA MONICA, 1920, 15-minute



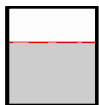
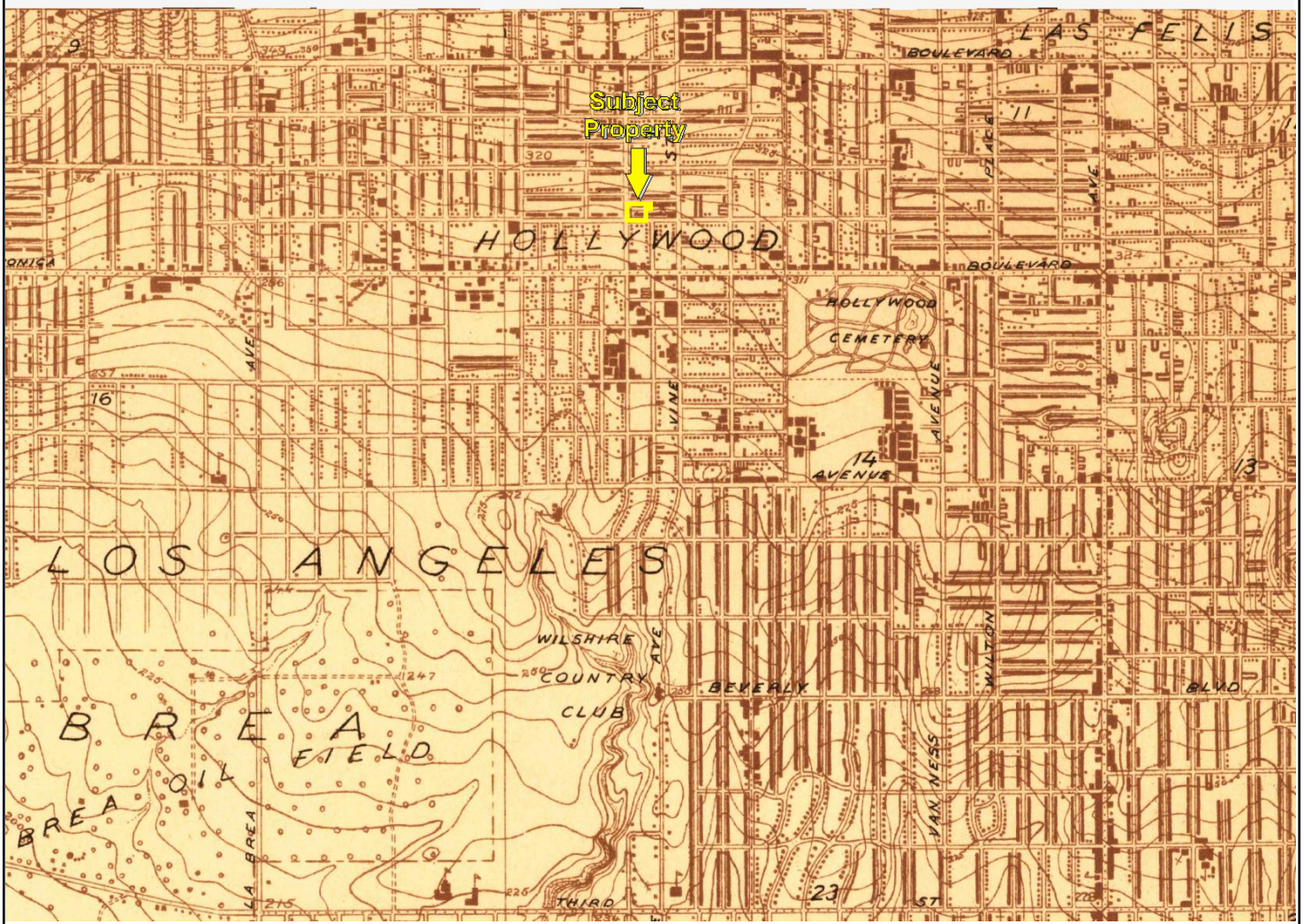
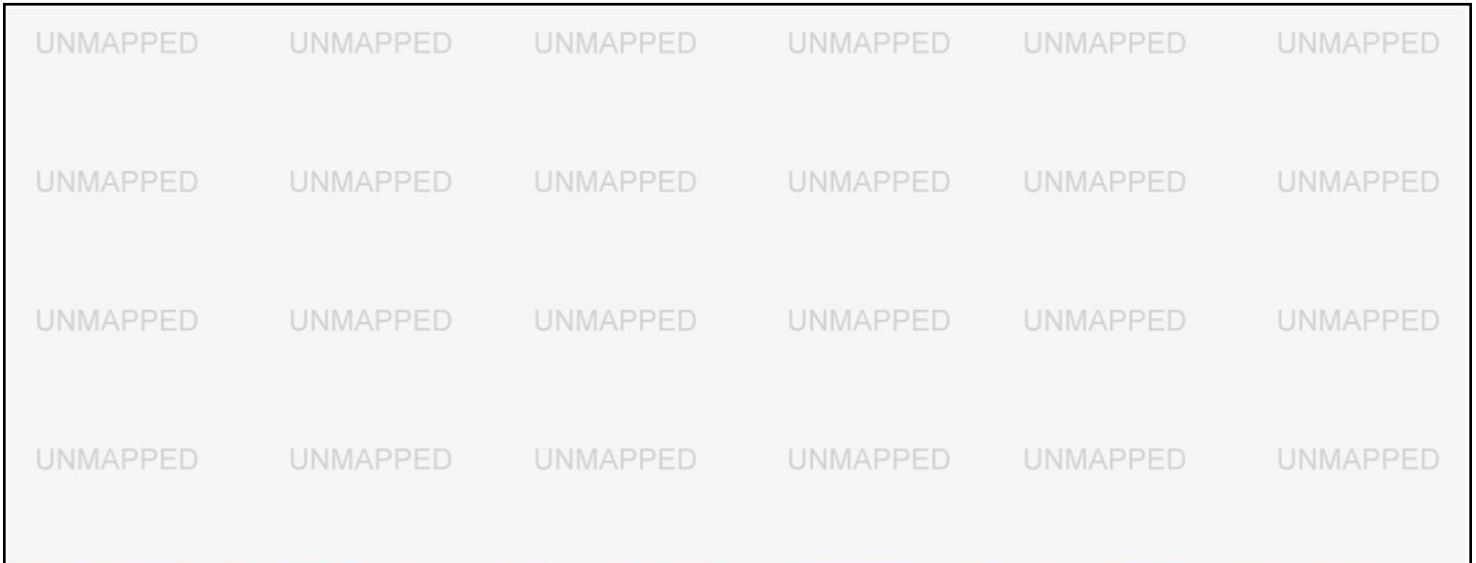
Key: Subject Property 




TP, Santa Monica, 1921, 15-minute



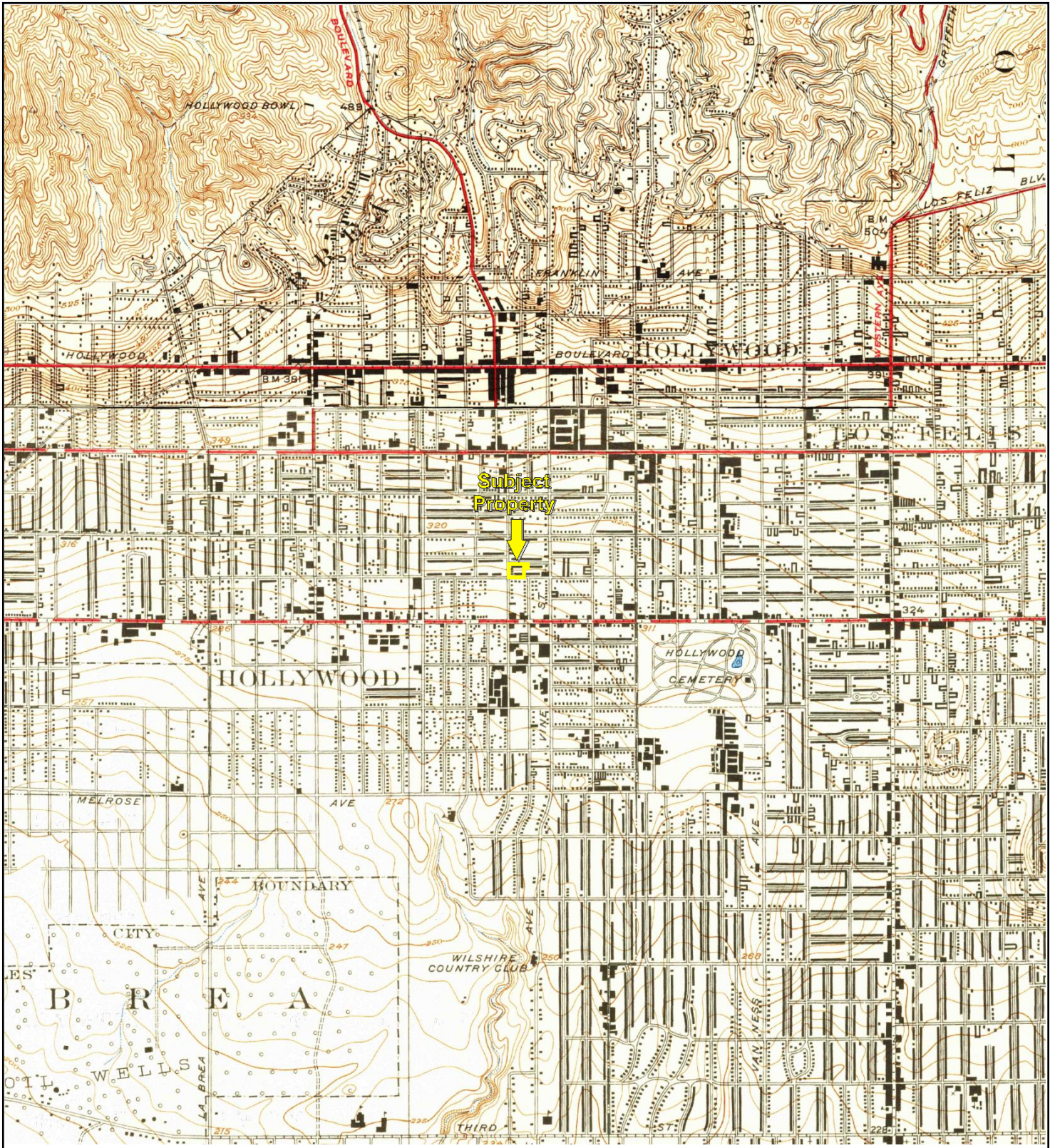
Key: Subject Property



TP, Hollywood, 1924, 7.5-minute




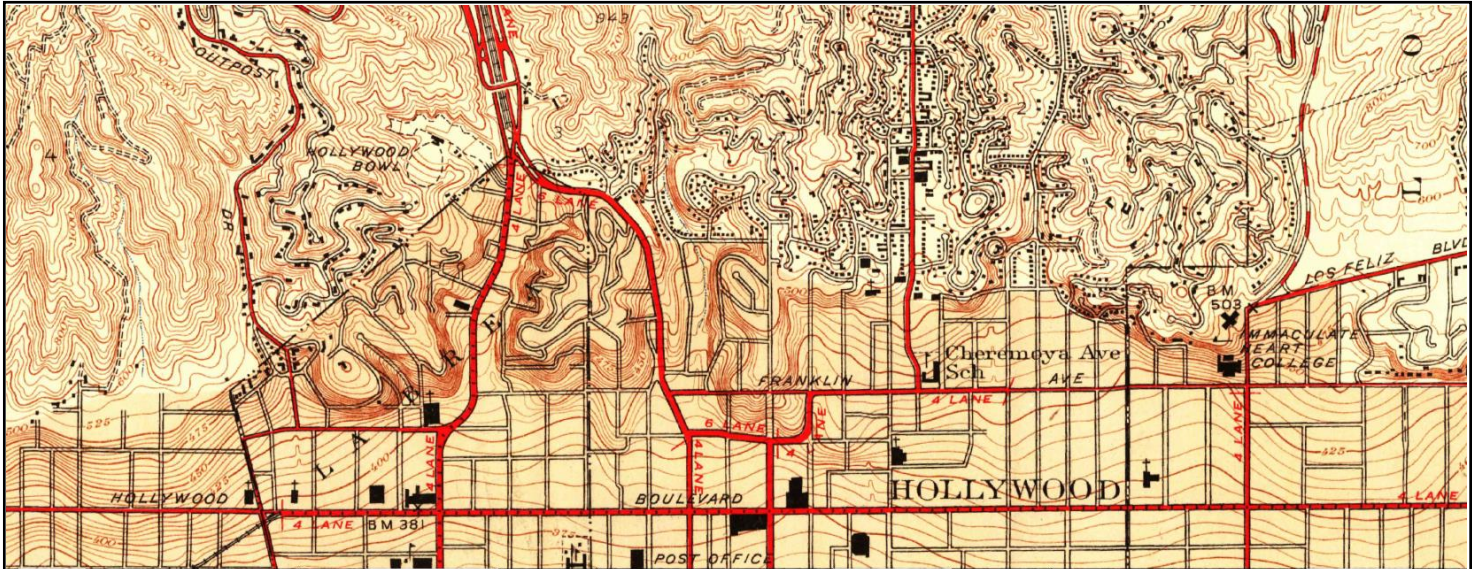
Key: Subject Property



TP, Hollywood, 1926, 7.5-minute
N, Burbank, 1926, 7.5-minute



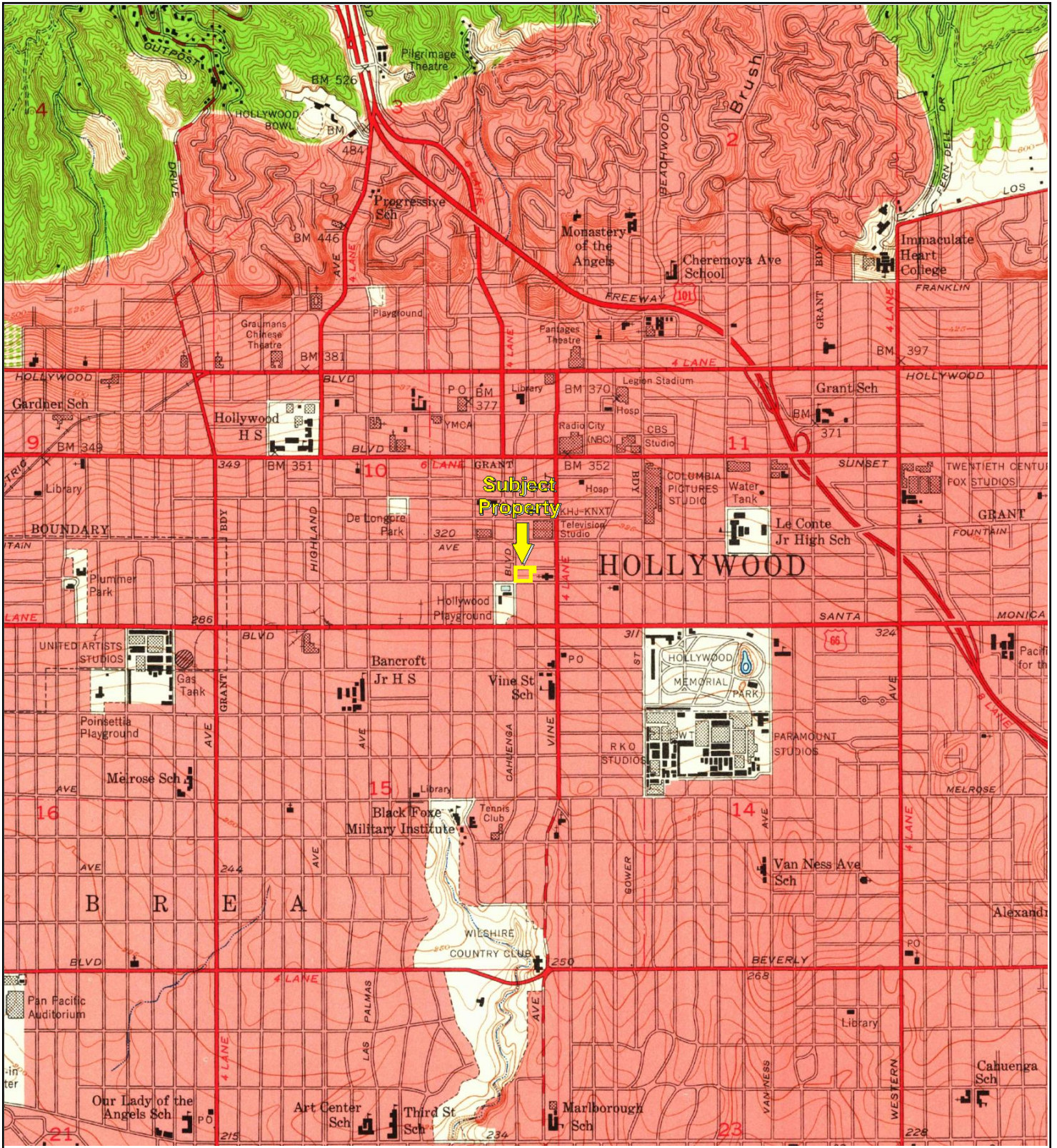
Key: Subject Property




N, Burbank, 1948, 7.5-minute



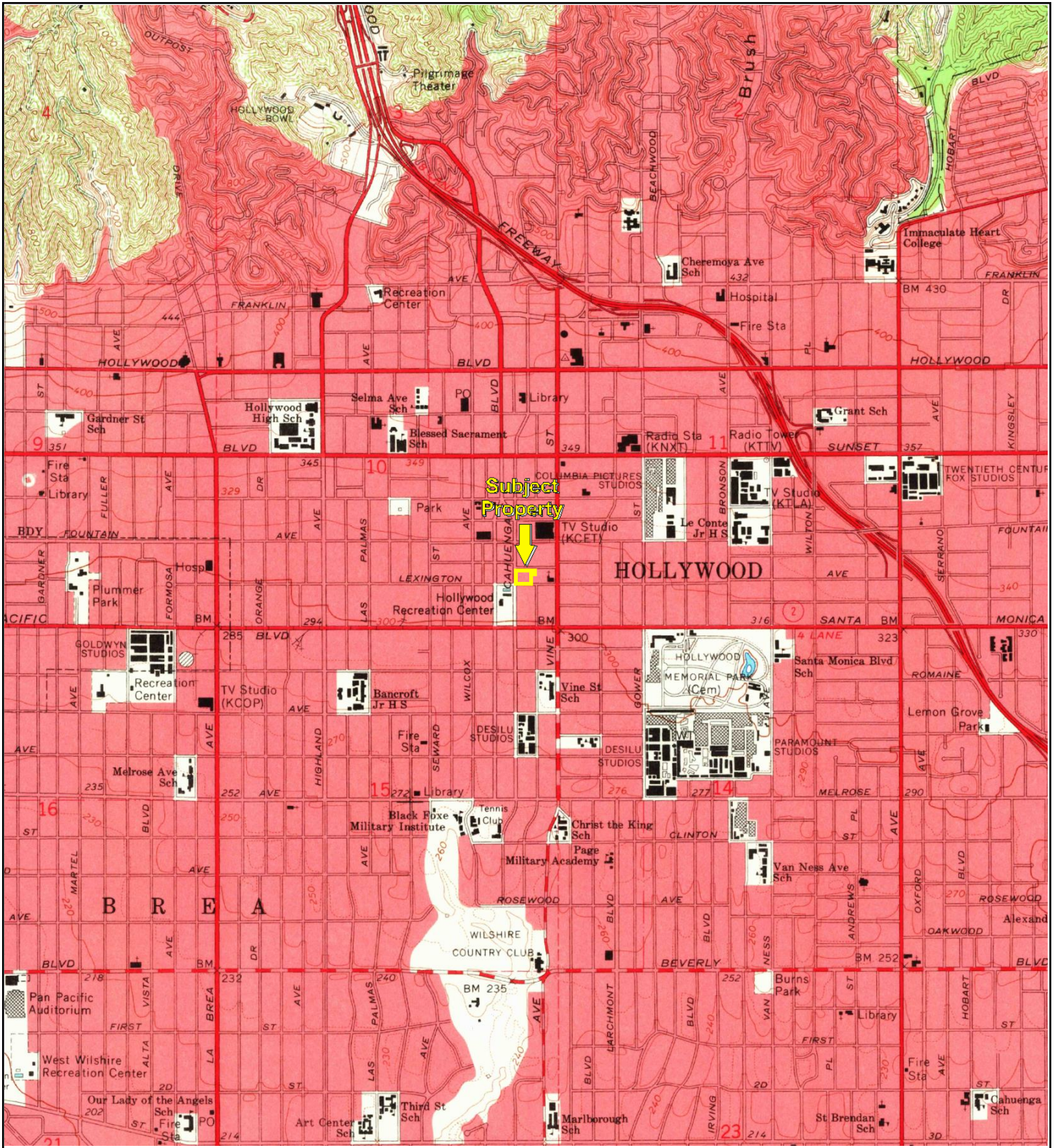
Key: Subject Property




TP, Hollywood, 1953, 7.5-minute



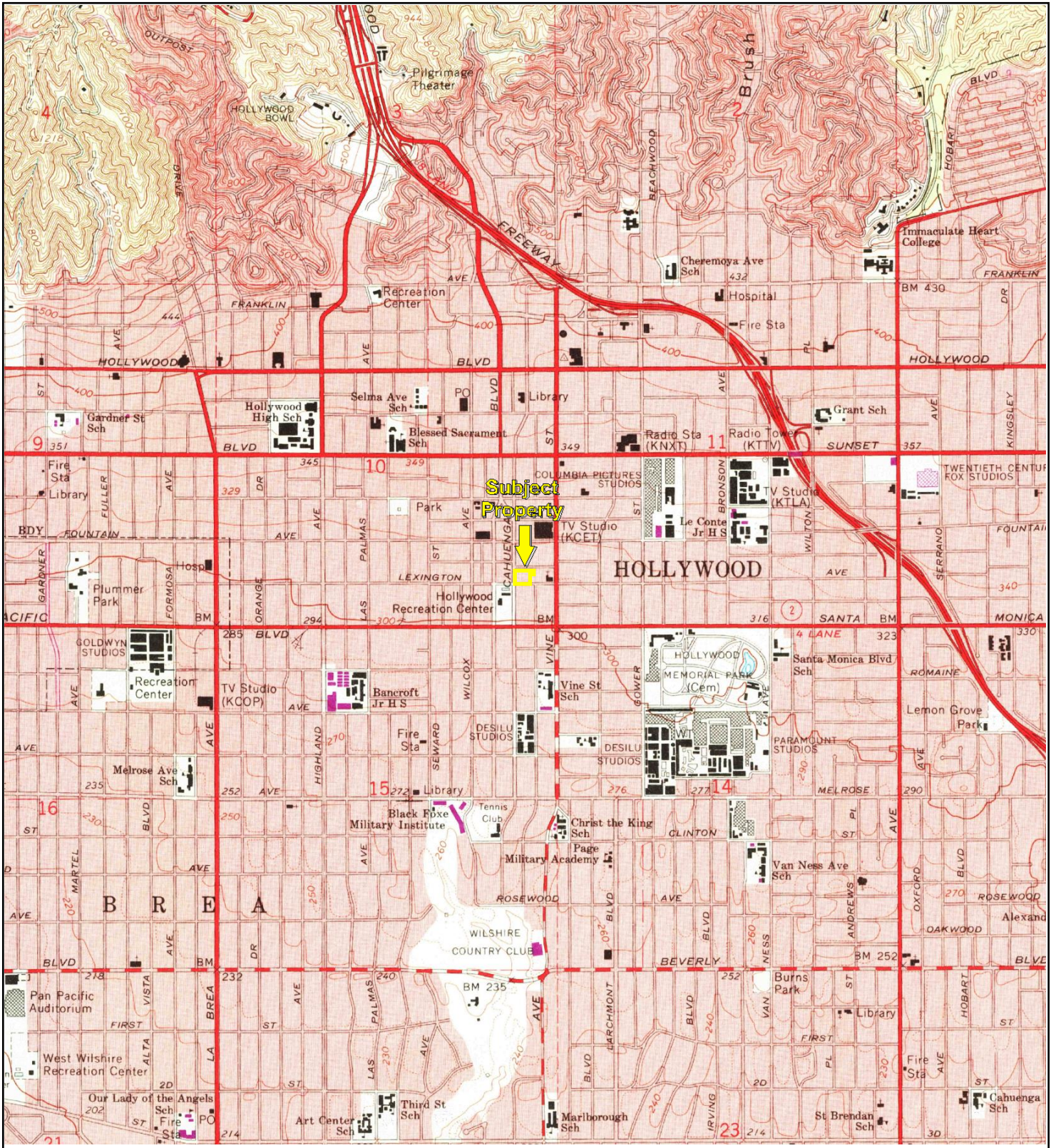
Key: Subject Property




TP, Hollywood, 1966, 7.5-minute



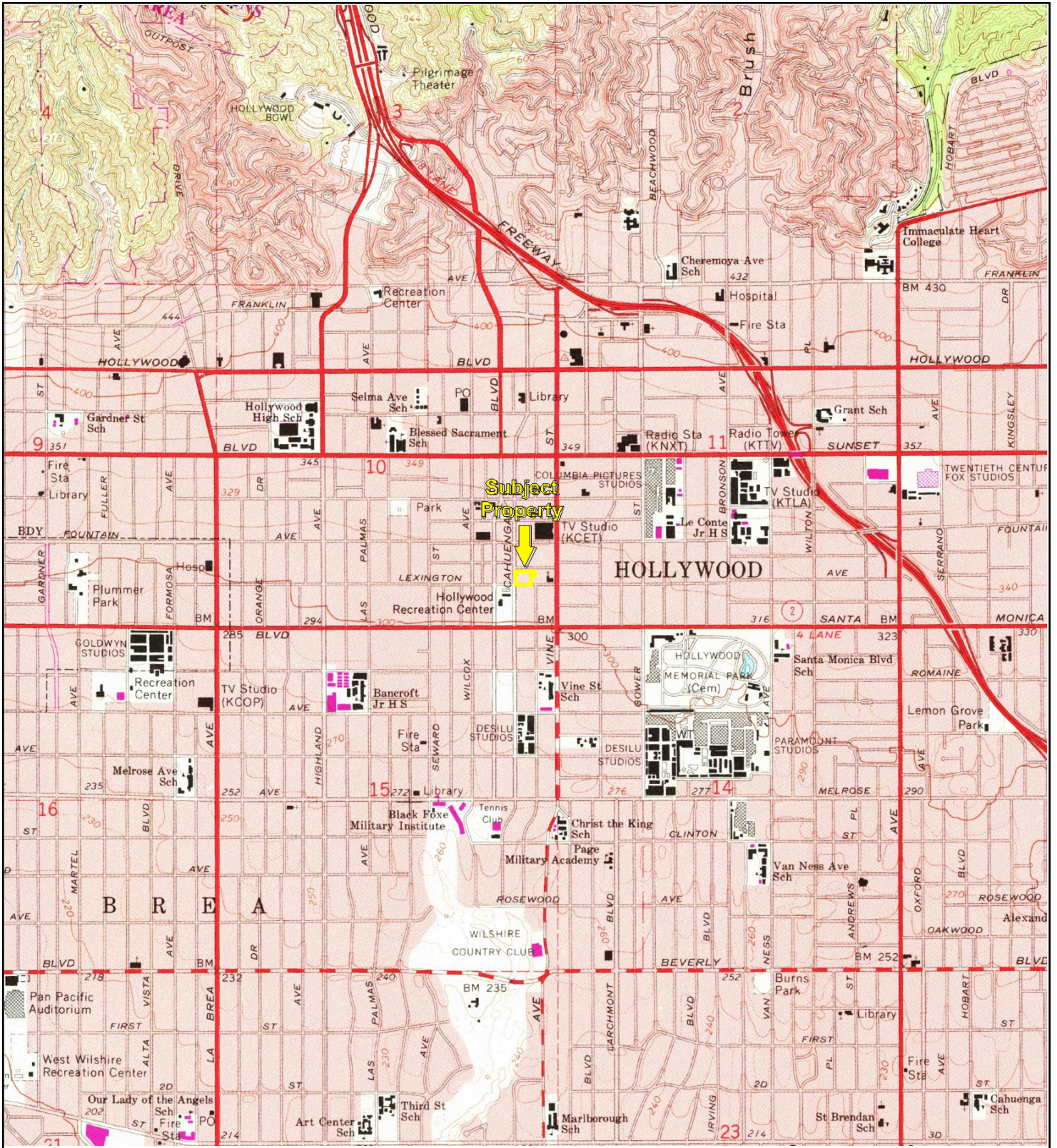
Key: Subject Property




TP, Hollywood, 1972, 7.5-minute



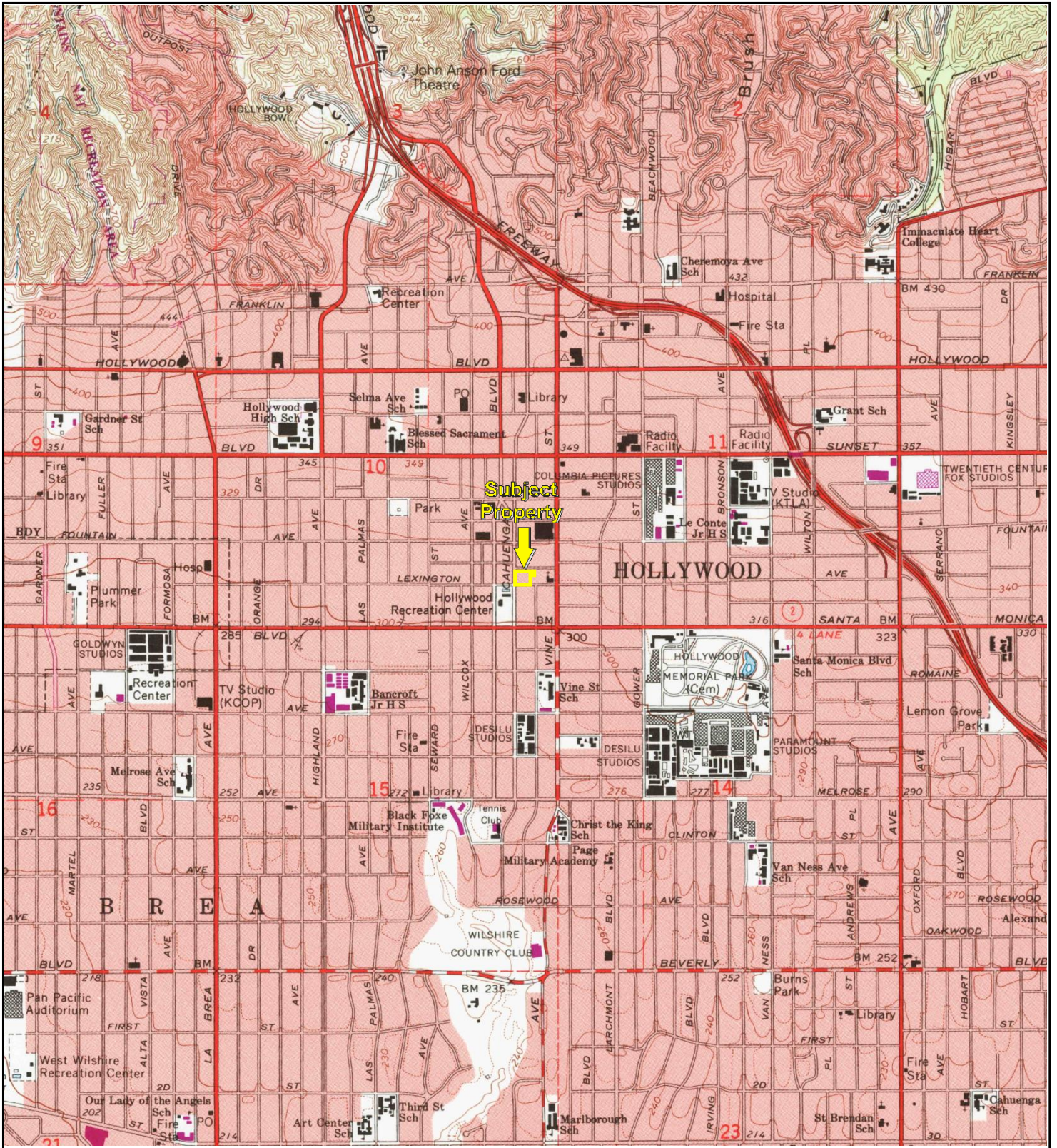
Key: Subject Property



TP, Hollywood, 1981, 7.5-minute



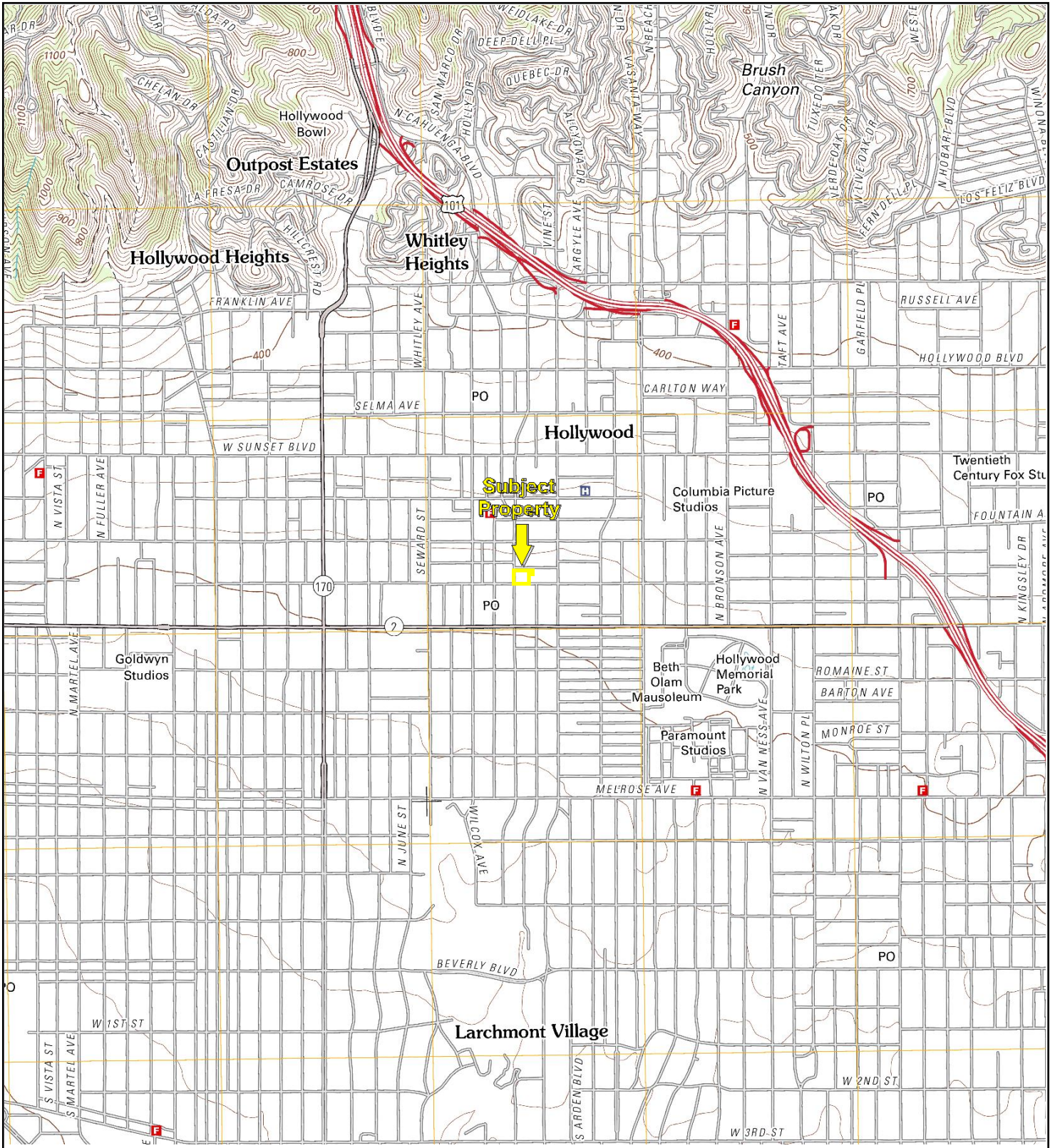
Key: Subject Property



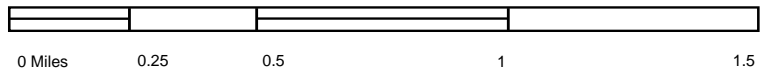
TP, Hollywood, 1991, 7.5-minute



Key: Subject Property



TP, Hollywood, 2012, 7.5-minute



Key: Subject Property

GEOTRACKER

1200 n cahuenga blvd, los angeles

Map Address

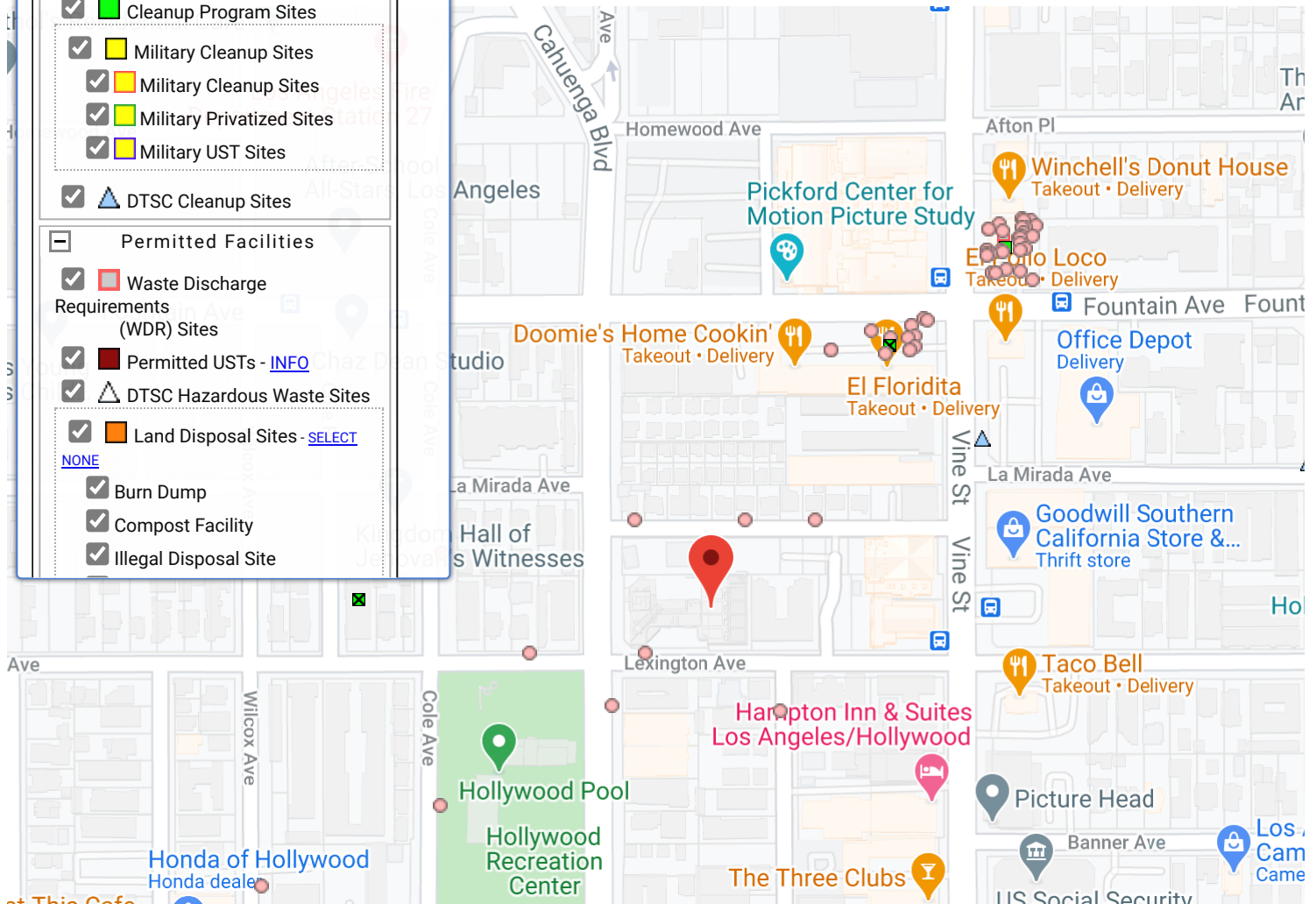
Sites and Facilities - [INFO](#)

Cleanup Sites

- LUST Cleanup Sites
- Cleanup Program Sites
- Military Cleanup Sites
- Military Cleanup Sites
- Military Privatized Sites
- Military UST Sites
- ▲ DTSC Cleanup Sites

Permitted Facilities

- Waste Discharge Requirements (WDR) Sites
- Permitted USTs - [INFO](#)
- ▲ DTSC Hazardous Waste Sites
- Land Disposal Sites - [SELECT](#)
- NONE**
- Burn Dump
- Compost Facility
- Illegal Disposal Site



SITES CURRENTLY VISIBLE ON MAP

ENVIROSTOR

Sites and Facilities

Cleanup Sites

- Federal Superfund
- State Response
- Voluntary Cleanup
- School Cleanup
- Evaluation
- School Investigation
- Military Evaluation
- Tiered Permit
- Corrective Action
- Field Points

STATUS

[All Statuses](#)

Permitted Sites

- Operating
- Post-Closure
- Non-Operating

+ Other Sites

+ GIS Layers

+ Tools

1200 n cahuenga bl, los angeles

Map Address



20 m

Map dReport a map error

SITES CURRENTLY VISIBLE ON MAP

1 SITES LISTED

[EXPORT THIS LIST TO EXCEL](#)

PROJECT NAME	STATUS	PROJECT TYPE	ADDRESS	CITY
■ SNOW WHITE CLEANERS	CERTIFIED O&M - LAND USE RESTRICTIONS ONLY	VOLUNTARY CLEANUP	1246 NORTH VINE STREET, LOS ANGELES, CA	LOS ANGELES



Department of Toxic Substances Control

Meredith Williams, Ph.D., Director

1001 "I" Street

P.O. Box 806

Sacramento, California 95812-0806



Gavin Newsom
Governor

Jared Blumenfeld
Secretary for
Environmental Protection

Facility Search Results

Selection Criteria:

Facility:

Search on: Physical Address

Street: Cahuenga

City: los angeles

Status: Active and Inactive

Sort Direction: asc

Sorted By: Address

Records Found: 151

EPA ID Number	Name	Address	City	Zip
CAC001176000	AVERY PIX	1000 CAHUENGA BLVD	LOS ANGELES	900380000
CAC001176008	NEW LINE CINEMA	1000 CAHUENGA BLVD	LOS ANGELES	900380000
CAC002973021	QUIXOTE	1000 N CAHUENGA BLVD	LOS ANGELES	90038
CAR000084863	UCLA FILM AND TELEVISION ARCHIVE	1015 N CAHUENGA BLVD	LOS ANGELES	900382616
CAL000179779	ARGENTUM PHOTO	1050 N CAHUENGA BLVD	LOS ANGELES	900380000
CAC002809274	CAHUENGA IVY, LLC.	1150 N. CAHUENGA BLVD.	LOS ANGELES	90038
CAC002684368	FRED BERNSTEIN	1156 N CAHUENGA BLVD	LOS ANGELES	90038
CAC002707554	TCA	1200 N CAHUENGA BLVD	LOS ANGELES	900381604
CAC002854497	STRATFORD SCHOOL, INC.	1200 N CAHUENGA BLVD	LOS ANGELES	900381604
CAC002629204	GRAYDON MILLER	1236 1/8TH CAHUENGA	LOS ANGELES	90038
CAL000279188	ARMANS AUTO REPAIR	1350 CAHUENGA BLVD BAY 4	LOS ANGELES	90028
CAL000303147	DYNAMIC TIRE	1350 N CAHUENGA BLVD STE 3	LOS ANGELES	90028
CAD981962525	CITY OF LA GENERAL SERVICES	1355 N CAHUENGA BLVD	LOS ANGELES	900280000
CAC002558154	NT AUDIO LABS INC	1400 CAHUENGA AVE	LOS ANGELES	900280000
CAL000117057	THE POST GROUP	1400 CAHUENGA AVENUE	LOS ANGELES	900280000
CAC002925555	1400 CAHUENGA JV, LLC	1400 CAHUENGA BLVD.	LOS ANGELES	90028
CAC002976026	KNP HOLDING, LLC	1523 N. CAHUENGA BLVD	LOS ANGELES	90028
CAC002580882	HARRISON REALITY INVERSTMENTS LLC	1553 N CAHUENGA BLVD	LOS ANGELES	900287312
CAC000085853	1X ROBERT A. SMITH, INC.	1750 N. CAHUENGA BLVD.	LOS ANGELES	900280000
CAC000085861	1X ROBERT A. SMITH, INC.	1751 N. CAHUENGA BLVD.	LOS ANGELES	900280000
CAC002301081	711 INC	1810 CAHUENGA BLVD	LOS ANGELES	900280000
CAC000229841	1X CHEVRON USA, STATION #90028	1934 CAHUENGA BLVD.	LOS ANGELES	900280000
CAC000531080	1X CHEVRON USA	1934 CAHUENGA BLVD.	LOS ANGELES	900280000
CAD983666710	CHEVRON 90458	1934 N CAHUENGA BLVD	LOS ANGELES	900683853
CAL000277163	HOLLYWOOD OIL CORP	1934 N CAHUENGA BLVD	LOS ANGELES	900683853
CAC002601274	PILGRIMAGE HOUSE HMA	2260 N CAHUENGA BLVD	LOS ANGELES	900682768
CAC002615541	PILGRIMAGE HOUSE HOA	2260 N CAHUENGA BLVD	LOS ANGELES	900682768
CAC002847727	KATHLEEN KIERNAN	2260 N CAHUENGA BLVD	LOS ANGELES	900682768
CAC002847731	MICHELLE AND MICHAEL MITROPOULOS	2260 N CAHUENGA BLVD	LOS ANGELES	900682768
CAC002847733	TEO MARTINEZ	2260 N CAHUENGA BLVD	LOS ANGELES	900682768
CAC002796156	VELONNE ATKINS	2260 N CAHUENGA BLVD APT 407	LOS ANGELES	900684701
CAC002799494	MICHELLE ESQUER	2260 N CAHUENGA BLVD APT 507	LOS ANGELES	900684703
CAC002976817	THE PILGRIMAGE HOA- UNIT 208	2260 NORTH CAHUENGA BOULEVARD	LOS ANGELES	900682799
CAC002760075	SPECTRA COMPANY	2580 CAHUENGA BLVD E	LOS ANGELES	900682752
CAC002852363	FORD THEATRE	2580 CAHUENGA BLVD E	LOS ANGELES	900682752
CAC002892889	JOHN ANSON FORD AMPHITHEATRE	2580 CAHUENGA BLVD E	LOS ANGELES	90068
CAC002798964	VELONNE ATKINS	2660 N CAHUENGA BLVD #407	LOS ANGELES	90068
CAC002905776	TERESA CHAMIEC	2700 CAHUENGA BLVD #2315	LOS ANGELES	90068
CAC002935988	THOMAS MACKIE	2700 CAHUENGA BLVD #3208	LOS ANGELES	90068
CAC002830387	JUDI ANNA CASTLE	2700 CAHUENGA BLVD E	LOS ANGELES	90068
CAC003045048	MARGARITA ARIAS	2700 CAHUENGA BLVD E	LOS ANGELES	90068
CAC002869218	MARGARITA ARIAS	2700 CAHUENGA BLVD E APT 2205	LOS ANGELES	900682147
CAC002817915	IRENE TURNER	2700 CAHUENGA BLVD E APT 2314	LOS ANGELES	900682146
CAC002839084	KATE RANDOLPH	2700 CAHUENGA BLVD E APT 3107	LOS ANGELES	900682103
CAC002839948	KATE RANDOLPH	2700 CAHUENGA BLVD E APT 3107	LOS ANGELES	900682103
CAC002845688	MIGUEL ZAMORA	2700 N CAHUENGA BLVD	LOS ANGELES	90068



Department of Toxic Substances Control

Meredith Williams, Ph.D., Director

1001 "I" Street

P.O. Box 806

Sacramento, California 95812-0806

Jared Blumenfeld
Secretary for
Environmental Protection

Gavin Newsom
Governor

EPA ID PROFILE

Map

ID Number:

CAC002707554

Status:

INACTIVE

Name:

TCA

Inactive Date:

1/7/2013 1:16:25 PM

County:

LOS ANGELES

Record Entered:

10/8/2012 1:16:25 PM

NAICS:

N/A

Last Updated:

1/15/2013 5:45:10 PM

	Name	Address	City	State	Zip Code	Phone
Location	TCA	1200 N CAHUENGA BLVD	LOS ANGELES	CA	900381604	
Mailing		1200 N CAHUENGA BLVD	LOS ANGELES	CA	900381604	
Owner	TCA	1200 N CAHUENGA BLVD	LOS ANGELES	CA	900381604	3234614377

Operator/Contact	TCA	1200 N CAHUENGA BLVD	LOS ANGELES	CA	900381604	3234614377
------------------	-----	----------------------	-------------	----	-----------	------------

Based Only Upon ID Number: CAC002707554

Calif. Manifests?	Non Calif. Manifests?	Transporter Registration?
Yes	N/A	N/A

California and Non California Manifest Tonnage Total and Waste Code by Year Matrix by Entity Type (if available) are on the next page

Calif. Manifest Counts and Total Tonnage

Top line represents Manifest Count and Bottom line represents Total Tonnage

Year	Generator	Trans. 1	Trans. 2	TSDf	ALT. TSDf
2012	3 0.04135	0 0.00000	0 0.00000	0 0.00000	0 0.00000

Non California Manifest Total Tonnage

No Records Found

Waste Code Matrix					
California	Generator	Trans. 1	Trans. 2	TSDf	Alt. TSDf
RCRA	Generator	Trans. 1	Trans. 2	TSDf	Alt. TSDf

[Waste Code Matrix as a spreadsheet](#)

The Department of Toxics Substances Control (DTSC) takes every precaution to ensure the accuracy of data in the Hazardous Waste Tracking System (HWTS). However, because of the large number of manifests handled, inaccuracies in the submitted data, limitations of the manifest system and the technical limitations of the database, DTSC cannot guarantee that the data accurately reflect what was actually transported or produced.

Report Generation Date: 09/24/2020

California Waste Code by Year Matrix

ID Number: CAC002707554
Entity Type: Generator

2012 ▾ 2020 ▾

Calif. Code	Description	2012
181	OTHER INORGANIC SOLID WASTE	0.01000
551	LABORATORY WASTE CHEMICALS	0.03135
Grand Total		0.04135

The Department of Toxics Substances Control (DTSC) takes every precaution to ensure the accuracy of data in the Hazardous Waste Tracking System (HWTS). However, because of the large number of manifests handled, inaccuracies in the submitted data, limitations of the manifest system and the technical limitations of the database, DTSC cannot guarantee that the data accurately reflect what was actually transported or produced.

Report Generation Date: 09/24/2020



Department of Toxic Substances Control

Meredith Williams, Ph.D., Director

1001 "I" Street

P.O. Box 806

Sacramento, California 95812-0806

Gavin Newsom
Governor

Jared Blumenfeld
Secretary for
Environmental Protection

EPA ID PROFILE

Map

ID Number:	CAC002854497	Status:	INACTIVE
Name:	STRATFORD SCHOOL, INC.	Inactive Date:	6/28/2016 3:00:26 AM
County:	LOS ANGELES	Record Entered:	3/28/2016 9:28:29 AM
NAICS:	N/A	Last Updated:	6/28/2016 3:00:26 AM

	Name	Address	City	State	Zip Code	Phone
Location	STRATFORD SCHOOL, INC.	1200 N CAHUENGA BLVD	LOS ANGELES	CA	900381604	
Mailing		12930 SARATOGA AVE STE A2	SARATOGA	CA	950704661	
Owner	STRATFORD SCHOOL, INC.	12930 SARATOGA AVE STE A2	SARATOGA	CA	950704661	6613106996

Operator/Contact	KELLY KANE	12930 SARATOGA AVE STE A2	SARATOGA	CA	950704661	6613106996
------------------	------------	---------------------------	----------	----	-----------	------------

Based Only Upon ID Number: CAC002854497

Calif. Manifests?	Non Calif. Manifests?	Transporter Registration?
Yes	N/A	N/A

California and Non California Manifest Tonnage Total and Waste Code by Year Matrix by Entity Type (if available) are on the next page

Calif. Manifest Counts and Total Tonnage

Top line represents Manifest Count and Bottom line represents Total Tonnage

Year	Generator	Trans. 1	Trans. 2	TSDf	ALT. TSDf
2016	1 0.03500	0 0.00000	0 0.00000	0 0.00000	0 0.00000

Non California Manifest Total Tonnage

No Records Found

Waste Code Matrix					
California	Generator	Trans. 1	Trans. 2	TSDf	Alt. TSDf
RCRA	Generator	Trans. 1	Trans. 2	TSDf	Alt. TSDf

[Waste Code Matrix as a spreadsheet](#)

The Department of Toxics Substances Control (DTSC) takes every precaution to ensure the accuracy of data in the Hazardous Waste Tracking System (HWTS). However, because of the large number of manifests handled, inaccuracies in the submitted data, limitations of the manifest system and the technical limitations of the database, DTSC cannot guarantee that the data accurately reflect what was actually transported or produced.

Report Generation Date: 09/24/2020

California Waste Code by Year Matrix

ID Number: CAC002854497
Entity Type: Generator

2016 ▾

2020 ▾

Select Years

Calif. Code	Description	2016
181	OTHER INORGANIC SOLID WASTE	0.03500
Grand Total		0.03500

The Department of Toxics Substances Control (DTSC) takes every precaution to ensure the accuracy of data in the Hazardous Waste Tracking System (HWTS). However, because of the large number of manifests handled, inaccuracies in the submitted data, limitations of the manifest system and the technical limitations of the database, DTSC cannot guarantee that the data accurately reflect what was actually transported or produced.

Report Generation Date: 09/24/2020

(Bldg. Dept. Form 2) All applications must be filled out by applicant

PLANS AND SPECIFICATIONS and other data must also be filed

BOARD OF PUBLIC WORKS DEPARTMENT OF BUILDINGS

2

Application for the Erection of Frame Building CLASS "D"

To the Board of Public Works of the City of Los Angeles:

Application is hereby made to the Board of Public Works of the City of Los Angeles, through the office of the Chief Inspector of Buildings, for a building permit in accordance with the description and for the purpose hereinafter set forth. This application is made subject to the following conditions, which are hereby agreed to by the undersigned applicant and which shall be deemed conditions entering into the exercise of the permit:

First: That the permit does not grant any right or privilege to erect any building or other structure therein described, or any portion thereof, upon any street, alley, or other public place or portion thereof.

Second: That the permit does not grant any right or privilege to use any building or other structure therein described, or any portion thereof, for any purpose that is, or may hereafter be prohibited by ordinance of the City of Los Angeles.

Third: That the granting of the permit does not affect or prejudice any claim of title to, or right of possession in, the property described in such permit.

TAKE TO ROOM No. 6 FIRST FLOOR ASSESSOR PLEASE VERIFY

Lot No. 1 Block (Description of Property) Tract # 774

TAKE TO ROOM No. 405 SOUTH ANNEX ENGINEER PLEASE VERIFY

District No. 31 M. B. Page 1 F. B. Page 117 No. 6355 - Lexington Ave and 1300 Bahuengar Ave Street (USE INK OR INDELIBLE PENCIL)

O. K. City Assessor Deputy O. K. City Engineer Deputy

- 1. Purpose of Building Residence No. of Rooms 10 No. of Families 2
2. Owner's name B Babcock Phone 71324
3. Owner's address 2155 Wadsworth
4. Architect's name (Plummer) Phone
5. Contractor's name ex B Plummer Phone Vermont 2363
6. Contractor's address 3887 Holst Blvd
7. ENTIRE COST OF PROPOSED BUILDING \$ 3000.00
8. Any other buildings on the lot? no How used?
9. Size of proposed building 32 x 33 Height to highest point 15 feet
10. Number of stories in height one Character of ground clay
11. Material of foundation concrete Size footings 12 Size wall 8 Depth below ground 6
12. Material of chimneys Brick Number of inlets to flues one Interior size of flues 8 x 12
13. Give sizes of following materials: REDWOOD MUDSILLS 2 x 4 Girders 4 x 4
EXTERIOR studs 2 x 4 INTERIOR BEARING studs 2 x 4 Interior Non-Bearing studs 2 x 3 Ceiling joists 2 x 4 Roof rafters 2 x 4 FIRST FLOOR JOISTS 2 x 6
Second floor joists x Third floor joists x Specify material of roof Phungle

I have carefully examined and read the above application and know the same is true and correct, and that all provisions of the Ordinances and Laws governing Building Construction will be complied with, whether herein specified or not.

(Sign here) B Babcock (Owner or authorized Agent)

FOR DEPARTMENT USE ONLY PERMIT NO. 7443 Plans and specifications checked and found to conform to Ordinances, State Laws, etc. Application checked and found O. K. DEC 19 1916 Stamp here when permit is issued DEC 20 1916

7

Handwritten signature

6

3

APPLICATION FOR INSPECTION — TO ADD-ALTER-REPAIR-DEMOLISH

CITY OF LOS ANGELES

AND FOR CERTIFICATE OF OCCUPANCY

B & S B-3 (R 10.79) DEPT. OF BUILDING AND SAFETY

INSTRUCTIONS: Applicant to Complete Numbered Items Only.

1. LEGAL DESCR.	LOT 1	BLOCK	TRACT 774	COUNCIL DISTRICT NO. 13	DIST. MAP 4716
2. PRESENT USE OF BUILDING (0) Duplex				NEW USE OF BUILDING () Demo	CENSUS TRACT 1908.00
3. JOB ADDRESS 1200 Cahuenga Blvd.					ZONE R4-2
4. BETWEEN CROSS STREETS LEXINGTON AND LA MIRADA					FIRE DIST. /
5. OWNER'S NAME BERBERTIAN				PHONE 735-7726	LOT TYPE COR/REV.
6. OWNER'S ADDRESS 35 E. FAIRVIEW				CITY INGLEWOOD	LOT SIZE 50x120
7. ENGINEER				BUS. LIC. NO.	ACTIVE STATE LIC. NO.
8. ARCHITECT OR DESIGNER				BUS. LIC. NO.	ACTIVE STATE LIC. NO.
9. CONTRACTOR				BUS. LIC. NO.	ACTIVE STATE LIC. NO.
10. BRANCH LENDER				ADDRESS	CITY
11. SIZE OF EXISTING BLDG. WIDTH 40 LENGTH 60		STORIES 1	HEIGHT 12	NO. OF EXISTING BUILDINGS ON LOT AND USE 1 DUPLEX	
12. CONST. MATERIAL OF EXISTING BLDG. →		EXT. WALLS WD	ROOF COMP	FLOOR WD	
13. JOB ADDRESS 1200 CAHUENGA BLVD.					DISTRICT OFFICE LA
14. VALUATION TO INCLUDE ALL FIXED EQUIPMENT REQUIRED TO OPERATE AND USE PROPOSED BUILDING \$ 1500.00					SEISMIC STUDY ZONE
15. NEW WORK: (Describe) DEMO ONLY: CLEAR LOT HANDWRECK SC# 874615					GRADING
NEW USE OF BUILDING TYPE DEMO				SIZE OF ADDITION	STORIES
DWELL. UNITS 2/0				GROUP OCC. RI	BLDG. AREA
GUEST ROOMS				PARKING REQ'D	PARKING PROVIDED
SPRINKLERS REQ'D SPECIFIED				CONT. INSP.	INSPECTION ACTIVITY
P.C. NO.				WORKER'S COMPENSATION INSURANCE CERTIFICATE ON FILE	ENERGY: TYPYST

PLAN CHECK EXPIRES ONE YEAR AFTER FEE IS PAID. PERMIT EXPIRES TWO YEARS AFTER FEE IS PAID OR 180 DAYS AFTER FEE IS PAID IF CONSTRUCTION IS NOT COMMENCED.

CASHERS USE ONLY

JUN--9-80 874615 •04772 V-2CK 16.0

LIMIT OF PERMIT

16. APPLICANT — Check the appropriate box: fill in the blanks, sign at the bottom.

I hold State Contractor's License No. 235151 which is in full force and effect.

I am exempt from the provisions of Chapter 9, Division 3, Business and Professions Code pursuant to the exemption specified therein on the basis that:

I realize that this permit is an application for inspection, that it does not approve or authorize the work specified herein; that it does not authorize or permit any violation or failure to comply with any applicable law; that neither the city of Los Angeles nor any board, department, officer or employee thereof make any warranty or shall be responsible for the performance or results of any work described herein or the condition of the property or soil upon which such work is performed. (See Sec. 91.0202 LAMC)

Signed *[Signature]* (Owner or agent having property owner's consent) Also sign statement on reverse side if applicable

Position *[Signature]* Date 6/5/80

Bureau of Engineering	ADDRESS APPROVED	DALTON 6/5/80		Signature/Date
	DRIVEWAY			
	HIGHWAY DEDICATION	REQUIRED		
		COMPLETED		
	FLOOD CLEARANCE			
SEWERS	SEWERS AVAILABLE			
	NOT AVAILABLE			
	SFC FAID			
	SFC NOT APPLICABLE	SFC DUE		
Plumbing	PRIVATE SEWAGE SYSTEM APPROVED			
Conservation	APPROVED FOR ISSUE	NO FILE	FILE CLOSED	
Fire	APPROVED (TITLE 19) (L.A.M.C.-5700)			
Housing	HOUSING AUTHORITY APPROVAL			
Planning	APPROVED UNDER CASE #			
Traffic	APPROVED FOR			
Construction Tax	RECEIPT NO.	DWELLING UNITS		

INSTRUCTIONS: 1. Applicant to Complete Numbered Items Only. 2. Plot Plan Required on Back of Original.

1. LOT	BLOCK	TRACT	COUNCIL DISTRICT NO.	APPLY MAP
1,2,3 & 4	---	774	13	1500.00
2. PURPOSE OF BUILDING (18) Elementary School				ZONE-2
3. JOB ADDRESS 1200 Cahuenga Blvd.				FIRE DIST.
4. BETWEEN CROSS STREETS AND Lexington AND La Mirada Avenue				LOT TYPE
5. OWNER'S NAME Tekeyan Armenian Cultural Assn				PHONE
6. OWNER'S ADDRESS 7466 Beverly Blvd. Los Angeles 90036				LOT SIZE 140.04x106.4
7. ENGINEER Hagop Nazarian				ALLEY
8. ARCHITECT OR DESIGNER Garo V. Minassian				BLDG. LINE
9. ARCHITECT OR ENGINEER'S ADDRESS				AFFIDAVITS
10. CONTRACTOR Rafael Const.				BF 794760
11. SIZE OF NEW BLDG. WIDTH 120 LENGTH 127 1/2 HEIGHT 22				NO. OF EXISTING BUILDINGS ON LOT AND USE AFF47441
12. MATERIAL OF CONSTRUCTION EXT. WALLS Stucco ROOF built-up FLOOR 1t-wt conc				
13. JOB ADDRESS 1200 Cahuenga Blvd.				DISTRICT OFFICE L/A
14. VALUATION TO INCLUDE ALL FIXED EQUIPMENT REQUIRED TO OPERATE AND USE-PROPOSED BUILDING				SEISMIC STUDY ZONE
				GRADING FLOOD
				HWY. DED. CONS.

PURPOSE OF BUILDING (18) Elementary School	STORIES 2	HEIGHT 22	ZONED BY FDP
TYPE V	GROUP OCC. S-1/B02	BLDG. AREA 8220	PLANS CHECKED
DWELL UNITS	MAX. OCC. students 223	TOTAL	APPLICATION APPROVED
GUEST ROOMS	PARKING REQ'D. 9	PARKING PROVIDED STD. 10 COMP.	INSPECTION ACTIVITY
SPRINKLERS REQ'D. & STAIRWAYS	YES	CONTRACTOR'S LIC. NO. 320782	INSPECTOR
P.C. 1671.21	P.M. 39.32	DATE 11/27/79	39938 LA T-6CK
S.P.C. 1966.14	O.S.	CLAIMS FOR REFUND OF FEES PAID ON PERMITS MUST BE FILED: 1. WITHIN ONE YEAR FROM DATE OF PAYMENT OF FEE; OR 2. WITHIN ONE YEAR FROM DATE OF EXPIRATION OF EXTENSION FOR BUILDING OR GRADING PERMITS GRANTED BY THE DEPT. OF B. & S. SECTIONS 22.12 & 22.13 LAMC	1671.21dp
G.P.I. C/O	ENERGY	ENVLOPE N/C	
DIST. OFFICE LA			
P.C. NO. 16161			

DECLARATIONS AND CERTIFICATIONS

15. LICENSED CONTRACTORS DECLARATION
 I hereby affirm that I am licensed under the provisions of Chapter 9 (commencing with Section 7000) of Division 3 of the Business and Professions Code, and my license is in full force and effect.
 Date 11/1/80 Lic. Class B-1 Lic. No. 320782 Contractor's Mailing Address 9127 S. Sepulveda Blvd, L.A. 90045

16. OWNER-BUILDER DECLARATION
 I hereby affirm that I am exempt from the Contractor's License Law for the following reason (Sec. 7031.5, Business and Professions Code): Any city or county which requires a permit to construct, alter, improve, demolish or repair any structure, prior to its issuance, also requires the applicant for such permit to file a signed statement that he is licensed pursuant to the provisions of the Contractor's License Law (Chapter 9 (commencing with Section 7000) of Division 3 of the Business and Professions Code) or that he is exempt therefrom and the basis for the alleged exemption. Any violation of Section 7031.5 by any applicant for a permit subjects the applicant to a civil penalty of not more than five hundred dollars (\$500).
 I, as owner of the property, or my employees with wages as their sole compensation, will do the work, and the structure is not intended or offered for sale (Sec. 7044, Business and Professions Code: The Contractor's License Law does not apply to an owner of property who builds or improves thereon, and who does such work himself or through his own employees, provided that such improvements are not intended or offered for sale. If, however, the building or improvement is sold within one year of completion, the owner-builder will have the burden of proving that he did not build or improve for the purpose of sale.)
 I, as owner of the property, am exclusively contracting with licensed contractors to construct the project (Sec. 7044, Business and Professions Code: The Contractor's License Law does not apply to an owner of property who builds or improves thereon, and who contracts for such projects with a contractor(s) licensed pursuant to the Contractor's License Law.)
 I am exempt under Sec. B. & P. C. for this reason.
 Date _____ Owner _____

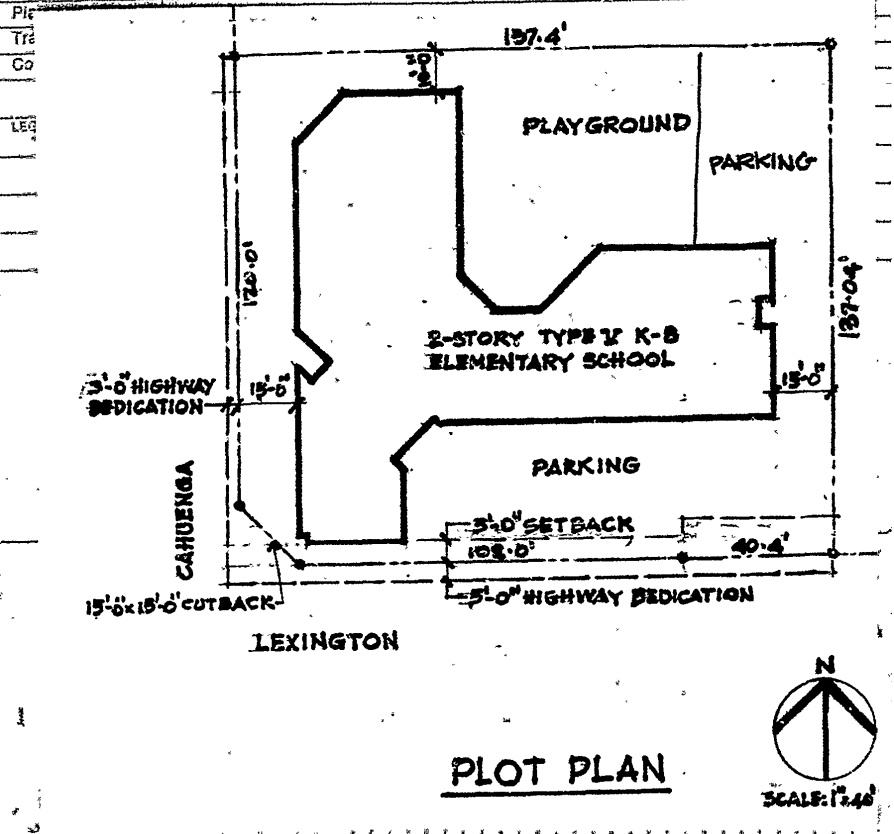
17. WORKERS' COMPENSATION DECLARATION
 I hereby affirm that I have a certificate of consent to self-insure, or a certificate of Worker's Compensation Insurance, or a certified copy thereof (Sec. 3900, Lab. C.).
 Policy No. 526 343 Company STATE FUND
 Certified copy is hereby furnished.
 Certified copy is filed with the Los Angeles City Dept. of Bldg. & Safety
 Date 1-11-80 Applicant
 Applicant's Mailing Address 9127 S. Sepulveda Blvd L.A. 90045

18. CERTIFICATE OF EXEMPTION FROM WORKERS' COMPENSATION INSURANCE
 I certify that in the performance of the work for which this permit is issued, I shall not employ any person in any manner so as to become subject to the Workers' Compensation Laws of California.
 Date _____ Applicant _____
 NOTICE TO APPLICANT: If, after making this Certificate of Exemption, you should become subject to the Workers' Compensation provisions of the Labor Code, you must forthwith comply with such provisions or this permit shall be deemed revoked.

19. CONSTRUCTION LENDING AGENCY
 I hereby affirm that there is a construction lending agency for the performance of the work for which this permit is issued (Sec. 3097, Civ. C.).
 Lender's Name _____
 Lender's Address _____

20. I certify that I have read this application and state that the above information is correct. I agree to comply with all city and county ordinances and state laws relating to building construction, and hereby authorize representatives of this city to enter upon the above-mentioned property for inspection purposes.
 I realize that this permit is an application for inspection, that it does not approve or authorize the work specified herein, that it does not authorize or permit any violation or failure to comply with any applicable law, that neither the city of Los Angeles nor any board, department, officer or employee thereof make any warranty or shall be responsible for the performance or results of any work described herein or the condition of the property or soil upon which such work is performed. (See Sec. 91.0202 LAMC)
 Signed _____ Date _____
 (Owner or agent having property owner's consent) Position


Bureau of Engineering	ADDRESS APPROVED	Z/A Meyers 11/19/79
	DRIVEWAY	Fuller 1/22/80 11/79
	HIGHWAY <input checked="" type="checkbox"/> REQUIRED	Robert Almond
	DEDICATION <input checked="" type="checkbox"/> COMPLETED	Mo 7/11/80
	FLOOD CLEARANCE	
SEWERS	<input checked="" type="checkbox"/> SEWERS AVAILABLE	lager 1/22/80
	<input type="checkbox"/> NOT AVAILABLE	
	<input checked="" type="checkbox"/> SFC PAID	C-80720462
	<input type="checkbox"/> SFC DUE	
	SFC NOT APPLICABLE	
Grading	PRIVATE SEWAGE SYSTEM APPROVED	
Conservation	APPROVED FOR ISSUE <input type="checkbox"/> NO FILE <input type="checkbox"/> FILE CLOSED <input type="checkbox"/>	
F.P.S.	APPROVED (TITLE 19) (L.A.M.C.-S700)	
Housing	HOUSING AUTHORITY APPROVAL	



ATTACHED PLOT PLANS SHALL NOT EXTEND ABOVE THIS LINE

OCCUPANT LOAD	
KINDER GARTEN	= 19
Class Room I	= 24
Class Room II	= 26
Class Room III	= 26
Class Room IV	= 26
Class Room V	= 24
Class Room VI	= 26
Class Room VII	= 26
Class Room VIII	= 26
ARTS CRAFTS	= 16
LUNCH ROOM	= 24

Address of Building 1200 No. Cahuenga Blvd. 0 3 0 0 9 0 0



**CITY OF LOS ANGELES
CERTIFICATE OF OCCUPANCY**

NOTE: Any change of use or occupancy must be approved by the Department of Building and Safety.
This certifies that, so far as ascertained by or made known to the undersigned, the building at the above address complies with the applicable requirements of the Municipal Code, as follows: Ch. 1, as to permitted uses, Ch. 9, Arts. 1, 3, 4, and 5; and with applicable requirements of State Housing Law—for following occupancies:

Issued 5-13-82 . Permit No. and Year LA 06581/80 .

2 story, type V, 120'x127'5", elementary school. Maximum Occupants - 223. 9 required parking spaces provided. S1/B2 Occupancy. BF 794760; AFF. 49441.

Owner Tekeyan Armenian Cultural Assn.
Owner's Address 7466 Beverly Blvd.
Los Angeles, CA 90036



Bldg-Addition Commercial Regular Plan Check Plan Check Submittal	City of Los Angeles - Department of Building and Safety APPLICATION FOR BUILDING PERMIT AND CERTIFICATE OF OCCUPANCY	Last Status: Ready to Issue Status Date: 06/05/2003
---	---	--

1. TRACT	BLOCK	LOT(s)	ARB	COUNTY MAP REF #	PARCEL ID # (PIN #)	2. ASSESSOR PARCEL #
TR 774		4		M B 16-96	144B185 397	5533 - 006 - 032
TR 774		3		M B 16-96	144B185 398	5533 - 006 - 032
TR 774		2		M B 16-96	144B185 442	5533 - 006 - 032
TR 774		1		M B 16-96	144B185 461	5533 - 006 - 032

3. PARCEL INFORMATION LADBS Branch Office - LA Council District - 13 Community Plan Area - Hollywood Census Tract - 1908.000 District Map - 144B185	Energy Zone - 9 Highway Dedication - YES Lot Size - *INC LEGAL Lot Type - Corner Near Source Zone Distance - 1.7	Thomas Brothers Map Grid - 593-F5
ZONE(S): RDI.5-1XL /		

4. DOCUMENTS ZA - ZA-1990-819-PAD CPC - CPC-2000-5458-CU AFF - 03-1551171<LOT-TIE> AFF - 03-1581812<SUMP PUMP>	AFF - AFF-49441 AFF - AFF-62026 AFF - AFF-68020	<p>*P020142000005515FN*</p>
---	---	------------------------------------

5. CHECKLIST ITEMS Fabricator Req'd - Glued-Laminated Timber Fabricator Req'd - Prefabricated Joist Fabricator Req'd - Shop Welds	Fabricator Req'd - Structural Steel Special Inspect - Concrete>2.5ksi Special Inspect - Epoxy Bolts	Special Inspect - Epoxy Injection Special Inspect - Field Welding Special Inspect - Fire Proofing
---	---	---

6. PROPERTY OWNER, TENANT, APPLICANT INFORMATION			
Owner(s): Tekeyan Cultural Assn Inc	1734 Verdugo Rd NO 16	GLENDALE CA 91208	
Tenant: Applicant: (Relationship: Architect)	Same As Arch	L A 90049	(310) 472-8683

7. EXISTING USE (18) School Building	PROPOSED USE	8. DESCRIPTION OF WORK ADD TO SCHOOL<AUDITORIUM/CLASSROOMS & BASEMENT PARKING GARAGE> - SUBMITTAL 2: STRUCTURAL REVISION
--	---------------------	---

9. # Bldgs on Site & Use:	
10. APPLICATION PROCESSING INFORMATION	
BLDG. PC By: Dean Lee OK for Cashier: Dean Lee Signature: <i>D. Lee</i>	DAS PC By: Aldous Chic Coord. OK: Date: <u>06/05/2003</u>

For information and/or inspection requests originating within LA County,
Call toll-free (888) LA4BUILD
 Outside LA County, call (213) 482-0000. (LA4BUILD = 524-2845)

For Cashier's Use Only
 W/O #: 21405515
 LA Department of Buildings and Safety
 VN 16 26 050128 06/05/03 10:04AM

11. PROJECT VALUATION & FEE INFORMATION Final Fee Period			
Permit Valuation:	\$2,940,000	PC Valuation:	
FINAL TOTAL Bldg-Addition	28,466.44	School District Commercial Area	14,897.44
Permit Fee Subtotal Bldg-Addition	11,391.28	Permit Issuing Fee	0.00
Energy Surcharge			
Handicapped Access			
Plan Check Subtotal Bldg-Addition	0.00		
Off-hour Plan Check	0.00		
Plan Maintenance	227.83		
Fire Hydrant Refuse-To-Pay			
E.Q. Instrumentation	617.40		
O.S. Surcharge	244.73		
Sys. Surcharge	734.19		
Planning Surcharge	348.57		
Planning Surcharge Misc Fee	5.00		
Sewer Cap ID:			

FIRE HYDRANT FEE NOTICE: THE CITY OF LOS ANGELES MAY AMEND THE FIRE HYDRANT FEE ORDINANCE. (LAMC SECTION 91.0304 (b) 8). THE OWNER OF THE PROJECT DESIGNATED IN THIS PERMIT SHALL BE OBLIGATED TO PAY TO THE DEPARTMENT A FIRE HYDRANT FEE IN THE AMOUNT TO BE CALCULATED PURSUANT TO ANY AMENDMENT TO THE FIRE HYDRANT FEE ORDINANCE. THIS FEE WILL BE USED TO PROVIDE ADEQUATE FIRE SAFETY FACILITIES AND SERVICES FOR NEW DEVELOPMENT. EXCEPTION: THIS PARAGRAPH NUMBER 8 SHALL NOT APPLY TO ANY PERMIT FOR DEMOLITION OF A BUILDING OR STRUCTURE.

BUILDING PERMIT COMM	\$11,391.28
PLAN MAINTENANCE	\$227.83
EI COMMERCIAL	\$617.40
ONE STOP SURCH	\$244.73
SYSTEMS DEVT FEE	\$734.19
CITY PLANNING SURCH	\$348.57
MISCELLANEOUS	\$5.00
SCHOOL D-COMM	\$14,897.44
Subtotal:	\$28,466.44
Carry Over FROM Tran# 050127	\$160.00
Total Due:	\$28,626.44
Check:	\$28,626.44

12. ATTACHMENTS	
Plot Plan. <input checked="" type="checkbox"/> <i>DL</i>	

13. STRUCTURE INVENTORY

02014 - 20000 - 05515

(P) Basement 1 Levels	(P) E1 Occupancy 11,624 Sqft 358 Max Occ.	(P) Floor Construction - Concrete Slab on Grade
(P) Floor Area (ZC) 43,816 Sqft	(P) S3 Occupancy 23,400 Sqft Max Occ.	(P) Foundation - Continuous Footing
(P) Height (BC) 43 Feet	(P) Parking Req'd 41 # Changed Total	(P) Foundation - Spread (Pad) Footing
(P) Height (ZC) 43 Feet	(P) Provided Compact Parking 18 Stalls	(P) Roof Construction - Concrete Deck
(P) Length 123 Feet	(P) Provided Disabled Parking 3 Stalls	(P) Roof Construction - Wood Frame/Sheathing
(P) Stories 2 Levels	(P) Provided Standard Parking 37 Stalls	(P) Wall Construction - Masonry
(P) Width 76.5 Feet	(P) Total Parking for Site 58 Site Total	(P) Wall Construction - Wood Stud
(P) NFPA-13 Fire Sprinklers Thru-out	(P) Type I-F.R. Construction	(P) A2.1 Occupancy 7,904 Sqft 1,039 Max Occ.
(P) Masonry Shearwall	(P) Type V-1HR Construction	
(P) Steel Ordinary M.R. Frame	(P) Floor Construction - Concrete Deck	

14. APPLICATION COMMENTS

**** Approved Seismic Gas Shut-Off Valve may be required. ** ADMIN. APPROVAL APPROVED FOR OPENING PROTECTIONS**

In the event that any box (i.e. 1-16) is filled to capacity, it is possible that additional information has been captured electronically and could not be printed due to space restrictions. Nevertheless, the information printed exceeds that required by Section 19825 of the Health and Safety Code of the State of California.

15. Building Relocated From:

16. CONTRACTOR, ARCHITECT, & ENGINEER NAME	ADDRESS	CLASS	LICENSE#	PHONE #
(A) Minassian, Garo Vahan	140 Acari Drive,	Los Angeles, CA 90049	C7747	3104728683
(E) Nazarian, Hagop N	28411 Golden Meadow Dr,	Rancho Palos Verdes, CA 90275	S1798	3103785330
(O) , Owner-Builder			0	

PERMIT EXPIRATION

This permit expires two years after the date of the permit issuance. This permit will also expire if no construction work is performed for a continuous period of 180 days (Sec. 98.0602 LAMC). Claims for refund of fees paid must be filed within one year from the date of expiration for permits granted by the Dept. of Building & Safety (Sec. 22.12 & 22.13 LAMC).

17. OWNER-BUILDER DECLARATION

I hereby affirm under penalty of perjury that I am exempt from the Contractors' State License Law for the following reason (Section 7031.5, Business and Professions Code: Any city or county which requires a permit to construct, alter, improve, demolish, or repair any structure, prior to its issuance, also requires the applicant for such permit to file a signed statement that he or she is licensed pursuant to the provisions of the Contractors License Law (Chapter 9 (commencing with Section 7000) of Division 3 of the Business and Professions Code) or that he or she is exempt therefrom and the basis for the alleged exemption. Any violation of Section 7031.5 by any applicant for a permit subjects the applicant to a civil penalty of not more than five hundred dollars (\$500).):

- I, as the owner of the property, or my employees with wages as their sole compensation, will do the work, and the structure is not intended or offered for sale (Sec. 7044, Business & Professions Code: The Contractors License Law does not apply to an owner of property who builds or improves thereon, and who does such work himself or herself or through his or her own employees, provided that such improvements are not intended or offered for sale. If, however, the building or improvement is sold within one year from completion, the owner-builder will have the burden of proving that he or she did not build or improve for the purpose of sale).
- OR
- I, as the owner of the property, am exclusively contracting with licensed contractors to construct the project (Sec. 7044, Business & Professions Code: The Contractors License Law does not apply to an owner of property who builds or improves thereon, and who contracts for such projects with a contractor(s) licensed pursuant to the Contractors License Law.)

18. WORKERS' COMPENSATION DECLARATION

I hereby affirm, under penalty of perjury, one of the following declarations:

- I have and will maintain a certificate of consent to self insure for workers' compensation, as provided for by Section 3700 of the Labor Code, for the performance of the work for which this permit is issued.
- I have and will maintain workers' compensation insurance, as required by Section 3700 of the Labor Code, for the performance of the work for which this permit is issued. My workers' compensation insurance carrier and policy number are:

Carrier: _____ Policy Number: _____

- I certify that in the performance of the work for which this permit is issued, I shall not employ any person in any manner so as to become subject to the workers' compensation laws of California, and agree that if I should become subject to the workers' compensation provisions of Section 3700 of the Labor Code, I shall forthwith comply with those provisions.

WARNING: FAILURE TO SECURE WORKERS' COMPENSATION COVERAGE IS UNLAWFUL, AND SHALL SUBJECT AN EMPLOYER TO CRIMINAL PENALTIES AND CIVIL FINES UP TO ONE HUNDRED THOUSAND DOLLARS (\$100,000), IN ADDITION TO THE COST OF COMPENSATION, DAMAGES AS PROVIDED FOR IN SECTION 3706 OF THE LABOR CODE, INTEREST, AND ATTORNEY'S FEES.

19. ASBESTOS REMOVAL DECLARATION

I certify that notification of asbestos removal is either not applicable or was sent to the AQMD or EPA as per section 19827.5 of the Health and Safety Code.

20. FINAL DECLARATION

I certify that I have read this application INCLUDING THE ABOVE DECLARATIONS and state that the above information INCLUDING THE ABOVE DECLARATIONS is correct. I agree to comply with all city and county ordinances and state laws relating to building construction, and hereby authorize representatives of this city to enter upon the above-mentioned property for inspection purposes. I realize that this permit is an application for inspection and that it does not approve or authorize the work specified herein, and it does not authorize or permit any violation or failure to comply with any applicable law. Furthermore, neither the City of Los Angeles nor any board, department officer, or employee thereof, make any warranty, nor shall be responsible for the performance or results of any work described herein, nor the condition of the property nor the soil upon which such work is performed. I further affirm under penalty of perjury, that the proposed work will not destroy or unreasonably interfere with any access or utility easement belonging to others and located on my property, but in the event such work does destroy or unreasonably interfere with such easement, a substitute easement(s) satisfactory to the holder(s) of the easement will be provided (Sec. 91.0106.4.3.4 LAMC).

By signing below, I certify that:

(1) I accept all the declarations above namely the Owner-Builder Declaration, Workers' Compensation Declaration, Asbestos Removal Declaration and Final Declaration; and

(2) This permit is being obtained with the consent of the legal owner of the property.

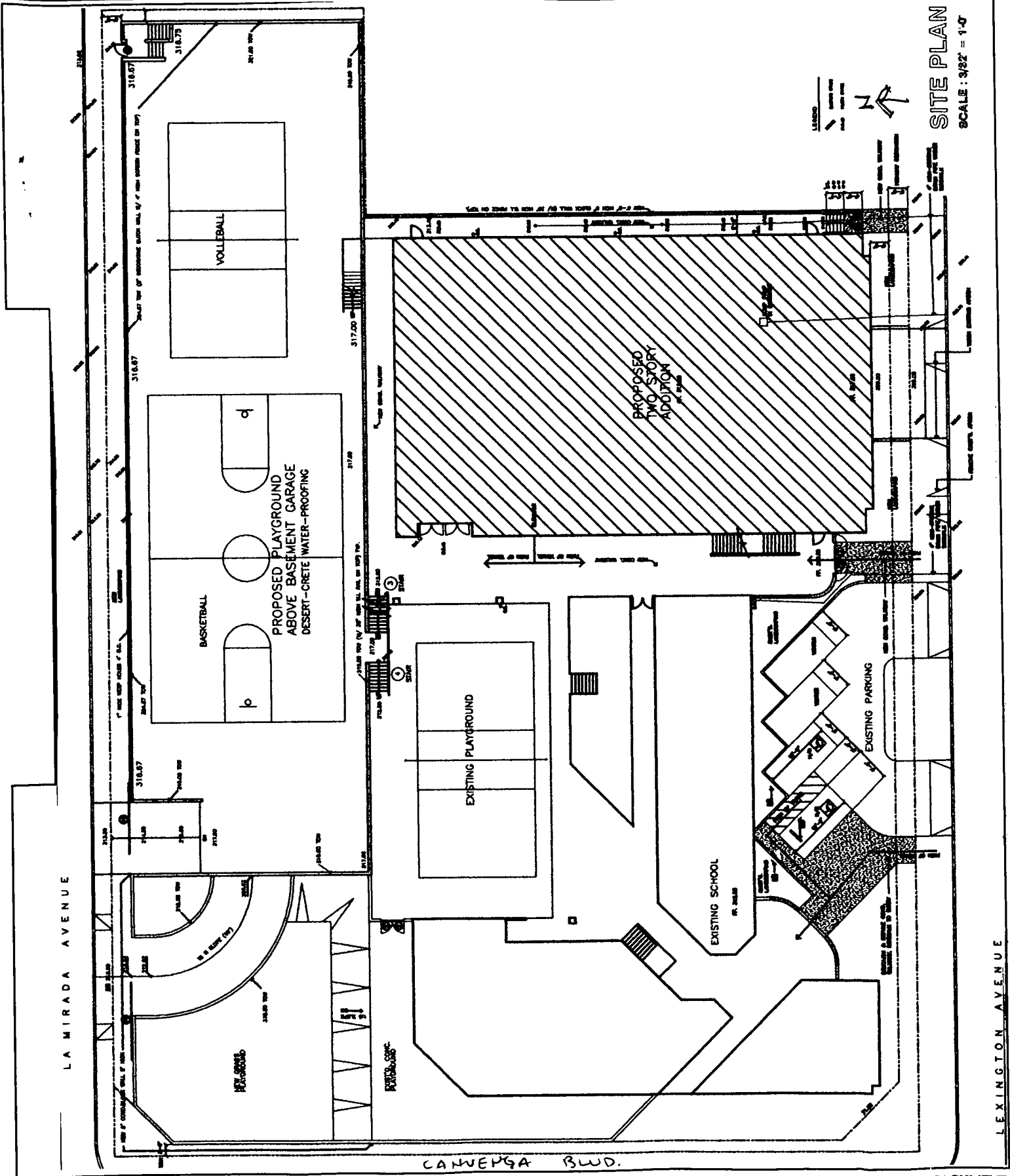
Print Name: X GARO MINASSIAN Sign: X [Signature] Date: 6.5.03 Owner Authorized Agent

Bldg-Addition
Commercial
Plan Check Submittal

City of Los Angeles - Department of Building and Safety

Plan Check #: B02VN1352
Initiating Office: VAN NUYS
Printed on: 09/26/02 13:48:37

PLOT PLAN ATTACHMENT



SITE PLAN
SCALE: 3/8" = 1'-0"

Los Angeles Department of Building and Safety

Certificate Information: 1200 N CAHUENGA BLVD 90038

Application / Permit	02014-20000-05515
Plan Check / Job No.	B03VN00603
Group	Building
Type	Bldg-Addition
Sub-Type	Commercial
Primary Use	(18) School Building
Work Description	ADD TO SCHOOL<AUDITORIUM/CLASSROOMS & BASEMENT PARKING GARAGE> - SUBMITTAL 2: STRUCTURAL REVISION
Permit Issued	Issued on 6/5/2003
Issuing Office	Valley
Current Status	Permit Finaled on 9/30/2005

Permit Application Status History

Fees Due	8/19/2002	BARRY PESHEK
No Progress	8/19/2002	TONI ZANOTTI
Fees Due	8/26/2002	TONI ZANOTTI
Submitted	8/26/2002	TONI ZANOTTI
PC Assigned	9/6/2002	DEAN LEE
Corrections Issued	9/27/2002	DEAN LEE
Reviewed by Supervisor	9/27/2002	DEAN LEE
PC Assigned	4/25/2003	DEAN LEE
Corrections Issued	4/30/2003	DEAN LEE
Reviewed by Supervisor	5/1/2003	DEAN LEE
Issued	6/5/2003	MAXX SKOULPHONG
Permit Finaled	9/30/2005	SAKO AGHAZARIAN

Permit Application Clearance Information

CPC	Cleared	4/8/2003	JON PERICA
Parking Lot landscape	Cleared	4/8/2003	JON PERICA
Site Plan Review	Cleared	4/8/2003	JON PERICA
Xeriscape landscape	Cleared	4/8/2003	JON PERICA
ZA Case	Cleared	4/8/2003	JON PERICA
A-Permit	Cleared	4/15/2003	BERTRAM MOKLEBUST
Sewer availability	Cleared	4/15/2003	BERTRAM MOKLEBUST
DAS Clearance	Cleared	5/12/2003	ALDOUS CHIC
Driveway approval	Cleared	5/21/2003	WESTON PRINGLE
Highway dedication	Cleared	5/21/2003	JASON CHANG
Hydrant and Access approval	Cleared	5/21/2003	MICHAEL THEULE
Roof/Waste drainage to street	Cleared	5/21/2003	GREGG VANDERGRIF
Transportation Demand Ord.	Cleared	5/21/2003	WESTON PRINGLE
Building Permit Clearance	Cleared	5/22/2003	WALLACE HASBROUCK
Work Adjacent to Public Way	Cleared	5/28/2003	RAMZY SAWAYA

CITY OF LOS ANGELES

CALIFORNIA



ANTONIO R. VILLARAIGOSA
MAYOR

CERTIFICATE OF OCCUPANCY

ADDRESS OF BUILDING: 1200 N. CAHUENGA BOULEVARD

NOTE: Any change of use of occupancy must be approved by the Department of Building and Safety.

- [X] This certifies that, so far as ascertained or made known to the undersigned, the vacant land, building or portion of building described below and located at the address complies with the applicable construction requirements (Chapter 9) and/or the applicable zoning requirements (Chapter 1) of the Los Angeles Municipal Code for the use, or occupancy group in which it is classified.*
(Non-Residential Uses)
- [] This certifies that, so far as ascertained by or make known to the undersigned, the building or portion of building described below and located at the above address complies with the applicable requirements of the Municipal Code, as follows: Ch. 1, as to permitted uses, Ch. 9, Arts. 1,3,4, and 5; and with applicable requirements of State Housing Law-for following occupancies:* (Residential uses)

Permit No. and Year: 02014-20000-05515/02014-20001-05515
02014-20002-05515

1 & 2 STORY, 123' x 76.5', IRREGULAR SHAPED MIXED USE ADDITION TO AN EXISTING SCHOOL BUILDING.

E1/S3/A2.1 OCCUPANCY

E1 OCCUPANCY: CLASSROOM, 11984 SQ. FT., MAXIMUM OCCUPANCY: 358
S3 OCCUPANCY: UNDERGROUND PARKING, 23400 SQ. FT., STORAGE ROOM, 281 SQ. FT.

A2.1 OCCUPANCY: AUDITORIUM, 7904 SQ. FT., MAXIMUM OCCUPANCY: 1039

TOTAL PARKING REQUIRED: 41

TOTAL PARKING PROVIDED: 58 = STANDARD: 37 + COMPACT: 18 +
HANDICAPPED: 3

* ALSO SUBJECT TO ANY AFFIDAVITS OR BUILDING AND ZONING CODE MODIFICATIONS WHETHER LISTED ABOVE OR NOT.

Issued By/Office: (LA) -VN-WLA-SP-C.D. #: Bureau: (BLDG) -BCS: Division: GI- (MS) -MSS-EQ-BMI-COMM:

OWNER: TEKEYAN CULTURAL ASSN. INC.
OWNER'S: 1734 N. VERDUGO RD., #16
ADDRESS: GLENDALE, CA 91208

Issued: 09/30/2005

BY: M. MARTIN/S.A./D.B.

08-B-95C

1010412200629247



City of Los Angeles Department of City Planning

9/14/2020 PARCEL PROFILE REPORT

PROPERTY ADDRESSES

1200 N CAHUENGA BLVD
6351 W LEXINGTON AVE

ZIP CODES

90038

RECENT ACTIVITY

None

CASE NUMBERS

CPC-2016-1450-CPU
CPC-2000-5458-CU
CPC-1986-831-GPC
CPC-1984-1-HD
ORD-164704
ORD-161116-SA19
ZA-1990-819-PAD
ENV-2016-1451-EIR
ENV-2000-5459
AFF-68020
AFF-62026
AFF-49441

Address/Legal Information

PIN Number	144B185 461
Lot/Parcel Area (Calculated)	5,152.4 (sq ft)
Thomas Brothers Grid	PAGE 593 - GRID F5
Assessor Parcel No. (APN)	5533006035
Tract	TR 774
Map Reference	M B 16-96
Block	None
Lot	FR 1
Arb (Lot Cut Reference)	None
Map Sheet	144B185

Jurisdictional Information

Community Plan Area	Hollywood
Area Planning Commission	Central
Neighborhood Council	Central Hollywood
Council District	CD 13 - Mitch O'Farrell
Census Tract #	1908.02
LADBS District Office	Los Angeles Metro

Planning and Zoning Information

Special Notes	None
Zoning	RD1.5-1XL
Zoning Information (ZI)	ZI-2374 State Enterprise Zone: Los Angeles ZI-2452 Transit Priority Area in the City of Los Angeles
General Plan Land Use	Low Medium II Residential
General Plan Note(s)	Yes
Hillside Area (Zoning Code)	No
Specific Plan Area	None
Subarea	None
Special Land Use / Zoning	None
Historic Preservation Review	No
Historic Preservation Overlay Zone	None
Other Historic Designations	None
Other Historic Survey Information	None
Mills Act Contract	None
CDO: Community Design Overlay	None
CPIO: Community Plan Imp. Overlay	None
Subarea	None
CUGU: Clean Up-Green Up	None
HCR: Hillside Construction Regulation	No
NSO: Neighborhood Stabilization Overlay	No
POD: Pedestrian Oriented Districts	None
RFA: Residential Floor Area District	None
RIO: River Implementation Overlay	No
SN: Sign District	No
Streetscape	No
Adaptive Reuse Incentive Area	None
Affordable Housing Linkage Fee	

This report is subject to the terms and conditions as set forth on the website. For more details, please refer to the terms and conditions at zimas.lacity.org
(*) - APN Area is provided "as is" from the Los Angeles County's Public Works, Flood Control, Benefit Assessment.

Residential Market Area	Medium-High
Non-Residential Market Area	High
Transit Oriented Communities (TOC)	Tier 1
RPA: Redevelopment Project Area	None
Central City Parking	No
Downtown Parking	No
Building Line	None
500 Ft School Zone	No
500 Ft Park Zone	Active: Hollywood Recreation Center Active: Hollywood Pool

Assessor Information

Assessor Parcel No. (APN)	5533006035
APN Area (Co. Public Works)*	1.200 (ac)
Use Code	7200 - Institutional - School (Private) - One Story
Assessed Land Val.	\$11,257,294
Assessed Improvement Val.	\$4,802,750
Last Owner Change	07/26/2017
Last Sale Amount	\$9
Tax Rate Area	67
Deed Ref No. (City Clerk)	None
Building 1	
Year Built	1981
Building Class	DX
Number of Units	1
Number of Bedrooms	0
Number of Bathrooms	0
Building Square Footage	12,033.0 (sq ft)
Building 2	
Year Built	2004
Building Class	DX
Number of Units	0
Number of Bedrooms	0
Number of Bathrooms	0
Building Square Footage	18,952.0 (sq ft)
Building 3	
Year Built	2004
Building Class	BX
Number of Units	0
Number of Bedrooms	0
Number of Bathrooms	0
Building Square Footage	13,578.0 (sq ft)
Building 4	No data for building 4
Building 5	No data for building 5
Rent Stabilization Ordinance (RSO)	No [APN: 5533006035]

Additional Information

Airport Hazard	None
Coastal Zone	None
Farmland	Area Not Mapped
Urban Agriculture Incentive Zone	YES
Very High Fire Hazard Severity Zone	No
Fire District No. 1	No
Flood Zone	Outside Flood Zone
Watercourse	No
Hazardous Waste / Border Zone Properties	No
Methane Hazard Site	None

This report is subject to the terms and conditions as set forth on the website. For more details, please refer to the terms and conditions at zimas.lacity.org
 (*) - APN Area is provided "as is" from the Los Angeles County's Public Works, Flood Control, Benefit Assessment.

High Wind Velocity Areas	No
Special Grading Area (BOE Basic Grid Map A-13372)	No
Wells	None

Seismic Hazards

Active Fault Near-Source Zone	
Nearest Fault (Distance in km)	1.64445696
Nearest Fault (Name)	Hollywood Fault
Region	Transverse Ranges and Los Angeles Basin
Fault Type	B
Slip Rate (mm/year)	1.00000000
Slip Geometry	Left Lateral - Reverse - Oblique
Slip Type	Poorly Constrained
Down Dip Width (km)	14.00000000
Rupture Top	0.00000000
Rupture Bottom	13.00000000
Dip Angle (degrees)	70.00000000
Maximum Magnitude	6.40000000
Alquist-Priolo Fault Zone	No
Landslide	No
Liquefaction	No
Preliminary Fault Rupture Study Area	No
Tsunami Inundation Zone	No

Economic Development Areas

Business Improvement District	None
Hubzone	Redesignated until Dec 2021
Opportunity Zone	Yes
Promise Zone	Los Angeles
State Enterprise Zone	Los Angeles

Housing

Direct all Inquiries to	Housing+Community Investment Department
Telephone	(866) 557-7368
Website	http://hcidla.lacity.org
Rent Stabilization Ordinance (RSO)	No [APN: 5533006035]
Ellis Act Property	No

Public Safety

Police Information	
Bureau	West
Division / Station	Hollywood
Reporting District	666
Fire Information	
Bureau	West
Batallion	5
District / Fire Station	27
Red Flag Restricted Parking	No

CASE SUMMARIES

Note: Information for case summaries is retrieved from the Planning Department's Plan Case Tracking System (PCTS) database.

Case Number:	CPC-2016-1450-CPU
Required Action(s):	CPU-COMMUNITY PLAN UPDATE
Project Descriptions(s):	UPDATE TO THE HOLLYWOOD COMMUNITY PLAN
Case Number:	CPC-2000-5458-CU
Required Action(s):	CU-CONDITIONAL USE
Project Descriptions(s):	REQUEST FOR THE EXPANSION OF SCHOOL PROPERTY, BUILDING AND STUDENT ENROLLMENT.
Case Number:	CPC-1986-831-GPC
Required Action(s):	GPC-GENERAL PLAN/ZONING CONSISTENCY (AB283)
Project Descriptions(s):	HOLLYWOOD COMMUNITY PLAN REVISION/GENERAL PLAN CONSISTENCY PLAN AMENDMENT, ZONE CHANGES AND HEIGHT DISTRICT CHANGES
Case Number:	CPC-1984-1-HD
Required Action(s):	HD-HEIGHT DISTRICT
Project Descriptions(s):	CHANGE OF HEIGHT DISTRICT WITHIN THE "CORE AREA OF L.A."- GENERAL PLAN ZONE CONSISTENCY PROGRAM.
Case Number:	ZA-1990-819-PAD
Required Action(s):	PAD-PLAN APPROVAL ONLY FOR A DEEMED-TO-BE-APPROVED CU
Project Descriptions(s):	REQUEST FOR TWO ADDITIONAL CLASSROOMS TO AN EXISTING PRIVATE SCHOOL IN THE RD1.5-1XL ZONE.
Case Number:	ENV-2016-1451-EIR
Required Action(s):	EIR-ENVIRONMENTAL IMPACT REPORT
Project Descriptions(s):	UPDATE TO THE HOLLYWOOD COMMUNITY PLAN
Case Number:	ENV-2000-5459
Required Action(s):	Data Not Available
Project Descriptions(s):	REQUEST FOR THE EXPANSION OF SCHOOL PROPERTY, BUILDING AND STUDENT ENROLLMENT.

DATA NOT AVAILABLE

ORD-164704

ORD-161116-SA19

AFF-68020

AFF-62026

AFF-49441



Address: 1200 N CAHUENGA BLVD

APN: 5533006035

PIN #: 144B185 461

Tract: TR 774

Block: None

Lot: FR 1

Arb: None









Zoning: RD1.5-1XL

General Plan: Low Medium II Residential



LEGEND

GENERALIZED ZONING

-  OS, GW
-  A, RA
-  RE, RS, R1, RU, RZ, RW1
-  R2, RD, RMP, RW2, R3, RAS, R4, R5, PVSP
-  CR, C1, C1.5, C2, C4, C5, CW, WC, ADP, LASED, CEC, USC, PPSP, MU, NMU
-  CM, MR, CCS, UV, UI, UC, M1, M2, LAX, M3, SL, HJ, HR, NI
-  P, PB
-  PF

GENERAL PLAN LAND USE

LAND USE

RESIDENTIAL





-  Minimum Residential
-  Very Low / Very Low I Residential
-  Very Low II Residential
-  Low / Low I Residential
-  Low II Residential
-  Low Medium / Low Medium I Residential
-  Low Medium II Residential
-  Medium Residential
-  High Medium Residential
-  High Density Residential
-  Very High Medium Residential

COMMERCIAL






-  Limited Commercial
-  Limited Commercial - Mixed Medium Residential
-  Highway Oriented Commercial
-  Highway Oriented and Limited Commercial
-  Highway Oriented Commercial - Mixed Medium Residential
-  Neighborhood Office Commercial
-  Community Commercial
-  Community Commercial - Mixed High Residential
-  Regional Center Commercial

FRAMEWORK

COMMERCIAL

-  Neighborhood Commercial
-  General Commercial
-  Community Commercial
-  Regional Mixed Commercial






INDUSTRIAL

-  Commercial Manufacturing
-  Limited Manufacturing
-  Light Manufacturing
-  Heavy Manufacturing
-  Hybrid Industrial




PARKING

-  Parking Buffer






PORT OF LOS ANGELES

-  General / Bulk Cargo - Non Hazardous (Industrial / Commercial)
-  General / Bulk Cargo - Hazard
-  Commercial Fishing
-  Recreation and Commercial
-  Intermodal Container Transfer Facility Site



LOS ANGELES INTERNATIONAL AIRPORT

-  Airport Landside / Airport Landside Support
-  Airport Airside
-  LAX Airport Northside

OPEN SPACE / PUBLIC FACILITIES















-  Open Space
-  Public / Open Space
-  Public / Quasi-Public Open Space
-  Other Public Open Space
-  Public Facilities

















INDUSTRIAL

-  Limited Industrial
-  Light Industrial






CIRCULATION

STREET





































-  Arterial Mountain Road
-  Collector Scenic Street
-  Collector Street
-  Collector Street (Hillside)
-  Collector Street (Modified)
-  Collector Street (Proposed)
-  Country Road
-  Divided Major Highway II
-  Divided Secondary Scenic Highway
-  Local Scenic Road
-  Local Street
-  Major Highway (Modified)
-  Major Highway I
-  Major Highway II
-  Major Highway II (Modified)

-  Major Scenic Highway
-  Major Scenic Highway (Modified)
-  Major Scenic Highway II
-  Mountain Collector Street
-  Park Road
-  Parkway
-  Principal Major Highway
-  Private Street
-  Scenic Divided Major Highway II
-  Scenic Park
-  Scenic Parkway
-  Secondary Highway
-  Secondary Highway (Modified)
-  Secondary Scenic Highway
-  Special Collector Street
-  Super Major Highway

FREEWAYS

-  Freeway
-  Interchange
-  On-Ramp / Off- Ramp
-  Railroad
-  Scenic Freeway Highway


























MISC. LINES

-  Airport Boundary
-  Bus Line
-  Coastal Zone Boundary
-  Coastline Boundary
-  Collector Scenic Street (Proposed)
-  Commercial Areas
-  Commercial Center
-  Community Redevelopment Project Area
-  Country Road
-  DWP Power Lines
-  Desirable Open Space
-  Detached Single Family House
-  Endangered Ridgeline
-  Equestrian and/or Hiking Trail
-  Hiking Trail
-  Historical Preservation
-  Horsekeeping Area
-  Local Street
-  MSA Desirable Open Space
-  Major Scenic Controls
-  Multi-Purpose Trail
-  Natural Resource Reserve
-  Park Road
-  Park Road (Proposed)
-  Quasi-Public
-  Rapid Transit Line
-  Residential Planned Development
-  Scenic Highway (Obsolete)
-  Secondary Scenic Controls
-  Secondary Scenic Highway (Proposed)
-  Site Boundary
-  Southern California Edison Power
-  Special Study Area
-  Specific Plan Area
-  Stagecoach Line
-  Wildlife Corridor





POINTS OF INTEREST

 Alternative Youth Hostel (Proposed)	 Horticultural Center	 Public Elementary School
 Animal Shelter	 Hospital	 Public Elementary School (Proposed)
 Area Library	 Hospital (Proposed)	 Public Golf Course
 Area Library (Proposed)	HW House of Worship	 Public Golf Course (Proposed)
 Bridge	e Important Ecological Area	 Public Housing
 Campground	 Important Ecological Area (Proposed)	 Public Housing (Proposed Expansion)
 Campground (Proposed)	 Interpretive Center (Proposed)	 Public Junior High School
 Cemetery	 Junior College	 Public Junior High School (Proposed)
HW Church	 MTA / Metrolink Station	 Public Middle School
 City Hall	 MTA Station	 Public Senior High School
 Community Center	 MTA Stop	 Public Senior High School (Proposed)
 Community Library	MWD MWD Headquarters	 Pumping Station
 Community Library (Proposed Expansion)	 Maintenance Yard	 Pumping Station (Proposed)
 Community Library (Proposed)	 Municipal Office Building	 Refuse Collection Center
 Community Park	P Municipal Parking lot	 Regional Library
 Community Park (Proposed Expansion)	 Neighborhood Park	 Regional Library (Proposed Expansion)
 Community Park (Proposed)	 Neighborhood Park (Proposed Expansion)	 Regional Library (Proposed)
 Community Transit Center	 Neighborhood Park (Proposed)	 Regional Park
 Convalescent Hospital	 Oil Collection Center	 Regional Park (Proposed)
 Correctional Facility	 Parking Enforcement	RPD Residential Plan Development
 Cultural / Historic Site (Proposed)	 Police Headquarters	 Scenic View Site
 Cultural / Historical Site	 Police Station	 Scenic View Site (Proposed)
 Cultural Arts Center	 Police Station (Proposed Expansion)	 School District Headquarters
DMV DMV Office	 Police Station (Proposed)	 School Unspecified Loc/Type (Proposed)
DWP DWP	 Police Training site	 Skill Center
 DWP Pumping Station	PO Post Office	 Social Services
 Equestrian Center	 Power Distribution Station	 Special Feature
 Fire Department Headquarters	 Power Distribution Station (Proposed)	 Special Recreation (a)
 Fire Station	 Power Receiving Station	 Special School Facility
 Fire Station (Proposed Expansion)	 Power Receiving Station (Proposed)	 Special School Facility (Proposed)
 Fire Station (Proposed)	C Private College	 Steam Plant
 Fire Supply & Maintenance	E Private Elementary School	 Surface Mining
 Fire Training Site	 Private Golf Course	 Trail & Assembly Area
 Fireboat Station	 Private Golf Course (Proposed)	 Trail & Assembly Area (Proposed)
 Health Center / Medical Facility	JH Private Junior High School	UTL Utility Yard
 Helistop	PS Private Pre-School	 Water Tank Reservoir
 Historic Monument	 Private Recreation & Cultural Facility	 Wildlife Migration Corridor
 Historical / Cultural Monument	SH Private Senior High School	 Wildlife Preserve Gate
 Horsekeeping Area	SF Private Special School	
 Horsekeeping Area (Proposed)	 Public Elementary (Proposed Expansion)	

SCHOOLS/PARKS WITH 500 FT. BUFFER

 Existing School/Park Site	 Planned School/Park Site	 Inside 500 Ft. Buffer
 Aquatic Facilities	 Other Facilities	 Opportunity School
 Beaches	 Park / Recreation Centers	 Charter School
 Child Care Centers	 Parks	 Elementary School
 Dog Parks	 Performing / Visual Arts Centers	 Span School
 Golf Course	 Recreation Centers	 Special Education School
 Historic Sites	 Senior Citizen Centers	 High School
 Horticulture/Gardens		 Middle School
 Skate Parks		 Early Education Center

COASTAL ZONE



 Coastal Zone Commission Authority
 Calvo Exclusion Area
 Not in Coastal Zone
 Dual Jurisdictional Coastal Zone

TRANSIT ORIENTED COMMUNITIES (TOC)





























 Tier 1	 Tier 3
 Tier 2	 Tier 4

Note: TOC Tier designation and map layers are for reference purposes only. Eligible projects shall demonstrate compliance with Tier eligibility standards prior to the issuance of any permits or approvals. As transit service changes, eligible TOC Incentive Areas will be updated.

WAIVER OF DEDICATION OR IMPROVEMENT

 Public Work Approval (PWA)
 Waiver of Dedication or Improvement (WDI)

OTHER SYMBOLS

 Lot Line	 Airport Hazard Zone	 Flood Zone
 Tract Line	 Census Tract	 Hazardous Waste
 Lot Cut	 Coastal Zone	 High Wind Zone
 Easement	 Council District	 Hillside Grading
 Zone Boundary	 LADBS District Office	 Historic Preservation Overlay Zone
 Building Line	 Downtown Parking	 Specific Plan Area
 Lot Split	 Fault Zone	 Very High Fire Hazard Severity Zone
 Community Driveway	 Fire District No. 1	 Wells
 Building Outlines 2014	 Tract Map	
 Building Outlines 2008	 Parcel Map	



Well Finder

CalGEM GIS

[More Info](#) | [Help](#) | ©

- Well Status and Well Type Filter
- Search
- Zoom to Field
- Measurement
- Layers

1200 n cahuengabld., los anç

La Mirada Ave

T.C.A. Arshag
Dickensian
School

Lexington Ave

N Cahuenga Blvd

Lillian Way

200ft

1:2,257 34.094166 -118.32457

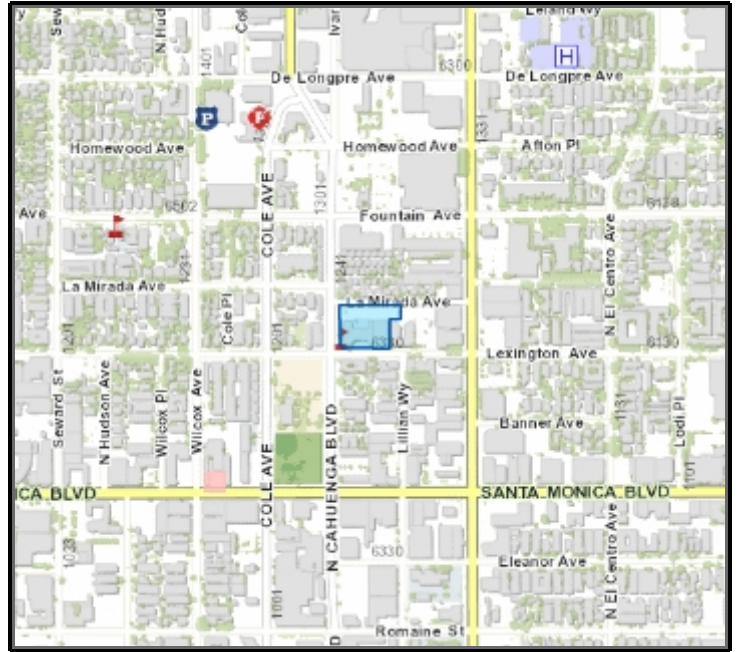
Parcel Profile Report

Report date: 9/2/2020 9:48:42 AM



APN: 5533-006-035

Address: 1200 N CAHUENGA BLVD LOS ANGELES CA 90038



Address: 1200 N CAHUENGA BLVD

City: LOS ANGELES CA

Owner:

Mailing Address:

Mailing City:

Lot Size Sq Ft: 52199

Lot Size Acres: 1.20

Legal Description:

LOTS 19 THRU 25 TR=4622 AND POR OF LOTS 1 THRU 4 AND ALL OF LOTS 5,6 TR=774

Use Code: 7200

Use Description: Schools (Private)

Tax Rate Area: 00067

Transfer Date: 2017-07-26

Last Sale Date:

Last Sale Amount:

Building 1

Design Type: 7200

Bedrooms: 0

Quality Class Shape:

Baths: 0

Year Built: 1981

Bldg Sq Ft: 12033

Units: 1

Effective Yr: 1984

NOTE: The information and materials contained herein are provided as a public service to provide planning and zoning information for the unincorporated areas of Los Angeles County. Parcel information shown on this page is from the Assessor's Office. The County has made every reasonable effort to ensure the accuracy of the information and materials contained within.

APN: 5533-006-035

Address: 1200 N CAHUENGA BLVD LOS ANGELES CA 90038

General

Census Tract 2010

TRACT: 190802

TOT_POP: 2784

City and Community

City Name: LOS ANGELES

Type:

Community Name:

Jurisdiction: INCORPORATED CITY

Community Standards District

No Results Found

CSD Area Specific Boundary

No Results Found

DRP Field Office Service Area

No Results Found

DRP Service Area

Name: SERVICE AREA B (WEST)

Equestrian District

No Results Found

Historic Resources

No Results Found

Leased Parcel (Marina del Rey)

No Results Found

LUP Community/Area Plan

No Results Found

LUP General Plan

No Results Found

Rural Outdoor Lighting District (Dark Skies)

No Results Found

Significant Ecological Area (SEA)

No Results Found

Significant Ridgeline

No Results Found

Supervisorial District

Name: 3RD SUP. DISTRICT

Supervisor Name: 3RD DISTRICT:

District: 3

Transit Oriented District

No Results Found

Watershed

Name: BALLONA CREEK

Zoned District

No Results Found

Zoning (Boundary)

No Results Found

Zoning Map Grid

No Results Found


NOTE: The information and materials contained herein are provided as a public service to provide planning and zoning information for the unincorporated areas of Los Angeles County. Parcel information shown on this page is from the Assessor's Office. The County has made every reasonable effort to ensure the accuracy of the information and materials contained within.



View Looking North



View Looking South



View Looking West



View Looking East

NOTE: The information and materials contained herein are provided as a public service to provide planning and zoning information for the unincorporated areas of Los Angeles County. Parcel information shown on this page is from the Assessor's Office. The County has made every reasonable effort to ensure the accuracy of the information and materials contained within.



FEMA Flood Map Service Center: Search By Address

Navigation

Search

Languages

Enter an address, place, or coordinates: ?

1200 n cahuengablvd., los angeles

Search

Whether you are in a high risk zone or not, you may need [flood insurance](https://www.fema.gov/national-flood-insurance-program) because most homeowners insurance doesn't cover flood damage. If you live in an area with low or moderate flood risk, you are 5 times more likely to experience flood than a fire in your home over the next 30 years. For many, a National Flood Insurance Program's flood insurance policy could cost less than \$400 per year. Call your insurance agent today and protect what you've built.

Learn more about [steps you can take](https://www.fema.gov/what-mitigation) to reduce flood risk damage.

MSC Home (/portal/)

MSC Search by Address (/portal/search)

MSC Search All Products (/portal/advanceSearch)

MSC Products and Tools (/portal/resources/productsandtools)

Hazus (/portal/resources/hazus)

LOMC Batch Files (/portal/resources/lomc)

Product Availability (/portal/productAvailability)

MSC Frequently Asked Questions (FAQs) (/portal/resources/faq)

MSC Email Subscriptions (/portal/subscriptionHome)

Contact MSC Help (/portal/resources/contact)

Search Results—Products for LOS ANGELES, CITY OF

Show ALL Products » (<https://msc.fema.gov/portal/availabilitySearch?addcommunity=060137&communityName=LOS>)

The flood map for the selected area is number **06037C1605F**, effective on **09/26/2008** ?

DYNAMIC MAP



MAP IMAGE



(<https://msc.fema.gov/portal/downloadProduct?>

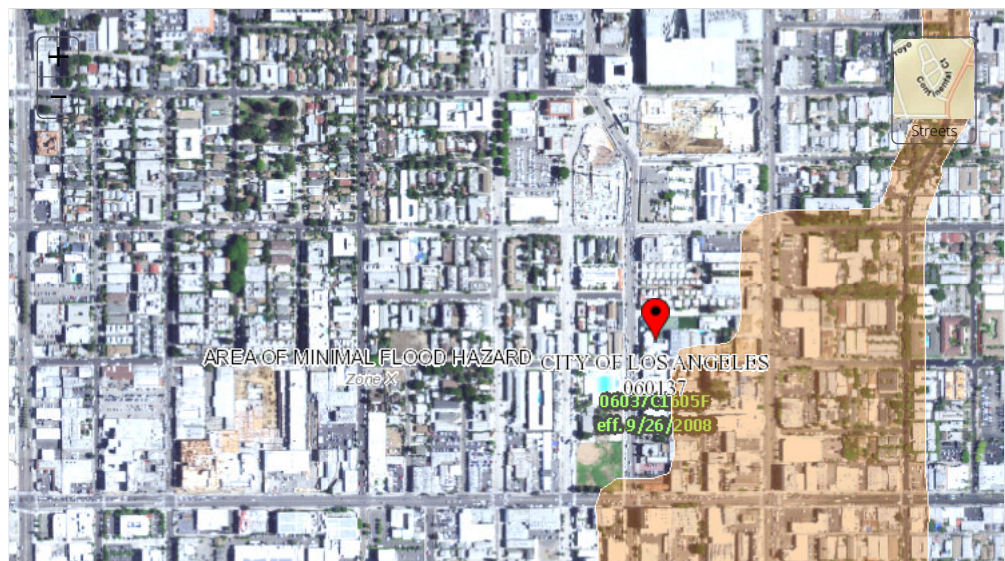
[filepath=/06/P/Firm/06037C1605F.png&productTypeID=FINAL_PRODUCT&productSubTypeID=FIRM_PANEL](https://msc.fema.gov/portal/downloadProduct?filepath=/06/P/Firm/06037C1605F.png&productTypeID=FINAL_PRODUCT&productSubTypeID=FIRM_PANEL))

Changes to this FIRM ?

- Revisions (4)
- Amendments (4)
- Revalidations (0)

You can choose a new flood map or move the location pin by selecting a different location on the locator map below or by entering a new location in the search field above. It may take a minute or more during peak hours to generate a dynamic FIRMette. If you are a person with a disability, are blind, or have low vision, and need assistance, please contact a map specialist (<https://msc.fema.gov/portal/resources/contact>).

Go To NFHL Viewer » (<https://hazards-fema.maps.arcgis.com/apps/webappviewer/index.html?id=8b0adb51996444d>)





PIN

- Approximate location based on user input and does not represent an authoritative property location

MAP PANELS

- Selected FloodMap Boundary
- Digital Data Available
- No Digital Data Available
- Unmapped

OTHER AREAS

- NO SCREEN Area of Minimal Flood Hazard Zone X
- Effective LOMRs
- Area of Undetermined Flood Hazard Zone D
- Otherwise Protected Area
- Coastal Barrier Resource System Area

SPECIAL FLOOD HAZARD AREAS

- Without Base Flood Elevation (BFE) Zone A, V, A99
- With BFE or Depth
- Regulatory Floodway Zone AE, AO, AH, VE, AR

OTHER AREAS OF FLOOD HAZARD

- 0.2% Annual Chance Flood Hazard, Areas of 1% annual chance flood with average depth less than one foot or with drainage areas of less than one square mile Zone X
- Future Conditions 1% Annual Chance Flood Hazard Zone X
- Area with Reduced Flood Risk due to Levee. See Notes. Zone X
- Area with Flood Risk due to Levee Zone D

OTHER FEATURES

- 20.2 Cross Sections with 1% Annual Chance
- 17.5 Water Surface Elevation
- Coastal Transect
- Base Flood Elevation Line (BFE)
- Limit of Study
- Jurisdiction Boundary
- Coastal Transect Baseline
- Profile Baseline
- Hydrographic Feature

GENERAL STRUCTURES

- Channel, Culvert, or Storm Sewer
- Levee, Dike, or Floodwall

Share This Page.

[Home](http://www.fema.gov/) |
 [Download Plug-ins](http://www.fema.gov/download-plug-ins) |
 [About Us](http://www.fema.gov/about-agency) |
 [Privacy Policy](http://www.fema.gov/privacy-policy) |
 [FOIA](http://www.fema.gov/foia) |
 [Office of the Inspector General](http://www.oig.dhs.gov/) |
 [Strategic Plan](http://www.fema.gov/fema-strategic-plan) |
 [Whitehouse.gov](http://www.whitehouse.gov/) |
 [DHS.gov](http://www.dhs.gov) |
 [Ready.gov](http://www.ready.gov) |
 [USA.gov](http://www.usa.gov) |
 [DisasterAssistance.gov](http://www.disasterassistance.gov/)



<https://www.oig.dhs.gov/hotline>

Official website of the Department of Homeland Security



FEMA Flood Map Service Center: Search By Address

Navigation

Search

Languages

MSC Home (/portal/)

MSC Search by Address (/portal/search)

MSC Search All Products (/portal/advanceSearch)

MSC Products and Tools (/portal/resources/productsandtools)

Hazus (/portal/resources/hazus)

LOMC Batch Files (/portal/resources/lomc)

Product Availability (/portal/productAvailability)

MSC Frequently Asked Questions (FAQs) (/portal/resources/faq)

MSC Email Subscriptions (/portal/subscriptionHome)

Contact MSC Help (/portal/resources/contact)

Enter an address, place, or coordinates: ?

1200 n cahuenga blvd, los angeles

Search

Whether you are in a high risk zone or not, you may need [flood insurance](https://www.fema.gov/national-flood-insurance-program) because most homeowners insurance doesn't cover flood damage. If you live in an area with low or moderate flood risk, you are 5 times more likely to experience flood than a fire in your home over the next 30 years. For many, a National Flood Insurance Program's flood insurance policy could cost less than \$400 per year. Call your insurance agent today and protect what you've built.

Learn more about [steps you can take](https://www.fema.gov/what-mitigation) to reduce flood risk damage.

Search Results—Products for LOS ANGELES, CITY OF

Show ALL Products » (<https://msc.fema.gov/portal/availabilitySearch?addcommunity=060137&communityName=LOS>)

The flood map for the selected area is number **06037C1605F**, effective on **09/26/2008** ?

DYNAMIC MAP



MAP IMAGE



<https://msc.fema.gov/portal/downloadProduct?>

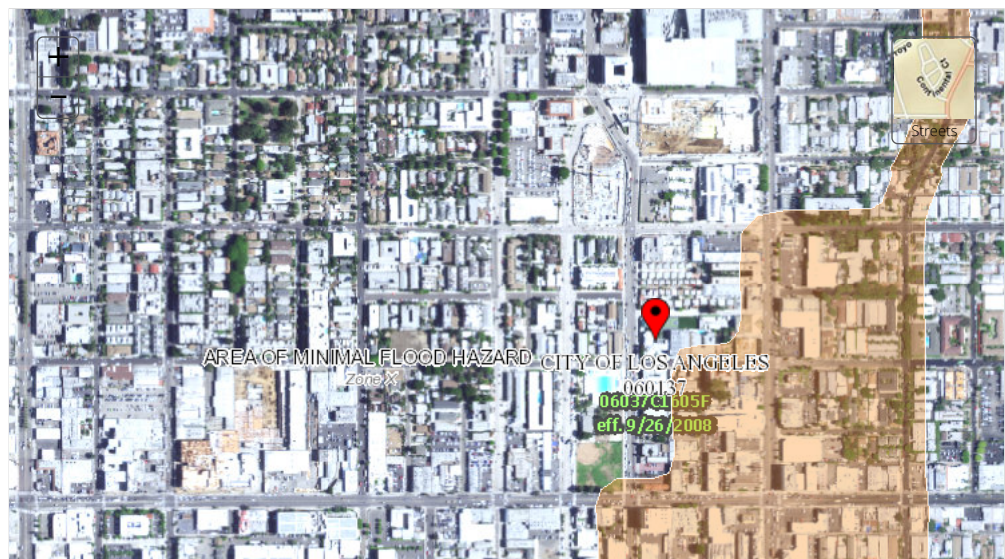
[filepath=/06/P/Firm/06037C1605F.png&productTypeID=FINAL_PRODUCT&productSubTypeID=FIRM_PANEL](https://msc.fema.gov/portal/downloadProduct?filepath=/06/P/Firm/06037C1605F.png&productTypeID=FINAL_PRODUCT&productSubTypeID=FIRM_PANEL)

Changes to this FIRM ?

- Revisions (4)
- Amendments (4)
- Revalidations (0)

You can choose a new flood map or move the location pin by selecting a different location on the locator map below or by entering a new location in the search field above. It may take a minute or more during peak hours to generate a dynamic FIRMette. If you are a person with a disability, are blind, or have low vision, and need assistance, please contact a map specialist (<https://msc.fema.gov/portal/resources/contact>).

Go To NFHL Viewer » (<https://hazards-fema.maps.arcgis.com/apps/webappviewer/index.html?id=8b0adb51996444d>)





PIN Approximate location based on user input and does not represent an authoritative property location

MAP PANELS

- Selected FloodMap Boundary
- Digital Data Available
- No Digital Data Available
- Unmapped

OTHER AREAS

- Area of Minimal Flood Hazard Zone X
- Effective LOMRs
- Area of Undetermined Flood Hazard Zone D
- Otherwise Protected Area
- Coastal Barrier Resource System Area

SPECIAL FLOOD HAZARD AREAS

- Without Base Flood Elevation (BFE) Zone A, V, A99
- With BFE or Depth
- Regulatory Floodway Zone AE, AO, AH, VE, AR

OTHER AREAS OF FLOOD HAZARD

- 0.2% Annual Chance Flood Hazard, Areas of 1% annual chance flood with average depth less than one foot or with drainage areas of less than one square mile Zone X
- Future Conditions 1% Annual Chance Flood Hazard Zone X
- Area with Reduced Flood Risk due to Levee. See Notes. Zone X
- Area with Flood Risk due to Levee Zone D

OTHER FEATURES

- Cross Sections with 1% Annual Chance Water Surface Elevation
- Coastal Transect
- Base Flood Elevation Line (BFE)
- Limit of Study
- Jurisdiction Boundary
- Coastal Transect Baseline
- Profile Baseline
- Hydrographic Feature

GENERAL STRUCTURES

- Channel, Culvert, or Storm Sewer
- Levee, Dike, or Floodwall

Share This Page.

[Home](http://www.fema.gov/) (<http://www.fema.gov/>) [Download Plug-ins](http://www.fema.gov/download-plug-ins) (<http://www.fema.gov/download-plug-ins>) [About Us](http://www.fema.gov/about-agency) (<http://www.fema.gov/about-agency>) [Privacy Policy](http://www.fema.gov/privacy-policy) (<http://www.fema.gov/privacy-policy>) [FOIA](http://www.fema.gov/foia) (<http://www.fema.gov/foia>) [Office of the Inspector General](http://www.oig.dhs.gov/) (<http://www.oig.dhs.gov/>) [Strategic Plan](http://www.fema.gov/fema-strategic-plan) (<http://www.fema.gov/fema-strategic-plan>) [Whitehouse.gov](http://www.whitehouse.gov/) (<http://www.whitehouse.gov/>) [DHS.gov](http://www.dhs.gov) (<http://www.dhs.gov>) [Ready.gov](http://www.ready.gov) (<http://www.ready.gov>) [USA.gov](http://www.usa.gov) (<http://www.usa.gov>) [DisasterAssistance.gov](http://www.disasterassistance.gov) (<http://www.disasterassistance.gov>)

Official website of the Department of Homeland Security

ESA and PCA Pre-Survey Questionnaire

This questionnaire is to assist Partner in the evaluation of the subject property. Please provide as much information as possible, as it will be part of the reports. Thank you for taking the time to provide this information.

GENERAL PROPERTY INFORMATION

Property name	Los Angeles Melrose
Property address(es)	1200 North Cahuenga Boulevard
City, County, State, zip	Los Angeles, CA 90038
Assessor's Parcel Number(s)	5854 020 007
On-site contact name	Candi Schreuders
On-site contact number	(323) 962-3075
Property owner name	STORE Master Funding X, LLC
Property owner number	
Date of purchase	

PROPERTY DESCRIPTION INFORMATION

Property acreage		Number of buildings	5
Number of stories	2	Net rentable area	34,000
Gross building area		Renovation date	
Construction date		Renovation date	
Parking space count		ADA parking count	

TENANT PROFILE

Office %		Warehousing %	
Manufacturing %		Research & Development %	
Retail %		Data Center %	

TENANT LIST

Suite Number	Tenant Name	Square Footage	Suite Number	Tenant Name	Square Footage
	Stratford School	34,000			

ESA and PCA Pre-Survey Questionnaire

EQUIPMENT MAINTENANCE

Item	Maintenance Contractor	Contact Number	Maintenance Responsibility	
			Tenant	Owner
HVAC (Chillers, etc...)			<input checked="" type="checkbox"/>	<input type="checkbox"/>
Plumbing (Boilers, etc...)			<input type="checkbox"/>	<input type="checkbox"/>
Electrical			<input type="checkbox"/>	<input type="checkbox"/>
Fire Sprinkler			<input checked="" type="checkbox"/>	<input type="checkbox"/>
Fire Alarm			<input type="checkbox"/>	<input type="checkbox"/>
Elevators			<input type="checkbox"/>	<input type="checkbox"/>
Roofing			<input checked="" type="checkbox"/>	<input type="checkbox"/>

PROPERTY UTILITY PROVIDERS

Electricity	Los Angeles Dept. of Water and Power	Water	Los Angeles Dept. of Water and Power
Natural Gas		Sewer	
Telephone	AT&T	Trash	
Bio-hazardous waste		Used grease	
Hazardous waste		Other	



ESA and PCA Pre-Survey Questionnaire

PROPERTY SERVICE VENDORS

Roofing		Electric	
HVAC		Plumbing	
Elevator		Pool	
Fire Sprinkler		Fire Alarm	
Landscaping		Other:	

PROPERTY PROBLEMATIC MATERIALS

Check each component known to be present on the subject property.

ABS Sanitary Lines	<input type="checkbox"/>
Galvanized Steel Piping	<input type="checkbox"/>
Omega or Central Brand Sprinkler Heads	<input type="checkbox"/>
Aluminum Wiring	<input type="checkbox"/>
Fire Retardant Treated Plywood (FRT)	<input type="checkbox"/>
Polybutylene Piping	<input type="checkbox"/>
Wood Fiber Siding	<input type="checkbox"/>
Imported Drywall	<input type="checkbox"/>

MAJOR REPLACEMENT COST ITEMS

Item	Year Replaced	Cost
Asphalt Pavement Sealing and Striping		
Exterior Painting		
Roof Replacement		
HVAC Equipment		
Plumbing Equipment		
Laundry Equipment		
Clubhouse Refurbishment		
Pool Equipment		
Pool Resurfacing		

ESA and PCA Pre-Survey Questionnaire

Other Major Items – (Please list items)

PROPERTY CONDITION & DEFICIENCIES

Please list any deficiencies / violations reported by the building, fire, or health department during the last three years.

Please list, to the best of your knowledge, any structural, water infiltration, mold, roof, plumbing, HVAC, fire alarm, or electrical problems.

Are there any down suites? Total number and reason?

Have any major **capital improvements** been made to the site or building(s) in the last five years? Please list or provide extra sheet with approximate cost.

Are there any future major **capital improvements** planned for the property within the next five years? Please list or provide extra sheet with approximate cost.

Have any previous environmental investigations been performed at the property, including Phase I ESAs, Phase II Subsurface Investigations, Remediation, Asbestos or Lead-Based Paint surveys? If yes, please provide copies.

What have been the historical uses of the subject property?

What are the surrounding property uses?

ESA and PCA Pre-Survey Questionnaire

North	
South	
East	
West	
<p>Are you aware of any potential environmental concerns with the surrounding properties? Yes No</p> <p>If yes, please describe.</p>	

ON-SITE OPERATIONS

Are you aware of any of the following conditions, either past or present, on the property?

Description	Yes	If yes, please describe
Stored Chemicals	<input type="checkbox"/>	
Underground Storage Tanks	<input type="checkbox"/>	
Aboveground Storage Tanks	<input type="checkbox"/>	
Spills or Releases	<input type="checkbox"/>	
Dump Areas/Landfills	<input type="checkbox"/>	
Waste Treatment Systems	<input type="checkbox"/>	
Clarifiers/Separators	<input type="checkbox"/>	
Vents/Odors	<input type="checkbox"/>	
Floor Drains/Sumps	<input type="checkbox"/>	
Stained Soil	<input type="checkbox"/>	
Electrical Transformers	<input type="checkbox"/>	
Hydraulic Lifts/Elevators	<input type="checkbox"/>	
Dry Cleaning Operations	<input type="checkbox"/>	

ESA and PCA Pre-Survey Questionnaire

Oil/Gas/Water/Monitoring Wells	<input type="checkbox"/>	
Environmental Permits	<input type="checkbox"/>	

Additional Documentation

Please provide the following (check the box, if available):

<input type="checkbox"/> Brochure <input type="checkbox"/> Alta Survey <input type="checkbox"/> Roof Warranty <input type="checkbox"/> Unit Floor Plans <input type="checkbox"/> Site Layout Plan <input type="checkbox"/> Rent Roll	<input type="checkbox"/> Certificate of Occupancy <input type="checkbox"/> Wood Destroying Pests & Organisms Inspection Report <input type="checkbox"/> Fire Sprinkler Testing Report <input type="checkbox"/> Fire Alarm Testing Report <input type="checkbox"/> Fire Department Inspection Report <input type="checkbox"/> Other:
---	--

Completed By:	Kristina Todd
Title:	Real Estate Manager
Relationship to the property:	Real Estate support
Contact Number:	530-903-0106
Signature:	<div style="border: 1px solid #ccc; border-radius: 5px; padding: 5px; display: inline-block;"> <small>DocuSigned by:</small>  <small>661C4AFFC75E432...</small> </div>



PHASE I ENVIRONMENTAL SITE ASSESSMENT QUESTIONNAIRE

The following questionnaire is required by the ASTM Standard E 1527-13, which adheres to the All Appropriate Inquiries (AAI) Rule (United States Environmental Protection Agency) (40 CFR 312).

As defined by ASTM, the User of the report is the “party seeking to use Practice E 1527 to complete an environmental site assessment of the property. A user may include, without limitation, a potential purchaser of property, a potential tenant of property, an owner of property, a lender, or a property manager. The user has specific obligations for completing a successful application of this practice.”

PROPERTY ADDRESS:	1200 North Cahuenga Boulevard
PROPERTY CITY, STATE ZIP:	Los Angeles, CA 90038

1. Environmental liens that are filed or recorded against the property (40 CFR 312.25)

Did a search of recorded land title records (or judicial records) identify any environmental liens filed or recorded against the property under federal, tribal, state or local law?

YES NO

2. Activity and use limitations (AULs) that are in place on the property or that have been filed or records against the property (40 CFR 312.26(a)(1)(v) and (vi))

Did a search of recorded land title records (or judicial records) identify any AULs, such as engineering controls, land use restrictions or institutional controls that are in place at the property and/or have been filed or recorded against the property under federal, tribal, state or local law?

YES NO

There is a CUP but it is unrecorded.

3. Specialized knowledge or experience of the person seeking to qualify for the LLP (40 CFR 312.28)

Do you have any specialized knowledge or experience related to the property or nearby properties? For example, are you involved in the same line of business as the current or former occupants of the property or an adjoining property so that you would have specialized knowledge of the chemicals and processes used by this type of business?

YES NO

4. Relationship of the purchase price to the fair market value of the property if it were not contaminated (40 CFR 312.29)

Does the purchase price being paid for this property reasonably reflect the fair market value of the property? If you conclude that there is a difference, have you considered whether the lower purchase price is because contamination is known or believed to be present at the property?

YES NO

5. Commonly known or reasonably ascertainable information about the Property (40 CFR 312.30)

Are you aware of commonly known or reasonably ascertainable information about the property that would help the environmental professional to identify conditions indicative of releases or threatened releases?

YES NO

a. Do you know the past uses of the property?

YES NO

b. Do you know of specific chemicals that are present or once were present at the property?

YES NO

c. Do you know of spills or other chemical releases that have taken place at the property?

YES NO

d. Do you know of any environmental cleanups that have taken place at the property?

YES NO

e. Do you have any prior knowledge that the property was developed as a gas station, dry cleaner, manufacturing/industrial facility in the past?

YES NO

f. Are you aware of historical use of hazardous materials or petroleum products used or present on the property?

YES NO

g. Do you know if the property is currently or was formerly equipped with underground storage tanks (USTs) or septic tanks?

YES NO


h. Do you know of any past, threatened or pending lawsuits or administrative proceedings concerning a release or threatened release of any hazardous substance or petroleum products involving the property by any owner or occupant of the property?

YES NO

6. The degree of obviousness of the presence or likely presence of contamination at the property, and the ability to detect the contamination by appropriate investigation (40 CFR 312.31)

Based on your knowledge and experience related to the property are there any obvious indicators that point to the presence or likely presence of releases at the property?

YES NO

DocuSigned by:
Signature of User/Person Interviewed:  _____
Name of User/Person Interviewed: Sean Powell
Title/Relationship to Property: VP of Real Estate
Phone Number/Email: (901) 619-7564 spowell@springedugroup.com
Date: 9/15/2020

Contact for additional information:

Name: Kristina Todd
Relationship to Property: Real Estate Manager
Phone Number/Email: 530-903-0106 ktodd@springedugroup.com

Site Overview

Characteristics

- **Address:** 1200 Cahuenga Blvd, Los Angeles, CA 90038
- **Current Use:** School
- **Square Footage:** 44,563 SF total improvements
- **Year Built / Renovated:** 1981 / 2002
- **Lot Size:** 1.2 acres (52,198 SF)
- **APN:** #5533-006-035
- **Zoning:** LARD1.5-1XL
- **Parking:** Subterranean parking garage and surface parking along Lexington Ave.
- **Opportunity Zone:** Yes

Location



Aerial



Exterior Building Photos



From Cahuenga



Parking Ramp From
La Mirada Ave



From Lexington

Recreation and Auditorium Space



PHASE I ENVIRONMENTAL SITE ASSESSMENT



VERTEX[®]

**Arshag Dickranian Armenian School
1200 North Cahuenga Boulevard
Los Angeles, California 90038**

Prepared For:

STORE CAPITAL CORPORATION, a Maryland Corporation, and
STORE MASTER FUNDING VIII, LLC, a Delaware Limited Liability Company, and
Their Respective Successors and Assigns
8501 East Princess Drive, Suite 190
Scottsdale, AZ 85255
Attn: Ms. Sue Fitzgerald

Prepared By:

The Vertex Companies, Inc.
400 Libbey Parkway
Weymouth, MA 02189
781-952-6000

VERTEX Project No: 35138

July 23, 2015



The Vertex Companies, Inc.
400 Libbey Parkway
Weymouth, MA 02189
PHONE 781.952.6000 | FAX 781.335.3543
www.vertexeng.com

July 23, 2015

STORE CAPITAL CORPORATION, a Maryland Corporation, and
STORE MASTER FUNDING VIII, LLC, a Delaware Limited Liability Company, and
Their Respective Successors and Assigns
8501 East Princess Drive, Suite 190
Scottsdale, AZ 85255
Attn: Ms. Sue Fitzgerald

RE: Phase I Environmental Site Assessment
Arshag Dickranian Armenian School
1200 North Cahuenga Boulevard
Los Angeles, California 90038
VERTEX Proj. No. 35138

Dear Ms. Fitzgerald:

The Vertex Companies, Inc. (VERTEX) is pleased to submit this Phase I Environmental Site Assessment (ESA) report for the above referenced property (the site). The purpose of this assessment was to identify Recognized Environmental Conditions (RECs) in connection with the site. A REC is defined as the presence or likely presence of any hazardous substances or petroleum products in, on, or at a property; (1) due to any release to the environment; (2) under conditions indicative of a release to the environment; or (3) under conditions that pose a material threat of a future release to the environment.” It does not include *de minimis* conditions that generally do not present a threat to human health or the environment and that generally would not be the subject of an enforcement action if brought to the attention of appropriate governmental agencies.

Our work was conducted in general conformance with proposal P.1108.15, executed by Ms. Sue Fitzgerald on July 2, 2015, and in accordance with the general provisions of the E 1527-13 American Society for Testing and Materials (ASTM) document entitled "Standard Practice for Environmental Site Assessments: Phase I Environmental Site Assessment Process" for commercial real estate, as well as the U.S. Environmental Protection Agency's (USEPA) All Appropriate Inquires (AAI) Final Rule of November 1, 2005, as amended December 30, 2013. To the best of our knowledge, this Phase I ESA report is true and accurate.

VERTEX also assessed the site for the potential presence of asbestos-containing materials (ACM), lead-based paint (LBP), and radon.



We declare that, to the best of our professional knowledge and belief, we meet the definition of an Environmental Professional as defined in §312.10 of 40 CFR Part 312. We have the specific qualifications based on education, training, and experience to assess a property of the nature, history, and setting of the Subject Property. We have developed and performed the all appropriate inquiries in conformance with the standards and practices set forth in 40 CFR Part 312.

Please do not hesitate to contact us at your convenience should you have any questions or comments regarding this report or our recommendations. It has been a pleasure working with you on this project.

Sincerely,

The Vertex Companies, Inc.

DRAFT
Manasi Chavan, EIT
Assistant Project Manager

DRAFT
Mark Jirgal, P.G.
Senior Project Manager

DRAFT
Stephen P. McCarthy
Vice President - Due Diligence

TABLE OF CONTENTS

1.0	SUMMARY	1
2.0	SITE AND VICINITY CHARACTERISTICS	4
2.1	Site Description	4
2.2	Site Improvements.....	4
2.3	Tenant Operations	4
2.4	Current Uses of Adjoining Properties	5
2.5	Physical Setting Source(s).....	5
2.5.1	Topography	6
2.5.2	Surface Water	6
2.5.3	Geologic Conditions.....	6
2.5.4	Groundwater.....	6
3.0	USER-PROVIDED INFORMATION	7
4.0	INTERVIEWS.....	8
5.0	HISTORICAL RECORDS REVIEW.....	9
5.1	Historical Site Use Summary	9
5.2	Historical Adjoining Properties Use Summary	9
5.3	Previous Environmental Reports.....	10
5.4	Prior Ownership	10
5.5	City Directories	11
5.6	Aerial Photography	12
5.7	Topographic Maps.....	14
5.8	Sanborn Fire Insurance Maps.....	14
6.0	REGULATORY RECORDS REVIEW.....	16
6.1	On-Site Listings.....	18
6.2	Off-Site Listings.....	18
6.3	Additional Environmental Record Sources.....	20
7.0	SITE RECONNAISSANCE.....	21
7.1	Access Restrictions	21
7.2	Site Observations.....	21
8.0	DATA GAPS.....	24
9.0	ADDITIONAL SERVICES.....	25
9.1	Asbestos-Containing Materials (ACMs).....	25
9.2	Lead-Based Paint (LBP).....	25
9.3	Radon	25
10.0	CONCLUSIONS AND RECOMMENDATIONS.....	27
11.0	SCOPE AND LIMITATIONS.....	28

11.1	Purpose	28
11.2	Detailed Scope-of-Services	29
11.3	Significant Assumptions	31
11.4	Limitations and Exceptions	31
11.5	Special Terms and Conditions.....	33
11.6	User Reliance	33
12.0	REFERENCES.....	34

FIGURES

- Figure 1 Site Locus Map
- Figure 2 Site Plan

APPENDICES

- Appendix A: Photographic Documentation
- Appendix B: Relevant Documents
- Appendix C: City Directories
- Appendix D: Aerial Photographs
- Appendix E: Topographic Maps
- Appendix F: Sanborn Fire Insurance Maps
- Appendix G: Regulatory Database Report
- Appendix H: Resumes of Environmental Professionals

PHASE I ENVIRONMENTAL SITE ASSESSMENT

**Arshag Dickranian Armenian School
1200 North Cahuenga Boulevard
Los Angeles, California 90038
VERTEX Proj. No. 35138**

1.0 SUMMARY

On July 2, 2015, The Vertex Companies, Inc. (VERTEX) was contracted by Ms. Sue Fitzgerald of STORE Capital to conduct a Phase I Environmental Site Assessment (ESA) of the Arshag Dickranian Armenian School, located at 1200 North Cahuenga Boulevard in Los Angeles, California (the site). According to the Los Angeles County Assessor, the site consists of three parcels of land occupying a total of approximately 1.2 acres. The three site parcels are identified as Parcel Numbers 5533-006-032, 5533-006-033, and 5533-006-034. The site is improved with one building consisting of two wings and approximately 32,799 square feet; the west wing is a two-story building and the east wing is a two-story building with a mezzanine. The east building wing included a single level of subterranean parking garage with a reported area of 23,750 square feet. The west wing of the present day site building was constructed in 1981 and the east wing of the present day site building was constructed in 2004. The site is currently occupied by Arshag Dickranian Armenian School. Current tenant operations are limited to teaching, recreational, minor food preparation, and office/administrative related activities. According to the Los Angeles County Recorder's Office, the site is currently owned by Tekeyan Cultural Association, Inc. The purpose of this assessment was to identify Recognized Environmental Conditions (RECs) in connection with the site.

ASTM Findings

- Based on our review of readily available historical information, it appears that the site was developed with dwellings from at least 1926 to at least 1981 when the dwellings along Lexington Avenue were removed and developed with the west wing of the present day site building. By 2005, the dwellings along La Mirada Avenue were removed, and the site was developed with the east wing of the present day site building and the present day recreational

courts in their present configuration. The site has been occupied by Arshag Dickranian Armenian School and Tekeyan Cultural Association from at least 1986 to the present day. No environmental concerns were identified with respect to current or past use of the site.

- The site is located in an area of residential and commercial properties. Review of readily available historical information reveals that the surrounding properties to the north and south consisted of dwellings, the east adjacent property consisted of dwellings and a church, the west and southwest adjacent properties were vacant, beyond which were dwellings since at least 1926. The property to the east of the site was developed with the present day apartment building in the late 1960s. The properties to the south of the site were developed with the present day apartment buildings and dwellings in the 1950s/1960s. The properties to the west of the site were developed with the present day apartment buildings in the 1950s. See Section 6.2 for discussion on regulatory listings related to the adjoining properties located to the east and northeast (historical dry cleaners and historical auto station) and southwest (historical dry cleaners and historical auto station) of the site. No environmental concerns were identified with respect to current or past use of the adjoining properties.
- VERTEX conducted a regulatory review that included a search of state and federal regulatory databases to identify environmental concerns for the site and surrounding properties. According to the information presented in the regulatory database report, the site is listed on the HAZNET database for disposing unknown waste from the site in 2012. The site is listed on the FINDS database pointing to other sources containing more information related to the above discussed listing. No violations and/or releases were reported at the site and as such, these listings do not represent a concern to the site. Several facilities within the ASTM search distances of the site were identified on regulatory databases. Fountain-Vine Plaza property located at 1253 North Vine Street, about 234 feet to the northeast (hydraulically upgradient direction) of the site was listed as an open cleanup program property on the SLIC database, case #1196. According to the latest monitoring records (April of 2013) reviewed on the Regional Water Quality Control Board's (RWQCB) GeoTracker website, the monitoring well closest to the site, MW-2 (about 370 feet to the northeast of the site), measured tetrachloroethylene (PCE) at 26.1 micrograms per liter ($\mu\text{g/L}$). Based on

reviewed records, the concentration of contaminants appears to be on the east side of this property. Although no RECs were identified based on the distance of this property from the site and the ongoing investigation at this property by the identified responsible party, VERTEX cannot rule out the potential for impacts at the site associated with this upgradient property. However, VERTEX notes that shallow soils underlying the site vicinity consist of sandy silts and clays. The San Francisco Bay RWQCB Groundwater Environmental Screening Level (ESL) for Evaluation of Potential Vapor Intrusion for PCE with fine-coarse mix soils under commercial/ industrial use is 640 µg/L. The ESL for PCE with fine-coarse mix soils under residential use is 63 µg/L. Based on this information, this facility does not appear to pose a potential vapor intrusion issue to the site. The remaining facilities were not considered an environmental concern to the site based on distance, regulatory status, and/or apparent groundwater gradient.

Non-ASTM Additional Services

In accordance with the proposed scope of work, VERTEX conducted additional services as discussed in Section 9.0 of this report, including the assessment of ACMs, LBP, and radon. Assessment of the additional services did not identify Business Environmental Risks associated with the site.

Conclusions

VERTEX has performed a Phase I ESA in conformance with the scope and limitations of ASTM E 1527-13, Standard Practice for Environmental Site Assessments: Phase I Environmental Site Assessment Process, of the Arshag Dickranian Armenian School located at 1200 North Cahuenga Boulevard in Los Angeles, California. Exceptions to, or deletions from, this practice are described in Section 8.0 of this report. This assessment has revealed no evidence of RECs in connection with the site. As such, no additional investigation is recommended at this time.

2.0 SITE AND VICINITY CHARACTERISTICS

2.1 Site Description

The site is located at 1200 North Cahuenga Boulevard in Los Angeles, California. According to the Los Angeles County Assessor, the site consists of three parcels of land occupying a total of approximately 1.2 acres. The three site parcels are identified as Parcel Numbers 5533-006-032, 5533-006-033, and 5533-006-034. The site location is shown on Figure 1 - Site Locus Map.

2.2 Site Improvements

The site is improved with one building consisting of two wings and approximately 32,799 square feet; the west wing is a two-story building and the east wing is a two-story building with a mezzanine. The east building wing included a single level of subterranean parking garage with a reported area of 23,750 square feet. The west wing of the present day site building was constructed in 1981 and the east wing of the present day site building was constructed in 2004. The site building is constructed of a mixture of concrete, wood, and steel framing elements, and the exterior walls consist of stucco panels. The building foundation is concrete slab on grade. The roof is a flat built up roof with metal roof coverings. Finish materials within the building interior areas consist of painted gypsum board walls; painted gypsum board and suspended acoustical ceiling tiles; and vinyl tile and carpet flooring.

For a layout of the site, please refer to Figure 2 - Site Plan. Photographic documentation of the site and surrounding areas is presented in Appendix A.

2.3 Tenant Operations

The site is currently occupied by Arshag Dickranian Armenian School, a school. Current tenant operations are limited to teaching, recreational, minor food preparation, and office/administrative related activities. Hazardous materials on-site are limited to small quantities of paint and common cleaning/ maintenance chemicals located in the janitorial closets and kitchen. All

chemicals were observed to be well stored, with no signs of significant staining or a release. Significant quantities of petroleum products and hazardous material usage or storage were not observed on-site. As such, the current on-site operations are not considered an environmental concern.

2.4 Current Uses of Adjoining Properties

The site was observed to be located in a residential and commercial area. Adjoining properties were observed (from the site or from public access areas) for signs of RECs and their potential to pose an environmental concern to the site. The uses and features of adjoining properties are described in the following table. The locations of these properties relative to the site are depicted on Figure 2 – Site Plan.

NEARBY/ADJOINING PROPERTY SUMMARY		
DIRECTION	PROPERTY USE	CONCERNS
North	La Mirada Avenue bounds the site to the north, beyond which is residential development consisting of single facility dwellings.	None
East	To the east of the site is an apartment building addressed 6333 Lexington Avenue.	None
South	Lexington Avenue bounds the site to the south, beyond which are residential buildings.	None
West	North Cahuenga Boulevard bounds the site to the west, beyond which are residential buildings.	None

The review of current adjoining properties did not identify specific concerns or RECs.

2.5 Physical Setting Source(s)

Physical setting sources specified in Section 12.0 of this report were reviewed to provide information about the geology and hydrogeology of the site.

2.5.1 Topography

A review of the 1994 USGS Topographic Quadrangle Map of Hollywood, California indicates that the surface elevation of the site is approximately 310 feet above mean sea level (amsl). The topography of the site and site area is generally flat, but slopes generally to the southwest.

2.5.2 Surface Water

No naturally-occurring surface water bodies were observed on or in the immediate vicinity of the site.

2.5.3 Geologic Conditions

According to the United States Department of Agriculture (USDA) Web Soil Survey, soil at the site consists primarily of Urban Land soil. Urban Land soils are those that have been so altered by human activities that the soil has lost its original characteristics and are thus unidentifiable. Bedrock outcrops were not observed during the site reconnaissance.

2.5.4 Groundwater

Based on information available on the State of California Regional Water Quality Control Board's (RWQCB's) GeoTracker website, the 2012 Case Closure Assessment Report (prepared for Fountain Vine-Plaza, located approximately 400 feet northeast of the site) indicated groundwater to be present at depths between 27 and 32 feet below ground surface (bgs) and flowed to the southwest. Groundwater at the site is expected to flow at a similar depth in the same direction. Actual local groundwater flow direction can be influenced by factors such as local surface topography, underground structures, seasonal fluctuations, soil and bedrock geology, and production wells, none of which were considered during this study.

3.0 USER-PROVIDED INFORMATION

VERTEX requested the following information about the site from STORE Capital (“User”):

- An evaluation of the presence of environmental cleanup liens for the site;
- Activity and use limitations (AULs) such as engineering controls (e.g., slurry walls, caps) and land use restrictions or institutional controls (e.g., deed restrictions, covenants) that may be in place for the site;
- Specialized knowledge that includes personal knowledge or experience related to the site or nearby properties based on professional experience or knowledge of the site;
- Fair market value (FMV) to evaluate whether the purchase price of any parcel was significantly below FMV;
- Obvious indicators that involve past or present spills, stains, releases, cleanups on or near the site;
- Common knowledge about use of specific chemicals, possible contamination, or past use of the site and surrounding area; and,
- Reason for Performing the ESA.

Ms. Sue Fitzgerald stated that the work was being conducted in support of STORE Capital requirements. Ms. Fitzgerald provided VERTEX with the name of the site contact. No other relevant information regarding the site was provided by the Client.

4.0 INTERVIEWS

VERTEX conducted an interview regarding site history and the current on-site operations with the following individuals:

INTERVIEWS		
NAME/ COMPANY	TITLE/POSITION	INFORMATION PROVIDED
Jose Aguilar	Maintenance Personnel	Provided information regarding current site operations
Municipal Officials	Various	Provided municipal information

Information obtained from these interviews is discussed in relevant sections of this report. Please refer to Section 6.3 for a summary of information obtained from municipal inquiries.

5.0 HISTORICAL RECORDS REVIEW

Past land uses for the site and adjoining properties were assessed to identify historical practices or conditions that may have impacted the site. This was accomplished by reviewing historical information from several sources including but not limited to an interview with a site representative, review of available previous environmental reports and ownership records, and review of historical information obtained from regulatory sources, aerial photographs, city directories, and historical maps.

5.1 Historical Site Use Summary

Based on our review of readily available historical information, it appears that the site was developed with dwellings from at least 1926 to at least 1981 when the dwellings along Lexington Avenue were removed and developed with the west wing of the present day site building. By 2005, the dwellings along La Mirada Avenue were removed, and the site was developed with the east wing of the present day site building and the present day recreational courts in their present configuration. The site has been occupied by Arshag Dickranian Armenian School and Tekeyan Cultural Association from at least 1986 to the present day. See Section 6.1 for regulatory listings associated with the site.

5.2 Historical Adjoining Properties Use Summary

The site is located in an area of residential and commercial properties. Review of readily available historical information reveals that the surrounding properties to the north and south consisted of dwellings, the east adjacent property consisted of dwellings and a church, the west and southwest adjacent properties were vacant, beyond which were dwellings since at least 1926. The property to the east of the site was developed with the present day apartment building in the late 1960s. The properties to the south of the site were developed with the present day apartment buildings and dwellings in the 1950s/1960s. The properties to the west of the site were developed with the present day apartment buildings in the 1950s. See Section 6.2 for discussion on regulatory listings related to the adjoining properties located to the east and northeast (historical

dry cleaners and historical auto station) and southwest (historical dry cleaners and historical auto station) of the site. No environmental concerns were identified with respect to current or past use of the adjoining properties.

5.3 Previous Environmental Reports

VERTEX was not provided with any previous reports for the site:

5.4 Prior Ownership

VERTEX obtained site ownership information from the Los Angeles County Recorder’s Office. The site is currently owned by Tekeyan Cultural Association, Inc. Available ownership information for this property is summarized below.

DEED RECORDS REVIEW FOR 5533-006-033				
GRANTOR	GRANTEE	DOCUMENT TYPE	DOCUMENT NUMBER	DATE
Executor of the Estate of Rodolfo P. Silva	Tekeyan Cultural Association, Inc.	Grant Deed	19972025859	12/29/1997

DEED RECORDS REVIEW FOR 5533-006-034				
GRANTOR	GRANTEE	DOCUMENT TYPE	DOCUMENT NUMBER	DATE
Kathryn N. Browne-Olson	Tekeyan Cultural Association, Inc.	Grant Deed	20001554743	10/4/2000

Deed records for site parcel identified by Parcel Number 5533-006-033 were not readily available for review. No evidence of prior owners of environmental concern was identified in the deed records reviewed. Additionally, no environmental liens or AULs were noted through review of ownership records. Prior owners of the site were not available to be interviewed.

5.5 City Directories

VERTEX reviewed historical city directory information for the site and adjoining properties as provided by EDR. Copies of select city directories are included in Appendix C. A summary of listings is presented below.

CITY DIRECTORY REVIEW			
YEAR	SUMMARY (ON-SITE)	SUMMARY (OFF-SITE)	CONCERNS
1933	Residential (individual names).	Several residential (individual names) listings of no significant concern were noted in the vicinity of the site. Brush Mary L wid N J clo clnr was identified at 1227 Vine Street.	See below
1937	Residential (individual names).	Several residential (individual names) and commercial (office/retail) listings of no significant concern were noted in the vicinity of the site. Samonji Miyo hd lndy was identified at 1144 Cahuenga Boulevard. Hing Lung lndy was identified at 1227 Vine Street.	See below
1942	No listings.	Several residential (individual names) and commercial (office/retail) listings of no significant concern were noted in the vicinity of the site. Rucker Richd H gas station was identified at 1201 Cahuenga Boulevard.	See below
1951	Cahuenga Polyak Esti r	Several residential (individual names) and commercial (office/retail) listings of no significant concern were noted in the vicinity of the site. Cahuenga BI Richfield Service Stations was identified at 1201 Cahuenga Boulevard.	None. The service station was not listed in the EDR regulatory database.
1976	Canokrungse Panya	Several residential (individual names) and commercial (office/retail/restaurant) listings of no significant concern were noted in the vicinity of the site.	None
1981	Balian Construction	Several residential (individual names) and commercial (office/retail/restaurant) listings of no significant concern were noted in the vicinity of the site. Vine Auto Center was identified at 1219 Vine.	See below
1986	Tekeyan Armenian Cultural Association & Ashrag Dickranian Armenian School	Several residential (individual names) and commercial (office/retail/restaurant) listings of no significant concern were noted in the vicinity of the site. JL Maintenance & Construction Co Inc was identified at 1150 Cahuenga Boulevard. Vine Auto Center was identified at 1219 Vine.	See below
1990	Tekeyan Armenian Cultural Association & Ashrag Dickranian Armenian School	Several residential (individual names) and commercial (office/retail/restaurant) listings of no significant concern were noted in the vicinity of the site. Extra Care Auto Detail and Vine Auto Center were identified at 1219 Vine.	See below
2000	Arsha G Dickranian Armenian SC and Tekeyan Armenian Culutual SC	Several residential (individual names) and commercial (office/retail/restaurant) listings of no significant concern were noted in the vicinity of the site. JL Mntc & Constr Co was identified at 1150 Cahuenga Boulevard.	None. The listing was not listed in the EDR regulatory database.

CITY DIRECTORY REVIEW			
YEAR	SUMMARY (ON-SITE)	SUMMARY (OFF-SITE)	CONCERNS
2006	Armenian Sc, Cultural Sc, Arshag, Dickranian, Tekeyan	Several residential (individual names) and commercial (office/retail/restaurant) listings of no significant concern were noted in the vicinity of the site. JL Maintenance Co Inc was identified at 1150 North Cahuenga Boulevard. Construction Co LDS was identified at 1240 North Cahuenga Boulevard.	None. The listings were not listed in the EDR regulatory database.
2008	Arshag Dickranian Armenian School and Tekeyan Cultural Association	Several residential (individual names) and commercial (office/retail/restaurant) listings of no significant concern were noted in the vicinity of the site. Hollywood Pool was identified at 1122 North Cahuenga Boulevard. JL Maintenance Co Inc was identified at 1150 North Cahuenga Boulevard.	None. The listings were not listed in the EDR regulatory database.

The review of historical city directories did not identify RECs. See Section 6.2 for discussion on regulatory listings related to the properties located to the east and northeast (historical dry cleaners and historical auto station), and southwest (historical dry cleaners and historical auto station) of the site.

5.6 Aerial Photography

VERTEX reviewed aerial photographs including the site and adjoining properties. Copies of the aerial photographs are included in Appendix D. A summary of information obtained from the review is provided in the table below.

AERIAL PHOTOGRAPHY REVIEW			
YEAR	SUMMARY (ON-SITE)	SUMMARY (OFF-SITE)	CONCERNS
1928	The site is depicted as developed with dwellings developed along La Mirada Avenue and Lexington Avenue.	The properties in the site's immediate vicinity to the north, south and east are depicted as developed with dwellings and commercial buildings. The adjoining property to the southwest and west beyond Cahuenga Boulevard are depicted as undeveloped/vacant, beyond which are dwellings.	None
1938, 1948	Relatively unchanged.	Relatively unchanged; however, the adjoining property to the east beyond Cahuenga Boulevard is depicted with a large commercial building developed in the center of the lot with a small building to the northwest.	None
1952	Relatively unchanged.	Relatively unchanged; however, the adjoining property to the southwest beyond Cahuenga Boulevard is depicted as developed with a large public pool and two large commercial buildings (Hollywood Recreation Center) to the south.	None

AERIAL PHOTOGRAPHY REVIEW			
YEAR	SUMMARY (ON-SITE)	SUMMARY (OFF-SITE)	CONCERNS
1954	Relatively unchanged.	Relatively unchanged; however, the commercial building on the west adjoining property beyond Cahuenga Boulevard has been removed and the lot is vacant.	None
1964	Relatively unchanged.	Relatively unchanged; however, the dwellings on the corner of Lexington Avenue and Cahuenga Boulevard on the south adjoining property are depicted as removed and developed with a large commercial structure in its present configuration. The west adjoining property beyond Cahuenga Boulevard is depicted as developed with two large commercial buildings developed adjacent to each other in their present configuration.	None
1970, 1977	Relatively unchanged.	Relatively unchanged; however, the east-adjacent property along Lexington Avenue is depicted with the dwellings removed and replaced with a large U-shaped residential complex in its present configuration.	None
1981	The property is depicted with the existing dwellings along Lexington Avenue removed and developed with the west wing of the present day site building.	Relatively unchanged.	None
1989	Relatively unchanged; however several of the dwellings along La Mirada Avenue have been removed.	Relatively unchanged; however, the dwellings on the northwest adjoining property along La Mirada Avenue beyond Cahuenga Boulevard and the existing commercial building have been removed and are depicted as a vacant lot.	None
1994	Relatively unchanged; however, the remaining dwelling on the corner of La Mirada Avenue and Cahuenga Boulevard has been removed.	Relatively unchanged.	None
2002	Relatively unchanged.	Relatively unchanged; however, the northwest adjoining property has been developed with a residential complex behind the existing residential complex along La Mirada Avenue in its present configuration.	None
2005	Relatively unchanged, except that the site is developed with the east wing of the present day site building and the present day recreational courts to the north of the site building.	Relatively unchanged; however, the east-adjacent property is depicted with the remaining dwellings along La Mirada Avenue removed and the land vacant, beyond which, the large commercial structure on the corner of La Mirada Avenue and Vine Avenue is depicted as removed and the land vacant.	None
2009, 2010, 2012	Relatively unchanged.	Relatively unchanged; however, a commercial building and parking lot have been developed on the east adjacent property in their present configuration.	None

The review of historical aerial photographs did not identify specific concerns or RECs.

5.7 Topographic Maps

VERTEX reviewed historical topographic maps including the site and surrounding areas. Copies of the topographic maps are included in Appendix E. A summary of information obtained from the review is provided in the table below.

TOPOGRAPHIC MAP REVIEW			
YEAR	SUMMARY (ON-SITE)	SUMMARY (OFF-SITE)	CONCERNS
1896, 1900, 1901, 1920	Due to the scale of the maps, the exact use and location of the site could not be determined.	Due to the scale of the maps, the exact use and location of surrounding areas could not be determined.	None
1926	The site is depicted with dwellings.	The adjoining properties to the north and south are depicted with dwellings. The adjoining property to the east is developed with dwellings and a church. The adjoining property to the southwest beyond Cahuenga Avenue is depicted as vacant. The adjoining property to the west beyond Cahuenga Boulevard is depicted as vacant, beyond which are dwellings.	None
1953, 1966, 1972, 1981, 1994	The site is depicted to be a built-up area.	Relatively unchanged; however, the adjoining property to the southwest beyond Cahuenga Boulevard is depicted with a large swimming pool and two buildings.	None

The review of historical topographic maps did not identify specific concerns or RECs.

5.8 Sanborn Fire Insurance Maps

VERTEX reviewed historical Sanborn Fire Insurance maps including the site and surrounding areas. Copies of the Sanborn Fire Insurance maps are included in Appendix F. A summary of information obtained from the review is provided in the table below.

SANBORN FIRE INSURANCE MAP REVIEW			
YEAR	SUMMARY (ON-SITE)	SUMMARY (OFF-SITE)	CONCERNS
1919	No coverage for site.	No coverage for surrounding properties.	None
1950	The site is depicted as developed with dwellings.	The east-adjacent property is developed with dwellings, beyond which are a restaurant on the northeast corner and the Hollywood-Vine Methodist Church on the southeast corner. The north and south adjoining properties are depicted with dwellings. The west adjoining property beyond Cahuenga	None

SANBORN FIRE INSURANCE MAP REVIEW

YEAR	SUMMARY (ON-SITE)	SUMMARY (OFF-SITE)	CONCERNS
		Boulevard is depicted with dwellings and the southwest adjoining property is developed with a swimming pool, a recreation center and an auditorium labeled the Hollywood Playground.	
1955	Relatively unchanged.	Relatively unchanged; however, the restaurant that was depicted on the northeast corner of the east adjoining property is now labeled an Auto Sales and Service. A dwelling on the west adjoining property on the corner of Cahuenga Boulevard and Lexington Avenue is depicted as removed and the lot vacant.	See below
1957	Relatively unchanged.	Relatively unchanged; however the vacant lot on the west adjoining property on the corner of Cahuenga Boulevard and Lexington Avenue is depicted with a large residential building. The south adjoining property is depicted with a dwelling removed on the corner of Lexington Avenue and Cahuenga Boulevard and the lot is vacant.	None
1960, 1961, 1962	Relatively unchanged.	Relatively unchanged; however, a parking canopy has been developed on the west adjoining property west-adjacent of the large residential building on the corner of Cahuenga Boulevard and Lexington Avenue. The south adjoining property has been developed with a large residential building on the corner of Lexington Avenue and Cahuenga Boulevard.	None
1966, 1968, 1969, 1970	Relatively unchanged.	Relatively unchanged; however, the east-adjacent property along Lexington Avenue is depicted with the existing dwellings removed and replaced with a large U-shaped residential building.	None

See Section 6.2 for discussion on regulatory listings associated with the property to the east (Auto Sales and Service) of the site.

6.0 REGULATORY RECORDS REVIEW

VERTEX obtained a regulatory database report as specified in Section 12.0. Review of databases and files from federal, state, and local environmental regulatory agencies was used to identify use, generation, storage, treatment, or disposal of hazardous materials and chemicals, or release incidents of such materials that might have impacted the site. The databases discussed in the following sections address ASTM requirements. Additional federal and state databases may have also been reviewed, and if so, are listed in the table below. A copy of the database report is included in Appendix G.

VERTEX’s review of these listings assessed the potential for soil, groundwater, and/or soil vapor impacts to the subject site from on-site listings or listings at surrounding facilities, taking into account such factors as the assumed groundwater depth and flow direction, regulatory status, distance from the site, and other information reported by the regulatory database(s) and/or other sources of information.

A summary of the database information is provided in the following table.

REGULATORY DATABASE SUMMARY			
DATABASE	ASTM RADIUS	TARGET PROPERTY	SURROUNDING FACILITIES
National Priorities List (NPL)/Proposed NPL/De-listed NPL	1 Mile	-	0
Comprehensive Environmental Response, Compensation and Liability Information System (CERCLIS) Sites	½ Mile	-	0
CERCLIS No Further Remedial Action Planned (CERC-NFRAP) Sites	½ Mile	-	0
Corrective Action Report (CORRACTS)	1 Mile	-	0
Resource Conservation and Recovery Act Treatment, Storage, and Disposal Facilities (RCRA-TSDF)	½ Mile	-	0
RCRA Hazardous Waste Generators (RCRA-LQG)	¼ Mile	-	1
RCRA Hazardous Waste Generators (RCRA-SQG)	¼ Mile	-	22
RCRA Former Hazardous Waste Generators/No Longer Regulated Sites (RCRA NonGen/NLR)	¼ Mile	-	0

REGULATORY DATABASE SUMMARY

DATABASE	ASTM RADIUS	TARGET PROPERTY	SURROUNDING FACILITIES
Facility Index System (FINDS)	Target Property	1	-
Federal and/or State Institutional Controls/Engineering Controls (US INST/ENG CONTROL)	½ Mile	-	0
Federal ERNS List	Target Property	-	-
State- and tribal- equivalent NPL (RESPONSE)	1 Mile	-	0
State- and tribal- equivalent CERCLIS (ENVIROSTOR)	1 Mile	-	18
State and tribal landfill and/or solid waste disposal site lists (SWF/LF)	½ Mile	-	2
Voluntary Cleanup Program (VCP) Sites	½ Mile	-	2
State and tribal Leaking Storage Tanks lists (LUST)	½ Mile	-	21
State and tribal Leaking Storage Tanks lists (SLIC)	½ Mile	-	6
State and tribal registered storage tanks lists (UST)	¼ Mile	-	5
State and tribal registered storage tanks lists (AST)	¼ Mile	-	0
Local List of registered storage tanks (CA FID UST)	¼ Mile	-	13
Local List of registered storage tanks (HIST UST)	¼ Mile	-	5
Local List of registered storage tanks (SWEEPS UST)	¼ Mile	-	13
Local Lists of Landfill/Solid Waste Disposal Sites (SWRCY)	½ Mile	-	1
HIST CORTESE	½ Mile	-	13
Deed Restriction Listing (DEED)	½ Mile	-	1
EnviroStor Permitted Facilities Listing (HWP)	1 Mile	-	0
School Property Evaluation Program (SCH)	¼ Mile	-	1
Cleaner Facilities (Drycleaners)	¼ Mile	-	2
Facility and Manifest Data (HAZNET)	Target Property	1	-
EDR MGP	1 Mile	-	0
EDR US Hist Auto Stat	¼ Mile	-	43
EDR US Hist Cleaners	½ Mile	-	23

The EDR database report includes an orphan summary. This summary identifies facilities that are listed on one of the above-referenced databases or lists but do not include complete or accurate geographic data. Consequently, EDR was unable to map the facilities in relation to the site. VERTEX reviewed the orphan summary prior to inspecting the site and surrounding properties. Orphan properties located within ASTM search distances of the site (if any) were incorporated into VERTEX’s review.

6.1 On-Site Listings

According to the information presented in the regulatory database report, the site is listed on the HAZNET database for disposing unknown waste from the site in 2012. The site is listed on the FINDS database pointing to other sources containing more information related to the above discussed listing. No violations and/or releases were reported at the site and as such, these listings do not represent a concern to the site.

6.2 Off-Site Listings

A review of state and federal regulatory records revealed several facilities within ASTM-specified search radii of the site. Of these facilities, fourteen (14) were located within 500 feet of the site and are discussed in the table below. The remaining database listings are not considered an environmental concern to the site based on distance, regulatory status, and/or apparent groundwater gradient and are not further discussed.

OFF-SITE STATE AND FEDERAL LISTINGS			
FACILITY	DISTANCE AND DIRECTION; GRADIENT	REGULATORY STATUS	CONCERNS
Rucker R B 1201 Cahuenga Boulevard	Southwest-adjacent; Down-gradient	Listed on the EDR US Hist Auto Stat database as Rucker R B in 1942. No releases were reported.	None
1219 Vine Street	174 feet east; Cross-gradient	Listed on the EDR Us Hist Auto Stat database as Vine Auto Center in 1999 and 2001 to 2003. No releases were reported.	None
Samonji Miyo 144 Cahuenga Boulevard	209 feet south; Cross- gradient	Listed on the EDR US Hist Cleaners database as Samonji Miyo in 1937. No releases were reported.	None

OFF-SITE STATE AND FEDERAL LISTINGS			
FACILITY	DISTANCE AND DIRECTION; GRADIENT	REGULATORY STATUS	CONCERNS
Fountain-Vine Plaza 1253 North Vine Street	294 feet northeast; Up-gradient	Listed on the SLIC database as an open cleanup program site.	See below
Brush Mary 1227 Vine Way	311 feet northeast; Up-gradient	Listed on the EDR US Hist Cleaners database as Brush Mary in 1933 and Hing Lung in 1937. No releases were reported.	None
Encore Video Inc 6344 Fountain Avenue	344 feet north; Cross-gradient	Listed on the RCRA-SQG, FINDS and HAZNET databases for being a small quantity generator of hazardous wastes. No violations were reported.	None
Nu Way Cleaners 1229 Vine Wy	372 feet northeast; Up-gradient	Listed on the US Hist Cleaners database as Nu Way Cleaners in 1937 and Hing Lung in 1942. No releases reported.	None
Cohem David 1247 Vine Wy	373 feet northeast; Up-gradient	Listed on the EDR US Hist Cleaners in 1929, 1933 and 1937. No releases were reported.	None
Buel Wesley 1237 Vine Wy	380 feet northeast; Up-gradient	Listed on the EDR US Hist Auto Sta as Buel Wesley in 1933. No releases were reported.	None
Claman Alfd 1265 Vine Way	447 feet northeast; Up-gradient	Listed on the EDR US Hist Auto Stat database as Claman Alfd in 1933. No releases were reported.	None
1149 Cole Avenue	470 feet southwest; Down-gradient	Listed in the EDR US Hist Cleaners database as Captain Carpet Cleaning LLC in 2005. No releases were reported.	None
Liddle F K 1158 Vine Wy	483 feet southeast; Cross-gradient	Listed on the EDR US Hist Auto Stat database as Baumgartner John in 1929, Cantley Tanzola in 1933, Monroe Al Service Inc in 1937 and Liddle F K in 1942. No releases were reported.	None
1123 Vine Street	495 feet southeast; Cross-gradient	Listed in the EDR US Hist Cleaners database as Lambda Laundry in 1999, 2002 to 2003 and 2005.	None
Bingham BT 1156 Vine Way	497 feet southeast; Cross-gradient	Listed on the EDR US Hist Cleaners as Austin Bud in 1937. No releases were reported.	None

Fountain-Vine Plaza (1253 North Vine Street)

Based on records reviewed on RWQCB's GeoTracker website, this property located about 234 feet in a hydraulically upgradient direction to the site is listed as an open cleanup program site on the SLIC database, case #1196. According to the latest monitoring records (April of 2013) reviewed on RWQCB's GeoTracker website, the monitoring well closest to the site, MW-2 (about 370 feet to the northeast of the site), measured PCE at 26.1 µg/L. Based on reviewed records, the concentration of contaminants appears to be on the east side of this property. Although no RECs were identified based on the distance of this property from the site and the ongoing investigations at this property by the identified responsible party, VERTEX cannot rule out the potential for impacts at the site associated with this upgradient property. However, VERTEX notes that shallow soils underlying the site vicinity consist of sandy silts and clays.

The San Francisco Bay RWQCB Groundwater Environmental Screening Level (ESL) for Evaluation of Potential Vapor Intrusion for PCE with fine-coarse mix soils under commercial/ industrial use is 640 µg/L. The ESL for PCE with fine-coarse mix soils under residential use is 63 µg/L. Based on this information, this facility does not appear to pose a potential vapor intrusion issue to the site.

The remaining historical gas stations and dry cleaner facilities referenced above are not considered an environmental concern to the site based on lack of releases, distance, regulatory status, and/or apparent groundwater gradient.

The facilities referenced above are not considered an environmental concern to the site based on distance, regulatory status, and/or apparent groundwater gradient.

6.3 Additional Environmental Record Sources

VERTEX contacted local agencies to request information relevant to the site and vicinity. A summary of the agencies contacted and the information obtained is included in the following table.

LOCAL RESEARCH SUMMARY		
OFFICE	INFORMATION OBTAINED	CONCERNS
Los Angeles County Assessor's Office	VERTEX obtained the assessor card and detailed property information for the site.	None
Los Angeles County Recorder's Office	Deed records. See Section 5.4.	None
City of Los Angeles Fire Department	Response not yet received.	N/A
City of Los Angeles Building Department	Reviewed available building permits.	None
Los Angeles County Department of Public Works	The site is connected to municipal sewer and water. An initial connection date(s) was not available.	
California Regional Water Quality Control Board (RWQCB)	No records for the site.	None

7.0 SITE RECONNAISSANCE

A site visit was conducted by VERTEX representative Manasi Chavan, Assistant Project Manager, on July 14, 2015 between 10:00 a.m. and 12:00 p.m. Mr. Jose Aguilar, on-site Maintenance Personnel, escorted VERTEX during the site visit and answered questions regarding site operations.

During the site visit, the weather was sunny with a temperature of approximately 72° Fahrenheit. The site visit consisted of a walk-through of the site and visual reconnaissance of neighboring properties from curbside. Photographic documentation of the site visit is included in Appendix A.

7.1 Access Restrictions

VERTEX visually and physically observed accessible areas of the site. The interior and exterior of the site building was observed. No limitations imposed by physical obstructions or other limiting conditions were observed.

7.2 Site Observations

Observations of site conditions were made during the site reconnaissance and are summarized in the table below. Issues of concern are discussed in greater detail following the table.

SITE OBSERVATIONS		
DESCRIPTION	REPORTED/ OBSERVED ON-SITE Y/N	COMMENTS
Hazardous Substances and Petroleum Products	Y	Hazardous materials on-site are limited to small quantities of paint and common cleaning/maintenance chemicals located in the janitorial closet and the kitchen. No concerns were noted.
UST(s)	N	Not identified during the site visit.
AST(s)	N	Not identified during the site visit.
Strong, Pungent, or Noxious Odors	N	Not identified during the site visit.
Pools of Liquid	N	Not identified during the site visit.

SITE OBSERVATIONS		
DESCRIPTION	REPORTED/ OBSERVED ON-SITE Y/N	COMMENTS
Drums	N	Not identified during the site visit.
Unidentified Substance Containers	N	Not identified during the site visit.
Polychlorinated Biphenyls (PCB)-containing Equipment	N	A pad-mounted electric transformer was noted along the west site boundary. VERTEX did not observe evidence of leaks or staining on or around the transformer. Based on the date of construction, the transformer is not suspected to contain PCBs.
Utilities (Electricity/ Natural Gas)	Y	Electricity – supplied by Los Angeles County Department of Water & Power. Solar panels are also present on the roof of the east building wing. Natural Gas – supplied by Southern California Gas Company
Hydraulic Equipment	Y	On hydraulic elevator services the east building wing. No evidence of leaks or staining was observed near the elevator equipment.
Water Supply	Y	Water is supplied to the site by the Los Angeles County Department of Water & Power. An initial connection date was not available.
Wells	N	On-site water extraction or groundwater monitoring wells were not identified or reported.
Wastewater	Y	Wastewater discharges from the site are limited to domestic and commercial discharges with no indicated process/industrial type discharges. Sewer service is provided to the site by the County of Los Angeles. An initial connection date was not available.
Septic	N	Not identified during the site visit.
Storm Water	Y	Storm water at the site is collected in storm drains located in the parking areas, which reportedly discharge to the municipal system. No evidence of staining was observed around the storm drains.
Flood Plain	Y	According to the Federal Emergency Management Agency (FEMA) Flood Insurance Rate Map (FIRM), most of the site is located outside the 100- and 500-year flood zones, except for the southeast corner which is located within the 500-year flood zone.
Pits, Ponds, Lagoons	N	Not identified during the site visit.
Stained Soil, Stained Pavement, Corrosion to Pavement	N	Not identified during the site visit.
Stressed Vegetation	N	Not identified during the site visit.
Solid Waste	Y	The site currently maintains one solid waste dumpster that is serviced by Athens Services. Additional waste streams were not identified. The dumpster is located at the entrance to the subterranean parking garage under the east building wing. No evidence of staining was observed in the vicinity of the dumpsters.
Hazardous Waste Management	N	None
Heating/Cooling	Y	The building is heated and cooled by natural gas fired/solar panel powered roof mounted units.

SITE OBSERVATIONS		
DESCRIPTION	REPORTED/ OBSERVED ON-SITE Y/N	COMMENTS
Drains, Sumps, Oil/Water Separators/Sand Traps	Y	Drains were limited to drains in bathrooms and stormwater drains in the parking lot, which discharge to the municipal system. Concerns were not identified.
Vapor Intrusion	N	As part of this assessment, VERTEX assessed the potential for impacts to the site from potential on- and off-site sources of vapor intrusion. The potential for impacts from off-site properties included a review of current off-site operations (see Section 2.4), a review of historical operations (see Section 5.2), and a review of regulatory database records (see Section 6.2). Potential sources of on- and off-site or vapor intrusion were not identified.

8.0 DATA GAPS

Significant data gaps that would affect VERTEX's ability to identify RECs at the site were not encountered during this assessment. Deviations or deletions from the scope of work defined by ASTM E 1527-13 were not intentionally made.

Our conclusions regarding the potential environmental impact of nearby, off-site facilities on the site are based on readily available information from the environmental databases and the assumed groundwater flow direction as inferred from the topography of the site and surrounding area. A detailed file review of each facility was beyond the scope of work. However, VERTEX conducted a limited review of regulatory files at the City and County of Los Angeles offices, and RWQCB's GeoTracker website.

9.0 ADDITIONAL SERVICES

The following additional (non-ASTM) services were performed as part of this assessment.

9.1 Asbestos-Containing Materials (ACMs)

A visual survey of limited building areas was performed to assess major classes of accessible suspect ACMs that may be present. Based on the age of the site building (constructed in 1981 and 2004), it is unlikely that significant quantities of ACMs are present. Suspect ACMs observed included roofing materials, tile flooring, drywall, and ceiling tiles. The materials assessed were observed to be in undamaged physical condition and non-friable, except for the ceiling tile, which is friable, but was in good condition.

9.2 Lead-Based Paint (LBP)

Based on the age of the site building (constructed in 1981 and 2004), it is unlikely that LBP is present within the site building. As such, LBP is not considered a concern to this investigation.

9.3 Radon

Radon (Rn^{222}) is a naturally occurring inert, colorless, odorless radioactive gas derived from the decay of radium (R^{226}). Radium occurs in geologic formations containing uranium, granite, shale, phosphate, or pitchblende and was commercially used in luminescent products. Radium decays into reactive, radioactive daughter particles that attach themselves to other particles such as dust and are a lung cancer risk. Radon can move through permeable rocks and soils and can eventually seep into buildings. The movement of radon into buildings is controlled largely by the soil permeability under a foundation and access to the interior of buildings through openings in the foundation. Radon is heavier than air and is more likely to be present in sub-grade areas (including basements).

The site is located in Los Angeles County, which is identified as a Zone 2 radon area. Areas within Zone 2 have an average indoor radon level that lower than 4 picoCuries per liter (pCi/L), but greater than 2 pCi/L. The U.S. EPA action level for radon is 4 pCi/L. As such, the site is located in an area of moderate radon potential. The site is currently utilized for commercial purposes. As such, radon is not considered a concern at this time.

10.0 CONCLUSIONS AND RECOMMENDATIONS

VERTEX has performed a Phase I ESA in conformance with the scope and limitations of ASTM E 1527-13, Standard Practice for Environmental Site Assessments: Phase I Environmental Site Assessment Process, of the Arshag Dickranian Armenian School located at 1200 North Cahuenga Boulevard in Los Angeles, California. Exceptions to, or deletions from, this practice are described in Section 8.0 of this report. This assessment has revealed no evidence of RECs in connection with the site. As such, no additional investigation is recommended at this time.

11.0 SCOPE AND LIMITATIONS

11.1 Purpose

The primary purpose of this assessment is to identify, to the extent feasible pursuant to the processes prescribed in ASTM E 1527-13, RECs in connection with the site. As defined in ASTM E 1527-13, a REC is defined as the presence or likely presence of any hazardous substances or petroleum products in, on, or at a property; (1) due to any release to the environment; (2) under conditions indicative of a release to the environment; or (3) under conditions that pose a material threat of a future release to the environment.” It does not include *de minimis* conditions that generally do not present a threat to human health or the environment and that generally would not be the subject of an enforcement action if brought to the attention of appropriate governmental agencies. A “historical REC” is defined in ASTM E 1527-13 as a past release of any hazardous substances or petroleum products that has occurred in connection with the property and has been addressed to the satisfaction of the applicable regulatory authority or meeting unrestricted use criteria established by a regulatory authority, without subjecting the property to any required controls. ASTM E 1527-13 defines the term “controlled REC” as a recognized environmental condition resulting from a past release of hazardous substances or petroleum products that has been addressed to the satisfaction of the applicable regulatory authority (for example, as evidenced by the issuance of a no further action letter or equivalent, or meeting risk-based criteria established by regulatory authority), with hazardous substances or petroleum products allowed to remain in place subject to the implementation of required controls (for example, property use restrictions, activity and use limitations, institutional controls, or engineering controls).

In conducting this assessment, VERTEX followed ASTM E 1527-13, as well as the U.S. Environmental Protection Agency’s All Appropriate Inquiries (AAI) Final Rule of November 1, 2005 as amended December 30, 2013. Any exceptions to, or deletions from, this practice are described in Section 8.0 of the report. ASTM defines good commercial and customary practice for conducting an ESA of a parcel of commercial real estate with respect to the range of contaminants within the scope of the Comprehensive Environmental Response, Compensation

and Liability Act (CERCLA) (42 U.S.C. 9601) and petroleum products. As such, this practice is intended to permit a user to satisfy one of the requirements to qualify for the innocent landowner, contiguous property owner, or bona fide prospective purchaser limitations on CERCLA liability. The practice constitutes "all appropriate inquiry into the previous ownership and uses of the property consistent with good commercial or customary practice" as defined at 42 U.S.C. 9601(35)(B).

As part of ASTM E 1527-13, Phase I ESAs must be conducted by or under the supervision of a qualified Environmental Professional. The AAI Final Rule defines an Environmental Professional as someone who possesses sufficient specific education, training, and experience necessary to exercise professional judgment to develop opinions and conclusions regarding conditions indicative of releases or threatened releases on, at, in, or to a property, sufficient to meet the objectives and performance factors of the rule. We declare that to the best of our professional knowledge and belief, we meet the definition of Environmental Professional as defined in 40 CFR 312.10. We have the specific qualifications based on education, training and experience to assess a property of the nature, history, and setting of the Site. We have developed and performed all appropriate inquiries in conformance with the standards and practices set forth in 40 CFR Part 312.

11.2 Detailed Scope-of-Services

As part of this Phase I ESA, and in accordance with the general provisions of ASTM E 1527-13, VERTEX performed a visual reconnaissance of the site, noted use of adjoining properties, and conducted historical and regulatory records research. The following provides a more detailed description of the scope of services:

- Visual inspection of the site building(s), if present, and grounds to identify potential for on-site petroleum or hazardous material release(s).
- Visual inspection and categorization of the use of abutting and adjoining properties as potential off-site sources of petroleum or hazardous material contamination to the site.

- Review of readily available state and federal regulatory records related to on-site activities and to potential off-site activities to identify sources of petroleum or hazardous material contamination to the site.
- Review of readily available historical information to assess for potential on-site and off-site sources of petroleum or hazardous material contamination to the site.
- Review of readily available local records related to historical site ownership, usage, and development. This includes obtaining information from local environmental authorities to identify complaints, violations, citations, inspections, environmental liens, activity and use limitations (AULs), or institutional and engineering controls related to the site.
- Review of readily available documents and other resources for the site and site vicinity to evaluate current and historical development and renovation activities.
- Visual assessment for suspect Polychlorinated Biphenyl (PCB) containing equipment, e.g., transformers, elevators. Please note, this scope of work does not include an evaluation for or testing of suspect PCBs in building materials such as caulking, mastic/adhesives, oil-based paints, coatings and sealants. Currently, there are no regulatory requirements to test in-place building materials for the presence of PCBs. Although testing is not required for in place materials, owners are required to know the content of the waste streams that they generate and potentially sign waste profiles prior to disposal facility acceptance. Therefore, if renovation or demolition activities are to be conducted at the site that will result in the generation of demolition debris, a contractor and/or waste disposal facility may request certification of knowledge of the waste stream and/or testing to determine if the material(s) contain PCBs for proper handling and disposal purposes. VERTEX can further discuss this issue and/or provide a proposal for testing and analysis for PCBs if requested.

- Visual inspection of the accessible areas of the site and review of readily available public records to assess the presence or absence of the following ASTM E 1527-13 non-scope considerations: ACMs, LBP, and radon.
- Preparation of a Phase I ESA report.

11.3 Significant Assumptions

Information obtained from the Client, the Client's representative, site representatives, individuals interviewed, and prior environmental reports is considered to be accurate unless VERTEX's reasonable inquiries clearly revealed otherwise.

Conditions observed were considered to be representative of areas that were not observed unless otherwise indicated.

The primary direction of groundwater flow is assumed to follow topography, unless otherwise indicated by measurement of the potentiometric surface or other quantifiable data.

VERTEX reviewed reasonably ascertainable public records with respect to past operations and ownership of the site in an attempt to determine past site usage. VERTEX is not a professional title insurance firm and makes no guarantee, express or implied, that the listing reviewed represented a comprehensive delineation of past site ownership or tenancy for legal purposes. The accuracy and completeness of information maintained in public records by public agencies or other entities is assumed to be sufficient for the purposes of this Phase I ESA, and independent verification of its validity is beyond the scope of this investigation.

11.4 Limitations and Exceptions

Our professional services have been performed, our findings obtained, and our recommendations prepared in accordance with customary principles and practices in the fields of environmental science and engineering. The findings within this ESA utilized information that was practically

reviewable per ASTM Practice E 1527-13, meaning that only relevant data relating to the subject site has been incorporated into the findings, disregarding extraordinary analysis of irrelevant data. The investigation conducted for this ESA was limited to data that were reasonably ascertainable, meaning that the information was publicly available, obtainable within the cost and time constraints under the scope of services for this project, and practically available. VERTEX is not responsible for the independent conclusions, opinions, or recommendations made by others based on the records review, site inspection, field exploration, and laboratory test data presented in this report.

It should be noted that all surficial environmental assessments are inherently limited in the sense that conclusions are drawn and recommendations developed from information obtained from limited research and site evaluation. Subsurface conditions were not field investigated as part of this study and may differ from the conditions implied by the surficial observations. Additionally, the passage of time may result in a change in the environmental characteristics at this site and surrounding properties. VERTEX does not warrant against future operations or conditions, or against operations or conditions present of a type or at a location not investigated. VERTEX does not assume responsibility for other environmental issues that may be associated with the subject site.

This study is not intended to assess or otherwise determine if soil contamination, waste emplacement, or groundwater contamination exists. These data are accessible only by sampling of subsurface material and groundwater through the completion of soil borings and the installation of monitoring wells and the chemical analyses of soil and groundwater samples. The scope of work, determined by the client, did not include these activities.

In view of the rapidly changing status of environmental laws, regulations and guidelines, VERTEX cannot be responsible for changes in laws, regulations, or guidelines that occur after the study has been completed and that may affect the subject site.

It must be noted that no investigation can absolutely rule out the existence of hazardous materials at a given site. This assessment has been based upon prior site history and observable

conditions. Existing hazardous materials and contaminants can escape detection using these methods.

Significant data gaps or accessibility limitations that would affect VERTEX's ability to identify RECs at the site are discussed in Section 8.0.

While VERTEX may comment on environmental compliance matters that fall under the scope of this assessment, this study does not constitute a regulatory compliance audit, and does not document compliance with applicable state, federal, or local regulations.

11.5 Special Terms and Conditions

No special Terms and Conditions were agreed upon between the User and the Environmental Professional.

11.6 User Reliance

This report is for the exclusive use of STORE CAPITAL CORPORATION, a Maryland Corporation, and STORE MASTER FUNDING VII, LLC, a Delaware Limited Liability Company, and their Respective Successors and Assigns, and no other party shall have the right to rely on any service provided by VERTEX without prior written consent. Use of this report by any other party shall be at such party's sole risk.

12.0 REFERENCES

Agencies Contacted/Records Reviewed:

Los Angeles County Assessor's Office: Assessor maps and detailed property information for the subject site

Los Angeles County Recorder's Office: Deed records

Los Angeles City Building Department: Building records

Los Angeles County City Public Works Department: Water and sewer provider

Los Angeles City Fire Department: USTs, hazardous materials, septic systems, records of leaks/ releases

Regional Water Quality Control Board: USTs, hazardous materials, septic systems, records of leaks/ releases

Other Documents Reviewed:

EDR Database Report, dated July 9, 2015

Aerial photographs dated 1928, 1938, 1948, 1952, 1954, 1964, 1970, 1977, 1981, 1989, 1994, 2002, 2005, 2009, 2010, and 2012

City directories dated 1933 through 2008

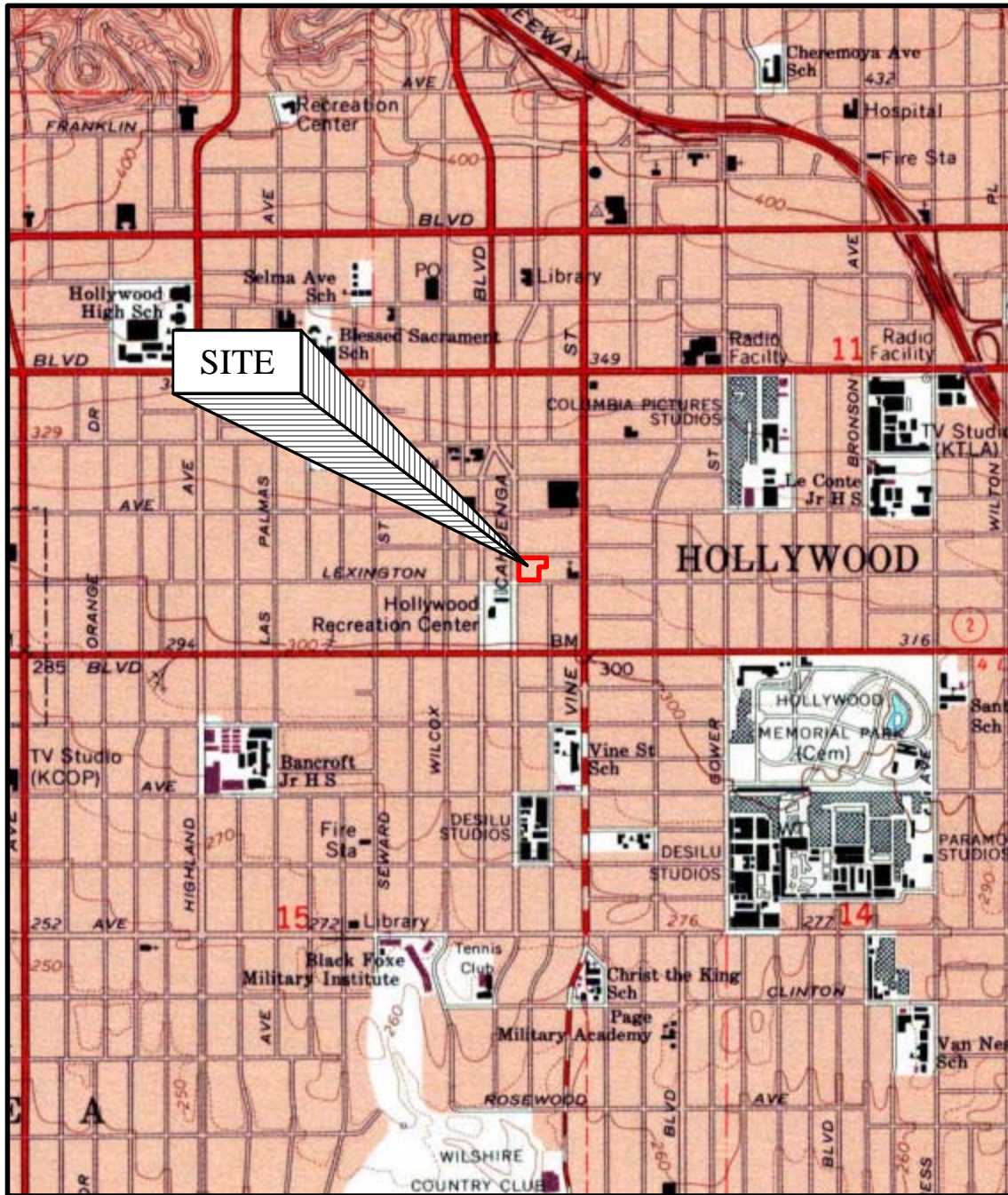
Topographic maps dated 1896, 1900, 1901, 1902, 1920, 1926, 1953, 1966 1972, 1981, and 1994

Sanborn maps dated 1919, 1950, 1955, 1957, 1960, 1961, 1962, 1966, 1968, 1969, and 1970


Interviews:

Mr. Jose Aguilar, On-site Maintenance Personnel

FIGURES



USGS Topographic Map, 1994
 Hollywood, CA Quadrangle
 Contour Interval: 10 Feet



SITE LOCUS MAP

Arshag Dickranian Armenian School
 1200 North Cahuenga Boulevard
 Los Angeles, California

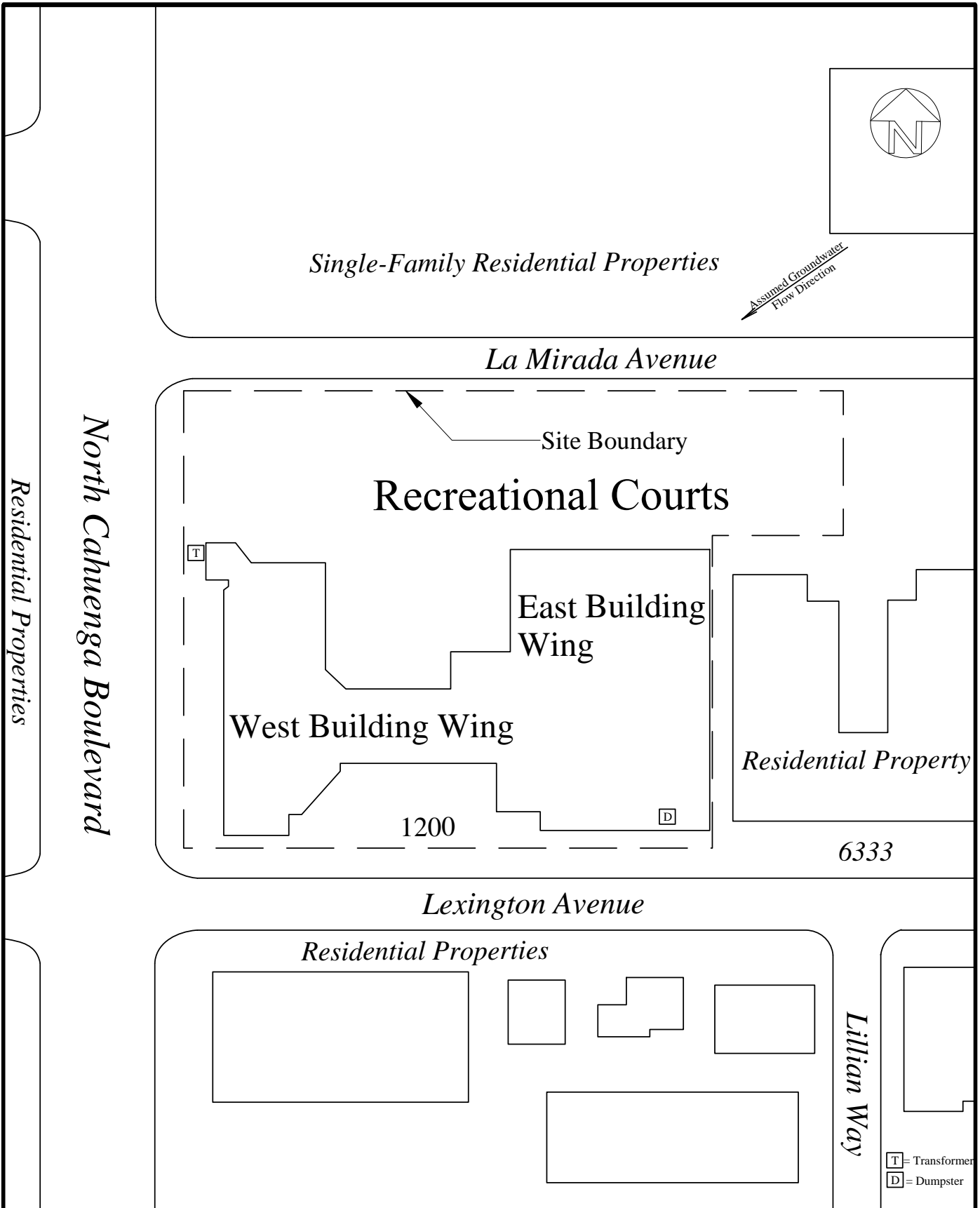
SCALE: 1:24,000

July 2015

VERTEX Proj. No. 35138

VERTEX

FIGURE NO. 1



Residential Properties

North Cahuenga Boulevard

Single-Family Residential Properties

La Mirada Avenue

Recreational Courts

East Building Wing

West Building Wing

1200

Residential Property

6333

Lexington Avenue

Residential Properties

Lillian Way

T = Transformer
D = Dumpster

<p>SITE SCHEMATIC</p> <p>Arshag Dickranian Armenian School 1200 Noth Cahuenga Boulevard Los Angeles, California</p>	SCALE: NOT TO SCALE	<p>VERTEX</p> <p>FIGURE NO. 2</p>
	July 2015	
	VERTEX Proj. No. 35138	

APPENDIX A:
PHOTOGRAPHIC DOCUMENTATION

**Photographic Documentation
Arshag Dickranian Armenian School
1200 North Cahuenga Boulevard
Los Angeles, California
Project No. 35138**

Photograph: 1**Description:**

Photo depicts overview of the west building wing on-site, view towards northwest from across Lexington Avenue.

**Photograph: 2****Description:**

Photo depicts overview of the east building wing on-site, view towards northeast from across Lexington Avenue.



**Photographic Documentation
Arshag Dickranian Armenian School
1200 North Cahuenga Boulevard
Los Angeles, California
Project No. 35138**

Photograph: 3**Description:**

Photo depicts view of the recreational court, located in the northern portion of the site.

**Photograph: 4****Description:**

Photo depicts view of the pad-mounted transformer, located along the west site boundary.



**Photographic Documentation
Arshag Dickranian Armenian School
1200 North Cahuenga Boulevard
Los Angeles, California
Project No. 35138**

Photograph: 5

Description:

Photo depicts view of the dumpster located at the entrance to the subterranean parking garage under the east building wing on-site.



Photograph: 6

Description:

Photo depicts view of the elevator equipment located in the subterranean parking garage under the east building wing on-site.



**Photographic Documentation
Arshag Dickranian Armenian School
1200 North Cahuenga Boulevard
Los Angeles, California
Project No. 35138**

Photograph: 7**Description:**

Photo depicts overview of the roof of the east building wing on-site.

**Photograph: 8****Description:**

Photo depicts view of the assembly/banquet hall on-site.




**Photographic Documentation
Arshag Dickranian Armenian School
1200 North Cahuenga Boulevard
Los Angeles, California
Project No. 35138**

Photograph: 9**Description:**

Photo depicts view of the kitchen on-site.

**Photograph: 10****Description:**

Photo depicts view of some janitorial cleaning supplies noted within the kitchen on-site.



**Photographic Documentation
Arshag Dickranian Armenian School
1200 North Cahuenga Boulevard
Los Angeles, California
Project No. 35138**

Photograph: 11**Description:**

Photo depicts view of a typical classroom on-site.

**Photograph: 12****Description:**

Photo depicts view of a typical conference/break room on-site.



**Photographic Documentation
Arshag Dickranian Armenian School
1200 North Cahuenga Boulevard
Los Angeles, California
Project No. 35138**

Photograph: 13**Description:**

Photo depicts view of the adjacent residential properties located to the north of the site, view from across La Mirada Avenue.

**Photograph: 14****Description:**

Photo depicts view of the adjacent residential property located to the east of the site, view from the sidewalk along Lexington Avenue.



**Photographic Documentation
Arshag Dickranian Armenian School
1200 North Cahuenga Boulevard
Los Angeles, California
Project No. 35138**

Photograph: 15**Description:**

Photo depicts view of the adjacent residential properties located to the south of the site, view from the roof of the east building wing on-site.

**Photograph: 16****Description:**

Photo depicts view of the adjacent residential properties located to the west of the site, view from across North Cahuenga Boulevard.



Hazardous Materials Assessment

- Asbestos
- Lead

**1200 N. Cahuenga Blvd.
Los Angeles, CA 90038**

Sampling Date: September 8, 2015

*Prepared for
Stratford School and JLL
by
Ellis Environmental Management, Inc.
430 Silver Spur Road, Suite 201
Rancho Palos Verdes, CA 90275*

*Report Date: September 15, 2015
Project 15-336*

Ellis

Terms of Use

Ellis Environmental Management, Inc has prepared this bulk sampling report for the exclusive use of:

Stratford School and JLL

Ellis will distribute any information regarding this assessment and report only upon the request of the client. This report is based upon data and information obtained during the site visits performed by Ellis personnel for the property identified herein within the time frames allowed. It is based solely upon the condition of the property on the date of such inspection, supplemented by information and data obtained by Ellis and described herein. Information presented is based on professional interpretation of data available as of the month prior to the date of report. In evaluating the property, Ellis has relied in good faith upon representations and information furnished by individuals and agencies noted in the report with respect to operations and existing property conditions, and the historic uses of the property to the extent that they have not been contradicted by data obtained from other sources. Use of this report indicates acceptance and agreement that Ellis will incur no responsibility or liability for any loss, injury, claim or damage arising directly or indirectly from any use or reliance on this report, regardless of whether claimed loss, injury, claim or damage was caused by the deficiency, misstatements, omissions, misinterpretations, or fraudulent acts of persons interviewed. Ellis has performed this work, made findings, and proposed recommendations described in this report in accordance with generally accepted environmental science practices in effect at the time the work was performed and within the time frames requested by client. Additional information received following issuance of the report may alter initial findings and recommendations. This warranty stands in lieu of all other warranties, expressed or implied. While this report can be used as a guide, it must be understood that it is neither a rejection nor an endorsement of the property, or of the means or methods used in the treatment, storage or disposal of potentially hazardous materials. Changing circumstances in the environment and in the use of the property can alter the conclusions and information contained in the report.

Table of Contents

- A. Executive Summary
- B. Background
- C. Methodology
- D. Inaccessible Areas
- E. Results
- F. Recommendations
- G. Statement of Independence
- H. Signatory

Appendix A	Results Summary
Appendix B	Sample Location Drawings
Appendix C	Laboratory Results
Appendix D	Ellis Employee Certifications

Bulk Sampling for Asbestos
Bulk Sampling for Damaged Lead-Based Paint

1200 N. Cahuenga Blvd.
Los Angeles, CA 90038

Executive Summary

On September 8, 2015, Ellis Environmental Management, Inc. (Ellis) conducted bulk sampling of a two-story school building (currently vacant) at the subject site. The building consists of:

- a. an east wing (constructed in 2004), and
- b. a west wing (constructed in the 1980's).

Sampling and analyses were conducted for the following potential contaminants:

1. **Asbestos in Building Materials.** Asbestos (5%) was identified in roof penetration mastic, west wing. This material was assessed as “non-friable” (unable to be crushed using normal hand pressure), and was in good condition on the date of inspection.
2. **Lead in Painted Surfaces.** Results indicate lead-containing paint present in white roof pipe paint, red window frame paint, and green gate paint on the west wing of the structure.
3. **Lead in Ceramic Tile.** Results indicated elevated concentrations of lead present in red ceramic tiles (Kindergarten Restroom) in the west wing.

Background

Asbestos-containing materials and lead-based paints have been widely used in the construction of public and commercial buildings since the 1930's. Insulation and fireproofing in more than 750,000 buildings in this country contain some quantity of asbestos. Lead paint was widely applied up until circa 1978, when concentrations of lead in paint began to be reduced.

In their normal state, most types of asbestos-containing building materials are unlikely to release airborne fibers. When broken up or disturbed improperly, however, asbestos fibers may become airborne. Inhalation exposures to high levels of asbestos over long periods and/or ingestion of lead-based paint are associated with an increased incidence of cancer, respiratory, liver and other diseases. Any activity that could disturb asbestos materials or lead-based paint should be undertaken with care and in accordance with applicable law.

Methodology

Samples were collected by Ryan Davidson and Max Yourman, EPA course-certified building inspectors employed by Ellis. All samples were collected under the direction of Duane Behrens, CAC #92-0226 and DOHS Cert. #7914.

1. Asbestos Bulk 40CFR Part 763, Subpart F, Appendix A. (AHERA Final Rule). Results expressed in percent of measured area.
2. Lead Paint. Flame AAS SW 846 3050 B/7000B. Results expressed in % by wt.
2. Lead. TTLC (ceramic tile), results expressed in mg/kg.

Inaccessible Areas

Not all walls and carpet could be demolished to gain complete visual access. There is a chance that additional suspect materials (flooring under carpet, pipe insulation in walls, original ceilings above newer hard lids, asbestos-cement piping under the slab, etc.) will be exposed during demolition. During demolition activities, exposed materials not identified in this report should be analyzed for asbestos prior to disturbance.

Results

Refer also to the attached laboratory reports. Asbestos and lead containing materials were identified in the **west wing of the structure only**. Confirmational samples collected from east wing did not reveal any asbestos or lead containing materials.

Asbestos was identified in:

1. Roof penetration mastic – west wing only.

See “Results” Section for additional material descriptions.

No asbestos was identified in:

1. Wallboard/joint compound systems throughout the building.
2. Acoustic ceiling
3. Cove base/cove base mastic – all colors
4. Resilient sheet flooring – all colors
5. 12” x 12” beige vinyl floor tile
6. 12” x 12” white vinyl floor tile
7. 12” x 12” green vinyl floor tile
8. 16” x 16” beige vinyl floor tile
9. 2’ x 2’ ceiling tiles
10. 2’ x 4’ ceiling tiles
11. Rolled-on roofing felts (built-up roofing).
12. Parapet felts.
13. Window putty
14. Exterior stucco

Lead was identified in:

1. Red window paint – west wing
2. White pipe paint – west wing roof
3. Green gate paint – west wing
4. Red ceramic tile – west wing Kindergarten restroom

Recommendations

Asbestos

Asbestos was detected in roof duct mastic on the west wing of the structure (only). Notification to employees and occupants regarding the presence and location of asbestos materials is required under California Health and Safety Code 25914 and 25915. Removal of asbestos materials is

regulated under California Title 8 1529, 29CFR 1926.1101, South Coast Air Quality Management District (SCAQMD) Rule 1403, and others.

NOTE: White patches to roof cores are temporary and are not guaranteed. Ensure that maintenance personnel are advised of roof sample locations and have made permanent repairs.

Lead

1) Paint:


Lead-containing paints listed above do not require abatement unless they will be torched, welded, mechanically abraded or otherwise disturbed by OSHA defined "trigger tasks." (See appendix B). Any peeling or flaking should be stabilized by a license lead-abatement contractor.

2) Ceramic Tile

Lead was identified in red ceramic tile in the west wing Kindergarten restroom. Removal should be performed by lead-certified workers following CAL-OSHA notification, under Cal. Title 8 S1532.1. Drum and profile all waste prior to transport and disposal. When profiling, do not mix potential lead-containing waste with any other materials (e.g. paper suits).


This report is not intended as an endorsement or rejection of the means and methods used in the handling of potentially hazardous materials. Ellis is a privately-held company and is not affiliated with any financial institution or other corporate entity. Ellis is retained as an independent contractor to provide objective, impartial investigatory or analytical service regarding environmentally regulated hazardous or toxic materials. This report is not an endorsement or rejection of any specific methods used in handling or transport of potentially hazardous chemicals. Ellis provides independent testing for indoor air contaminants and other potentially hazardous materials. The company and its employees are certified and licensed to practice in the State of California. Retained laboratories are accredited by the EPA (AREAL), NIOSH (AIHA), and the California Air Resources Board (CARB).

Respectfully,



Duane E. Behrens
President
CAL/OSHA Cert. #92-0226
DOHS Cert. #7914

cc 15-336

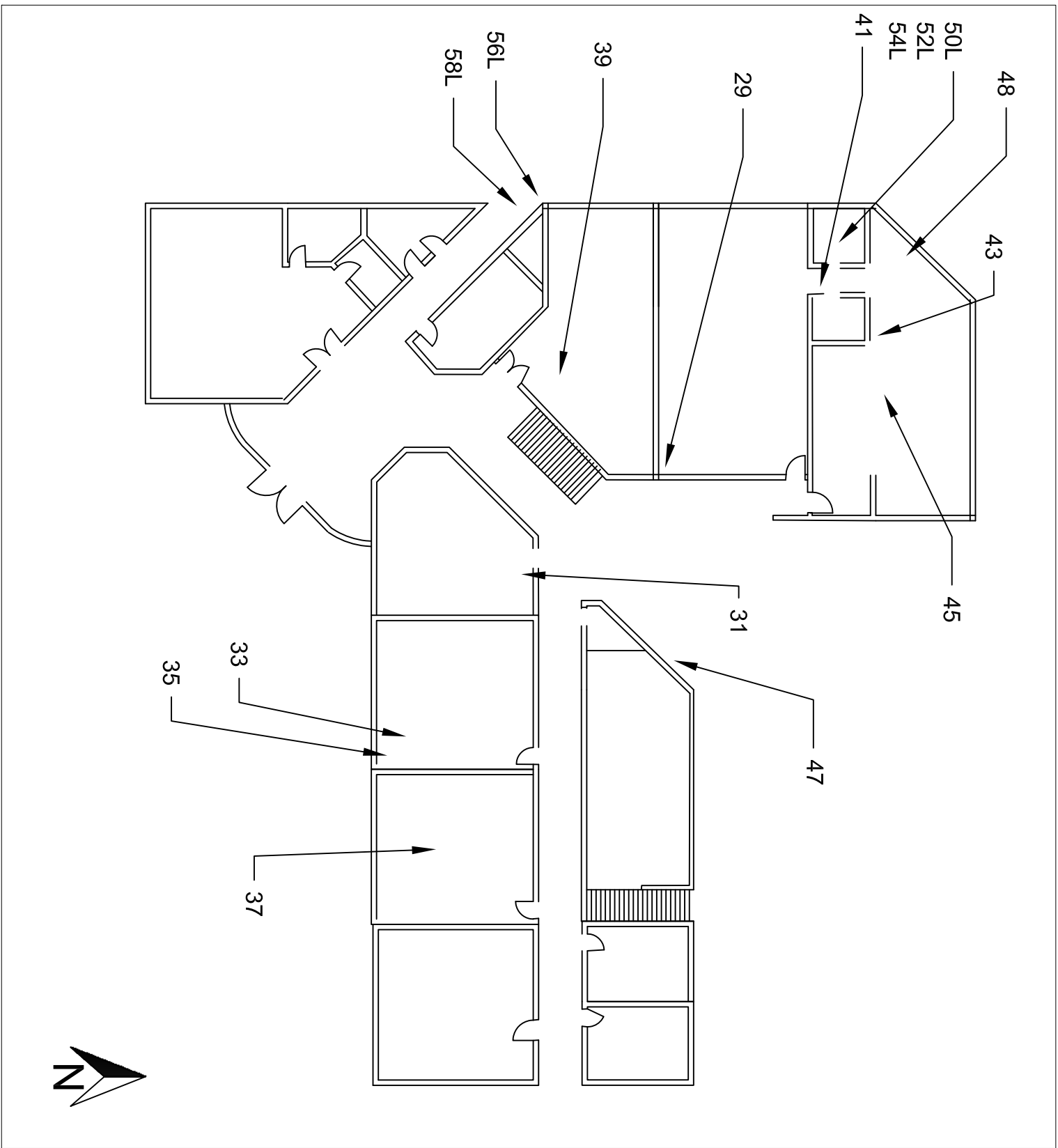


Appendix A
Results Summary

<u>MATERIAL</u>	<u>LOCATION</u>	<u>REF.</u>	<u>FRIABLE</u>	<u>DAMAGE</u>	<u>% ASB.</u>	<u>ACM QTY.*</u>	<u>UNIT</u>
<u>IDENTIFIED ASBESTOS MATERIALS</u>							
penetration mastic	west roof HVAC duct	12	no	none	5%	50	ft ²
* Not for bidding purposes. Field verify all quantities.							
<u>NON-ASBESTOS MATERIALS</u>							
roof core - roofing felts	west roof	1, 5	no	none	ND		
vent pipe mastic	east and west roof	14	no	none	ND		
duct mastic	west roof	2					
conduit mastic	east and west roof	6, 10	no	none	ND		
scupper mastic	west roof	7	no	none	ND		
parapet screen mastic	west roof	4	no	none	ND		
parapet felts	west roof	3	no	none	ND		
solar panel mastic	east roof	13	no	none	ND		
HVAC mastic	east and west roof	11	no	none	ND		
HVAC insulation	west roof HVAC duct	10	yes	damaged	ND		
stucco - base & finish coats	east and west wing exterior	12, 14, 15, 16, 18, 23, 27, 47, 51	no	none	ND		
acoustic ceiling	west wing	9, 17, 19, 25, 33, 37, 43, 45, 49	yes	damaged	ND		
wallboard/joint compound	throughout interior east and west wings	1, 3, 7, 11, 19, 21, 25, 29, 31, 35, 39, 41	no	none	ND		
white cove base/mastic	west wing	13	no	none	ND		
window putty	west wing	15	no	none	ND		
beige cover base/mastic	throughout interior east wing	6	no	none	ND		
2' x 2' ceiling tile	east wing	5	no	none	ND		
2' x 4' ceiling tile	east wing interior	9	no	none	ND		
12" x 12" beige VFT	west wing	22, 32	no	damaged	ND		
12" x 12" green VFT	west wing exterior stair	20	no	damaged	ND		
12" x 12" white VFT	west wing interior	48	no	none	ND		
16" x 16" beige VFT	east wing interior	8	no	none	ND		
RSF - tan	west janitors closet	26	no	none	ND		
RSF	west balcony	44	no	none	ND		
RSF - textured black	west interior	28	no	none	ND		
ND = none detected							

Table 1
Results Summary - Asbestos
1200 N. Cahuenga Blvd.
Los Angeles, CA 90038

Appendix B
Sample Locations Drawing



**Figure 1: Sample Locations
West Building - Floor 1
1200 Cahuenga Blvd.**

Firm Name and Address

Ellis Environmental Mgmt. Inc.
430 Silver Spur Rd., Suite 201
Rancho Palos Verdes, CA 90275

Client Name and Address

Jones Lang LaSalle
25152 Springfield Ct. Suite 140
Valencia CA 91355

Project #

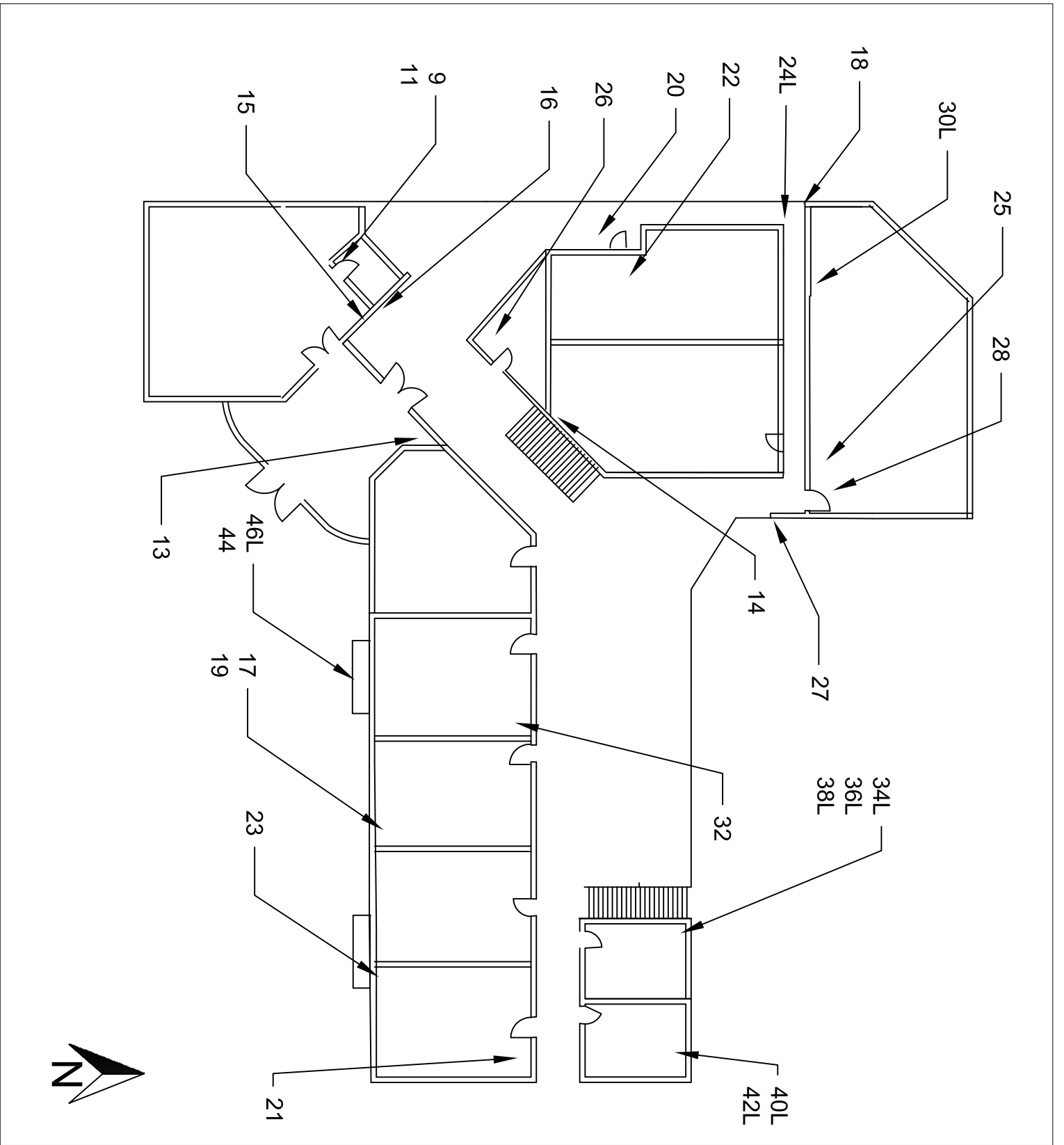
15-336

Sheet

Date
09/08/2015

1 of 5





**Figure 2: Sample Locations
West Building - Floor 2
1200 Cahuenga Blvd.**

Firm Name and Address

Ellis Environmental Mgmt. Inc.
430 Silver Spur Rd., Suite 201
Rancho Palos Verdes, CA 90275

Client Name and Address

Jones Lang LaSalle
25152 Springfield Ct, Suite 140
Valencia CA 91355

Project #

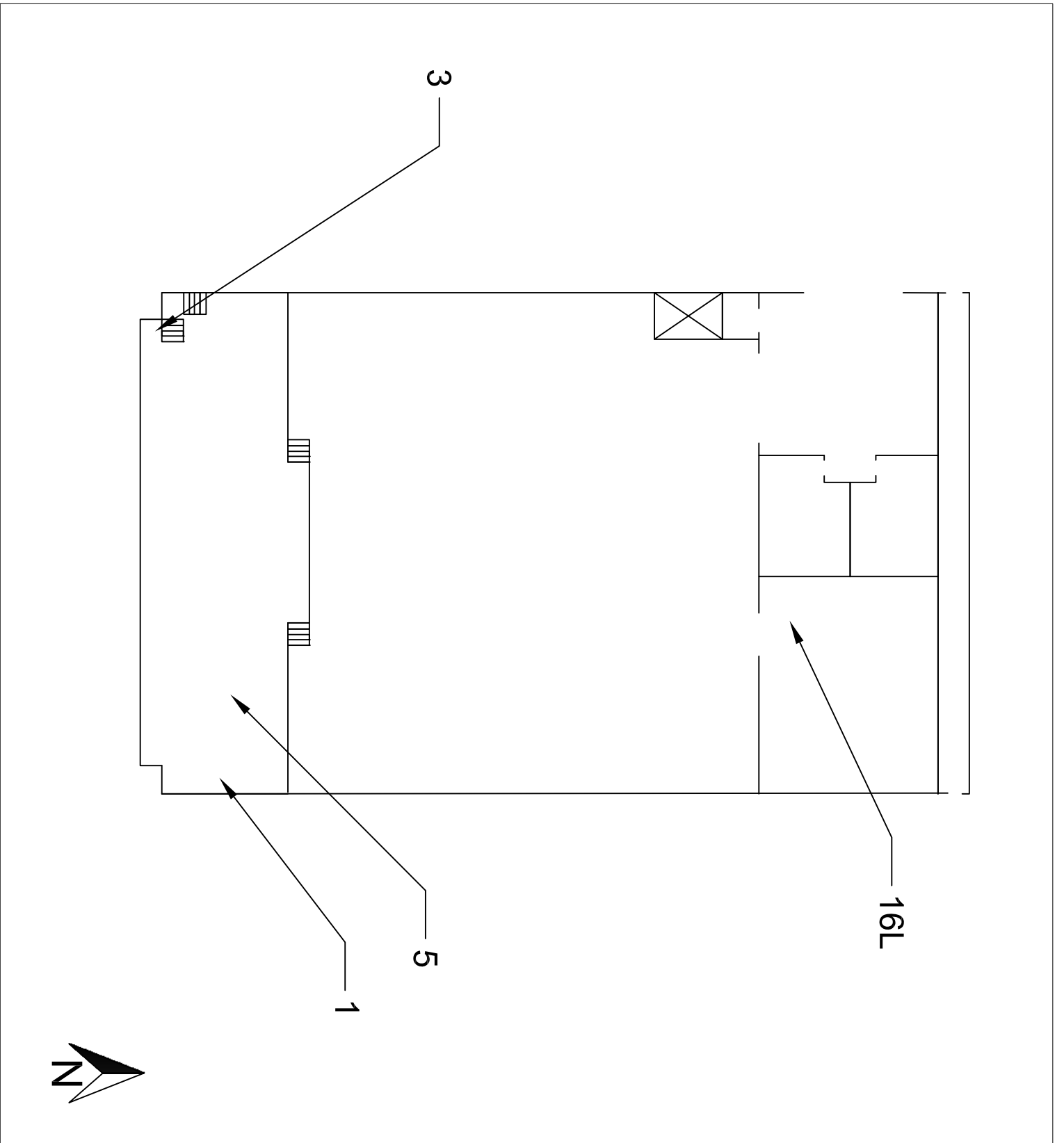
15-336

Sheet

Date
09/08/2015

2 of 5

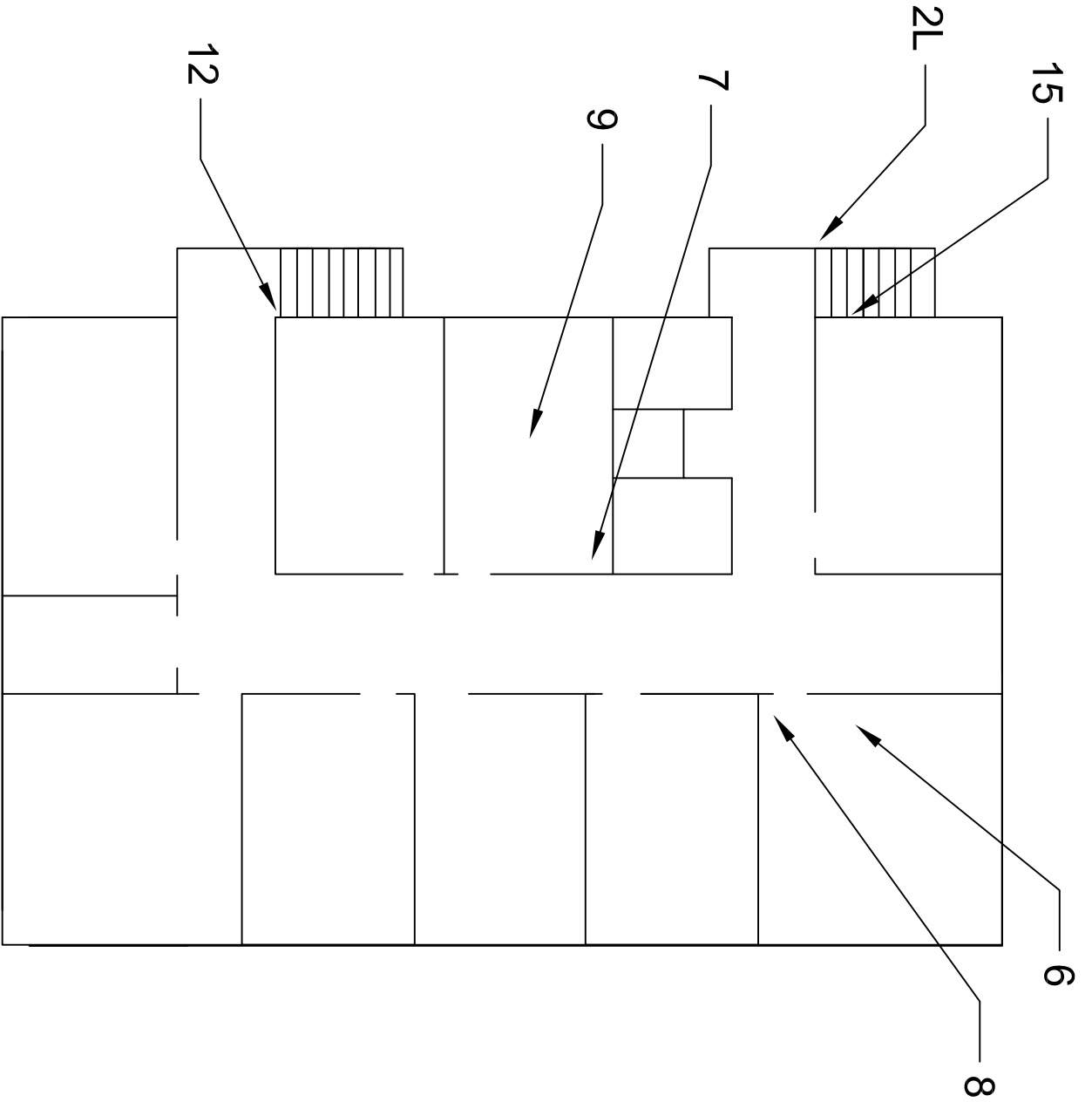




**Figure 3: Sample Locations
East Building - Floor 1
1200 Cahuenga Blvd.**

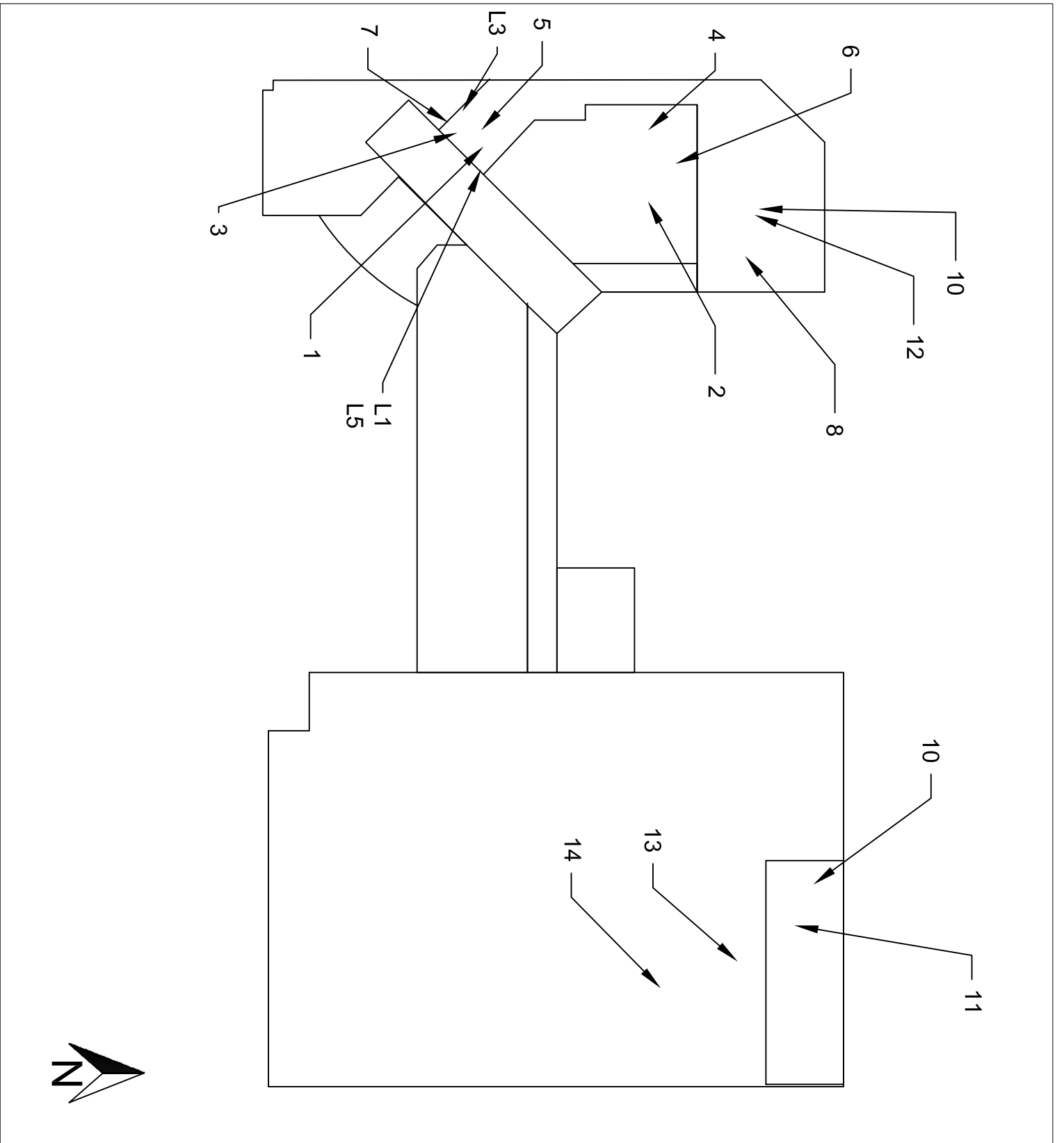
Ellis Environmental Mgmt. Inc. 430 Silver Spur Rd., Suite 201 Rancho Palos Verdes, CA 90275		Firm Name and Address
Jones Lang LaSalle 25152 Springfield Ct, Suite 140 Valencia CA 91355		Client Name and Address
Project # 15-336	Date 09/08/2015	Sheet 3 of 5





**Figure 4: Sample Locations
East Building - Floor 2
1200 Cahuenga Blvd.**

Firm Name and Address Ellis Environmental Mgmt. Inc. 430 Silver Spur Rd., Suite 201 Rancho Palos Verdes, CA 90275	
Client Name and Address Jones Lang LaSalle 25152 Springfield Ct. Suite 140 Valencia CA 91355	
Project # 15-336	Street 4 of 5
Date 09/08/2015	Ellis



**Figure 5: Sample Locations
East-West Roof
1200 Cahuenga Blvd.**

Firm Name and Address

Ellis Environmental Mgmt. Inc.
430 Silver Spur Rd., Suite 201
Rancho Palos Verdes, CA 90275

Client Name and Address

Jones Lang LaSalle
25152 Springfield Ct. Suite 140
Valencia CA 91355

Project #

15-336

Sheet

Date
09/08/2015

5 of 5



Appendix C
Laboratory Results



LA Testing

520 Mission Street, South Pasadena, CA 91030

Phone/Fax: (323) 254-9960 / (323) 254-9982

<http://www.LATesting.com>

pasadenalab@lateesting.com

LA Testing Order:	321519383
CustomerID:	32EEMI45
CustomerPO:	
ProjectID:	

Attn: **Duane Behrens**
Ellis Environmental Management, Inc.
430 Silver Spur Road
Suite 201
Rancho Palos Verdes, CA 90275


Phone: (310) 544-1837
 Fax:
 Received: 09/08/15 5:00 PM
 Analysis Date: 9/11/2015
 Collected: 9/8/2015

Project: 15-336 JLL 1200 N CAHUENGA BLVD NEW CONSTRUCTION

Test Report: Asbestos Analysis of Bulk Materials via EPA 600/R-93/116 Method using Polarized Light Microscopy

Sample	Description	Appearance	Non-Asbestos		Asbestos
			% Fibrous	% Non-Fibrous	% Type
1-Wallboard 321519383-0001	WB/JC	Brown/White Fibrous Heterogeneous	15% Cellulose	85% Non-fibrous (other)	None Detected
1-Joint Compound 321519383-0001A	WB/JC	White Non-Fibrous Heterogeneous		100% Non-fibrous (other)	None Detected
3-Drywall 321519383-0002	WB/JC	Brown/White Fibrous Heterogeneous	15% Cellulose	85% Non-fibrous (other)	None Detected
3-Joint Compound 321519383-0002A	WB/JC	White Non-Fibrous Homogeneous		100% Non-fibrous (other)	None Detected
5 321519383-0003	2'X2' CT	Gray/White Fibrous Heterogeneous	95% Min. Wool	5% Non-fibrous (other)	None Detected
6-Cove Base 321519383-0004	BEIGE COVE BASE	Tan Non-Fibrous Homogeneous		100% Non-fibrous (other)	None Detected
6-Mastic 321519383-0004A	BEIGE COVE BASE	White Non-Fibrous Homogeneous		100% Non-fibrous (other)	None Detected
7-Wallboard 321519383-0005	WB/JC	Brown/White Fibrous Heterogeneous	15% Cellulose	85% Non-fibrous (other)	None Detected

Analyst(s)
 Julie Vong (4)
 Rosa Mendoza (16)


 Jerry Drapala Ph.D, Laboratory Manager
 or other approved signatory

EMSL maintains liability limited to cost of analysis. This report relates only to the samples reported and may not be reproduced, except in full, without written approval by EMSL. EMSL bears no responsibility for sample collection activities or analytical method limitations. Interpretation and use of test results are the responsibility of the client. This report must not be used by the client to claim product certification, approval, or endorsement by NVLAP, NIST or any agency of the federal government. Non-friable organically bound materials present a problem matrix and therefore EMSL recommends gravimetric reduction prior to analysis. Samples received in good condition unless otherwise noted. Estimated accuracy, precision and uncertainty data available upon request. Unless requested by the client, building materials manufactured with multiple layers (i.e. linoleum, wallboard, etc.) are reported as a single sample. Reporting limit is 1%
 Samples analyzed by LA Testing South Pasadena, CA NVLAP Lab Code 200232-0, CA ELAP 2283

Initial report from 09/11/2015 12:58:29



LA Testing

520 Mission Street, South Pasadena, CA 91030

Phone/Fax: (323) 254-9960 / (323) 254-9982

<http://www.LATesting.com>

pasadenalab@lateesting.com

LA Testing Order:	321519383
CustomerID:	32EEMI45
CustomerPO:	
ProjectID:	

Attn: **Duane Behrens**
Ellis Environmental Management, Inc.
430 Silver Spur Road
Suite 201
Rancho Palos Verdes, CA 90275


Phone: (310) 544-1837
 Fax:
 Received: 09/08/15 5:00 PM
 Analysis Date: 9/11/2015
 Collected: 9/8/2015

Project: 15-336 JLL 1200 N CAHUENGA BLVD NEW CONSTRUCTION

Test Report: Asbestos Analysis of Bulk Materials via EPA 600/R-93/116 Method using Polarized Light Microscopy

Sample	Description	Appearance	Non-Asbestos		Asbestos
			% Fibrous	% Non-Fibrous	% Type
7-Joint Compound 321519383-0005A	WB/JC	White Non-Fibrous Heterogeneous		100% Non-fibrous (other)	None Detected
8-VFT 321519383-0006	16"X16" BEIGE VFT	Beige Non-Fibrous Homogeneous		100% Non-fibrous (other)	None Detected
8-Mastic 321519383-0006A	16"X16" BEIGE VFT	Yellow Non-Fibrous Homogeneous		100% Non-fibrous (other)	None Detected
9 321519383-0007	2'X4' CT	Gray/White Fibrous Heterogeneous	20% Cellulose 40% Min. Wool	20% Perlite 20% Non-fibrous (other)	None Detected
10 321519383-0008	CONDUIT MASTIC	Black/Silver Non-Fibrous Homogeneous	10% Cellulose	90% Non-fibrous (other)	None Detected
11 321519383-0009	HVAC MASTIC	Black/Silver Fibrous Homogeneous	10% Cellulose 5% Glass	85% Non-fibrous (other)	None Detected
12-Finish Coat 321519383-0010	EXT. STUCCO	Beige Non-Fibrous Heterogeneous		100% Non-fibrous (other)	None Detected
12-Base Coat 321519383-0010A	EXT. STUCCO	Gray Non-Fibrous Heterogeneous		100% Non-fibrous (other)	None Detected

Analyst(s)
 Julie Vong (4)
 Rosa Mendoza (16)


 Jerry Drapala Ph.D, Laboratory Manager
 or other approved signatory

EMSL maintains liability limited to cost of analysis. This report relates only to the samples reported and may not be reproduced, except in full, without written approval by EMSL. EMSL bears no responsibility for sample collection activities or analytical method limitations. Interpretation and use of test results are the responsibility of the client. This report must not be used by the client to claim product certification, approval, or endorsement by NVLAP, NIST or any agency of the federal government. Non-friable organically bound materials present a problem matrix and therefore EMSL recommends gravimetric reduction prior to analysis. Samples received in good condition unless otherwise noted. Estimated accuracy, precision and uncertainty data available upon request. Unless requested by the client, building materials manufactured with multiple layers (i.e. linoleum, wallboard, etc.) are reported as a single sample. Reporting limit is 1%
 Samples analyzed by LA Testing South Pasadena, CA NVLAP Lab Code 200232-0, CA ELAP 2283

Initial report from 09/11/2015 12:58:29



LA Testing

520 Mission Street, South Pasadena, CA 91030

Phone/Fax: (323) 254-9960 / (323) 254-9982

<http://www.LATesting.com>

pasadenalab@lateesting.com

LA Testing Order: 321519383
CustomerID: 32EEMI45
CustomerPO:
ProjectID:

Attn: **Duane Behrens**
Ellis Environmental Management, Inc.
430 Silver Spur Road
Suite 201
Rancho Palos Verdes, CA 90275

Phone: (310) 544-1837
Fax:
Received: 09/08/15 5:00 PM
Analysis Date: 9/11/2015
Collected: 9/8/2015


Project: 15-336 JLL 1200 N CAHUENGA BLVD NEW CONSTRUCTION

Test Report: Asbestos Analysis of Bulk Materials via EPA 600/R-93/116 Method using Polarized Light Microscopy

Sample	Description	Appearance	Non-Asbestos		Asbestos
			% Fibrous	% Non-Fibrous	% Type
13 321519383-0011	SOLAR PANEL MASTIC	Black Non-Fibrous Homogeneous	10% Cellulose	90% Non-fibrous (other)	None Detected
14 321519383-0012	VENT MASTIC	Brown/Black Non-Fibrous Homogeneous	10% Cellulose	90% Non-fibrous (other)	None Detected
15-Finish Coat 321519383-0013	STUCCO	Beige Non-Fibrous Heterogeneous		100% Non-fibrous (other)	None Detected
15-Base Coat 321519383-0013A	STUCCO	Gray Non-Fibrous Heterogeneous		100% Non-fibrous (other)	None Detected

Analyst(s)

Julie Vong (4)
Rosa Mendoza (16)



Jerry Drapala Ph.D, Laboratory Manager
or other approved signatory

EMSL maintains liability limited to cost of analysis. This report relates only to the samples reported and may not be reproduced, except in full, without written approval by EMSL. EMSL bears no responsibility for sample collection activities or analytical method limitations. Interpretation and use of test results are the responsibility of the client. This report must not be used by the client to claim product certification, approval, or endorsement by NVLAP, NIST or any agency of the federal government. Non-friable organically bound materials present a problem matrix and therefore EMSL recommends gravimetric reduction prior to analysis. Samples received in good condition unless otherwise noted. Estimated accuracy, precision and uncertainty data available upon request. Unless requested by the client, building materials manufactured with multiple layers (i.e. linoleum, wallboard, etc.) are reported as a single sample. Reporting limit is 1%
Samples analyzed by LA Testing South Pasadena, CA NVLAP Lab Code 200232-0, CA ELAP 2283

Initial report from 09/11/2015 12:58:29

321519383

Billis Environmental Management, Inc.
 430 Silver Spur Road, Suite 201
 Rancho Palos Verdes, CA 90275
 (310) 544-1837 (tel)
 (310) 544-2167 (fax)

Project No.: 15-336

Client: JLL

Location: 1700 N. CAHUENGA BLVD, CHAIN OF CUSTODY RECORD
 'NEW CONSTRUCTION'


Sampler: RD/My

Sheet 1 of 2

Sample Number	Description	Date	Time	H2O	Air	Solid	Tests Required
1	WB/JC	9/8/15				✓	PLM ASBESTOS
3	WB/JC						
5	2'x2' CT						
6	BEIGE CONTE BASE						
7	WB/JC						
8	16" X 16" BEIGE VFT						
9	2'x4' CT						
10	CONDUIT MASTIC						
11	HVAC MASTIC						
12	EXT. STUCCO						
13	SOLAR PANEL MASTIC						
14	VENT MASTIC						

Turnaround: same day — 24 hrs. — 48 hrs. — 3 days — 5 days (Standard)

Special Instructions:

Date	Relinquished By	Received By	Date
9/8/15		Charmaine [Signature]	9/8/15

321519383

Ellis Environmental Management, Inc.

430 Silver Spur Road, Suite 201
 Rancho Palos Verdes, CA 90275
 (310) 544-1837 (tel)
 (310) 544-2167 (fax)

Project No.: 15-336

Client: JLL

Location: 1200N

CHAIN OF CUSTODY RECORD

new construction

Sampler: ms/mj

Sheet 2 of 2

Sample Number	Description	Date	Time	H2O	Air	Solid	Tests Required
15	STUCCO					X	PLM ASBESTOS
2L	HANDMADE PAINT					↓	FLAME PMS LEAD
15L	KITCHEN CONE BASE					↓	TRC LEAD
16L	KITCHEN WALL TILE					↓	↓

Turnaround: same day 24 hrs. 48 hrs. X 3 days 5 days (Standard)

Special Instructions:

Date	Relinquished By	Received By	Date
9/1	<i>[Signature]</i>		



LA Testing

520 Mission Street, South Pasadena, CA 91030

Phone/Fax: (323) 254-9960 / (323) 254-9982

<http://www.LATesting.com>

pasadenalab@latesting.com

LA Testing Order:	321519382
CustomerID:	32EEMI45
CustomerPO:	
ProjectID:	

Attn: **Duane Behrens**
Ellis Environmental Management, Inc.
430 Silver Spur Road
Suite 201
Rancho Palos Verdes, CA 90275

Phone: (310) 544-1837
 Fax:
 Received: 09/08/15 5:00 PM
 Collected:

Project: 15-336 JLL 1200 N CAHUENGA BLVD NEW CONSTRUCTION

Test Report: Lead in Paint Chips by Flame AAS (SW 846 3050B/7000B)*

<i>Client Sample Description</i>	<i>Lab ID</i>	<i>Collected</i>	<i>Analyzed</i>	<i>Lead Concentration</i>
2L	321519382-0001		9/10/2015	<0.010 % wt
Site: HANDRAIL PAINT				

Jerry Drapala Ph.D, Laboratory Manager
or other approved signatory

*Analysis following Lead in Paint by EMSL SOP/Determination of Environmental Lead by FLAA. Reporting limit is 0.010 % wt based on the minimum sample weight per our SOP. Unless noted, results in this report are not blank corrected. This report relates only to the samples reported above and may not be reproduced, except in full, without written approval by EMSL. EMSL bears no responsibility for sample collection activities. Samples received in good condition unless otherwise noted. "<" (less than) result signifies that the analyte was not detected at or above the reporting limit. Measurement of uncertainty is available upon request. The QC data associated with the sample results included in this report meet the recovery and precision requirements established by the AIHA-LAP, unless specifically indicated otherwise.

Samples analyzed by LA Testing South Pasadena, CA CA ELAP 2283, AIHA-LAP, LLC ELLAP 102814

Initial report from 09/10/2015 14:35:28



LA Testing

520 Mission Street, South Pasadena, CA 91030

Phone/Fax: (323) 254-9960 / (323) 254-9982

<http://www.LATesting.com>

pasadenalab@latesting.com

LA Testing Order:	321519382
CustomerID:	32EEMI45
CustomerPO:	
ProjectID:	

Attn: **Duane Behrens**
Ellis Environmental Management, Inc.
430 Silver Spur Road
Suite 201
Rancho Palos Verdes, CA 90275

Phone: (310) 544-1837
 Fax:
 Received: 09/08/15 5:00 PM
 Collected:

Project: 15-336 JLL 1200 N CAHUENGA BLVD NEW CONSTRUCTION

Test Report: Total Threshold Limit Concentration

<i>Client Sample Description</i>	<i>Lab ID</i>	<i>Collected</i>	<i>Analyzed</i>	<i>Lead Concentration</i>
15L	321519382-0002 Site: KITCHEN COVE BASE	9/10/2015		<40 mg/Kg
16L	321519382-0003 Site: KITCHEN WALL TILE	9/10/2015		<40 mg/Kg

Jerry Drapala Ph.D, Laboratory Manager
or other approved signatory

This report relates only to those items tested. Samples received in good condition unless otherwise noted. Quality Control Data associated with this sample set is within acceptable limits, unless otherwise noted
 Samples analyzed by LA Testing South Pasadena, CA CA ELAP #2283

Initial report from 09/10/2015 14:35:28

321519382

Ellis Environmental Management, Inc.

430 Silver Spur Road, Suite 201
 Rancho Palos Verdes, CA 90275
 (310) 544-1837 (tel)
 (310) 544-2167 (fax)

Project No.: 15-336

Client: JLL

Location: 1200N CANTON BLVD

NEW CONSTRUCTION

Sampler: no/mw


Sheet 2 of 2

CHAIN OF CUSTODY RECORD

Sample Number	Description	Date	Time	H2O	Air	Solid	Tests Required
15	STUCCO					X	PUM ASBESTOS
2L	HANDMADE PAINT					↓	FLAME ABS LEAD
15L	KITCHEN COVE BASE					↓	TPLC LEAD
16L	KITCHEN WALL TILE					↓	↓

Turnaround: same day 24 hrs. X 48 hrs. 3 days 5 days (Standard)

Special Instructions:

Date	Relinquished By	Received By	Date
9/1		Chelley (w.)	9/8/15



LA Testing

520 Mission Street, South Pasadena, CA 91030

Phone/Fax: (323) 254-9960 / (323) 254-9982

<http://www.LATesting.com>

pasadenalab@lateesting.com

LA Testing Order: 321519377
CustomerID: 32EEMI45
CustomerPO:
ProjectID:

Attn: **Ellis Environmental Management, Inc.**
430 Silver Spur Road
Suite 201
Rancho Palos Verdes, CA 90275

Phone: (310) 544-1837
Fax:
Received: 09/08/15 5:00 PM
Analysis Date: 9/11/2015
Collected:


Project: 15-336 / JLL - 1200 N. CAHUENGA 'OLD CONSTRUCTION'

Test Report: Asbestos Analysis of Bulk Materials via EPA 600/R-93/116 Method using Polarized Light Microscopy

Sample	Description	Appearance	Non-Asbestos		Asbestos
			% Fibrous	% Non-Fibrous	% Type
1-Shingle 321519377-0001	ROOF CORE	Gray/Black Non-Fibrous Heterogeneous	10% Synthetic	90% Non-fibrous (other)	None Detected
1-Felt 1-Thick 321519377-0001A	ROOF CORE	Black Fibrous Homogeneous	10% Glass	90% Non-fibrous (other)	None Detected
1-Felt 2-Thin 321519377-0001B	ROOF CORE	Black Fibrous Homogeneous	10% Glass	90% Non-fibrous (other)	None Detected
2 321519377-0002	DUCT MASTIC	Black Non-Fibrous Homogeneous	10% Cellulose	90% Non-fibrous (other)	None Detected
3 321519377-0003	PARAPET	Gray/Black Non-Fibrous Heterogeneous	10% Synthetic	90% Non-fibrous (other)	None Detected
4 321519377-0004	PARAPET SCREEN MASTIC	Gray/Black Non-Fibrous Heterogeneous		100% Non-fibrous (other)	None Detected
5-Shingle 321519377-0005	ROOF COVE	Gray/Black Non-Fibrous Heterogeneous	10% Synthetic	90% Non-fibrous (other)	None Detected
5-Felt 321519377-0005A	ROOF COVE	Black Fibrous Homogeneous	10% Glass	90% Non-fibrous (other)	None Detected

Analyst(s)

Julie Vong (15)
Kieu-anh Pham Duong (57)


Jerry Drapala Ph.D, Laboratory Manager
or other approved signatory

EMSL maintains liability limited to cost of analysis. This report relates only to the samples reported and may not be reproduced, except in full, without written approval by EMSL. EMSL bears no responsibility for sample collection activities or analytical method limitations. Interpretation and use of test results are the responsibility of the client. This report must not be used by the client to claim product certification, approval, or endorsement by NVLAP, NIST or any agency of the federal government. Non-friable organically bound materials present a problem matrix and therefore EMSL recommends gravimetric reduction prior to analysis. Samples received in good condition unless otherwise noted. Estimated accuracy, precision and uncertainty data available upon request. Unless requested by the client, building materials manufactured with multiple layers (i.e. linoleum, wallboard, etc.) are reported as a single sample. Reporting limit is 1%
Samples analyzed by LA Testing South Pasadena, CA NVLAP Lab Code 200232-0, CA ELAP 2283

Initial report from 09/11/2015 16:49:23



LA Testing

520 Mission Street, South Pasadena, CA 91030

Phone/Fax: (323) 254-9960 / (323) 254-9982

<http://www.LATesting.com>

pasadenalab@lateesting.com

LA Testing Order:	321519377
CustomerID:	32EEMI45
CustomerPO:	
ProjectID:	

Attn: **Ellis Environmental Management, Inc.**
430 Silver Spur Road
Suite 201
Rancho Palos Verdes, CA 90275


Phone: (310) 544-1837
 Fax:
 Received: 09/08/15 5:00 PM
 Analysis Date: 9/11/2015
 Collected:

Project: 15-336 / JLL - 1200 N. CAHUENGA 'OLD CONSTRUCTION'

Test Report: Asbestos Analysis of Bulk Materials via EPA 600/R-93/116 Method using Polarized Light Microscopy

Sample	Description	Appearance	Non-Asbestos		Asbestos
			% Fibrous	% Non-Fibrous	% Type
6 321519377-0006	CONDUCT MASTIC	Gray/Black Non-Fibrous Heterogeneous	10% Cellulose	90% Non-fibrous (other)	None Detected
7 321519377-0007	SCUPPER MASTIC	Brown/Black Fibrous Homogeneous	5% Synthetic	95% Non-fibrous (other)	None Detected
8 321519377-0008	HVAC INSUL.	White/Yellow Non-Fibrous Heterogeneous		100% Non-fibrous (other)	None Detected
9 321519377-0009	SPRAY ON	Beige Non-Fibrous Homogeneous		100% Non-fibrous (other)	None Detected
10-Insulation 321519377-0010	HVAC INSUL	White/Yellow Non-Fibrous Heterogeneous		100% Non-fibrous (other)	None Detected
10-Mastic 321519377-0010A	HVAC INSUL	Black Non-Fibrous Homogeneous		100% Non-fibrous (other)	None Detected
11-Wallboard 321519377-0011	WB/JC	Brown/White Fibrous Heterogeneous	20% Cellulose	80% Non-fibrous (other)	None Detected
11-Joint Compound 321519377-0011A	WB/JC	Beige Non-Fibrous Homogeneous		100% Non-fibrous (other)	None Detected

Analyst(s)
 Julie Vong (15)
 Kieu-anh Pham Duong (57)


 Jerry Drapala Ph.D, Laboratory Manager
 or other approved signatory

EMSL maintains liability limited to cost of analysis. This report relates only to the samples reported and may not be reproduced, except in full, without written approval by EMSL. EMSL bears no responsibility for sample collection activities or analytical method limitations. Interpretation and use of test results are the responsibility of the client. This report must not be used by the client to claim product certification, approval, or endorsement by NVLAP, NIST or any agency of the federal government. Non-friable organically bound materials present a problem matrix and therefore EMSL recommends gravimetric reduction prior to analysis. Samples received in good condition unless otherwise noted. Estimated accuracy, precision and uncertainty data available upon request. Unless requested by the client, building materials manufactured with multiple layers (i.e. linoleum, wallboard, etc.) are reported as a single sample. Reporting limit is 1%
 Samples analyzed by LA Testing South Pasadena, CA NVLAP Lab Code 200232-0, CA ELAP 2283

Initial report from 09/11/2015 16:49:23



LA Testing

520 Mission Street, South Pasadena, CA 91030

Phone/Fax: (323) 254-9960 / (323) 254-9982

<http://www.LATesting.com>

pasadenalab@lateesting.com

LA Testing Order:	321519377
CustomerID:	32EEMI45
CustomerPO:	
ProjectID:	

Attn: **Ellis Environmental Management, Inc.**
430 Silver Spur Road
Suite 201
Rancho Palos Verdes, CA 90275


Phone: (310) 544-1837
 Fax:
 Received: 09/08/15 5:00 PM
 Analysis Date: 9/11/2015
 Collected:

Project: 15-336 / JLL - 1200 N. CAHUENGA 'OLD CONSTRUCTION'

Test Report: Asbestos Analysis of Bulk Materials via EPA 600/R-93/116 Method using Polarized Light Microscopy

Sample	Description	Appearance	Non-Asbestos		Asbestos
			% Fibrous	% Non-Fibrous	% Type
12 321519377-0012	DUCT INSUL. MASTIC	Black Non-Fibrous Homogeneous	5% Cellulose	90% Non-fibrous (other)	5% Chrysotile
13-Cove Base 321519377-0013	WHITE COVE BASE	Tan/Beige Non-Fibrous Homogeneous		100% Non-fibrous (other)	None Detected
13-Mastic 321519377-0013A	WHITE COVE BASE	Yellow Non-Fibrous Homogeneous		100% Non-fibrous (other)	None Detected
13-Joint Compound 321519377-0013B	WHITE COVE BASE	White Non-Fibrous Homogeneous		100% Non-fibrous (other)	None Detected
14-Finish Coat 321519377-0014	EXT. STUCCO	Beige Non-Fibrous Heterogeneous		100% Non-fibrous (other)	None Detected
14-Base Coat 321519377-0014A	EXT. STUCCO	Gray Non-Fibrous Homogeneous		100% Non-fibrous (other)	None Detected
15 321519377-0015	WINDOW PUTTY	White Non-Fibrous Homogeneous		100% Non-fibrous (other)	None Detected
16 321519377-0016	EXT. STUCCO	Gray/Beige Non-Fibrous Heterogeneous		100% Non-fibrous (other)	None Detected

Analyst(s)
 Julie Vong (15)
 Kieu-anh Pham Duong (57)


 Jerry Drapala Ph.D, Laboratory Manager
 or other approved signatory

EMSL maintains liability limited to cost of analysis. This report relates only to the samples reported and may not be reproduced, except in full, without written approval by EMSL. EMSL bears no responsibility for sample collection activities or analytical method limitations. Interpretation and use of test results are the responsibility of the client. This report must not be used by the client to claim product certification, approval, or endorsement by NVLAP, NIST or any agency of the federal government. Non-friable organically bound materials present a problem matrix and therefore EMSL recommends gravimetric reduction prior to analysis. Samples received in good condition unless otherwise noted. Estimated accuracy, precision and uncertainty data available upon request. Unless requested by the client, building materials manufactured with multiple layers (i.e. linoleum, wallboard, etc.) are reported as a single sample. Reporting limit is 1%
 Samples analyzed by LA Testing South Pasadena, CA NVLAP Lab Code 200232-0, CA ELAP 2283

Initial report from 09/11/2015 16:49:23



LA Testing

520 Mission Street, South Pasadena, CA 91030

Phone/Fax: (323) 254-9960 / (323) 254-9982

<http://www.LATesting.com>

pasadenalab@lateesting.com

LA Testing Order: 321519377
CustomerID: 32EEMI45
CustomerPO:
ProjectID:

Attn: **Ellis Environmental Management, Inc.**
430 Silver Spur Road
Suite 201
Rancho Palos Verdes, CA 90275

Phone: (310) 544-1837
Fax:
Received: 09/08/15 5:00 PM
Analysis Date: 9/11/2015
Collected:


Project: 15-336 / JLL - 1200 N. CAHUENGA 'OLD CONSTRUCTION'

Test Report: Asbestos Analysis of Bulk Materials via EPA 600/R-93/116 Method using Polarized Light Microscopy

Sample	Description	Appearance	Non-Asbestos		Asbestos
			% Fibrous	% Non-Fibrous	% Type
17 321519377-0017	SPRAY ON	Beige Non-Fibrous Homogeneous		100% Non-fibrous (other)	None Detected
18-Finish Coat 321519377-0018	EXT. STUCCO	Beige Non-Fibrous Heterogeneous		100% Non-fibrous (other)	None Detected
18-Base Coat 321519377-0018A	EXT. STUCCO	Gray Non-Fibrous Heterogeneous		100% Non-fibrous (other)	None Detected
19-Acoustic 321519377-0019	SPRAY ON / WB	Beige Non-Fibrous Homogeneous		100% Non-fibrous (other)	None Detected
19-Wallboard 321519377-0019A	SPRAY ON / WB	Brown/White Fibrous Heterogeneous	20% Cellulose	80% Non-fibrous (other)	None Detected
19-Joint Compound 321519377-0019B	SPRAY ON / WB	Beige Non-Fibrous Homogeneous		100% Non-fibrous (other)	None Detected
20-Vinyl Floor Tile 321519377-0020	GREEN 12" VFT	Green Non-Fibrous Homogeneous	2% Cellulose 2% Synthetic	96% Non-fibrous (other)	None Detected
20-Mastic 321519377-0020A	GREEN 12" VFT	Yellow Non-Fibrous Homogeneous		100% Non-fibrous (other)	None Detected

Analyst(s)

Julie Vong (15)
Kieu-anh Pham Duong (57)


Jerry Drapala Ph.D, Laboratory Manager
or other approved signatory

EMSL maintains liability limited to cost of analysis. This report relates only to the samples reported and may not be reproduced, except in full, without written approval by EMSL. EMSL bears no responsibility for sample collection activities or analytical method limitations. Interpretation and use of test results are the responsibility of the client. This report must not be used by the client to claim product certification, approval, or endorsement by NVLAP, NIST or any agency of the federal government. Non-friable organically bound materials present a problem matrix and therefore EMSL recommends gravimetric reduction prior to analysis. Samples received in good condition unless otherwise noted. Estimated accuracy, precision and uncertainty data available upon request. Unless requested by the client, building materials manufactured with multiple layers (i.e. linoleum, wallboard, etc.) are reported as a single sample. Reporting limit is 1%
Samples analyzed by LA Testing South Pasadena, CA NVLAP Lab Code 200232-0, CA ELAP 2283

Initial report from 09/11/2015 16:49:23



LA Testing

520 Mission Street, South Pasadena, CA 91030

Phone/Fax: (323) 254-9960 / (323) 254-9982

<http://www.LATesting.com>

pasadenalab@lateesting.com

LA Testing Order:	321519377
CustomerID:	32EEMI45
CustomerPO:	
ProjectID:	

Attn: **Ellis Environmental Management, Inc.**
430 Silver Spur Road
Suite 201
Rancho Palos Verdes, CA 90275


Phone: (310) 544-1837
 Fax:
 Received: 09/08/15 5:00 PM
 Analysis Date: 9/11/2015
 Collected:

Project: 15-336 / JLL - 1200 N. CAHUENGA 'OLD CONSTRUCTION'

Test Report: Asbestos Analysis of Bulk Materials via EPA 600/R-93/116 Method using Polarized Light Microscopy

Sample	Description	Appearance	Non-Asbestos		Asbestos
			% Fibrous	% Non-Fibrous	% Type
21-Wallboard 321519377-0021	WB/JC	Brown/White Fibrous Heterogeneous	20% Cellulose	80% Non-fibrous (other)	None Detected
21-Joint Compound 321519377-0021A	WB/JC	Beige Non-Fibrous Homogeneous		100% Non-fibrous (other)	None Detected
22-Vinyl Floor Tile 321519377-0022	12" BEIGE VFT	Beige Non-Fibrous Homogeneous		100% Non-fibrous (other)	None Detected
22-Mastic 321519377-0022A	12" BEIGE VFT	Yellow Non-Fibrous Homogeneous		100% Non-fibrous (other)	None Detected
23-Finish Coat 321519377-0023	EXT. STUCCO	Beige Non-Fibrous Homogeneous		100% Non-fibrous (other)	None Detected
23-Base Coat 321519377-0023A	EXT. STUCCO	Gray Non-Fibrous Homogeneous		100% Non-fibrous (other)	None Detected
25-Acoustic 321519377-0024	SPRAY ON / WB	Beige Non-Fibrous Homogeneous	5% Cellulose	95% Non-fibrous (other)	None Detected
25-Wallboard 321519377-0024A	SPRAY ON / WB	Brown/White Fibrous Heterogeneous	15% Cellulose	85% Non-fibrous (other)	None Detected

Analyst(s)
 Julie Vong (15)
 Kieu-anh Pham Duong (57)


 Jerry Drapala Ph.D, Laboratory Manager
 or other approved signatory

EMSL maintains liability limited to cost of analysis. This report relates only to the samples reported and may not be reproduced, except in full, without written approval by EMSL. EMSL bears no responsibility for sample collection activities or analytical method limitations. Interpretation and use of test results are the responsibility of the client. This report must not be used by the client to claim product certification, approval, or endorsement by NVLAP, NIST or any agency of the federal government. Non-friable organically bound materials present a problem matrix and therefore EMSL recommends gravimetric reduction prior to analysis. Samples received in good condition unless otherwise noted. Estimated accuracy, precision and uncertainty data available upon request. Unless requested by the client, building materials manufactured with multiple layers (i.e. linoleum, wallboard, etc.) are reported as a single sample. Reporting limit is 1%
 Samples analyzed by LA Testing South Pasadena, CA NVLAP Lab Code 200232-0, CA ELAP 2283

Initial report from 09/11/2015 16:49:23



LA Testing

520 Mission Street, South Pasadena, CA 91030

Phone/Fax: (323) 254-9960 / (323) 254-9982

<http://www.LATesting.com>

pasadenalab@lateesting.com

LA Testing Order:	321519377
CustomerID:	32EEMI45
CustomerPO:	
ProjectID:	

Attn: **Ellis Environmental Management, Inc.**
430 Silver Spur Road
Suite 201
Rancho Palos Verdes, CA 90275


Phone: (310) 544-1837
 Fax:
 Received: 09/08/15 5:00 PM
 Analysis Date: 9/11/2015
 Collected:

Project: 15-336 / JLL - 1200 N. CAHUENGA 'OLD CONSTRUCTION'

Test Report: Asbestos Analysis of Bulk Materials via EPA 600/R-93/116 Method using Polarized Light Microscopy

Sample	Description	Appearance	Non-Asbestos		Asbestos
			% Fibrous	% Non-Fibrous	% Type
25-Joint Compound 321519377-0024B	SPRAY ON / WB	Beige Non-Fibrous Homogeneous		100% Non-fibrous (other)	None Detected
26 321519377-0025	RSF. TAN	Tan Fibrous Heterogeneous	10% Cellulose	90% Non-fibrous (other)	None Detected
27-Finish Coat 321519377-0026	EXT. STUCCO	Beige Non-Fibrous Heterogeneous		100% Non-fibrous (other)	None Detected
27-Base Coat 321519377-0026A	EXT. STUCCO	Gray Non-Fibrous Heterogeneous		100% Non-fibrous (other)	None Detected
28-RSF 321519377-0027	RSF - BLACK	Black Non-Fibrous Homogeneous		100% Non-fibrous (other)	None Detected
28-Mastic 321519377-0027A	RSF - BLACK	White Non-Fibrous Homogeneous	2% Fibrous (other)	98% Non-fibrous (other)	None Detected
29-Wallboard 321519377-0028	TEXTURED WB/JCWB/JC	Brown/White Fibrous Heterogeneous	20% Cellulose 2% Fibrous (other)	78% Non-fibrous (other)	None Detected
29-Joint Compound 321519377-0028A	TEXTURED WB/JCWB/JC	Beige Non-Fibrous Homogeneous		100% Non-fibrous (other)	None Detected

Analyst(s)
 Julie Vong (15)
 Kieu-anh Pham Duong (57)


 Jerry Drapala Ph.D, Laboratory Manager
 or other approved signatory

EMSL maintains liability limited to cost of analysis. This report relates only to the samples reported and may not be reproduced, except in full, without written approval by EMSL. EMSL bears no responsibility for sample collection activities or analytical method limitations. Interpretation and use of test results are the responsibility of the client. This report must not be used by the client to claim product certification, approval, or endorsement by NVLAP, NIST or any agency of the federal government. Non-friable organically bound materials present a problem matrix and therefore EMSL recommends gravimetric reduction prior to analysis. Samples received in good condition unless otherwise noted. Estimated accuracy, precision and uncertainty data available upon request. Unless requested by the client, building materials manufactured with multiple layers (i.e. linoleum, wallboard, etc.) are reported as a single sample. Reporting limit is 1%
 Samples analyzed by LA Testing South Pasadena, CA NVLAP Lab Code 200232-0, CA ELAP 2283

Initial report from 09/11/2015 16:49:23



LA Testing

520 Mission Street, South Pasadena, CA 91030

Phone/Fax: (323) 254-9960 / (323) 254-9982

<http://www.LATesting.com>

pasadenalab@lateesting.com

LA Testing Order:	321519377
CustomerID:	32EEMI45
CustomerPO:	
ProjectID:	

Attn: **Ellis Environmental Management, Inc.**
430 Silver Spur Road
Suite 201
Rancho Palos Verdes, CA 90275


Phone: (310) 544-1837
 Fax:
 Received: 09/08/15 5:00 PM
 Analysis Date: 9/11/2015
 Collected:

Project: 15-336 / JLL - 1200 N. CAHUENGA 'OLD CONSTRUCTION'

Test Report: Asbestos Analysis of Bulk Materials via EPA 600/R-93/116 Method using Polarized Light Microscopy

Sample	Description	Appearance	Non-Asbestos		Asbestos
			% Fibrous	% Non-Fibrous	% Type
31-Wallboard 321519377-0029	WB/JC	Brown/White Fibrous Heterogeneous		100% Non-fibrous (other)	None Detected
31-Joint Compound 321519377-0029A	WB/JC	Beige Non-Fibrous Homogeneous		100% Non-fibrous (other)	None Detected
32-Vinyl Floor Tile 321519377-0030	12" BEIGE VFT	Beige Non-Fibrous Homogeneous		100% Non-fibrous (other)	None Detected
32-Mastic 321519377-0030A	12" BEIGE VFT	Yellow Non-Fibrous Homogeneous		100% Non-fibrous (other)	None Detected
33 321519377-0031	SPRAY ON	Beige Non-Fibrous Homogeneous		100% Non-fibrous (other)	None Detected
35-Wallboard 321519377-0032	WB/JC	Brown/White Fibrous Heterogeneous	20% Cellulose	80% Non-fibrous (other)	None Detected
35-Joint Compound 321519377-0032A	WB/JC	Beige Non-Fibrous Homogeneous		100% Non-fibrous (other)	None Detected
37 321519377-0033	SPRAY ON	White Non-Fibrous Heterogeneous		100% Non-fibrous (other)	None Detected

Analyst(s)
 Julie Vong (15)
 Kieu-anh Pham Duong (57)


 Jerry Drapala Ph.D, Laboratory Manager
 or other approved signatory

EMSL maintains liability limited to cost of analysis. This report relates only to the samples reported and may not be reproduced, except in full, without written approval by EMSL. EMSL bears no responsibility for sample collection activities or analytical method limitations. Interpretation and use of test results are the responsibility of the client. This report must not be used by the client to claim product certification, approval, or endorsement by NVLAP, NIST or any agency of the federal government. Non-friable organically bound materials present a problem matrix and therefore EMSL recommends gravimetric reduction prior to analysis. Samples received in good condition unless otherwise noted. Estimated accuracy, precision and uncertainty data available upon request. Unless requested by the client, building materials manufactured with multiple layers (i.e. linoleum, wallboard, etc.) are reported as a single sample. Reporting limit is 1%
 Samples analyzed by LA Testing South Pasadena, CA NVLAP Lab Code 200232-0, CA ELAP 2283

Initial report from 09/11/2015 16:49:23



LA Testing

520 Mission Street, South Pasadena, CA 91030

Phone/Fax: (323) 254-9960 / (323) 254-9982

<http://www.LATesting.com>

pasadenalab@lateesting.com

LA Testing Order:	321519377
CustomerID:	32EEMI45
CustomerPO:	
ProjectID:	

Attn: **Ellis Environmental Management, Inc.**
430 Silver Spur Road
Suite 201
Rancho Palos Verdes, CA 90275


Phone: (310) 544-1837
 Fax:
 Received: 09/08/15 5:00 PM
 Analysis Date: 9/11/2015
 Collected:

Project: 15-336 / JLL - 1200 N. CAHUENGA 'OLD CONSTRUCTION'

Test Report: Asbestos Analysis of Bulk Materials via EPA 600/R-93/116 Method using Polarized Light Microscopy

Sample	Description	Appearance	Non-Asbestos		Asbestos
			% Fibrous	% Non-Fibrous	% Type
39-Wallboard 321519377-0034	TEX. WB/JC	Brown/White Fibrous Heterogeneous	15% Cellulose	85% Non-fibrous (other)	None Detected
39-Joint Compound 321519377-0034A	TEX. WB/JC	White Non-Fibrous Homogeneous		100% Non-fibrous (other)	None Detected
41-Wallboard 321519377-0035	WB/JC	Brown/White Fibrous Heterogeneous	20% Cellulose	80% Non-fibrous (other)	None Detected
41-Joint Compound 321519377-0035A	WB/JC	Beige Non-Fibrous Homogeneous		100% Non-fibrous (other)	None Detected
43 321519377-0036	SPRAY ON	Beige Non-Fibrous Homogeneous		100% Non-fibrous (other)	None Detected
44-RSF 321519377-0037	BALCONY RSF	Blue Fibrous Heterogeneous	10% Synthetic	90% Non-fibrous (other)	None Detected
44-Mastic 321519377-0037A	BALCONY RSF	White/Red Non-Fibrous Homogeneous		100% Non-fibrous (other)	None Detected
45 321519377-0038	SPRAY ON	Beige Non-Fibrous Homogeneous		100% Non-fibrous (other)	None Detected

Analyst(s)
 Julie Vong (15)
 Kieu-anh Pham Duong (57)


 Jerry Drapala Ph.D, Laboratory Manager
 or other approved signatory

EMSL maintains liability limited to cost of analysis. This report relates only to the samples reported and may not be reproduced, except in full, without written approval by EMSL. EMSL bears no responsibility for sample collection activities or analytical method limitations. Interpretation and use of test results are the responsibility of the client. This report must not be used by the client to claim product certification, approval, or endorsement by NVLAP, NIST or any agency of the federal government. Non-friable organically bound materials present a problem matrix and therefore EMSL recommends gravimetric reduction prior to analysis. Samples received in good condition unless otherwise noted. Estimated accuracy, precision and uncertainty data available upon request. Unless requested by the client, building materials manufactured with multiple layers (i.e. linoleum, wallboard, etc.) are reported as a single sample. Reporting limit is 1%
 Samples analyzed by LA Testing South Pasadena, CA NVLAP Lab Code 200232-0, CA ELAP 2283

Initial report from 09/11/2015 16:49:23



LA Testing

520 Mission Street, South Pasadena, CA 91030

Phone/Fax: (323) 254-9960 / (323) 254-9982

<http://www.LATesting.com>

pasadenalab@lateesting.com

LA Testing Order:	321519377
CustomerID:	32EEMI45
CustomerPO:	
ProjectID:	

Attn: **Ellis Environmental Management, Inc.**
430 Silver Spur Road
Suite 201
Rancho Palos Verdes, CA 90275


Phone: (310) 544-1837
 Fax:
 Received: 09/08/15 5:00 PM
 Analysis Date: 9/11/2015
 Collected:

Project: 15-336 / JLL - 1200 N. CAHUENGA 'OLD CONSTRUCTION'

Test Report: Asbestos Analysis of Bulk Materials via EPA 600/R-93/116 Method using Polarized Light Microscopy

Sample	Description	Appearance	Non-Asbestos		Asbestos
			% Fibrous	% Non-Fibrous	% Type
47-Finish Coat 321519377-0039	EXT. STUCCO	White/Beige Non-Fibrous Heterogeneous		100% Non-fibrous (other)	None Detected
47-Base Coat 321519377-0039A	EXT. STUCCO	Gray Non-Fibrous Homogeneous		100% Non-fibrous (other)	None Detected
48-Floor Tile 321519377-0040	WHITE SPECKLED 12" VFT	White Non-Fibrous Homogeneous		100% Non-fibrous (other)	None Detected
48-Mastic 321519377-0040A	WHITE SPECKLED 12" VFT	Yellow Non-Fibrous Homogeneous		100% Non-fibrous (other)	None Detected
48-Caulk 321519377-0040B	WHITE SPECKLED 12" VFT	White Non-Fibrous Homogeneous		100% Non-fibrous (other)	None Detected
49 321519377-0041	SPRAY ON	White Non-Fibrous Heterogeneous		100% Non-fibrous (other)	None Detected
51-Finish Coat 321519377-0042	EXT. STUCCO	Beige Non-Fibrous Heterogeneous		100% Non-fibrous (other)	None Detected
51-Base Coat 321519377-0042A	EXT. STUCCO	Gray Non-Fibrous Heterogeneous		100% Non-fibrous (other)	None Detected

Analyst(s)
 Julie Vong (15)
 Kieu-anh Pham Duong (57)


 Jerry Drapala Ph.D, Laboratory Manager
 or other approved signatory

EMSL maintains liability limited to cost of analysis. This report relates only to the samples reported and may not be reproduced, except in full, without written approval by EMSL. EMSL bears no responsibility for sample collection activities or analytical method limitations. Interpretation and use of test results are the responsibility of the client. This report must not be used by the client to claim product certification, approval, or endorsement by NVLAP, NIST or any agency of the federal government. Non-friable organically bound materials present a problem matrix and therefore EMSL recommends gravimetric reduction prior to analysis. Samples received in good condition unless otherwise noted. Estimated accuracy, precision and uncertainty data available upon request. Unless requested by the client, building materials manufactured with multiple layers (i.e. linoleum, wallboard, etc.) are reported as a single sample. Reporting limit is 1%
 Samples analyzed by LA Testing South Pasadena, CA NVLAP Lab Code 200232-0, CA ELAP 2283

Initial report from 09/11/2015 16:49:23

321519377

Ellis Environmental Management, Inc.

430 Silver Spur Road, Suite 201
 Rancho Palos Verdes, CA 90275
 (310) 544-1837 (tel)
 (310) 544-2167 (fax)

Project No.: 15-336

Client: JLL

Location: 1700 N. CAHVENGA
'OLD CONSTRUCTION'

Sampler: MY/RO

Sheet 1 of 5

CHAIN OF CUSTODY RECORD

Sample Number	Description	Date	Time	H2O	Air	Solid	Tests Required
1	ROOF CORE	9/4				✓	PLM ASBESTOS
2	DUCT MASTIC						
3	PARAPET						
4	PARAPET SCREEN MASTIC						
5	ROOF COVE						
6	CONDUIT MASTIC						
7	SCUPPER MASTIC						
8	HVAC INSUL.						
9	SPRAY ON						
10	HVAC INSUL						
11	WB/JC						
12	DUCT INSUL. MASTIC						

Turnaround: ___ same day ___ 24 hrs. ___ 48 hrs. 3 days (Standard) ___ 5 days (Standard)

Special Instructions:

Date	Relinquished By	Received By	Date
9/8/15	<i>[Signature]</i>	<i>[Signature]</i>	9/8/15
9/8/15	ORRANORAY (W) SOM	<i>[Signature]</i>	

321519377

Ellis Environmental Management, Inc.

430 Silver Spur Road, Suite 201
 Rancho Palos Verdes, CA 90275
 (310) 544-1837 (tel)
 (310) 544-2167 (fax)

Project No.: _____
 Client: _____
 Location: _____

Sampler: M/RD

Sheet 2 of 5

CHAIN OF CUSTODY RECORD

Sample Number	Description	Date	Time	H2O	Air	Solid	Tests Required
13	WHITE COVE BASIN						
14	EXT. STUCCO						
15	WINDOW PUTTY						
16	EXT STUCCO						
17	SPRAY ON						
18	EXT STUCCO						
19	SPRAY ON / WB						
20	GREEN 12" VFT						
21	WB / JC						
22	12" BELLE VFT						
23	EXT. STUCCO						
24							

Turnaround: ___ same day ___ 24 hrs. ___ 48 hrs. ___ 3 days ___ 5 days (Standard)

Special Instructions:

Date	Relinquished By	Received By	Date

321519377

Billis Environmental Management, Inc.

430 Silver Spur Road, Suite 201
 Rancho Palos Verdes, CA 90275
 (310) 544-1837 (tel)
 (310) 544-2167 (fax)

Project No.:

Client:

Location:

Sampler: RD/my

Sheet 3 of 5

CHAIN OF CUSTODY RECORD

Sample Number	Description	Date	Time	H2O	Air	Solid	Tests Required
25	PA SPRAY ON / WB						PLM ASBESTOS
26	RSF - BEANTAN						
27	EXT. STUCCO						
28	RSF - BLACK						
29	TEXTURED WB / JC						
31	WB / JC						
32	12" BEIGE UFT						
33	SPRAY ON						
35	WB / JC						
37	SPRAY ON						
39	TEX. WB / JC						
41	WB / JC						

Turnaround: same day 24 hrs. 48 hrs. 3 days 5 days (Standard)

Special Instructions:

Date	Relinquished By	Received By	Date

321519377

Ellis Environmental Management, Inc.

430 Silver Spur Road, Suite 201
 Rancho Palos Verdes, CA 90275
 (310) 544-1837 (tel)
 (310) 544-2167 (fax)

Project No.: _____

Client: _____

Location: _____

Sampler: RD/my

Sheet 4 of 5

CHAIN OF CUSTODY RECORD

Sample Number	Description	Date	Time	H2O	Air	Solid	Tests Required
43	SPRAY ON						PLM ASBESTOS
44	BALCONY RSF						
45	SPRAY ON						FLAME AAS LEAD
47	EXT. STUCCO						
48	WHITE SPECKLED 12" UP						
49	SPRAY ON						
51	EXT. STUCCO						
L1	RED WINDOW TRIM						
L3	GREEN FLASHING						
L5	WHITE PIPE PAINT						
24L	GREEN HANDRAIL						
46L	GREEN BALCONY PAINT						

Turnaround: _____ same day _____ 24 hrs. _____ 48 hrs. _____ 3 days _____ 5 days (Standard)

Special Instructions:

Date	Relinquished By	Received By	Date

321519377

Ellis Environmental Management, Inc.

430 Silver Spur Road, Suite 201
 Rancho Palos Verdes, CA 90275
 (310) 544-1837 (tel)
 (310) 544-2167 (fax)

Project No.: _____

Client: _____

Location: _____

Sampler: AD/my

Sheet 5 of 5

CHAIN OF CUSTODY RECORD

Sample Number	Description	Date	Time	H2O	Air	Solid	Tests Required
58L	GREEN GATE PAINT						FLAME AAS LEAD
30L	4"X4' BEIGE WALLTILE						TRC - LEAD
34L	WHITE WALLTILE						
36L	4" LIGHT BEIGE WALLTILE						
38L	4" DARK BEIGE WALL						
40L	4" LIGHT GREEN WALL						
42L	4" DRK. GREEN WALL						
50L	6" RED WALLTILE						
52L	6" YELLOW WALLTILE						
54L	6" TEAL WALLTILE						
56L	TERAZOTA COVE BASE						

Turnaround: _____ same day _____ 24 hrs. _____ 48 hrs. _____ 3 days _____ 5 days (Standard)

Special Instructions:

Date	Relinquished By	Received By	Date



LA Testing

520 Mission Street, South Pasadena, CA 91030

Phone/Fax: (323) 254-9960 / (323) 254-9982

<http://www.LATesting.com>

pasadenalab@lateesting.com

LA Testing Order:	321519379
CustomerID:	32EEMI45
CustomerPO:	
ProjectID:	

Attn: **Duane Behrens**
Ellis Environmental Management, Inc.
430 Silver Spur Road
Suite 201
Rancho Palos Verdes, CA 90275

Phone: (310) 544-1837
 Fax:
 Received: 09/08/15 5:00 PM
 Collected:

Project: 15-336 JLL 1200 N. CAHUENGA 'OLD CONSTRUCTION'

Test Report: Lead in Paint Chips by Flame AAS (SW 846 3050B/7000B)*

<i>Client Sample Description</i>	<i>Lab ID</i>	<i>Collected</i>	<i>Analyzed</i>	<i>Lead Concentration</i>
L1	321519379-0001 Site: RED WINDOW TRIM	9/10/2015		0.014 % wt
L3	321519379-0002 Site: GREEN FLASHING	9/10/2015		<0.010 % wt
L5	321519379-0003 Site: WHITE PIPE PAINT	9/10/2015		0.025 % wt
24L	321519379-0004 Site: GREEN HANDRAIL	9/10/2015		<0.010 % wt
46L	321519379-0005 Site: GREEN BALCONY PAINT	9/10/2015		<0.010 % wt
58L	321519379-0006 Site: GREEN GATE PAINT	9/10/2015		0.013 % wt

Jerry Drapala Ph.D, Laboratory Manager
or other approved signatory

*Analysis following Lead in Paint by EMSL SOP/Determination of Environmental Lead by FLAA. Reporting limit is 0.010 % wt based on the minimum sample weight per our SOP. Unless noted, results in this report are not blank corrected. This report relates only to the samples reported above and may not be reproduced, except in full, without written approval by EMSL. EMSL bears no responsibility for sample collection activities. Samples received in good condition unless otherwise noted. "<" (less than) result signifies that the analyte was not detected at or above the reporting limit. Measurement of uncertainty is available upon request. The QC data associated with the sample results included in this report meet the recovery and precision requirements established by the AIHA-LAP, unless specifically indicated otherwise.

Samples analyzed by LA Testing South Pasadena, CA CA ELAP 2283, AIHA-LAP, LLC ELLAP 102814

Initial report from 09/10/2015 14:34:03



LA Testing

520 Mission Street, South Pasadena, CA 91030

Phone/Fax: (323) 254-9960 / (323) 254-9982

<http://www.LATesting.com>

pasadenalab@latesting.com

LA Testing Order:	321519379
CustomerID:	32EEMI45
CustomerPO:	
ProjectID:	

Attn: **Duane Behrens**
Ellis Environmental Management, Inc.
430 Silver Spur Road
Suite 201
Rancho Palos Verdes, CA 90275

Phone: (310) 544-1837
 Fax:
 Received: 09/08/15 5:00 PM
 Collected:

Project: 15-336 JLL 1200 N. CAHUENGA 'OLD CONSTRUCTION'

Test Report: Total Threshold Limit Concentration

<i>Client Sample Description</i>	<i>Lab ID</i>	<i>Collected</i>	<i>Analyzed</i>	<i>Lead Concentration</i>
30L Site: 4"X4" BEIGE WALL TILE	321519379-0007	9/10/2015	9/10/2015	<40 mg/Kg
34L Site: WHITE WALL TILE	321519379-0008	9/10/2015	9/10/2015	<40 mg/Kg
36L Site: 4" LIGHT BEIGE WALL TILE	321519379-0009	9/10/2015	9/10/2015	<40 mg/Kg
38L Site: 4" DARK BEIGE WALL	321519379-0010	9/10/2015	9/10/2015	<40 mg/Kg
40L Site: 4" LIGHT GREEN WALL	321519379-0011	9/10/2015	9/10/2015	44 mg/Kg
42L Site: 4" DRK GREEN WALL	321519379-0012	9/10/2015	9/10/2015	<40 mg/Kg
50L Site: 6" RED WALL TILE	321519379-0013	9/10/2015	9/10/2015	500 mg/Kg
52L Site: 6" YELLOW WALL TILE	321519379-0014	9/10/2015	9/10/2015	<40 mg/Kg
54L Site: 6" TEAL WALL TILE	321519379-0015	9/10/2015	9/10/2015	<40 mg/Kg
56L Site: TERACOTA COVE BASE	321519379-0016	9/10/2015	9/10/2015	<40 mg/Kg

Jerry Drapala Ph.D, Laboratory Manager
or other approved signatory

This report relates only to those items tested. Samples received in good condition unless otherwise noted. Quality Control Data associated with this sample set is within acceptable limits, unless otherwise noted
 Samples analyzed by LA Testing South Pasadena, CA CA ELAP #2283

Initial report from 09/10/2015 14:34:03

321519379

Bliss Environmental Management, Inc.

430 Silver Spur Road, Suite 201
 Rancho Palos Verdes, CA 90275
 (310) 544-1837 (tel)
 (310) 544-2167 (fax)

Project No.: 15-336

Client: JLL

Location: 1706 N. CAHVENGA

'OLD CONSTRUCTION'

Sampler: MY/RO

Sheet 1 of 5

CHAIN OF CUSTODY RECORD

Sample Number	Description	Date	Time	H2O	Air	Solid	Tests Required
1	ROOF CORE	9/8				✓	PLM ASBESTOS
2	DUET MASTIC						
3	PARAPET						
4	PARAPET SCREEN MASTIC						
5	ROOF COVE						
6	CONDUIT MASTIC						
7	SCUPPER MASTIC						
8	HVAC INSUL.						
9	SPRAY ON						
10	HVAC INSUL						
11	NB/JC						
12	DUET INSUL. MASTIC						

Turnaround: ___ same day ___ 24 hrs. ___ 48 hrs. 3 days ___ 5 days (Standard)

Special Instructions:

Date	Relinquished By	Received By	Date
9/8/15	<i>[Signature]</i>	<i>[Signature]</i>	9/8/15
9/8/15	Chadney (w) SOM		

321519379

Billis Environmental Management, Inc.

430 Silver Spur Road, Suite 201
 Rancho Palos Verdes, CA 90275
 (310) 544-1837 (tel)
 (310) 544-2167 (fax)

Project No.: _____
 Client: _____
 Location: _____

Sampler: MM/RD

Sheet 2 of 5

CHAIN OF CUSTODY RECORD

Sample Number	Description	Date	Time	H2O	Air	Solid	Tests Required
13	WHITE COVE BASIE						P/M ASBESTOS
14	EXT. STUCCO						
15	WINDOW PUTY						
16	EXT STUCCO						
17	SPRAY ON						
18	EXT STUCCO						
19	SPRAY ON / WB						
20	GREEN 12" VFT						
21	WB / JC						
22	12" BELLE VFT						
23	EXT. STUCCO						
24							

Turnaround: ___ same day ___ 24 hrs. ___ 48 hrs. ___ 3 days ___ 5 days (Standard)

Special Instructions:

Date	Relinquished By	Received By	Date

321519379

Sampler: RD/My

Sheet 3 of 5

Ellis Environmental Management, Inc.

430 Silver Spur Road, Suite 201
 Rancho Palos Verdes, CA 90275
 (310) 544-1837 (tel)
 (310) 544-2167 (fax)

Project No.: _____
 Client: _____
 Location: _____

CHAIN OF CUSTODY RECORD

Sample Number	Description	Date	Time	H2O	Air	Solid	Tests Required
25	PA SPRAY ON / WB						PLM ASBESTOS
26	RSF - BEANTAN						
27	EXT. STUCCO						
28	RSF - BLACK						
29	TEXTURED WB/JC						
31	WB/JC						
32	12" BEIGE VFT						
33	SPRAY ON						
35	WB/JC						
37	SPRAY ON						
39	TEX. WB/JC						
41	WB/JC						

Turnaround: _____ same day _____ 24 hrs. _____ 48 hrs. _____ 3 days _____ 5 days (Standard)

Special Instructions:

Date	Relinquished By	Received By	Date

321519379

Ellis Environmental Management, Inc.

430 Silver Spur Road, Suite 201
 Rancho Palos Verdes, CA 90275
 (310) 544-1837 (tel)
 (310) 544-2167 (fax)

Project No.: _____

Client: _____

Location: _____

Sampler: RD/my

Sheet 4 of 5

CHAIN OF CUSTODY RECORD

Sample Number	Description	Date	Time	H2O	Air	Solid	Tests Required
43	SPRAY ON						PCM ASBESTOS
44	BALCONY RSF						
45	SPRAY ON						↓
47	EXT. STUCCO						
48	WHITE SPECKLED 12" UP						↓
49	SPRAY ON						
51	EXT. STUCCO						↓
61	RED WINDOW TRIM						
63	GREEN FLASHING						FLAME AAS LEAD
65	WHITE PIPE PAINT						
242	GREEN HANDRAIL						↓
466	GREEN BALCONY PAINT						

Turnaround: _____ same day _____ 24 hrs. 3 days _____ 5 days (Standard) _____ 48 hrs.

Special Instructions:

Date	Relinquished By	Received By	Date
		Cedreney (w) spm	9/2/15

321519379

Ellis Environmental Management, Inc.

430 Silver Spur Road, Suite 201
 Rancho Palos Verdes, CA 90275
 (310) 544-1837 (tel)
 (310) 544-2167 (fax)

Project No.: _____
 Client: _____
 Location: _____

Sampler: BD/My

Sheet 5 of 5

CHAIN OF CUSTODY RECORD

Sample Number	Description	Date	Time	H2O	Air	Solid	Tests Required
58L	GREEN GATE PAINT						FLAME AAS LEAD
30L	4"X4' BEIGE WALLTILE						TRC - LEAD
34L	WHITE WALLTILE						
36L	4" LIGHT BEIGE WALLTILE						
38L	4" DARK BEIGE WALL						
40L	4" LIGHT GREEN WALL						
42L	4" DRK. GREEN WALL						
50L	6" RED WALLTILE						
52L	6" YELLOW WALLTILE						
54L	6" TEAL WALLTILE						
56L	TERAZOTA COVE BASE						

Turnaround: _____ same day _____ 24 hrs. _____ 48 hrs. _____ 3 days _____ 5 days (Standard)

Special Instructions:

Date	Relinquished By	Received By	Date

Appendix D
Ellis Employee Certifications

State of California
Division of Occupational Safety and Health
Certified Asbestos Consultant

Duane E Behrens



Name

Certification No. **92-0226**

Expires on **07/10/16**

This certification was issued by the Division of Occupational Safety and Health as authorized by Sections 7180 et seq. of the Business and Professions Code.



State of California Department of Public Health

Lead-Related
Construction
Certificate

Certificate
Type

Expiration
Date

Inspector/Assessor 04/12/2016



Duane E. Behrens ID #: 7914

State of California
Division of Occupational Safety and Health
Certified Asbestos Consultant

Ryan C Davidson

Name

Certification No. **15-5395**

Expires on **05/12/16**



This certification was issued by the Division of Occupational Safety and Health as authorized by Sections 7180 et seq. of the Business and Professions Code.

State of California Department of Public Health


Lead-Related
Construction
Certificate

Certificate
Type

Expiration
Date

Inspector/Assessor

04/19/2016



Ryan C. Davidson

ID #: 26018

State of California
Division of Occupational Safety and Health
Certified Site Surveillance Technician

Maxwell R Yourman

Name

Certification No. 15-5375

Expires on 05/12/16



This certification was issued by the Division of Occupational Safety and Health as authorized by Sections 7180 et seq. of the Business and Professions Code.

State of California Department of Public Health

Lead-Related
Construction
Certificate

Certificate
Type

Expiration
Date



Inspector/Assessor 10/21/2016



Maxwell R. Yourman

ID #: 27531

CLEARANCE NOTICE
24741 Chrisanta Drive, Mission Viejo
Lead

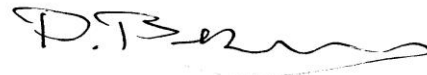
From June 22-23, 2017, Ellis conducted visual inspections, air monitoring, and clearance wipe sampling during and after the removal of appx 500 ft² of lead based ceramic tile from the 2nd floor restrooms of the subject site. Abatement and cleaning efforts, which included wet wiping and HEPA vacuuming of potential lead debris, were performed by Castlerock Environmental, 10040 Painter Ave, Santa Fe Springs, CA 90670, License #776105. The work was monitored by Ellis Environmental Management, Inc., an independent environmental testing/consulting firm located in Rancho Palos Verdes, California. Lead air and wipe samples were analyzed by EPA method 3050B/7000B at LA Testing, an AIHA and NVLAP accredited laboratory located in South Pasadena, California.

Results of air monitoring indicated that, throughout the project, airborne levels of lead dust remained well below the OSHA permissible exposure limit (“PEL”) of 50 µg/m³. Wipe sampling conducted following the work indicated residual surface lead dust to be less than 40 µg/ft². Based on these results, areas listed above were cleared for occupancy by non-protected personnel on June 26th at 14:00.

Date: 06/27/17 Project No. 17-273

Client: JLL/Stratford

Signed:



Duane Behrens, President
CDPH Cert. # 7914 (lead)

This notice is not an endorsement or rejection of any specific methods used in handling or transport of potentially hazardous chemicals. Nor is it intended as a hazardous materials survey of the entire building or facility. Ellis provides independent testing for indoor air contaminants and other potentially hazardous materials. The company and its employees are certified and licensed to practice in the State of California. Employees providing asbestos-related building inspections maintain current certification requirements as issued by California OSHA and the California Department of Health Services. Retained laboratories are accredited by the EPA (AREAL), NIOSH, DOHS, AIHA, NVLAP and CARB.



During abatement



Post abatement



LA Testing

5431 Industrial Drive, Huntington Beach, CA 92649

Phone/Fax: (714) 828-4999 / (714) 828-4944

<http://www.LATesting.com>

gardengrovelab@latesting.com

LA Testing Order:	331712438
CustomerID:	32EEMI45
CustomerPO:	
ProjectID:	

Attn: **Ellis Environmental Management, Inc.**
430 Silver Spur Road
Suite 201
Rancho Palos Verdes, CA 90275

Phone: (310) 544-1837
 Fax:
 Received: 06/26/17 10:30 AM
 Collected: 6/23/2017

Project: 17-273/ 24741 Chrisanta Dr.

Test Report: Lead in Air by Flame AAS (NIOSH 7082)*

<i>Client Sample Description</i>	<i>Collected</i>	<i>Analyzed</i>	<i>Volume</i>	<i>RDL</i>	<i>Lead Concentration</i>
273-1L 331712438-0001	6/22/2017	6/26/2017	703 L	5.7 µg/m³	<5.7 µg/m³
	Site: Outside wm rr				
273-2L 331712438-0002	6/23/2017	6/26/2017	916.2 L	4.4 µg/m³	<4.4 µg/m³
	Site: Outside mens rr				

Michael Chapman, Laboratory Manager
or other approved signatory

Sample received in acceptable condition unless otherwise noted. Reporting limit is 4 µg/filter. OSHA PEL - 50 µg/m³. OSHA action level - 30 µg/m³. The QC data associated with the sample results included in this report meet the recovery and precision requirements unless specifically indicated otherwise in the comment section. The Laboratory is not responsible for data reported in µg/m³ which is dependent on volume collected by non-laboratory personnel. This report may not be reproduced except in full, without written approval by LA Testing. This report relates only to those items tested. Unless otherwise noted, the results in this report have not been blank corrected. Samples received in good condition unless otherwise noted. Quality Control data associated with this sample set is within acceptable limits, unless otherwise noted

Samples analyzed by LA Testing Huntington Beach, CA AIHA-LAP, LLC--ELLAP Accredited #101650, CA ELAP 1406

Initial report from 06/26/2017 16:26:54

-331712438

Ellis Environmental Management, Inc.

430 Silver Spur Road, Suite 201
Rancho Palos Verdes, CA 90275
(310) 544-1837 (tel)
(310) 544-2167 (fax)

Project No.: 17-273

Client: JLL

Location: 24741 CHANISMAN

Sampler: MW

Sheet 1 of 1

CHAIN OF CUSTODY RECORD

Sample Number	Description	Date	Time	H2O	Air	Solid	Tests Required
273-1L	OUTSIDE WMS RL	6/22/17			X		FRAME AAS LEAD 703 L
273-2L	OUTSIDE MENS RL	6/23/17			X		↓ ↓ ↓ 916.2L
273-1W	WMS RL	↓				X	FRAME AAS LEAD 1KT ²
273-2W	MENS RL	↓				↓	↓ ↓ ↓ ↓
273-3W	FB	↓				↓	FRAME AAS LEAD 0KT ²

Turnaround: same day 24 hrs. 48 hrs. 3 days 5 days (Standard)

Special Instructions:

Date	Relinquished By	Received By	Date
6/23/17		D. Flores (w/)	6/23/17 4:25pm
		6/20/2017	10:30am



LA Testing

520 Mission Street, South Pasadena, CA 91030

Phone/Fax: (323) 254-9960 / (323) 254-9982

<http://www.LATesting.com>

pasadenalab@latesting.com

LA Testing Order: 321715053

CustomerID: 32EEMI45

CustomerPO:

ProjectID:

Attn: **Ellis Environmental Management, Inc.**
430 Silver Spur Road
Suite 201
Rancho Palos Verdes, CA 90275

Phone: (310) 544-1837
Fax:
Received: 06/23/17 4:25 PM
Collected: 6/23/2017

Project: 17-273- JLL- 24741 Chrisanta Dr

Test Report: Lead in Dust by Flame AAS (SW 846 3050B/7000B)*

<i>Client Sample Description</i>	<i>Lab ID</i>	<i>Collected</i>	<i>Analyzed</i>	<i>Area Sampled</i>	<i>Lead Concentration</i>
273-1W Site: WMS RR	321715053-0001	6/23/2017	6/26/2017	144 in ²	<10 µg/ft ²
273-2W Site: MENS RR	321715053-0002	6/23/2017	6/26/2017	144 in ²	<10 µg/ft ²
273-3W Site: FB	321715053-0003	6/23/2017	6/26/2017	n/a	<10 µg/wipe

Jerry Drapala Ph.D, Laboratory Manager
or other approved signatory

Reporting limit is 10 ug/wipe. The QC data associated with these sample results included in this report meet the method quality control requirements, unless specifically indicated otherwise. Unless noted, results in this report are not blank corrected. This report relates only to the samples reported above and may not be reproduced, except in full, without written approval by EMSL. EMSL bears no responsibility for sample collection activities.

* slight modifications to methods applied Samples received in good condition unless otherwise noted. Quality Control Data associated with this sample set is within acceptable limits, unless otherwise noted
Samples analyzed by LA Testing South Pasadena, CA CA ELAP 2283, AIHA-LAP, LLC ELLAP 102814

Initial report from 06/26/2017 12:36:35

#321715053



Environmental Management, Inc.

430 Silver Spur Road, Suite 201
Rancho Palos Verdes, CA 90275
(310) 544-1837 (tel)
(310) 544-2167 (fax)

Project No.: 17-273

Sampler: MO

Client: JLL

Location: 24741 CHANISMA DR

CHAIN OF CUSTODY RECORD


Sheet 1 of 1

Sample Number	Description	Date	Time	H2O	Air	Solid	Tests Required
273-1L	OUTSIDE WMS ML	6/22/17			X		FRAME AAS LEAD 703 L
273-2L	OUTSIDE MENS ML	6/23/17			X		↓ ↓ ↓ 916.2L
273-1W	WMS ML	↓				X	FRAME AAS LEAD 107 ²
273-2W	MENS ML	↓				↓	↓ ↓ ↓ ↓ ↓
273-3W	FB	↓				↓	FRAME AAS LEAD 067 ²

Turnaround: ___ same day X 24 hrs. ___ 48 hrs. ___ 3 days ___ 5 days (Standard)

Special Instructions:

Date	Relinquished By	Received By	Date
6/23/17		D. Flores (w/)	6/23/17 4:25 pm



LEAD-WORK PRE-JOB NOTIFICATION

STATE OF CALIFORNIA
Division of Occupational Safety and Health

Job# 17-6293

Annual Notification for Steel Structures

(Note: Items marked * are required)

*Name of employer doing 'Lead Work'		*Address	*Zipcode	*Phone
Castlerock Environmental, Inc.		10040 Painter Ave. Santa Fe Springs, CA 90670		(562) 941-9244
Calif. Cont. Lic. No. (if applicable) 776105		Pager/cellular phone No. (562) 941-9244		
Supervisor:		*Number of lead-job workers: (check one below)		
* Supervisor name: MARK PONCE		<input checked="" type="checkbox"/> 1 - 5 <input type="checkbox"/> 31 - 40		
California Department of Health Services Lead Cert. No. (if applicable) 5205		<input type="checkbox"/> 6 - 10 <input type="checkbox"/> 41 - 50		
		<input type="checkbox"/> 11 - 20 <input type="checkbox"/> > 50		
		<input type="checkbox"/> 21 - 30		

*Job start date/time	*Job completion date/time	*Shift	*Approximate duration of 'Lead Work' in days
6/22/2017 9:00AM	6/23/2017 5:30PM	<input checked="" type="checkbox"/> Day <input type="checkbox"/> Swing <input type="checkbox"/> Graveyard <input type="checkbox"/> Other	2
*Street address or location of job		City	Nearest cross street
24741 CHRISANTA DR		MISSION VIEJO	ESCALA DR
2ND FL RESTROOMS		County	Zipcode
		ORANGE	92691

*Precise Location of work (building no., room no., etc.)		Address		Zipcode	Phone
		12930 SARATOGA AVE STE A2		95070	661-310-6996
*Contracting the lead-work		Address		Zipcode	Phone
<input checked="" type="checkbox"/> Premises Owner <input type="checkbox"/> Lessee		STRATFORD SCHOOL, INC.		SARATOGA	
					Pager/cellular phone No.

Type of structure and use:

<input type="checkbox"/> Office Building	<input type="checkbox"/> Residence	<input type="checkbox"/> Steel Structure/Type
<input type="checkbox"/> Public Access/Commercial	<input checked="" type="checkbox"/> School	<input type="checkbox"/> Other

Scope of work and work practices:

*Describe lead-related work to be done (check all that apply)

<input type="checkbox"/> Surface Preparation	<input type="checkbox"/> Wall Repair	<input checked="" type="checkbox"/> Other	REMOVAL AND DISPOSAL
<input type="checkbox"/> Water/Moisture Damage Repair	<input type="checkbox"/> Paint Removal		
<input type="checkbox"/> Window/Door Replacement/Repair	<input type="checkbox"/> Demolition		

*Describe paint removal methods (check all that apply):

<input type="checkbox"/> Manual Scraping/Sanding	<input checked="" type="checkbox"/> Demolition	<input type="checkbox"/> Hydroblasting	<input type="checkbox"/> Other work practices disturbing lead:
<input type="checkbox"/> Power Sanding/Grinding	<input type="checkbox"/> Heat Guns	<input type="checkbox"/> Torch Cutting	
<input type="checkbox"/> Chemical	<input type="checkbox"/> Abrasive Blasting	<input type="checkbox"/> Welding	

*Amount of area to be disturbed: (check one per column)

<input type="checkbox"/> < 10 square feet	<input type="checkbox"/> < 10 linear feet
<input type="checkbox"/> 10 - 100 square feet	<input type="checkbox"/> 10 - 100 linear feet
<input checked="" type="checkbox"/> 101 - 1000 square feet	<input type="checkbox"/> 100 - 1000 linear feet
<input type="checkbox"/> > 1000 square feet	<input type="checkbox"/> > 1000 linear feet

Torch Cutting/Welding

Duration of work: _____

Concentration of lead in disturbed materials:

_____ parts per million (ppm)

_____ mg/cm²

_____ % percent by weight

Assumed to be lead-containing: Yes

*Name of notifier: _____ Title: _____ *Date signed: _____

APPENDIX C: REGULATORY DATABASE REPORT

Stratford School

1200 Cahuenga Boulevard
LOS ANGELES, CA 90038

Inquiry Number: 6181564.2s
September 04, 2020

The EDR Radius Map™ Report with GeoCheck®



6 Armstrong Road, 4th floor
Shelton, CT 06484
Toll Free: 800.352.0050
www.edrnet.com

TABLE OF CONTENTS

<u>SECTION</u>	<u>PAGE</u>
Executive Summary	ES1
Overview Map	2
Detail Map	3
Map Findings Summary	4
Map Findings	9
Orphan Summary	818
Government Records Searched/Data Currency Tracking	GR-1
 <u>GEOCHECK ADDENDUM</u>	
Physical Setting Source Addendum	A-1
Physical Setting Source Summary	A-2
Physical Setting Source Map	A-8
Physical Setting Source Map Findings	A-9
Physical Setting Source Records Searched	PSGR-1

Thank you for your business.
Please contact EDR at 1-800-352-0050
with any questions or comments.

Disclaimer - Copyright and Trademark Notice

This Report contains certain information obtained from a variety of public and other sources reasonably available to Environmental Data Resources, Inc. It cannot be concluded from this Report that coverage information for the target and surrounding properties does not exist from other sources. **NO WARRANTY EXPRESSED OR IMPLIED, IS MADE WHATSOEVER IN CONNECTION WITH THIS REPORT. ENVIRONMENTAL DATA RESOURCES, INC. SPECIFICALLY DISCLAIMS THE MAKING OF ANY SUCH WARRANTIES, INCLUDING WITHOUT LIMITATION, MERCHANTABILITY OR FITNESS FOR A PARTICULAR USE OR PURPOSE. ALL RISK IS ASSUMED BY THE USER. IN NO EVENT SHALL ENVIRONMENTAL DATA RESOURCES, INC. BE LIABLE TO ANYONE, WHETHER ARISING OUT OF ERRORS OR OMISSIONS, NEGLIGENCE, ACCIDENT OR ANY OTHER CAUSE, FOR ANY LOSS OF DAMAGE, INCLUDING, WITHOUT LIMITATION, SPECIAL, INCIDENTAL, CONSEQUENTIAL, OR EXEMPLARY DAMAGES. ANY LIABILITY ON THE PART OF ENVIRONMENTAL DATA RESOURCES, INC. IS STRICTLY LIMITED TO A REFUND OF THE AMOUNT PAID FOR THIS REPORT.** Purchaser accepts this Report "AS IS". Any analyses, estimates, ratings, environmental risk levels or risk codes provided in this Report are provided for illustrative purposes only, and are not intended to provide, nor should they be interpreted as providing any facts regarding, or prediction or forecast of, any environmental risk for any property. Only a Phase I Environmental Site Assessment performed by an environmental professional can provide information regarding the environmental risk for any property. Additionally, the information provided in this Report is not to be construed as legal advice.

Copyright 2020 by Environmental Data Resources, Inc. All rights reserved. Reproduction in any media or format, in whole or in part, of any report or map of Environmental Data Resources, Inc., or its affiliates, is prohibited without prior written permission.

EDR and its logos (including Sanborn and Sanborn Map) are trademarks of Environmental Data Resources, Inc. or its affiliates. All other trademarks used herein are the property of their respective owners.

EXECUTIVE SUMMARY

A search of available environmental records was conducted by Environmental Data Resources, Inc (EDR). The report was designed to assist parties seeking to meet the search requirements of EPA's Standards and Practices for All Appropriate Inquiries (40 CFR Part 312), the ASTM Standard Practice for Environmental Site Assessments (E 1527-13), the ASTM Standard Practice for Environmental Site Assessments for Forestland or Rural Property (E 2247-16), the ASTM Standard Practice for Limited Environmental Due Diligence: Transaction Screen Process (E 1528-14) or custom requirements developed for the evaluation of environmental risk associated with a parcel of real estate.

TARGET PROPERTY INFORMATION

ADDRESS

1200 CAHUENGA BOULEVARD
LOS ANGELES, CA 90038

COORDINATES

Latitude (North): 34.0929260 - 34° 5' 34.53"
Longitude (West): 118.3283080 - 118° 19' 41.90"
Universal Transverse Mercator: Zone 11
UTM X (Meters): 377460.5
UTM Y (Meters): 3773061.0
Elevation: 314 ft. above sea level

USGS TOPOGRAPHIC MAP ASSOCIATED WITH TARGET PROPERTY

Target Property Map: 5630741 HOLLYWOOD, CA
Version Date: 2012

AERIAL PHOTOGRAPHY IN THIS REPORT

Portions of Photo from: 20140515
Source: USDA

MAPPED SITES SUMMARY

Target Property Address:
1200 CAHUENGA BOULEVARD
LOS ANGELES, CA 90038

Click on Map ID to see full detail.

MAP ID	SITE NAME	ADDRESS	DATABASE ACRONYMS	RELATIVE ELEVATION	DIST (ft. & mi.) DIRECTION
A1	STRATFORD SCHOOL, IN	1200 N CAHUENGA BLVD	HAZNET, HWTS		TP
A2	TCA	1200 N CAHUENGA BLVD	HAZNET, HWTS		TP
A3	T C A ARSHAG DICKRA	1200 N CAHUENGA BLVD	FINDS		TP
A4	VINE NEW PRIMARY CEN	LA MIRADA AVE/CAHUEN	ENVIROSTOR, SCH	Higher	5, 0.001,
A5	RUCKER R B	1201 CAHUENGA BLVD	EDR Hist Auto	Lower	69, 0.013, SW
B6	VINE AUTO CENTER	1219 N VINE ST	HAZMAT	Higher	236, 0.045, East
B7	MILANO DRY CLEANING	1241 VINE ST	EDR Hist Cleaner	Higher	258, 0.049, NE
C8	SAMONJI MIYO	1144 CAHUENGA BLVD	EDR Hist Cleaner	Lower	332, 0.063, SSW
9	VERIZON WIRELESS: WI	1230 COLE AVE	HAZMAT, CERS	Higher	335, 0.063, NW
B10	HING LUNG	1227 VINE WY	EDR Hist Cleaner	Higher	341, 0.065, ENE
B11	NU WAY CLEANERS	1229 VINE WY	EDR Hist Cleaner	Higher	348, 0.066, ENE
D12		6350-6356 FOUNTAIN A	UST	Higher	355, 0.067, North
D13	ENCORE VIDEO INC	6344 FOUNTAIN AVE	RCRA-SQG, FINDS, ECHO, HAZNET, HWTS	Higher	372, 0.070, North
B14	DOLLAR TREE #05859	1200 VINE ST	CERS HAZ WASTE, HAZNET, HAZMAT, CERS, HWTS	Lower	373, 0.071, East
B15	DOLLAR TREE #05859	1200 VINE ST	RCRA NonGen / NLR	Lower	373, 0.071, East
E16	AUSTIN BUD	1149 VINE WY	EDR Hist Cleaner	Lower	377, 0.071, ESE
B17	BUEL WESLEY	1237 VINE WY	EDR Hist Auto	Higher	377, 0.071, ENE
B18	CANTLEY TANZOLA	1158 VINE WY	EDR Hist Auto	Lower	415, 0.079, ESE
B19		1158 N VINE ST	UST	Lower	415, 0.079, ESE
C20	SILVER LAB	1123 N LILLIAN WY	HAZMAT	Lower	424, 0.080, SSE
F21	COHEN DAVID	1247 VINE WY	EDR Hist Cleaner	Higher	424, 0.080, NE
B22	BINGHAM B T	1156 VINE WY	EDR Hist Auto	Lower	427, 0.081, ESE
F23	FOUNTAIN-VINE PLAZA	1253 NORTH VINE STRE	CPS-SLIC, BROWNFIELDS, CERS	Higher	429, 0.081, NE
F24	SNOW WHITE CLEANERS,	1246 N VINE ST	DRYCLEANERS	Higher	447, 0.085, NE
F25	MARQUIS CLEANERS	1246 VINE ST	EDR Hist Cleaner	Higher	447, 0.085, NE
F26	BUBBLES DRY CLEAN IT	1246 VINE ST	RCRA NonGen / NLR	Higher	447, 0.085, NE
F27	SNOW WHITE CLEANERS	1246 N VINE ST	FINDS, DRYCLEANERS	Higher	447, 0.085, NE
F28	BUBBLES DRY CLEAN IT	1246 VINE ST	DRYCLEANERS, HWTS	Higher	447, 0.085, NE
F29	SNOW WHITE CLEANERS	1246 NORTH VINE STRE	ENVIROSTOR, VCP, DEED	Higher	447, 0.085, NE
F30	MARQUIS CLEANERS	1246 N VINE ST	RCRA-SQG, FINDS, ECHO, DRYCLEANERS, EMI, HAZNET,...	Higher	447, 0.085, NE
F31	SNOW WHITE CLEANERS	1246 N VINE ST	CERS HAZ WASTE, DRYCLEANERS, HAZMAT, HWTS	Higher	447, 0.085, NE
F32	CLAMAN ALFD	1265 VINE WY	EDR Hist Auto	Higher	449, 0.085, NE
F33	LA FRANCE CLEANERS	1269 N VINE ST	EDR Hist Cleaner	Higher	452, 0.086, NE
F34	FUSSELL HARRY	1260 VINE WY	EDR Hist Auto	Higher	473, 0.090, NE
F35	EL POLLO LOCO #5386	1260 VINE ST	HAZMAT, CERS	Higher	473, 0.090, NE
B36		1218 N VINE ST	UST	Higher	481, 0.091, East
E37		1126 N VINE ST	UST	Lower	505, 0.096, SE
G38		1137 N COLE	UST	Lower	529, 0.100, SW
F39	CUTLER SAML	1301 VINE WY	EDR Hist Auto	Higher	538, 0.102, NE

MAPPED SITES SUMMARY

Target Property Address:
 1200 CAHUENGA BOULEVARD
 LOS ANGELES, CA 90038

Click on Map ID to see full detail.

MAP ID	SITE NAME	ADDRESS	DATABASE ACRONYMS	RELATIVE ELEVATION	DIST (ft. & mi.) DIRECTION
G40	CITY OF LA - HOLLYWO	1122 N COLE AVE	HAZMAT	Lower	544, 0.103, SW
C41	ABE'S CAR WASH	6379 SANTA MONICA BL	LUST, Cortese, HIST CORTESE	Lower	564, 0.107, South
C42	ABE PINCHASI	6379 SANTA MONICA BL	SWEEPS UST, CA FID UST, CERS	Lower	564, 0.107, South
C43	THOMPSON H C JR	6379 SANTA MONICA BL	EDR Hist Auto	Lower	564, 0.107, South
C44		6379 SANTA MONICA BL	UST	Lower	564, 0.107, South
F45	OFFICE DEPOT #879	1240 VINE ST	CERS HAZ WASTE, HAZNET, HWTS	Higher	579, 0.110, ENE
F46	OFFICE DEPOT #879	1240 N VINE ST	HAZMAT	Higher	579, 0.110, ENE
F47	OFFICE DEPOT 879	1240 VINE STREET	RCRA NonGen / NLR	Higher	579, 0.110, ENE
H48		1313 N VINE ST	UST	Higher	590, 0.112, NNE
H49	AMERICAN BROADCASTIN	1313 N VINE ST	SWEEPS UST, CA FID UST	Higher	590, 0.112, NNE
E50	B & R GRAPHICS, INC	1132 N VINE ST	HAZMAT	Lower	597, 0.113, ESE
I51	A LACARTE MENU COMPA	6363 W SANTA MONICA	HAZMAT	Lower	614, 0.116, South
J52	GOLDSTEIN S M	1121 VINE WY	EDR Hist Cleaner	Lower	616, 0.117, SE
I53	JOHANN'S INDEPENDENT	6375 W SANTA MONICA	HAZMAT	Lower	632, 0.120, South
I54	SANTA MONICA STAR SM	6375 SANTA MONICA BL	CERS HAZ WASTE	Lower	632, 0.120, South
I55	SANTA MONICA STAR SM	6375 W SANTA MONICA	UST	Lower	632, 0.120, South
I56	EURO MOBILE SERVICE	6375 SANTA MONICA BL	RCRA NonGen / NLR	Lower	632, 0.120, South
I57	SANTA MONICA STAR SM	6375 SANTA MONICA BL	RCRA NonGen / NLR	Lower	632, 0.120, South
I58	SANTA MONICA STAR SM	6375 W SANTA MONICA	HAZMAT	Lower	632, 0.120, South
I59	IOHANNNS MERCEDES & B	6375 SANTA MONICA BL	EDR Hist Auto	Lower	632, 0.120, South
K60	KRAKOWIAK STAN	1317 CAHUENGA	EDR Hist Auto	Higher	634, 0.120, NNW
K61	THOMAS TOP& UPHOLSTE	1317 N CAHUENGA BLVD	HAZMAT	Higher	634, 0.120, NNW
K62	THOMAS TOP& UPHOLSTE	1317 N CAHUENGA BLVD	UST	Higher	634, 0.120, NNW
K63	THOMAS TOP&UPHOLSTER	1317 CAHUENGA BLVD	SWEEPS UST, CA FID UST	Higher	634, 0.120, NNW
J64	MOO E CHOI	6301 SANTA MONICA BL	HIST UST	Lower	651, 0.123, SSE
J65	VINE MOBIL	6301 SANTA MONICA BL	RCRA NonGen / NLR	Lower	651, 0.123, SSE
J66	CIRCLE K STORES INC	6301 SANTA MONICA BL	RCRA NonGen / NLR	Lower	651, 0.123, SSE
J67	CHOI MOBIL	6301 SANTA MONICA	EDR Hist Auto	Lower	651, 0.123, SSE
J68	CIRCLE K STORES INC.	6301 W SANTA MONICA	UST	Lower	651, 0.123, SSE
J69	MOBIL SERVICE STATIO	6301 SANTA MONICA BL	UST	Lower	651, 0.123, SSE
J70	MOBIL OIL CORP #11-L	6301 SANTA MONICA BL	SWEEPS UST, CA FID UST, CHMIRS	Lower	651, 0.123, SSE
J71	EXXONMOBIL OIL CORP.	6301 SANTA MONICA BL	RCRA-SQG	Lower	651, 0.123, SSE
J72	VINE MOBIL	6301 W SANTA MONICA	CERS HAZ WASTE, CERS TANKS, HAZMAT, CERS	Lower	651, 0.123, SSE
J73	MOBIL #18-LA4	6301 SANTA MONICA BL	LUST, Cortese, CERS	Lower	651, 0.123, SSE
G74	A & M AUTOMOTIVE REP	1111 N COLE AVE	CERS HAZ WASTE, SWEEPS UST, CA FID UST, HAZMAT,...	Lower	651, 0.123, SW
G75	EXPERT TRANSMISSIONS	1111 N COLE AVE	EDR Hist Auto	Lower	651, 0.123, SW
G76	CARMEL TOWING & TRAN	1107 COLE AVE	RCRA NonGen / NLR	Lower	663, 0.126, SW
G77	PRO AUTO SHOP	1107 N COLE AVE	CERS HAZ WASTE, HAZMAT	Lower	663, 0.126, SW
I78	FILMSERVICE LABORATO	6327 W SANTA MONICA	HAZMAT	Lower	666, 0.126, SSE

MAPPED SITES SUMMARY

Target Property Address:
1200 CAHUENGA BOULEVARD
LOS ANGELES, CA 90038

Click on Map ID to see full detail.

MAP ID	SITE NAME	ADDRESS	DATABASE ACRONYMS	RELATIVE ELEVATION	DIST (ft. & mi.) DIRECTION
I79	EPISCOPAL SCHOOL OF	6325 & 6331 - 6363 S	ENVIROSTOR, VCP	Lower	687, 0.130, SSE
I80		6400 SANTA MONICA BL	UST	Lower	706, 0.134, SSW
H81	PARAGON CLEANERS	1310 VINE STREET	CPS-SLIC, WDR, CIWQS	Higher	711, 0.135, NE
H82	PARAGON CLEANERS	1310 VINE STREET	BROWNFIELDS, CERS	Higher	711, 0.135, NE
H83	PARAGON CLEANERS	1310 N VINE ST	RCRA-SQG, FINDS, ECHO, HAZNET, HWTS	Higher	711, 0.135, NE
H84	PARAGON DRY CLEANERS	1310 N VINE ST	DRYCLEANERS	Higher	711, 0.135, NE
H85	BOLEV INC	1310 N VINE ST	CERS HAZ WASTE, EMI, HAZMAT, CERS	Higher	711, 0.135, NE
H86	PARAGON CLEANERS, BO	1310 N VINE ST	DRYCLEANERS	Higher	711, 0.135, NE
J87		6313-15 SANTA MONICA	UST	Lower	715, 0.135, SSE
G88	YAROB CONSTRUCTION	6435 SANTA MONICA BL	SWEEPS UST, CA FID UST	Lower	721, 0.137, SW
G89	CONVENIENT MUFFLER &	6435 W SANTA MONICA	CERS HAZ WASTE, HAZMAT	Lower	721, 0.137, SW
I90	PACIFIC TITLE AND AR	6350 W SANTA MONICA	HAZMAT	Lower	745, 0.141, South
I91	PACIFIC TITLE MIRAGE	6350 SANTA MONICA BL	RCRA-SQG, BROWNFIELDS, EMI, CERS	Lower	745, 0.141, South
I92	PACIFIC TITLE & ART	6350 W SANTA MONICA	HAZMAT	Lower	745, 0.141, South
I93	FORMER PACIFIC TITLE	6350 SANTA MONICA BO	CPS-SLIC, CERS	Lower	745, 0.141, South
J94		6305 SANTA MONICA BL	UST	Lower	750, 0.142, SSE
K95	COLLINS LITHOGRAPHER	6422 W HOMEWOOD AVE	HAZMAT	Higher	752, 0.142, NNW
J96	BENSON HARDWARE INC	6318 W SANTA MONICA	HAZMAT	Lower	759, 0.144, SSE
L97	LA HOLLYWOOD MUNI BU	6501 FOUNTAIN AVE	RCRA-SQG, FINDS	Higher	781, 0.148, NW
K98		1341 CAHUENGA BLVD	UST	Higher	783, 0.148, NNW
M99		1055 N CAHUENGA BLVD	UST	Lower	788, 0.149, SSW
H100	POST GROUP INC	6335 HOMEWOOD AVE	RCRA-SQG, FINDS, ECHO, HAZNET, HWTS	Higher	800, 0.152, North
101		6228 FOUNTAIN AVE	UST	Higher	809, 0.153, ENE
L102	ORCHARD GABLES CONVA	1277 N WILCOX AVE	HAZMAT	Higher	811, 0.154, WNW
N103	STABILE AUTOMOTIVE I	6445 W SANTA MONICA	HAZMAT	Lower	816, 0.155, SW
N104	STABILE AUTOMOTIVE	6445 SANTA MONICA BL	RCRA-SQG, FINDS, ECHO	Lower	816, 0.155, SW
N105	HOLLYWOOD TRANSMISSI	6445 SANTA MONICA	CPS-SLIC, CERS	Lower	816, 0.155, SW
N106	COLLISON AUTO BODY R	6449 W SANTA MONICA	HAZMAT	Lower	826, 0.156, SW
O107		6300 SANTA MONICA BL	UST	Lower	842, 0.159, SSE
I108	LEON VAINSTEIN/ROBER	6372 SANTA MONICA BL	SWEEPS UST, CA FID UST	Lower	863, 0.163, South
P109	LAFD - FIRE STATION	1327 N COLE AVE	CERS HAZ WASTE, SWEEPS UST, CERS TANKS, HAZNET,...	Higher	891, 0.169, NNW
P110	LOS ANGELES FIRE STA	1327 COLE AVE	UST	Higher	891, 0.169, NNW
P111	LAFD - FIRE STATION	1327 N COLE AVE	UST	Higher	891, 0.169, NNW
P112	LA CITY FIRE DEPT 27	1327 N COLE AVE	RCRA-SQG, FINDS, ECHO	Higher	891, 0.169, NNW
M113	CASTEX RENTALS	1044 N COLE AVE	HAZMAT, CERS	Lower	926, 0.175, SSW
Q114	FUNK BROTHERS AUTOMO	1338 N IVAR AVE	HAZMAT	Higher	933, 0.177, North
R115	HONDA OF HOLLYWOOD	6511 W SANTA MONICA	HAZMAT	Lower	957, 0.181, SW
R116	HONDA OF HOLLYWOOD	6511 W SANTA MONICA	AST	Lower	957, 0.181, SW
R117	HONDA OF HOLLYWOOD	6511 W SANTA MONICA	UST	Lower	957, 0.181, SW

MAPPED SITES SUMMARY

Target Property Address:
1200 CAHUENGA BOULEVARD
LOS ANGELES, CA 90038

Click on Map ID to see full detail.

MAP ID	SITE NAME	ADDRESS	DATABASE ACRONYMS	RELATIVE ELEVATION	DIST (ft. & mi.) DIRECTION
R118	SAFARI CORPORATION D	6511 SANTA MONICA BL	RCRA NonGen / NLR	Lower	957, 0.181, SW
R119	HONDA OF HOLLYWOOD	6511 SANTA MONICA BL	HIST UST, HAZNET, HWTS	Lower	957, 0.181, SW
R120	BILL ROBERTSON HONDA	6511 SANTA MONICA BL	RCRA-SQG, FINDS, ECHO	Lower	957, 0.181, SW
R121	HONDA OF HOLLYWOOD	6511 SANTA MONICA BL	CERS HAZ WASTE, HIST UST, CERS TANKS, CERS	Lower	957, 0.181, SW
S122	WESTERN DENTAL SERVI	6260 SANTA MONICA BL	HAZNET, HAZMAT, HWTS	Lower	958, 0.181, SE
S123	WESTERN DENTAL SERVI	6260 SANTA MONICA BL	RCRA NonGen / NLR	Lower	958, 0.181, SE
T124		1347-53 & 1360 N VIN	UST	Higher	962, 0.182, NNE
P125	CITY OF LA GENERAL S	1333 N COLE AVE	HAZNET, HAZMAT, HWTS	Higher	968, 0.183, NNW
P126	LAFD - FIRE STATION	1333 N COLE AVE	UST	Higher	968, 0.183, NNW
P127	CITY OF LA GENERAL S	1333 N COLE AVE	RCRA NonGen / NLR	Higher	968, 0.183, NNW
P128	FIRE STATION 27	1333 N COLE ST	CA FID UST	Higher	968, 0.183, NNW
M129	UCS HOLLYWOOD FILM V	1015 N CAHUENGA BLVD	RCRA-SQG	Lower	969, 0.184, South
M130	STANFORD THEATRE FOU	1015 N CAHUENGA BLVD	RCRA-SQG, FINDS, ECHO	Lower	969, 0.184, South
O131	ULTRAGRAPHICS, INC	1050 N LILLIAN WY	HAZMAT	Lower	975, 0.185, SSE
O132	ULTRAGRAPHICS INC	1050 LILLIAN WY	RCRA-SQG, FINDS, ECHO, HAZNET, HWTS	Lower	975, 0.185, SSE
T133	LIROL CORPORATION	6350 DE LONGPRE AVE	UST	Higher	987, 0.187, North
P134	FIRE STATION 27	1355 N CAHUENGA AVE	HIST UST	Higher	992, 0.188, NNW
P135	LA FIRE STATION 27	1335 N CAHUENGA BLVD	RCRA-SQG	Higher	992, 0.188, NNW
P136	LAFD - FIRE STATION	1355 N CAHUENGA BLVD	UST	Higher	992, 0.188, NNW
P137	FIRE STATION 27	1355 N CAHUENGA BLVD	HIST UST	Higher	992, 0.188, NNW
P138	FIRE STATION #27	1355 CAHUENGA BLVD N	LUST, SWEEPS UST, CA FID UST, Cortese, HIST...	Higher	992, 0.188, NNW
139	SANTA MONICA/VINE PR	FOUNTAIN AVENUE/LA M	ENVIROSTOR, SCH	Higher	997, 0.189, ENE
Q140	BERTS GARAGE	1350 N CAHUENGA BLVD	HAZMAT	Higher	998, 0.189, NNW
O141	WESTERN DENTAL SERVI	1054 VINE ST	RCRA NonGen / NLR	Lower	1011, 0.191, SSE
O142	WESTERN DENTAL	1054 VINE ST	CERS HAZ WASTE, CERS	Lower	1011, 0.191, SSE
S143	LOTUS CLEANERS	6244 SANTA MONICA BL	DRYCLEANERS, HWTS	Lower	1032, 0.195, SE
S144	LOTUS CLEANERS	6244 SANTA MONICA BL	RCRA-SQG, FINDS, ECHO, EMI	Lower	1032, 0.195, SE
Q145		6366 DE LONGPRE AVEN	UST	Higher	1034, 0.196, North
R146	SAFARI CORP DBA HOND	1115 WILCOX PLACE	RCRA NonGen / NLR	Lower	1036, 0.196, WSW
U147	LAUSD - VINE STREET	6312 W ELEANOR AVE	UST	Lower	1037, 0.196, South
U148	LAUSD - VINE STREET	6312 W ELEANOR AVE	HAZMAT	Lower	1037, 0.196, South
U149	LAUSD/VINE ST CHILD	6312 ELEANOR AVE	RCRA NonGen / NLR	Lower	1037, 0.196, South
T150	ONNI VINE LP	1350 VINE ST	RCRA NonGen / NLR	Higher	1054, 0.200, NNE
R151		6517 SANTA MONICA BL	UST	Lower	1065, 0.202, SW
V152		1338 N WILCOX AVE	UST	Higher	1065, 0.202, NW
S153	G & M GRAPHICS	6211 W SANTA MONICA	HAZMAT	Lower	1078, 0.204, SE
T154		6320-22 DE LONGPRE A	UST	Higher	1081, 0.205, NNE
S155	MACOLA RECORD CO	6209 W SANTA MONICA	HAZMAT	Lower	1092, 0.207, SE
U156	QUIXOTE STUDIOS LLC	1021 LILLIAN WAY	RCRA NonGen / NLR	Lower	1106, 0.209, South

MAPPED SITES SUMMARY

Target Property Address:
 1200 CAHUENGA BOULEVARD
 LOS ANGELES, CA 90038

Click on Map ID to see full detail.

MAP ID	SITE NAME	ADDRESS	DATABASE ACRONYMS	RELATIVE ELEVATION	DIST (ft. & mi.) DIRECTION
U157	QUIXOTE	1021 N LILLIAN WY	CERS HAZ WASTE	Lower	1106, 0.209, South
U158	1027 LILLIAN WAY LLC	1021 LILLIAN WAY	RCRA NonGen / NLR	Lower	1106, 0.209, South
S159	RUTH HART TRUST VACA	6222 W SANTA MONICA	UST	Lower	1107, 0.210, SE
S160	NONSTOP PRINTING INC	6222 SANTA MONICA BL	RCRA NonGen / NLR	Lower	1107, 0.210, SE
S161	RUTH HART TRUST VACA	6222 W SANTA MONICA	HAZMAT	Lower	1107, 0.210, SE
R162	SAFARI CORP DBA HOND	6514 SANTA MONICA BL	RCRA NonGen / NLR	Lower	1117, 0.212, SW
R163	HONDA OF HOLLYWOOD	6514 W SANTA MONICA	HAZMAT, CERS	Lower	1117, 0.212, SW
R164	SAFARI CORP DBA HOND	6514 SANTA MONICA BL	RCRA NonGen / NLR	Lower	1117, 0.212, SW
R165	HONDA OF HOLLYWOOD	6525 W SANTA MONICA	HAZMAT	Lower	1138, 0.216, SW
R166	HONDA OF HOLLYWOOD	6525 SANTA MONICA BL	HIST UST	Lower	1138, 0.216, SW
R167	HONDA OF HOLLYWOOD	6525 SANTA MONICA BL	RCRA-SQG, FINDS, ECHO	Lower	1138, 0.216, SW
R168	BILL ROBERTSON AND S	6525 SANTA MONICA BL	CA FID UST	Lower	1138, 0.216, SW
R169	HONDA OF HOLLYWOOD	6525 W SANTA MONICA	UST	Lower	1138, 0.216, SW
170	BEVERLY LAUREL AUTOM	1047 N WILCOX AVE	CERS HAZ WASTE, HAZMAT, CERS	Lower	1144, 0.217, SW
V171	HOLLYWOOD P.D. STAT.	1358 WILCOX AVE	UST	Higher	1150, 0.218, NW
V172	LA HOLLYWOOD POLICE	1358 N WILCOX AVE	RCRA-SQG, FINDS, ECHO	Higher	1150, 0.218, NW
V173	LAPD - HOLLYWOOD DIV	1358 N WILCOX AVE	UST	Higher	1150, 0.218, NW
V174	HOLLYWOOD POLICE STA	1358 N WILCOX AVE	SWEEPS UST, CA FID UST, CERS TANKS, HAZMAT, CERS	Higher	1150, 0.218, NW
S175	WOLFORDS AUTO ELECTR	6216 SANTA MONICA #B	RCRA-SQG, FINDS, ECHO	Lower	1162, 0.220, SE
S176	RELIABLE RADIATOR	6216 SANTA MONICA BL	RCRA-SQG, FINDS, ECHO	Lower	1162, 0.220, SE
S177	LA RADIATOR & AUTOMO	6216 W SANTA MONICA	HAZMAT	Lower	1162, 0.220, SE
S178	L A RADIATORS HOLLYW	6216 SANTA MONICA BL	RCRA-SQG, FINDS, ECHO, HAZNET, HWTS	Lower	1162, 0.220, SE
S179	EXXEL COLLISION CENT	6218 SANTA MONICA BL	RCRA NonGen / NLR	Lower	1163, 0.220, SE
W180		1006 N COLE	UST	Lower	1163, 0.220, SSW
X181	KARLOS AUTO REPAIR	1020 N VINE ST	CERS HAZ WASTE, HAZNET, HAZMAT, CERS, HWTS	Lower	1171, 0.222, SSE
X182	FRIENDLY AUTO CLINIC	1020 VINE ST	RCRA NonGen / NLR	Lower	1171, 0.222, SSE
U183	QUIXOTE	1000 N CAHUENGA BLVD	RCRA NonGen / NLR	Lower	1188, 0.225, South
R184	BILL ROBERTSON AND S	6524 SANTA MONICA BL	SWEEPS UST, CA FID UST	Lower	1219, 0.231, SW
R185		6535 SANTA MONICA BL	UST	Lower	1225, 0.232, SW
R186	BILL ROBERTSON & SON	6522 SANTA MONICA BO	RCRA NonGen / NLR	Lower	1228, 0.233, SW
R187	HONDA OF HOLLYWOOD	6522 SANTA MONICA BL	LUST, Cortese, CERS	Lower	1228, 0.233, SW
Y188		1415 N CAHUENGA BLVD	UST	Higher	1234, 0.234, NNW
Y189		1414 COLE PLACE	UST	Higher	1257, 0.238, NNW
Z190	MCDONALD'S	1413 N. VINE STREET	HAZMAT, CERS	Higher	1271, 0.241, NNE
X191	DISTRIBUTION STATION	1007 VINE ST	HIST UST, CA FID UST, CERS	Lower	1289, 0.244, SSE
X192	LOS ANGELES DEPT OF	1007 VINE ST	RCRA-SQG	Lower	1289, 0.244, SSE
X193	LA DWP - DISTRIBUTIO	1007 N VINE ST	HAZMAT	Lower	1289, 0.244, SSE
X194	DISTRIBUTION STATION	1007 VINE ST	HIST UST	Lower	1289, 0.244, SSE
X195	LADWP DS-6	1007 VINE STREET	RCRA NonGen / NLR	Lower	1289, 0.244, SSE

MAPPED SITES SUMMARY

Target Property Address:
1200 CAHUENGA BOULEVARD
LOS ANGELES, CA 90038

Click on Map ID to see full detail.

MAP ID	SITE NAME	ADDRESS	DATABASE ACRONYMS	RELATIVE ELEVATION	DIST (ft. & mi.) DIRECTION
AA196	HOLLYWOOD FOREIGN CA	6177 W SANTA MONICA	UST	Lower	1295, 0.245, ESE
AA197	JACK RENTS	6177 SANTA MONICA BL	SWEEPS UST, CA FID UST	Lower	1295, 0.245, ESE
AA198	JACK RENTS	6177 SANTA MONICA BL	HIST UST	Lower	1295, 0.245, ESE
AA199	HOLLYWOOD FOREIGN CA	6177 W SANTA MONICA	HAZMAT	Lower	1295, 0.245, ESE
200		6240 DE LONGPRE AVE	UST	Higher	1305, 0.247, NE
AB201	ED LEAVITT & CO	6561 W SANTA MONICA	HAZMAT	Lower	1307, 0.248, WSW
W202	TELEVISION CENTER, I	6300 & 6311 ROMAINE	CPS-SLIC, CERS	Lower	1309, 0.248, SSW
Z203	FROMEX ONE-HOUR PHOT	1412 N VINE ST	HAZMAT	Higher	1310, 0.248, NNE
Z204	FROMEX ONE HR PHOTO	1412 VINE ST	RCRA-SQG, FINDS, ECHO	Higher	1310, 0.248, NNE
X205	VINE AUTO PROTECH	1000 VINE ST N	LUST, Cortese, HIST CORTESE, CERS	Lower	1329, 0.252, SSE
206	BOYLES-SNYDER CO., I	6610 LEXINGTON AVENU	ENVIROSTOR, LA Co. Site Mitigation	Lower	1515, 0.287, West
AB207	LIGHTING STRIKES INC	6601 SANTA MONICA BL	LUST, HIST CORTESE	Lower	1534, 0.291, WSW
AB208	LIGHTING STRIKES INC	6601 SANTA MONICA BL	LUST, Cortese, CERS	Lower	1534, 0.291, WSW
209	SANTA MONICA HOLDING	6150 SANTA MONICA BL	ENVIROSTOR, LA Co. Site Mitigation	Lower	1595, 0.302, ESE
210	VINE STREET ELEMENTA	955 NORTH VINE STREE	ENVIROSTOR, SCH	Lower	1636, 0.310, South
AC211	ONE HOUR PHOTO AVE	6115 SANTA MONICA BL	LUST, CERS HAZ WASTE, HIST CORTESE, CERS	Lower	1732, 0.328, ESE
AC212	SHELL STATION/AL-SAL	6115 SANTA MONICA BL	LUST, Cortese	Lower	1732, 0.328, ESE
213	TEXACO #0374 (FORMER	6409 SUNSET BLVD	LUST, Cortese, HIST CORTESE, CERS	Higher	1873, 0.355, North
AD214	AVA HOLLYWOOD	6648, 6650 W. LEXING	ENVIROSTOR, VCP	Lower	1932, 0.366, WSW
215	CELEBRITY CAR WASH	901 VINE ST. N.	LUST, Cortese, CERS	Lower	1951, 0.370, SSE
AC216	AMBASSADOR CAR WASH	6061 SANTA MONICA BL	LUST, Cortese, ENF, HIST CORTESE, CERS	Higher	1977, 0.374, ESE
AE217	SUPREME ROOFING CO.,	1015 GOWER ST N	LUST, Cortese	Lower	1987, 0.376, SE
AE218	SUPREME ROOFING CO.,	1015 GOWER	HIST UST, HIST CORTESE, HAZMAT, CERS	Lower	1987, 0.376, SE
AD219	PRODUCERS & QUANTITY	6660 SANTA MONICA BO	ENVIROSTOR	Lower	2076, 0.393, WSW
AF220	CONSOLIDATED FILM IN	959 SEWARD ST	LUST	Lower	2119, 0.401, SW
AF221	CONSOLIDATED FILM IN	959 NORTH SEWARD STR	RCRA-LQG, CA FID UST, ICIS, US AIRS, HIST CORTESE	Lower	2119, 0.401, SW
AF222	CONSOLIDATED FILM IN	959 SEWARD	LUST, CPS-SLIC, Cortese, HAZNET, WDR, CIWQS, CERS,...	Lower	2119, 0.401, SW
223	SUNSET LANDMARK	6525 SUNSET BLVD.	LUST, Cortese, HAZMAT, CERS	Higher	2121, 0.402, NNW
AG224	HOLLYWOOD ST MAINTEN	6640 ROMAINE ST	LUST, HIST UST, Cortese, HIST CORTESE, CERS	Lower	2139, 0.405, SW
AG225	HOLLYWOOD STREET MDY	6640 ROMAINE STREET	SWF/LF, CERS	Lower	2199, 0.416, SW
AH226	EASTMAN KODAK COMPAN	6677 SANTA MONICA BL	LUST	Lower	2262, 0.428, WSW
AH227	EASTMAN KODAK COMPAN	6677 SANTA MONICA	HIST CORTESE	Lower	2262, 0.428, WSW
228	SANTA MONICA/VINE PR	GORDON ST/LEXINGTON	ENVIROSTOR, SCH	Higher	2297, 0.435, East
AH229	AL SAL #2	6678 SANTA MONICA BL	LUST, Cortese, HIST CORTESE, CERS	Lower	2350, 0.445, WSW
230	HOLLY AUTO CENTER	6020-6062 SANTA MONI	CPS-SLIC, CERS	Higher	2466, 0.467, ESE
AI231	HOLLYWOOD UNDERGROUN	6650 ROMAINE	LUST, HIST CORTESE, CERS	Lower	2521, 0.477, SW
AI232	HOLLYWOOD CENTER STU	6650 ROMAINE ST	RCRA-SQG, LUST, SWEEPS UST, HIST UST, CA FID UST,...	Lower	2521, 0.477, SW
233	KODAK HOLLYWOOD CAMP	6700 SANTA MONICA BO	ENVIROSTOR, LUST, VCP, DEED, Cortese, CERS	Lower	2559, 0.485, WSW
234	SANTA MONICA/VINE PR	GORDON ST/LEXINGTON	ENVIROSTOR, SCH	Higher	2599, 0.492, East

MAPPED SITES SUMMARY

Target Property Address:
 1200 CAHUENGA BOULEVARD
 LOS ANGELES, CA 90038

Click on Map ID to see full detail.

MAP ID	SITE NAME	ADDRESS	DATABASE ACRONYMS	RELATIVE ELEVATION	DIST (ft. & mi.) DIRECTION
235	845 SEWARD STREET LL	843-845 SEWARD STREE	CPS-SLIC, CERS	Lower	2629, 0.498, SSW
236	SANTA MONICA NEW PRI	SANTA MONICA BLVD/GO	ENVIROSTOR, SCH	Higher	2662, 0.504, ESE
237	CREST NATIONAL OPTIC	6721 ROMAINE STREET	ENVIROSTOR, LOS ANGELES CO. HMS, HAZMAT	Lower	2845, 0.539, WSW
AJ238	VELING PLATING COMPA	763 N SEWARD	ENVIROSTOR, EMI	Lower	3077, 0.583, SSW
AJ239	VEILING PLATING	755 SEWARD STREET/AS	ENVIROSTOR, VCP, DEED	Lower	3088, 0.585, SSW
240	GROESBECK CONSTRUCTI	1522 N HIGHLAND AVE	ENVIROSTOR, HAZNET, HWTS	Higher	3526, 0.668, WNW
241	SANTA MONICA/VINE PR	FOUNTAIN AVE/VAN NES	ENVIROSTOR, SCH	Higher	3960, 0.750, East
242	CENTRAL LOS ANGELES	SUNSET/VAN NESS AVEN	ENVIROSTOR, SCH	Higher	4037, 0.765, ENE
AK243	PHYL RICH INTL	1000 N ORANGE DR	RCRA-SQG, ENVIROSTOR, CPS-SLIC, EMI, CIWQS	Lower	4041, 0.765, WSW
AK244	HIGHLAND PLATING CO.	1001 N. ORANGE DRIVE	ENVIROSTOR	Lower	4167, 0.789, WSW
245	SANTA MONICA/VINE PR	LA MIRADA AVE/LEXING	ENVIROSTOR, SCH	Higher	4591, 0.870, East
246	ESSEX MONARCH SITE	7113 & 7119 SANTA MO	ENVIROSTOR, VCP	Lower	4862, 0.921, West
247	FAITH PLATING	7141 AND 7155 SANTA	ENVIROSTOR, VCP, NON-CASE INFO	Lower	5237, 0.992, West

EXECUTIVE SUMMARY

TARGET PROPERTY SEARCH RESULTS

The target property was identified in the following records. For more information on this property see page 9 of the attached EDR Radius Map report:

<u>Site</u>	<u>Database(s)</u>	<u>EPA ID</u>
STRATFORD SCHOOL, IN 1200 N CAHUENGA BLVD LOS ANGELES, CA 90038	HAZNET GEPaid: CAC002854497 HWTS	N/A
TCA 1200 N CAHUENGA BLVD LOS ANGELES, CA 90038	HAZNET GEPaid: CAC002707554 HWTS	N/A
T C A ARSHAG DICKRA 1200 N CAHUENGA BLVD LOS ANGELES, CA 90038	FINDS Registry ID:: 110011462130	N/A

DATABASES WITH NO MAPPED SITES

No mapped sites were found in EDR's search of available ("reasonably ascertainable ") government records either on the target property or within the search radius around the target property for the following databases:

STANDARD ENVIRONMENTAL RECORDS

Federal NPL site list

NPL..... National Priority List
Proposed NPL..... Proposed National Priority List Sites
NPL LIENS..... Federal Superfund Liens

Federal Delisted NPL site list

Delisted NPL..... National Priority List Deletions

Federal CERCLIS list

FEDERAL FACILITY..... Federal Facility Site Information listing
SEMS..... Superfund Enterprise Management System

Federal CERCLIS NFRAP site list

SEMS-ARCHIVE..... Superfund Enterprise Management System Archive

Federal RCRA CORRACTS facilities list

CORRACTS..... Corrective Action Report

EXECUTIVE SUMMARY

Federal RCRA non-CORRACTS TSD facilities list

RCRA-TSDF..... RCRA - Treatment, Storage and Disposal

Federal RCRA generators list

RCRA-LQG..... RCRA - Large Quantity Generators

RCRA-VSQG..... RCRA - Very Small Quantity Generators (Formerly Conditionally Exempt Small Quantity Generators)

Federal institutional controls / engineering controls registries

LUCIS..... Land Use Control Information System

US ENG CONTROLS..... Engineering Controls Sites List

US INST CONTROLS..... Institutional Controls Sites List

Federal ERNS list

ERNS..... Emergency Response Notification System

State- and tribal - equivalent NPL

RESPONSE..... State Response Sites

State and tribal leaking storage tank lists

INDIAN LUST..... Leaking Underground Storage Tanks on Indian Land

State and tribal registered storage tank lists

FEMA UST..... Underground Storage Tank Listing

INDIAN UST..... Underground Storage Tanks on Indian Land

State and tribal voluntary cleanup sites

INDIAN VCP..... Voluntary Cleanup Priority Listing

ADDITIONAL ENVIRONMENTAL RECORDS

Local Brownfield lists

US BROWNFIELDS..... A Listing of Brownfields Sites

Local Lists of Landfill / Solid Waste Disposal Sites

WMUDS/SWAT..... Waste Management Unit Database

SWRCY..... Recycler Database

HAULERS..... Registered Waste Tire Haulers Listing

INDIAN ODI..... Report on the Status of Open Dumps on Indian Lands

ODI..... Open Dump Inventory

DEBRIS REGION 9..... Torres Martinez Reservation Illegal Dump Site Locations

IHS OPEN DUMPS..... Open Dumps on Indian Land

Local Lists of Hazardous waste / Contaminated Sites

AOCONCERN..... Key Areas of Concerns in Los Angeles County

EXECUTIVE SUMMARY

US HIST CDL.....	Delisted National Clandestine Laboratory Register
HIST Cal-Sites.....	Historical Calsites Database
CDL.....	Clandestine Drug Labs
Toxic Pits.....	Toxic Pits Cleanup Act Sites
US CDL.....	National Clandestine Laboratory Register
PFAS.....	PFAS Contamination Site Location Listing

Local Land Records

LIENS.....	Environmental Liens Listing
LIENS 2.....	CERCLA Lien Information

Records of Emergency Release Reports

HMIRS.....	Hazardous Materials Information Reporting System
CHMIRS.....	California Hazardous Material Incident Report System
LDS.....	Land Disposal Sites Listing
MCS.....	Military Cleanup Sites Listing
SPILLS 90.....	SPILLS 90 data from FirstSearch

Other Ascertainable Records

FUDS.....	Formerly Used Defense Sites
DOD.....	Department of Defense Sites
SCRD DRYCLEANERS.....	State Coalition for Remediation of Drycleaners Listing
US FIN ASSUR.....	Financial Assurance Information
EPA WATCH LIST.....	EPA WATCH LIST
2020 COR ACTION.....	2020 Corrective Action Program List
TSCA.....	Toxic Substances Control Act
TRIS.....	Toxic Chemical Release Inventory System
SSTS.....	Section 7 Tracking Systems
ROD.....	Records Of Decision
RMP.....	Risk Management Plans
RAATS.....	RCRA Administrative Action Tracking System
PRP.....	Potentially Responsible Parties
PADS.....	PCB Activity Database System
ICIS.....	Integrated Compliance Information System
FTTS.....	FIFRA/ TSCA Tracking System - FIFRA (Federal Insecticide, Fungicide, & Rodenticide Act)/TSCA (Toxic Substances Control Act)
MLTS.....	Material Licensing Tracking System
COAL ASH DOE.....	Steam-Electric Plant Operation Data
COAL ASH EPA.....	Coal Combustion Residues Surface Impoundments List
PCB TRANSFORMER.....	PCB Transformer Registration Database
RADINFO.....	Radiation Information Database
HIST FTTS.....	FIFRA/TSCA Tracking System Administrative Case Listing
DOT OPS.....	Incident and Accident Data
CONSENT.....	Superfund (CERCLA) Consent Decrees
INDIAN RESERV.....	Indian Reservations
FUSRAP.....	Formerly Utilized Sites Remedial Action Program
UMTRA.....	Uranium Mill Tailings Sites
LEAD SMELTERS.....	Lead Smelter Sites
US AIRS.....	Aerometric Information Retrieval System Facility Subsystem
US MINES.....	Mines Master Index File
ABANDONED MINES.....	Abandoned Mines
ECHO.....	Enforcement & Compliance History Information

EXECUTIVE SUMMARY

UXO.....	Unexploded Ordnance Sites
DOCKET HWC.....	Hazardous Waste Compliance Docket Listing
FUELS PROGRAM.....	EPA Fuels Program Registered Listing
CA BOND EXP. PLAN.....	Bond Expenditure Plan
CUPA Listings.....	CUPA Resources List
EMI.....	Emissions Inventory Data
ENF.....	Enforcement Action Listing
Financial Assurance.....	Financial Assurance Information Listing
ICE.....	ICE
LOS ANGELES CO. HMS.....	HMS: Street Number List
HWP.....	EnviroStor Permitted Facilities Listing
HWT.....	Registered Hazardous Waste Transporter Database
MINES.....	Mines Site Location Listing
MWMP.....	Medical Waste Management Program Listing
NPDES.....	NPDES Permits Listing
PEST LIC.....	Pesticide Regulation Licenses Listing
PROC.....	Certified Processors Database
Notify 65.....	Proposition 65 Records
LA Co. Site Mitigation.....	Site Mitigation List
UIC.....	UIC Listing
UIC GEO.....	UIC GEO (GEOTRACKER)
WASTEWATER PITS.....	Oil Wastewater Pits Listing
WDS.....	Waste Discharge System
WIP.....	Well Investigation Program Case List
MILITARY PRIV SITES.....	MILITARY PRIV SITES (GEOTRACKER)
PROJECT.....	PROJECT (GEOTRACKER)
WDR.....	Waste Discharge Requirements Listing
CIWQS.....	California Integrated Water Quality System
CERS.....	CERS
NON-CASE INFO.....	NON-CASE INFO (GEOTRACKER)
OTHER OIL GAS.....	OTHER OIL & GAS (GEOTRACKER)
PROD WATER PONDS.....	PROD WATER PONDS (GEOTRACKER)
SAMPLING POINT.....	SAMPLING POINT (GEOTRACKER)
WELL STIM PROJ.....	Well Stimulation Project (GEOTRACKER)
MINES MRDS.....	Mineral Resources Data System
LOS ANGELES CO LF METHANE.....	Methane Producing Landfills

EDR HIGH RISK HISTORICAL RECORDS

EDR Exclusive Records

EDR MGP..... EDR Proprietary Manufactured Gas Plants

EDR RECOVERED GOVERNMENT ARCHIVES

Exclusive Recovered Govt. Archives

RGA LF..... Recovered Government Archive Solid Waste Facilities List
RGA LUST..... Recovered Government Archive Leaking Underground Storage Tank

SURROUNDING SITES: SEARCH RESULTS

Surrounding sites were identified in the following databases.

EXECUTIVE SUMMARY

Elevations have been determined from the USGS Digital Elevation Model and should be evaluated on a relative (not an absolute) basis. Relative elevation information between sites of close proximity should be field verified. Sites with an elevation equal to or higher than the target property have been differentiated below from sites with an elevation lower than the target property.

Page numbers and map identification numbers refer to the EDR Radius Map report where detailed data on individual sites can be reviewed.

Sites listed in ***bold italics*** are in multiple databases.

Unmappable (orphan) sites are not considered in the foregoing analysis.

STANDARD ENVIRONMENTAL RECORDS

Federal RCRA generators list

RCRA-SQG: RCRAInfo is EPA's comprehensive information system, providing access to data supporting the Resource Conservation and Recovery Act (RCRA) of 1976 and the Hazardous and Solid Waste Amendments (HSWA) of 1984. The database includes selective information on sites which generate, transport, store, treat and/or dispose of hazardous waste as defined by the Resource Conservation and Recovery Act (RCRA). Small quantity generators (SQGs) generate between 100 kg and 1,000 kg of hazardous waste per month.

A review of the RCRA-SQG list, as provided by EDR, and dated 03/23/2020 has revealed that there are 22 RCRA-SQG sites within approximately 0.25 miles of the target property.

<u>Equal/Higher Elevation</u>	<u>Address</u>	<u>Direction / Distance</u>	<u>Map ID</u>	<u>Page</u>
<i>ENCORE VIDEO INC</i> EPA ID:: CAD982523961	<i>6344 FOUNTAIN AVE</i>	<i>N 0 - 1/8 (0.070 mi.)</i>	<i>D13</i>	<i>22</i>
<i>MARQUIS CLEANERS</i> EPA ID:: CAD981617319	<i>1246 N VINE ST</i>	<i>NE 0 - 1/8 (0.085 mi.)</i>	<i>F30</i>	<i>59</i>
<i>PARAGON CLEANERS</i> EPA ID:: CAD981625676	<i>1310 N VINE ST</i>	<i>NE 1/8 - 1/4 (0.135 mi.)</i>	<i>H83</i>	<i>214</i>
<i>LA HOLLYWOOD MUNI BU</i> EPA ID:: CAD981988199	<i>6501 FOUNTAIN AVE</i>	<i>NW 1/8 - 1/4 (0.148 mi.)</i>	<i>L97</i>	<i>286</i>
<i>POST GROUP INC</i> EPA ID:: CAR000031906	<i>6335 HOMEWOOD AVE</i>	<i>N 1/8 - 1/4 (0.152 mi.)</i>	<i>H100</i>	<i>288</i>
<i>LA CITY FIRE DEPT 27</i> EPA ID:: CA0000233726	<i>1327 N COLE AVE</i>	<i>NNW 1/8 - 1/4 (0.169 mi.)</i>	<i>P112</i>	<i>321</i>
LA FIRE STATION 27 EPA ID:: CAD981962525	1335 N CAHUENGA BLVD	NNW 1/8 - 1/4 (0.188 mi.)	P135	456
<i>LA HOLLYWOOD POLICE</i> EPA ID:: CAD981989239	<i>1358 N WILCOX AVE</i>	<i>NW 1/8 - 1/4 (0.218 mi.)</i>	<i>V172</i>	<i>504</i>
<i>FROMEX ONE HR PHOTO</i> EPA ID:: CAD983644733	<i>1412 VINE ST</i>	<i>NNE 1/8 - 1/4 (0.248 mi.)</i>	<i>Z204</i>	<i>570</i>
<u>Lower Elevation</u>	<u>Address</u>	<u>Direction / Distance</u>	<u>Map ID</u>	<u>Page</u>
EXXONMOBIL OIL CORP. EPA ID:: CAL000050444	6301 SANTA MONICA BL	SSE 0 - 1/8 (0.123 mi.)	J71	167
<i>PACIFIC TITLE MIRAGE</i> EPA ID:: CAD028571529	<i>6350 SANTA MONICA BL</i>	<i>S 1/8 - 1/4 (0.141 mi.)</i>	<i>I91</i>	<i>277</i>
<i>STABILE AUTOMOTIVE</i>	<i>6445 SANTA MONICA BL</i>	<i>SW 1/8 - 1/4 (0.155 mi.)</i>	<i>N104</i>	<i>294</i>

EXECUTIVE SUMMARY

EPA ID:: CAR000094698				
BILL ROBERTSON HONDA	6511 SANTA MONICA BL	SW 1/8 - 1/4 (0.181 mi.)	R120	364
EPA ID:: CAD982050544				
UCS HOLLYWOOD FILM V	1015 N CAHUENGA BLVD	S 1/8 - 1/4 (0.184 mi.)	M129	429
EPA ID:: CAR000203588				
STANFORD THEATRE FOU	1015 N CAHUENGA BLVD	S 1/8 - 1/4 (0.184 mi.)	M130	430
EPA ID:: CAR000084863				
ULTRAGRAPHICS INC	1050 LILLIAN WY	SSE 1/8 - 1/4 (0.185 mi.)	O132	433
EPA ID:: CAD983640038				
LOTUS CLEANERS	6244 SANTA MONICA BL	SE 1/8 - 1/4 (0.195 mi.)	S144	470
EPA ID:: CAD982000333				
HONDA OF HOLLYWOOD	6525 SANTA MONICA BL	SW 1/8 - 1/4 (0.216 mi.)	R167	495
EPA ID:: CA0000134197				
WOLFORDS AUTO ELECTR	6216 SANTA MONICA #B	SE 1/8 - 1/4 (0.220 mi.)	S175	523
EPA ID:: CAD981688526				
RELIABLE RADIATOR	6216 SANTA MONICA BL	SE 1/8 - 1/4 (0.220 mi.)	S176	525
EPA ID:: CAD981688401				
L A RADIATORS HOLLYW	6216 SANTA MONICA BL	SE 1/8 - 1/4 (0.220 mi.)	S178	527
EPA ID:: CAD982497141				
LOS ANGELES DEPT OF	1007 VINE ST	SSE 1/8 - 1/4 (0.244 mi.)	X192	562
EPA ID:: CAR000144519				

State- and tribal - equivalent CERCLIS

ENVIROSTOR: The Department of Toxic Substances Control's (DTSC's) Site Mitigation and Brownfields Reuse Program's (SMBRP's) EnviroStor database identifies sites that have known contamination or sites for which there may be reasons to investigate further. The database includes the following site types: Federal Superfund sites (National Priorities List (NPL)); State Response, including Military Facilities and State Superfund; Voluntary Cleanup; and School sites. EnviroStor provides similar information to the information that was available in CalSites, and provides additional site information, including, but not limited to, identification of formerly-contaminated properties that have been released for reuse, properties where environmental deed restrictions have been recorded to prevent inappropriate land uses, and risk characterization information that is used to assess potential impacts to public health and the environment at contaminated sites.

A review of the ENVIROSTOR list, as provided by EDR, and dated 04/27/2020 has revealed that there are 24 ENVIROSTOR sites within approximately 1 mile of the target property.

<u>Equal/Higher Elevation</u>	<u>Address</u>	<u>Direction / Distance</u>	<u>Map ID</u>	<u>Page</u>
VINE NEW PRIMARY CEN Facility Id: 19650022 Status: Inactive - Action Required	LA MIRADA AVE/CAHUEN	0 - 1/8 (0.001 mi.)	A4	15
SNOW WHITE CLEANERS Facility Id: 60000967 Status: Certified O&M - Land Use Restrictions Only	1246 NORTH VINE STRE	NE 0 - 1/8 (0.085 mi.)	F29	52
SANTA MONICA/VINE PR Facility Id: 19880062	FOUNTAIN AVENUE/LA M	ENE 1/8 - 1/4 (0.189 mi.)	139	463

EXECUTIVE SUMMARY

Status: Inactive - Withdrawn				
SANTA MONICA/VINE PR	GORDON ST/LEXINGTON	E 1/4 - 1/2 (0.435 mi.)	228	732
Facility Id: 19880064				
Status: Inactive - Withdrawn				
SANTA MONICA/VINE PR	GORDON ST/LEXINGTON	E 1/4 - 1/2 (0.492 mi.)	234	764
Facility Id: 19880063				
Status: Inactive - Withdrawn				
SANTA MONICA NEW PRI	SANTA MONICA BLVD/GO	ESE 1/2 - 1 (0.504 mi.)	236	768
Facility Id: 19880035				
Status: No Further Action				
GROESBECK CONSTRUCTI	1522 N HIGHLAND AVE	WNW 1/2 - 1 (0.668 mi.)	240	783
Facility Id: 71003403				
Status: Refer: Other Agency				
SANTA MONICA/VINE PR	FOUNTAIN AVE/VAN NES	E 1/2 - 1 (0.750 mi.)	241	786
Facility Id: 19880057				
Status: Inactive - Withdrawn				
CENTRAL LOS ANGELES	SUNSET/VAN NESS AVEN	ENE 1/2 - 1 (0.765 mi.)	242	788
Facility Id: 19990041				
Status: Certified				
SANTA MONICA/VINE PR	LA MIRADA AVE/LEXING	E 1/2 - 1 (0.870 mi.)	245	800
Facility Id: 19880060				
Facility Id: 19880059				
Status: Inactive - Withdrawn				
Lower Elevation	Address	Direction / Distance	Map ID	Page
EPISCOPAL SCHOOL OF	6325 & 6331 - 6363 S	SSE 1/8 - 1/4 (0.130 mi.)	I79	208
Facility Id: 60002485				
Status: Inactive - Action Required				
BOYLES-SNYDER CO., I	6610 LEXINGTON AVENU	W 1/4 - 1/2 (0.287 mi.)	206	575
Facility Id: 71002430				
Status: Refer: Other Agency				
SANTA MONICA HOLDING	6150 SANTA MONICA BL	ESE 1/4 - 1/2 (0.302 mi.)	209	580
Facility Id: 19000032				
Status: Refer: 1248 Local Agency				
VINE STREET ELEMENTA	955 NORTH VINE STREE	S 1/4 - 1/2 (0.310 mi.)	210	581
Facility Id: 19820060				
Status: No Action Required				
AVA HOLLYWOOD	6648, 6650 W. LEXING	WSW 1/4 - 1/2 (0.366 mi.)	AD214	595
Facility Id: 60000422				
Status: Certified				
PRODUCERS & QUANTITY	6660 SANTA MONICA BO	WSW 1/4 - 1/2 (0.393 mi.)	AD219	647
Facility Id: 71003285				
Status: Refer: Other Agency				
KODAK HOLLYWOOD CAMP	6700 SANTA MONICA BO	WSW 1/4 - 1/2 (0.485 mi.)	233	756
Facility Id: 60002229				
Status: Certified O&M - Land Use Restrictions Only				
CREST NATIONAL OPTIC	6721 ROMAINE STREET	WSW 1/2 - 1 (0.539 mi.)	237	771
Facility Id: 71003359				
Status: No Action Required				
VELING PLATING COMPA	763 N SEWARD	SSW 1/2 - 1 (0.583 mi.)	AJ238	773

EXECUTIVE SUMMARY

Facility Id: 71002389
 Status: Refer: Other Agency

VEILING PLATING Facility Id: 60000524 Status: Certified O&M - Land Use Restrictions Only	755 SEWARD STREET/AS	SSW 1/2 - 1 (0.585 mi.)	AJ239	774
PHYLIRICH INTL Facility Id: 71003654 Status: Refer: Other Agency	1000 N ORANGE DR	WSW 1/2 - 1 (0.765 mi.)	AK243	793
HIGHLAND PLATING CO. Facility Id: 71002177 Status: Refer: Other Agency	1001 N. ORANGE DRIVE	WSW 1/2 - 1 (0.789 mi.)	AK244	799
ESSEX MONARCH SITE Facility Id: 60001653 Status: No Further Action	7113 & 7119 SANTA MO	W 1/2 - 1 (0.921 mi.)	246	806
FAITH PLATING Facility Id: 71002584 Facility Id: 60000429 Status: No Action Required Status: Active	7141 AND 7155 SANTA	W 1/2 - 1 (0.992 mi.)	247	808

State and tribal landfill and/or solid waste disposal site lists

SWF/LF: The Solid Waste Facilities/Landfill Sites records typically contain an inventory of solid waste disposal facilities or landfills in a particular state. The data come from the Integrated Waste Management Board's Solid Waste Information System (SWIS) database.

A review of the SWF/LF list, as provided by EDR, has revealed that there is 1 SWF/LF site within approximately 0.5 miles of the target property.

<u>Lower Elevation</u>	<u>Address</u>	<u>Direction / Distance</u>	<u>Map ID</u>	<u>Page</u>
HOLLYWOOD STREET MDY Database: SWF/LF (SWIS), Date of Government Version: 05/11/2020 Facility ID: 19-AA-0807 Operational Status: Active Regulation Status: Permitted	6640 ROMAINE STREET	SW 1/4 - 1/2 (0.416 mi.)	AG225	729

State and tribal leaking storage tank lists

LUST: Leaking Underground Storage Tank (LUST) Sites included in GeoTracker. GeoTracker is the Water Boards data management system for sites that impact, or have the potential to impact, water quality in California, with emphasis on groundwater.

A review of the LUST list, as provided by EDR, has revealed that there are 22 LUST sites within approximately 0.5 miles of the target property.

<u>Equal/Higher Elevation</u>	<u>Address</u>	<u>Direction / Distance</u>	<u>Map ID</u>	<u>Page</u>
FIRE STATION #27 Database: LUST REG 4, Date of Government Version: 09/07/2004 Database: LUST, Date of Government Version: 06/08/2020	1355 CAHUENGA BLVD N	NNW 1/8 - 1/4 (0.188 mi.)	P138	459

EXECUTIVE SUMMARY

Status: Completed - Case Closed
 Facility Id: 900120098
 Status: Case Closed
 Global Id: T0603700508
 Global ID: T0603700508

TEXACO #0374 (FORMER) 6409 SUNSET BLVD N 1/4 - 1/2 (0.355 mi.) 213 591

Database: LUST REG 4, Date of Government Version: 09/07/2004
 Database: LUST, Date of Government Version: 06/08/2020
 Status: Completed - Case Closed
 Facility Id: 900280016
 Status: Case Closed
 Global Id: T0603700751
 Global ID: T0603700751

AMBASSADOR CAR WASH 6061 SANTA MONICA BL ESE 1/4 - 1/2 (0.374 mi.) AC216 615

Database: LUST REG 4, Date of Government Version: 09/07/2004
 Database: LUST, Date of Government Version: 06/08/2020
 Status: Completed - Case Closed
 Facility Id: 900380361
 Status: Pollution Characterization
 Global Id: T0603700946
 Global ID: T0603700946

SUNSET LANDMARK 6525 SUNSET BLVD. NNW 1/4 - 1/2 (0.402 mi.) 223 719

Database: LUST, Date of Government Version: 06/08/2020
 Status: Completed - Case Closed
 Global Id: T0603757351

Lower Elevation	Address	Direction / Distance	Map ID	Page
-----------------	---------	----------------------	--------	------

ABE'S CAR WASH	6379 SANTA MONICA BL	S 0 - 1/8 (0.107 mi.)	C41	132
-----------------------	-----------------------------	------------------------------	------------	------------

Database: LUST REG 4, Date of Government Version: 09/07/2004
 Database: LUST, Date of Government Version: 06/08/2020
 Status: Completed - Case Closed
 Facility Id: 900460061
 Status: Case Closed
 Global Id: T0603701084
 Global ID: T0603701084

MOBIL #18-LA4	6301 SANTA MONICA BL	SSE 0 - 1/8 (0.123 mi.)	J73	190
----------------------	-----------------------------	--------------------------------	------------	------------

Database: LUST REG 4, Date of Government Version: 09/07/2004
 Database: LUST, Date of Government Version: 06/08/2020
 Status: Completed - Case Closed
 Facility Id: 900380452
 Status: Pollution Characterization
 Global Id: T0603799318
 Global ID: T0603799318

HONDA OF HOLLYWOOD	6522 SANTA MONICA BL	SW 1/8 - 1/4 (0.233 mi.)	R187	552
---------------------------	-----------------------------	---------------------------------	-------------	------------

Database: LUST, Date of Government Version: 06/08/2020
 Status: Completed - Case Closed
 Global Id: T10000011279

VINE AUTO PROTECH	1000 VINE ST N	SSE 1/4 - 1/2 (0.252 mi.)	X205	571
--------------------------	-----------------------	----------------------------------	-------------	------------

Database: LUST REG 4, Date of Government Version: 09/07/2004
 Database: LUST, Date of Government Version: 06/08/2020
 Status: Completed - Case Closed
 Facility Id: 900380252

EXECUTIVE SUMMARY

Status: Case Closed Global Id: T0603700935 Global ID: T0603700935				
LIGHTING STRIKES INC	6601 SANTA MONICA BL	WSW 1/4 - 1/2 (0.291 mi.)	AB207	576
Database: LUST, Date of Government Version: 06/08/2020 Status: Completed - Case Closed Global Id: T0603700915				
LIGHTING STRIKES INC	6601 SANTA MONICA BL	WSW 1/4 - 1/2 (0.291 mi.)	AB208	578
Database: LUST REG 4, Date of Government Version: 09/07/2004 Facility Id: 900380043 Status: Case Closed Global ID: T0603700915				
ONE HOUR PHOTO AVE	6115 SANTA MONICA BL	ESE 1/4 - 1/2 (0.328 mi.)	AC211	584
Database: LUST, Date of Government Version: 06/08/2020 Status: Completed - Case Closed Global Id: T0603700918				
SHELL STATION/AL-SAL	6115 SANTA MONICA BL	ESE 1/4 - 1/2 (0.328 mi.)	AC212	590
Database: LUST REG 4, Date of Government Version: 09/07/2004 Facility Id: 900380070 Status: Pollution Characterization Global ID: T0603700918				
CELEBRITY CAR WASH	901 VINE ST. N.	SSE 1/4 - 1/2 (0.370 mi.)	215	602
Database: LUST REG 4, Date of Government Version: 09/07/2004 Database: LUST, Date of Government Version: 06/08/2020 Status: Completed - Case Closed Facility Id: 900380489 Status: Preliminary site assessment underway Global Id: T0603799647 Global ID: T0603799647				
SUPREME ROOFING CO.,	1015 GOWER ST N	SE 1/4 - 1/2 (0.376 mi.)	AE217	629
Database: LUST REG 4, Date of Government Version: 09/07/2004 Database: LUST, Date of Government Version: 06/08/2020 Status: Completed - Case Closed Facility Id: 900380434 Status: Case Closed Global Id: T0603700953 Global ID: T0603700953				
CONSOLIDATED FILM IN	959 SEWARD ST	SW 1/4 - 1/2 (0.401 mi.)	AF220	648
Database: LUST, Date of Government Version: 06/08/2020 Status: Completed - Case Closed Global Id: T0603700917				
CONSOLIDATED FILM IN	959 SEWARD	SW 1/4 - 1/2 (0.401 mi.)	AF222	662
Database: LUST REG 4, Date of Government Version: 09/07/2004 Facility Id: 900380061 Status: Case Closed Global ID: T0603700917				
HOLLYWOOD ST MAINTEN	6640 ROMAINE ST	SW 1/4 - 1/2 (0.405 mi.)	AG224	722
Database: LUST REG 4, Date of Government Version: 09/07/2004 Database: LUST, Date of Government Version: 06/08/2020 Status: Completed - Case Closed Facility Id: 900380298 Status: Remedial action (cleanup) Underway				

EXECUTIVE SUMMARY

Global Id: T0603700939				
Global ID: T0603700939				
EASTMAN KODAK COMPAN	6677 SANTA MONICA BL	WSW 1/4 - 1/2 (0.428 mi.)	AH226	731
Database: LUST REG 4, Date of Government Version: 09/07/2004				
Facility Id: 900380016				
Status: Case Closed				
Global ID: T0603700912				
AL SAL #2	6678 SANTA MONICA BL	WSW 1/4 - 1/2 (0.445 mi.)	AH229	735
Database: LUST REG 4, Date of Government Version: 09/07/2004				
Database: LUST, Date of Government Version: 06/08/2020				
Status: Completed - Case Closed				
Facility Id: 900380098				
Status: Remediation Plan				
Global Id: T10000006398				
Global Id: T0603700920				
Global ID: T0603700920				
HOLLYWOOD UNDERGROUN	6650 ROMAINE	SW 1/4 - 1/2 (0.477 mi.)	AI231	747
Database: LUST, Date of Government Version: 06/08/2020				
Status: Completed - Case Closed				
Global Id: T0603700934				
HOLLYWOOD CENTER STU	6650 ROMAINE ST	SW 1/4 - 1/2 (0.477 mi.)	AI232	748
Database: LUST REG 4, Date of Government Version: 09/07/2004				
Facility Id: 900380243				
Status: Case Closed				
Global ID: T0603700934				
KODAK HOLLYWOOD CAMP	6700 SANTA MONICA BO	WSW 1/4 - 1/2 (0.485 mi.)	233	756
Database: LUST, Date of Government Version: 06/08/2020				
Status: Completed - Case Closed				
Status: Open - Site Assessment				
Global Id: T0603700912				
Global Id: T10000007706				

CPS-SLIC: Cleanup Program Sites (CPS; also known as Site Cleanups [SC] and formerly known as Spills, Leaks, Investigations, and Cleanups [SLIC] sites) included in GeoTracker. GeoTracker is the Water Boards data management system for sites that impact, or have the potential to impact, water quality in California, with emphasis on groundwater.

A review of the CPS-SLIC list, as provided by EDR, has revealed that there are 8 CPS-SLIC sites within approximately 0.5 miles of the target property.

<u>Equal/Higher Elevation</u>	<u>Address</u>	<u>Direction / Distance</u>	<u>Map ID</u>	<u>Page</u>
FOUNTAIN-VINE PLAZA	1253 NORTH VINE STRE	NE 0 - 1/8 (0.081 mi.)	F23	45
Database: CPS-SLIC, Date of Government Version: 06/08/2020				
Facility Status: Completed - Case Closed				
Global Id: SL0603734628				
PARAGON CLEANERS	1310 VINE STREET	NE 1/8 - 1/4 (0.135 mi.)	H81	212
Database: CPS-SLIC, Date of Government Version: 06/08/2020				
Facility Status: Open - Remediation				
Global Id: SL0603766574				
HOLLY AUTO CENTER	6020-6062 SANTA MONI	ESE 1/4 - 1/2 (0.467 mi.)	230	746
Database: SLIC REG 4, Date of Government Version: 11/17/2004				
Database: CPS-SLIC, Date of Government Version: 06/08/2020				

EXECUTIVE SUMMARY

Facility Status: Completed - Case Closed
 Facility Status: No further action required
 Global Id: SL184991482

<u>Lower Elevation</u>	<u>Address</u>	<u>Direction / Distance</u>	<u>Map ID</u>	<u>Page</u>
FORMER PACIFIC TITLE Database: CPS-SLIC, Date of Government Version: 06/08/2020 Facility Status: Open - Eligible for Closure Global Id: SL0603786691	6350 SANTA MONICA BO	S 1/8 - 1/4 (0.141 mi.)	I93	283
HOLLYWOOD TRANSMISSI Database: SLIC REG 4, Date of Government Version: 11/17/2004 Database: CPS-SLIC, Date of Government Version: 06/08/2020 Facility Status: Completed - Case Closed Facility Status: No further action required Global Id: SL204BY2364	6445 SANTA MONICA	SW 1/8 - 1/4 (0.155 mi.)	N105	296
TELEVISION CENTER, I Database: CPS-SLIC, Date of Government Version: 06/08/2020 Facility Status: Open - Site Assessment Global Id: T10000012268	6300 & 6311 ROMAINE	SSW 1/8 - 1/4 (0.248 mi.)	W202	568
CONSOLIDATED FILM IN Database: SLIC REG 4, Date of Government Version: 11/17/2004 Database: CPS-SLIC, Date of Government Version: 06/08/2020 Facility Status: Open - Site Assessment Facility Status: Site Assessment Global Id: SL0603716222	959 SEWARD	SW 1/4 - 1/2 (0.401 mi.)	AF222	662
845 SEWARD STREET LL Database: CPS-SLIC, Date of Government Version: 06/08/2020 Facility Status: Completed - Case Closed Global Id: T10000006522	843-845 SEWARD STREE	SSW 1/4 - 1/2 (0.498 mi.)	235	767

State and tribal registered storage tank lists

UST: The Underground Storage Tank database contains registered USTs. USTs are regulated under Subtitle I of the Resource Conservation and Recovery Act (RCRA). The data come from the State Water Resources Control Board's Hazardous Substance Storage Container Database.

A review of the UST list, as provided by EDR, has revealed that there are 40 UST sites within approximately 0.25 miles of the target property.

<u>Equal/Higher Elevation</u>	<u>Address</u>	<u>Direction / Distance</u>	<u>Map ID</u>	<u>Page</u>
Not reported Database: LOS ANGELES UST, Date of Government Version: 06/01/2019	6350-6356 FOUNTAIN A	N 0 - 1/8 (0.067 mi.)	D12	22
Not reported Database: LOS ANGELES UST, Date of Government Version: 06/01/2019	1218 N VINE ST	E 0 - 1/8 (0.091 mi.)	B36	130
Not reported Database: LOS ANGELES UST, Date of Government Version: 06/01/2019	1313 N VINE ST	NNE 0 - 1/8 (0.112 mi.)	H48	144
THOMAS TOP& UPHOLSTE Database: LOS ANGELES UST, Date of Government Version: 06/01/2019	1317 N CAHUENGA BLVD	NNW 0 - 1/8 (0.120 mi.)	K62	158
Not reported Database: LOS ANGELES UST, Date of Government Version: 06/01/2019	1341 CAHUENGA BLVD	NNW 1/8 - 1/4 (0.148 mi.)	K98	287

EXECUTIVE SUMMARY

<u>Equal/Higher Elevation</u>	<u>Address</u>	<u>Direction / Distance</u>	<u>Map ID</u>	<u>Page</u>
Not reported Database: LOS ANGELES UST, Date of Government Version: 06/01/2019	6228 FOUNTAIN AVE	ENE 1/8 - 1/4 (0.153 mi.)	101	293
LOS ANGELES FIRE STA Database: UST, Date of Government Version: 06/08/2020 Facility Id: 24798	1327 COLE AVE	NNW 1/8 - 1/4 (0.169 mi.)	P110	321
LAFD - FIRE STATION Database: UST, Date of Government Version: 06/08/2020 Database: LOS ANGELES UST, Date of Government Version: 06/01/2019 Facility Id: FA0024417	1327 N COLE AVE	NNW 1/8 - 1/4 (0.169 mi.)	P111	321
Not reported Database: LOS ANGELES UST, Date of Government Version: 06/01/2019	1347-53 & 1360 N VIN	NNE 1/8 - 1/4 (0.182 mi.)	T124	422
LAFD - FIRE STATION Database: UST, Date of Government Version: 06/08/2020 Database: LOS ANGELES UST, Date of Government Version: 06/01/2019 Facility Id: FA0035153	1333 N COLE AVE	NNW 1/8 - 1/4 (0.183 mi.)	P126	427
LIROL CORPORATION Database: UST, Date of Government Version: 06/08/2020 Facility Id: 23977	6350 DE LONGPRE AVE	N 1/8 - 1/4 (0.187 mi.)	T133	455
LAFD - FIRE STATION Database: LOS ANGELES UST, Date of Government Version: 06/01/2019	1355 N CAHUENGA BLVD	NNW 1/8 - 1/4 (0.188 mi.)	P136	458
Not reported Database: LOS ANGELES UST, Date of Government Version: 06/01/2019	6366 DE LONGPRE AVEN	N 1/8 - 1/4 (0.196 mi.)	Q145	472
Not reported Database: LOS ANGELES UST, Date of Government Version: 06/01/2019	1338 N WILCOX AVE	NW 1/8 - 1/4 (0.202 mi.)	V152	477
Not reported Database: LOS ANGELES UST, Date of Government Version: 06/01/2019	6320-22 DE LONGPRE A	NNE 1/8 - 1/4 (0.205 mi.)	T154	477
HOLLYWOOD P.D. STAT. Database: UST, Date of Government Version: 06/08/2020 Facility Id: 24804	1358 WILCOX AVE	NW 1/8 - 1/4 (0.218 mi.)	V171	504
LAPD - HOLLYWOOD DIV Database: UST, Date of Government Version: 06/08/2020 Database: LOS ANGELES UST, Date of Government Version: 06/01/2019 Facility Id: FA0025978	1358 N WILCOX AVE	NW 1/8 - 1/4 (0.218 mi.)	V173	506
Not reported Database: LOS ANGELES UST, Date of Government Version: 06/01/2019	1415 N CAHUENGA BLVD	NNW 1/8 - 1/4 (0.234 mi.)	Y188	555
Not reported Database: LOS ANGELES UST, Date of Government Version: 06/01/2019	1414 COLE PLACE	NNW 1/8 - 1/4 (0.238 mi.)	Y189	555
Not reported Database: LOS ANGELES UST, Date of Government Version: 06/01/2019	6240 DE LONGPRE AVE	NE 1/8 - 1/4 (0.247 mi.)	200	568
<u>Lower Elevation</u>	<u>Address</u>	<u>Direction / Distance</u>	<u>Map ID</u>	<u>Page</u>
Not reported Database: LOS ANGELES UST, Date of Government Version: 06/01/2019	1158 N VINE ST	ESE 0 - 1/8 (0.079 mi.)	B19	44
Not reported Database: LOS ANGELES UST, Date of Government Version: 06/01/2019	1126 N VINE ST	SE 0 - 1/8 (0.096 mi.)	E37	131
Not reported Database: LOS ANGELES UST, Date of Government Version: 06/01/2019	1137 N COLE	SW 0 - 1/8 (0.100 mi.)	G38	131
Not reported Database: LOS ANGELES UST, Date of Government Version: 06/01/2019	6379 SANTA MONICA BL	S 0 - 1/8 (0.107 mi.)	C44	136

EXECUTIVE SUMMARY

<u>Lower Elevation</u>	<u>Address</u>	<u>Direction / Distance</u>	<u>Map ID</u>	<u>Page</u>
SANTA MONICA STAR SM Database: LOS ANGELES UST, Date of Government Version: 06/01/2019	6375 W SANTA MONICA	S 0 - 1/8 (0.120 mi.)	I55	153
CIRCLE K STORES INC. Database: UST, Date of Government Version: 06/08/2020 Database: LOS ANGELES UST, Date of Government Version: 06/01/2019 Facility Id: FA0030531	6301 W SANTA MONICA	SSE 0 - 1/8 (0.123 mi.)	J68	163
MOBIL SERVICE STATIO Database: UST, Date of Government Version: 06/08/2020 Facility Id: 25312	6301 SANTA MONICA BL	SSE 0 - 1/8 (0.123 mi.)	J69	164
Not reported Database: LOS ANGELES UST, Date of Government Version: 06/01/2019	6400 SANTA MONICA BL	SSW 1/8 - 1/4 (0.134 mi.)	I80	211
Not reported Database: LOS ANGELES UST, Date of Government Version: 06/01/2019	6313-15 SANTA MONICA	SSE 1/8 - 1/4 (0.135 mi.)	J87	274
Not reported Database: LOS ANGELES UST, Date of Government Version: 06/01/2019	6305 SANTA MONICA BL	SSE 1/8 - 1/4 (0.142 mi.)	J94	285
Not reported Database: LOS ANGELES UST, Date of Government Version: 06/01/2019	1055 N CAHUENGA BLVD	SSW 1/8 - 1/4 (0.149 mi.)	M99	288
Not reported Database: LOS ANGELES UST, Date of Government Version: 06/01/2019	6300 SANTA MONICA BL	SSE 1/8 - 1/4 (0.159 mi.)	O107	297
HONDA OF HOLLYWOOD Database: LOS ANGELES UST, Date of Government Version: 06/01/2019	6511 W SANTA MONICA	SW 1/8 - 1/4 (0.181 mi.)	R117	328
LAUSD - VINE STREET Database: LOS ANGELES UST, Date of Government Version: 06/01/2019	6312 W ELEANOR AVE	S 1/8 - 1/4 (0.196 mi.)	U147	474
Not reported Database: LOS ANGELES UST, Date of Government Version: 06/01/2019	6517 SANTA MONICA BL	SW 1/8 - 1/4 (0.202 mi.)	R151	477
RUTH HART TRUST VACA Database: LOS ANGELES UST, Date of Government Version: 06/01/2019	6222 W SANTA MONICA	SE 1/8 - 1/4 (0.210 mi.)	S159	483
HONDA OF HOLLYWOOD Database: LOS ANGELES UST, Date of Government Version: 06/01/2019	6525 W SANTA MONICA	SW 1/8 - 1/4 (0.216 mi.)	R169	497
Not reported Database: LOS ANGELES UST, Date of Government Version: 06/01/2019	1006 N COLE	SSW 1/8 - 1/4 (0.220 mi.)	W180	536
Not reported Database: LOS ANGELES UST, Date of Government Version: 06/01/2019	6535 SANTA MONICA BL	SW 1/8 - 1/4 (0.232 mi.)	R185	550
HOLLYWOOD FOREIGN CA Database: LOS ANGELES UST, Date of Government Version: 06/01/2019	6177 W SANTA MONICA	ESE 1/8 - 1/4 (0.245 mi.)	AA196	566

AST: A listing of aboveground storage tank petroleum storage tank locations.

A review of the AST list, as provided by EDR, has revealed that there is 1 AST site within approximately 0.25 miles of the target property.

<u>Lower Elevation</u>	<u>Address</u>	<u>Direction / Distance</u>	<u>Map ID</u>	<u>Page</u>
HONDA OF HOLLYWOOD Database: AST, Date of Government Version: 07/06/2016 Database: LOS ANGELES AST, Date of Government Version: 06/01/2019	6511 W SANTA MONICA	SW 1/8 - 1/4 (0.181 mi.)	R116	327

EXECUTIVE SUMMARY

State and tribal voluntary cleanup sites

VCP: Contains low threat level properties with either confirmed or unconfirmed releases and the project proponents have request that DTSC oversee investigation and/or cleanup activities and have agreed to provide coverage for DTSC's costs.

A review of the VCP list, as provided by EDR, and dated 04/27/2020 has revealed that there are 4 VCP sites within approximately 0.5 miles of the target property.

<u>Equal/Higher Elevation</u>	<u>Address</u>	<u>Direction / Distance</u>	<u>Map ID</u>	<u>Page</u>
SNOW WHITE CLEANERS Status: Certified O&M - Land Use Restrictions Only Facility Id: 60000967	1246 NORTH VINE STRE	NE 0 - 1/8 (0.085 mi.)	F29	52
<u>Lower Elevation</u>	<u>Address</u>	<u>Direction / Distance</u>	<u>Map ID</u>	<u>Page</u>
EPISCOPAL SCHOOL OF Status: Inactive - Action Required Facility Id: 60002485	6325 & 6331 - 6363 S	SSE 1/8 - 1/4 (0.130 mi.)	I79	208
AVA HOLLYWOOD Status: Certified Facility Id: 60000422	6648, 6650 W. LEXING	WSW 1/4 - 1/2 (0.366 mi.)	AD214	595
KODAK HOLLYWOOD CAMP Status: Certified O&M - Land Use Restrictions Only Facility Id: 60002229	6700 SANTA MONICA BO	WSW 1/4 - 1/2 (0.485 mi.)	233	756

State and tribal Brownfields sites

BROWNFIELDS: A listing of sites the SWRCB considers to be Brownfields since these are sites have come to them through the MOA Process.

A review of the BROWNFIELDS list, as provided by EDR, and dated 03/23/2020 has revealed that there are 3 BROWNFIELDS sites within approximately 0.5 miles of the target property.

<u>Equal/Higher Elevation</u>	<u>Address</u>	<u>Direction / Distance</u>	<u>Map ID</u>	<u>Page</u>
FOUNTAIN-VINE PLAZA	1253 NORTH VINE STRE	NE 0 - 1/8 (0.081 mi.)	F23	45
PARAGON CLEANERS	1310 VINE STREET	NE 1/8 - 1/4 (0.135 mi.)	H82	213
<u>Lower Elevation</u>	<u>Address</u>	<u>Direction / Distance</u>	<u>Map ID</u>	<u>Page</u>
PACIFIC TITLE MIRAGE	6350 SANTA MONICA BL	S 1/8 - 1/4 (0.141 mi.)	I91	277

ADDITIONAL ENVIRONMENTAL RECORDS

Local Lists of Hazardous waste / Contaminated Sites

SCH: This category contains proposed and existing school sites that are being evaluated by DTSC

EXECUTIVE SUMMARY

for possible hazardous materials contamination. In some cases, these properties may be listed in the CalSites category, depending on the level of threat to public health and safety or the environment they pose.

A review of the SCH list, as provided by EDR, and dated 04/27/2020 has revealed that there are 2 SCH sites within approximately 0.25 miles of the target property.

<u>Equal/Higher Elevation</u>	<u>Address</u>	<u>Direction / Distance</u>	<u>Map ID</u>	<u>Page</u>
VINE NEW PRIMARY CEN Facility Id: 19650022 Status: Inactive - Action Required	LA MIRADA AVE/CAHUEN	0 - 1/8 (0.001 mi.)	A4	15
SANTA MONICA/VINE PR Facility Id: 19880062 Status: Inactive - Withdrawn	FOUNTAIN AVENUE/LA M	ENE 1/8 - 1/4 (0.189 mi.)	139	463

CERS HAZ WASTE: List of sites in the California Environmental Protection Agency (CalEPA) Regulated Site Portal which fall under the Hazardous Chemical Management, Hazardous Waste Onsite Treatment, Household Hazardous Waste Collection, Hazardous Waste Generator, and RCRA LQ HW Generator programs.

A review of the CERS HAZ WASTE list, as provided by EDR, and dated 04/20/2020 has revealed that there are 15 CERS HAZ WASTE sites within approximately 0.25 miles of the target property.

<u>Equal/Higher Elevation</u>	<u>Address</u>	<u>Direction / Distance</u>	<u>Map ID</u>	<u>Page</u>
SNOW WHITE CLEANERS	1246 N VINE ST	NE 0 - 1/8 (0.085 mi.)	F31	120
OFFICE DEPOT #879	1240 VINE ST	ENE 0 - 1/8 (0.110 mi.)	F45	137
BOLEV INC	1310 N VINE ST	NE 1/8 - 1/4 (0.135 mi.)	H85	262
LAFD - FIRE STATION	1327 N COLE AVE	NNW 1/8 - 1/4 (0.169 mi.)	P109	298
<u>Lower Elevation</u>	<u>Address</u>	<u>Direction / Distance</u>	<u>Map ID</u>	<u>Page</u>
DOLLAR TREE #05859	1200 VINE ST	E 0 - 1/8 (0.071 mi.)	B14	30
SANTA MONICA STAR SM	6375 SANTA MONICA BL	S 0 - 1/8 (0.120 mi.)	I54	146
VINE MOBIL	6301 W SANTA MONICA	SSE 0 - 1/8 (0.123 mi.)	J72	168
A & M AUTOMOTIVE REP	1111 N COLE AVE	SW 0 - 1/8 (0.123 mi.)	G74	198
PRO AUTO SHOP	1107 N COLE AVE	SW 1/8 - 1/4 (0.126 mi.)	G77	206
CONVENIENT MUFFLER &	6435 W SANTA MONICA	SW 1/8 - 1/4 (0.137 mi.)	G89	275
HONDA OF HOLLYWOOD	6511 SANTA MONICA BL	SW 1/8 - 1/4 (0.181 mi.)	R121	366
WESTERN DENTAL	1054 VINE ST	SSE 1/8 - 1/4 (0.191 mi.)	O142	467
QUIXOTE	1021 N LILLIAN WY	S 1/8 - 1/4 (0.209 mi.)	U157	479
BEVERLY LAUREL AUTOM	1047 N WILCOX AVE	SW 1/8 - 1/4 (0.217 mi.)	170	498
KARLOS AUTO REPAIR	1020 N VINE ST	SSE 1/8 - 1/4 (0.222 mi.)	X181	536

Local Lists of Registered Storage Tanks

SWEEPS UST: Statewide Environmental Evaluation and Planning System. This underground storage tank listing was updated and maintained by a company contacted by the SWRCB in the early 1990's. The listing is no longer updated or maintained. The local agency is the contact for more information on a site on the SWEEPS list.

A review of the SWEEPS UST list, as provided by EDR, and dated 06/01/1994 has revealed that there are 12 SWEEPS UST sites within approximately 0.25 miles of the target property.

EXECUTIVE SUMMARY

<u>Equal/Higher Elevation</u>	<u>Address</u>	<u>Direction / Distance</u>	<u>Map ID</u>	<u>Page</u>
AMERICAN BROADCASTIN Comp Number: 7056	1313 N VINE ST	NNE 0 - 1/8 (0.112 mi.)	H49	145
THOMAS TOP&UPHOLSTER Comp Number: 4025	1317 CAHUENGA BLVD	NNW 0 - 1/8 (0.120 mi.)	K63	158
LAFD - FIRE STATION Status: A Tank Status: A Comp Number: 2610	1327 N COLE AVE	NNW 1/8 - 1/4 (0.169 mi.)	P109	298
FIRE STATION #27 Comp Number: 6179	1355 CAHUENGA BLVD N	NNW 1/8 - 1/4 (0.188 mi.)	P138	459
HOLLYWOOD POLICE STA Status: A Tank Status: A Comp Number: 2460	1358 N WILCOX AVE	NW 1/8 - 1/4 (0.218 mi.)	V174	506
<u>Lower Elevation</u>	<u>Address</u>	<u>Direction / Distance</u>	<u>Map ID</u>	<u>Page</u>
ABE PINCHASI Comp Number: 4423	6379 SANTA MONICA BL	S 0 - 1/8 (0.107 mi.)	C42	135
MOBIL OIL CORP #11-L Status: A Tank Status: A Comp Number: 2078	6301 SANTA MONICA BL	SSE 0 - 1/8 (0.123 mi.)	J70	164
A & M AUTOMOTIVE REP Comp Number: 8113	1111 N COLE AVE	SW 0 - 1/8 (0.123 mi.)	G74	198
YAROB CONSTRUCTION Comp Number: 6930	6435 SANTA MONICA BL	SW 1/8 - 1/4 (0.137 mi.)	G88	274
LEON VAINSTEIN/ROBER Comp Number: 4106	6372 SANTA MONICA BL	S 1/8 - 1/4 (0.163 mi.)	I108	297
BILL ROBERTSON AND S Comp Number: 4805 Comp Number: 4807	6524 SANTA MONICA BL	SW 1/8 - 1/4 (0.231 mi.)	R184	549
JACK RENTS Status: A Tank Status: A Comp Number: 112	6177 SANTA MONICA BL	ESE 1/8 - 1/4 (0.245 mi.)	AA197	566

HIST UST: Historical UST Registered Database.

A review of the HIST UST list, as provided by EDR, and dated 10/15/1990 has revealed that there are 9 HIST UST sites within approximately 0.25 miles of the target property.

<u>Equal/Higher Elevation</u>	<u>Address</u>	<u>Direction / Distance</u>	<u>Map ID</u>	<u>Page</u>
FIRE STATION 27	1355 N CAHUENGA AVE	NNW 1/8 - 1/4 (0.188 mi.)	P134	456
FIRE STATION 27 Facility Id: 00000047434	1355 N CAHUENGA BLVD	NNW 1/8 - 1/4 (0.188 mi.)	P137	458
<u>Lower Elevation</u>	<u>Address</u>	<u>Direction / Distance</u>	<u>Map ID</u>	<u>Page</u>
MOO E CHOI	6301 SANTA MONICA BL	SSE 0 - 1/8 (0.123 mi.)	J64	159

EXECUTIVE SUMMARY

Facility Id: 00000039865				
HONDA OF HOLLYWOOD	6511 SANTA MONICA BL	SW 1/8 - 1/4 (0.181 mi.)	R119	329
HONDA OF HOLLYWOOD	6511 SANTA MONICA BL	SW 1/8 - 1/4 (0.181 mi.)	R121	366
Facility Id: 00000066197				
HONDA OF HOLLYWOOD	6525 SANTA MONICA BL	SW 1/8 - 1/4 (0.216 mi.)	R166	495
Facility Id: 00000066196				
DISTRIBUTION STATION	1007 VINE ST	SSE 1/8 - 1/4 (0.244 mi.)	X191	557
DISTRIBUTION STATION	1007 VINE ST	SSE 1/8 - 1/4 (0.244 mi.)	X194	564
Facility Id: 00000064821				
JACK RENTS	6177 SANTA MONICA BL	ESE 1/8 - 1/4 (0.245 mi.)	AA198	567
Facility Id: 00000003045				

CERS TANKS: List of sites in the California Environmental Protection Agency (CalEPA) Regulated Site Portal which fall under the Aboveground Petroleum Storage and Underground Storage Tank regulatory programs.

A review of the CERS TANKS list, as provided by EDR, and dated 04/20/2020 has revealed that there are 4 CERS TANKS sites within approximately 0.25 miles of the target property.

<u>Equal/Higher Elevation</u>	<u>Address</u>	<u>Direction / Distance</u>	<u>Map ID</u>	<u>Page</u>
LAFD - FIRE STATION	1327 N COLE AVE	NNW 1/8 - 1/4 (0.169 mi.)	P109	298
HOLLYWOOD POLICE STA	1358 N WILCOX AVE	NW 1/8 - 1/4 (0.218 mi.)	V174	506
<u>Lower Elevation</u>	<u>Address</u>	<u>Direction / Distance</u>	<u>Map ID</u>	<u>Page</u>
VINE MOBIL	6301 W SANTA MONICA	SSE 0 - 1/8 (0.123 mi.)	J72	168
HONDA OF HOLLYWOOD	6511 SANTA MONICA BL	SW 1/8 - 1/4 (0.181 mi.)	R121	366

CA FID UST: The Facility Inventory Database contains active and inactive underground storage tank locations. The source is the State Water Resource Control Board.

A review of the CA FID UST list, as provided by EDR, and dated 10/31/1994 has revealed that there are 14 CA FID UST sites within approximately 0.25 miles of the target property.

<u>Equal/Higher Elevation</u>	<u>Address</u>	<u>Direction / Distance</u>	<u>Map ID</u>	<u>Page</u>
AMERICAN BROADCASTIN	1313 N VINE ST	NNE 0 - 1/8 (0.112 mi.)	H49	145
Facility Id: 19004022				
Status: I				
THOMAS TOP&UPHOLSTER	1317 CAHUENGA BLVD	NNW 0 - 1/8 (0.120 mi.)	K63	158
Facility Id: 19016120				
Status: I				
FIRE STATION 27	1333 N COLE ST	NNW 1/8 - 1/4 (0.183 mi.)	P128	428
Facility Id: 19055524				
Status: A				
FIRE STATION #27	1355 CAHUENGA BLVD N	NNW 1/8 - 1/4 (0.188 mi.)	P138	459
Facility Id: 19001909				
Status: I				
HOLLYWOOD POLICE STA	1358 N WILCOX AVE	NW 1/8 - 1/4 (0.218 mi.)	V174	506
Facility Id: 19025252				

EXECUTIVE SUMMARY

Status: A

<u>Lower Elevation</u>	<u>Address</u>	<u>Direction / Distance</u>	<u>Map ID</u>	<u>Page</u>
ABE PINCHASI Facility Id: 19026296 Status: I	6379 SANTA MONICA BL	S 0 - 1/8 (0.107 mi.)	C42	135
MOBIL OIL CORP #11-L Facility Id: 19004994 Status: A	6301 SANTA MONICA BL	SSE 0 - 1/8 (0.123 mi.)	J70	164
A & M AUTOMOTIVE REP Facility Id: 19017868 Status: I	1111 N COLE AVE	SW 0 - 1/8 (0.123 mi.)	G74	198
YAROB CONSTRUCTION Facility Id: 19056392 Status: A	6435 SANTA MONICA BL	SW 1/8 - 1/4 (0.137 mi.)	G88	274
LEON VAINSTEIN/ROBER Facility Id: 19006265 Status: I	6372 SANTA MONICA BL	S 1/8 - 1/4 (0.163 mi.)	I108	297
BILL ROBERTSON AND S Facility Id: 19054372 Status: I	6525 SANTA MONICA BL	SW 1/8 - 1/4 (0.216 mi.)	R168	497
BILL ROBERTSON AND S Facility Id: 19009763 Status: I	6524 SANTA MONICA BL	SW 1/8 - 1/4 (0.231 mi.)	R184	549
DISTRIBUTION STATION Facility Id: 19054310 Status: I	1007 VINE ST	SSE 1/8 - 1/4 (0.244 mi.)	X191	557
JACK RENTS Facility Id: 19040087 Status: A	6177 SANTA MONICA BL	ESE 1/8 - 1/4 (0.245 mi.)	AA197	566

Local Land Records

DEED: The use of recorded land use restrictions is one of the methods the DTSC uses to protect the public from unsafe exposures to hazardous substances and wastes .

A review of the DEED list, as provided by EDR, and dated 06/01/2020 has revealed that there are 2 DEED sites within approximately 0.5 miles of the target property.

<u>Equal/Higher Elevation</u>	<u>Address</u>	<u>Direction / Distance</u>	<u>Map ID</u>	<u>Page</u>
SNOW WHITE CLEANERS Status: CERTIFIED O&M - LAND USE RESTRICTIONS ONLY Envirostor ID: 60000967	1246 NORTH VINE STRE	NE 0 - 1/8 (0.085 mi.)	F29	52
<u>Lower Elevation</u>	<u>Address</u>	<u>Direction / Distance</u>	<u>Map ID</u>	<u>Page</u>
KODAK HOLLYWOOD CAMP Status: CERTIFIED O&M - LAND USE RESTRICTIONS ONLY	6700 SANTA MONICA BO	WSW 1/4 - 1/2 (0.485 mi.)	233	756

EXECUTIVE SUMMARY

Envirostor ID: 60002229

Other Ascertainable Records

RCRA NonGen / NLR: RCRAInfo is EPA's comprehensive information system, providing access to data supporting the Resource Conservation and Recovery Act (RCRA) of 1976 and the Hazardous and Solid Waste Amendments (HSWA) of 1984. The database includes selective information on sites which generate, transport, store, treat and/or dispose of hazardous waste as defined by the Resource Conservation and Recovery Act (RCRA). Non-Generators do not presently generate hazardous waste.

A review of the RCRA NonGen / NLR list, as provided by EDR, and dated 03/23/2020 has revealed that there are 25 RCRA NonGen / NLR sites within approximately 0.25 miles of the target property.

<u>Equal/Higher Elevation</u>	<u>Address</u>	<u>Direction / Distance</u>	<u>Map ID</u>	<u>Page</u>
BUBBLES DRY CLEAN IT EPA ID:: CAL000422771	1246 VINE ST	NE 0 - 1/8 (0.085 mi.)	F26	48
OFFICE DEPOT 879 EPA ID:: CAL000420661	1240 VINE STREET	ENE 0 - 1/8 (0.110 mi.)	F47	143
CITY OF LA GENERAL S EPA ID:: CAL000265835	1333 N COLE AVE	NNW 1/8 - 1/4 (0.183 mi.)	P127	427
ONNI VINE LP EPA ID:: CAC002993772	1350 VINE ST	NNE 1/8 - 1/4 (0.200 mi.)	T150	475

<u>Lower Elevation</u>	<u>Address</u>	<u>Direction / Distance</u>	<u>Map ID</u>	<u>Page</u>
DOLLAR TREE #05859 EPA ID:: CAL000406707	1200 VINE ST	E 0 - 1/8 (0.071 mi.)	B15	42
EURO MOBILE SERVICE EPA ID:: CAL000441234	6375 SANTA MONICA BL	S 0 - 1/8 (0.120 mi.)	I56	153
SANTA MONICA STAR SM EPA ID:: CAL000398956	6375 SANTA MONICA BL	S 0 - 1/8 (0.120 mi.)	I57	154
VINE MOBIL EPA ID:: CAC002979217	6301 SANTA MONICA BL	SSE 0 - 1/8 (0.123 mi.)	J65	160
CIRCLE K STORES INC EPA ID:: CAL000386664	6301 SANTA MONICA BL	SSE 0 - 1/8 (0.123 mi.)	J66	161
CARMEL TOWING & TRAN EPA ID:: CAL000361576	1107 COLE AVE	SW 1/8 - 1/4 (0.126 mi.)	G76	205
SAFARI CORPORATION D EPA ID:: CAL000440378	6511 SANTA MONICA BL	SW 1/8 - 1/4 (0.181 mi.)	R118	328
WESTERN DENTAL SERVI EPA ID:: CAL000149160	6260 SANTA MONICA BL	SE 1/8 - 1/4 (0.181 mi.)	S123	420
WESTERN DENTAL SERVI EPA ID:: CAL000443864	1054 VINE ST	SSE 1/8 - 1/4 (0.191 mi.)	O141	466
SAFARI CORP DBA HOND EPA ID:: CAL000441207	1115 WILCOX PLACE	WSW 1/8 - 1/4 (0.196 mi.)	R146	472
LAUSD/VINE ST CHILD EPA ID:: CAD982352528	6312 ELEANOR AVE	S 1/8 - 1/4 (0.196 mi.)	U149	474
QUIXOTE STUDIOS LLC	1021 LILLIAN WAY	S 1/8 - 1/4 (0.209 mi.)	U156	478

EXECUTIVE SUMMARY

EPA ID:: CAL000342239					
1027 LILLIAN WAY LLC	1021 LILLIAN WAY	S 1/8 - 1/4 (0.209 mi.)	U158	481	
EPA ID:: CAC003036216					
NONSTOP PRINTING INC	6222 SANTA MONICA BL	SE 1/8 - 1/4 (0.210 mi.)	S160	483	
EPA ID:: CAL000396971					
SAFARI CORP DBA HOND	6514 SANTA MONICA BL	SW 1/8 - 1/4 (0.212 mi.)	R162	484	
EPA ID:: CAL000438455					
SAFARI CORP DBA HOND	6514 SANTA MONICA BL	SW 1/8 - 1/4 (0.212 mi.)	R164	493	
EPA ID:: CAL000429016					
EXXEL COLLISION CENT	6218 SANTA MONICA BL	SE 1/8 - 1/4 (0.220 mi.)	S179	535	
EPA ID:: CAL000378372					
FRIENDLY AUTO CLINIC	1020 VINE ST	SSE 1/8 - 1/4 (0.222 mi.)	X182	547	
EPA ID:: CAL000362981					
QUIXOTE	1000 N CAHUENGA BLVD	S 1/8 - 1/4 (0.225 mi.)	U183	548	
EPA ID:: CAC002973021					
BILL ROBERTSON & SON	6522 SANTA MONICA BO	SW 1/8 - 1/4 (0.233 mi.)	R186	550	
EPA ID:: CAC002972223					
LADWP DS-6	1007 VINE STREET	SSE 1/8 - 1/4 (0.244 mi.)	X195	565	
EPA ID:: CAC003041702					

Cortese: The sites for the list are designated by the State Water Resource Control Board (LUST), the Integrated Waste Board (SWF/LS), and the Department of Toxic Substances Control (Cal-Sites).

A review of the Cortese list, as provided by EDR, and dated 03/23/2020 has revealed that there are 17 Cortese sites within approximately 0.5 miles of the target property.

<u>Equal/Higher Elevation</u>	<u>Address</u>	<u>Direction / Distance</u>	<u>Map ID</u>	<u>Page</u>
FIRE STATION #27 Cleanup Status: COMPLETED - CASE CLOSED	1355 CAHUENGA BLVD N	NNW 1/8 - 1/4 (0.188 mi.)	P138	459
TEXACO #0374 (FORMER) Cleanup Status: COMPLETED - CASE CLOSED	6409 SUNSET BLVD	N 1/4 - 1/2 (0.355 mi.)	213	591
AMBASSADOR CAR WASH Cleanup Status: COMPLETED - CASE CLOSED	6061 SANTA MONICA BL	ESE 1/4 - 1/2 (0.374 mi.)	AC216	615
SUNSET LANDMARK Cleanup Status: COMPLETED - CASE CLOSED	6525 SUNSET BLVD.	NNW 1/4 - 1/2 (0.402 mi.)	223	719

<u>Lower Elevation</u>	<u>Address</u>	<u>Direction / Distance</u>	<u>Map ID</u>	<u>Page</u>
ABE'S CAR WASH Cleanup Status: COMPLETED - CASE CLOSED	6379 SANTA MONICA BL	S 0 - 1/8 (0.107 mi.)	C41	132
MOBIL #18-LA4 Cleanup Status: COMPLETED - CASE CLOSED	6301 SANTA MONICA BL	SSE 0 - 1/8 (0.123 mi.)	J73	190
HONDA OF HOLLYWOOD Cleanup Status: COMPLETED - CASE CLOSED	6522 SANTA MONICA BL	SW 1/8 - 1/4 (0.233 mi.)	R187	552
VINE AUTO PROTECH Cleanup Status: COMPLETED - CASE CLOSED	1000 VINE ST N	SSE 1/4 - 1/2 (0.252 mi.)	X205	571
LIGHTING STRIKES INC	6601 SANTA MONICA BL	WSW 1/4 - 1/2 (0.291 mi.)	AB208	578

EXECUTIVE SUMMARY

Cleanup Status: COMPLETED - CASE CLOSED				
SHELL STATION/AL-SAL	6115 SANTA MONICA BL	ESE 1/4 - 1/2 (0.328 mi.)	AC212	590
Cleanup Status: COMPLETED - CASE CLOSED				
CELEBRITY CAR WASH	901 VINE ST. N.	SSE 1/4 - 1/2 (0.370 mi.)	215	602
Cleanup Status: COMPLETED - CASE CLOSED				
SUPREME ROOFING CO.,	1015 GOWER ST N	SE 1/4 - 1/2 (0.376 mi.)	AE217	629
Cleanup Status: COMPLETED - CASE CLOSED				
CONSOLIDATED FILM IN	959 SEWARD	SW 1/4 - 1/2 (0.401 mi.)	AF222	662
Cleanup Status: COMPLETED - CASE CLOSED				
HOLLYWOOD ST MAINTEN	6640 ROMAINE ST	SW 1/4 - 1/2 (0.405 mi.)	AG224	722
Cleanup Status: COMPLETED - CASE CLOSED				
AL SAL #2	6678 SANTA MONICA BL	WSW 1/4 - 1/2 (0.445 mi.)	AH229	735
Cleanup Status: COMPLETED - CASE CLOSED				
HOLLYWOOD CENTER STU	6650 ROMAINE ST	SW 1/4 - 1/2 (0.477 mi.)	AI232	748
Cleanup Status: COMPLETED - CASE CLOSED				
KODAK HOLLYWOOD CAMP	6700 SANTA MONICA BO	WSW 1/4 - 1/2 (0.485 mi.)	233	756
Cleanup Status: COMPLETED - CASE CLOSED				
Cleanup Status: OPEN - SITE ASSESSMENT				

DRYCLEANERS: A list of drycleaner related facilities that have EPA ID numbers. These are facilities with certain SIC codes: power laundries, family and commercial; garment pressing and cleaners' agents; linen supply; coin-operated laundries and cleaning; drycleaning plants except rugs; carpet and upholster cleaning; industrial launderers; laundry and garment services.

A review of the DRYCLEANERS list, as provided by EDR, has revealed that there are 8 DRYCLEANERS sites within approximately 0.25 miles of the target property.

<u>Equal/Higher Elevation</u>	<u>Address</u>	<u>Direction / Distance</u>	<u>Map ID</u>	<u>Page</u>
SNOW WHITE CLEANERS, Database: DRYCLEAN SOUTH COAST, Date of Government Version: 03/25/2020	1246 N VINE ST	NE 0 - 1/8 (0.085 mi.)	F24	46
SNOW WHITE CLEANERS Database: DRYCLEANERS, Date of Government Version: 06/04/2020 Database: DRYCLEAN SOUTH COAST, Date of Government Version: 03/25/2020 EPA Id: CAD981617319	1246 N VINE ST	NE 0 - 1/8 (0.085 mi.)	F27	49
BUBBLES DRY CLEAN IT Database: DRYCLEANERS, Date of Government Version: 06/04/2020 EPA Id: CAL000422771	1246 VINE ST	NE 0 - 1/8 (0.085 mi.)	F28	51
MARQUIS CLEANERS Database: DRYCLEAN SOUTH COAST, Date of Government Version: 03/25/2020	1246 N VINE ST	NE 0 - 1/8 (0.085 mi.)	F30	59
SNOW WHITE CLEANERS Database: DRYCLEANERS, Date of Government Version: 06/04/2020 EPA Id: CAL000337542	1246 N VINE ST	NE 0 - 1/8 (0.085 mi.)	F31	120
PARAGON DRY CLEANERS Database: DRYCLEAN SOUTH COAST, Date of Government Version: 03/25/2020	1310 N VINE ST	NE 1/8 - 1/4 (0.135 mi.)	H84	261
PARAGON CLEANERS, BO Database: DRYCLEAN SOUTH COAST, Date of Government Version: 03/25/2020	1310 N VINE ST	NE 1/8 - 1/4 (0.135 mi.)	H86	272
<u>Lower Elevation</u>	<u>Address</u>	<u>Direction / Distance</u>	<u>Map ID</u>	<u>Page</u>
LOTUS CLEANERS Database: DRYCLEAN SOUTH COAST, Date of Government Version: 03/25/2020	6244 SANTA MONICA BL	SE 1/8 - 1/4 (0.195 mi.)	S143	469

EXECUTIVE SUMMARY

HIST CORTESE: The sites for the list are designated by the State Water Resource Control Board [LUST], the Integrated Waste Board [SWF/LS], and the Department of Toxic Substances Control [CALSTATES]. This listing is no longer updated by the state agency.

A review of the HIST CORTESE list, as provided by EDR, and dated 04/01/2001 has revealed that there are 13 HIST CORTESE sites within approximately 0.5 miles of the target property.

<u>Equal/Higher Elevation</u>	<u>Address</u>	<u>Direction / Distance</u>	<u>Map ID</u>	<u>Page</u>
FIRE STATION #27 Reg Id: 900120098	1355 CAHUENGA BLVD N	NNW 1/8 - 1/4 (0.188 mi.)	P138	459
TEXACO #0374 (FORMER) Reg Id: 900280016	6409 SUNSET BLVD	N 1/4 - 1/2 (0.355 mi.)	213	591
AMBASSADOR CAR WASH Reg Id: 900380361	6061 SANTA MONICA BL	ESE 1/4 - 1/2 (0.374 mi.)	AC216	615
<u>Lower Elevation</u>	<u>Address</u>	<u>Direction / Distance</u>	<u>Map ID</u>	<u>Page</u>
ABE'S CAR WASH Reg Id: 900460061	6379 SANTA MONICA BL	S 0 - 1/8 (0.107 mi.)	C41	132
VINE AUTO PROTECH Reg Id: 900380252	1000 VINE ST N	SSE 1/4 - 1/2 (0.252 mi.)	X205	571
LIGHTING STRIKES INC Reg Id: 900380043	6601 SANTA MONICA BL	WSW 1/4 - 1/2 (0.291 mi.)	AB207	576
ONE HOUR PHOTO AVE	6115 SANTA MONICA BL	ESE 1/4 - 1/2 (0.328 mi.)	AC211	584
SUPREME ROOFING CO., Reg Id: 900380434	1015 GOWER	SE 1/4 - 1/2 (0.376 mi.)	AE218	632
CONSOLIDATED FILM IN Reg Id: 900380061	959 NORTH SEWARD STR	SW 1/4 - 1/2 (0.401 mi.)	AF221	649
HOLLYWOOD ST MAINTEN Reg Id: 900380298	6640 ROMAINE ST	SW 1/4 - 1/2 (0.405 mi.)	AG224	722
EASTMAN KODAK COMPAN Reg Id: 900380016	6677 SANTA MONICA	WSW 1/4 - 1/2 (0.428 mi.)	AH227	732
AL SAL #2 Reg Id: 900380098	6678 SANTA MONICA BL	WSW 1/4 - 1/2 (0.445 mi.)	AH229	735
HOLLYWOOD UNDERGROUN Reg Id: 900380243	6650 ROMAINE	SW 1/4 - 1/2 (0.477 mi.)	AI231	747

EDR HIGH RISK HISTORICAL RECORDS

EDR Exclusive Records

EDR Hist Auto: EDR has searched selected national collections of business directories and has collected listings of potential gas station/filling station/service station sites that were available to EDR researchers. EDR's review was limited to those categories of sources that might, in EDR's opinion, include gas station/filling station/service station establishments. The categories reviewed included, but were not limited to gas, gas station, gasoline station, filling station, auto, automobile repair, auto service station, service station, etc. This database falls within a category of information EDR classifies as "High Risk

EXECUTIVE SUMMARY

Historical Records", or HRHR. EDR's HRHR effort presents unique and sometimes proprietary data about past sites and operations that typically create environmental concerns, but may not show up in current government records searches.

A review of the EDR Hist Auto list, as provided by EDR, has revealed that there are 12 EDR Hist Auto sites within approximately 0.125 miles of the target property.

<u>Equal/Higher Elevation</u>	<u>Address</u>	<u>Direction / Distance</u>	<u>Map ID</u>	<u>Page</u>
BUEL WESLEY	1237 VINE WY	ENE 0 - 1/8 (0.071 mi.)	B17	43
CLAMAN ALFD	1265 VINE WY	NE 0 - 1/8 (0.085 mi.)	F32	128
FUSSELL HARRY	1260 VINE WY	NE 0 - 1/8 (0.090 mi.)	F34	128
CUTLER SAML	1301 VINE WY	NE 0 - 1/8 (0.102 mi.)	F39	131
KRAKOWIAK STAN	1317 CAHUENGA	NNW 0 - 1/8 (0.120 mi.)	K60	157
<u>Lower Elevation</u>	<u>Address</u>	<u>Direction / Distance</u>	<u>Map ID</u>	<u>Page</u>
RUCKER R B	1201 CAHUENGA BLVD	SW 0 - 1/8 (0.013 mi.)	A5	18
CANTLEY TANZOLA	1158 VINE WY	ESE 0 - 1/8 (0.079 mi.)	B18	44
BINGHAM B T	1156 VINE WY	ESE 0 - 1/8 (0.081 mi.)	B22	45
THOMPSON H C JR	6379 SANTA MONICA BL	S 0 - 1/8 (0.107 mi.)	C43	136
IOHANNIS MERCEDES & B	6375 SANTA MONICA BL	S 0 - 1/8 (0.120 mi.)	I59	155
CHOI MOBIL	6301 SANTA MONICA	SSE 0 - 1/8 (0.123 mi.)	J67	162
EXPERT TRANSMISSIONS	1111 N COLE AVE	SW 0 - 1/8 (0.123 mi.)	G75	204

EDR Hist Cleaner: EDR has searched selected national collections of business directories and has collected listings of potential dry cleaner sites that were available to EDR researchers. EDR's review was limited to those categories of sources that might, in EDR's opinion, include dry cleaning establishments. The categories reviewed included, but were not limited to dry cleaners, cleaners, laundry, laundromat, cleaning/laundry, wash & dry etc. This database falls within a category of information EDR classifies as "High Risk Historical Records", or HRHR. EDR's HRHR effort presents unique and sometimes proprietary data about past sites and operations that typically create environmental concerns, but may not show up in current government records searches.

A review of the EDR Hist Cleaner list, as provided by EDR, has revealed that there are 9 EDR Hist Cleaner sites within approximately 0.125 miles of the target property.

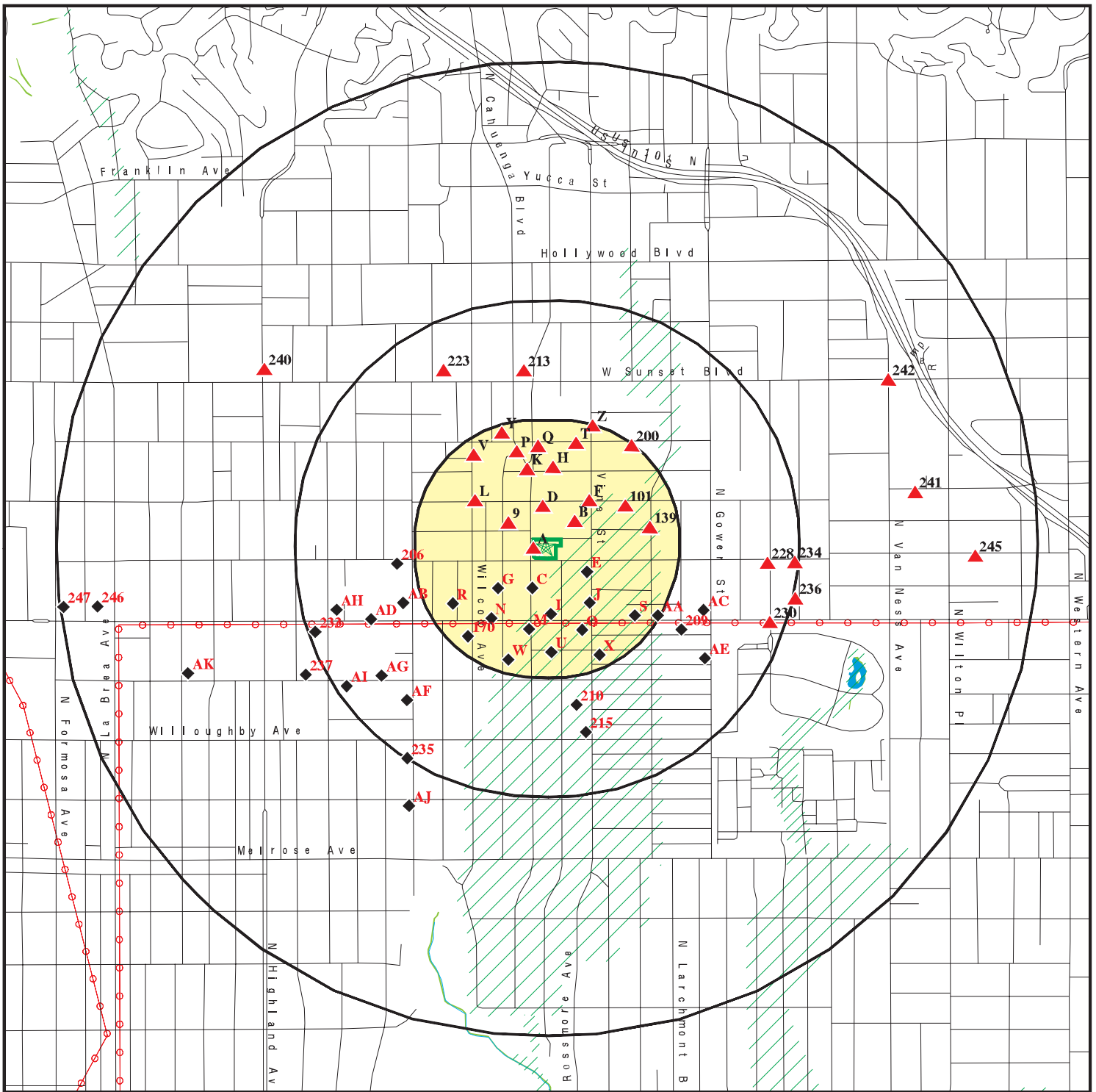
<u>Equal/Higher Elevation</u>	<u>Address</u>	<u>Direction / Distance</u>	<u>Map ID</u>	<u>Page</u>
MILANO DRY CLEANING	1241 VINE ST	NE 0 - 1/8 (0.049 mi.)	B7	19
HING LUNG	1227 VINE WY	ENE 0 - 1/8 (0.065 mi.)	B10	21
NU WAY CLEANERS	1229 VINE WY	ENE 0 - 1/8 (0.066 mi.)	B11	22
COHEN DAVID	1247 VINE WY	NE 0 - 1/8 (0.080 mi.)	F21	44
MARQUIS CLEANERS	1246 VINE ST	NE 0 - 1/8 (0.085 mi.)	F25	47
LA FRANCE CLEANERS	1269 N VINE ST	NE 0 - 1/8 (0.086 mi.)	F33	128
<u>Lower Elevation</u>	<u>Address</u>	<u>Direction / Distance</u>	<u>Map ID</u>	<u>Page</u>
SAMONJI MIYO	1144 CAHUENGA BLVD	SSW 0 - 1/8 (0.063 mi.)	C8	19
AUSTIN BUD	1149 VINE WY	ESE 0 - 1/8 (0.071 mi.)	E16	43
GOLDSTEIN S M	1121 VINE WY	SE 0 - 1/8 (0.117 mi.)	J52	146

EXECUTIVE SUMMARY

Due to poor or inadequate address information, the following sites were not mapped. Count: 3 records.

<u>Site Name</u>	<u>Database(s)</u>
HIGHLINE CLEANERS INC DBA HIGHLINE	DRYCLEANERS, HWTS
HOLLYWOOD DRY CLEANERS	DRYCLEANERS
PETER'S CLEANERS	DRYCLEANERS

OVERVIEW MAP - 6181564.2S



Target Property

Sites at elevations higher than or equal to the target property

Sites at elevations lower than the target property

Manufactured Gas Plants

National Priority List Sites

Dept. Defense Sites

Indian Reservations BIA

Power transmission lines

Special Flood Hazard Area (1%)

0.2% Annual Chance Flood Hazard

National Wetland Inventory

State Wetlands

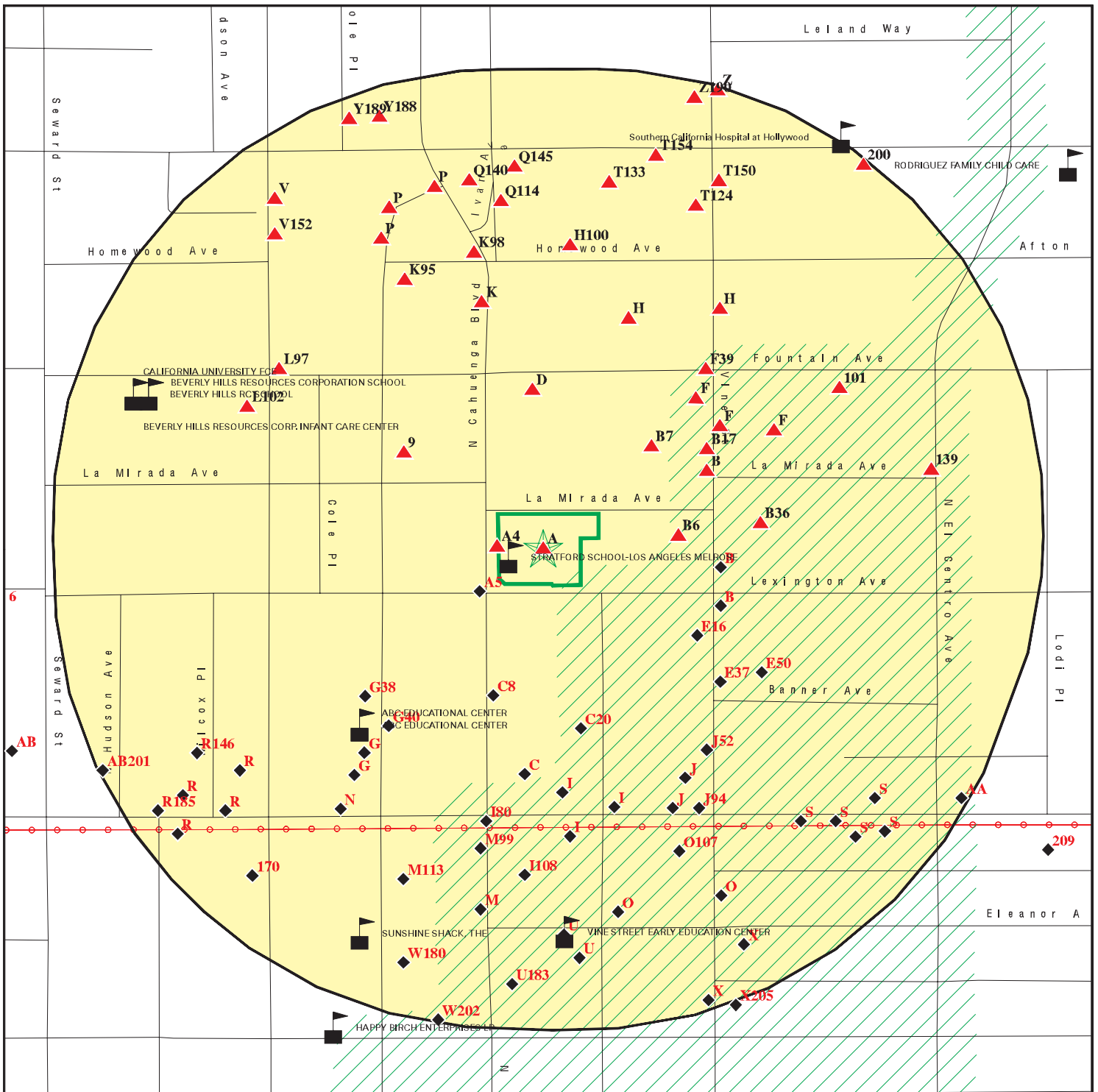
Areas of Concern

This report includes Interactive Map Layers to display and/or hide map information. The legend includes only those icons for the default map view.

SITE NAME: Stratford School
 ADDRESS: 1200 Cahuenga Boulevard
 LOS ANGELES CA 90038
 LAT/LONG: 34.092926 / 118.328308

CLIENT: Partner Engineering and Science, Inc.
 CONTACT: Cristina Scott
 INQUIRY #: 6181564.2s
 DATE: September 04, 2020 1:48 pm

DETAIL MAP - 6181564.2S



Target Property

Sites at elevations higher than or equal to the target property

Sites at elevations lower than the target property

Manufactured Gas Plants

Sensitive Receptors

National Priority List Sites

Dept. Defense Sites

Indian Reservations BIA

Power transmission lines

Special Flood Hazard Area (1%)

0.2% Annual Chance Flood Hazard

Areas of Concern

This report includes Interactive Map Layers to display and/or hide map information. The legend includes only those icons for the default map view.

SITE NAME: Stratford School
 ADDRESS: 1200 Cahuenga Boulevard
 LOS ANGELES CA 90038
 LAT/LONG: 34.092926 / 118.328308

CLIENT: Partner Engineering and Science, Inc.
 CONTACT: Cristina Scott
 INQUIRY #: 6181564.2s
 DATE: September 04, 2020 1:50 pm

MAP FINDINGS SUMMARY

Database	Search Distance (Miles)	Target Property	< 1/8	1/8 - 1/4	1/4 - 1/2	1/2 - 1	> 1	Total Plotted
STANDARD ENVIRONMENTAL RECORDS								
<i>Federal NPL site list</i>								
NPL	1.000		0	0	0	0	NR	0
Proposed NPL	1.000		0	0	0	0	NR	0
NPL LIENS	1.000		0	0	0	0	NR	0
<i>Federal Delisted NPL site list</i>								
Delisted NPL	1.000		0	0	0	0	NR	0
<i>Federal CERCLIS list</i>								
FEDERAL FACILITY	0.500		0	0	0	NR	NR	0
SEMS	0.500		0	0	0	NR	NR	0
<i>Federal CERCLIS NFRAP site list</i>								
SEMS-ARCHIVE	0.500		0	0	0	NR	NR	0
<i>Federal RCRA CORRACTS facilities list</i>								
CORRACTS	1.000		0	0	0	0	NR	0
<i>Federal RCRA non-CORRACTS TSD facilities list</i>								
RCRA-TSDF	0.500		0	0	0	NR	NR	0
<i>Federal RCRA generators list</i>								
RCRA-LQG	0.250		0	0	NR	NR	NR	0
RCRA-SQG	0.250		3	19	NR	NR	NR	22
RCRA-VSQG	0.250		0	0	NR	NR	NR	0
<i>Federal institutional controls / engineering controls registries</i>								
LUCIS	0.500		0	0	0	NR	NR	0
US ENG CONTROLS	0.500		0	0	0	NR	NR	0
US INST CONTROLS	0.500		0	0	0	NR	NR	0
<i>Federal ERNS list</i>								
ERNS	TP		NR	NR	NR	NR	NR	0
<i>State- and tribal - equivalent NPL RESPONSE</i>								
RESPONSE	1.000		0	0	0	0	NR	0
<i>State- and tribal - equivalent CERCLIS ENVIROSTOR</i>								
ENVIROSTOR	1.000		2	2	8	12	NR	24
<i>State and tribal landfill and/or solid waste disposal site lists</i>								
SWF/LF	0.500		0	0	1	NR	NR	1
<i>State and tribal leaking storage tank lists</i>								
LUST	0.500		2	2	18	NR	NR	22

MAP FINDINGS SUMMARY

Database	Search Distance (Miles)	Target Property	< 1/8	1/8 - 1/4	1/4 - 1/2	1/2 - 1	> 1	Total Plotted
INDIAN LUST	0.500		0	0	0	NR	NR	0
CPS-SLIC	0.500		1	4	3	NR	NR	8
State and tribal registered storage tank lists								
FEMA UST	0.250		0	0	NR	NR	NR	0
UST	0.250		11	29	NR	NR	NR	40
AST	0.250		0	1	NR	NR	NR	1
INDIAN UST	0.250		0	0	NR	NR	NR	0
State and tribal voluntary cleanup sites								
VCP	0.500		1	1	2	NR	NR	4
INDIAN VCP	0.500		0	0	0	NR	NR	0
State and tribal Brownfields sites								
BROWNFIELDS	0.500		1	2	0	NR	NR	3
ADDITIONAL ENVIRONMENTAL RECORDS								
Local Brownfield lists								
US BROWNFIELDS	0.500		0	0	0	NR	NR	0
Local Lists of Landfill / Solid Waste Disposal Sites								
WMUDS/SWAT	0.500		0	0	0	NR	NR	0
SWRCY	0.500		0	0	0	NR	NR	0
HAULERS	TP		NR	NR	NR	NR	NR	0
INDIAN ODI	0.500		0	0	0	NR	NR	0
ODI	0.500		0	0	0	NR	NR	0
DEBRIS REGION 9	0.500		0	0	0	NR	NR	0
IHS OPEN DUMPS	0.500		0	0	0	NR	NR	0
Local Lists of Hazardous waste / Contaminated Sites								
AOCONCERN	1.000		0	0	0	0	NR	0
US HIST CDL	TP		NR	NR	NR	NR	NR	0
HIST Cal-Sites	1.000		0	0	0	0	NR	0
SCH	0.250		1	1	NR	NR	NR	2
CDL	TP		NR	NR	NR	NR	NR	0
CERS HAZ WASTE	0.250		6	9	NR	NR	NR	15
Toxic Pits	1.000		0	0	0	0	NR	0
US CDL	TP		NR	NR	NR	NR	NR	0
PFAS	0.500		0	0	0	NR	NR	0
Local Lists of Registered Storage Tanks								
SWEEPS UST	0.250		5	7	NR	NR	NR	12
HIST UST	0.250		1	8	NR	NR	NR	9
CERS TANKS	0.250		1	3	NR	NR	NR	4
CA FID UST	0.250		5	9	NR	NR	NR	14
Local Land Records								
LIENS	TP		NR	NR	NR	NR	NR	0

MAP FINDINGS SUMMARY

Database	Search Distance (Miles)	Target Property	< 1/8	1/8 - 1/4	1/4 - 1/2	1/2 - 1	> 1	Total Plotted
LIENS 2	TP		NR	NR	NR	NR	NR	0
DEED	0.500		1	0	1	NR	NR	2
Records of Emergency Release Reports								
HMIRS	TP		NR	NR	NR	NR	NR	0
CHMIRS	TP		NR	NR	NR	NR	NR	0
LDS	TP		NR	NR	NR	NR	NR	0
MCS	TP		NR	NR	NR	NR	NR	0
SPILLS 90	TP		NR	NR	NR	NR	NR	0
Other Ascertainable Records								
RCRA NonGen / NLR	0.250		7	18	NR	NR	NR	25
FUDS	1.000		0	0	0	0	NR	0
DOD	1.000		0	0	0	0	NR	0
SCRD DRYCLEANERS	0.500		0	0	0	NR	NR	0
US FIN ASSUR	TP		NR	NR	NR	NR	NR	0
EPA WATCH LIST	TP		NR	NR	NR	NR	NR	0
2020 COR ACTION	0.250		0	0	NR	NR	NR	0
TSCA	TP		NR	NR	NR	NR	NR	0
TRIS	TP		NR	NR	NR	NR	NR	0
SSTS	TP		NR	NR	NR	NR	NR	0
ROD	1.000		0	0	0	0	NR	0
RMP	TP		NR	NR	NR	NR	NR	0
RAATS	TP		NR	NR	NR	NR	NR	0
PRP	TP		NR	NR	NR	NR	NR	0
PADS	TP		NR	NR	NR	NR	NR	0
ICIS	TP		NR	NR	NR	NR	NR	0
FTTS	TP		NR	NR	NR	NR	NR	0
MLTS	TP		NR	NR	NR	NR	NR	0
COAL ASH DOE	TP		NR	NR	NR	NR	NR	0
COAL ASH EPA	0.500		0	0	0	NR	NR	0
PCB TRANSFORMER	TP		NR	NR	NR	NR	NR	0
RADINFO	TP		NR	NR	NR	NR	NR	0
HIST FTTS	TP		NR	NR	NR	NR	NR	0
DOT OPS	TP		NR	NR	NR	NR	NR	0
CONSENT	1.000		0	0	0	0	NR	0
INDIAN RESERV	1.000		0	0	0	0	NR	0
FUSRAP	1.000		0	0	0	0	NR	0
UMTRA	0.500		0	0	0	NR	NR	0
LEAD SMELTERS	TP		NR	NR	NR	NR	NR	0
US AIRS	TP		NR	NR	NR	NR	NR	0
US MINES	0.250		0	0	NR	NR	NR	0
ABANDONED MINES	0.250		0	0	NR	NR	NR	0
FINDS	TP	1	NR	NR	NR	NR	NR	1
ECHO	TP		NR	NR	NR	NR	NR	0
UXO	1.000		0	0	0	0	NR	0
DOCKET HWC	TP		NR	NR	NR	NR	NR	0
FUELS PROGRAM	0.250		0	0	NR	NR	NR	0
CA BOND EXP. PLAN	1.000		0	0	0	0	NR	0
Cortese	0.500		2	2	13	NR	NR	17
CUPA Listings	0.250		0	0	NR	NR	NR	0

MAP FINDINGS SUMMARY

<u>Database</u>	<u>Search Distance (Miles)</u>	<u>Target Property</u>	<u>< 1/8</u>	<u>1/8 - 1/4</u>	<u>1/4 - 1/2</u>	<u>1/2 - 1</u>	<u>> 1</u>	<u>Total Plotted</u>
-----------------	--	----------------------------	-----------------	------------------	------------------	----------------	---------------	--------------------------

NOTES:

TP = Target Property

NR = Not Requested at this Search Distance

Sites may be listed in more than one database

Map ID
Direction
Distance
Elevation

MAP FINDINGS

Site

Database(s) EDR ID Number
EPA ID Number

A1 STRATFORD SCHOOL, INC.
Target 1200 N CAHUENGA BLVD
Property LOS ANGELES, CA 90038

HAZNET S123602946
HWTS N/A

Site 1 of 5 in cluster A

Actual:
314 ft.

HAZNET:
Name: STRATFORD SCHOOL, INC.
Address: 1200 N CAHUENGA BLVD
Address 2: Not reported
City,State,Zip: LOS ANGELES, CA 900381604
Contact: KELLY KANE
Telephone: 6613106996
Mailing Name: Not reported
Mailing Address: 12930 SARATOGA AVE STE A2

Year: 2016
Gepaid: CAC002854497
TSD EPA ID: CAD028409019
CA Waste Code: 181 - Other inorganic solid waste
Disposal Method: H141 - Storage, Bulking, And/Or Transfer Off Site--No Treatment/Reovery (H010-H129) Or (H131-H135)

Tons: 0.035

HWTS:
Name: STRATFORD SCHOOL, INC.
Address: 1200 N CAHUENGA BLVD
Address 2: Not reported
City,State,Zip: LOS ANGELES, CA 900381604
EPA ID: CAC002854497
Inactive Date: 06/28/2016
Create Date: 03/28/2016
Last Act Date: 06/28/2016
Mailing Name: Not reported
Mailing Address: 12930 SARATOGA AVE STE A2
Mailing Address 2: Not reported
Mailing City,State,Zip: SARATOGA, CA 950704661
Owner Name: STRATFORD SCHOOL, INC.
Owner Address: 12930 SARATOGA AVE STE A2
Owner Address 2: Not reported
Owner City,State,Zip: SARATOGA, CA 950704661
Contact Name: KELLY KANE
Contact Address: 12930 SARATOGA AVE STE A2
Contact Address 2: Not reported
City,State,Zip: SARATOGA, CA 950704661

A2 TCA
Target 1200 N CAHUENGA BLVD
Property LOS ANGELES, CA 90038

HAZNET S123589364
HWTS N/A

Site 2 of 5 in cluster A

Actual:
314 ft.

HAZNET:
Name: TCA
Address: 1200 N CAHUENGA BLVD
Address 2: Not reported
City,State,Zip: LOS ANGELES, CA 900381604
Contact: TCA

Map ID
Direction
Distance
Elevation

MAP FINDINGS

Site

Database(s)

EDR ID Number
EPA ID Number

TCA (Continued)

S123589364

Telephone: 3234614377
Mailing Name: Not reported
Mailing Address: 1200 N CAHUENGA BLVD

Year: 2012
Gepaid: CAC002707554
TSD EPA ID: CAD982444481
CA Waste Code: 181 - Other inorganic solid waste
Disposal Method: H141 - Storage, Bulking, And/Or Transfer Off Site--No Treatment/Reovery (H010-H129) Or (H131-H135)
Tons: 0.01

Year: 2012
Gepaid: CAC002707554
TSD EPA ID: CAD008302903
CA Waste Code: 551 - Laboratory waste chemicals
Disposal Method: H141 - Storage, Bulking, And/Or Transfer Off Site--No Treatment/Reovery (H010-H129) Or (H131-H135)
Tons: 0.0005

Year: 2012
Gepaid: CAC002707554
TSD EPA ID: CAD044429835
CA Waste Code: 551 - Laboratory waste chemicals
Disposal Method: H141 - Storage, Bulking, And/Or Transfer Off Site--No Treatment/Reovery (H010-H129) Or (H131-H135)
Tons: 0.02685

Additional Info:

Year: 2012
Gen EPA ID: CAC002707554

Shipment Date: 20121009
Creation Date: 1/13/2013 22:15:06
Receipt Date: 20121018
Manifest ID: 010615139JJK
Trans EPA ID: CAR000172460
Trans Name: ENVIRONMENTAL LOGISTICS INC
Trans 2 EPA ID: MAD039322250
Trans 2 Name: CLEAN HARBORS ENV SVS
TSD EPA ID: CAD044429835
Trans Name: CLEAN HARBORS WILMINGTON LLC
TSD Alt EPA ID: Not reported
TSD Alt Name: Not reported
Waste Code Description: 551 - Laboratory waste chemicals 561 Detergent and soap
RCRA Code: D002
Meth Code: H141 - Storage, Bulking, And/Or Transfer Off Site--No Treatment/Reovery (H010-H129) Or (H131-H135)
Quantity Tons: 0.02085
Waste Quantity: 5
Quantity Unit: G
Additional Code 1: Not reported
Additional Code 2: Not reported
Additional Code 3: Not reported
Additional Code 4: Not reported
Additional Code 5: Not reported

Map ID
Direction
Distance
Elevation

MAP FINDINGS

Site

Database(s)

EDR ID Number
EPA ID Number

TCA (Continued)

S123589364

Shipment Date: 20121009
Creation Date: 1/13/2013 22:15:06
Receipt Date: 20121018
Manifest ID: 010615139JJK
Trans EPA ID: CAR000172460
Trans Name: ENVIRONMENTAL LOGISTICS INC
Trans 2 EPA ID: MAD039322250
Trans 2 Name: CLEAN HARBORS ENV SVS
TSDf EPA ID: CAD044429835
Trans Name: CLEAN HARBORS WILMINGTON LLC
TSDf Alt EPA ID: Not reported
TSDf Alt Name: Not reported
Waste Code Description: 551 - Laboratory waste chemicals 561 Detergent and soap
RCRA Code: D007
Meth Code: H141 - Storage, Bulking, And/Or Transfer Off Site--No Treatment/Reovery (H010-H129) Or (H131-H135)

Quantity Tons: 0.005
Waste Quantity: 10
Quantity Unit: P
Additional Code 1: D002
Additional Code 2: Not reported
Additional Code 3: Not reported
Additional Code 4: Not reported
Additional Code 5: Not reported

Shipment Date: 20121009
Creation Date: 1/13/2013 22:15:06
Receipt Date: 20121018
Manifest ID: 010615139JJK
Trans EPA ID: CAR000172460
Trans Name: ENVIRONMENTAL LOGISTICS INC
Trans 2 EPA ID: MAD039322250
Trans 2 Name: CLEAN HARBORS ENV SVS
TSDf EPA ID: CAD044429835
Trans Name: CLEAN HARBORS WILMINGTON LLC
TSDf Alt EPA ID: Not reported
TSDf Alt Name: Not reported
Waste Code Description: 551 - Laboratory waste chemicals 561 Detergent and soap
RCRA Code: D002
Meth Code: H141 - Storage, Bulking, And/Or Transfer Off Site--No Treatment/Reovery (H010-H129) Or (H131-H135)

Quantity Tons: 0.0005
Waste Quantity: 1
Quantity Unit: P
Additional Code 1: Not reported
Additional Code 2: Not reported
Additional Code 3: Not reported
Additional Code 4: Not reported
Additional Code 5: Not reported

Shipment Date: 20121009
Creation Date: 1/13/2013 22:15:06
Receipt Date: 20121018
Manifest ID: 010615139JJK
Trans EPA ID: CAR000172460
Trans Name: ENVIRONMENTAL LOGISTICS INC
Trans 2 EPA ID: MAD039322250

Map ID
Direction
Distance
Elevation

MAP FINDINGS

Site

Database(s)

EDR ID Number
EPA ID Number

TCA (Continued)

S123589364

Trans 2 Name: CLEAN HARBORS ENV SVS
TSDf EPA ID: CAD044429835
Trans Name: CLEAN HARBORS WILMINGTON LLC
TSDf Alt EPA ID: Not reported
TSDf Alt Name: Not reported
Waste Code Description: 551 - Laboratory waste chemicals 561 Detergent and soap
RCRA Code: D002
Meth Code: H141 - Storage, Bulking, And/Or Transfer Off Site--No Treatment/Reovery (H010-H129) Or (H131-H135)

Quantity Tons: 0.0005
Waste Quantity: 1
Quantity Unit: P
Additional Code 1: Not reported
Additional Code 2: Not reported
Additional Code 3: Not reported
Additional Code 4: Not reported
Additional Code 5: Not reported

Shipment Date: 20121009
Creation Date: 1/6/2013 22:15:16
Receipt Date: 20121010
Manifest ID: 009502757JJK
Trans EPA ID: CAR000172460
Trans Name: ENVIRONMENTAL LOGISTICS INC
Trans 2 EPA ID: Not reported
Trans 2 Name: Not reported
TSDf EPA ID: CAD982444481
Trans Name: FILTER RECYCLING SERVICES INC
TSDf Alt EPA ID: Not reported
TSDf Alt Name: Not reported
Waste Code Description: 181 - Other inorganic solid waste Organics
RCRA Code: Not reported
Meth Code: H141 - Storage, Bulking, And/Or Transfer Off Site--No Treatment/Reovery (H010-H129) Or (H131-H135)

Quantity Tons: 0.01
Waste Quantity: 20
Quantity Unit: P
Additional Code 1: Not reported
Additional Code 2: Not reported
Additional Code 3: Not reported
Additional Code 4: Not reported
Additional Code 5: Not reported

Shipment Date: 20121009
Creation Date: Not reported
Receipt Date: Not reported
Manifest ID: 010615139JJK
Trans EPA ID: CAR000172460
Trans Name: ENVIRONMENTAL LOGISTICS INC
Trans 2 EPA ID: MAD039322250
Trans 2 Name: CLEAN HARBORS ENV SVS
TSDf EPA ID: CAD044429835
Trans Name: CLEAN HARBORS WILMINGTON LLC
TSDf Alt EPA ID: Not reported
TSDf Alt Name: Not reported
Waste Code Description: 551 - Laboratory waste chemicals 561 Detergent and soap
RCRA Code: D002

Map ID
Direction
Distance
Elevation

MAP FINDINGS

Site

Database(s)

EDR ID Number
EPA ID Number

TCA (Continued)

S123589364

Meth Code:	H141 - Storage, Bulking, And/Or Transfer Off Site--No Treatment/Reovery (H010-H129) Or (H131-H135)
Quantity Tons:	0.001
Waste Quantity:	2
Quantity Unit:	P
Additional Code 1:	D001
Additional Code 2:	Not reported
Additional Code 3:	Not reported
Additional Code 4:	Not reported
Additional Code 5:	Not reported
Shipment Date:	20121009
Creation Date:	Not reported
Receipt Date:	Not reported
Manifest ID:	010615139JJK
Trans EPA ID:	CAR000172460
Trans Name:	ENVIRONMENTAL LOGISTICS INC
Trans 2 EPA ID:	MAD039322250
Trans 2 Name:	CLEAN HARBORS ENV SVS
TSDf EPA ID:	CAD044429835
Trans Name:	CLEAN HARBORS WILMINGTON LLC
TSDf Alt EPA ID:	Not reported
TSDf Alt Name:	Not reported
Waste Code Description:	551 - Laboratory waste chemicals 561 Detergent and soap
RCRA Code:	D002
Meth Code:	H141 - Storage, Bulking, And/Or Transfer Off Site--No Treatment/Reovery (H010-H129) Or (H131-H135)
Quantity Tons:	0.001
Waste Quantity:	2
Quantity Unit:	P
Additional Code 1:	Not reported
Additional Code 2:	Not reported
Additional Code 3:	Not reported
Additional Code 4:	Not reported
Additional Code 5:	Not reported
Shipment Date:	20121009
Creation Date:	Not reported
Receipt Date:	Not reported
Manifest ID:	010615139JJK
Trans EPA ID:	CAR000172460
Trans Name:	ENVIRONMENTAL LOGISTICS INC
Trans 2 EPA ID:	MAD039322250
Trans 2 Name:	CLEAN HARBORS ENV SVS
TSDf EPA ID:	CAD044429835
Trans Name:	CLEAN HARBORS WILMINGTON LLC
TSDf Alt EPA ID:	Not reported
TSDf Alt Name:	Not reported
Waste Code Description:	551 - Laboratory waste chemicals 561 Detergent and soap
RCRA Code:	D009
Meth Code:	H141 - Storage, Bulking, And/Or Transfer Off Site--No Treatment/Reovery (H010-H129) Or (H131-H135)
Quantity Tons:	0.001
Waste Quantity:	2
Quantity Unit:	P
Additional Code 1:	Not reported
Additional Code 2:	Not reported

Map ID
Direction
Distance
Elevation

MAP FINDINGS

Site

Database(s)

EDR ID Number
EPA ID Number

TCA (Continued)

S123589364

Additional Code 3:	Not reported
Additional Code 4:	Not reported
Additional Code 5:	Not reported
Shipment Date:	20121009
Creation Date:	Not reported
Receipt Date:	Not reported
Manifest ID:	010615139JJK
Trans EPA ID:	CAR000172460
Trans Name:	ENVIRONMENTAL LOGISTICS INC
Trans 2 EPA ID:	MAD039322250
Trans 2 Name:	CLEAN HARBORS ENV SVS
TSDF EPA ID:	CAD044429835
Trans Name:	CLEAN HARBORS WILMINGTON LLC
TSDF Alt EPA ID:	Not reported
TSDF Alt Name:	Not reported
Waste Code Description:	551 - Laboratory waste chemicals 561 Detergent and soap
RCRA Code:	F005
Meth Code:	H141 - Storage, Bulking, And/Or Transfer Off Site--No Treatment/Reovery (H010-H129) Or (H131-H135)
Quantity Tons:	0.001
Waste Quantity:	2
Quantity Unit:	P
Additional Code 1:	F003
Additional Code 2:	D001
Additional Code 3:	Not reported
Additional Code 4:	Not reported
Additional Code 5:	Not reported
Shipment Date:	20121009
Creation Date:	12/20/2012 22:15:18
Receipt Date:	20121018
Manifest ID:	010615189JJK
Trans EPA ID:	CAR000172460
Trans Name:	ENVIRONMENTAL LOGISTICS INC
Trans 2 EPA ID:	Not reported
Trans 2 Name:	Not reported
TSDF EPA ID:	CAD008302903
Trans Name:	VEOLIA ES TECHNICAL SOLUTIONS LLC
TSDF Alt EPA ID:	Not reported
TSDF Alt Name:	Not reported
Waste Code Description:	551 - Laboratory waste chemicals 561 Detergent and soap
RCRA Code:	D003
Meth Code:	H141 - Storage, Bulking, And/Or Transfer Off Site--No Treatment/Reovery (H010-H129) Or (H131-H135)
Quantity Tons:	0.0005
Waste Quantity:	1
Quantity Unit:	P
Additional Code 1:	D001
Additional Code 2:	Not reported
Additional Code 3:	Not reported
Additional Code 4:	Not reported
Additional Code 5:	Not reported

HWTS:

Name:	TCA
Address:	1200 N CAHUENGA BLVD

Map ID
 Direction
 Distance
 Elevation

MAP FINDINGS

Site

Database(s)

EDR ID Number
 EPA ID Number

TCA (Continued)

S123589364

Address 2: Not reported
 City,State,Zip: LOS ANGELES, CA 900381604
 EPA ID: CAC002707554
 Inactive Date: 01/07/2013
 Create Date: 10/08/2012
 Last Act Date: 01/15/2013
 Mailing Name: Not reported
 Mailing Address: 1200 N CAHUENGA BLVD
 Mailing Address 2: Not reported
 Mailing City,State,Zip: LOS ANGELES, CA 900381604
 Owner Name: TCA
 Owner Address: 1200 N CAHUENGA BLVD
 Owner Address 2: Not reported
 Owner City,State,Zip: LOS ANGELES, CA 900381604
 Contact Name: TCA
 Contact Address: 1200 N CAHUENGA BLVD
 Contact Address 2: Not reported
 City,State,Zip: LOS ANGELES, CA 900381604

**A3
 Target
 Property**

**T C A ARSHAG DICKRANIAN
 1200 N CAHUENGA BLVD
 LOS ANGELES, CA 90038**

**FINDS 1004444545
 N/A**

Site 3 of 5 in cluster A

**Actual:
 314 ft.**

FINDS:
 Registry ID: 110011462130

Click Here:

Environmental Interest/Information System:

NCDB (National Compliance Data Base) supports implementation of the Federal Insecticide, Fungicide, and Rodenticide Act (FIFRA) and the Toxic Substances Control Act (TSCA). The system tracks inspections in regions and states with cooperative agreements, enforcement actions, and settlements.

Click this hyperlink while viewing on your computer to access additional FINDS: detail in the EDR Site Report.

A4

**VINE NEW PRIMARY CENTER
 LA MIRADA AVE/CAHUENGA BLVD/LEXINGTON AVE/COLE AVE
 LOS ANGELES, CA 90038**

**ENVIROSTOR SCH S105628533
 N/A**

**< 1/8
 0.001 mi.
 5 ft.**

Site 4 of 5 in cluster A

**Relative:
 Higher**

ENVIROSTOR:
 Name: VINE NEW PRIMARY CENTER
 Address: LA MIRADA AVE/CAHUENGA BLVD/LEXINGTON AVE/COLE AVE
 City,State,Zip: LOS ANGELES, CA 90038
 Facility ID: 19650022
 Status: Inactive - Action Required
 Status Date: 03/20/2003
 Site Code: 304212
 Site Type: School Investigation
 Site Type Detailed: School
 Acres: 0
 NPL: NO

**Actual:
 314 ft.**

Map ID
Direction
Distance
Elevation

MAP FINDINGS

Site

Database(s)

EDR ID Number
EPA ID Number

VINE NEW PRIMARY CENTER (Continued)

S105628533

Regulatory Agencies: SMBRP
Lead Agency: SMBRP
Program Manager: Not reported
Supervisor: Javier Hinojosa
Division Branch: Southern California Schools & Brownfields Outreach
Assembly: 53
Senate: 30
Special Program: Not reported
Restricted Use: NO
Site Mgmt Req: NONE SPECIFIED
Funding: School District
Latitude: 34.05227
Longitude: -118.2527
APN: NONE SPECIFIED
Past Use: * UNKNOWN
Potential COC: Lead Polychlorinated biphenyls (PCBs)
Confirmed COC: Polychlorinated biphenyls (PCBs Lead
Potential Description: SOIL
Alias Name: LA USD-VINE NEW PC
Alias Type: Alternate Name
Alias Name: LAUSD-VINE NEW PRIMARY CENTER
Alias Type: Alternate Name
Alias Name: LOS ANGELES UNIFIED SCHOOL DISTRICT
Alias Type: Alternate Name
Alias Name: VINE NEW PRIMARY CENTER
Alias Type: Alternate Name
Alias Name: 304023
Alias Type: Project Code (Site Code)
Alias Name: 304212
Alias Type: Project Code (Site Code)
Alias Name: 19650022
Alias Type: Envirostor ID Number

Completed Info:

Completed Area Name: PROJECT WIDE
Completed Sub Area Name: Not reported
Completed Document Type: Phase 1
Completed Date: 02/04/2000
Comments: Not reported

Completed Area Name: PROJECT WIDE
Completed Sub Area Name: Not reported
Completed Document Type: Preliminary Endangerment Assessment Workplan
Completed Date: 10/06/2000
Comments: Not reported

Completed Area Name: PROJECT WIDE
Completed Sub Area Name: Not reported
Completed Document Type: Cost Recovery Closeout Memo
Completed Date: 03/20/2000
Comments: Not reported

Completed Area Name: PROJECT WIDE
Completed Sub Area Name: Not reported
Completed Document Type: Environmental Oversight Agreement
Completed Date: 02/10/2000
Comments: Not reported

Map ID
Direction
Distance
Elevation

MAP FINDINGS

Site

Database(s)

EDR ID Number
EPA ID Number

VINE NEW PRIMARY CENTER (Continued)

S105628533

Future Area Name: Not reported
Future Sub Area Name: Not reported
Future Document Type: Not reported
Future Due Date: Not reported
Schedule Area Name: Not reported
Schedule Sub Area Name: Not reported
Schedule Document Type: Not reported
Schedule Due Date: Not reported
Schedule Revised Date: Not reported

SCH:

Name: VINE NEW PRIMARY CENTER
Address: LA MIRADA AVE/CAHUENGA BLVD/LEXINGTON AVE/COLE AVE
City,State,Zip: LOS ANGELES, CA 90038
Facility ID: 19650022
Site Type: School Investigation
Site Type Detail: School
Site Mgmt. Req.: NONE SPECIFIED
Acres: 0
National Priorities List: NO
Cleanup Oversight Agencies: SMBRP
Lead Agency: SMBRP
Lead Agency Description: DTSC - Site Cleanup Program
Project Manager: Not reported
Supervisor: Javier Hinojosa
Division Branch: Southern California Schools & Brownfields Outreach
Site Code: 304212
Assembly: 53
Senate: 30
Special Program Status: Not reported
Status: Inactive - Action Required
Status Date: 03/20/2003
Restricted Use: NO
Funding: School District
Latitude: 34.05227
Longitude: -118.2527
APN: NONE SPECIFIED
Past Use: * UNKNOWN
Potential COC: Lead, Polychlorinated biphenyls (PCBs)
Confirmed COC: Polychlorinated biphenyls (PCBs), Lead
Potential Description: SOIL
Alias Name: LA USD-VINE NEW PC
Alias Type: Alternate Name
Alias Name: LAUSD-VINE NEW PRIMARY CENTER
Alias Type: Alternate Name
Alias Name: LOS ANGELES UNIFIED SCHOOL DISTRICT
Alias Type: Alternate Name
Alias Name: VINE NEW PRIMARY CENTER
Alias Type: Alternate Name
Alias Name: 304023
Alias Type: Project Code (Site Code)
Alias Name: 304212
Alias Type: Project Code (Site Code)
Alias Name: 19650022
Alias Type: Envirostor ID Number

Map ID
Direction
Distance
Elevation

MAP FINDINGS

Site

Database(s)

EDR ID Number
EPA ID Number

VINE NEW PRIMARY CENTER (Continued)

S105628533

Completed Info:

Completed Area Name: PROJECT WIDE
Completed Sub Area Name: Not reported
Completed Document Type: Phase 1
Completed Date: 02/04/2000
Comments: Not reported

Completed Area Name: PROJECT WIDE
Completed Sub Area Name: Not reported
Completed Document Type: Preliminary Endangerment Assessment Workplan
Completed Date: 10/06/2000
Comments: Not reported

Completed Area Name: PROJECT WIDE
Completed Sub Area Name: Not reported
Completed Document Type: Cost Recovery Closeout Memo
Completed Date: 03/20/2000
Comments: Not reported

Completed Area Name: PROJECT WIDE
Completed Sub Area Name: Not reported
Completed Document Type: Environmental Oversight Agreement
Completed Date: 02/10/2000
Comments: Not reported

Future Area Name: Not reported
Future Sub Area Name: Not reported
Future Document Type: Not reported
Future Due Date: Not reported
Schedule Area Name: Not reported
Schedule Sub Area Name: Not reported
Schedule Document Type: Not reported
Schedule Due Date: Not reported
Schedule Revised Date: Not reported

A5
SW
< 1/8
0.013 mi.
69 ft.

RUCKER R B
1201 CAHUENGA BLVD
LOS ANGELES, CA
Site 5 of 5 in cluster A

EDR Hist Auto 1009083384
N/A

Relative:
Lower

EDR Hist Auto

Actual:
312 ft.

Year: Name:
1942 RUCKER R B

Type:
GASOLINE AND OIL SERVICE STATIONS

MAP FINDINGS

Map ID
Direction
Distance
Elevation

Site

Database(s)

EDR ID Number
EPA ID Number

B6
East
< 1/8
0.045 mi.
236 ft.

VINE AUTO CENTER
1219 N VINE ST
LOS ANGELES, CA 90038

Site 1 of 11 in cluster B

HAZMAT **S123547740**
N/A

Relative:
Higher

Actual:
314 ft.

LOS ANGELES HM:
Name: VINE AUTO CENTER
Address: 1219 N VINE ST
City,State,Zip: LOS ANGELES, CA 90038
Facility ID: FA0020155
Last Run Date: 06/01/2019
Status: INACTIVE

B7
NE
< 1/8
0.049 mi.
258 ft.

MILANO DRY CLEANING
1241 VINE ST
LOS ANGELES, CA 90038

Site 2 of 11 in cluster B

EDR Hist Cleaner **1018459979**
N/A

Relative:
Higher

Actual:
319 ft.

EDR Hist Cleaner

Year: Name: Type:
1994 MILANO DRY CLEANING Garment Pressing And Cleaners' Agents
1995 MILANO DRY CLEANING Garment Pressing And Cleaners' Agents
1996 MILANO DRY CLEANING Garment Pressing And Cleaners' Agents
1997 MILANO DRY CLEANING Garment Pressing And Cleaners' Agents
1998 MILANO DRY CLEANING Garment Pressing And Cleaners' Agents

C8
SSW
< 1/8
0.063 mi.
332 ft.

SAMONJI MIYO
1144 CAHUENGA BLVD
LOS ANGELES, CA

Site 1 of 6 in cluster C

EDR Hist Cleaner **1009190084**
N/A

Relative:
Lower

Actual:
307 ft.

EDR Hist Cleaner

Year: Name: Type:
1937 SAMONJI MIYO LAUNDRIES CHINESE

9
NW
< 1/8
0.063 mi.
335 ft.

VERIZON WIRELESS: WILCOX
1230 COLE AVE
LOS ANGELES, CA 90038

HAZMAT **S123503592**
CERS **N/A**

Relative:
Higher

Actual:
319 ft.

LOS ANGELES HM:
Name: VERIZON WIRELESS - WILCOX
Address: 1230 COLE AVE
City,State,Zip: LOS ANGELES, CA 90038
Facility ID: FA0039664
Last Run Date: 06/01/2019
Status: ACTIVE

CERS:
Name: VERIZON WIRELESS: WILCOX

Map ID
Direction
Distance
Elevation

MAP FINDINGS

Site

Database(s)

EDR ID Number
EPA ID Number

VERIZON WIRELESS: WILCOX (Continued)

S123503592

Address: 1230 COLE AVE
City,State,Zip: LOS ANGELES, CA 90038
Site ID: 168869
CERS ID: 10165465
CERS Description: Chemical Storage Facilities

Coordinates:
Site ID: 168869
Facility Name: Verizon Wireless: Wilcox
Env Int Type Code: HMBP
Program ID: 10165465
Coord Name: Not reported
Ref Point Type Desc: Center of a facility or station.
Latitude: 34.093710
Longitude: -118.329410

Affiliation:
Affiliation Type Desc: CUPA District
Entity Name: Los Angeles City Fire Department
Entity Title: Not reported
Affiliation Address: 200 North Main Street, Room 1780
Affiliation City: Los Angeles
Affiliation State: CA
Affiliation Country: Not reported
Affiliation Zip: 90012
Affiliation Phone: (213) 978-3680

Affiliation Type Desc: Environmental Contact
Entity Name: Environmental Compliance
Entity Title: Not reported
Affiliation Address: 15505 Sand Canyon Avenue, MS D-104
Affiliation City: Irvine
Affiliation State: CA
Affiliation Country: Not reported
Affiliation Zip: 92618
Affiliation Phone: Not reported

Affiliation Type Desc: Parent Corporation
Entity Name: Verizon Wireless [Southern California]
Entity Title: Not reported
Affiliation Address: Not reported
Affiliation City: Not reported
Affiliation State: Not reported
Affiliation Country: Not reported
Affiliation Zip: Not reported
Affiliation Phone: Not reported

Affiliation Type Desc: Identification Signer
Entity Name: Myrna Allende
Entity Title: Regulatory Specialist
Affiliation Address: Not reported
Affiliation City: Not reported
Affiliation State: Not reported
Affiliation Country: Not reported
Affiliation Zip: Not reported
Affiliation Phone: Not reported

Map ID
Direction
Distance
Elevation

MAP FINDINGS

Site

Database(s)

EDR ID Number
EPA ID Number

VERIZON WIRELESS: WILCOX (Continued)

S123503592

Affiliation Type Desc: Legal Owner
Entity Name: Verizon Wireless
Entity Title: Not reported
Affiliation Address: 15505 Sand Canyon Avenue, MS D-104
Affiliation City: Irvine
Affiliation State: CA
Affiliation Country: United States
Affiliation Zip: 92618
Affiliation Phone: (949) 286-7000

Affiliation Type Desc: Document Preparer
Entity Name: Myrna Allende
Entity Title: Not reported
Affiliation Address: Not reported
Affiliation City: Not reported
Affiliation State: Not reported
Affiliation Country: Not reported
Affiliation Zip: Not reported
Affiliation Phone: Not reported

Affiliation Type Desc: Facility Mailing Address
Entity Name: Mailing Address
Entity Title: Not reported
Affiliation Address: 15505 Sand Canyon Avenue, MS D-104
Affiliation City: Irvine
Affiliation State: CA
Affiliation Country: Not reported
Affiliation Zip: 92618
Affiliation Phone: Not reported

Affiliation Type Desc: Operator
Entity Name: Verizon Wireless
Entity Title: Not reported
Affiliation Address: Not reported
Affiliation City: Not reported
Affiliation State: Not reported
Affiliation Country: Not reported
Affiliation Zip: Not reported
Affiliation Phone: (949) 286-7000

B10
ENE
< 1/8
0.065 mi.
341 ft.

HING LUNG
1227 VINE WY
LOS ANGELES, CA
Site 3 of 11 in cluster B

EDR Hist Cleaner **1009190937**
N/A

Relative:
Higher

EDR Hist Cleaner

Actual:
317 ft.

Year: Name:
1933 BRUSH MARY
1937 HING LUNG

Type:
CLOTHES PRESSERS AND CLEANERS
LAUNDRIES CHINESE

Map ID
Direction
Distance
Elevation

MAP FINDINGS

Site

Database(s)

EDR ID Number
EPA ID Number

ENCORE VIDEO INC (Continued)

1000341288

Owner/operator country: Not reported
Owner/operator telephone: 415-555-1212
Owner/operator email: Not reported
Owner/operator fax: Not reported
Owner/operator extension: Not reported
Legal status: Private
Owner/Operator Type: Owner
Owner/Op start date: Not reported
Owner/Op end date: Not reported

Owner/operator name: NOT REQUIRED
Owner/operator address: NOT REQUIRED
NOT REQUIRED, ME 99999

Owner/operator country: Not reported
Owner/operator telephone: 415-555-1212
Owner/operator email: Not reported
Owner/operator fax: Not reported
Owner/operator extension: Not reported
Legal status: Private
Owner/Operator Type: Operator
Owner/Op start date: Not reported
Owner/Op end date: Not reported

Handler Activities Summary:

U.S. importer of hazardous waste: No
Mixed waste (haz. and radioactive): No
Recycler of hazardous waste: No
Transporter of hazardous waste: No
Treater, storer or disposer of HW: No
Underground injection activity: No
On-site burner exemption: No
Furnace exemption: No
Used oil fuel burner: No
Used oil processor: No
User oil refiner: No
Used oil fuel marketer to burner: No
Used oil Specification marketer: No
Used oil transfer facility: No
Used oil transporter: No

Violation Status: No violations found

FINDS:

Registry ID: 110002842005

Click Here:

Environmental Interest/Information System:

RCRAInfo is a national information system that supports the Resource Conservation and Recovery Act (RCRA) program through the tracking of events and activities related to facilities that generate, transport, and treat, store, or dispose of hazardous waste. RCRAInfo allows RCRA program staff to track the notification, permit, compliance, and corrective action activities required under RCRA.

[Click this hyperlink](#) while viewing on your computer to access additional FINDS: detail in the EDR Site Report.

Map ID
Direction
Distance
Elevation

MAP FINDINGS

Site

Database(s)

EDR ID Number
EPA ID Number

ENCORE VIDEO INC (Continued)

1000341288

ECHO:

Envid: 1000341288
Registry ID: 110002842005
DFR URL: <http://echo.epa.gov/detailed-facility-report?fid=110002842005>
Name: ENCORE VIDEO INC
Address: 6344 FOUNTAIN AVE
City,State,Zip: HOLLYWOOD, CA 90028

HAZNET:

Name: ENCORE VIDEO INC
Address: 6344 FOUNTAIN AVE
Address 2: Not reported
City,State,Zip: HOLLYWOOD, CA 900280000
Contact: INACTIVATE USE CAL000091580
Telephone: 2134669754
Mailing Name: Not reported
Mailing Address: 6344 FOUNTAIN AVE

Year: 1997
Gepaid: CAD982523961
TSD EPA ID: CAD020161642
CA Waste Code: 211 - Halogenated solvents (chloroforms, methyl chloride, perchloroethylene, etc)
Disposal Method: R01 - Recycler
Tons: 0.2085

Year: 1996
Gepaid: CAD982523961
TSD EPA ID: CAD020161642
CA Waste Code: 211 - Halogenated solvents (chloroforms, methyl chloride, perchloroethylene, etc)
Disposal Method: R01 - Recycler
Tons: 0.2293

Year: 1994
Gepaid: CAD982523961
TSD EPA ID: CAD009452657
CA Waste Code: 211 - Halogenated solvents (chloroforms, methyl chloride, perchloroethylene, etc)
Disposal Method: R01 - Recycler
Tons: 0.4586

Year: 1993
Gepaid: CAD982523961
TSD EPA ID: CAD009452657
CA Waste Code: 211 - Halogenated solvents (chloroforms, methyl chloride, perchloroethylene, etc)
Disposal Method: R01 - Recycler
Tons: 0.6879

Year: 1993
Gepaid: CAD982523961
TSD EPA ID: CAD009452657
CA Waste Code: 211 - Halogenated solvents (chloroforms, methyl chloride, perchloroethylene, etc)
Disposal Method: D99 - Disposal, Other

Map ID
Direction
Distance
Elevation

MAP FINDINGS

Site

Database(s)

EDR ID Number
EPA ID Number

ENCORE VIDEO INC (Continued)

1000341288

Tons:	0.4586
Year:	1992
Gepaid:	CAD982523961
TSD EPA ID:	CAD009452657
CA Waste Code:	211 - Halogenated solvents (chloroforms, methyl chloride, perchloroethylene, etc)
Disposal Method:	D99 - Disposal, Other
Tons:	0.2293
Year:	1992
Gepaid:	CAD982523961
TSD EPA ID:	CAD009452657
CA Waste Code:	211 - Halogenated solvents (chloroforms, methyl chloride, perchloroethylene, etc)
Disposal Method:	R01 - Recycler
Tons:	0.8964
Year:	1991
Gepaid:	CAD982523961
TSD EPA ID:	CAD009452657
CA Waste Code:	211 - Halogenated solvents (chloroforms, methyl chloride, perchloroethylene, etc)
Disposal Method:	R01 - Recycler
Tons:	0.2293
Year:	1991
Gepaid:	CAD982523961
TSD EPA ID:	CAD009452657
CA Waste Code:	211 - Halogenated solvents (chloroforms, methyl chloride, perchloroethylene, etc)
Disposal Method:	R01 - Recycler
Tons:	0.6254
Year:	1990
Gepaid:	CAD982523961
TSD EPA ID:	CAD009452657
CA Waste Code:	211 - Halogenated solvents (chloroforms, methyl chloride, perchloroethylene, etc)
Disposal Method:	R01 - Recycler
Tons:	0.2293

[Click this hyperlink](#) while viewing on your computer to access 1 additional CA HAZNET: record(s) in the EDR Site Report.

Additional Info:

Year:	1996
Gen EPA ID:	CAD982523961
Shipment Date:	19960221
Creation Date:	10/10/1996 0:00:00
Receipt Date:	19960221
Manifest ID:	95107592
Trans EPA ID:	CAD020161642
Trans Name:	Not reported
Trans 2 EPA ID:	Not reported

Map ID
Direction
Distance
Elevation

MAP FINDINGS

Site

Database(s)

EDR ID Number
EPA ID Number

ENCORE VIDEO INC (Continued)

1000341288

Trans 2 Name: Not reported
TSDf EPA ID: CAD020161642
Trans Name: Not reported
TSDf Alt EPA ID: Not reported
TSDf Alt Name: Not reported
Waste Code Description: 211 - Halogenated solvents (chloroform, methyl chloride, perchloroethylene, etc.

RCRA Code: F002
Meth Code: R01 - Recycler
Quantity Tons: 0.2293
Waste Quantity: 55
Quantity Unit: G
Additional Code 1: Not reported
Additional Code 2: Not reported
Additional Code 3: Not reported
Additional Code 4: Not reported
Additional Code 5: Not reported

Additional Info:

Year: 1997
Gen EPA ID: CAD982523961

Shipment Date: 19970226
Creation Date: 6/26/1997 0:00:00
Receipt Date: 19970226
Manifest ID: 96288601
Trans EPA ID: CAD020161642
Trans Name: Not reported
Trans 2 EPA ID: Not reported
Trans 2 Name: Not reported
TSDf EPA ID: CAD020161642
Trans Name: Not reported
TSDf Alt EPA ID: Not reported
TSDf Alt Name: Not reported
Waste Code Description: 211 - Halogenated solvents (chloroform, methyl chloride, perchloroethylene, etc.

RCRA Code: F001
Meth Code: R01 - Recycler
Quantity Tons: 0.2085
Waste Quantity: 50
Quantity Unit: G
Additional Code 1: Not reported
Additional Code 2: Not reported
Additional Code 3: Not reported
Additional Code 4: Not reported
Additional Code 5: Not reported

Additional Info:

Year: 1993
Gen EPA ID: CAD982523961

Shipment Date: 19931217
Creation Date: 9/14/1995 0:00:00
Receipt Date: 19931220
Manifest ID: 93192048
Trans EPA ID: CAD009230244

Map ID
Direction
Distance
Elevation

MAP FINDINGS

Site

Database(s)

EDR ID Number
EPA ID Number

ENCORE VIDEO INC (Continued)

1000341288

Trans Name:	Not reported
Trans 2 EPA ID:	CAD009230244
Trans 2 Name:	Not reported
TSDf EPA ID:	CAD009452657
Trans Name:	Not reported
TSDf Alt EPA ID:	CAD009452657
TSDf Alt Name:	Not reported
Waste Code Description:	211 - Halogenated solvents (chloroform, methyl chloride, perchloroethylene, etc.
RCRA Code:	F002
Meth Code:	R01 - Recycler
Quantity Tons:	0.2293
Waste Quantity:	55
Quantity Unit:	G
Additional Code 1:	Not reported
Additional Code 2:	Not reported
Additional Code 3:	Not reported
Additional Code 4:	Not reported
Additional Code 5:	Not reported
Shipment Date:	19931022
Creation Date:	9/13/1995 0:00:00
Receipt Date:	19931025
Manifest ID:	93192359
Trans EPA ID:	CAD009230244
Trans Name:	Not reported
Trans 2 EPA ID:	CAD009230244
Trans 2 Name:	Not reported
TSDf EPA ID:	CAD009452657
Trans Name:	Not reported
TSDf Alt EPA ID:	CAD009452657
TSDf Alt Name:	Not reported
Waste Code Description:	211 - Halogenated solvents (chloroform, methyl chloride, perchloroethylene, etc.
RCRA Code:	F002
Meth Code:	R01 - Recycler
Quantity Tons:	0.2293
Waste Quantity:	55
Quantity Unit:	G
Additional Code 1:	Not reported
Additional Code 2:	Not reported
Additional Code 3:	Not reported
Additional Code 4:	Not reported
Additional Code 5:	Not reported
Shipment Date:	19930813
Creation Date:	9/11/1995 0:00:00
Receipt Date:	19930816
Manifest ID:	93192263
Trans EPA ID:	CAD009230244
Trans Name:	Not reported
Trans 2 EPA ID:	CAD009230244
Trans 2 Name:	Not reported
TSDf EPA ID:	CAD009452657
Trans Name:	Not reported
TSDf Alt EPA ID:	CAD009452657
TSDf Alt Name:	Not reported

Map ID
Direction
Distance
Elevation

MAP FINDINGS

Site

Database(s)

EDR ID Number
EPA ID Number

ENCORE VIDEO INC (Continued)

1000341288

Waste Code Description: 211 - Halogenated solvents (chloroform, methyl chloride, perchloroethylene, etc.
RCRA Code: F002
Meth Code: R01 - Recycler
Quantity Tons: 0.2293
Waste Quantity: 55
Quantity Unit: G
Additional Code 1: Not reported
Additional Code 2: Not reported
Additional Code 3: Not reported
Additional Code 4: Not reported
Additional Code 5: Not reported

Shipment Date: 19930312
Creation Date: 9/1/1995 0:00:00
Receipt Date: 19930315
Manifest ID: 92685794
Trans EPA ID: CAD009230244
Trans Name: Not reported
Trans 2 EPA ID: CAD009230244
Trans 2 Name: Not reported
TSDf EPA ID: CAD009452657
Trans Name: Not reported
TSDf Alt EPA ID: Not reported
TSDf Alt Name: Not reported
Waste Code Description: 211 - Halogenated solvents (chloroform, methyl chloride, perchloroethylene, etc.

RCRA Code: F002
Meth Code: D99 - Disposal, Other
Quantity Tons: 0.2293
Waste Quantity: 55
Quantity Unit: G
Additional Code 1: Not reported
Additional Code 2: Not reported
Additional Code 3: Not reported
Additional Code 4: Not reported
Additional Code 5: Not reported

Shipment Date: 19930115
Creation Date: 9/6/1995 0:00:00
Receipt Date: 19930118
Manifest ID: 92685945
Trans EPA ID: CAD009230244
Trans Name: Not reported
Trans 2 EPA ID: Not reported
Trans 2 Name: Not reported
TSDf EPA ID: CAD009452657
Trans Name: Not reported
TSDf Alt EPA ID: Not reported
TSDf Alt Name: Not reported
Waste Code Description: 211 - Halogenated solvents (chloroform, methyl chloride, perchloroethylene, etc.

RCRA Code: Not reported
Meth Code: D99 - Disposal, Other
Quantity Tons: 0.2293
Waste Quantity: 55
Quantity Unit: G

Map ID
Direction
Distance
Elevation

MAP FINDINGS

Site

Database(s)

EDR ID Number
EPA ID Number

ENCORE VIDEO INC (Continued)

1000341288

Additional Code 1: Not reported
Additional Code 2: Not reported
Additional Code 3: Not reported
Additional Code 4: Not reported
Additional Code 5: Not reported

Additional Info:

Year: 1994
Gen EPA ID: CAD982523961

Shipment Date: 19940721
Creation Date: 3/26/1996 0:00:00
Receipt Date: 19940725
Manifest ID: 93027907
Trans EPA ID: CAD009230244
Trans Name: Not reported
Trans 2 EPA ID: Not reported
Trans 2 Name: Not reported
TSDf EPA ID: CAD009452657
Trans Name: Not reported
TSDf Alt EPA ID: Not reported
TSDf Alt Name: Not reported
Waste Code Description: 211 - Halogenated solvents (chloroform, methyl chloride, perchloroethylene, etc.

RCRA Code: F002
Meth Code: R01 - Recycler
Quantity Tons: 0.2293
Waste Quantity: 55
Quantity Unit: G
Additional Code 1: Not reported
Additional Code 2: Not reported
Additional Code 3: Not reported
Additional Code 4: Not reported
Additional Code 5: Not reported

Shipment Date: 19940211
Creation Date: 9/15/1995 0:00:00
Receipt Date: 19940214
Manifest ID: 93192162
Trans EPA ID: CAD009230244
Trans Name: Not reported
Trans 2 EPA ID: Not reported
Trans 2 Name: Not reported
TSDf EPA ID: CAD009452657
Trans Name: Not reported
TSDf Alt EPA ID: CAD009452657
TSDf Alt Name: Not reported
Waste Code Description: 211 - Halogenated solvents (chloroform, methyl chloride, perchloroethylene, etc.

RCRA Code: F002
Meth Code: R01 - Recycler
Quantity Tons: 0.2293
Waste Quantity: 55
Quantity Unit: G
Additional Code 1: Not reported
Additional Code 2: Not reported
Additional Code 3: Not reported

Map ID
 Direction
 Distance
 Elevation

MAP FINDINGS

Site

Database(s)

EDR ID Number
 EPA ID Number

ENCORE VIDEO INC (Continued)

1000341288

Additional Code 4: Not reported
 Additional Code 5: Not reported

HWTS:
 Name: ENCORE VIDEO INC
 Address: 6344 FOUNTAIN AVE
 Address 2: Not reported
 City,State,Zip: HOLLYWOOD, CA 900280000
 EPA ID: CAD982523961
 Inactive Date: 03/22/1994
 Create Date: 06/29/1990
 Last Act Date: 08/18/2010
 Mailing Name: Not reported
 Mailing Address: 6344 FOUNTAIN AVE
 Mailing Address 2: Not reported
 Mailing City,State,Zip: HOLLYWOOD, CA 900280000
 Owner Name: --
 Owner Address: --
 Owner Address 2: Not reported
 Owner City,State,Zip: --, 99 --
 Contact Name: INACTIVATE USE CAL000091580
 Contact Address: ISABEL VEROLA
 Contact Address 2: Not reported
 City,State,Zip: --, 99 --

B14
East
< 1/8
0.071 mi.
373 ft.

DOLLAR TREE #05859
1200 VINE ST
LOS ANGELES, CA 90038
Site 5 of 11 in cluster B

CERS HAZ WASTE **S118938432**
HAZNET **N/A**
HAZMAT
CERS
HWTS

Relative:
Lower
Actual:
313 ft.

CERS HAZ WASTE:
 Name: DOLLAR TREE #05859
 Address: 1200 VINE ST
 City,State,Zip: LOS ANGELES, CA 90038
 Site ID: 276351
 CERS ID: 10630009
 CERS Description: Hazardous Waste Generator

HAZNET:
 Name: DOLLAR TREE #05859
 Address: 1200 VINE ST
 Address 2: Not reported
 City,State,Zip: LOS ANGELES, CA 233201604
 Contact: ANGELA JONES
 Telephone: 7573215761
 Mailing Name: Not reported
 Mailing Address: 500 VOLVO PKWY

Year: 2019
 Gepaid: CAL000406707
 TSD EPA ID: AZR000515924
 CA Waste Code: 331 - Off-specification, aged or surplus organics
 Disposal Method: H141 - Storage, Bulking, And/Or Transfer Off Site--No Treatment/Reovery (H010-H129) Or (H131-H135)
 Tons: 0.01350

Map ID
Direction
Distance
Elevation

MAP FINDINGS

Site

Database(s)

EDR ID Number
EPA ID Number

DOLLAR TREE #05859 (Continued)

S118938432

Year: 2019
Gepaid: CAL000406707
TSD EPA ID: CAD008364432
CA Waste Code: 331 - Off-specification, aged or surplus organics
Disposal Method: H141 - Storage, Bulking, And/Or Transfer Off Site--No Treatment/Reovery (H010-H129) Or (H131-H135)
Tons: 0.00200

Year: 2019
Gepaid: CAL000406707
TSD EPA ID: CAD008364432
CA Waste Code: 214 - Unspecified solvent mixture
Disposal Method: H141 - Storage, Bulking, And/Or Transfer Off Site--No Treatment/Reovery (H010-H129) Or (H131-H135)
Tons: 0.00050

Year: 2019
Gepaid: CAL000406707
TSD EPA ID: CAD008364432
CA Waste Code: 122 - Alkaline solution without metals pH >= 12.5
Disposal Method: H141 - Storage, Bulking, And/Or Transfer Off Site--No Treatment/Reovery (H010-H129) Or (H131-H135)
Tons: 0.01200

Year: 2019
Gepaid: CAL000406707
TSD EPA ID: CAD008364432
CA Waste Code: 352 - Other organic solids
Disposal Method: H141 - Storage, Bulking, And/Or Transfer Off Site--No Treatment/Reovery (H010-H129) Or (H131-H135)
Tons: 0.00050

Year: 2018
Gepaid: CAL000406707
TSD EPA ID: NVD980895338
CA Waste Code: 214 - Unspecified solvent mixture
Disposal Method: H141 - Storage, Bulking, And/Or Transfer Off Site--No Treatment/Reovery (H010-H129) Or (H131-H135)
Tons: 0.00150

Year: 2018
Gepaid: CAL000406707
TSD EPA ID: CAD008364432
CA Waste Code: 122 - Alkaline solution without metals pH >= 12.5
Disposal Method: H141 - Storage, Bulking, And/Or Transfer Off Site--No Treatment/Reovery (H010-H129) Or (H131-H135)
Tons: 0.00300

Year: 2018
Gepaid: CAL000406707
TSD EPA ID: AZR000515924
CA Waste Code: 331 - Off-specification, aged or surplus organics
Disposal Method: H141 - Storage, Bulking, And/Or Transfer Off Site--No Treatment/Reovery (H010-H129) Or (H131-H135)
Tons: 0.01900

Year: 2018

Map ID
Direction
Distance
Elevation

MAP FINDINGS

Site

Database(s)

EDR ID Number
EPA ID Number

DOLLAR TREE #05859 (Continued)

S118938432

Gepaid: CAL000406707
TSD EPA ID: NVD980895338
CA Waste Code: 331 - Off-specification, aged or surplus organics
Disposal Method: H141 - Storage, Bulking, And/Or Transfer Off Site--No
Treatment/Reovery (H010-H129) Or (H131-H135)
Tons: 0.00050

Year: 2017
Gepaid: CAL000406707
TSD EPA ID: CAD008364432
CA Waste Code: 214 - Unspecified solvent mixture
Disposal Method: H141 - Storage, Bulking, And/Or Transfer Off Site--No
Treatment/Reovery (H010-H129) Or (H131-H135)
Tons: 0.015

[Click this hyperlink](#) while viewing on your computer to access
9 additional CA HAZNET: record(s) in the EDR Site Report.

Additional Info:

Year: 2017
Gen EPA ID: CAL000406707

Shipment Date: 20171208
Creation Date: 8/7/2018 18:30:18
Receipt Date: 20171221
Manifest ID: 010145242FLE
Trans EPA ID: MNS000110924
Trans Name: STERICYCLE SPECIALTY WASTE SOLUTIONS INC
Trans 2 EPA ID: CAR000217554
Trans 2 Name: CRUZ CONTAINERS LOGISTICS INC
TSD EPA ID: CAD008364432
Trans Name: RHO CHEM LLC
TSD EPA Alt ID: Not reported
TSD EPA Alt Name: Not reported
Waste Code Description: 122 - Alkaline solution without metals (pH > 12.5)
RCRA Code: D002
Meth Code: H141 - Storage, Bulking, And/Or Transfer Off Site--No
Treatment/Reovery (H010-H129) Or (H131-H135)

Quantity Tons: 0.035
Waste Quantity: 70
Quantity Unit: P
Additional Code 1: Not reported
Additional Code 2: Not reported
Additional Code 3: Not reported
Additional Code 4: Not reported
Additional Code 5: Not reported

Shipment Date: 20171208
Creation Date: 8/7/2018 18:30:18
Receipt Date: 20171221
Manifest ID: 010145242FLE
Trans EPA ID: MNS000110924
Trans Name: STERICYCLE SPECIALTY WASTE SOLUTIONS INC
Trans 2 EPA ID: CAR000217554
Trans 2 Name: CRUZ CONTAINERS LOGISTICS INC
TSD EPA ID: CAD008364432

Map ID
Direction
Distance
Elevation

MAP FINDINGS

Site

Database(s)

EDR ID Number
EPA ID Number

DOLLAR TREE #05859 (Continued)

S118938432

Trans Name: RHO CHEM LLC
TSDf Alt EPA ID: Not reported
TSDf Alt Name: Not reported
Waste Code Description: 331 - Off-specification, aged, or surplus organics
RCRA Code: D001
Meth Code: H141 - Storage, Bulking, And/Or Transfer Off Site--No Treatment/Reovery (H010-H129) Or (H131-H135)

Quantity Tons: 0.004
Waste Quantity: 8
Quantity Unit: P
Additional Code 1: Not reported
Additional Code 2: Not reported
Additional Code 3: Not reported
Additional Code 4: Not reported
Additional Code 5: Not reported

Shipment Date: 20170811
Creation Date: 6/13/2018 18:30:59
Receipt Date: 20170822
Manifest ID: 009308695FLE
Trans EPA ID: MNS000110924
Trans Name: STERICYCLE SPECIALTY WASTE SOLUTIONS INC
Trans 2 EPA ID: CAR000217554
Trans 2 Name: CRUZ CONTAINERS LOGISTICS INC
TSDf EPA ID: CAD008364432
Trans Name: RHO CHEM LLC
TSDf Alt EPA ID: Not reported
TSDf Alt Name: Not reported
Waste Code Description: 122 - Alkaline solution without metals (pH > 12.5)
RCRA Code: D002
Meth Code: H141 - Storage, Bulking, And/Or Transfer Off Site--No Treatment/Reovery (H010-H129) Or (H131-H135)

Quantity Tons: 0.046
Waste Quantity: 92
Quantity Unit: P
Additional Code 1: Not reported
Additional Code 2: Not reported
Additional Code 3: Not reported
Additional Code 4: Not reported
Additional Code 5: Not reported

Shipment Date: 20170811
Creation Date: 6/13/2018 18:30:59
Receipt Date: 20170822
Manifest ID: 009308695FLE
Trans EPA ID: MNS000110924
Trans Name: STERICYCLE SPECIALTY WASTE SOLUTIONS INC
Trans 2 EPA ID: CAR000217554
Trans 2 Name: CRUZ CONTAINERS LOGISTICS INC
TSDf EPA ID: CAD008364432
Trans Name: RHO CHEM LLC
TSDf Alt EPA ID: Not reported
TSDf Alt Name: Not reported
Waste Code Description: 214 - Unspecified solvent mixture
RCRA Code: D035
Meth Code: H141 - Storage, Bulking, And/Or Transfer Off Site--No Treatment/Reovery (H010-H129) Or (H131-H135)

Map ID
Direction
Distance
Elevation

MAP FINDINGS

Site

Database(s)

EDR ID Number
EPA ID Number

DOLLAR TREE #05859 (Continued)

S118938432

Quantity Tons: 0.004
Waste Quantity: 8
Quantity Unit: P
Additional Code 1: D001
Additional Code 2: Not reported
Additional Code 3: Not reported
Additional Code 4: Not reported
Additional Code 5: Not reported

Shipment Date: 20170811
Creation Date: 6/13/2018 18:30:59
Receipt Date: 20170822
Manifest ID: 009308695FLE
Trans EPA ID: MNS000110924
Trans Name: STERICYCLE SPECIALTY WASTE SOLUTIONS INC
Trans 2 EPA ID: CAR000217554
Trans 2 Name: CRUZ CONTAINERS LOGISTICS INC
TSDf EPA ID: CAD008364432
Trans Name: RHO CHEM LLC
TSDf Alt EPA ID: Not reported
TSDf Alt Name: Not reported
Waste Code Description: 331 - Off-specification, aged, or surplus organics
RCRA Code: Not reported
Meth Code: H141 - Storage, Bulking, And/Or Transfer Off Site--No Treatment/Reovery (H010-H129) Or (H131-H135)

Quantity Tons: 0.04
Waste Quantity: 80
Quantity Unit: P
Additional Code 1: Not reported
Additional Code 2: Not reported
Additional Code 3: Not reported
Additional Code 4: Not reported
Additional Code 5: Not reported

Shipment Date: 20170811
Creation Date: 6/13/2018 18:30:59
Receipt Date: 20170822
Manifest ID: 009308695FLE
Trans EPA ID: MNS000110924
Trans Name: STERICYCLE SPECIALTY WASTE SOLUTIONS INC
Trans 2 EPA ID: CAR000217554
Trans 2 Name: CRUZ CONTAINERS LOGISTICS INC
TSDf EPA ID: CAD008364432
Trans Name: RHO CHEM LLC
TSDf Alt EPA ID: Not reported
TSDf Alt Name: Not reported
Waste Code Description: 122 - Alkaline solution without metals (pH > 12.5)
RCRA Code: D002
Meth Code: H141 - Storage, Bulking, And/Or Transfer Off Site--No Treatment/Reovery (H010-H129) Or (H131-H135)

Quantity Tons: 0.0015
Waste Quantity: 3
Quantity Unit: P
Additional Code 1: Not reported
Additional Code 2: Not reported
Additional Code 3: Not reported
Additional Code 4: Not reported

Map ID
Direction
Distance
Elevation

MAP FINDINGS

Site

Database(s)

EDR ID Number
EPA ID Number

DOLLAR TREE #05859 (Continued)

S118938432

Additional Code 5:	Not reported
Shipment Date:	20170222
Creation Date:	4/23/2017 18:30:10
Receipt Date:	20170227
Manifest ID:	009388307FLE
Trans EPA ID:	MNS000110924
Trans Name:	STERICYCLE SPECIALTY WASTE SOLUTIONS INC
Trans 2 EPA ID:	CAD983649880
Trans 2 Name:	PSC ENVIRONMENTAL SERVICES LP
TSDf EPA ID:	CAD008364432
Trans Name:	RHO CHEM LLC
TSDf Alt EPA ID:	Not reported
TSDf Alt Name:	Not reported
Waste Code Description:	181 - Other inorganic solid waste Organics
RCRA Code:	Not reported
Meth Code:	H141 - Storage, Bulking, And/Or Transfer Off Site--No Treatment/Reovery (H010-H129) Or (H131-H135)
Quantity Tons:	0.037
Waste Quantity:	74
Quantity Unit:	P
Additional Code 1:	Not reported
Additional Code 2:	Not reported
Additional Code 3:	Not reported
Additional Code 4:	Not reported
Additional Code 5:	Not reported
Shipment Date:	20170222
Creation Date:	4/23/2017 18:30:10
Receipt Date:	20170227
Manifest ID:	009388307FLE
Trans EPA ID:	MNS000110924
Trans Name:	STERICYCLE SPECIALTY WASTE SOLUTIONS INC
Trans 2 EPA ID:	CAD983649880
Trans 2 Name:	PSC ENVIRONMENTAL SERVICES LP
TSDf EPA ID:	CAD008364432
Trans Name:	RHO CHEM LLC
TSDf Alt EPA ID:	Not reported
TSDf Alt Name:	Not reported
Waste Code Description:	331 - Off-specification, aged, or surplus organics
RCRA Code:	Not reported
Meth Code:	H141 - Storage, Bulking, And/Or Transfer Off Site--No Treatment/Reovery (H010-H129) Or (H131-H135)
Quantity Tons:	0.0545
Waste Quantity:	109
Quantity Unit:	P
Additional Code 1:	Not reported
Additional Code 2:	Not reported
Additional Code 3:	Not reported
Additional Code 4:	Not reported
Additional Code 5:	Not reported
Shipment Date:	20170222
Creation Date:	4/23/2017 18:30:10
Receipt Date:	20170227
Manifest ID:	009388307FLE
Trans EPA ID:	MNS000110924

Map ID
Direction
Distance
Elevation

MAP FINDINGS

Site

Database(s)

EDR ID Number
EPA ID Number

DOLLAR TREE #05859 (Continued)

S118938432

Trans Name:	STERICYCLE SPECIALTY WASTE SOLUTIONS INC
Trans 2 EPA ID:	CAD983649880
Trans 2 Name:	PSC ENVIRONMENTAL SERVICES LP
TSDf EPA ID:	CAD008364432
Trans Name:	RHO CHEM LLC
TSDf Alt EPA ID:	Not reported
TSDf Alt Name:	Not reported
Waste Code Description:	214 - Unspecified solvent mixture
RCRA Code:	D035
Meth Code:	H141 - Storage, Bulking, And/Or Transfer Off Site--No Treatment/Reovery (H010-H129) Or (H131-H135)
Quantity Tons:	0.011
Waste Quantity:	22
Quantity Unit:	P
Additional Code 1:	D001
Additional Code 2:	Not reported
Additional Code 3:	Not reported
Additional Code 4:	Not reported
Additional Code 5:	Not reported
Shipment Date:	20170222
Creation Date:	4/23/2017 18:30:10
Receipt Date:	20170227
Manifest ID:	009388307FLE
Trans EPA ID:	MNS000110924
Trans Name:	STERICYCLE SPECIALTY WASTE SOLUTIONS INC
Trans 2 EPA ID:	CAD983649880
Trans 2 Name:	PSC ENVIRONMENTAL SERVICES LP
TSDf EPA ID:	CAD008364432
Trans Name:	RHO CHEM LLC
TSDf Alt EPA ID:	Not reported
TSDf Alt Name:	Not reported
Waste Code Description:	331 - Off-specification, aged, or surplus organics
RCRA Code:	D001
Meth Code:	H141 - Storage, Bulking, And/Or Transfer Off Site--No Treatment/Reovery (H010-H129) Or (H131-H135)
Quantity Tons:	0.0085
Waste Quantity:	17
Quantity Unit:	P
Additional Code 1:	Not reported
Additional Code 2:	Not reported
Additional Code 3:	Not reported
Additional Code 4:	Not reported
Additional Code 5:	Not reported
Additional Info:	
Year:	2016
Gen EPA ID:	CAL000406707
Shipment Date:	20151222
Creation Date:	3/25/2016 22:15:42
Receipt Date:	20151230
Manifest ID:	008505312FLE
Trans EPA ID:	MNS000110924
Trans Name:	STERICYCLE SPECIALTY WASTE SOLUTIONS INC
Trans 2 EPA ID:	CAD983649880
Trans 2 Name:	PSC ENVIRONMENTAL SERVICES LP

Map ID
Direction
Distance
Elevation

MAP FINDINGS

Site

Database(s)

EDR ID Number
EPA ID Number

DOLLAR TREE #05859 (Continued)

S118938432

TSDF EPA ID: CAD008364432
Trans Name: RHO CHEM LLC
TSDF Alt EPA ID: Not reported
TSDF Alt Name: Not reported
Waste Code Description: 214 - Unspecified solvent mixture
RCRA Code: D035
Meth Code: H141 - Storage, Bulking, And/Or Transfer Off Site--No Treatment/Reovery (H010-H129) Or (H131-H135)

Quantity Tons: 0.0065
Waste Quantity: 13
Quantity Unit: P
Additional Code 1: D001
Additional Code 2: Not reported
Additional Code 3: Not reported
Additional Code 4: Not reported
Additional Code 5: Not reported

Shipment Date: 20151222
Creation Date: 3/25/2016 22:15:42
Receipt Date: 20151230
Manifest ID: 008505312FLE
Trans EPA ID: MNS000110924
Trans Name: STERICYCLE SPECIALTY WASTE SOLUTIONS INC
Trans 2 EPA ID: CAD983649880
Trans 2 Name: PSC ENVIRONMENTAL SERVICES LP
TSDF EPA ID: CAD008364432
Trans Name: RHO CHEM LLC
TSDF Alt EPA ID: Not reported
TSDF Alt Name: Not reported
Waste Code Description: 141 - Off-specification, aged, or surplus inorganics
RCRA Code: Not reported
Meth Code: H141 - Storage, Bulking, And/Or Transfer Off Site--No Treatment/Reovery (H010-H129) Or (H131-H135)

Quantity Tons: 0.0425
Waste Quantity: 85
Quantity Unit: P
Additional Code 1: Not reported
Additional Code 2: Not reported
Additional Code 3: Not reported
Additional Code 4: Not reported
Additional Code 5: Not reported

Shipment Date: 20151222
Creation Date: 3/25/2016 22:15:42
Receipt Date: 20151230
Manifest ID: 008505312FLE
Trans EPA ID: MNS000110924
Trans Name: STERICYCLE SPECIALTY WASTE SOLUTIONS INC
Trans 2 EPA ID: CAD983649880
Trans 2 Name: PSC ENVIRONMENTAL SERVICES LP
TSDF EPA ID: CAD008364432
Trans Name: RHO CHEM LLC
TSDF Alt EPA ID: Not reported
TSDF Alt Name: Not reported
Waste Code Description: 122 - Alkaline solution without metals (pH > 12.5)
RCRA Code: D002
Meth Code: H141 - Storage, Bulking, And/Or Transfer Off Site--No

Map ID
Direction
Distance
Elevation

MAP FINDINGS

Site

Database(s)

EDR ID Number
EPA ID Number

DOLLAR TREE #05859 (Continued)

S118938432

Treatment/Reovery (H010-H129) Or (H131-H135)
Quantity Tons: 0.0435
Waste Quantity: 87
Quantity Unit: P
Additional Code 1: Not reported
Additional Code 2: Not reported
Additional Code 3: Not reported
Additional Code 4: Not reported
Additional Code 5: Not reported

Additional Info:

Year: 2015
Gen EPA ID: CAL000406707

Shipment Date: 20151222
Creation Date: 3/25/2016 22:15:42
Receipt Date: 20151230
Manifest ID: 008505312FLE
Trans EPA ID: MNS000110924
Trans Name: STERICYCLE SPECIALTY WASTE SOLUTIONS INC
Trans 2 EPA ID: CAD983649880
Trans 2 Name: PSC ENVIRONMENTAL SERVICES LP
TSDf EPA ID: CAD008364432
Trans Name: RHO CHEM LLC
TSDf Alt EPA ID: Not reported
TSDf Alt Name: Not reported
Waste Code Description: 214 - Unspecified solvent mixture
RCRA Code: D035
Meth Code: H141 - Storage, Bulking, And/Or Transfer Off Site--No Treatment/Reovery (H010-H129) Or (H131-H135)

Quantity Tons: 0.0065
Waste Quantity: 13
Quantity Unit: P
Additional Code 1: D001
Additional Code 2: Not reported
Additional Code 3: Not reported
Additional Code 4: Not reported
Additional Code 5: Not reported

Shipment Date: 20151222
Creation Date: 3/25/2016 22:15:42
Receipt Date: 20151230
Manifest ID: 008505312FLE
Trans EPA ID: MNS000110924
Trans Name: STERICYCLE SPECIALTY WASTE SOLUTIONS INC
Trans 2 EPA ID: CAD983649880
Trans 2 Name: PSC ENVIRONMENTAL SERVICES LP
TSDf EPA ID: CAD008364432
Trans Name: RHO CHEM LLC
TSDf Alt EPA ID: Not reported
TSDf Alt Name: Not reported
Waste Code Description: 141 - Off-specification, aged, or surplus inorganics
RCRA Code: Not reported
Meth Code: H141 - Storage, Bulking, And/Or Transfer Off Site--No Treatment/Reovery (H010-H129) Or (H131-H135)

Quantity Tons: 0.0425
Waste Quantity: 85

Map ID
Direction
Distance
Elevation

MAP FINDINGS

Site

Database(s)

EDR ID Number
EPA ID Number

DOLLAR TREE #05859 (Continued)

S118938432

Quantity Unit: P
Additional Code 1: Not reported
Additional Code 2: Not reported
Additional Code 3: Not reported
Additional Code 4: Not reported
Additional Code 5: Not reported

Shipment Date: 20151222
Creation Date: 3/25/2016 22:15:42
Receipt Date: 20151230
Manifest ID: 008505312FLE
Trans EPA ID: MNS000110924
Trans Name: STERICYCLE SPECIALTY WASTE SOLUTIONS INC
Trans 2 EPA ID: CAD983649880
Trans 2 Name: PSC ENVIRONMENTAL SERVICES LP
TSDf EPA ID: CAD008364432
Trans Name: RHO CHEM LLC
TSDf Alt EPA ID: Not reported
TSDf Alt Name: Not reported
Waste Code Description: 122 - Alkaline solution without metals (pH > 12.5
RCRA Code: D002
Meth Code: H141 - Storage, Bulking, And/Or Transfer Off Site--No
Treatment/Reovery (H010-H129) Or (H131-H135)

Quantity Tons: 0.0435
Waste Quantity: 87
Quantity Unit: P
Additional Code 1: Not reported
Additional Code 2: Not reported
Additional Code 3: Not reported
Additional Code 4: Not reported
Additional Code 5: Not reported

LOS ANGELES HM:

Name: DOLLAR TREE #05859
Address: 1200 VINE ST
City,State,Zip: LOS ANGELES, CA 90038
Facility ID: FA0039897
Last Run Date: 06/01/2019
Status: ACTIVE

CERS:

Name: DOLLAR TREE #05859
Address: 1200 VINE ST
City,State,Zip: LOS ANGELES, CA 90038
Site ID: 276351
CERS ID: 10630009
CERS Description: Chemical Storage Facilities

Evaluation:

Eval General Type: Compliance Evaluation Inspection
Eval Date: 06-11-2019
Violations Found: No
Eval Type: Routine done by local agency
Eval Notes: Patrick Fernandez, Manager
Eval Division: Los Angeles County Fire Department
Eval Program: HW
Eval Source: CERS

Map ID
Direction
Distance
Elevation

MAP FINDINGS

Site

Database(s)

EDR ID Number
EPA ID Number

DOLLAR TREE #05859 (Continued)

S118938432

Coordinates:

Site ID: 276351
Facility Name: Dollar Tree #05859
Env Int Type Code: HWG
Program ID: 10630009
Coord Name: Not reported
Ref Point Type Desc: Center of a facility or station.
Latitude: 34.092690
Longitude: -118.326580

Affiliation:

Affiliation Type Desc: Facility Mailing Address
Entity Name: Mailing Address
Entity Title: Not reported
Affiliation Address: 500 Volvo Pkwy EH&S
Affiliation City: Chesapeake
Affiliation State: VA
Affiliation Country: Not reported
Affiliation Zip: 23320
Affiliation Phone: Not reported

Affiliation Type Desc: Document Preparer
Entity Name: Angela Jones
Entity Title: Not reported
Affiliation Address: Not reported
Affiliation City: Not reported
Affiliation State: Not reported
Affiliation Country: Not reported
Affiliation Zip: Not reported
Affiliation Phone: Not reported

Affiliation Type Desc: Environmental Contact
Entity Name: Stephanie Caiati
Entity Title: Not reported
Affiliation Address: 500 Volvo Pkwy
Affiliation City: Chesapeake
Affiliation State: VA
Affiliation Country: Not reported
Affiliation Zip: 23320
Affiliation Phone: Not reported

Affiliation Type Desc: Legal Owner
Entity Name: Dollar Tree Stores, Inc.
Entity Title: Not reported
Affiliation Address: 500 Volvo Pkwy
Affiliation City: Chesapeake
Affiliation State: VA
Affiliation Country: United States
Affiliation Zip: 23320
Affiliation Phone: (757) 321-5000

Affiliation Type Desc: CUPA District
Entity Name: Los Angeles City Fire Department
Entity Title: Not reported
Affiliation Address: 200 North Main Street, Room 1780
Affiliation City: Los Angeles

Map ID
Direction
Distance
Elevation

MAP FINDINGS

Site

Database(s)

EDR ID Number
EPA ID Number

DOLLAR TREE #05859 (Continued)

S118938432

Affiliation State: CA
Affiliation Country: Not reported
Affiliation Zip: 90012
Affiliation Phone: (213) 978-3680

Affiliation Type Desc: Identification Signer
Entity Name: Angela Jones
Entity Title: EH&S Specialist
Affiliation Address: Not reported
Affiliation City: Not reported
Affiliation State: Not reported
Affiliation Country: Not reported
Affiliation Zip: Not reported
Affiliation Phone: Not reported

Affiliation Type Desc: Operator
Entity Name: Dollar Tree Stores, Inc.
Entity Title: Not reported
Affiliation Address: Not reported
Affiliation City: Not reported
Affiliation State: Not reported
Affiliation Country: Not reported
Affiliation Zip: Not reported
Affiliation Phone: (757) 321-5000

Affiliation Type Desc: Parent Corporation
Entity Name: Dollar Tree Stores, Inc.
Entity Title: Not reported
Affiliation Address: Not reported
Affiliation City: Not reported
Affiliation State: Not reported
Affiliation Country: Not reported
Affiliation Zip: Not reported
Affiliation Phone: Not reported

HWTS:

Name: DOLLAR TREE #05859
Address: 1200 VINE ST
Address 2: Not reported
City,State,Zip: LOS ANGELES, CA 90038
EPA ID: CAL000406707
Inactive Date: Not reported
Create Date: 05/08/2015
Last Act Date: 09/10/2019
Mailing Name: Not reported
Mailing Address: 500 VOLVO PKWY
Mailing Address 2: Not reported
Mailing City,State,Zip: CHESAPEAKE, VA 233201604
Owner Name: DOLLAR TREE STORES, INC.
Owner Address: 500 VOLVO PKWY
Owner Address 2: Not reported
Owner City,State,Zip: CHESAPEAKE, VA 233201604
Contact Name: ANGELA JONES
Contact Address: 500 VOLVO PKWY
Contact Address 2: Not reported
City,State,Zip: CHESAPEAKE, VA 233201604

Map ID
Direction
Distance
Elevation

MAP FINDINGS

Site

Database(s)

EDR ID Number
EPA ID Number

DOLLAR TREE #05859 (Continued)

S118938432

NAICS:

EPA ID: CAL000406707
Create Date: 2015-05-08 11:44:06
NAICS Code: 45299
NAICS Description: All Other General Merchandise Stores
Issued EPA ID Date: 2015-05-08 11:44:06
Inactive Date: Not reported
Facility Name: DOLLAR TREE #05859
Facility Address: 1200 VINE ST
Facility Address 2: Not reported
Facility City: LOS ANGELES
Facility County: 19
Facility State: CA
Facility Zip: 90038

B15
East
< 1/8
0.071 mi.
373 ft.

DOLLAR TREE #05859
1200 VINE ST
LOS ANGELES, CA 90038

RCRA NonGen / NLR 1024849726
CAL000406707

Site 6 of 11 in cluster B

Relative:
Lower
Actual:
313 ft.

RCRA NonGen / NLR:
Date form received by agency: 2015-05-08 00:00:00
Facility name: DOLLAR TREE #05859
Facility address: 1200 VINE ST
LOS ANGELES, CA 90038
EPA ID: CAL000406707
Mailing address: 500 VOLVO PKWY
CHESAPEAKE, VA 23320-1604
Contact: ANGELA JONES
Contact address: 500 VOLVO PKWY
CHESAPEAKE, VA 23320-1604
Contact country: Not reported
Contact telephone: 757-321-5761
Contact email: AJONES@DOLLARTREE.COM
EPA Region: 09
Classification: Non-Generator
Description: Handler: Non-Generators do not presently generate hazardous waste

Owner/Operator Summary:

Owner/operator name: DOLLAR TREE STORES, INC.
Owner/operator address: 500 VOLVO PKWY
CHESAPEAKE, VA 23320
Owner/operator country: Not reported
Owner/operator telephone: 757-321-5000
Owner/operator email: Not reported
Owner/operator fax: Not reported
Owner/operator extension: Not reported
Legal status: Other
Owner/Operator Type: Owner
Owner/Op start date: Not reported
Owner/Op end date: Not reported
Owner/operator name: ANGELA JONES
Owner/operator address: 500 VOLVO PKWY
CHESAPEAKE, VA 23320

Map ID
 Direction
 Distance
 Elevation

MAP FINDINGS

Site

Database(s)

EDR ID Number
 EPA ID Number

DOLLAR TREE #05859 (Continued)

1024849726

Owner/operator country: Not reported
 Owner/operator telephone: 757-321-5761
 Owner/operator email: Not reported
 Owner/operator fax: Not reported
 Owner/operator extension: Not reported
 Legal status: Other
 Owner/Operator Type: Operator
 Owner/Op start date: Not reported
 Owner/Op end date: Not reported

Handler Activities Summary:

U.S. importer of hazardous waste: No
 Mixed waste (haz. and radioactive): No
 Recycler of hazardous waste: No
 Transporter of hazardous waste: No
 Treater, storer or disposer of HW: No
 Underground injection activity: No
 On-site burner exemption: No
 Furnace exemption: No
 Used oil fuel burner: No
 Used oil processor: No
 User oil refiner: No
 Used oil fuel marketer to burner: No
 Used oil Specification marketer: No
 Used oil transfer facility: No
 Used oil transporter: No

Violation Status: No violations found

E16
ESE
 < 1/8
 0.071 mi.
 377 ft.

AUSTIN BUD
1149 VINE WY
LOS ANGELES, CA

EDR Hist Cleaner **1009187798**
 N/A

Site 1 of 3 in cluster E

Relative: EDR Hist Cleaner
Lower

Actual: Year: Name:
 310 ft. 1937 AUSTIN BUD

Type:
 CLOTHES PRESSERS AND CLEANERS

B17
ENE
 < 1/8
 0.071 mi.
 377 ft.

BUEL WESLEY
1237 VINE WY
LOS ANGELES, CA

EDR Hist Auto **1009081132**
 N/A

Site 7 of 11 in cluster B

Relative: EDR Hist Auto
Higher

Actual: Year: Name:
 319 ft. 1933 BUEL WESLEY

Type:
 AUTOMOBILE REPAIRING

MAP FINDINGS

Map ID
Direction
Distance
Elevation

Site

Database(s)

EDR ID Number
EPA ID Number

B18 **CANTLEY TANZOLA** **EDR Hist Auto** **1009078382**
ESE **1158 VINE WY** **N/A**
< 1/8 **LOS ANGELES, CA**
0.079 mi.
415 ft. **Site 8 of 11 in cluster B**
Relative: EDR Hist Auto
Lower
Actual: Year: Name: Type:
311 ft. 1929 BAUMGARTNER JOHN GASOLINE AND OIL SERVICE STATION
 1933 CANTLEY TANZOLA GASOLINE AND OIL SERVICE STATIONS
 1937 MONROE AL SERVICE INC AUTOMOBILE REPAIRING
 1942 LIDDLE F K GASOLINE AND OIL SERVICE STATIONS

B19 **1158 N VINE ST** **UST** **U004299084**
ESE **HOLLYWOOD, CA** **N/A**
< 1/8
0.079 mi.
415 ft. **Site 9 of 11 in cluster B**
Relative: LOS ANGELES UST:
Lower Name: Not reported
Actual: Address: 1158 N VINE ST
311 ft. City,State,Zip: HOLLYWOOD, CA
 Facility ID: Not reported
 Last Run Date: 01/01/1900
 Status: HISTORICAL

C20 **SILVER LAB** **HAZMAT** **S123550529**
SSE **1123 N LILLIAN WY** **N/A**
< 1/8 **LOS ANGELES, CA 90038**
0.080 mi.
424 ft. **Site 2 of 6 in cluster C**
Relative: LOS ANGELES HM:
Lower Name: SILVER LAB
Actual: Address: 1123 N LILLIAN WY
305 ft. City,State,Zip: LOS ANGELES, CA 90038
 Facility ID: FA0031284
 Last Run Date: 06/01/2019
 Status: INACTIVE

F21 **COHEN DAVID** **EDR Hist Cleaner** **1009189048**
NE **1247 VINE WY** **N/A**
< 1/8 **LOS ANGELES, CA**
0.080 mi.
424 ft. **Site 1 of 18 in cluster F**
Relative: EDR Hist Cleaner
Higher
Actual: Year: Name: Type:
320 ft. 1929 BLOVETT BARNEY CLOTHES PRESSERS CLEANERS AND REPAIRERS
 1933 COHEN DAVID CLOTHES PRESSERS AND CLEANERS
 1937 PFINGST A A CLOTHES PRESSERS AND CLEANERS

Map ID
Direction
Distance
Elevation

MAP FINDINGS

Site

Database(s)

EDR ID Number
EPA ID Number

B22
ESE
< 1/8
0.081 mi.
427 ft.

BINGHAM B T
1156 VINE WY
LOS ANGELES, CA
Site 10 of 11 in cluster B

EDR Hist Auto **1009080646**
N/A

Relative:
Lower

EDR Hist Auto

Actual:
311 ft.

Year: Name:
1929 BINGHAM B T

Type:
AUTOMOBILE REPAIRING AND SERVICE STATIONS

F23
NE
< 1/8
0.081 mi.
429 ft.

FOUNTAIN-VINE PLAZA
1253 NORTH VINE STREET
HOLLYWOOD, CA 90038
Site 2 of 18 in cluster F

CPS-SLIC **S107619977**
BROWNFIELDS **N/A**
CERS

Relative:
Higher

CPS-SLIC:

Actual:
321 ft.

Name: FOUNTAIN-VINE PLAZA
Address: 1253 NORTH VINE STREET
City,State,Zip: HOLLYWOOD, CA 90038
Region: STATE
Facility Status: Completed - Case Closed
Status Date: 02/08/2016
Global Id: SL0603734628
Lead Agency: LOS ANGELES RWQCB (REGION 4)
Lead Agency Case Number: Not reported
Latitude: 34.094165751
Longitude: -118.32709908
Case Type: Cleanup Program Site
Case Worker: MZ
Local Agency: Not reported
RB Case Number: 1196
File Location: Regional Board
Potential Media Affected: Aquifer used for drinking water supply
Potential Contaminants of Concern: Tetrachloroethylene (PCE), Trichloroethylene (TCE), Gasoline
Site History: The southwest corner of the intersection of Fountain Ave and Vine Street contained a former dry cleaning facility and a former gasoline station. The RP has not yet complied with Regional Board requirements to conduct additional soil and groundwater investigations in the northeastern portion of the site..

[Click here to access the California GeoTracker records for this facility:](#)

BROWNFIELDS:

Name: FOUNTAIN-VINE PLAZA
Address: 1253 NORTH VINE STREET
City,State,Zip: HOLLYWOOD, CA 90038
Global ID: SL0603734628
Latitude: 34.094165751
Longitude: -118.32709908
Project Type: Cleanup Program Site
Status: Completed - Case Closed
Status Date: 02/08/2016
Lead Agency: LOS ANGELES RWQCB (REGION 4)
Last Correspondence Date: 02/08/2016
Release Type: Other Type of Release
Contaminant(s) of Concern: Tetrachloroethylene (PCE), Trichloroethylene (TCE), Gasoline
Media of Concern: Aquifer used for drinking water supply

Map ID
Direction
Distance
Elevation

MAP FINDINGS

Site

Database(s)

EDR ID Number
EPA ID Number

FOUNTAIN-VINE PLAZA (Continued)

S107619977

Past Use(s) that Caused Contamination: Not reported
Human Health Exposure Controlled: INSUFFICIENT DATA
Human Health Exposure Controlled Date: 12/05/2008
Groundwater Migration Controlled: UNDETERMINED
Groundwater Migration Controlled Date: 12/05/2008
Primary Caseworker Name: Mohammad M. Zaidi
Primary Caseworker Organization Name: LOS ANGELES RWQCB (REGION 4)
Primary Caseworker Phone Number: 213-576-6732
Primary Caseworker Address: 320 WEST 4TH STREET, SUITE 200
Primary Caseworker Address: LOS ANGELES
Primary Caseworker Address: CA
Primary Caseworker Email: mohammad.zaidi@waterboards.ca.gov

CERS:

Name: FOUNTAIN-VINE PLAZA
Address: 1253 NORTH VINE STREET
City,State,Zip: HOLLYWOOD, CA 90038
Site ID: 221155
CERS ID: SL0603734628
CERS Description: Cleanup Program Site

Affiliation:

Affiliation Type Desc: Regional Board Caseworker
Entity Name: Mohammad M. Zaidi - LOS ANGELES RWQCB (REGION 4)
Entity Title: Not reported
Affiliation Address: 320 West 4th Street, Suite 200
Affiliation City: Los Angeles
Affiliation State: CA
Affiliation Country: Not reported
Affiliation Zip: Not reported
Affiliation Phone: 2135766732

**F24
NE
< 1/8
0.085 mi.
447 ft.**

**SNOW WHITE CLEANERS, WON YEE KIM
1246 N VINE ST
HOLLYWOOD, CA 90038
Site 3 of 18 in cluster F**

**DRYCLEANERS S121696337
N/A**

**Relative:
Higher**

DRYCLEAN SOUTH COAST:

**Actual:
320 ft.**

Name: SNOW WHITE CLEANERS, WON YEE KIM
Address: 1246 N VINE ST
City,State,Zip: HOLLYWOOD, CA 90038
Facility ID: 157268
Application Number: 490303
Permit Number: G1453
Status: A
Representative Name: WON YEE KIM
Representative Telephone: 323 4655564
Permit Status: INACT_NR
BCAT Number: 000233
BCAT Description: DRY CLEANING EQUIP PETROLEUM SOLVENT
CCAT Number: Not reported
CCAT Description: Not reported
UTM East: 377.61999512
UTM North: 3773.1398926

Name: SNOW WHITE CLEANERS, WON YEE KIM

Map ID
 Direction
 Distance
 Elevation

MAP FINDINGS

Site

Database(s)

EDR ID Number
 EPA ID Number

SNOW WHITE CLEANERS, WON YEE KIM (Continued)

S121696337

Address: 1246 N VINE ST
 City,State,Zip: HOLLYWOOD, CA 90038
 Facility ID: 157268
 Application Number: 492358
 Permit Number: F1003
 Status: A
 Representative Name: WON YEE KIM
 Representative Telephone: 323 4655564
 Permit Status: INACTIVE
 BCAT Number: 000233
 BCAT Description: DRY CLEANING EQUIP PETROLEUM SOLVENT
 CCAT Number: Not reported
 CCAT Description: Not reported
 UTM East: 377.61999512
 UTM North: 3773.1398926

**F25
 NE
 < 1/8
 0.085 mi.
 447 ft.**

**MARQUIS CLEANERS
 1246 VINE ST
 LOS ANGELES, CA 90038
 Site 4 of 18 in cluster F**

**EDR Hist Cleaner 1018448089
 N/A**

**Relative:
 Higher**

EDR Hist Cleaner

**Actual:
 320 ft.**

Year:	Name:	Type:
1986	MARQUIS CLEANERS	Garment Pressing And Cleaners' Agents
1987	MARQUIS CLEANERS	Garment Pressing And Cleaners' Agents
1988	MARQUIS CLEANERS	Garment Pressing And Cleaners' Agents
1989	MARQUIS CLEANERS	Garment Pressing And Cleaners' Agents
1990	MARQUIS CLEANERS	Garment Pressing And Cleaners' Agents
1991	MARQUIS CLEANERS	Garment Pressing And Cleaners' Agents
1992	MARQUIS CLEANERS	Garment Pressing And Cleaners' Agents
1993	MARQUIS CLEANERS	Garment Pressing And Cleaners' Agents
1994	MARQUIS CLEANERS	Garment Pressing And Cleaners' Agents
1995	MARQUIS CLEANERS	Garment Pressing And Cleaners' Agents
1996	MARQUIS CLEANERS	Garment Pressing And Cleaners' Agents
1997	MARQUIS CLEANERS	Garment Pressing And Cleaners' Agents
1998	MARQUIS CLEANERS	Garment Pressing And Cleaners' Agents
1999	MARQUIS CLEANERS	Garment Pressing And Cleaners' Agents
2008	SNOW WHITE CLEANERS	Drycleaning Plants, Except Rugs
2009	SNOW WHITE CLEANERS	Drycleaning Plants, Except Rugs
2010	SNOW WHITE CLEANERS	Drycleaning Plants, Except Rugs
2011	SNOW WHITE CLEANERS	Drycleaning Plants, Except Rugs
2012	SNOW WHITE CLEANERS	Drycleaning Plants, Except Rugs
2013	SNOW WHITE CLEANERS	Drycleaning Plants, Except Rugs
2014	SNOW WHITE CLEANERS	Drycleaning Plants, Except Rugs

Map ID
Direction
Distance
Elevation

MAP FINDINGS

Site

Database(s)

EDR ID Number
EPA ID Number

F26
NE
< 1/8
0.085 mi.
447 ft.

BUBBLES DRY CLEAN IT INC
1246 VINE ST
LOS ANGELES, CA 90038

RCRA NonGen / NLR

1024857408
CAL000422771

Site 5 of 18 in cluster F

Relative:
Higher

RCRA NonGen / NLR:

Actual:
320 ft.

Date form received by agency: 2016-12-05 00:00:00.0
Facility name: BUBBLES DRY CLEAN IT INC
Facility address: 1246 VINE ST
LOS ANGELES, CA 90038
EPA ID: CAL000422771
Contact: MIHRAN DZHMBLYAN / TAMARA TASHCHYAN
Contact address: 6935 PEACH AVE
VAN NUYS, CA 91406
Contact country: Not reported
Contact telephone: 818-634-0125
Contact email: TINATASH01@ME.COM
EPA Region: 09
Classification: Non-Generator
Description: Handler: Non-Generators do not presently generate hazardous waste

Owner/Operator Summary:

Owner/operator name: BUBBLES DRY CLEAN IT INC
Owner/operator address: 6935 PEACH AVE
VAN NUYS, CA 91406
Owner/operator country: Not reported
Owner/operator telephone: 818-620-7461
Owner/operator email: Not reported
Owner/operator fax: Not reported
Owner/operator extension: Not reported
Legal status: Other
Owner/Operator Type: Owner
Owner/Op start date: Not reported
Owner/Op end date: Not reported

Owner/operator name: MIHRAN DZHMBLYAN / TAMARA TASHCHYAN
Owner/operator address: 6935 PEACH AVE
VAN NUYS, CA 91406
Owner/operator country: Not reported
Owner/operator telephone: 818-634-0125
Owner/operator email: Not reported
Owner/operator fax: Not reported
Owner/operator extension: Not reported
Legal status: Other
Owner/Operator Type: Operator
Owner/Op start date: Not reported
Owner/Op end date: Not reported

Handler Activities Summary:

U.S. importer of hazardous waste: No
Mixed waste (haz. and radioactive): No
Recycler of hazardous waste: No
Transporter of hazardous waste: No
Treater, storer or disposer of HW: No
Underground injection activity: No
On-site burner exemption: No
Furnace exemption: No

Map ID
Direction
Distance
Elevation

MAP FINDINGS

Site

Database(s)

EDR ID Number
EPA ID Number

BUBBLES DRY CLEAN IT INC (Continued)

1024857408

Used oil fuel burner: No
Used oil processor: No
User oil refiner: No
Used oil fuel marketer to burner: No
Used oil Specification marketer: No
Used oil transfer facility: No
Used oil transporter: No

Violation Status: No violations found

**F27
NE
< 1/8
0.085 mi.
447 ft.
Relative:
Higher
Actual:
320 ft.**

**SNOW WHITE CLEANERS
1246 N VINE ST
HOLLYWOOD, CA 90038
Site 6 of 18 in cluster F**

**FINDS 1008152789
DRYCLEANERS N/A**

FINDS:
Registry ID: 110018964566

Click Here:

Environmental Interest/Information System:

California Hazardous Waste Tracking System - Datamart (HWTS-DATAMART) provides California with information on hazardous waste shipments for generators, transporters, and treatment, storage, and disposal facilities.
STATE MASTER

[Click this hyperlink](#) while viewing on your computer to access additional FINDS: detail in the EDR Site Report.

DRYCLEANERS:

Name: SNOW WHITE CLEANERS
Address: 1246 N VINE ST
City,State,Zip: HOLLYWOOD, CA 900380000
EPA Id: CAD981617319
NAICS Code: 81232
NAICS Description: Drycleaning and Laundry Services (except Coin-Operated)
SIC Code: 7211
SIC Description: Power Laundries, Family and Commercial
Create Date: 04/10/1987
Facility Active: No
Inactive Date: 06/30/2008
Facility Addr2: Not reported
Owner Name: ARTUR TERZIYAN
Owner Address: 1246 N VINE ST
Owner Address 2: Not reported
Owner Telephone: 3234655564
Contact Name: ARTUR TERZIYAN
Contact Address: 1246 N VINE ST
Contact Address 2: Not reported
Contact Telephone: 3234655564
Mailing Name: Not reported
Mailing Address 1: 1246 N VINE ST
Mailing Address 2: Not reported
Mailing City: HOLLYWOOD
Mailing State: CA
Mailing Zip: 900380000
Owner Fax: Not reported
Region Code: 3

Map ID
Direction
Distance
Elevation

MAP FINDINGS

Site

Database(s)

EDR ID Number
EPA ID Number

SNOW WHITE CLEANERS (Continued)

1008152789

DRYCLEAN SOUTH COAST:

Name: SNOW WHITE CLEANERS
Address: 1246 N VINE ST
City,State,Zip: HOLLYWOOD, CA 90028
Facility ID: 133324
Application Number: 404111
Permit Number: F53773
Status: I
Representative Name: ARTHUR KAJIWARA
Representative Telephone: 323 6860800
Permit Status: INACTIVE
BCAT Number: 000234
BCAT Description: DRY CLEANING EQUIP PERCHLOROETHYLENE
CCAT Number: Not reported
CCAT Description: Not reported
UTM East: 378.20999146
UTM North: 3772.7199707

Name: SNOW WHITE CLEANERS
Address: 1246 N VINE ST
City,State,Zip: HOLLYWOOD, CA 90028
Facility ID: 133324
Application Number: 418376
Permit Number: F62467
Status: I
Representative Name: ARTHUR KAJIWARA
Representative Telephone: 323 6860800
Permit Status: INACTIVE
BCAT Number: 000233
BCAT Description: DRY CLEANING EQUIP PETROLEUM SOLVENT
CCAT Number: Not reported
CCAT Description: Not reported
UTM East: 378.20999146
UTM North: 3772.7199707

Name: SNOW WHITE CLEANERS
Address: 1246 N VINE ST
City,State,Zip: HOLLYWOOD, CA 90028
Facility ID: 133324
Application Number: 419477
Permit Number: F63930
Status: I
Representative Name: ARTHUR KAJIWARA
Representative Telephone: 323 6860800
Permit Status: INACTIVE
BCAT Number: 000233
BCAT Description: DRY CLEANING EQUIP PETROLEUM SOLVENT
CCAT Number: Not reported
CCAT Description: Not reported
UTM East: 378.20999146
UTM North: 3772.7199707

Map ID
 Direction
 Distance
 Elevation

MAP FINDINGS

Site

Database(s)

EDR ID Number
 EPA ID Number

F28 **BUBBLES DRY CLEAN IT INC**
NE **1246 VINE ST**
< 1/8 **LOS ANGELES, CA 90038**
0.085 mi.
447 ft. **Site 7 of 18 in cluster F**

DRYCLEANERS **S120052823**
HWTS **N/A**

Relative:
Higher
Actual:
320 ft.

DRYCLEANERS:
 Name: BUBBLES DRY CLEAN IT INC
 Address: 1246 VINE ST
 City,State,Zip: LOS ANGELES, CA 90038
 EPA Id: CAL000422771
 NAICS Code: 81232
 NAICS Description: Drycleaning and Laundry Services (except Coin-Operated)
 SIC Code: 7211
 SIC Description: Power Laundries, Family and Commercial
 Create Date: 12/05/2016
 Facility Active: Yes
 Inactive Date: Not reported
 Facility Addr2: Not reported
 Owner Name: BUBBLES DRY CLEAN IT INC
 Owner Address: 6935 PEACH AVE
 Owner Address 2: Not reported
 Owner Telephone: 8186207461
 Contact Name: MIHRAN DZHMBLYAN / TAMARA TASHCHYAN
 Contact Address: 6935 PEACH AVE
 Contact Address 2: Not reported
 Contact Telephone: 8186340125
 Mailing Name: Not reported
 Mailing Address 1: 1246 VINE ST
 Mailing Address 2: Not reported
 Mailing City: LOS ANGELES
 Mailing State: CA
 Mailing Zip: 90038
 Owner Fax: 3234616550
 Region Code: 3

HWTS:
 Name: BUBBLES DRY CLEAN IT INC
 Address: 1246 VINE ST
 Address 2: Not reported
 City,State,Zip: LOS ANGELES, CA 90038
 EPA ID: CAL000422771
 Inactive Date: Not reported
 Create Date: 12/05/2016
 Last Act Date: 11/05/2018
 Mailing Name: Not reported
 Mailing Address: 1246 VINE ST
 Mailing Address 2: Not reported
 Mailing City,State,Zip: LOS ANGELES, CA 90038
 Owner Name: BUBBLES DRY CLEAN IT INC
 Owner Address: 6935 PEACH AVE
 Owner Address 2: Not reported
 Owner City,State,Zip: VAN NUYS, CA 91406
 Contact Name: MIHRAN DZHMBLYAN / TAMARA TASHCHYAN
 Contact Address: 6935 PEACH AVE
 Contact Address 2: Not reported
 City,State,Zip: VAN NUYS, CA 91406

NAICS:

Map ID
Direction
Distance
Elevation

MAP FINDINGS

Site

Database(s)

EDR ID Number
EPA ID Number

BUBBLES DRY CLEAN IT INC (Continued)

S120052823

EPA ID: CAL000422771
Create Date: 2016-12-05 08:26:14
NAICS Code: 81232
NAICS Description: Drycleaning and Laundry Services (except Coin-Operated)
Issued EPA ID Date: 2016-12-05 08:26:14
Inactive Date: Not reported
Facility Name: BUBBLES DRY CLEAN IT INC
Facility Address: 1246 VINE ST
Facility Address 2: Not reported
Facility City: LOS ANGELES
Facility County: 19
Facility State: CA
Facility Zip: 90038

F29
NE
< 1/8
0.085 mi.
447 ft.

SNOW WHITE CLEANERS
1246 NORTH VINE STREET, LOS ANGELES, CA
LOS ANGELES, CA 90038

ENVIROSTOR **S109348548**
VCP **N/A**
DEED

Site 8 of 18 in cluster F

Relative:
Higher
Actual:
320 ft.

ENVIROSTOR:
Name: SNOW WHITE CLEANERS
Address: 1246 NORTH VINE STREET, LOS ANGELES, CA
City,State,Zip: LOS ANGELES, CA 90038
Facility ID: 60000967
Status: Certified O&M - Land Use Restrictions Only
Status Date: 08/07/2013
Site Code: 301397
Site Type: Voluntary Cleanup
Site Type Detailed: Voluntary Cleanup
Acres: 1.49
NPL: NO
Regulatory Agencies: SMBRP
Lead Agency: SMBRP
Program Manager: Manjul Bose
Supervisor: Juli Propes
Division Branch: Cleanup Chatsworth
Assembly: 50
Senate: 26
Special Program: Voluntary Cleanup Program
Restricted Use: YES
Site Mgmt Req: NONE SPECIFIED
Funding: Responsible Party
Latitude: 34.09369
Longitude: -118.3265
APN: 5534-001-400, 5534001400
Past Use: DRY CLEANING
Potential COC: Tetrachloroethylene (PCE
Confirmed COC: Tetrachloroethylene (PCE
Potential Description: IA, SOIL, SV
Alias Name: 5534-001-400
Alias Type: APN
Alias Name: 5534001400
Alias Type: APN
Alias Name: 301397
Alias Type: Project Code (Site Code)
Alias Name: 60000967

Map ID
Direction
Distance
Elevation

MAP FINDINGS

Site

Database(s)

EDR ID Number
EPA ID Number

SNOW WHITE CLEANERS (Continued)

S109348548

Alias Type: Envirostor ID Number

Completed Info:

Completed Area Name: PROJECT WIDE
Completed Sub Area Name: Not reported
Completed Document Type: Environmental Oversight/Voluntary Cleanup Agreement
Completed Date: 09/17/2008
Comments: VCA Agreement was signed off by Tedd Yargeau.

Completed Area Name: PROJECT WIDE
Completed Sub Area Name: Not reported
Completed Document Type: Correspondence
Completed Date: 02/04/2010
Comments: Letter sent with billing package.

Completed Area Name: PROJECT WIDE
Completed Sub Area Name: Not reported
Completed Document Type: Preliminary Endangerment Assessment Report
Completed Date: 05/15/2009
Comments: Not reported

Completed Area Name: PROJECT WIDE
Completed Sub Area Name: Not reported
Completed Document Type: Fieldwork
Completed Date: 06/22/2009
Comments: Fieldwork completed. Preliminary results received.

Completed Area Name: PROJECT WIDE
Completed Sub Area Name: Not reported
Completed Document Type: Site Characterization Workplan
Completed Date: 07/22/2009
Comments: ESA workplan approved.

Completed Area Name: PROJECT WIDE
Completed Sub Area Name: Not reported
Completed Document Type: Site Characterization Report
Completed Date: 02/25/2010
Comments: No more revisions on SCR, GW monitoring well installation workplan approved as of 2/25/2010.

Completed Area Name: PROJECT WIDE
Completed Sub Area Name: Not reported
Completed Document Type: *Correspondence - Received
Completed Date: 09/16/2009
Comments: Sent out DTSC response.

Completed Area Name: PROJECT WIDE
Completed Sub Area Name: Not reported
Completed Document Type: Well Installation Workplan
Completed Date: 02/25/2010
Comments: No More Revisions on document. Workplan approved.

Completed Area Name: PROJECT WIDE
Completed Sub Area Name: Not reported
Completed Document Type: Fieldwork
Completed Date: 07/31/2010
Comments: GW wells have been installed and sampled by RP. DTSC was not present at sampling event.

Map ID
Direction
Distance
Elevation

MAP FINDINGS

Site

Database(s)

EDR ID Number
EPA ID Number

SNOW WHITE CLEANERS (Continued)

S109348548

Completed Area Name: PROJECT WIDE
Completed Sub Area Name: Not reported
Completed Document Type: *Correspondence - Received
Completed Date: 08/10/2010
Comments: Not reported

Completed Area Name: PROJECT WIDE
Completed Sub Area Name: Not reported
Completed Document Type: Monitoring Report
Completed Date: 10/14/2010
Comments: Completed.

Completed Area Name: PROJECT WIDE
Completed Sub Area Name: Not reported
Completed Document Type: Monitoring Report
Completed Date: 02/15/2011
Comments: Comments Issued on November 2010 GWMR

Completed Area Name: PROJECT WIDE
Completed Sub Area Name: Not reported
Completed Document Type: Monitoring Report
Completed Date: 08/17/2011
Comments: Groundwater monitoring report received. NO comments issued. Single comment verbally mentioned to RP.

Completed Area Name: PROJECT WIDE
Completed Sub Area Name: Not reported
Completed Document Type: Monitoring Report
Completed Date: 08/17/2011
Comments: Groundwater monitoring approved with comments.

Completed Area Name: PROJECT WIDE
Completed Sub Area Name: Not reported
Completed Document Type: Monitoring Report
Completed Date: 01/20/2012
Comments: Approved after meeting with RP.

Completed Area Name: PROJECT WIDE
Completed Sub Area Name: Not reported
Completed Document Type: Site Characterization Report
Completed Date: 09/25/2012
Comments: Site determined for NFA approval, to be issued.

Completed Area Name: PROJECT WIDE
Completed Sub Area Name: Not reported
Completed Document Type: Risk Assessment Report
Completed Date: 09/25/2012
Comments: Pre-NFA Letter issued.

Completed Area Name: PROJECT WIDE
Completed Sub Area Name: Not reported
Completed Document Type: Monitoring Report
Completed Date: 09/25/2012
Comments: Completed

Completed Area Name: PROJECT WIDE
Completed Sub Area Name: Not reported

Map ID
Direction
Distance
Elevation

MAP FINDINGS

Site

Database(s)

EDR ID Number
EPA ID Number

SNOW WHITE CLEANERS (Continued)

S109348548

Completed Document Type: Cost Recovery Closeout Memo
Completed Date: 08/07/2013
Comments: CRU Memo Completed

Completed Area Name: PROJECT WIDE
Completed Sub Area Name: Not reported
Completed Document Type: Letter - Demand
Completed Date: 07/20/2012
Comments: 1st demand letter sent out

Completed Area Name: PROJECT WIDE
Completed Sub Area Name: Not reported
Completed Document Type: Land Use Restriction
Completed Date: 08/01/2013
Comments: LUC Filed with County on 7/25/2013, received by DTSC 8/1/2013

Completed Area Name: PROJECT WIDE
Completed Sub Area Name: Not reported
Completed Document Type: No Further Action Letter
Completed Date: 08/07/2013
Comments: NFA Letter Issued

Completed Area Name: PROJECT WIDE
Completed Sub Area Name: Not reported
Completed Document Type: Certification
Completed Date: 02/21/2014
Comments: Not reported

Future Area Name: Not reported
Future Sub Area Name: Not reported
Future Document Type: Not reported
Future Due Date: Not reported
Schedule Area Name: Not reported
Schedule Sub Area Name: Not reported
Schedule Document Type: Not reported
Schedule Due Date: Not reported
Schedule Revised Date: Not reported

VCP:

Name: SNOW WHITE CLEANERS
Address: 1246 NORTH VINE STREET, LOS ANGELES, CA
City,State,Zip: LOS ANGELES, CA 90038
Facility ID: 60000967
Site Type: Voluntary Cleanup
Site Type Detail: Voluntary Cleanup
Site Mgmt. Req.: NONE SPECIFIED
Acres: 1.49
National Priorities List: NO
Cleanup Oversight Agencies: SMBRP
Lead Agency: SMBRP
Lead Agency Description: DTSC - Site Cleanup Program
Project Manager: Manjul Bose
Supervisor: Juli Propes
Division Branch: Cleanup Chatsworth
Site Code: 301397
Assembly: 50
Senate: 26

Map ID
Direction
Distance
Elevation

MAP FINDINGS

Site

Database(s)

EDR ID Number
EPA ID Number

SNOW WHITE CLEANERS (Continued)

S109348548

Special Programs Code: Voluntary Cleanup Program
Status: Certified O&M - Land Use Restrictions Only
Status Date: 08/07/2013
Restricted Use: YES
Funding: Responsible Party
Lat/Long: 34.09369 / -118.3265
APN: 5534-001-400, 5534001400
Past Use: DRY CLEANING
Potential COC: 30022
Confirmed COC: 30022
Potential Description: IA, SOIL, SV
Alias Name: 5534-001-400
Alias Type: APN
Alias Name: 5534001400
Alias Type: APN
Alias Name: 301397
Alias Type: Project Code (Site Code)
Alias Name: 60000967
Alias Type: Envirostor ID Number

Completed Info:

Completed Area Name: PROJECT WIDE
Completed Sub Area Name: Not reported
Completed Document Type: Environmental Oversight/Voluntary Cleanup Agreement
Completed Date: 09/17/2008
Comments: VCA Agreement was signed off by Tedd Yargeau.

Completed Area Name: PROJECT WIDE
Completed Sub Area Name: Not reported
Completed Document Type: Correspondence
Completed Date: 02/04/2010
Comments: Letter sent with billing package.

Completed Area Name: PROJECT WIDE
Completed Sub Area Name: Not reported
Completed Document Type: Preliminary Endangerment Assessment Report
Completed Date: 05/15/2009
Comments: Not reported

Completed Area Name: PROJECT WIDE
Completed Sub Area Name: Not reported
Completed Document Type: Fieldwork
Completed Date: 06/22/2009
Comments: Fieldwork completed. Preliminary results received.

Completed Area Name: PROJECT WIDE
Completed Sub Area Name: Not reported
Completed Document Type: Site Characterization Workplan
Completed Date: 07/22/2009
Comments: ESA workplan approved.

Completed Area Name: PROJECT WIDE
Completed Sub Area Name: Not reported
Completed Document Type: Site Characterization Report
Completed Date: 02/25/2010
Comments: No more revisions on SCR, GW monitoring well installation workplan approved as of 2/25/2010.

Map ID
Direction
Distance
Elevation

MAP FINDINGS

Site

Database(s)

EDR ID Number
EPA ID Number

SNOW WHITE CLEANERS (Continued)

S109348548

Completed Area Name: PROJECT WIDE
Completed Sub Area Name: Not reported
Completed Document Type: *Correspondence - Received
Completed Date: 09/16/2009
Comments: Sent out DTSC response.

Completed Area Name: PROJECT WIDE
Completed Sub Area Name: Not reported
Completed Document Type: Well Installation Workplan
Completed Date: 02/25/2010
Comments: No More Revisions on document. Workplan approved.

Completed Area Name: PROJECT WIDE
Completed Sub Area Name: Not reported
Completed Document Type: Fieldwork
Completed Date: 07/31/2010
Comments: GW wells have been installed and sampled by RP. DTSC was not present at sampling event.

Completed Area Name: PROJECT WIDE
Completed Sub Area Name: Not reported
Completed Document Type: *Correspondence - Received
Completed Date: 08/10/2010
Comments: Not reported

Completed Area Name: PROJECT WIDE
Completed Sub Area Name: Not reported
Completed Document Type: Monitoring Report
Completed Date: 10/14/2010
Comments: Completed.

Completed Area Name: PROJECT WIDE
Completed Sub Area Name: Not reported
Completed Document Type: Monitoring Report
Completed Date: 02/15/2011
Comments: Comments Issued on November 2010 GWMR

Completed Area Name: PROJECT WIDE
Completed Sub Area Name: Not reported
Completed Document Type: Monitoring Report
Completed Date: 08/17/2011
Comments: Groundwater monitoring report received. NO comments issued. Single comment verbally mentioned to RP.

Completed Area Name: PROJECT WIDE
Completed Sub Area Name: Not reported
Completed Document Type: Monitoring Report
Completed Date: 08/17/2011
Comments: Groundwater monitoring approved with comments.

Completed Area Name: PROJECT WIDE
Completed Sub Area Name: Not reported
Completed Document Type: Monitoring Report
Completed Date: 01/20/2012
Comments: Approved after meeting with RP.

Completed Area Name: PROJECT WIDE

Map ID
Direction
Distance
Elevation

MAP FINDINGS

Site

Database(s)

EDR ID Number
EPA ID Number

SNOW WHITE CLEANERS (Continued)

S109348548

Completed Sub Area Name: Not reported
Completed Document Type: Site Characterization Report
Completed Date: 09/25/2012
Comments: Site determined for NFA approval, to be issued.

Completed Area Name: PROJECT WIDE
Completed Sub Area Name: Not reported
Completed Document Type: Risk Assessment Report
Completed Date: 09/25/2012
Comments: Pre-NFA Letter issued.

Completed Area Name: PROJECT WIDE
Completed Sub Area Name: Not reported
Completed Document Type: Monitoring Report
Completed Date: 09/25/2012
Comments: Completed

Completed Area Name: PROJECT WIDE
Completed Sub Area Name: Not reported
Completed Document Type: Cost Recovery Closeout Memo
Completed Date: 08/07/2013
Comments: CRU Memo Completed

Completed Area Name: PROJECT WIDE
Completed Sub Area Name: Not reported
Completed Document Type: Letter - Demand
Completed Date: 07/20/2012
Comments: 1st demand letter sent out

Completed Area Name: PROJECT WIDE
Completed Sub Area Name: Not reported
Completed Document Type: Land Use Restriction
Completed Date: 08/01/2013
Comments: LUC Filed with County on 7/25/2013, received by DTSC 8/1/2013

Completed Area Name: PROJECT WIDE
Completed Sub Area Name: Not reported
Completed Document Type: No Further Action Letter
Completed Date: 08/07/2013
Comments: NFA Letter Issued

Completed Area Name: PROJECT WIDE
Completed Sub Area Name: Not reported
Completed Document Type: Certification
Completed Date: 02/21/2014
Comments: Not reported

Future Area Name: Not reported
Future Sub Area Name: Not reported
Future Document Type: Not reported
Future Due Date: Not reported
Schedule Area Name: Not reported
Schedule Sub Area Name: Not reported
Schedule Document Type: Not reported
Schedule Due Date: Not reported
Schedule Revised Date: Not reported

Map ID
Direction
Distance
Elevation

MAP FINDINGS

Site

Database(s)

EDR ID Number
EPA ID Number

SNOW WHITE CLEANERS (Continued)

S109348548

DEED:

Name: SNOW WHITE CLEANERS
Address: 1246 NORTH VINE STREET, LOS ANGELES, CA
City,State,Zip: LOS ANGELES, CA 90038
Envirostor ID: 60000967
Area: PROJECT WIDE
Sub Area: Not reported
Site Type: VOLUNTARY CLEANUP
Status: CERTIFIED O&M - LAND USE RESTRICTIONS ONLY
Agency: Not reported
Covenant Uploaded: Not reported
Deed Date(s): Not reported
File Name: Envirostor Land Use Restrictions

**F30
NE
< 1/8
0.085 mi.
447 ft.**

**MARQUIS CLEANERS
1246 N VINE ST
HOLLYWOOD, CA 90038
Site 9 of 18 in cluster F**

**RCRA-SQG 1000350792
FINDS CAD981617319
ECHO
DRYCLEANERS
EMI
HAZNET
HWTS**

**Relative:
Higher**

**Actual:
320 ft.**

RCRA-SQG:

Date form received by agency: 1996-09-01 00:00:00.0
Facility name: MARQUIS CLEANERS
Facility address: 1246 N VINE ST
HOLLYWOOD, CA 90038
EPA ID: CAD981617319
Contact: Not reported
Contact address: Not reported
Not reported
Contact country: US
Contact telephone: Not reported
Contact email: Not reported
EPA Region: 09
Classification: Small Small Quantity Generator
Description: Handler: generates more than 100 and less than 1000 kg of hazardous waste during any calendar month and accumulates less than 6000 kg of hazardous waste at any time; or generates 100 kg or less of hazardous waste during any calendar month, and accumulates more than 1000 kg of hazardous waste at any time

Owner/Operator Summary:

Owner/operator name: JOHN T MAURO
Owner/operator address: NOT REQUIRED
NOT REQUIRED, ME 99999
Owner/operator country: Not reported
Owner/operator telephone: 415-555-1212
Owner/operator email: Not reported
Owner/operator fax: Not reported
Owner/operator extension: Not reported
Legal status: Private
Owner/Operator Type: Owner
Owner/Op start date: Not reported
Owner/Op end date: Not reported
Owner/operator name: NOT REQUIRED

Map ID
Direction
Distance
Elevation

MAP FINDINGS

Site

Database(s)

EDR ID Number
EPA ID Number

MARQUIS CLEANERS (Continued)

1000350792

Owner/operator address: NOT REQUIRED
NOT REQUIRED, ME 99999
Owner/operator country: Not reported
Owner/operator telephone: 415-555-1212
Owner/operator email: Not reported
Owner/operator fax: Not reported
Owner/operator extension: Not reported
Legal status: Private
Owner/Operator Type: Operator
Owner/Op start date: Not reported
Owner/Op end date: Not reported

Handler Activities Summary:

U.S. importer of hazardous waste: No
Mixed waste (haz. and radioactive): No
Recycler of hazardous waste: No
Transporter of hazardous waste: No
Treater, storer or disposer of HW: No
Underground injection activity: No
On-site burner exemption: No
Furnace exemption: No
Used oil fuel burner: No
Used oil processor: No
User oil refiner: No
Used oil fuel marketer to burner: No
Used oil Specification marketer: No
Used oil transfer facility: No
Used oil transporter: No

Historical Generators:

Date form received by agency: 1986-12-04 00:00:00
Site name: MARQUIS CLEANERS
Classification: Large Quantity Generator

Violation Status: No violations found

FINDS:

Registry ID: 110002725631

Click Here:

Environmental Interest/Information System:

RCRAInfo is a national information system that supports the Resource Conservation and Recovery Act (RCRA) program through the tracking of events and activities related to facilities that generate, transport, and treat, store, or dispose of hazardous waste. RCRAInfo allows RCRA program staff to track the notification, permit, compliance, and corrective action activities required under RCRA.

[Click this hyperlink](#) while viewing on your computer to access additional FINDS: detail in the EDR Site Report.

ECHO:

Envid: 1000350792
Registry ID: 110002725631
DFR URL: <http://echo.epa.gov/detailed-facility-report?fid=110002725631>
Name: MARQUIS CLEANERS
Address: 1246 N VINE ST

Map ID
Direction
Distance
Elevation

MAP FINDINGS

Site

Database(s)

EDR ID Number
EPA ID Number

MARQUIS CLEANERS (Continued)

1000350792

City,State,Zip: HOLLYWOOD, CA 90038

DRYCLEAN SOUTH COAST:

Name: MARQUIS CLEANERS
Address: 1246 N VINE ST
City,State,Zip: HOLLYWOOD, CA 90048
Facility ID: 44084
Application Number: 122437
Permit Number: M39553
Status: S
Representative Name: GRADY SHELTON
Representative Telephone: 213 4655564
Permit Status: INACTIVE
BCAT Number: 000234
BCAT Description: DRY CLEANING EQUIP PERCHLOROETHYLENE
CCAT Number: 04
CCAT Description: VAPOR RECOVERY UNIT COMPRESS & CONDENSE
UTM East: 0
UTM North: 0

Name: MARQUIS CLEANERS
Address: 1246 N VINE ST
City,State,Zip: HOLLYWOOD, CA 90038
Facility ID: 56218
Application Number: 153975
Permit Number: M56981
Status: S
Representative Name: JOHN T MAURO
Representative Telephone: 213 4655564
Permit Status: INACT_NR
BCAT Number: 000234
BCAT Description: DRY CLEANING EQUIP PERCHLOROETHYLENE
CCAT Number: 04
CCAT Description: VAPOR RECOVERY UNIT COMPRESS & CONDENSE
UTM East: 0
UTM North: 0

Name: MARQUIS CLEANERS
Address: 1246 N VINE ST
City,State,Zip: HOLLYWOOD, CA 90036
Facility ID: 68442
Application Number: 188609
Permit Number: D09837
Status: S
Representative Name: DON LUCAS JR.
Representative Telephone: 213 4655564
Permit Status: INACTIVE
BCAT Number: 000234
BCAT Description: DRY CLEANING EQUIP PERCHLOROETHYLENE
CCAT Number: 04
CCAT Description: VAPOR RECOVERY UNIT COMPRESS & CONDENSE
UTM East: 377.60501099
UTM North: 3773.1520996

Name: MARQUIS CLEANERS
Address: 1246 N VINE ST
City,State,Zip: HOLLYWOOD, CA 90036

Map ID
Direction
Distance
Elevation

MAP FINDINGS

Site

Database(s)

EDR ID Number
EPA ID Number

MARQUIS CLEANERS (Continued)

1000350792

Facility ID: 68442
Application Number: 242459
Permit Number: D39428
Status: S
Representative Name: DON LUCAS JR.
Representative Telephone: 213 4655564
Permit Status: INACTIVE
BCAT Number: 000234
BCAT Description: DRY CLEANING EQUIP PERCHLOROETHYLENE
CCAT Number: 04
CCAT Description: VAPOR RECOVERY UNIT COMPRESS & CONDENSE
UTM East: 377.60501099
UTM North: 3773.1520996

Name: MARQUIS CLEANERS
Address: 1246 N VINE ST
City,State,Zip: HOLLYWOOD, CA 90036
Facility ID: 68442
Application Number: 373329
Permit Number: Not reported
Status: S
Representative Name: DON LUCAS JR.
Representative Telephone: 213 4655564
Permit Status: Not reported
BCAT Number: 000601
BCAT Description: DRY CLEANING, DRY-TO-DRY NON-VENT, PERC
CCAT Number: 04
CCAT Description: VAPOR RECOVERY UNIT COMPRESS & CONDENSE
UTM East: 377.60501099
UTM North: 3773.1520996

Name: MARQUIS CLEANERS
Address: 1246 N VINE ST
City,State,Zip: HOLLYWOOD, CA 90036
Facility ID: 68442
Application Number: 373330
Permit Number: Not reported
Status: S
Representative Name: DON LUCAS JR.
Representative Telephone: 213 4655564
Permit Status: Not reported
BCAT Number: 000601
BCAT Description: DRY CLEANING, DRY-TO-DRY NON-VENT, PERC
CCAT Number: 04
CCAT Description: VAPOR RECOVERY UNIT COMPRESS & CONDENSE
UTM East: 377.60501099
UTM North: 3773.1520996

EMI:

Name: MARQUIS CLEANERS, JOHN T MAURO
Address: 1246 N VINE ST
City,State,Zip: HOLLYWOOD, CA 900380000
Year: 1987
County Code: 19
Air Basin: SC
Facility ID: 56218
Air District Name: SC

Map ID
Direction
Distance
Elevation

MAP FINDINGS

Site

Database(s)

EDR ID Number
EPA ID Number

MARQUIS CLEANERS (Continued)

1000350792

SIC Code: 7216
Air District Name: SOUTH COAST AQMD
Community Health Air Pollution Info System: Not reported
Consolidated Emission Reporting Rule: Not reported
Total Organic Hydrocarbon Gases Tons/Yr: 11
Reactive Organic Gases Tons/Yr: 0
Carbon Monoxide Emissions Tons/Yr: 0
NOX - Oxides of Nitrogen Tons/Yr: 0
SOX - Oxides of Sulphur Tons/Yr: 0
Particulate Matter Tons/Yr: 0
Part. Matter 10 Micrometers and Smllr Tons/Yr:0

Name: MARQUIS CLEANERS, DON LUCAS JR
Address: 1246 N VINE ST
City,State,Zip: HOLLYWOOD, CA 900380000
Year: 1990
County Code: 19
Air Basin: SC
Facility ID: 68442
Air District Name: SC
SIC Code: 7216
Air District Name: SOUTH COAST AQMD
Community Health Air Pollution Info System: Not reported
Consolidated Emission Reporting Rule: Not reported
Total Organic Hydrocarbon Gases Tons/Yr: 5
Reactive Organic Gases Tons/Yr: 0
Carbon Monoxide Emissions Tons/Yr: 0
NOX - Oxides of Nitrogen Tons/Yr: 0
SOX - Oxides of Sulphur Tons/Yr: 0
Particulate Matter Tons/Yr: 0
Part. Matter 10 Micrometers and Smllr Tons/Yr:0

HAZNET:

Name: SNOW WHITE CLEANERS
Address: 1246 N VINE ST
Address 2: Not reported
City,State,Zip: HOLLYWOOD, CA 900380000
Contact: ARTUR TERZIYAN
Telephone: 3234655564
Mailing Name: Not reported
Mailing Address: 1246 N VINE ST

Year: 2008
Gepaid: CAD981617319
TSD EPA ID: CAD008302903
CA Waste Code: 134 - Aqueous solution with total organic residues less than 10 percent
Disposal Method: -
Tons: Not reported

Year: 2008
Gepaid: CAD981617319
TSD EPA ID: CAD008302903
CA Waste Code: 213 - Hydrocarbon solvents (benzene, hexane, Stoddard, Etc.)
Disposal Method: H061 - Fuel Blending Prior To Energy Recovery At Another Site
Tons: 0.225

Map ID
Direction
Distance
Elevation

MAP FINDINGS

Site

Database(s)

EDR ID Number
EPA ID Number

MARQUIS CLEANERS (Continued)

1000350792

Year:	2008
Gepaid:	CAD981617319
TSD EPA ID:	CAD008302903
CA Waste Code:	741 - Liquids with halogenated organic compounds >= 1,000 Mg./L
Disposal Method:	-
Tons:	Not reported
Year:	2008
Gepaid:	CAD981617319
TSD EPA ID:	CAD008302903
CA Waste Code:	211 - Halogenated solvents (chloroforms, methyl chloride, perchloroethylene, etc)
Disposal Method:	-
Tons:	Not reported
Year:	2007
Gepaid:	CAD981617319
TSD EPA ID:	NVR000076158
CA Waste Code:	134 - Aqueous solution with total organic residues less than 10 percent
Disposal Method:	H020 - Solvents Recovery
Tons:	Not reported
Year:	2007
Gepaid:	CAD981617319
TSD EPA ID:	NVR000076158
CA Waste Code:	211 - Halogenated solvents (chloroforms, methyl chloride, perchloroethylene, etc)
Disposal Method:	H020 - Solvents Recovery
Tons:	Not reported
Year:	2007
Gepaid:	CAD981617319
TSD EPA ID:	NVR000076158
CA Waste Code:	213 - Hydrocarbon solvents (benzene, hexane, Stoddard, Etc.)
Disposal Method:	H020 - Solvents Recovery
Tons:	0.525
Year:	2006
Gepaid:	CAD981617319
TSD EPA ID:	NVR000076158
CA Waste Code:	213 - Hydrocarbon solvents (benzene, hexane, Stoddard, Etc.)
Disposal Method:	H020 - Solvents Recovery
Tons:	0.25
Year:	2006
Gepaid:	CAD981617319
TSD EPA ID:	NVR000076158
CA Waste Code:	-
Disposal Method:	H020 - Solvents Recovery
Tons:	Not reported
Year:	2005
Gepaid:	CAD981617319
TSD EPA ID:	CAT000613893
CA Waste Code:	741 - Liquids with halogenated organic compounds >= 1,000 Mg./L
Disposal Method:	H01 - Transfer Station

Map ID
Direction
Distance
Elevation

MAP FINDINGS

Site

Database(s)

EDR ID Number
EPA ID Number

MARQUIS CLEANERS (Continued)

1000350792

Tons: 2.4

[Click this hyperlink](#) while viewing on your computer to access 24 additional CA HAZNET: record(s) in the EDR Site Report.

Additional Info:

Year:	2004
Gen EPA ID:	CAD981617319
Shipment Date:	20041228
Creation Date:	3/13/2007 18:30:13
Receipt Date:	20050106
Manifest ID:	23652372
Trans EPA ID:	TXR000050930
Trans Name:	SAFETY-KLEEN SYSTEMS INC
Trans 2 EPA ID:	Not reported
Trans 2 Name:	Not reported
TSDF EPA ID:	CAT000613893
Trans Name:	SAFETY-KLEEN SYSTEMS INC
TSDF Alt EPA ID:	CAT000613893
TSDF Alt Name:	Not reported
Waste Code Description:	741 - Liquids with halogenated organic compounds > 1000 mg/l
RCRA Code:	F002
Meth Code:	H01 - Transfer Station
Quantity Tons:	0.195
Waste Quantity:	390
Quantity Unit:	P
Additional Code 1:	Not reported
Additional Code 2:	Not reported
Additional Code 3:	Not reported
Additional Code 4:	Not reported
Additional Code 5:	Not reported
Shipment Date:	20041208
Creation Date:	3/13/2007 18:30:42
Receipt Date:	20041217
Manifest ID:	23722863
Trans EPA ID:	TXR000050930
Trans Name:	SAFETY-KLEEN SYSTEMS INC
Trans 2 EPA ID:	Not reported
Trans 2 Name:	Not reported
TSDF EPA ID:	CAT000613893
Trans Name:	SAFETY-KLEEN SYSTEMS INC
TSDF Alt EPA ID:	CAT000613893
TSDF Alt Name:	Not reported
Waste Code Description:	741 - Liquids with halogenated organic compounds > 1000 mg/l
RCRA Code:	F002
Meth Code:	H01 - Transfer Station
Quantity Tons:	0.06
Waste Quantity:	120
Quantity Unit:	P
Additional Code 1:	Not reported
Additional Code 2:	Not reported
Additional Code 3:	Not reported
Additional Code 4:	Not reported
Additional Code 5:	Not reported

Map ID
Direction
Distance
Elevation

MAP FINDINGS

Site

Database(s)

EDR ID Number
EPA ID Number

MARQUIS CLEANERS (Continued)

1000350792

Shipment Date: 20041208
Creation Date: 3/13/2007 18:30:42
Receipt Date: 20041217
Manifest ID: 23722863
Trans EPA ID: TXR000050930
Trans Name: SAFETY-KLEEN SYSTEMS INC
Trans 2 EPA ID: Not reported
Trans 2 Name: Not reported
TSDf EPA ID: CAT000613893
Trans Name: SAFETY-KLEEN SYSTEMS INC
TSDf Alt EPA ID: CAT000613893
TSDf Alt Name: Not reported
Waste Code Description: 741 - Liquids with halogenated organic compounds > 1000 mg/l
RCRA Code: F002
Meth Code: H01 - Transfer Station
Quantity Tons: 0.195
Waste Quantity: 390
Quantity Unit: P
Additional Code 1: Not reported
Additional Code 2: Not reported
Additional Code 3: Not reported
Additional Code 4: Not reported
Additional Code 5: Not reported

Shipment Date: 20041115
Creation Date: 1/20/2005 18:31:32
Receipt Date: 20041122
Manifest ID: 23720381
Trans EPA ID: TXR000050930
Trans Name: SAFETY-KLEEN SYSTEMS INC
Trans 2 EPA ID: Not reported
Trans 2 Name: Not reported
TSDf EPA ID: CAT000613893
Trans Name: SAFETY-KLEEN SYSTEMS INC
TSDf Alt EPA ID: CAT000613893
TSDf Alt Name: Not reported
Waste Code Description: 741 - Liquids with halogenated organic compounds > 1000 mg/l
RCRA Code: F002
Meth Code: H01 - Transfer Station
Quantity Tons: 0.585
Waste Quantity: 1170
Quantity Unit: P
Additional Code 1: Not reported
Additional Code 2: Not reported
Additional Code 3: Not reported
Additional Code 4: Not reported
Additional Code 5: Not reported

Shipment Date: 20041115
Creation Date: 1/20/2005 18:31:32
Receipt Date: 20041122
Manifest ID: 23720381
Trans EPA ID: TXR000050930
Trans Name: SAFETY-KLEEN SYSTEMS INC
Trans 2 EPA ID: Not reported
Trans 2 Name: Not reported
TSDf EPA ID: CAT000613893

Map ID
Direction
Distance
Elevation

MAP FINDINGS

Site

Database(s)

EDR ID Number
EPA ID Number

MARQUIS CLEANERS (Continued)

1000350792

Trans Name: SAFETY-KLEEN SYSTEMS INC
TSDf Alt EPA ID: CAT000613893
TSDf Alt Name: Not reported
Waste Code Description: 741 - Liquids with halogenated organic compounds > 1000 mg/l
RCRA Code: F002
Meth Code: H01 - Transfer Station
Quantity Tons: 0.03
Waste Quantity: 60
Quantity Unit: P
Additional Code 1: Not reported
Additional Code 2: Not reported
Additional Code 3: Not reported
Additional Code 4: Not reported
Additional Code 5: Not reported

Shipment Date: 20041008
Creation Date: 12/21/2004 18:30:50
Receipt Date: 20041013
Manifest ID: 23712614
Trans EPA ID: TXR000050930
Trans Name: SAFETY-KLEEN SYSTEMS INC
Trans 2 EPA ID: Not reported
Trans 2 Name: Not reported
TSDf EPA ID: CAT000613893
Trans Name: SAFETY-KLEEN SYSTEMS INC
TSDf Alt EPA ID: CAT000613893
TSDf Alt Name: Not reported
Waste Code Description: 741 - Liquids with halogenated organic compounds > 1000 mg/l
RCRA Code: F002
Meth Code: H01 - Transfer Station
Quantity Tons: 0.585
Waste Quantity: 1170
Quantity Unit: P
Additional Code 1: Not reported
Additional Code 2: Not reported
Additional Code 3: Not reported
Additional Code 4: Not reported
Additional Code 5: Not reported

Shipment Date: 20040910
Creation Date: 12/22/2004 18:31:08
Receipt Date: 20040916
Manifest ID: 23345489
Trans EPA ID: TXR000050930
Trans Name: SAFETY-KLEEN SYSTEMS INC
Trans 2 EPA ID: Not reported
Trans 2 Name: Not reported
TSDf EPA ID: CAT000613893
Trans Name: SAFETY-KLEEN SYSTEMS INC
TSDf Alt EPA ID: CAT000613893
TSDf Alt Name: Not reported
Waste Code Description: 741 - Liquids with halogenated organic compounds > 1000 mg/l
RCRA Code: F002
Meth Code: H01 - Transfer Station
Quantity Tons: 0.39
Waste Quantity: 780
Quantity Unit: P

Map ID
Direction
Distance
Elevation

MAP FINDINGS

Site

Database(s)

EDR ID Number
EPA ID Number

MARQUIS CLEANERS (Continued)

1000350792

Additional Code 1:	Not reported
Additional Code 2:	Not reported
Additional Code 3:	Not reported
Additional Code 4:	Not reported
Additional Code 5:	Not reported
Shipment Date:	20040729
Creation Date:	1/6/2005 9:07:07
Receipt Date:	20040805
Manifest ID:	23689590
Trans EPA ID:	TXR000050930
Trans Name:	SAFETY-KLEEN SYSTEMS INC
Trans 2 EPA ID:	Not reported
Trans 2 Name:	Not reported
TSDf EPA ID:	CAT000613893
Trans Name:	SAFETY-KLEEN SYSTEMS INC
TSDf Alt EPA ID:	CAT000613893
TSDf Alt Name:	Not reported
Waste Code Description:	741 - Liquids with halogenated organic compounds > 1000 mg/l
RCRA Code:	F002
Meth Code:	H01 - Transfer Station
Quantity Tons:	0.39
Waste Quantity:	780
Quantity Unit:	P
Additional Code 1:	Not reported
Additional Code 2:	Not reported
Additional Code 3:	Not reported
Additional Code 4:	Not reported
Additional Code 5:	Not reported
Shipment Date:	20040729
Creation Date:	1/6/2005 9:07:07
Receipt Date:	20040805
Manifest ID:	23689590
Trans EPA ID:	TXR000050930
Trans Name:	SAFETY-KLEEN SYSTEMS INC
Trans 2 EPA ID:	Not reported
Trans 2 Name:	Not reported
TSDf EPA ID:	CAT000613893
Trans Name:	SAFETY-KLEEN SYSTEMS INC
TSDf Alt EPA ID:	CAT000613893
TSDf Alt Name:	Not reported
Waste Code Description:	741 - Liquids with halogenated organic compounds > 1000 mg/l
RCRA Code:	F002
Meth Code:	H01 - Transfer Station
Quantity Tons:	0.15
Waste Quantity:	300
Quantity Unit:	P
Additional Code 1:	Not reported
Additional Code 2:	Not reported
Additional Code 3:	Not reported
Additional Code 4:	Not reported
Additional Code 5:	Not reported
Shipment Date:	20040601
Creation Date:	10/29/2004 7:40:51
Receipt Date:	20040609

Map ID
Direction
Distance
Elevation

MAP FINDINGS

Site

Database(s)

EDR ID Number
EPA ID Number

MARQUIS CLEANERS (Continued)

1000350792

Manifest ID: 23346545
Trans EPA ID: TXR000050930
Trans Name: SAFETY-KLEEN SYSTEMS INC
Trans 2 EPA ID: Not reported
Trans 2 Name: Not reported
TSDf EPA ID: CAT000613893
Trans Name: SAFETY-KLEEN SYSTEMS INC
TSDf Alt EPA ID: CAT000613893
TSDf Alt Name: Not reported
Waste Code Description: 741 - Liquids with halogenated organic compounds > 1000 mg/l
RCRA Code: F002
Meth Code: H01 - Transfer Station
Quantity Tons: 0.0975
Waste Quantity: 195
Quantity Unit: P
Additional Code 1: Not reported
Additional Code 2: Not reported
Additional Code 3: Not reported
Additional Code 4: Not reported
Additional Code 5: Not reported

Additional Info:

Year: 2002
Gen EPA ID: CAD981617319

Shipment Date: 20021231
Creation Date: 3/31/2003 18:31:15
Receipt Date: 20030107
Manifest ID: 21572720
Trans EPA ID: SCR000075150
Trans Name: Not reported
Trans 2 EPA ID: Not reported
Trans 2 Name: Not reported
TSDf EPA ID: CAT000613893
Trans Name: Not reported
TSDf Alt EPA ID: Not reported
TSDf Alt Name: Not reported
Waste Code Description: 741 - Liquids with halogenated organic compounds > 1000 mg/l
RCRA Code: F002
Meth Code: H01 - Transfer Station
Quantity Tons: 0.4875
Waste Quantity: 975
Quantity Unit: P
Additional Code 1: Not reported
Additional Code 2: Not reported
Additional Code 3: Not reported
Additional Code 4: Not reported
Additional Code 5: Not reported

Shipment Date: 20021127
Creation Date: 3/16/2007 18:30:20
Receipt Date: 20021204
Manifest ID: 22142690
Trans EPA ID: SCR000075150
Trans Name: Not reported
Trans 2 EPA ID: Not reported
Trans 2 Name: Not reported

Map ID
Direction
Distance
Elevation

MAP FINDINGS

Site

Database(s)

EDR ID Number
EPA ID Number

MARQUIS CLEANERS (Continued)

1000350792

TSDF EPA ID: CAT000613893
Trans Name: Not reported
TSDF Alt EPA ID: CAT000613893
TSDF Alt Name: Not reported
Waste Code Description: 741 - Liquids with halogenated organic compounds > 1000 mg/l
RCRA Code: F002
Meth Code: H01 - Transfer Station
Quantity Tons: 0.03
Waste Quantity: 60
Quantity Unit: P
Additional Code 1: Not reported
Additional Code 2: Not reported
Additional Code 3: Not reported
Additional Code 4: Not reported
Additional Code 5: Not reported

Shipment Date: 20021127
Creation Date: 3/16/2007 18:30:20
Receipt Date: 20021204
Manifest ID: 22142690
Trans EPA ID: SCR000075150
Trans Name: Not reported
Trans 2 EPA ID: Not reported
Trans 2 Name: Not reported
TSDF EPA ID: CAT000613893
Trans Name: Not reported
TSDF Alt EPA ID: CAT000613893
TSDF Alt Name: Not reported
Waste Code Description: 741 - Liquids with halogenated organic compounds > 1000 mg/l
RCRA Code: F002
Meth Code: H01 - Transfer Station
Quantity Tons: 0.39
Waste Quantity: 780
Quantity Unit: P
Additional Code 1: Not reported
Additional Code 2: Not reported
Additional Code 3: Not reported
Additional Code 4: Not reported
Additional Code 5: Not reported

Shipment Date: 20020911
Creation Date: 1/27/2003 18:33:26
Receipt Date: 20020923
Manifest ID: 20679990
Trans EPA ID: SCR000075150
Trans Name: Not reported
Trans 2 EPA ID: UTD981552425
Trans 2 Name: Not reported
TSDF EPA ID: OHD980587364
Trans Name: Not reported
TSDF Alt EPA ID: Not reported
TSDF Alt Name: Not reported
Waste Code Description: 741 - Liquids with halogenated organic compounds > 1000 mg/l
RCRA Code: F002
Meth Code: *** - Invalid Code
Quantity Tons: 0.2085
Waste Quantity: 417

Map ID
Direction
Distance
Elevation

MAP FINDINGS

Site

Database(s)

EDR ID Number
EPA ID Number

MARQUIS CLEANERS (Continued)

1000350792

Quantity Unit:	P
Additional Code 1:	Not reported
Additional Code 2:	Not reported
Additional Code 3:	Not reported
Additional Code 4:	Not reported
Additional Code 5:	Not reported
Shipment Date:	20020911
Creation Date:	1/27/2003 18:32:25
Receipt Date:	20020917
Manifest ID:	21903603
Trans EPA ID:	SCR000075150
Trans Name:	Not reported
Trans 2 EPA ID:	Not reported
Trans 2 Name:	Not reported
TSDF EPA ID:	CAT000613893
Trans Name:	Not reported
TSDF Alt EPA ID:	Not reported
TSDF Alt Name:	Not reported
Waste Code Description:	741 - Liquids with halogenated organic compounds > 1000 mg/l
RCRA Code:	F002
Meth Code:	H01 - Transfer Station
Quantity Tons:	0.2925
Waste Quantity:	585
Quantity Unit:	P
Additional Code 1:	Not reported
Additional Code 2:	Not reported
Additional Code 3:	Not reported
Additional Code 4:	Not reported
Additional Code 5:	Not reported
Shipment Date:	20020911
Creation Date:	1/27/2003 18:32:25
Receipt Date:	20020917
Manifest ID:	21903603
Trans EPA ID:	SCR000075150
Trans Name:	Not reported
Trans 2 EPA ID:	Not reported
Trans 2 Name:	Not reported
TSDF EPA ID:	CAT000613893
Trans Name:	Not reported
TSDF Alt EPA ID:	Not reported
TSDF Alt Name:	Not reported
Waste Code Description:	741 - Liquids with halogenated organic compounds > 1000 mg/l
RCRA Code:	F002
Meth Code:	H01 - Transfer Station
Quantity Tons:	0.195
Waste Quantity:	390
Quantity Unit:	P
Additional Code 1:	Not reported
Additional Code 2:	Not reported
Additional Code 3:	Not reported
Additional Code 4:	Not reported
Additional Code 5:	Not reported
Shipment Date:	20020805
Creation Date:	3/17/2003 18:31:23

Map ID
Direction
Distance
Elevation

MAP FINDINGS

Site

Database(s)

EDR ID Number
EPA ID Number

MARQUIS CLEANERS (Continued)

1000350792

Receipt Date: 20020808
Manifest ID: 21490221
Trans EPA ID: SCR000075150
Trans Name: Not reported
Trans 2 EPA ID: Not reported
Trans 2 Name: Not reported
TSDf EPA ID: CAT000613893
Trans Name: Not reported
TSDf Alt EPA ID: Not reported
TSDf Alt Name: Not reported
Waste Code Description: 741 - Liquids with halogenated organic compounds > 1000 mg/l
RCRA Code: F002
Meth Code: H01 - Transfer Station
Quantity Tons: 0.2925
Waste Quantity: 585
Quantity Unit: P
Additional Code 1: Not reported
Additional Code 2: Not reported
Additional Code 3: Not reported
Additional Code 4: Not reported
Additional Code 5: Not reported

Shipment Date: 20020620
Creation Date: 1/14/2003 18:31:21
Receipt Date: 20020626
Manifest ID: 21586717
Trans EPA ID: SCR000075150
Trans Name: Not reported
Trans 2 EPA ID: Not reported
Trans 2 Name: Not reported
TSDf EPA ID: CAT000613893
Trans Name: Not reported
TSDf Alt EPA ID: Not reported
TSDf Alt Name: Not reported
Waste Code Description: 741 - Liquids with halogenated organic compounds > 1000 mg/l
RCRA Code: F002
Meth Code: H01 - Transfer Station
Quantity Tons: 0.21
Waste Quantity: 420
Quantity Unit: P
Additional Code 1: Not reported
Additional Code 2: Not reported
Additional Code 3: Not reported
Additional Code 4: Not reported
Additional Code 5: Not reported

Shipment Date: 20020401
Creation Date: 7/10/2002 18:30:49
Receipt Date: 20020402
Manifest ID: 21830800
Trans EPA ID: CAR000095927
Trans Name: Not reported
Trans 2 EPA ID: Not reported
Trans 2 Name: Not reported
TSDf EPA ID: CAD008302903
Trans Name: Not reported
TSDf Alt EPA ID: Not reported

Map ID
Direction
Distance
Elevation

MAP FINDINGS

Site

Database(s)

EDR ID Number
EPA ID Number

MARQUIS CLEANERS (Continued)

1000350792

TSDF Alt Name:	Not reported
Waste Code Description:	211 - Halogenated solvents (chloroform, methyl chloride, perchloroethylene, etc.
RCRA Code:	F002
Meth Code:	R01 - Recycler
Quantity Tons:	0.22935
Waste Quantity:	55
Quantity Unit:	G
Additional Code 1:	Not reported
Additional Code 2:	Not reported
Additional Code 3:	Not reported
Additional Code 4:	Not reported
Additional Code 5:	Not reported
Shipment Date:	20020401
Creation Date:	7/10/2002 18:30:49
Receipt Date:	20020402
Manifest ID:	21830800
Trans EPA ID:	CAR000095927
Trans Name:	Not reported
Trans 2 EPA ID:	Not reported
Trans 2 Name:	Not reported
TSDF EPA ID:	CAD008302903
Trans Name:	Not reported
TSDF Alt EPA ID:	Not reported
TSDF Alt Name:	Not reported
Waste Code Description:	211 - Halogenated solvents (chloroform, methyl chloride, perchloroethylene, etc.
RCRA Code:	F002
Meth Code:	H01 - Transfer Station
Quantity Tons:	0.06
Waste Quantity:	120
Quantity Unit:	P
Additional Code 1:	Not reported
Additional Code 2:	Not reported
Additional Code 3:	Not reported
Additional Code 4:	Not reported
Additional Code 5:	Not reported
Additional Info:	
Year:	2003
Gen EPA ID:	CAD981617319
Shipment Date:	20031125
Creation Date:	8/9/2004 8:48:13
Receipt Date:	20031204
Manifest ID:	22057248
Trans EPA ID:	TXR000050930
Trans Name:	SAFETY-KLEEN SYSTEMS INC
Trans 2 EPA ID:	Not reported
Trans 2 Name:	Not reported
TSDF EPA ID:	CAT000613893
Trans Name:	SAFETY-KLEEN SYSTEMS INC
TSDF Alt EPA ID:	CAT000613893
TSDF Alt Name:	Not reported
Waste Code Description:	741 - Liquids with halogenated organic compounds > 1000 mg/l
RCRA Code:	F002

Map ID
Direction
Distance
Elevation

MAP FINDINGS

Site

Database(s)

EDR ID Number
EPA ID Number

MARQUIS CLEANERS (Continued)

1000350792

Meth Code:	H01 - Transfer Station
Quantity Tons:	0.4875
Waste Quantity:	975
Quantity Unit:	P
Additional Code 1:	Not reported
Additional Code 2:	Not reported
Additional Code 3:	Not reported
Additional Code 4:	Not reported
Additional Code 5:	Not reported
Shipment Date:	20031003
Creation Date:	8/3/2004 15:00:31
Receipt Date:	20031010
Manifest ID:	22307613
Trans EPA ID:	TXR000050930
Trans Name:	SAFETY-KLEEN SYSTEMS INC
Trans 2 EPA ID:	Not reported
Trans 2 Name:	Not reported
TSDf EPA ID:	CAT000613893
Trans Name:	SAFETY-KLEEN SYSTEMS INC
TSDf Alt EPA ID:	CAT000613893
TSDf Alt Name:	Not reported
Waste Code Description:	- Not reported
RCRA Code:	Not reported
Meth Code:	H01 - Transfer Station
Quantity Tons:	Not reported
Waste Quantity:	Not reported
Quantity Unit:	Not reported
Additional Code 1:	Not reported
Additional Code 2:	Not reported
Additional Code 3:	Not reported
Additional Code 4:	Not reported
Additional Code 5:	Not reported
Shipment Date:	20031003
Creation Date:	8/3/2004 15:00:31
Receipt Date:	20031010
Manifest ID:	22307613
Trans EPA ID:	TXR000050930
Trans Name:	SAFETY-KLEEN SYSTEMS INC
Trans 2 EPA ID:	Not reported
Trans 2 Name:	Not reported
TSDf EPA ID:	CAT000613893
Trans Name:	SAFETY-KLEEN SYSTEMS INC
TSDf Alt EPA ID:	CAT000613893
TSDf Alt Name:	Not reported
Waste Code Description:	741 - Liquids with halogenated organic compounds > 1000 mg/l
RCRA Code:	F002
Meth Code:	H01 - Transfer Station
Quantity Tons:	0.4875
Waste Quantity:	975
Quantity Unit:	P
Additional Code 1:	Not reported
Additional Code 2:	Not reported
Additional Code 3:	Not reported
Additional Code 4:	Not reported
Additional Code 5:	Not reported

Map ID
Direction
Distance
Elevation

MAP FINDINGS

Site

Database(s)

EDR ID Number
EPA ID Number

MARQUIS CLEANERS (Continued)

1000350792

Shipment Date: 20030826
Creation Date: 7/29/2004 7:44:50
Receipt Date: 20030904
Manifest ID: 22650871
Trans EPA ID: TXR000050930
Trans Name: Not reported
Trans 2 EPA ID: Not reported
Trans 2 Name: Not reported
TSDf EPA ID: CAT000613893
Trans Name: Not reported
TSDf Alt EPA ID: CAT000613893
TSDf Alt Name: Not reported
Waste Code Description: 741 - Liquids with halogenated organic compounds > 1000 mg/l
RCRA Code: F002
Meth Code: H01 - Transfer Station
Quantity Tons: 0.1
Waste Quantity: 200
Quantity Unit: P
Additional Code 1: Not reported
Additional Code 2: Not reported
Additional Code 3: Not reported
Additional Code 4: Not reported
Additional Code 5: Not reported

Shipment Date: 20030826
Creation Date: 7/29/2004 7:44:50
Receipt Date: 20030904
Manifest ID: 22650871
Trans EPA ID: TXR000050930
Trans Name: Not reported
Trans 2 EPA ID: Not reported
Trans 2 Name: Not reported
TSDf EPA ID: CAT000613893
Trans Name: Not reported
TSDf Alt EPA ID: CAT000613893
TSDf Alt Name: Not reported
Waste Code Description: 741 - Liquids with halogenated organic compounds > 1000 mg/l
RCRA Code: F002
Meth Code: H01 - Transfer Station
Quantity Tons: 0.05
Waste Quantity: 100
Quantity Unit: P
Additional Code 1: Not reported
Additional Code 2: Not reported
Additional Code 3: Not reported
Additional Code 4: Not reported
Additional Code 5: Not reported

Shipment Date: 20030730
Creation Date: 7/23/2004 13:22:40
Receipt Date: 20030804
Manifest ID: 22877876
Trans EPA ID: TXR000050930
Trans Name: Not reported
Trans 2 EPA ID: Not reported
Trans 2 Name: Not reported
TSDf EPA ID: CAT000613893

Map ID
Direction
Distance
Elevation

MAP FINDINGS

Site

Database(s)

EDR ID Number
EPA ID Number

MARQUIS CLEANERS (Continued)

1000350792

Trans Name: Not reported
TSDF Alt EPA ID: CAT000613893
TSDF Alt Name: Not reported
Waste Code Description: 741 - Liquids with halogenated organic compounds > 1000 mg/l
RCRA Code: F002
Meth Code: H01 - Transfer Station
Quantity Tons: 0.06
Waste Quantity: 120
Quantity Unit: P
Additional Code 1: Not reported
Additional Code 2: Not reported
Additional Code 3: Not reported
Additional Code 4: Not reported
Additional Code 5: Not reported

Shipment Date: 20030730
Creation Date: 7/23/2004 13:22:40
Receipt Date: 20030804
Manifest ID: 22877876
Trans EPA ID: TXR000050930
Trans Name: Not reported
Trans 2 EPA ID: Not reported
Trans 2 Name: Not reported
TSDF EPA ID: CAT000613893
Trans Name: Not reported
TSDF Alt EPA ID: CAT000613893
TSDF Alt Name: Not reported
Waste Code Description: 741 - Liquids with halogenated organic compounds > 1000 mg/l
RCRA Code: F002
Meth Code: H01 - Transfer Station
Quantity Tons: 0.455
Waste Quantity: 910
Quantity Unit: P
Additional Code 1: Not reported
Additional Code 2: Not reported
Additional Code 3: Not reported
Additional Code 4: Not reported
Additional Code 5: Not reported

Shipment Date: 20030627
Creation Date: 7/22/2004 7:52:06
Receipt Date: 20030708
Manifest ID: 22307159
Trans EPA ID: TXR000050930
Trans Name: Not reported
Trans 2 EPA ID: Not reported
Trans 2 Name: Not reported
TSDF EPA ID: CAT000613893
Trans Name: Not reported
TSDF Alt EPA ID: CAT000613893
TSDF Alt Name: Not reported
Waste Code Description: 741 - Liquids with halogenated organic compounds > 1000 mg/l
RCRA Code: F002
Meth Code: H01 - Transfer Station
Quantity Tons: 0.195
Waste Quantity: 390
Quantity Unit: P

Map ID
Direction
Distance
Elevation

MAP FINDINGS

Site

Database(s)

EDR ID Number
EPA ID Number

MARQUIS CLEANERS (Continued)

1000350792

Additional Code 1:	Not reported
Additional Code 2:	Not reported
Additional Code 3:	Not reported
Additional Code 4:	Not reported
Additional Code 5:	Not reported
Shipment Date:	20030428
Creation Date:	8/5/2003 18:31:37
Receipt Date:	20030505
Manifest ID:	22316794
Trans EPA ID:	TXR000050930
Trans Name:	Not reported
Trans 2 EPA ID:	Not reported
Trans 2 Name:	Not reported
TSDf EPA ID:	CAT000613893
Trans Name:	Not reported
TSDf Alt EPA ID:	CAT000613893
TSDf Alt Name:	Not reported
Waste Code Description:	741 - Liquids with halogenated organic compounds > 1000 mg/l
RCRA Code:	F002
Meth Code:	H01 - Transfer Station
Quantity Tons:	0.195
Waste Quantity:	390
Quantity Unit:	P
Additional Code 1:	Not reported
Additional Code 2:	Not reported
Additional Code 3:	Not reported
Additional Code 4:	Not reported
Additional Code 5:	Not reported
Shipment Date:	20030428
Creation Date:	8/5/2003 18:31:37
Receipt Date:	20030505
Manifest ID:	22316794
Trans EPA ID:	TXR000050930
Trans Name:	Not reported
Trans 2 EPA ID:	Not reported
Trans 2 Name:	Not reported
TSDf EPA ID:	CAT000613893
Trans Name:	Not reported
TSDf Alt EPA ID:	CAT000613893
TSDf Alt Name:	Not reported
Waste Code Description:	741 - Liquids with halogenated organic compounds > 1000 mg/l
RCRA Code:	F002
Meth Code:	H01 - Transfer Station
Quantity Tons:	0.1925
Waste Quantity:	385
Quantity Unit:	P
Additional Code 1:	Not reported
Additional Code 2:	Not reported
Additional Code 3:	Not reported
Additional Code 4:	Not reported
Additional Code 5:	Not reported
Additional Info:	
Year:	2006
Gen EPA ID:	CAD981617319

Map ID
Direction
Distance
Elevation

MAP FINDINGS

Site

Database(s)

EDR ID Number
EPA ID Number

MARQUIS CLEANERS (Continued)

1000350792

Shipment Date: 20060926
Creation Date: 6/29/2007 18:30:21
Receipt Date: 20061005
Manifest ID: 000238388GBF
Trans EPA ID: CAR000166827
Trans Name: AMERICAN INDUSTRIAL SERVICES
Trans 2 EPA ID: CAR000161836
Trans 2 Name: TECHNICHEM INC
TSDf EPA ID: NVR000076158
Trans Name: RESOLVENT INC
TSDf Alt EPA ID: Not reported
TSDf Alt Name: Not reported
Waste Code Description: - Not reported
RCRA Code: Not reported
Meth Code: H020 - Solvents Recovery
Quantity Tons: Not reported
Waste Quantity: Not reported
Quantity Unit: Not reported
Additional Code 1: Not reported
Additional Code 2: Not reported
Additional Code 3: Not reported
Additional Code 4: Not reported
Additional Code 5: Not reported

Shipment Date: 20060926
Creation Date: 6/29/2007 18:30:21
Receipt Date: 20061005
Manifest ID: 000238388GBF
Trans EPA ID: CAR000166827
Trans Name: AMERICAN INDUSTRIAL SERVICES
Trans 2 EPA ID: CAR000161836
Trans 2 Name: TECHNICHEM INC
TSDf EPA ID: NVR000076158
Trans Name: RESOLVENT INC
TSDf Alt EPA ID: Not reported
TSDf Alt Name: Not reported
Waste Code Description: 213 - Hydrocarbon solvents (benzene, hexane, Stoddard, etc.)
RCRA Code: Not reported
Meth Code: H020 - Solvents Recovery
Quantity Tons: 0.25
Waste Quantity: 500
Quantity Unit: P
Additional Code 1: Not reported
Additional Code 2: Not reported
Additional Code 3: Not reported
Additional Code 4: Not reported
Additional Code 5: Not reported

Shipment Date: 20060926
Creation Date: 6/29/2007 18:30:21
Receipt Date: 20061005
Manifest ID: 000238388GBF
Trans EPA ID: CAR000166827
Trans Name: AMERICAN INDUSTRIAL SERVICES
Trans 2 EPA ID: CAR000161836
Trans 2 Name: TECHNICHEM INC
TSDf EPA ID: NVR000076158

Map ID
Direction
Distance
Elevation

MAP FINDINGS

Site

Database(s)

EDR ID Number
EPA ID Number

MARQUIS CLEANERS (Continued)

1000350792

Trans Name: RESOLVENT INC
TSDf Alt EPA ID: Not reported
TSDf Alt Name: Not reported
Waste Code Description: - Not reported
RCRA Code: Not reported
Meth Code: H020 - Solvents Recovery
Quantity Tons: Not reported
Waste Quantity: Not reported
Quantity Unit: Not reported
Additional Code 1: Not reported
Additional Code 2: Not reported
Additional Code 3: Not reported
Additional Code 4: Not reported
Additional Code 5: Not reported

Shipment Date: 20060926
Creation Date: 6/29/2007 18:30:21
Receipt Date: 20061005
Manifest ID: 000238388GBF
Trans EPA ID: CAR000166827
Trans Name: AMERICAN INDUSTRIAL SERVICES
Trans 2 EPA ID: CAR000161836
Trans 2 Name: TECHNICHEM INC
TSDf EPA ID: NVR000076158
Trans Name: RESOLVENT INC
TSDf Alt EPA ID: Not reported
TSDf Alt Name: Not reported
Waste Code Description: - Not reported
RCRA Code: Not reported
Meth Code: H020 - Solvents Recovery
Quantity Tons: Not reported
Waste Quantity: Not reported
Quantity Unit: Not reported
Additional Code 1: Not reported
Additional Code 2: Not reported
Additional Code 3: Not reported
Additional Code 4: Not reported
Additional Code 5: Not reported

Additional Info:
Year: 1996
Gen EPA ID: CAD981617319

Shipment Date: 19961224
Creation Date: 5/30/1997 0:00:00
Receipt Date: 19961226
Manifest ID: 96707938
Trans EPA ID: CAD981414386
Trans Name: Not reported
Trans 2 EPA ID: Not reported
Trans 2 Name: Not reported
TSDf EPA ID: CAD981397417
Trans Name: Not reported
TSDf Alt EPA ID: Not reported
TSDf Alt Name: Not reported
Waste Code Description: 211 - Halogenated solvents (chloroform, methyl chloride, perchloroethylene, etc.)

Map ID
Direction
Distance
Elevation

MAP FINDINGS

Site

Database(s)

EDR ID Number
EPA ID Number

MARQUIS CLEANERS (Continued)

1000350792

RCRA Code:	F002
Meth Code:	R01 - Recycler
Quantity Tons:	0.6321
Waste Quantity:	0.75
Quantity Unit:	Y
Additional Code 1:	Not reported
Additional Code 2:	Not reported
Additional Code 3:	Not reported
Additional Code 4:	Not reported
Additional Code 5:	Not reported
Shipment Date:	19961224
Creation Date:	5/30/1997 0:00:00
Receipt Date:	19961226
Manifest ID:	96707938
Trans EPA ID:	CAD981414386
Trans Name:	Not reported
Trans 2 EPA ID:	Not reported
Trans 2 Name:	Not reported
TSDf EPA ID:	CAD981397417
Trans Name:	Not reported
TSDf Alt EPA ID:	Not reported
TSDf Alt Name:	Not reported
Waste Code Description:	211 - Halogenated solvents (chloroform, methyl chloride, perchloroethylene, etc.
RCRA Code:	F002
Meth Code:	R01 - Recycler
Quantity Tons:	0.5337
Waste Quantity:	128
Quantity Unit:	G
Additional Code 1:	Not reported
Additional Code 2:	Not reported
Additional Code 3:	Not reported
Additional Code 4:	Not reported
Additional Code 5:	Not reported
Shipment Date:	19961018
Creation Date:	5/21/1997 0:00:00
Receipt Date:	19961021
Manifest ID:	96567989
Trans EPA ID:	CAD981414386
Trans Name:	Not reported
Trans 2 EPA ID:	Not reported
Trans 2 Name:	Not reported
TSDf EPA ID:	CAD981397417
Trans Name:	Not reported
TSDf Alt EPA ID:	Not reported
TSDf Alt Name:	Not reported
Waste Code Description:	211 - Halogenated solvents (chloroform, methyl chloride, perchloroethylene, etc.
RCRA Code:	F002
Meth Code:	R01 - Recycler
Quantity Tons:	0.4214
Waste Quantity:	0.5
Quantity Unit:	Y
Additional Code 1:	Not reported
Additional Code 2:	Not reported

Map ID
Direction
Distance
Elevation

MAP FINDINGS

Site

Database(s)

EDR ID Number
EPA ID Number

MARQUIS CLEANERS (Continued)

1000350792

Additional Code 3: Not reported
Additional Code 4: Not reported
Additional Code 5: Not reported

Shipment Date: 19961018
Creation Date: 5/21/1997 0:00:00
Receipt Date: 19961021
Manifest ID: 96567989
Trans EPA ID: CAD981414386
Trans Name: Not reported
Trans 2 EPA ID: Not reported
Trans 2 Name: Not reported
TSDf EPA ID: CAD981397417
Trans Name: Not reported
TSDf Alt EPA ID: Not reported
TSDf Alt Name: Not reported
Waste Code Description: 211 - Halogenated solvents (chloroform, methyl chloride, perchloroethylene, etc.
RCRA Code: F002
Meth Code: R01 - Recycler
Quantity Tons: 0.3961
Waste Quantity: 95
Quantity Unit: G
Additional Code 1: Not reported
Additional Code 2: Not reported
Additional Code 3: Not reported
Additional Code 4: Not reported
Additional Code 5: Not reported

Shipment Date: 19960729
Creation Date: 5/21/1997 0:00:00
Receipt Date: 19960730
Manifest ID: 96581383
Trans EPA ID: CAD981414386
Trans Name: Not reported
Trans 2 EPA ID: Not reported
Trans 2 Name: Not reported
TSDf EPA ID: CAD981397417
Trans Name: Not reported
TSDf Alt EPA ID: Not reported
TSDf Alt Name: Not reported
Waste Code Description: 211 - Halogenated solvents (chloroform, methyl chloride, perchloroethylene, etc.
RCRA Code: F002
Meth Code: R01 - Recycler
Quantity Tons: 0.8428
Waste Quantity: 1
Quantity Unit: Y
Additional Code 1: Not reported
Additional Code 2: Not reported
Additional Code 3: Not reported
Additional Code 4: Not reported
Additional Code 5: Not reported

Shipment Date: 19960729
Creation Date: 5/21/1997 0:00:00
Receipt Date: 19960730

Map ID
Direction
Distance
Elevation

MAP FINDINGS

Site

Database(s)

EDR ID Number
EPA ID Number

MARQUIS CLEANERS (Continued)

1000350792

Manifest ID: 96581383
Trans EPA ID: CAD981414386
Trans Name: Not reported
Trans 2 EPA ID: Not reported
Trans 2 Name: Not reported
TSDf EPA ID: CAD981397417
Trans Name: Not reported
TSDf Alt EPA ID: Not reported
TSDf Alt Name: Not reported
Waste Code Description: 211 - Halogenated solvents (chloroform, methyl chloride, perchloroethylene, etc.

RCRA Code: F002
Meth Code: R01 - Recycler
Quantity Tons: 0.4587
Waste Quantity: 110
Quantity Unit: G
Additional Code 1: Not reported
Additional Code 2: Not reported
Additional Code 3: Not reported
Additional Code 4: Not reported
Additional Code 5: Not reported

Shipment Date: 19960325
Creation Date: 10/16/1996 0:00:00
Receipt Date: 19960326
Manifest ID: 96027229
Trans EPA ID: CAD981414386
Trans Name: Not reported
Trans 2 EPA ID: Not reported
Trans 2 Name: Not reported
TSDf EPA ID: CAD981397417
Trans Name: Not reported
TSDf Alt EPA ID: Not reported
TSDf Alt Name: Not reported
Waste Code Description: 211 - Halogenated solvents (chloroform, methyl chloride, perchloroethylene, etc.

RCRA Code: F002
Meth Code: R01 - Recycler
Quantity Tons: 0.4214
Waste Quantity: 0.5
Quantity Unit: Y
Additional Code 1: Not reported
Additional Code 2: Not reported
Additional Code 3: Not reported
Additional Code 4: Not reported
Additional Code 5: Not reported

Shipment Date: 19960325
Creation Date: 10/16/1996 0:00:00
Receipt Date: 19960326
Manifest ID: 96027229
Trans EPA ID: CAD981414386
Trans Name: Not reported
Trans 2 EPA ID: Not reported
Trans 2 Name: Not reported
TSDf EPA ID: CAD981397417
Trans Name: Not reported

Map ID
Direction
Distance
Elevation

MAP FINDINGS

Site

Database(s)

EDR ID Number
EPA ID Number

MARQUIS CLEANERS (Continued)

1000350792

TSDF Alt EPA ID:	Not reported
TSDF Alt Name:	Not reported
Waste Code Description:	211 - Halogenated solvents (chloroform, methyl chloride, perchloroethylene, etc.
RCRA Code:	F002
Meth Code:	R01 - Recycler
Quantity Tons:	0.3669
Waste Quantity:	88
Quantity Unit:	G
Additional Code 1:	Not reported
Additional Code 2:	Not reported
Additional Code 3:	Not reported
Additional Code 4:	Not reported
Additional Code 5:	Not reported
Shipment Date:	19960116
Creation Date:	10/10/1996 0:00:00
Receipt Date:	19960117
Manifest ID:	95925983
Trans EPA ID:	CAD981414386
Trans Name:	Not reported
Trans 2 EPA ID:	Not reported
Trans 2 Name:	Not reported
TSDF EPA ID:	CAD981397417
Trans Name:	Not reported
TSDF Alt EPA ID:	CAD981397417
TSDF Alt Name:	Not reported
Waste Code Description:	211 - Halogenated solvents (chloroform, methyl chloride, perchloroethylene, etc.
RCRA Code:	F002
Meth Code:	R01 - Recycler
Quantity Tons:	0.4214
Waste Quantity:	0.5
Quantity Unit:	Y
Additional Code 1:	Not reported
Additional Code 2:	Not reported
Additional Code 3:	Not reported
Additional Code 4:	Not reported
Additional Code 5:	Not reported
Shipment Date:	19960116
Creation Date:	10/10/1996 0:00:00
Receipt Date:	19960117
Manifest ID:	95925983
Trans EPA ID:	CAD981414386
Trans Name:	Not reported
Trans 2 EPA ID:	Not reported
Trans 2 Name:	Not reported
TSDF EPA ID:	CAD981397417
Trans Name:	Not reported
TSDF Alt EPA ID:	CAD981397417
TSDF Alt Name:	Not reported
Waste Code Description:	211 - Halogenated solvents (chloroform, methyl chloride, perchloroethylene, etc.
RCRA Code:	F002
Meth Code:	R01 - Recycler
Quantity Tons:	0.5087

Map ID
Direction
Distance
Elevation

MAP FINDINGS

Site

Database(s)

EDR ID Number
EPA ID Number

MARQUIS CLEANERS (Continued)

1000350792

Waste Quantity: 122
Quantity Unit: G
Additional Code 1: Not reported
Additional Code 2: Not reported
Additional Code 3: Not reported
Additional Code 4: Not reported
Additional Code 5: Not reported

Additional Info:

Year: 2005
Gen EPA ID: CAD981617319

Shipment Date: 20051118
Creation Date: 1/2/2007 18:30:20
Receipt Date: 20051123
Manifest ID: 24720131
Trans EPA ID: TXR000050930
Trans Name: SAFETY-KLEEN SYSTEMS INC
Trans 2 EPA ID: Not reported
Trans 2 Name: Not reported
TSDF EPA ID: CAT000613893
Trans Name: SAFETY-KLEEN SYSTEMS INC
TSDF Alt EPA ID: CAT000613893
TSDF Alt Name: Not reported
Waste Code Description: 741 - Liquids with halogenated organic compounds > 1000 mg/l
RCRA Code: F002
Meth Code: H01 - Transfer Station
Quantity Tons: 0.0975
Waste Quantity: 195
Quantity Unit: P
Additional Code 1: Not reported
Additional Code 2: Not reported
Additional Code 3: Not reported
Additional Code 4: Not reported
Additional Code 5: Not reported

Shipment Date: 20050816
Creation Date: 11/23/2005 18:30:57
Receipt Date: 20050820
Manifest ID: 24723218
Trans EPA ID: TXR000050930
Trans Name: SAFETY-KLEEN SYSTEMS INC
Trans 2 EPA ID: Not reported
Trans 2 Name: Not reported
TSDF EPA ID: CAT000613893
Trans Name: SAFETY-KLEEN SYSTEMS INC
TSDF Alt EPA ID: CAT000613893
TSDF Alt Name: Not reported
Waste Code Description: 741 - Liquids with halogenated organic compounds > 1000 mg/l
RCRA Code: F002
Meth Code: H01 - Transfer Station
Quantity Tons: 0.195
Waste Quantity: 390
Quantity Unit: P
Additional Code 1: Not reported
Additional Code 2: Not reported
Additional Code 3: Not reported

Map ID
Direction
Distance
Elevation

MAP FINDINGS

Site

Database(s)

EDR ID Number
EPA ID Number

MARQUIS CLEANERS (Continued)

1000350792

Additional Code 4:	Not reported
Additional Code 5:	Not reported
Shipment Date:	20050720
Creation Date:	10/12/2005 18:35:03
Receipt Date:	20050729
Manifest ID:	24502271
Trans EPA ID:	TXR000050930
Trans Name:	SAFETY-KLEEN SYSTEMS INC
Trans 2 EPA ID:	Not reported
Trans 2 Name:	Not reported
TSDF EPA ID:	CAT000613893
Trans Name:	SAFETY-KLEEN SYSTEMS INC
TSDF Alt EPA ID:	CAT000613893
TSDF Alt Name:	Not reported
Waste Code Description:	741 - Liquids with halogenated organic compounds > 1000 mg/l
RCRA Code:	F002
Meth Code:	H01 - Transfer Station
Quantity Tons:	0.3
Waste Quantity:	600
Quantity Unit:	P
Additional Code 1:	Not reported
Additional Code 2:	Not reported
Additional Code 3:	Not reported
Additional Code 4:	Not reported
Additional Code 5:	Not reported
Shipment Date:	20050616
Creation Date:	9/15/2005 18:32:02
Receipt Date:	20050623
Manifest ID:	24498168
Trans EPA ID:	TXR000050930
Trans Name:	SAFETY-KLEEN SYSTEMS INC
Trans 2 EPA ID:	Not reported
Trans 2 Name:	Not reported
TSDF EPA ID:	CAT000613893
Trans Name:	SAFETY-KLEEN SYSTEMS INC
TSDF Alt EPA ID:	CAT000613893
TSDF Alt Name:	Not reported
Waste Code Description:	741 - Liquids with halogenated organic compounds > 1000 mg/l
RCRA Code:	F002
Meth Code:	H01 - Transfer Station
Quantity Tons:	0.2925
Waste Quantity:	585
Quantity Unit:	P
Additional Code 1:	Not reported
Additional Code 2:	Not reported
Additional Code 3:	Not reported
Additional Code 4:	Not reported
Additional Code 5:	Not reported
Shipment Date:	20050516
Creation Date:	7/27/2005 10:48:47
Receipt Date:	20050520
Manifest ID:	24496972
Trans EPA ID:	TXR000050930
Trans Name:	SAFETY-KLEEN SYSTEMS INC

Map ID
Direction
Distance
Elevation

MAP FINDINGS

Site

Database(s)

EDR ID Number
EPA ID Number

MARQUIS CLEANERS (Continued)

1000350792

Trans 2 EPA ID: Not reported
Trans 2 Name: Not reported
TSDf EPA ID: CAT000613893
Trans Name: SAFETY-KLEEN SYSTEMS INC
TSDf Alt EPA ID: CAT000613893
TSDf Alt Name: Not reported
Waste Code Description: 741 - Liquids with halogenated organic compounds > 1000 mg/l
RCRA Code: F002
Meth Code: H01 - Transfer Station
Quantity Tons: 0.195
Waste Quantity: 390
Quantity Unit: P
Additional Code 1: Not reported
Additional Code 2: Not reported
Additional Code 3: Not reported
Additional Code 4: Not reported
Additional Code 5: Not reported

Shipment Date: 20050516
Creation Date: 7/27/2005 10:48:47
Receipt Date: 20050520
Manifest ID: 24496972
Trans EPA ID: TXR000050930
Trans Name: SAFETY-KLEEN SYSTEMS INC
Trans 2 EPA ID: Not reported
Trans 2 Name: Not reported
TSDf EPA ID: CAT000613893
Trans Name: SAFETY-KLEEN SYSTEMS INC
TSDf Alt EPA ID: CAT000613893
TSDf Alt Name: Not reported
Waste Code Description: 741 - Liquids with halogenated organic compounds > 1000 mg/l
RCRA Code: F002
Meth Code: H01 - Transfer Station
Quantity Tons: 0.12
Waste Quantity: 240
Quantity Unit: P
Additional Code 1: Not reported
Additional Code 2: Not reported
Additional Code 3: Not reported
Additional Code 4: Not reported
Additional Code 5: Not reported

Shipment Date: 20050419
Creation Date: 7/20/2005 18:30:55
Receipt Date: 20050426
Manifest ID: 23664903
Trans EPA ID: TXR000050930
Trans Name: SAFETY-KLEEN SYSTEMS INC
Trans 2 EPA ID: Not reported
Trans 2 Name: Not reported
TSDf EPA ID: CAT000613893
Trans Name: SAFETY-KLEEN SYSTEMS INC
TSDf Alt EPA ID: CAT000613893
TSDf Alt Name: Not reported
Waste Code Description: 741 - Liquids with halogenated organic compounds > 1000 mg/l
RCRA Code: F002
Meth Code: H01 - Transfer Station

Map ID
Direction
Distance
Elevation

MAP FINDINGS

Site

Database(s)

EDR ID Number
EPA ID Number

MARQUIS CLEANERS (Continued)

1000350792

Quantity Tons:	0.195
Waste Quantity:	390
Quantity Unit:	P
Additional Code 1:	Not reported
Additional Code 2:	Not reported
Additional Code 3:	Not reported
Additional Code 4:	Not reported
Additional Code 5:	Not reported
Shipment Date:	20050318
Creation Date:	6/1/2005 18:31:04
Receipt Date:	20050323
Manifest ID:	23666829
Trans EPA ID:	TXR000050930
Trans Name:	SAFETY-KLEEN SYSTEMS INC
Trans 2 EPA ID:	Not reported
Trans 2 Name:	Not reported
TSDF EPA ID:	CAT000613893
Trans Name:	SAFETY-KLEEN SYSTEMS INC
TSDF Alt EPA ID:	CAT000613893
TSDF Alt Name:	Not reported
Waste Code Description:	741 - Liquids with halogenated organic compounds > 1000 mg/l
RCRA Code:	F002
Meth Code:	H01 - Transfer Station
Quantity Tons:	0.39
Waste Quantity:	780
Quantity Unit:	P
Additional Code 1:	Not reported
Additional Code 2:	Not reported
Additional Code 3:	Not reported
Additional Code 4:	Not reported
Additional Code 5:	Not reported
Shipment Date:	20050218
Creation Date:	4/29/2005 8:38:49
Receipt Date:	20050228
Manifest ID:	23655872
Trans EPA ID:	TXR000050930
Trans Name:	SAFETY-KLEEN SYSTEMS INC
Trans 2 EPA ID:	Not reported
Trans 2 Name:	Not reported
TSDF EPA ID:	CAT000613893
Trans Name:	SAFETY-KLEEN SYSTEMS INC
TSDF Alt EPA ID:	CAT000613893
TSDF Alt Name:	Not reported
Waste Code Description:	741 - Liquids with halogenated organic compounds > 1000 mg/l
RCRA Code:	F002
Meth Code:	H01 - Transfer Station
Quantity Tons:	0.2925
Waste Quantity:	585
Quantity Unit:	P
Additional Code 1:	Not reported
Additional Code 2:	Not reported
Additional Code 3:	Not reported
Additional Code 4:	Not reported
Additional Code 5:	Not reported

Map ID
Direction
Distance
Elevation

MAP FINDINGS

Site

Database(s)

EDR ID Number
EPA ID Number

MARQUIS CLEANERS (Continued)

1000350792

Shipment Date: 20050126
Creation Date: 6/3/2005 18:31:06
Receipt Date: 20050203
Manifest ID: 23657042
Trans EPA ID: TXR000050930
Trans Name: SAFETY-KLEEN SYSTEMS INC
Trans 2 EPA ID: Not reported
Trans 2 Name: Not reported
TSDf EPA ID: CAT000613893
Trans Name: SAFETY-KLEEN SYSTEMS INC
TSDf Alt EPA ID: CAT000613893
TSDf Alt Name: Not reported
Waste Code Description: 741 - Liquids with halogenated organic compounds > 1000 mg/l
RCRA Code: F002
Meth Code: H01 - Transfer Station
Quantity Tons: 0.03
Waste Quantity: 60
Quantity Unit: P
Additional Code 1: Not reported
Additional Code 2: Not reported
Additional Code 3: Not reported
Additional Code 4: Not reported
Additional Code 5: Not reported

Additional Info:

Year: 2007
Gen EPA ID: CAD981617319

Shipment Date: 20070815
Creation Date: 3/4/2008 18:30:55
Receipt Date: 20070820
Manifest ID: 000266434GBF
Trans EPA ID: CAR000166827
Trans Name: AMERICAN INDUSTRIAL SERVICES
Trans 2 EPA ID: CAR000161836
Trans 2 Name: TECHNICHEM INC
TSDf EPA ID: NVR000076158
Trans Name: RESOLVENT INC
TSDf Alt EPA ID: Not reported
TSDf Alt Name: Not reported
Waste Code Description: 134 - Aqueous solution with <10% total organic residues
RCRA Code: D039
Meth Code: H020 - Solvents Recovery
Quantity Tons: Not reported
Waste Quantity: Not reported
Quantity Unit: Not reported
Additional Code 1: Not reported
Additional Code 2: Not reported
Additional Code 3: Not reported
Additional Code 4: Not reported
Additional Code 5: Not reported

Shipment Date: 20070815
Creation Date: 3/4/2008 18:30:55
Receipt Date: 20070820
Manifest ID: 000266434GBF
Trans EPA ID: CAR000166827

Map ID
Direction
Distance
Elevation

MAP FINDINGS

Site

Database(s)

EDR ID Number
EPA ID Number

MARQUIS CLEANERS (Continued)

1000350792

Trans Name:	AMERICAN INDUSTRIAL SERVICES
Trans 2 EPA ID:	CAR000161836
Trans 2 Name:	TECHNICHEM INC
TSDf EPA ID:	NVR000076158
Trans Name:	RESOLVENT INC
TSDf Alt EPA ID:	Not reported
TSDf Alt Name:	Not reported
Waste Code Description:	211 - Halogenated solvents (chloroform, methyl chloride, perchloroethylene, etc.
RCRA Code:	F002
Meth Code:	H020 - Solvents Recovery
Quantity Tons:	Not reported
Waste Quantity:	Not reported
Quantity Unit:	Not reported
Additional Code 1:	Not reported
Additional Code 2:	Not reported
Additional Code 3:	Not reported
Additional Code 4:	Not reported
Additional Code 5:	Not reported
Shipment Date:	20070815
Creation Date:	3/4/2008 18:30:55
Receipt Date:	20070820
Manifest ID:	000266434GBF
Trans EPA ID:	CAR000166827
Trans Name:	AMERICAN INDUSTRIAL SERVICES
Trans 2 EPA ID:	CAR000161836
Trans 2 Name:	TECHNICHEM INC
TSDf EPA ID:	NVR000076158
Trans Name:	RESOLVENT INC
TSDf Alt EPA ID:	Not reported
TSDf Alt Name:	Not reported
Waste Code Description:	211 - Halogenated solvents (chloroform, methyl chloride, perchloroethylene, etc.
RCRA Code:	F002
Meth Code:	H020 - Solvents Recovery
Quantity Tons:	Not reported
Waste Quantity:	Not reported
Quantity Unit:	P
Additional Code 1:	Not reported
Additional Code 2:	Not reported
Additional Code 3:	Not reported
Additional Code 4:	Not reported
Additional Code 5:	Not reported
Shipment Date:	20070815
Creation Date:	3/4/2008 18:30:55
Receipt Date:	20070820
Manifest ID:	000266434GBF
Trans EPA ID:	CAR000166827
Trans Name:	AMERICAN INDUSTRIAL SERVICES
Trans 2 EPA ID:	CAR000161836
Trans 2 Name:	TECHNICHEM INC
TSDf EPA ID:	NVR000076158
Trans Name:	RESOLVENT INC
TSDf Alt EPA ID:	Not reported
TSDf Alt Name:	Not reported

Map ID
Direction
Distance
Elevation

MAP FINDINGS

Site

Database(s)

EDR ID Number
EPA ID Number

MARQUIS CLEANERS (Continued)

1000350792

Waste Code Description: 213 - Hydrocarbon solvents (benzene, hexane, Stoddard, etc.)
RCRA Code: Not reported
Meth Code: H020 - Solvents Recovery
Quantity Tons: 0.25
Waste Quantity: 500
Quantity Unit: P
Additional Code 1: Not reported
Additional Code 2: Not reported
Additional Code 3: Not reported
Additional Code 4: Not reported
Additional Code 5: Not reported

Shipment Date: 20070727
Creation Date: 3/4/2008 18:30:28
Receipt Date: 20070730
Manifest ID: 000272908GBF
Trans EPA ID: CAR000166827
Trans Name: AMERICAN INDUSTRIAL SERVICES
Trans 2 EPA ID: CAR000161836
Trans 2 Name: TECHNICHEM INC
TSDf EPA ID: NVR000076158
Trans Name: RESOLVENT INC
TSDf Alt EPA ID: Not reported
TSDf Alt Name: Not reported
Waste Code Description: 134 - Aqueous solution with <10% total organic residues
RCRA Code: D039
Meth Code: H020 - Solvents Recovery
Quantity Tons: Not reported
Waste Quantity: Not reported
Quantity Unit: Not reported
Additional Code 1: Not reported
Additional Code 2: Not reported
Additional Code 3: Not reported
Additional Code 4: Not reported
Additional Code 5: Not reported

Shipment Date: 20070727
Creation Date: 3/4/2008 18:30:28
Receipt Date: 20070730
Manifest ID: 000272908GBF
Trans EPA ID: CAR000166827
Trans Name: AMERICAN INDUSTRIAL SERVICES
Trans 2 EPA ID: CAR000161836
Trans 2 Name: TECHNICHEM INC
TSDf EPA ID: NVR000076158
Trans Name: RESOLVENT INC
TSDf Alt EPA ID: Not reported
TSDf Alt Name: Not reported
Waste Code Description: 211 - Halogenated solvents (chloroform, methyl chloride, perchloroethylene, etc.)
RCRA Code: F002
Meth Code: H020 - Solvents Recovery
Quantity Tons: Not reported
Waste Quantity: Not reported
Quantity Unit: Not reported
Additional Code 1: Not reported
Additional Code 2: Not reported

Map ID
Direction
Distance
Elevation

MAP FINDINGS

Site

Database(s)

EDR ID Number
EPA ID Number

MARQUIS CLEANERS (Continued)

1000350792

Additional Code 3:	Not reported
Additional Code 4:	Not reported
Additional Code 5:	Not reported
Shipment Date:	20070727
Creation Date:	3/4/2008 18:30:28
Receipt Date:	20070730
Manifest ID:	000272908GBF
Trans EPA ID:	CAR000166827
Trans Name:	AMERICAN INDUSTRIAL SERVICES
Trans 2 EPA ID:	CAR000161836
Trans 2 Name:	TECHNICHEM INC
TSDf EPA ID:	NVR000076158
Trans Name:	RESOLVENT INC
TSDf Alt EPA ID:	Not reported
TSDf Alt Name:	Not reported
Waste Code Description:	211 - Halogenated solvents (chloroform, methyl chloride, perchloroethylene, etc.
RCRA Code:	F002
Meth Code:	H020 - Solvents Recovery
Quantity Tons:	Not reported
Waste Quantity:	Not reported
Quantity Unit:	Not reported
Additional Code 1:	Not reported
Additional Code 2:	Not reported
Additional Code 3:	Not reported
Additional Code 4:	Not reported
Additional Code 5:	Not reported
Shipment Date:	20070727
Creation Date:	3/4/2008 18:30:28
Receipt Date:	20070730
Manifest ID:	000272908GBF
Trans EPA ID:	CAR000166827
Trans Name:	AMERICAN INDUSTRIAL SERVICES
Trans 2 EPA ID:	CAR000161836
Trans 2 Name:	TECHNICHEM INC
TSDf EPA ID:	NVR000076158
Trans Name:	RESOLVENT INC
TSDf Alt EPA ID:	Not reported
TSDf Alt Name:	Not reported
Waste Code Description:	213 - Hydrocarbon solvents (benzene, hexane, Stoddard, etc.
RCRA Code:	Not reported
Meth Code:	H020 - Solvents Recovery
Quantity Tons:	0.275
Waste Quantity:	550
Quantity Unit:	P
Additional Code 1:	Not reported
Additional Code 2:	Not reported
Additional Code 3:	Not reported
Additional Code 4:	Not reported
Additional Code 5:	Not reported
Additional Info:	
Year:	2001
Gen EPA ID:	CAD981617319

Map ID
Direction
Distance
Elevation

MAP FINDINGS

Site

Database(s)

EDR ID Number
EPA ID Number

MARQUIS CLEANERS (Continued)

1000350792

Shipment Date: 20011219
Creation Date: 2/13/2002 0:00:00
Receipt Date: 20011226
Manifest ID: 21321968
Trans EPA ID: SCR000075150
Trans Name: Not reported
Trans 2 EPA ID: Not reported
Trans 2 Name: Not reported
TSDf EPA ID: CAT000613893
Trans Name: Not reported
TSDf Alt EPA ID: Not reported
TSDf Alt Name: Not reported
Waste Code Description: 741 - Liquids with halogenated organic compounds > 1000 mg/l
RCRA Code: F002
Meth Code: H01 - Transfer Station
Quantity Tons: 0.3
Waste Quantity: 600
Quantity Unit: P
Additional Code 1: Not reported
Additional Code 2: Not reported
Additional Code 3: Not reported
Additional Code 4: Not reported
Additional Code 5: Not reported

Shipment Date: 20011219
Creation Date: 2/13/2002 0:00:00
Receipt Date: 20011226
Manifest ID: 21321968
Trans EPA ID: SCR000075150
Trans Name: Not reported
Trans 2 EPA ID: Not reported
Trans 2 Name: Not reported
TSDf EPA ID: CAT000613893
Trans Name: Not reported
TSDf Alt EPA ID: Not reported
TSDf Alt Name: Not reported
Waste Code Description: 741 - Liquids with halogenated organic compounds > 1000 mg/l
RCRA Code: F002
Meth Code: H01 - Transfer Station
Quantity Tons: 0.15
Waste Quantity: 300
Quantity Unit: P
Additional Code 1: Not reported
Additional Code 2: Not reported
Additional Code 3: Not reported
Additional Code 4: Not reported
Additional Code 5: Not reported

Shipment Date: 20011115
Creation Date: 1/16/2002 0:00:00
Receipt Date: 20011116
Manifest ID: 21313088
Trans EPA ID: SCR000075150
Trans Name: Not reported
Trans 2 EPA ID: Not reported
Trans 2 Name: Not reported
TSDf EPA ID: CAT000613893

Map ID
Direction
Distance
Elevation

MAP FINDINGS

Site

Database(s)

EDR ID Number
EPA ID Number

MARQUIS CLEANERS (Continued)

1000350792

Trans Name: Not reported
TSDF Alt EPA ID: Not reported
TSDF Alt Name: Not reported
Waste Code Description: 741 - Liquids with halogenated organic compounds > 1000 mg/l
RCRA Code: F002
Meth Code: H01 - Transfer Station
Quantity Tons: 0.1125
Waste Quantity: 225
Quantity Unit: P
Additional Code 1: Not reported
Additional Code 2: Not reported
Additional Code 3: Not reported
Additional Code 4: Not reported
Additional Code 5: Not reported

Shipment Date: 20011115
Creation Date: 1/16/2002 0:00:00
Receipt Date: 20011116
Manifest ID: 21313088
Trans EPA ID: SCR000075150
Trans Name: Not reported
Trans 2 EPA ID: Not reported
Trans 2 Name: Not reported
TSDF EPA ID: CAT000613893
Trans Name: Not reported
TSDF Alt EPA ID: Not reported
TSDF Alt Name: Not reported
Waste Code Description: 741 - Liquids with halogenated organic compounds > 1000 mg/l
RCRA Code: F002
Meth Code: H01 - Transfer Station
Quantity Tons: 0.15
Waste Quantity: 300
Quantity Unit: P
Additional Code 1: Not reported
Additional Code 2: Not reported
Additional Code 3: Not reported
Additional Code 4: Not reported
Additional Code 5: Not reported

Shipment Date: 20011018
Creation Date: 1/16/2002 0:00:00
Receipt Date: 20011025
Manifest ID: 21382170
Trans EPA ID: SCR000075150
Trans Name: Not reported
Trans 2 EPA ID: Not reported
Trans 2 Name: Not reported
TSDF EPA ID: CAT000613893
Trans Name: Not reported
TSDF Alt EPA ID: Not reported
TSDF Alt Name: Not reported
Waste Code Description: 741 - Liquids with halogenated organic compounds > 1000 mg/l
RCRA Code: F002
Meth Code: H01 - Transfer Station
Quantity Tons: 0.15
Waste Quantity: 300
Quantity Unit: P

Map ID
Direction
Distance
Elevation

MAP FINDINGS

Site

Database(s)

EDR ID Number
EPA ID Number

MARQUIS CLEANERS (Continued)

1000350792

Additional Code 1:	Not reported
Additional Code 2:	Not reported
Additional Code 3:	Not reported
Additional Code 4:	Not reported
Additional Code 5:	Not reported
Shipment Date:	20011018
Creation Date:	1/16/2002 0:00:00
Receipt Date:	20011025
Manifest ID:	21382170
Trans EPA ID:	SCR000075150
Trans Name:	Not reported
Trans 2 EPA ID:	Not reported
Trans 2 Name:	Not reported
TSDf EPA ID:	CAT000613893
Trans Name:	Not reported
TSDf Alt EPA ID:	Not reported
TSDf Alt Name:	Not reported
Waste Code Description:	741 - Liquids with halogenated organic compounds > 1000 mg/l
RCRA Code:	F002
Meth Code:	H01 - Transfer Station
Quantity Tons:	0.15
Waste Quantity:	300
Quantity Unit:	P
Additional Code 1:	Not reported
Additional Code 2:	Not reported
Additional Code 3:	Not reported
Additional Code 4:	Not reported
Additional Code 5:	Not reported
Shipment Date:	20010920
Creation Date:	11/1/2001 0:00:00
Receipt Date:	20010924
Manifest ID:	21450614
Trans EPA ID:	SCR000075150
Trans Name:	Not reported
Trans 2 EPA ID:	Not reported
Trans 2 Name:	Not reported
TSDf EPA ID:	CAT000613893
Trans Name:	Not reported
TSDf Alt EPA ID:	Not reported
TSDf Alt Name:	Not reported
Waste Code Description:	741 - Liquids with halogenated organic compounds > 1000 mg/l
RCRA Code:	F002
Meth Code:	H01 - Transfer Station
Quantity Tons:	0.1125
Waste Quantity:	225
Quantity Unit:	P
Additional Code 1:	Not reported
Additional Code 2:	Not reported
Additional Code 3:	Not reported
Additional Code 4:	Not reported
Additional Code 5:	Not reported
Shipment Date:	20010920
Creation Date:	11/1/2001 0:00:00
Receipt Date:	20010924

Map ID
Direction
Distance
Elevation

MAP FINDINGS

Site

Database(s)

EDR ID Number
EPA ID Number

MARQUIS CLEANERS (Continued)

1000350792

Manifest ID: 21450614
Trans EPA ID: SCR000075150
Trans Name: Not reported
Trans 2 EPA ID: Not reported
Trans 2 Name: Not reported
TSDf EPA ID: CAT000613893
Trans Name: Not reported
TSDf Alt EPA ID: Not reported
TSDf Alt Name: Not reported
Waste Code Description: 741 - Liquids with halogenated organic compounds > 1000 mg/l
RCRA Code: F002
Meth Code: H01 - Transfer Station
Quantity Tons: 0.1875
Waste Quantity: 375
Quantity Unit: P
Additional Code 1: Not reported
Additional Code 2: Not reported
Additional Code 3: Not reported
Additional Code 4: Not reported
Additional Code 5: Not reported

Shipment Date: 20010823
Creation Date: 10/3/2001 0:00:00
Receipt Date: 20010829
Manifest ID: 21132035
Trans EPA ID: SCR000075150
Trans Name: Not reported
Trans 2 EPA ID: Not reported
Trans 2 Name: Not reported
TSDf EPA ID: CAT000613893
Trans Name: Not reported
TSDf Alt EPA ID: CAT000613893
TSDf Alt Name: Not reported
Waste Code Description: 741 - Liquids with halogenated organic compounds > 1000 mg/l
RCRA Code: F002
Meth Code: H01 - Transfer Station
Quantity Tons: 0.12
Waste Quantity: 240
Quantity Unit: P
Additional Code 1: Not reported
Additional Code 2: Not reported
Additional Code 3: Not reported
Additional Code 4: Not reported
Additional Code 5: Not reported

Shipment Date: 20010823
Creation Date: 10/3/2001 0:00:00
Receipt Date: 20010829
Manifest ID: 21132035
Trans EPA ID: SCR000075150
Trans Name: Not reported
Trans 2 EPA ID: Not reported
Trans 2 Name: Not reported
TSDf EPA ID: CAT000613893
Trans Name: Not reported
TSDf Alt EPA ID: CAT000613893
TSDf Alt Name: Not reported

Map ID
Direction
Distance
Elevation

MAP FINDINGS

Site

Database(s)

EDR ID Number
EPA ID Number

MARQUIS CLEANERS (Continued)

1000350792

Waste Code Description: 741 - Liquids with halogenated organic compounds > 1000 mg/l
RCRA Code: F002
Meth Code: H01 - Transfer Station
Quantity Tons: 0.2205
Waste Quantity: 441
Quantity Unit: P
Additional Code 1: Not reported
Additional Code 2: Not reported
Additional Code 3: Not reported
Additional Code 4: Not reported
Additional Code 5: Not reported

Additional Info:

Year: 1995
Gen EPA ID: CAD981617319

Shipment Date: 19951031
Creation Date: 7/29/1996 0:00:00
Receipt Date: 19951101
Manifest ID: 95888624
Trans EPA ID: CAD981414386
Trans Name: Not reported
Trans 2 EPA ID: Not reported
Trans 2 Name: Not reported
TSDf EPA ID: CAD981397417
Trans Name: Not reported
TSDf Alt EPA ID: Not reported
TSDf Alt Name: Not reported
Waste Code Description: 211 - Halogenated solvents (chloroform, methyl chloride, perchloroethylene, etc.

RCRA Code: F002
Meth Code: R01 - Recycler
Quantity Tons: 0.4214
Waste Quantity: 0.5
Quantity Unit: Y
Additional Code 1: Not reported
Additional Code 2: Not reported
Additional Code 3: Not reported
Additional Code 4: Not reported
Additional Code 5: Not reported

Shipment Date: 19951031
Creation Date: 7/29/1996 0:00:00
Receipt Date: 19951101
Manifest ID: 95888624
Trans EPA ID: CAD981414386
Trans Name: Not reported
Trans 2 EPA ID: Not reported
Trans 2 Name: Not reported
TSDf EPA ID: CAD981397417
Trans Name: Not reported
TSDf Alt EPA ID: Not reported
TSDf Alt Name: Not reported
Waste Code Description: 211 - Halogenated solvents (chloroform, methyl chloride, perchloroethylene, etc.

RCRA Code: F002
Meth Code: R01 - Recycler

Map ID
Direction
Distance
Elevation

MAP FINDINGS

Site

Database(s)

EDR ID Number
EPA ID Number

MARQUIS CLEANERS (Continued)

1000350792

Quantity Tons: 0.3711
Waste Quantity: 89
Quantity Unit: G
Additional Code 1: Not reported
Additional Code 2: Not reported
Additional Code 3: Not reported
Additional Code 4: Not reported
Additional Code 5: Not reported

Shipment Date: 19950824
Creation Date: 7/26/1996 0:00:00
Receipt Date: 19950825
Manifest ID: 95542124
Trans EPA ID: CAD981414386
Trans Name: Not reported
Trans 2 EPA ID: Not reported
Trans 2 Name: Not reported
TSDf EPA ID: CAD981397417
Trans Name: Not reported
TSDf Alt EPA ID: Not reported
TSDf Alt Name: Not reported
Waste Code Description: 211 - Halogenated solvents (chloroform, methyl chloride, perchloroethylene, etc.

RCRA Code: F002
Meth Code: R01 - Recycler
Quantity Tons: 0.417
Waste Quantity: 100
Quantity Unit: G
Additional Code 1: Not reported
Additional Code 2: Not reported
Additional Code 3: Not reported
Additional Code 4: Not reported
Additional Code 5: Not reported

Shipment Date: 19950824
Creation Date: 7/26/1996 0:00:00
Receipt Date: 19950825
Manifest ID: 95542124
Trans EPA ID: CAD981414386
Trans Name: Not reported
Trans 2 EPA ID: Not reported
Trans 2 Name: Not reported
TSDf EPA ID: CAD981397417
Trans Name: Not reported
TSDf Alt EPA ID: Not reported
TSDf Alt Name: Not reported
Waste Code Description: 211 - Halogenated solvents (chloroform, methyl chloride, perchloroethylene, etc.

RCRA Code: F002
Meth Code: R01 - Recycler
Quantity Tons: 0.4214
Waste Quantity: 0.5
Quantity Unit: Y
Additional Code 1: Not reported
Additional Code 2: Not reported
Additional Code 3: Not reported
Additional Code 4: Not reported

Map ID
Direction
Distance
Elevation

MAP FINDINGS

Site

Database(s)

EDR ID Number
EPA ID Number

MARQUIS CLEANERS (Continued)

1000350792

Additional Code 5:	Not reported
Shipment Date:	19950614
Creation Date:	4/3/1996 0:00:00
Receipt Date:	19950615
Manifest ID:	95663663
Trans EPA ID:	CAD981414386
Trans Name:	Not reported
Trans 2 EPA ID:	Not reported
Trans 2 Name:	Not reported
TSDf EPA ID:	CAD981397417
Trans Name:	Not reported
TSDf Alt EPA ID:	CAD981397417
TSDf Alt Name:	Not reported
Waste Code Description:	211 - Halogenated solvents (chloroform, methyl chloride, perchloroethylene, etc.
RCRA Code:	F002
Meth Code:	R01 - Recycler
Quantity Tons:	0.4795
Waste Quantity:	115
Quantity Unit:	G
Additional Code 1:	Not reported
Additional Code 2:	Not reported
Additional Code 3:	Not reported
Additional Code 4:	Not reported
Additional Code 5:	Not reported
Shipment Date:	19950614
Creation Date:	4/3/1996 0:00:00
Receipt Date:	19950615
Manifest ID:	95663663
Trans EPA ID:	CAD981414386
Trans Name:	Not reported
Trans 2 EPA ID:	Not reported
Trans 2 Name:	Not reported
TSDf EPA ID:	CAD981397417
Trans Name:	Not reported
TSDf Alt EPA ID:	CAD981397417
TSDf Alt Name:	Not reported
Waste Code Description:	211 - Halogenated solvents (chloroform, methyl chloride, perchloroethylene, etc.
RCRA Code:	F002
Meth Code:	R01 - Recycler
Quantity Tons:	0.4214
Waste Quantity:	0.5
Quantity Unit:	Y
Additional Code 1:	Not reported
Additional Code 2:	Not reported
Additional Code 3:	Not reported
Additional Code 4:	Not reported
Additional Code 5:	Not reported
Shipment Date:	19950330
Creation Date:	4/2/1996 0:00:00
Receipt Date:	19950331
Manifest ID:	95185754
Trans EPA ID:	CAD981414386

Map ID
Direction
Distance
Elevation

MAP FINDINGS

Site

Database(s)

EDR ID Number
EPA ID Number

MARQUIS CLEANERS (Continued)

1000350792

Trans Name:	Not reported
Trans 2 EPA ID:	Not reported
Trans 2 Name:	Not reported
TSDf EPA ID:	CAD981397417
Trans Name:	Not reported
TSDf Alt EPA ID:	CAD981397417
TSDf Alt Name:	Not reported
Waste Code Description:	211 - Halogenated solvents (chloroform, methyl chloride, perchloroethylene, etc.
RCRA Code:	F002
Meth Code:	H01 - Transfer Station
Quantity Tons:	0.4214
Waste Quantity:	0.5
Quantity Unit:	Y
Additional Code 1:	Not reported
Additional Code 2:	Not reported
Additional Code 3:	Not reported
Additional Code 4:	Not reported
Additional Code 5:	Not reported
Shipment Date:	19950330
Creation Date:	4/2/1996 0:00:00
Receipt Date:	19950331
Manifest ID:	95185754
Trans EPA ID:	CAD981414386
Trans Name:	Not reported
Trans 2 EPA ID:	Not reported
Trans 2 Name:	Not reported
TSDf EPA ID:	CAD981397417
Trans Name:	Not reported
TSDf Alt EPA ID:	CAD981397417
TSDf Alt Name:	Not reported
Waste Code Description:	211 - Halogenated solvents (chloroform, methyl chloride, perchloroethylene, etc.
RCRA Code:	F002
Meth Code:	H01 - Transfer Station
Quantity Tons:	0.3127
Waste Quantity:	75
Quantity Unit:	G
Additional Code 1:	Not reported
Additional Code 2:	Not reported
Additional Code 3:	Not reported
Additional Code 4:	Not reported
Additional Code 5:	Not reported
Shipment Date:	19950303
Creation Date:	4/2/1996 0:00:00
Receipt Date:	19950306
Manifest ID:	95218472
Trans EPA ID:	CAD981414386
Trans Name:	Not reported
Trans 2 EPA ID:	Not reported
Trans 2 Name:	Not reported
TSDf EPA ID:	CAD981397417
Trans Name:	Not reported
TSDf Alt EPA ID:	CAD981397417
TSDf Alt Name:	Not reported

Map ID
Direction
Distance
Elevation

MAP FINDINGS

Site

Database(s)

EDR ID Number
EPA ID Number

MARQUIS CLEANERS (Continued)

1000350792

Waste Code Description:	211 - Halogenated solvents (chloroform, methyl chloride, perchloroethylene, etc.
RCRA Code:	F002
Meth Code:	R01 - Recycler
Quantity Tons:	0.4214
Waste Quantity:	0.5
Quantity Unit:	Y
Additional Code 1:	Not reported
Additional Code 2:	Not reported
Additional Code 3:	Not reported
Additional Code 4:	Not reported
Additional Code 5:	Not reported
Shipment Date:	19950303
Creation Date:	4/2/1996 0:00:00
Receipt Date:	19950306
Manifest ID:	95218472
Trans EPA ID:	CAD981414386
Trans Name:	Not reported
Trans 2 EPA ID:	Not reported
Trans 2 Name:	Not reported
TSDF EPA ID:	CAD981397417
Trans Name:	Not reported
TSDF Alt EPA ID:	CAD981397417
TSDF Alt Name:	Not reported
Waste Code Description:	211 - Halogenated solvents (chloroform, methyl chloride, perchloroethylene, etc.
RCRA Code:	F002
Meth Code:	R01 - Recycler
Quantity Tons:	0.5004
Waste Quantity:	120
Quantity Unit:	G
Additional Code 1:	Not reported
Additional Code 2:	Not reported
Additional Code 3:	Not reported
Additional Code 4:	Not reported
Additional Code 5:	Not reported
Additional Info:	
Year:	1998
Gen EPA ID:	CAD981617319
Shipment Date:	19981207
Creation Date:	4/1/1999 0:00:00
Receipt Date:	19981208
Manifest ID:	98462252
Trans EPA ID:	CAD981414386
Trans Name:	Not reported
Trans 2 EPA ID:	Not reported
Trans 2 Name:	Not reported
TSDF EPA ID:	CAD981397417
Trans Name:	Not reported
TSDF Alt EPA ID:	Not reported
TSDF Alt Name:	Not reported
Waste Code Description:	211 - Halogenated solvents (chloroform, methyl chloride, perchloroethylene, etc.
RCRA Code:	F002

Map ID
Direction
Distance
Elevation

MAP FINDINGS

Site

Database(s)

EDR ID Number
EPA ID Number

MARQUIS CLEANERS (Continued)

1000350792

Meth Code:	R01 - Recycler
Quantity Tons:	0.6321
Waste Quantity:	0.75
Quantity Unit:	Y
Additional Code 1:	Not reported
Additional Code 2:	Not reported
Additional Code 3:	Not reported
Additional Code 4:	Not reported
Additional Code 5:	Not reported
Shipment Date:	19981207
Creation Date:	4/1/1999 0:00:00
Receipt Date:	19981208
Manifest ID:	98462252
Trans EPA ID:	CAD981414386
Trans Name:	Not reported
Trans 2 EPA ID:	Not reported
Trans 2 Name:	Not reported
TSDf EPA ID:	CAD981397417
Trans Name:	Not reported
TSDf Alt EPA ID:	Not reported
TSDf Alt Name:	Not reported
Waste Code Description:	211 - Halogenated solvents (chloroform, methyl chloride, perchloroethylene, etc.
RCRA Code:	F002
Meth Code:	R01 - Recycler
Quantity Tons:	0.2293
Waste Quantity:	55
Quantity Unit:	G
Additional Code 1:	Not reported
Additional Code 2:	Not reported
Additional Code 3:	Not reported
Additional Code 4:	Not reported
Additional Code 5:	Not reported
Shipment Date:	19981006
Creation Date:	1/21/1999 0:00:00
Receipt Date:	19981007
Manifest ID:	98535429
Trans EPA ID:	CAD981414386
Trans Name:	Not reported
Trans 2 EPA ID:	Not reported
Trans 2 Name:	Not reported
TSDf EPA ID:	CAD981397417
Trans Name:	Not reported
TSDf Alt EPA ID:	Not reported
TSDf Alt Name:	Not reported
Waste Code Description:	211 - Halogenated solvents (chloroform, methyl chloride, perchloroethylene, etc.
RCRA Code:	F002
Meth Code:	R01 - Recycler
Quantity Tons:	0.2293
Waste Quantity:	55
Quantity Unit:	G
Additional Code 1:	Not reported
Additional Code 2:	Not reported
Additional Code 3:	Not reported

Map ID
Direction
Distance
Elevation

MAP FINDINGS

Site

Database(s)

EDR ID Number
EPA ID Number

MARQUIS CLEANERS (Continued)

1000350792

Additional Code 4:	Not reported
Additional Code 5:	Not reported
Shipment Date:	19981006
Creation Date:	1/21/1999 0:00:00
Receipt Date:	19981007
Manifest ID:	98535429
Trans EPA ID:	CAD981414386
Trans Name:	Not reported
Trans 2 EPA ID:	Not reported
Trans 2 Name:	Not reported
TSDf EPA ID:	CAD981397417
Trans Name:	Not reported
TSDf Alt EPA ID:	Not reported
TSDf Alt Name:	Not reported
Waste Code Description:	211 - Halogenated solvents (chloroform, methyl chloride, perchloroethylene, etc.
RCRA Code:	F002
Meth Code:	R01 - Recycler
Quantity Tons:	0.6321
Waste Quantity:	0.75
Quantity Unit:	Y
Additional Code 1:	Not reported
Additional Code 2:	Not reported
Additional Code 3:	Not reported
Additional Code 4:	Not reported
Additional Code 5:	Not reported
Shipment Date:	19980813
Creation Date:	12/7/1998 0:00:00
Receipt Date:	19980814
Manifest ID:	98078361
Trans EPA ID:	CAD981414386
Trans Name:	Not reported
Trans 2 EPA ID:	Not reported
Trans 2 Name:	Not reported
TSDf EPA ID:	CAD981397417
Trans Name:	Not reported
TSDf Alt EPA ID:	CAD981397417
TSDf Alt Name:	Not reported
Waste Code Description:	211 - Halogenated solvents (chloroform, methyl chloride, perchloroethylene, etc.
RCRA Code:	F002
Meth Code:	R01 - Recycler
Quantity Tons:	0.6321
Waste Quantity:	0.75
Quantity Unit:	Y
Additional Code 1:	Not reported
Additional Code 2:	Not reported
Additional Code 3:	Not reported
Additional Code 4:	Not reported
Additional Code 5:	Not reported
Shipment Date:	19980813
Creation Date:	12/7/1998 0:00:00
Receipt Date:	19980814
Manifest ID:	98078361

Map ID
Direction
Distance
Elevation

MAP FINDINGS

Site

Database(s)

EDR ID Number
EPA ID Number

MARQUIS CLEANERS (Continued)

1000350792

Trans EPA ID:	CAD981414386
Trans Name:	Not reported
Trans 2 EPA ID:	Not reported
Trans 2 Name:	Not reported
TSDF EPA ID:	CAD981397417
Trans Name:	Not reported
TSDF Alt EPA ID:	CAD981397417
TSDF Alt Name:	Not reported
Waste Code Description:	211 - Halogenated solvents (chloroform, methyl chloride, perchloroethylene, etc.
RCRA Code:	F002
Meth Code:	R01 - Recycler
Quantity Tons:	0.2293
Waste Quantity:	55
Quantity Unit:	G
Additional Code 1:	Not reported
Additional Code 2:	Not reported
Additional Code 3:	Not reported
Additional Code 4:	Not reported
Additional Code 5:	Not reported
Shipment Date:	19980618
Creation Date:	9/15/1998 0:00:00
Receipt Date:	19980619
Manifest ID:	98125809
Trans EPA ID:	CAD981414386
Trans Name:	Not reported
Trans 2 EPA ID:	Not reported
Trans 2 Name:	Not reported
TSDF EPA ID:	CAD981397417
Trans Name:	Not reported
TSDF Alt EPA ID:	Not reported
TSDF Alt Name:	Not reported
Waste Code Description:	211 - Halogenated solvents (chloroform, methyl chloride, perchloroethylene, etc.
RCRA Code:	F002
Meth Code:	R01 - Recycler
Quantity Tons:	0.2919
Waste Quantity:	70
Quantity Unit:	G
Additional Code 1:	Not reported
Additional Code 2:	Not reported
Additional Code 3:	Not reported
Additional Code 4:	Not reported
Additional Code 5:	Not reported
Shipment Date:	19980618
Creation Date:	9/15/1998 0:00:00
Receipt Date:	19980619
Manifest ID:	98125809
Trans EPA ID:	CAD981414386
Trans Name:	Not reported
Trans 2 EPA ID:	Not reported
Trans 2 Name:	Not reported
TSDF EPA ID:	CAD981397417
Trans Name:	Not reported
TSDF Alt EPA ID:	Not reported

Map ID
Direction
Distance
Elevation

MAP FINDINGS

Site

Database(s)

EDR ID Number
EPA ID Number

MARQUIS CLEANERS (Continued)

1000350792

TSDf Alt Name: Not reported
Waste Code Description: 211 - Halogenated solvents (chloroform, methyl chloride, perchloroethylene, etc.
RCRA Code: F002
Meth Code: R01 - Recycler
Quantity Tons: 0.6321
Waste Quantity: 0.75
Quantity Unit: Y
Additional Code 1: Not reported
Additional Code 2: Not reported
Additional Code 3: Not reported
Additional Code 4: Not reported
Additional Code 5: Not reported

Shipment Date: 19980429
Creation Date: 8/3/1998 0:00:00
Receipt Date: 19980430
Manifest ID: 98346779
Trans EPA ID: CAD981414386
Trans Name: Not reported
Trans 2 EPA ID: Not reported
Trans 2 Name: Not reported
TSDf EPA ID: CAD981397417
Trans Name: Not reported
TSDf Alt EPA ID: Not reported
TSDf Alt Name: Not reported
Waste Code Description: 211 - Halogenated solvents (chloroform, methyl chloride, perchloroethylene, etc.

RCRA Code: F002
Meth Code: R01 - Recycler
Quantity Tons: 0.6321
Waste Quantity: 0.75
Quantity Unit: Y
Additional Code 1: Not reported
Additional Code 2: Not reported
Additional Code 3: Not reported
Additional Code 4: Not reported
Additional Code 5: Not reported

Shipment Date: 19980429
Creation Date: 8/3/1998 0:00:00
Receipt Date: 19980430
Manifest ID: 98346779
Trans EPA ID: CAD981414386
Trans Name: Not reported
Trans 2 EPA ID: Not reported
Trans 2 Name: Not reported
TSDf EPA ID: CAD981397417
Trans Name: Not reported
TSDf Alt EPA ID: Not reported
TSDf Alt Name: Not reported
Waste Code Description: 211 - Halogenated solvents (chloroform, methyl chloride, perchloroethylene, etc.

RCRA Code: F002
Meth Code: R01 - Recycler
Quantity Tons: 0.2293
Waste Quantity: 55

Map ID
Direction
Distance
Elevation

MAP FINDINGS

Site

Database(s)

EDR ID Number
EPA ID Number

MARQUIS CLEANERS (Continued)

1000350792

Quantity Unit: G
Additional Code 1: Not reported
Additional Code 2: Not reported
Additional Code 3: Not reported
Additional Code 4: Not reported
Additional Code 5: Not reported

Additional Info:

Year: 2000
Gen EPA ID: CAD981617319

Shipment Date: 20001212
Creation Date: 3/5/2001 0:00:00
Receipt Date: 20001215
Manifest ID: 20376130
Trans EPA ID: SCR000075150
Trans Name: Not reported
Trans 2 EPA ID: SCR000074591
Trans 2 Name: Not reported
TSDF EPA ID: CAT000613893
Trans Name: Not reported
TSDF Alt EPA ID: CAT000613893
TSDF Alt Name: Not reported
Waste Code Description: 741 - Liquids with halogenated organic compounds > 1000 mg/l
RCRA Code: F002
Meth Code: H01 - Transfer Station
Quantity Tons: 0.05
Waste Quantity: 100
Quantity Unit: P
Additional Code 1: Not reported
Additional Code 2: Not reported
Additional Code 3: Not reported
Additional Code 4: Not reported
Additional Code 5: Not reported

Shipment Date: 20001212
Creation Date: 3/5/2001 0:00:00
Receipt Date: 20001215
Manifest ID: 20376130
Trans EPA ID: SCR000075150
Trans Name: Not reported
Trans 2 EPA ID: SCR000074591
Trans 2 Name: Not reported
TSDF EPA ID: CAT000613893
Trans Name: Not reported
TSDF Alt EPA ID: CAT000613893
TSDF Alt Name: Not reported
Waste Code Description: 741 - Liquids with halogenated organic compounds > 1000 mg/l
RCRA Code: F002
Meth Code: H01 - Transfer Station
Quantity Tons: 0.1
Waste Quantity: 200
Quantity Unit: P
Additional Code 1: Not reported
Additional Code 2: Not reported
Additional Code 3: Not reported
Additional Code 4: Not reported

Map ID
Direction
Distance
Elevation

MAP FINDINGS

Site

Database(s)

EDR ID Number
EPA ID Number

MARQUIS CLEANERS (Continued)

1000350792

Additional Code 5:	Not reported
Shipment Date:	20001127
Creation Date:	1/9/2001 0:00:00
Receipt Date:	20001129
Manifest ID:	20299748
Trans EPA ID:	SCR000075150
Trans Name:	Not reported
Trans 2 EPA ID:	SCR000074591
Trans 2 Name:	Not reported
TSDf EPA ID:	CAT000613893
Trans Name:	Not reported
TSDf Alt EPA ID:	Not reported
TSDf Alt Name:	Not reported
Waste Code Description:	741 - Liquids with halogenated organic compounds > 1000 mg/l
RCRA Code:	F002
Meth Code:	H01 - Transfer Station
Quantity Tons:	0.15
Waste Quantity:	300
Quantity Unit:	P
Additional Code 1:	Not reported
Additional Code 2:	Not reported
Additional Code 3:	Not reported
Additional Code 4:	Not reported
Additional Code 5:	Not reported
Shipment Date:	20001127
Creation Date:	1/9/2001 0:00:00
Receipt Date:	20001129
Manifest ID:	20299748
Trans EPA ID:	SCR000075150
Trans Name:	Not reported
Trans 2 EPA ID:	SCR000074591
Trans 2 Name:	Not reported
TSDf EPA ID:	CAT000613893
Trans Name:	Not reported
TSDf Alt EPA ID:	Not reported
TSDf Alt Name:	Not reported
Waste Code Description:	741 - Liquids with halogenated organic compounds > 1000 mg/l
RCRA Code:	F002
Meth Code:	H01 - Transfer Station
Quantity Tons:	0.075
Waste Quantity:	150
Quantity Unit:	P
Additional Code 1:	Not reported
Additional Code 2:	Not reported
Additional Code 3:	Not reported
Additional Code 4:	Not reported
Additional Code 5:	Not reported
Shipment Date:	20001024
Creation Date:	1/9/2001 0:00:00
Receipt Date:	20001103
Manifest ID:	99410727
Trans EPA ID:	SCR000075150
Trans Name:	Not reported
Trans 2 EPA ID:	SCR000074591

Map ID
Direction
Distance
Elevation

MAP FINDINGS

Site

Database(s)

EDR ID Number
EPA ID Number

MARQUIS CLEANERS (Continued)

1000350792

Trans 2 Name: Not reported
TSDF EPA ID: OHD980587364
Trans Name: Not reported
TSDF Alt EPA ID: OHD980587364
TSDF Alt Name: Not reported
Waste Code Description: 741 - Liquids with halogenated organic compounds > 1000 mg/l
RCRA Code: F002
Meth Code: H01 - Transfer Station
Quantity Tons: 0.1
Waste Quantity: 200
Quantity Unit: P
Additional Code 1: Not reported
Additional Code 2: Not reported
Additional Code 3: Not reported
Additional Code 4: Not reported
Additional Code 5: Not reported

Shipment Date: 20001024
Creation Date: 1/9/2001 0:00:00
Receipt Date: 20001103
Manifest ID: 99410727
Trans EPA ID: SCR000075150
Trans Name: Not reported
Trans 2 EPA ID: SCR000074591
Trans 2 Name: Not reported
TSDF EPA ID: OHD980587364
Trans Name: Not reported
TSDF Alt EPA ID: OHD980587364
TSDF Alt Name: Not reported
Waste Code Description: 741 - Liquids with halogenated organic compounds > 1000 mg/l
RCRA Code: F002
Meth Code: H01 - Transfer Station
Quantity Tons: 0.15
Waste Quantity: 300
Quantity Unit: P
Additional Code 1: Not reported
Additional Code 2: Not reported
Additional Code 3: Not reported
Additional Code 4: Not reported
Additional Code 5: Not reported

Shipment Date: 20000112
Creation Date: 8/2/2000 0:00:00
Receipt Date: 20000113
Manifest ID: 99707565
Trans EPA ID: CAD981414386
Trans Name: Not reported
Trans 2 EPA ID: Not reported
Trans 2 Name: Not reported
TSDF EPA ID: CAD981397417
Trans Name: Not reported
TSDF Alt EPA ID: CAD981397417
TSDF Alt Name: Not reported
Waste Code Description: 211 - Halogenated solvents (chloroform, methyl chloride, perchloroethylene, etc.)
RCRA Code: F002
Meth Code: R01 - Recycler

Map ID
Direction
Distance
Elevation

MAP FINDINGS

Site

Database(s)

EDR ID Number
EPA ID Number

MARQUIS CLEANERS (Continued)

1000350792

Quantity Tons:	0.6321
Waste Quantity:	0.75
Quantity Unit:	Y
Additional Code 1:	Not reported
Additional Code 2:	Not reported
Additional Code 3:	Not reported
Additional Code 4:	Not reported
Additional Code 5:	Not reported
Shipment Date:	20000112
Creation Date:	8/2/2000 0:00:00
Receipt Date:	20000113
Manifest ID:	99707565
Trans EPA ID:	CAD981414386
Trans Name:	Not reported
Trans 2 EPA ID:	Not reported
Trans 2 Name:	Not reported
TSDf EPA ID:	CAD981397417
Trans Name:	Not reported
TSDf Alt EPA ID:	CAD981397417
TSDf Alt Name:	Not reported
Waste Code Description:	211 - Halogenated solvents (chloroform, methyl chloride, perchloroethylene, etc.
RCRA Code:	F002
Meth Code:	R01 - Recycler
Quantity Tons:	0.3336
Waste Quantity:	80
Quantity Unit:	G
Additional Code 1:	Not reported
Additional Code 2:	Not reported
Additional Code 3:	Not reported
Additional Code 4:	Not reported
Additional Code 5:	Not reported
Additional Info:	
Year:	1997
Gen EPA ID:	CAD981617319
Shipment Date:	19971114
Creation Date:	7/23/1998 0:00:00
Receipt Date:	19971117
Manifest ID:	96776249
Trans EPA ID:	CAD981414386
Trans Name:	Not reported
Trans 2 EPA ID:	Not reported
Trans 2 Name:	Not reported
TSDf EPA ID:	CAD981397417
Trans Name:	Not reported
TSDf Alt EPA ID:	CAD981397417
TSDf Alt Name:	Not reported
Waste Code Description:	211 - Halogenated solvents (chloroform, methyl chloride, perchloroethylene, etc.
RCRA Code:	F002
Meth Code:	R01 - Recycler
Quantity Tons:	0.2293
Waste Quantity:	55
Quantity Unit:	G

Map ID
Direction
Distance
Elevation

MAP FINDINGS

Site

Database(s)

EDR ID Number
EPA ID Number

MARQUIS CLEANERS (Continued)

1000350792

Additional Code 1:	Not reported
Additional Code 2:	Not reported
Additional Code 3:	Not reported
Additional Code 4:	Not reported
Additional Code 5:	Not reported
Shipment Date:	19971114
Creation Date:	7/23/1998 0:00:00
Receipt Date:	19971117
Manifest ID:	96776249
Trans EPA ID:	CAD981414386
Trans Name:	Not reported
Trans 2 EPA ID:	Not reported
Trans 2 Name:	Not reported
TSDf EPA ID:	CAD981397417
Trans Name:	Not reported
TSDf Alt EPA ID:	CAD981397417
TSDf Alt Name:	Not reported
Waste Code Description:	211 - Halogenated solvents (chloroform, methyl chloride, perchloroethylene, etc.
RCRA Code:	F002
Meth Code:	R01 - Recycler
Quantity Tons:	63.21
Waste Quantity:	75
Quantity Unit:	Y
Additional Code 1:	Not reported
Additional Code 2:	Not reported
Additional Code 3:	Not reported
Additional Code 4:	Not reported
Additional Code 5:	Not reported
Shipment Date:	19970924
Creation Date:	7/23/1998 0:00:00
Receipt Date:	19970925
Manifest ID:	96776691
Trans EPA ID:	CAD981414386
Trans Name:	Not reported
Trans 2 EPA ID:	Not reported
Trans 2 Name:	Not reported
TSDf EPA ID:	CAD981397417
Trans Name:	Not reported
TSDf Alt EPA ID:	CAD981397417
TSDf Alt Name:	Not reported
Waste Code Description:	211 - Halogenated solvents (chloroform, methyl chloride, perchloroethylene, etc.
RCRA Code:	F002
Meth Code:	R01 - Recycler
Quantity Tons:	0.2293
Waste Quantity:	55
Quantity Unit:	G
Additional Code 1:	Not reported
Additional Code 2:	Not reported
Additional Code 3:	Not reported
Additional Code 4:	Not reported
Additional Code 5:	Not reported
Shipment Date:	19970924

Map ID
Direction
Distance
Elevation

MAP FINDINGS

Site

Database(s)

EDR ID Number
EPA ID Number

MARQUIS CLEANERS (Continued)

1000350792

Creation Date:	7/23/1998 0:00:00
Receipt Date:	19970925
Manifest ID:	96776691
Trans EPA ID:	CAD981414386
Trans Name:	Not reported
Trans 2 EPA ID:	Not reported
Trans 2 Name:	Not reported
TSDf EPA ID:	CAD981397417
Trans Name:	Not reported
TSDf Alt EPA ID:	CAD981397417
TSDf Alt Name:	Not reported
Waste Code Description:	211 - Halogenated solvents (chloroform, methyl chloride, perchloroethylene, etc.
RCRA Code:	F002
Meth Code:	R01 - Recycler
Quantity Tons:	0.8428
Waste Quantity:	1
Quantity Unit:	Y
Additional Code 1:	Not reported
Additional Code 2:	Not reported
Additional Code 3:	Not reported
Additional Code 4:	Not reported
Additional Code 5:	Not reported
Shipment Date:	19970813
Creation Date:	7/23/1998 0:00:00
Receipt Date:	19970814
Manifest ID:	96742966
Trans EPA ID:	CAD981414386
Trans Name:	Not reported
Trans 2 EPA ID:	Not reported
Trans 2 Name:	Not reported
TSDf EPA ID:	CAD981397417
Trans Name:	Not reported
TSDf Alt EPA ID:	CAD981397417
TSDf Alt Name:	Not reported
Waste Code Description:	211 - Halogenated solvents (chloroform, methyl chloride, perchloroethylene, etc.
RCRA Code:	F002
Meth Code:	R01 - Recycler
Quantity Tons:	0.6321
Waste Quantity:	0.75
Quantity Unit:	Y
Additional Code 1:	Not reported
Additional Code 2:	Not reported
Additional Code 3:	Not reported
Additional Code 4:	Not reported
Additional Code 5:	Not reported
Shipment Date:	19970813
Creation Date:	7/23/1998 0:00:00
Receipt Date:	19970814
Manifest ID:	96742966
Trans EPA ID:	CAD981414386
Trans Name:	Not reported
Trans 2 EPA ID:	Not reported
Trans 2 Name:	Not reported

Map ID
Direction
Distance
Elevation

MAP FINDINGS

Site

Database(s)

EDR ID Number
EPA ID Number

MARQUIS CLEANERS (Continued)

1000350792

TSDF EPA ID: CAD981397417
Trans Name: Not reported
TSDF Alt EPA ID: CAD981397417
TSDF Alt Name: Not reported
Waste Code Description: 221 - Waste oil and mixed oil
RCRA Code: F002
Meth Code: R01 - Recycler
Quantity Tons: 0.342
Waste Quantity: 90
Quantity Unit: G
Additional Code 1: Not reported
Additional Code 2: Not reported
Additional Code 3: Not reported
Additional Code 4: Not reported
Additional Code 5: Not reported

Shipment Date: 19970605
Creation Date: 12/4/1997 0:00:00
Receipt Date: 19970606
Manifest ID: 96716198
Trans EPA ID: CAD981414386
Trans Name: Not reported
Trans 2 EPA ID: Not reported
Trans 2 Name: Not reported
TSDF EPA ID: CAD981397417
Trans Name: Not reported
TSDF Alt EPA ID: Not reported
TSDF Alt Name: Not reported
Waste Code Description: 211 - Halogenated solvents (chloroform, methyl chloride, perchloroethylene, etc.
RCRA Code: F002
Meth Code: R01 - Recycler
Quantity Tons: 0.4214
Waste Quantity: 0.5
Quantity Unit: Y
Additional Code 1: Not reported
Additional Code 2: Not reported
Additional Code 3: Not reported
Additional Code 4: Not reported
Additional Code 5: Not reported

Shipment Date: 19970605
Creation Date: 12/4/1997 0:00:00
Receipt Date: 19970606
Manifest ID: 96716198
Trans EPA ID: CAD981414386
Trans Name: Not reported
Trans 2 EPA ID: Not reported
Trans 2 Name: Not reported
TSDF EPA ID: CAD981397417
Trans Name: Not reported
TSDF Alt EPA ID: Not reported
TSDF Alt Name: Not reported
Waste Code Description: 211 - Halogenated solvents (chloroform, methyl chloride, perchloroethylene, etc.
RCRA Code: F002
Meth Code: R01 - Recycler

Map ID
Direction
Distance
Elevation

MAP FINDINGS

Site

Database(s)

EDR ID Number
EPA ID Number

MARQUIS CLEANERS (Continued)

1000350792

Quantity Tons: 0.3085
Waste Quantity: 74
Quantity Unit: G
Additional Code 1: Not reported
Additional Code 2: Not reported
Additional Code 3: Not reported
Additional Code 4: Not reported
Additional Code 5: Not reported

Shipment Date: 19970415
Creation Date: 7/17/1997 0:00:00
Receipt Date: 19970416
Manifest ID: 96800953
Trans EPA ID: CAD981414386
Trans Name: Not reported
Trans 2 EPA ID: Not reported
Trans 2 Name: Not reported
TSDf EPA ID: CAD981397417
Trans Name: Not reported
TSDf Alt EPA ID: Not reported
TSDf Alt Name: Not reported
Waste Code Description: 211 - Halogenated solvents (chloroform, methyl chloride, perchloroethylene, etc.

RCRA Code: F002
Meth Code: R01 - Recycler
Quantity Tons: 0.4214
Waste Quantity: 0.5
Quantity Unit: Y
Additional Code 1: Not reported
Additional Code 2: Not reported
Additional Code 3: Not reported
Additional Code 4: Not reported
Additional Code 5: Not reported

Shipment Date: 19970415
Creation Date: 7/17/1997 0:00:00
Receipt Date: 19970416
Manifest ID: 96800953
Trans EPA ID: CAD981414386
Trans Name: Not reported
Trans 2 EPA ID: Not reported
Trans 2 Name: Not reported
TSDf EPA ID: CAD981397417
Trans Name: Not reported
TSDf Alt EPA ID: Not reported
TSDf Alt Name: Not reported
Waste Code Description: 211 - Halogenated solvents (chloroform, methyl chloride, perchloroethylene, etc.

RCRA Code: F002
Meth Code: R01 - Recycler
Quantity Tons: 0.3044
Waste Quantity: 73
Quantity Unit: G
Additional Code 1: Not reported
Additional Code 2: Not reported
Additional Code 3: Not reported
Additional Code 4: Not reported

Map ID
Direction
Distance
Elevation

MAP FINDINGS

Site

Database(s)

EDR ID Number
EPA ID Number

MARQUIS CLEANERS (Continued)

1000350792

Additional Code 5:	Not reported
Additional Info:	
Year:	2008
Gen EPA ID:	CAD981617319
Shipment Date: 20080717	
Creation Date: 10/1/2008 18:30:17	
Receipt Date: 20080729	
Manifest ID: 000403150GBF	
Trans EPA ID: CAR000166827	
Trans Name: AMERICAN INDUSTRIAL SERVICES	
Trans 2 EPA ID: Not reported	
Trans 2 Name: Not reported	
TSDf EPA ID: CAD008302903	
Trans Name: VEOLIA ES TECHNICAL SOLUTIONS	
TSDf Alt EPA ID: Not reported	
TSDf Alt Name: Not reported	
Waste Code Description: 211 - Halogenated solvents (chloroform, methyl chloride, perchloroethylene, etc.	
RCRA Code: F002	
Meth Code: - Not reported	
Quantity Tons: Not reported	
Waste Quantity: Not reported	
Quantity Unit: P	
Additional Code 1: Not reported	
Additional Code 2: Not reported	
Additional Code 3: Not reported	
Additional Code 4: Not reported	
Additional Code 5: Not reported	
Shipment Date: 20080717	
Creation Date: 10/1/2008 18:30:17	
Receipt Date: 20080729	
Manifest ID: 000403150GBF	
Trans EPA ID: CAR000166827	
Trans Name: AMERICAN INDUSTRIAL SERVICES	
Trans 2 EPA ID: Not reported	
Trans 2 Name: Not reported	
TSDf EPA ID: CAD008302903	
Trans Name: VEOLIA ES TECHNICAL SOLUTIONS	
TSDf Alt EPA ID: Not reported	
TSDf Alt Name: Not reported	
Waste Code Description: 213 - Hydrocarbon solvents (benzene, hexane, Stoddard, etc.	
RCRA Code: Not reported	
Meth Code: H061 - Fuel Blending Prior To Energy Recovery At Another Site	
Quantity Tons: 0.225	
Waste Quantity: 450	
Quantity Unit: P	
Additional Code 1: Not reported	
Additional Code 2: Not reported	
Additional Code 3: Not reported	
Additional Code 4: Not reported	
Additional Code 5: Not reported	
Shipment Date: 20080717	
Creation Date: 10/1/2008 18:30:17	

Map ID
Direction
Distance
Elevation

MAP FINDINGS

Site

Database(s)

EDR ID Number
EPA ID Number

MARQUIS CLEANERS (Continued)

1000350792

Receipt Date: 20080729
Manifest ID: 000403150GBF
Trans EPA ID: CAR000166827
Trans Name: AMERICAN INDUSTRIAL SERVICES
Trans 2 EPA ID: Not reported
Trans 2 Name: Not reported
TSDf EPA ID: CAD008302903
Trans Name: VEOLIA ES TECHNICAL SOLUTIONS
TSDf Alt EPA ID: Not reported
TSDf Alt Name: Not reported
Waste Code Description: 134 - Aqueous solution with <10% total organic residues
RCRA Code: D039
Meth Code: - Not reported
Quantity Tons: Not reported
Waste Quantity: Not reported
Quantity Unit: G
Additional Code 1: Not reported
Additional Code 2: Not reported
Additional Code 3: Not reported
Additional Code 4: Not reported
Additional Code 5: Not reported

Shipment Date: 20080717
Creation Date: 10/1/2008 18:30:17
Receipt Date: 20080729
Manifest ID: 000403150GBF
Trans EPA ID: CAR000166827
Trans Name: AMERICAN INDUSTRIAL SERVICES
Trans 2 EPA ID: Not reported
Trans 2 Name: Not reported
TSDf EPA ID: CAD008302903
Trans Name: VEOLIA ES TECHNICAL SOLUTIONS
TSDf Alt EPA ID: Not reported
TSDf Alt Name: Not reported
Waste Code Description: 741 - Liquids with halogenated organic compounds > 1000 mg/l
RCRA Code: F002
Meth Code: - Not reported
Quantity Tons: Not reported
Waste Quantity: Not reported
Quantity Unit: G
Additional Code 1: Not reported
Additional Code 2: Not reported
Additional Code 3: Not reported
Additional Code 4: Not reported
Additional Code 5: Not reported

Additional Info:

Year: 1999
Gen EPA ID: CAD981617319

Shipment Date: 19991115
Creation Date: 8/1/2000 0:00:00
Receipt Date: 19991116
Manifest ID: 99717251
Trans EPA ID: CAD981414386
Trans Name: Not reported
Trans 2 EPA ID: Not reported

Map ID
Direction
Distance
Elevation

MAP FINDINGS

Site

Database(s)

EDR ID Number
EPA ID Number

MARQUIS CLEANERS (Continued)

1000350792

Trans 2 Name:	Not reported
TSDF EPA ID:	CAD981397417
Trans Name:	Not reported
TSDF Alt EPA ID:	Not reported
TSDF Alt Name:	Not reported
Waste Code Description:	211 - Halogenated solvents (chloroform, methyl chloride, perchloroethylene, etc.
RCRA Code:	F002
Meth Code:	R01 - Recycler
Quantity Tons:	0.4214
Waste Quantity:	0.5
Quantity Unit:	Y
Additional Code 1:	Not reported
Additional Code 2:	Not reported
Additional Code 3:	Not reported
Additional Code 4:	Not reported
Additional Code 5:	Not reported
Shipment Date:	19991115
Creation Date:	8/1/2000 0:00:00
Receipt Date:	19991116
Manifest ID:	99717251
Trans EPA ID:	CAD981414386
Trans Name:	Not reported
Trans 2 EPA ID:	Not reported
Trans 2 Name:	Not reported
TSDF EPA ID:	CAD981397417
Trans Name:	Not reported
TSDF Alt EPA ID:	Not reported
TSDF Alt Name:	Not reported
Waste Code Description:	211 - Halogenated solvents (chloroform, methyl chloride, perchloroethylene, etc.
RCRA Code:	F002
Meth Code:	R01 - Recycler
Quantity Tons:	0.1876
Waste Quantity:	45
Quantity Unit:	G
Additional Code 1:	Not reported
Additional Code 2:	Not reported
Additional Code 3:	Not reported
Additional Code 4:	Not reported
Additional Code 5:	Not reported
Shipment Date:	19991001
Creation Date:	5/1/2000 0:00:00
Receipt Date:	19991004
Manifest ID:	99558773
Trans EPA ID:	CAD981414386
Trans Name:	Not reported
Trans 2 EPA ID:	Not reported
Trans 2 Name:	Not reported
TSDF EPA ID:	CAD981397417
Trans Name:	Not reported
TSDF Alt EPA ID:	Not reported
TSDF Alt Name:	Not reported
Waste Code Description:	211 - Halogenated solvents (chloroform, methyl chloride, perchloroethylene, etc.

Map ID
Direction
Distance
Elevation

MAP FINDINGS

Site

Database(s)

EDR ID Number
EPA ID Number

MARQUIS CLEANERS (Continued)

1000350792

RCRA Code:	F002
Meth Code:	R01 - Recycler
Quantity Tons:	0.2293
Waste Quantity:	55
Quantity Unit:	G
Additional Code 1:	Not reported
Additional Code 2:	Not reported
Additional Code 3:	Not reported
Additional Code 4:	Not reported
Additional Code 5:	Not reported
Shipment Date:	19991001
Creation Date:	5/1/2000 0:00:00
Receipt Date:	19991004
Manifest ID:	99558773
Trans EPA ID:	CAD981414386
Trans Name:	Not reported
Trans 2 EPA ID:	Not reported
Trans 2 Name:	Not reported
TSDf EPA ID:	CAD981397417
Trans Name:	Not reported
TSDf Alt EPA ID:	Not reported
TSDf Alt Name:	Not reported
Waste Code Description:	211 - Halogenated solvents (chloroform, methyl chloride, perchloroethylene, etc.
RCRA Code:	F002
Meth Code:	R01 - Recycler
Quantity Tons:	0.6321
Waste Quantity:	0.75
Quantity Unit:	Y
Additional Code 1:	Not reported
Additional Code 2:	Not reported
Additional Code 3:	Not reported
Additional Code 4:	Not reported
Additional Code 5:	Not reported
Shipment Date:	19990813
Creation Date:	3/22/2000 0:00:00
Receipt Date:	19990816
Manifest ID:	99457051
Trans EPA ID:	CAD981414386
Trans Name:	Not reported
Trans 2 EPA ID:	Not reported
Trans 2 Name:	Not reported
TSDf EPA ID:	CAD981397417
Trans Name:	Not reported
TSDf Alt EPA ID:	CAD981397417
TSDf Alt Name:	Not reported
Waste Code Description:	211 - Halogenated solvents (chloroform, methyl chloride, perchloroethylene, etc.
RCRA Code:	F002
Meth Code:	R01 - Recycler
Quantity Tons:	0.3544
Waste Quantity:	85
Quantity Unit:	G
Additional Code 1:	Not reported
Additional Code 2:	Not reported

Map ID
Direction
Distance
Elevation

MAP FINDINGS

Site

Database(s)

EDR ID Number
EPA ID Number

MARQUIS CLEANERS (Continued)

1000350792

Additional Code 3: Not reported
Additional Code 4: Not reported
Additional Code 5: Not reported

Shipment Date: 19990813
Creation Date: 3/22/2000 0:00:00
Receipt Date: 19990816
Manifest ID: 99457051
Trans EPA ID: CAD981414386
Trans Name: Not reported
Trans 2 EPA ID: Not reported
Trans 2 Name: Not reported
TSDf EPA ID: CAD981397417
Trans Name: Not reported
TSDf Alt EPA ID: CAD981397417
TSDf Alt Name: Not reported
Waste Code Description: 211 - Halogenated solvents (chloroform, methyl chloride, perchloroethylene, etc.
RCRA Code: F002
Meth Code: R01 - Recycler
Quantity Tons: 0.4214
Waste Quantity: 0.5
Quantity Unit: Y
Additional Code 1: Not reported
Additional Code 2: Not reported
Additional Code 3: Not reported
Additional Code 4: Not reported
Additional Code 5: Not reported

Shipment Date: 19990618
Creation Date: 11/22/1999 0:00:00
Receipt Date: 19990622
Manifest ID: 99324001
Trans EPA ID: CAD981414386
Trans Name: Not reported
Trans 2 EPA ID: Not reported
Trans 2 Name: Not reported
TSDf EPA ID: CAD981397417
Trans Name: Not reported
TSDf Alt EPA ID: CAD981397417
TSDf Alt Name: Not reported
Waste Code Description: 211 - Halogenated solvents (chloroform, methyl chloride, perchloroethylene, etc.
RCRA Code: F002
Meth Code: R01 - Recycler
Quantity Tons: 0.2293
Waste Quantity: 55
Quantity Unit: G
Additional Code 1: Not reported
Additional Code 2: Not reported
Additional Code 3: Not reported
Additional Code 4: Not reported
Additional Code 5: Not reported

Shipment Date: 19990618
Creation Date: 11/22/1999 0:00:00
Receipt Date: 19990622

Map ID
Direction
Distance
Elevation

MAP FINDINGS

Site

Database(s)

EDR ID Number
EPA ID Number

MARQUIS CLEANERS (Continued)

1000350792

Manifest ID:	99324001
Trans EPA ID:	CAD981414386
Trans Name:	Not reported
Trans 2 EPA ID:	Not reported
Trans 2 Name:	Not reported
TSDF EPA ID:	CAD981397417
Trans Name:	Not reported
TSDF Alt EPA ID:	CAD981397417
TSDF Alt Name:	Not reported
Waste Code Description:	211 - Halogenated solvents (chloroform, methyl chloride, perchloroethylene, etc.
RCRA Code:	F002
Meth Code:	R01 - Recycler
Quantity Tons:	0.6321
Waste Quantity:	0.75
Quantity Unit:	Y
Additional Code 1:	Not reported
Additional Code 2:	Not reported
Additional Code 3:	Not reported
Additional Code 4:	Not reported
Additional Code 5:	Not reported
Shipment Date:	19990427
Creation Date:	9/1/1999 0:00:00
Receipt Date:	19990428
Manifest ID:	99102018
Trans EPA ID:	CAD981414386
Trans Name:	Not reported
Trans 2 EPA ID:	Not reported
Trans 2 Name:	Not reported
TSDF EPA ID:	CAD981397417
Trans Name:	Not reported
TSDF Alt EPA ID:	CAD981397417
TSDF Alt Name:	Not reported
Waste Code Description:	211 - Halogenated solvents (chloroform, methyl chloride, perchloroethylene, etc.
RCRA Code:	F002
Meth Code:	R01 - Recycler
Quantity Tons:	0.6321
Waste Quantity:	0.75
Quantity Unit:	Y
Additional Code 1:	Not reported
Additional Code 2:	Not reported
Additional Code 3:	Not reported
Additional Code 4:	Not reported
Additional Code 5:	Not reported
Shipment Date:	19990427
Creation Date:	9/1/1999 0:00:00
Receipt Date:	19990428
Manifest ID:	99102018
Trans EPA ID:	CAD981414386
Trans Name:	Not reported
Trans 2 EPA ID:	Not reported
Trans 2 Name:	Not reported
TSDF EPA ID:	CAD981397417
Trans Name:	Not reported

Map ID
Direction
Distance
Elevation

MAP FINDINGS

Site

Database(s)

EDR ID Number
EPA ID Number

MARQUIS CLEANERS (Continued)

1000350792

TSDf Alt EPA ID: CAD981397417
TSDf Alt Name: Not reported
Waste Code Description: 211 - Halogenated solvents (chloroform, methyl chloride, perchloroethylene, etc.)
RCRA Code: F002
Meth Code: R01 - Recycler
Quantity Tons: 0.3919
Waste Quantity: 94
Quantity Unit: G
Additional Code 1: Not reported
Additional Code 2: Not reported
Additional Code 3: Not reported
Additional Code 4: Not reported
Additional Code 5: Not reported

HWTS:

Name: SNOW WHITE CLEANERS
Address: 1246 N VINE ST
Address 2: Not reported
City,State,Zip: HOLLYWOOD, CA 900380000
EPA ID: CAD981617319
Inactive Date: 06/30/2008
Create Date: 04/10/1987
Last Act Date: 04/13/2010
Mailing Name: Not reported
Mailing Address: 1246 N VINE ST
Mailing Address 2: Not reported
Mailing City,State,Zip: HOLLYWOOD, CA 900380000
Owner Name: ARTUR TERZIYAN
Owner Address: 1246 N VINE ST
Owner Address 2: Not reported
Owner City,State,Zip: HOLLYWOOD, CA 900380000
Contact Name: ARTUR TERZIYAN
Contact Address: 1246 N VINE ST
Contact Address 2: Not reported
City,State,Zip: HOLLYWOOD, CA 900380000

NAICS:

EPA ID: CAD981617319
Create Date: 2004-10-20 10:23:57
NAICS Code: 81232
NAICS Description: Drycleaning and Laundry Services (except Coin-Operated)
Issued EPA ID Date: 1987-04-10 00:00:00
Inactive Date: 2008-06-30 00:00:00
Facility Name: SNOW WHITE CLEANERS
Facility Address: 1246 N VINE ST
Facility Address 2: Not reported
Facility City: HOLLYWOOD
Facility County: 19
Facility State: CA
Facility Zip: 900380000

MAP FINDINGS

Map ID			EDR ID Number
Direction			EPA ID Number
Distance			
Elevation	Site	Database(s)	

F31 NE < 1/8 0.085 mi. 447 ft.	SNOW WHITE CLEANERS 1246 N VINE ST LOS ANGELES, CA 90038 Site 10 of 18 in cluster F	CERS HAZ WASTE DRYCLEANERS HAZMAT HWTS	S109520667 N/A
--	--	---	---------------------------------

Relative:
Higher

Actual:
320 ft.

CERS HAZ WASTE:
 Name: SNOW WHITE CLEANERS
 Address: 1246 N VINE ST
 City,State,Zip: LOS ANGELES, CA 90038
 Site ID: 564121
 CERS ID: 10247326
 CERS Description: Hazardous Chemical Management

Violations:
 Site ID: 564121
 Site Name: SNOW WHITE CLEANERS
 Violation Date: 07-29-2016
 Citation: HSC 6.95 25507 - California Health and Safety Code, Chapter 6.95, Section(s) 25507
 Violation Description: Failure to adequately establish and implement a business plan when storing/handling a hazardous material at or above reportable quantities.
 Violation Notes: Not reported
 Violation Division: Los Angeles City Fire Department
 Violation Program: HMRRP
 Violation Source: CERS

Site ID: 564121
 Site Name: SNOW WHITE CLEANERS
 Violation Date: 07-29-2016
 Citation: HSC 6.95 25508(a)(1) - California Health and Safety Code, Chapter 6.95, Section(s) 25508(a)(1)
 Violation Description: Failure to complete and electronically submit a site map with all required content.
 Violation Notes: Not reported
 Violation Division: Los Angeles City Fire Department
 Violation Program: HMRRP
 Violation Source: CERS

Site ID: 564121
 Site Name: SNOW WHITE CLEANERS
 Violation Date: 07-29-2016
 Citation: HSC 6.95 25508.1(a)-(f) - California Health and Safety Code, Chapter 6.95, Section(s) 25508.1(a)-(f)
 Violation Description: Failure to electronically update business plan within 30 days of any one of the following events: A 100 percent or more increase in the quantity of a previously disclosed material. Any handling of a previously undisclosed hazardous materials at or above reportable quantities. A change of business address, business ownership, or business name. A substantial change in the handler's operations that requires modification to any portion of the business plan.
 Violation Notes: Not reported
 Violation Division: Los Angeles City Fire Department
 Violation Program: HMRRP
 Violation Source: CERS

Site ID: 564121
 Site Name: SNOW WHITE CLEANERS
 Violation Date: 07-29-2016

Map ID
Direction
Distance
Elevation

MAP FINDINGS

Site

Database(s)

EDR ID Number
EPA ID Number

SNOW WHITE CLEANERS (Continued)

S109520667

Citation: HSC 6.95 25505.1 - California Health and Safety Code, Chapter 6.95, Section(s) 25505.1
Violation Description: Failure to provide a copy of the business plan to the owner or the owner's agent within five working days after receiving a request for a copy from the owner or the owner's agent.
Violation Notes: Not reported
Violation Division: Los Angeles City Fire Department
Violation Program: HMRRP
Violation Source: CERS

Site ID: 564121
Site Name: SNOW WHITE CLEANERS
Violation Date: 07-29-2016
Citation: 19 CCR 6.95 25508(a)(1) - California Code of Regulations, Title 19, Chapter 6.95, Section(s) 25508(a)(1)
Violation Description: Failure to complete and electronically submit the Business Activities Page and/or Business Owner Operator Identification Page.
Violation Notes: Not reported
Violation Division: Los Angeles City Fire Department
Violation Program: HMRRP
Violation Source: CERS

Site ID: 564121
Site Name: SNOW WHITE CLEANERS
Violation Date: 07-29-2016
Citation: HSC 6.95 25508(a)(1) - California Health and Safety Code, Chapter 6.95, Section(s) 25508(a)(1)
Violation Description: Failure to establish and electronically submit an adequate training program in safety procedures in the event of a release or threatened release of a hazardous material.
Violation Notes: Not reported
Violation Division: Los Angeles City Fire Department
Violation Program: HMRRP
Violation Source: CERS

Site ID: 564121
Site Name: SNOW WHITE CLEANERS
Violation Date: 10-12-2018
Citation: HSC 6.5 25123.3(h)(1) - California Health and Safety Code, Chapter 6.5, Section(s) 25123.3(h)(1)
Violation Description: Failure to send hazardous waste offsite for treatment, storage, or disposal within 180 days (or 270 days if waste is transported over 200 miles) for a generator who generates less than 1000 kilogram per month if all of the following conditions are met: (1) The quantity of hazardous waste accumulated onsite never exceeds 6,000 kilograms. (2) The generator complies with the requirements of 40 Code of Federal Regulations section 262.34(d), (e) and (f). (3) The generator does not hold acutely hazardous waste or extremely hazardous waste in an amount greater than one kilogram for more than 90 days.
Violation Notes: Returned to compliance on 01/04/2019. OBSERVATION: Several containers of dry cleaner filters were found outside the rear of the shop and a manifest/receipt demonstrating disposal within the past 180 days was not available. CORRECTIVE ACTION: Dispose of dry cleaner filters and submit a copy of the manifest/receipt to the CUPA.
Violation Division: Los Angeles County Fire Department
Violation Program: HW
Violation Source: CERS

Map ID
Direction
Distance
Elevation

MAP FINDINGS

Site

Database(s)

EDR ID Number
EPA ID Number

SNOW WHITE CLEANERS (Continued)

S109520667

Site ID: 564121
Site Name: SNOW WHITE CLEANERS
Violation Date: 07-29-2016
Citation: HSC 6.95 25508(a)(1) - California Health and Safety Code, Chapter 6.95, Section(s) 25508(a)(1)
Violation Description: Failure to complete and electronically submit a business plan when storing/handling a hazardous material at or above reportable quantities.
Violation Notes: Not reported
Violation Division: Los Angeles City Fire Department
Violation Program: HMRRP
Violation Source: CERS

Site ID: 564121
Site Name: SNOW WHITE CLEANERS
Violation Date: 07-29-2016
Citation: HSC 6.95 25508(a)(1) - California Health and Safety Code, Chapter 6.95, Section(s) 25508(a)(1)
Violation Description: Failure to complete and electronically submit hazardous material inventory information for all reportable hazardous materials on site at or above reportable quantities.
Violation Notes: Not reported
Violation Division: Los Angeles City Fire Department
Violation Program: HMRRP
Violation Source: CERS

Site ID: 564121
Site Name: SNOW WHITE CLEANERS
Violation Date: 07-29-2016
Citation: HSC 6.95 25508(a)(1) - California Health and Safety Code, Chapter 6.95, Section(s) 25508(a)(1)
Violation Description: Failure to establish and electronically submit an adequate emergency response plan and procedures for a release or threatened release of a hazardous material.
Violation Notes: Not reported
Violation Division: Los Angeles City Fire Department
Violation Program: HMRRP
Violation Source: CERS

Site ID: 564121
Site Name: SNOW WHITE CLEANERS
Violation Date: 10-12-2018
Citation: 22 CCR 12 66262.34(f) - California Code of Regulations, Title 22, Chapter 12, Section(s) 66262.34(f)
Violation Description: Failure to properly label hazardous waste accumulation containers and portable tanks with the following requirements: "Hazardous Waste", name and address of the generator, physical and chemical characteristics of the Hazardous Waste, and starting accumulation date.
Violation Notes: Returned to compliance on 01/04/2019. OBSERVATION: Several containers containing dry cleaner filters was observed without a hazardous waste label. CORRECTIVE ACTION: Submit a photo to the CUPA demonstrating that the container listed above has been properly labeled.
Violation Division: Los Angeles County Fire Department
Violation Program: HW
Violation Source: CERS

Map ID
Direction
Distance
Elevation

MAP FINDINGS

Site

Database(s)

EDR ID Number
EPA ID Number

SNOW WHITE CLEANERS (Continued)

S109520667

Site ID: 564121
Site Name: SNOW WHITE CLEANERS
Violation Date: 07-29-2016
Citation: HSC 6.95 25505(a)(4) - California Health and Safety Code, Chapter 6.95, Section(s) 25505(a)(4)
Violation Description: Failure to provide initial and annual training to all employees in safety procedures in the event of a release or threatened release of a hazardous material or failure to document and maintain training records for a minimum of three years.
Violation Notes: Not reported
Violation Division: Los Angeles City Fire Department
Violation Program: HMRRP
Violation Source: CERS

Site ID: 564121
Site Name: SNOW WHITE CLEANERS
Violation Date: 10-12-2018
Citation: Un-Specified
Violation Description: Hazardous Waste Generator Program - Administration/Documentation - General Local Ordinance
Violation Notes: Returned to compliance on 01/04/2019. OBSERVATION: Owner/Operator failed to obtain or maintain an active permit. CORRECTIVE ACTION: Every business or business concern within the jurisdiction of the LACoCUPA and subject to one or more of the program elements shall be required to apply for, pay the permit fees, and obtain from the LACoCUPA a unified program facility permit for the program elements applicable to such facility prior to the commencement of any business or activity related to any of the program elements. The permit required under this section shall be posted and conspicuously displayed at the location falling under the requirements of this chapter. Every person, business, or business concern within the jurisdiction of the LACoCUPA and subject to the requirements of one or more of the program elements shall be required to pay the applicable annual fees and any applicable late payment penalty and apply for and obtain from the LACoCUPA a unified program facility permit for the program elements [Truncated]
Violation Division: Los Angeles County Fire Department
Violation Program: HW
Violation Source: CERS

Site ID: 564121
Site Name: SNOW WHITE CLEANERS
Violation Date: 07-29-2016
Citation: HSC 6.95 25505.1 - California Health and Safety Code, Chapter 6.95, Section(s) 25505.1
Violation Description: Failure to notify property owner in writing that the business is subject to the business plan program and has complied with its provisions.
Violation Notes: Not reported
Violation Division: Los Angeles City Fire Department
Violation Program: HMRRP
Violation Source: CERS

Site ID: 564121
Site Name: SNOW WHITE CLEANERS
Violation Date: 07-29-2016
Citation: HSC 6.95 25508.2 - California Health and Safety Code, Chapter 6.95,

Map ID
Direction
Distance
Elevation

MAP FINDINGS

Site

Database(s)

EDR ID Number
EPA ID Number

SNOW WHITE CLEANERS (Continued)

S109520667

Violation Description: Section(s) 25508.2
Failure to annually review and electronically certify that the business plan is complete and accurate on or before the annual due date.

Violation Notes: Not reported

Violation Division: Los Angeles City Fire Department

Violation Program: HMRRP

Violation Source: CERS

Evaluation:

Eval General Type: Other/Unknown

Eval Date: 07-02-2013

Violations Found: No

Eval Type: Other, not routine, done by local agency

Eval Notes: the bus. is in, i did not reinsp.

Eval Division: Los Angeles City Fire Department

Eval Program: HMRRP

Eval Source: CERS

Eval General Type: Compliance Evaluation Inspection

Eval Date: 07-29-2016

Violations Found: Yes

Eval Type: Routine done by local agency

Eval Notes: On site for routine hazardous materials and business emergency plan inspection. Consent to enter and inspect was given by WON YEE KIM. Observed the facility and inspected hazardous materials storage. Annual employee safety training records were not maintained. Facility has also not electronically disclosed the onsite hazardous materials inventory or submitted a business emergency plan in California Environmental Reporting System (CERS). Please go to <https://cersbusiness2.calepa.ca.gov> to complete a chemical inventory disclosure and business emergency plan. The facility is responsible for identifying all hazardous materials, to include hazardous wastes, which are above disclosure thresholds. If there is a change in the type or amount of chemicals that are maintained on site, please submit revised documents (electronically) within 30 days of the change.

Eval Division: Los Angeles City Fire Department

Eval Program: HMRRP

Eval Source: CERS

Eval General Type: Compliance Evaluation Inspection

Eval Date: 10-12-2018

Violations Found: No

Eval Type: Routine done by local agency

Eval Notes: SNOW WHITE CLEANERS IS OUT OF BUSINESS.

Eval Division: Los Angeles County Fire Department

Eval Program: HW

Eval Source: CERS

Eval General Type: Other/Unknown

Eval Date: 01-04-2019

Violations Found: No

Eval Type: Other, not routine, done by local agency

Eval Notes: DRUMS LABELED. PREVIOUS DRUMS PICKED UP BY VEOLIA, 11/19/18 001402149VES

Eval Division: Los Angeles County Fire Department

Eval Program: HW

Map ID
Direction
Distance
Elevation

MAP FINDINGS

Site

Database(s)

EDR ID Number
EPA ID Number

SNOW WHITE CLEANERS (Continued)

S109520667

Eval Source: CERS

Eval General Type: Compliance Evaluation Inspection
Eval Date: 10-12-2018
Violations Found: Yes
Eval Type: Routine done by local agency
Eval Notes: MIHRAN (MIKE) DZHMBLYAN OVER PHONE
Eval Division: Los Angeles County Fire Department
Eval Program: HW
Eval Source: CERS

Eval General Type: Compliance Evaluation Inspection
Eval Date: 12-03-2015
Violations Found: No
Eval Type: Routine done by local agency
Eval Notes: THOMAS SEO
Eval Division: Los Angeles County Fire Department
Eval Program: HW
Eval Source: CERS

Affiliation:

Affiliation Type Desc: Identification Signer
Entity Name: Armen Derdzakyan
Entity Title: Owner
Affiliation Address: Not reported
Affiliation City: Not reported
Affiliation State: Not reported
Affiliation Country: Not reported
Affiliation Zip: Not reported
Affiliation Phone: Not reported

Affiliation Type Desc: Legal Owner
Entity Name: Armen Derdzakyan
Entity Title: Not reported
Affiliation Address: 1246 Vine St
Affiliation City: Los Angeles
Affiliation State: CA
Affiliation Country: United States
Affiliation Zip: 90038
Affiliation Phone: (818) 940-9349

Affiliation Type Desc: Document Preparer
Entity Name: Armen Derdzakyan
Entity Title: Not reported
Affiliation Address: Not reported
Affiliation City: Not reported
Affiliation State: Not reported
Affiliation Country: Not reported
Affiliation Zip: Not reported
Affiliation Phone: Not reported

Affiliation Type Desc: Environmental Contact
Entity Name: Veolia Environmental Services
Entity Title: Not reported
Affiliation Address: 107 South Motor Ave
Affiliation City: Azusa
Affiliation State: CA

Map ID
Direction
Distance
Elevation

MAP FINDINGS

Site

Database(s)

EDR ID Number
EPA ID Number

SNOW WHITE CLEANERS (Continued)

S109520667

Affiliation Country: Not reported
Affiliation Zip: 91702
Affiliation Phone: Not reported

Affiliation Type Desc: Operator
Entity Name: Armen Derdzakyan
Entity Title: Not reported
Affiliation Address: Not reported
Affiliation City: Not reported
Affiliation State: Not reported
Affiliation Country: Not reported
Affiliation Zip: Not reported
Affiliation Phone: (818) 940-9349

Affiliation Type Desc: CUPA District
Entity Name: Los Angeles City Fire Department
Entity Title: Not reported
Affiliation Address: 200 North Main Street, Room 1780
Affiliation City: Los Angeles
Affiliation State: CA
Affiliation Country: Not reported
Affiliation Zip: 90012
Affiliation Phone: (213) 978-3680

Affiliation Type Desc: Facility Mailing Address
Entity Name: Mailing Address
Entity Title: Not reported
Affiliation Address: 1246 Vine st
Affiliation City: Los Angeles
Affiliation State: CA
Affiliation Country: Not reported
Affiliation Zip: 90038
Affiliation Phone: Not reported

Affiliation Type Desc: Parent Corporation
Entity Name: AH & D, INC
Entity Title: Not reported
Affiliation Address: Not reported
Affiliation City: Not reported
Affiliation State: Not reported
Affiliation Country: Not reported
Affiliation Zip: Not reported
Affiliation Phone: Not reported

DRYCLEANERS:

Name: SNOW WHITE CLEANERS
Address: 1246 N VINE ST
City,State,Zip: LOS ANGELES, CA 900381622
EPA Id: CAL000337542
NAICS Code: 81232
NAICS Description: Drycleaning and Laundry Services (except Coin-Operated)
SIC Code: 7211
SIC Description: Power Laundries, Family and Commercial
Create Date: 10/27/2008
Facility Active: No
Inactive Date: 06/30/2016

Map ID
Direction
Distance
Elevation

MAP FINDINGS

Site

Database(s)

EDR ID Number
EPA ID Number

SNOW WHITE CLEANERS (Continued)

S109520667

Facility Addr2: Not reported
Owner Name: WON KIM
Owner Address: 1246 N VINE ST
Owner Address 2: Not reported
Owner Telephone: 2134006069
Contact Name: WON KIM
Contact Address: 1246 N VINE ST
Contact Address 2: Not reported
Contact Telephone: 2134006069
Mailing Name: Not reported
Mailing Address 1: 1246 N VINE ST
Mailing Address 2: Not reported
Mailing City: LOS ANGELES
Mailing State: CA
Mailing Zip: 900381622
Owner Fax: Not reported
Region Code: 3

LOS ANGELES HM:

Name: HOLLYWOOD CLEANERS
Address: 1246 N VINE ST
City,State,Zip: LOS ANGELES, CA 90038
Facility ID: FA0019739
Last Run Date: 06/01/2019
Status: INACTIVE

HWTS:

Name: SNOW WHITE CLEANERS
Address: 1246 N VINE ST
Address 2: Not reported
City,State,Zip: LOS ANGELES, CA 900381622
EPA ID: CAL000337542
Inactive Date: 06/30/2016
Create Date: 10/27/2008
Last Act Date: 01/12/2017
Mailing Name: Not reported
Mailing Address: 1246 N VINE ST
Mailing Address 2: Not reported
Mailing City,State,Zip: LOS ANGELES, CA 900381622
Owner Name: WON KIM
Owner Address: 1246 N VINE ST
Owner Address 2: Not reported
Owner City,State,Zip: LOS ANGELES, CA 900381622
Contact Name: WON KIM
Contact Address: 1246 N VINE ST
Contact Address 2: Not reported
City,State,Zip: LOS ANGELES, CA 90038

NAICS:

EPA ID: CAL000337542
Create Date: 2008-10-27 14:46:29
NAICS Code: 81232
NAICS Description: Drycleaning and Laundry Services (except Coin-Operated)
Issued EPA ID Date: 2008-10-27 14:46:29
Inactive Date: 2016-06-30 00:00:00
Facility Name: SNOW WHITE CLEANERS
Facility Address: 1246 N VINE ST

Map ID
 Direction
 Distance
 Elevation

MAP FINDINGS

Site

Database(s)

EDR ID Number
 EPA ID Number

SNOW WHITE CLEANERS (Continued)

S109520667

Facility Address 2: Not reported
 Facility City: LOS ANGELES
 Facility County: 19
 Facility State: CA
 Facility Zip: 900381622

F32 CLAMAN ALFD EDR Hist Auto 1009079966
NE 1265 VINE WY N/A
 < 1/8 LOS ANGELES, CA
 0.085 mi.
 449 ft. Site 11 of 18 in cluster F
 Relative: EDR Hist Auto
 Higher
 Actual: Year: Name: Type:
 321 ft. 1933 CLAMAN ALFD GASOLINE AND OIL SERVICE STATIONS

F33 LA FRANCE CLEANERS EDR Hist Cleaner 1020022880
NE 1269 N VINE ST N/A
 < 1/8 LOS ANGELES, CA 90038
 0.086 mi.
 452 ft. Site 12 of 18 in cluster F
 Relative: EDR Hist Cleaner
 Higher
 Actual: Year: Name: Type:
 321 ft. 1969 LA FRANCE CLEANERS Drycleaning Plants, Except Rugs
 1970 LA FRANCE CLEANERS Drycleaning Plants, Except Rugs

F34 FUSSELL HARRY EDR Hist Auto 1009081515
NE 1260 VINE WY N/A
 < 1/8 LOS ANGELES, CA
 0.090 mi.
 473 ft. Site 13 of 18 in cluster F
 Relative: EDR Hist Auto
 Higher
 Actual: Year: Name: Type:
 320 ft. 1933 OLIVER R C GASOLINE AND OIL SERVICE STATIONS
 1937 FUSSELL HARRY GASOLINE AND OIL SERVICE STATIONS

F35 EL POLLO LOCO #5386 HAZMAT S123508019
NE 1260 VINE ST CERS N/A
 < 1/8 LOS ANGELES, CA 90038
 0.090 mi.
 473 ft. Site 14 of 18 in cluster F
 Relative: LOS ANGELES HM:
 Higher Name: EL POLLO LOCO #5386
 Actual: Address: 1260 VINE ST
 320 ft. City,State,Zip: LOS ANGELES, CA 90038
 Facility ID: FA0039906

Map ID
Direction
Distance
Elevation

MAP FINDINGS

Site

Database(s)

EDR ID Number
EPA ID Number

EL POLLO LOCO #5386 (Continued)

S123508019

Last Run Date: 06/01/2019
Status: ACTIVE

CERS:
Name: EL POLLO LOCO #5386
Address: 1260 VINE ST
City,State,Zip: LOS ANGELES, CA 90038
Site ID: 27820
CERS ID: 10502959
CERS Description: Chemical Storage Facilities

Coordinates:
Site ID: 27820
Facility Name: El Pollo Loco #5386
Env Int Type Code: HMBP
Program ID: 10502959
Coord Name: Not reported
Ref Point Type Desc: Center of a facility or station.
Latitude: 34.093900
Longitude: -118.326570

Affiliation:
Affiliation Type Desc: Parent Corporation
Entity Name: El Pollo Loco
Entity Title: Not reported
Affiliation Address: Not reported
Affiliation City: Not reported
Affiliation State: Not reported
Affiliation Country: Not reported
Affiliation Zip: Not reported
Affiliation Phone: Not reported

Affiliation Type Desc: Document Preparer
Entity Name: CHRIS RAYMOND
Entity Title: Not reported
Affiliation Address: Not reported
Affiliation City: Not reported
Affiliation State: Not reported
Affiliation Country: Not reported
Affiliation Zip: Not reported
Affiliation Phone: Not reported

Affiliation Type Desc: Environmental Contact
Entity Name: Dan Milojevich
Entity Title: Not reported
Affiliation Address: 3535 Harbor Blvd, Suite 100
Affiliation City: Costa Mesa
Affiliation State: CA
Affiliation Country: Not reported
Affiliation Zip: 92626
Affiliation Phone: Not reported

Affiliation Type Desc: Operator
Entity Name: El Pollo Loco #5386
Entity Title: Not reported
Affiliation Address: Not reported
Affiliation City: Not reported

Map ID
 Direction
 Distance
 Elevation

MAP FINDINGS

Site

Database(s)

EDR ID Number
 EPA ID Number

EL POLLO LOCO #5386 (Continued)

S123508019

Affiliation State:	Not reported
Affiliation Country:	Not reported
Affiliation Zip:	Not reported
Affiliation Phone:	(818) 763-7945
Affiliation Type Desc:	CUPA District
Entity Name:	Los Angeles City Fire Department
Entity Title:	Not reported
Affiliation Address:	200 North Main Street, Room 1780
Affiliation City:	Los Angeles
Affiliation State:	CA
Affiliation Country:	Not reported
Affiliation Zip:	90012
Affiliation Phone:	(213) 978-3680
Affiliation Type Desc:	Facility Mailing Address
Entity Name:	Mailing Address
Entity Title:	Not reported
Affiliation Address:	1260 Vine St
Affiliation City:	Los Angeles
Affiliation State:	CA
Affiliation Country:	Not reported
Affiliation Zip:	90038
Affiliation Phone:	Not reported
Affiliation Type Desc:	Legal Owner
Entity Name:	El Pollo Loco
Entity Title:	Not reported
Affiliation Address:	3535 Harbor Blvd, Suite 100
Affiliation City:	Costa Mesa
Affiliation State:	CA
Affiliation Country:	United States
Affiliation Zip:	92626
Affiliation Phone:	(714) 599-5000
Affiliation Type Desc:	Identification Signer
Entity Name:	Dan Milojevich
Entity Title:	Director of Facilities
Affiliation Address:	Not reported
Affiliation City:	Not reported
Affiliation State:	Not reported
Affiliation Country:	Not reported
Affiliation Zip:	Not reported
Affiliation Phone:	Not reported

B36
East
< 1/8
0.091 mi.
481 ft.

1218 N VINE ST
LOS ANGELES, CA
Site 11 of 11 in cluster B

UST U004299288
N/A

Relative:
Higher

LOS ANGELES UST:
 Name:
 Address:
 City,State,Zip:
 Facility ID:
 Last Run Date:

Not reported
 1218 N VINE ST
 LOS ANGELES, CA
 Not reported
 01/01/1900

Actual:
315 ft.

MAP FINDINGS

Map ID
 Direction
 Distance
 Elevation

Site

Database(s)

EDR ID Number
 EPA ID Number

(Continued)

U004299288

Status: HISTORICAL

E37
 SE
 < 1/8
 0.096 mi.
 505 ft.

1126 N VINE ST
 LOS ANGELES, CA

Site 2 of 3 in cluster E

UST U004298980
 N/A

Relative:
 Lower
 Actual:
 308 ft.

LOS ANGELES UST:

Name: Not reported
 Address: 1126 N VINE ST
 City,State,Zip: LOS ANGELES, CA
 Facility ID: Not reported
 Last Run Date: 01/01/1900
 Status: HISTORICAL

G38
 SW
 < 1/8
 0.100 mi.
 529 ft.

1137 N COLE
 LOS ANGELES, CA

Site 1 of 8 in cluster G

UST U004299010
 N/A

Relative:
 Lower
 Actual:
 307 ft.

LOS ANGELES UST:

Name: Not reported
 Address: 1137 N COLE
 City,State,Zip: LOS ANGELES, CA
 Facility ID: Not reported
 Last Run Date: 01/01/1900
 Status: HISTORICAL

F39
 NE
 < 1/8
 0.102 mi.
 538 ft.

CUTLER SAML
 1301 VINE WY
 LOS ANGELES, CA

Site 15 of 18 in cluster F

EDR Hist Auto 1009080168
 N/A

Relative:
 Higher
 Actual:
 322 ft.

EDR Hist Auto

Year:	Name:	Type:
1937	RICE W B	GASOLINE AND OIL SERVICE STATIONS
1942	CUTLER SAML	GASOLINE AND OIL SERVICE STATIONS

G40
 SW
 < 1/8
 0.103 mi.
 544 ft.

CITY OF LA - HOLLYWOOD PARK REC CTR
 1122 N COLE AVE
 LOS ANGELES, CA 90038

Site 2 of 8 in cluster G

HAZMAT S123549139
 N/A

Relative:
 Lower
 Actual:
 305 ft.

LOS ANGELES HM:

Name: CITY OF LA - HOLLYWOOD PARK REC CTR
 Address: 1122 N COLE AVE
 City,State,Zip: LOS ANGELES, CA 90038
 Facility ID: FA0024594

Map ID
Direction
Distance
Elevation

MAP FINDINGS

Site

Database(s)

EDR ID Number
EPA ID Number

CITY OF LA - HOLLYWOOD PARK REC CTR (Continued)

S123549139

Last Run Date: 06/01/2019
Status: INACTIVE

C41
South
< 1/8
0.107 mi.
564 ft.

ABE'S CAR WASH
6379 SANTA MONICA BLVD
LOS ANGELES, CA 90046

Site 3 of 6 in cluster C

LUST S103281982
Cortese N/A
HIST CORTESE

Relative:
Lower

LUST:

Actual:
303 ft.

Name: ABE'S CAR WASH
Address: 6379 SANTA MONICA BLVD
City,State,Zip: LOS ANGELES, CA 90046
Lead Agency: LOS ANGELES, CITY OF
Case Type: LUST Cleanup Site
Geo Track: http://geotracker.waterboards.ca.gov/profile_report.asp?global_id=T0603701084
Global Id: T0603701084
Latitude: 34.091078
Longitude: -118.32849
Status: Completed - Case Closed
Status Date: 06/21/2000
Case Worker: EL
RB Case Number: 900460061
Local Agency: LOS ANGELES, CITY OF
File Location: Not reported
Local Case Number: Not reported
Potential Media Affect: Soil
Potential Contaminants of Concern: Gasoline
Site History: Not reported

LUST:

Global Id: T0603701084
Contact Type: Local Agency Caseworker
Contact Name: ELOY LUNA
Organization Name: LOS ANGELES, CITY OF
Address: 200 North Main Street, Suite 1780
City: LOS ANGELES
Email: eloy.luna@lacity.org
Phone Number: Not reported

Global Id: T0603701084
Contact Type: Regional Board Caseworker
Contact Name: YUE RONG
Organization Name: LOS ANGELES RWQCB (REGION 4)
Address: 320 W. 4TH ST., SUITE 200
City: Los Angeles
Email: yrong@waterboards.ca.gov
Phone Number: Not reported

LUST:

Global Id: T0603701084
Action Type: Other
Date: 06/10/1993
Action: Leak Discovery

Global Id: T0603701084
Action Type: Other
Date: 06/10/1993

Map ID
Direction
Distance
Elevation

MAP FINDINGS

Site

Database(s)

EDR ID Number
EPA ID Number

ABE'S CAR WASH (Continued)

S103281982

Action: Leak Reported

LUST:

Global Id: T0603701084
Status: Open - Case Begin Date
Status Date: 06/10/1993

Global Id: T0603701084
Status: Open - Site Assessment
Status Date: 02/03/1998

Global Id: T0603701084
Status: Completed - Case Closed
Status Date: 06/21/2000

LUST REG 4:

Region: 4
Regional Board: 04
County: Los Angeles
Facility Id: 900460061
Status: Case Closed
Substance: Gasoline
Substance Quantity: Not reported
Local Case No: Not reported
Case Type: Soil
Abatement Method Used at the Site: Not reported
Global ID: T0603701084
W Global ID: Not reported
Staff: UNK
Local Agency: 19050
Cross Street: CAHUENGA BLVD
Enforcement Type: Not reported
Date Leak Discovered: 6/10/1993
Date Leak First Reported: 6/10/1993
Date Leak Record Entered: 2/9/1998
Date Confirmation Began: Not reported
Date Leak Stopped: Not reported
Date Case Last Changed on Database: 6/21/2000
Date the Case was Closed: 6/21/2000
How Leak Discovered: Tank Closure
How Leak Stopped: Not reported
Cause of Leak: UNK
Leak Source: UNK
Operator: Not reported
Water System: Not reported
Well Name: Not reported
Approx. Dist To Production Well (ft): 10131.08623422227731268406211
Source of Cleanup Funding: UNK
Preliminary Site Assessment Workplan Submitted: 2/3/1998
Preliminary Site Assessment Began: Not reported
Pollution Characterization Began: Not reported
Remediation Plan Submitted: Not reported
Remedial Action Underway: Not reported
Post Remedial Action Monitoring Began: Not reported
Enforcement Action Date: Not reported

Map ID
Direction
Distance
Elevation

MAP FINDINGS

Site

Database(s)

EDR ID Number
EPA ID Number

ABE'S CAR WASH (Continued)

S103281982

Historical Max MTBE Date: Not reported
Hist Max MTBE Conc in Groundwater: Not reported
Hist Max MTBE Conc in Soil: .05
Significant Interim Remedial Action Taken: Not reported
GW Qualifier: Not reported
Soil Qualifier: <
Organization: Not reported
Owner Contact: Not reported
Responsible Party: TIDE AUTO SPA CAR WASH
RP Address: 7385 SANTA MONICA BLVD., LOS ANGELES, CA 90046
Program: LUST
Lat/Long: 34.0907855 / -1
Local Agency Staff: PEJ
Beneficial Use: Not reported
Priority: Not reported
Cleanup Fund Id: Not reported
Suspended: Not reported
Assigned Name: Not reported
Summary: Not reported

CORTESE:

Name: ABE'S CAR WASH
Address: 6379 SANTA MONICA BLVD
City,State,Zip: LOS ANGELES, CA 90046
Region: CORTESE
Envirostor Id: Not reported
Global ID: T0603701084
Site/Facility Type: LUST CLEANUP SITE
Cleanup Status: COMPLETED - CASE CLOSED
Status Date: Not reported
Site Code: Not reported
Latitude: Not reported
Longitude: Not reported
Owner: Not reported
Enf Type: Not reported
Swat R: Not reported
Flag: active
Order No: Not reported
Waste Discharge System No: Not reported
Effective Date: Not reported
Region 2: Not reported
WID Id: Not reported
Solid Waste Id No: Not reported
Waste Management Uit Name: Not reported
File Name: Active Open

HIST CORTESE:

edr_fname: ABE'S CAR WASH
edr_fadd1: 6379 SANTA MONICA
City,State,Zip: LOS ANGELES, CA
Region: CORTESE
Facility County Code: 19
Reg By: LTNKA
Reg Id: 900460061

Map ID
Direction
Distance
Elevation

MAP FINDINGS

Site

Database(s)

EDR ID Number
EPA ID Number

C42
South
< 1/8
0.107 mi.
564 ft.

ABE PINCHASI
6379 SANTA MONICA BLVD
LOS ANGELES, CA 90038

SWEEPS UST
CA FID UST
CERS

S101585618
N/A

Site 4 of 6 in cluster C

Relative:
Lower

SWEEPS UST:

Actual:
303 ft.

Name: ABE PINCHASI
Address: 6379 SANTA MONICA BLVD
City: LOS ANGELES
Status: Not reported
Comp Number: 4423
Number: Not reported
Board Of Equalization: Not reported
Referral Date: Not reported
Action Date: Not reported
Created Date: Not reported
Owner Tank Id: Not reported
SWRCB Tank Id: Not reported
Tank Status: Not reported
Capacity: Not reported
Active Date: Not reported
Tank Use: Not reported
STG: Not reported
Content: Not reported
Number Of Tanks: 0

CA FID UST:

Facility ID: 19026296
Regulated By: UTKNI
Regulated ID: Not reported
Cortese Code: Not reported
SIC Code: Not reported
Facility Phone: 2130000000
Mail To: Not reported
Mailing Address: 6379 SANTA MONICA BLVD
Mailing Address 2: Not reported
Mailing City,St,Zip: LOS ANGELES 900380000
Contact: Not reported
Contact Phone: Not reported
DUNS Number: Not reported
NPDES Number: Not reported
EPA ID: Not reported
Comments: Not reported
Status: Inactive

CERS:

Name: ABE'S CAR WASH
Address: 6379 SANTA MONICA BLVD
City,State,Zip: LOS ANGELES, CA 90046
Site ID: 217059
CERS ID: T0603701084
CERS Description: Leaking Underground Storage Tank Cleanup Site

Affiliation:

Affiliation Type Desc: Local Agency Caseworker
Entity Name: ELOY LUNA - LOS ANGELES, CITY OF
Entity Title: Not reported
Affiliation Address: 200 North Main Street, Suite 1780

Map ID
 Direction
 Distance
 Elevation

MAP FINDINGS

Site

Database(s)

EDR ID Number
 EPA ID Number

ABE PINCHASI (Continued)

S101585618

Affiliation City:	LOS ANGELES
Affiliation State:	CA
Affiliation Country:	Not reported
Affiliation Zip:	Not reported
Affiliation Phone:	Not reported
Affiliation Type Desc:	Regional Board Caseworker
Entity Name:	YUE RONG - LOS ANGELES RWQCB (REGION 4)
Entity Title:	Not reported
Affiliation Address:	320 W. 4TH ST., SUITE 200
Affiliation City:	Los Angeles
Affiliation State:	CA
Affiliation Country:	Not reported
Affiliation Zip:	Not reported
Affiliation Phone:	Not reported

C43
 South
 < 1/8
 0.107 mi.
 564 ft.

THOMPSON H C JR
6379 SANTA MONICA BLVD
LOS ANGELES, CA

EDR Hist Auto **1009083151**
 N/A

Site 5 of 6 in cluster C

Relative:
Lower

EDR Hist Auto

Actual:
303 ft.

Year:	Name:	Type:
1937	THOMPSON H C JR	GASOLINE AND OIL SERVICE STATIONS
1942	FRIEDMAN M J	GASOLINE AND OIL SERVICE STATIONS
1976	ABES ARCO SERVICE	Gasoline Service Stations
1977	ABES ARCO SERVICE	Gasoline Service Stations
1978	ABES ARCO SERVICE	Gasoline Service Stations
1979	ABES ARCO SERVICE	Gasoline Service Stations
1980	ABES ARCO SERVICE	Gasoline Service Stations
1982	ABES ARCO SERVICE	Gasoline Service Stations
1983	ABES ARCO SERVICE	Gasoline Service Stations
1985	ABES ARCO SERVICE	Gasoline Service Stations

C44
 South
 < 1/8
 0.107 mi.
 564 ft.

6379 SANTA MONICA BLVD
LOS ANGELES, CA

UST **U004303779**
 N/A

Site 6 of 6 in cluster C

Relative:
Lower

LOS ANGELES UST:

Actual:
303 ft.

Name:	Not reported
Address:	6379 SANTA MONICA BLVD
City,State,Zip:	LOS ANGELES, CA
Facility ID:	Not reported
Last Run Date:	01/01/1900
Status:	HISTORICAL

Map ID
Direction
Distance
Elevation

MAP FINDINGS

Site

Database(s)

EDR ID Number
EPA ID Number

F45
ENE
< 1/8
0.110 mi.
579 ft.
Site 16 of 18 in cluster F

CERS HAZ WASTE
HAZNET
HWTS
S121020650
N/A

Relative:
Higher
Actual:
320 ft.

CERS HAZ WASTE:
Name: OFFICE DEPOT #879
Address: 1240 VINE ST
City,State,Zip: HOLLYWOOD, CA 90038
Site ID: 408889
CERS ID: 10706839
CERS Description: Hazardous Waste Generator

Evaluation:
Eval General Type: Compliance Evaluation Inspection
Eval Date: 06-11-2019
Violations Found: No
Eval Type: Routine done by local agency
Eval Notes: Donny Vaughan, Manager
Eval Division: Los Angeles County Fire Department
Eval Program: HW
Eval Source: CERS

Affiliation:
Affiliation Type Desc: Document Preparer
Entity Name: John Storlie
Entity Title: Not reported
Affiliation Address: Not reported
Affiliation City: Not reported
Affiliation State: Not reported
Affiliation Country: Not reported
Affiliation Zip: Not reported
Affiliation Phone: Not reported

Affiliation Type Desc: Legal Owner
Entity Name: Office Depot, Inc.
Entity Title: Not reported
Affiliation Address: 6600 N. Military Trail
Affiliation City: Boca Raton
Affiliation State: FL
Affiliation Country: United States
Affiliation Zip: 33496
Affiliation Phone: (561) 438-4800

Affiliation Type Desc: Parent Corporation
Entity Name: Office Depot, Inc.
Entity Title: Not reported
Affiliation Address: Not reported
Affiliation City: Not reported
Affiliation State: Not reported
Affiliation Country: Not reported
Affiliation Zip: Not reported
Affiliation Phone: Not reported

Affiliation Type Desc: CUPA District
Entity Name: Los Angeles City Fire Department
Entity Title: Not reported
Affiliation Address: 200 North Main Street, Room 1780

Map ID
Direction
Distance
Elevation

MAP FINDINGS

Site

Database(s)

EDR ID Number
EPA ID Number

OFFICE DEPOT #879 (Continued)

S121020650

Affiliation City: Los Angeles
Affiliation State: CA
Affiliation Country: Not reported
Affiliation Zip: 90012
Affiliation Phone: (213) 978-3680

Affiliation Type Desc: Identification Signer
Entity Name: John Storlie
Entity Title: Consultant acting for Office Depot
Affiliation Address: Not reported
Affiliation City: Not reported
Affiliation State: Not reported
Affiliation Country: Not reported
Affiliation Zip: Not reported
Affiliation Phone: Not reported

Affiliation Type Desc: Property Owner
Entity Name: Force-Vine LLC
Entity Title: Not reported
Affiliation Address: 625 N West Knoll Drive West
Affiliation City: Hollywood
Affiliation State: CA
Affiliation Country: United States
Affiliation Zip: 90069
Affiliation Phone: (310) 360-7501

Affiliation Type Desc: Environmental Contact
Entity Name: Ana Fernandez
Entity Title: Not reported
Affiliation Address: 6600 N. Military Trail C489
Affiliation City: Boca Raton
Affiliation State: FL
Affiliation Country: Not reported
Affiliation Zip: 33496
Affiliation Phone: Not reported

Affiliation Type Desc: Operator
Entity Name: Office Depot, Inc.
Entity Title: Not reported
Affiliation Address: Not reported
Affiliation City: Not reported
Affiliation State: Not reported
Affiliation Country: Not reported
Affiliation Zip: Not reported
Affiliation Phone: (323) 957-1274

Affiliation Type Desc: Facility Mailing Address
Entity Name: Mailing Address
Entity Title: Not reported
Affiliation Address: 1240 Vine St
Affiliation City: Hollywood
Affiliation State: CA
Affiliation Country: Not reported
Affiliation Zip: 90038
Affiliation Phone: Not reported

Map ID
Direction
Distance
Elevation

MAP FINDINGS

Site

Database(s)

EDR ID Number
EPA ID Number

OFFICE DEPOT #879 (Continued)

S121020650

HAZNET:

Name: OFFICE DEPOT 879
Address: 1240 VINE STREET
Address 2: Not reported
City,State,Zip: HOLLYWOOD, CA 334960000
Contact: WENDI LANE
Telephone: 5614385558
Mailing Name: Not reported
Mailing Address: 6600 N MILITARY TRAIL C492

Year: 2019
Gepaid: CAL000420661
TSD EPA ID: NVD980895338
CA Waste Code: 214 - Unspecified solvent mixture
Disposal Method: H141 - Storage, Bulking, And/Or Transfer Off Site--No Treatment/Reovery (H010-H129) Or (H131-H135)
Tons: 0.00100

Year: 2019
Gepaid: CAL000420661
TSD EPA ID: AZR000515924
CA Waste Code: 331 - Off-specification, aged or surplus organics
Disposal Method: H141 - Storage, Bulking, And/Or Transfer Off Site--No Treatment/Reovery (H010-H129) Or (H131-H135)
Tons: 0.00050

Year: 2019
Gepaid: CAL000420661
TSD EPA ID: CAD008364432
CA Waste Code: 214 - Unspecified solvent mixture
Disposal Method: H141 - Storage, Bulking, And/Or Transfer Off Site--No Treatment/Reovery (H010-H129) Or (H131-H135)
Tons: 0.00050

Year: 2018
Gepaid: CAL000420661
TSD EPA ID: AZR000515924
CA Waste Code: 331 - Off-specification, aged or surplus organics
Disposal Method: H141 - Storage, Bulking, And/Or Transfer Off Site--No Treatment/Reovery (H010-H129) Or (H131-H135)
Tons: 0.00350

Year: 2017
Gepaid: CAL000420661
TSD EPA ID: CAD008364432
CA Waste Code: 331 - Off-specification, aged or surplus organics
Disposal Method: H141 - Storage, Bulking, And/Or Transfer Off Site--No Treatment/Reovery (H010-H129) Or (H131-H135)
Tons: 0.04

Year: 2017
Gepaid: CAL000420661
TSD EPA ID: CAD008364432
CA Waste Code: 214 - Unspecified solvent mixture
Disposal Method: H141 - Storage, Bulking, And/Or Transfer Off Site--No Treatment/Reovery (H010-H129) Or (H131-H135)
Tons: 0.005

Map ID
Direction
Distance
Elevation

MAP FINDINGS

Site

Database(s)

EDR ID Number
EPA ID Number

OFFICE DEPOT #879 (Continued)

S121020650

Year: 2016
Gepaid: CAL000420661
TSD EPA ID: CAD008364432
CA Waste Code: 122 - Alkaline solution without metals pH >= 12.5
Disposal Method: H141 - Storage, Bulking, And/Or Transfer Off Site--No Treatment/Reovery (H010-H129) Or (H131-H135)
Tons: 0.005

Year: 2016
Gepaid: CAL000420661
TSD EPA ID: CAD008364432
CA Waste Code: 214 - Unspecified solvent mixture
Disposal Method: H141 - Storage, Bulking, And/Or Transfer Off Site--No Treatment/Reovery (H010-H129) Or (H131-H135)
Tons: 0.004

Year: 2016
Gepaid: CAL000420661
TSD EPA ID: CAD008364432
CA Waste Code: 181 - Other inorganic solid waste
Disposal Method: H141 - Storage, Bulking, And/Or Transfer Off Site--No Treatment/Reovery (H010-H129) Or (H131-H135)
Tons: 0.0015

Year: 2016
Gepaid: CAL000420661
TSD EPA ID: CAD008364432
CA Waste Code: 331 - Off-specification, aged or surplus organics
Disposal Method: H141 - Storage, Bulking, And/Or Transfer Off Site--No Treatment/Reovery (H010-H129) Or (H131-H135)
Tons: 0.0005

[Click this hyperlink](#) while viewing on your computer to access additional CA HAZNET: detail in the EDR Site Report.

Additional Info:

Year: 2017
Gen EPA ID: CAL000420661

Shipment Date: 20171027
Creation Date: 6/13/2018 18:30:46
Receipt Date: 20171101
Manifest ID: 010783659FLE
Trans EPA ID: MNS000110924
Trans Name: STERICYCLE SPECIALTY WASTE SOLUTIONS INC
Trans 2 EPA ID: CAR000217554
Trans 2 Name: CRUZ CONTAINERS LOGISTICS INC
TSDF EPA ID: CAD008364432
Trans Name: RHO CHEM LLC
TSDF Alt EPA ID: Not reported
TSDF Alt Name: Not reported
Waste Code Description: 214 - Unspecified solvent mixture
RCRA Code: D035
Meth Code: H141 - Storage, Bulking, And/Or Transfer Off Site--No Treatment/Reovery (H010-H129) Or (H131-H135)
Quantity Tons: 0.001

Map ID
Direction
Distance
Elevation

MAP FINDINGS

Site

Database(s)

EDR ID Number
EPA ID Number

OFFICE DEPOT #879 (Continued)

S121020650

Waste Quantity: 2
Quantity Unit: P
Additional Code 1: D001
Additional Code 2: Not reported
Additional Code 3: Not reported
Additional Code 4: Not reported
Additional Code 5: Not reported

Shipment Date: 20171027
Creation Date: 6/13/2018 18:30:46
Receipt Date: 20171101
Manifest ID: 010783659FLE
Trans EPA ID: MNS000110924
Trans Name: STERICYCLE SPECIALTY WASTE SOLUTIONS INC
Trans 2 EPA ID: CAR000217554
Trans 2 Name: CRUZ CONTAINERS LOGISTICS INC
TSDf EPA ID: CAD008364432
Trans Name: RHO CHEM LLC
TSDf Alt EPA ID: Not reported
TSDf Alt Name: Not reported
Waste Code Description: 331 - Off-specification, aged, or surplus organics
RCRA Code: Not reported
Meth Code: H141 - Storage, Bulking, And/Or Transfer Off Site--No Treatment/Reovery (H010-H129) Or (H131-H135)

Quantity Tons: 0.0305
Waste Quantity: 61
Quantity Unit: P
Additional Code 1: Not reported
Additional Code 2: Not reported
Additional Code 3: Not reported
Additional Code 4: Not reported
Additional Code 5: Not reported

Shipment Date: 20170505
Creation Date: 6/26/2018 18:30:39
Receipt Date: 20170515
Manifest ID: 008454947FLE
Trans EPA ID: MNS000110924
Trans Name: STERICYCLE SPECIALTY WASTE SOLUTIONS INC
Trans 2 EPA ID: CAR000217000
Trans 2 Name: LA CHIQUITA TRUCKING
TSDf EPA ID: CAD008364432
Trans Name: RHO CHEM LLC
TSDf Alt EPA ID: Not reported
TSDf Alt Name: Not reported
Waste Code Description: 214 - Unspecified solvent mixture
RCRA Code: D035
Meth Code: H141 - Storage, Bulking, And/Or Transfer Off Site--No Treatment/Reovery (H010-H129) Or (H131-H135)

Quantity Tons: 0.004
Waste Quantity: 8
Quantity Unit: P
Additional Code 1: D001
Additional Code 2: Not reported
Additional Code 3: Not reported
Additional Code 4: Not reported
Additional Code 5: Not reported

Map ID
Direction
Distance
Elevation

MAP FINDINGS

Site

Database(s)

EDR ID Number
EPA ID Number

OFFICE DEPOT #879 (Continued)

S121020650

Shipment Date: 20170505
Creation Date: 6/26/2018 18:30:39
Receipt Date: 20170515
Manifest ID: 008454947FLE
Trans EPA ID: MNS000110924
Trans Name: STERICYCLE SPECIALTY WASTE SOLUTIONS INC
Trans 2 EPA ID: CAR000217000
Trans 2 Name: LA CHIQUITA TRUCKING
TSDf EPA ID: CAD008364432
Trans Name: RHO CHEM LLC
TSDf Alt EPA ID: Not reported
TSDf Alt Name: Not reported
Waste Code Description: 331 - Off-specification, aged, or surplus organics
RCRA Code: Not reported
Meth Code: H141 - Storage, Bulking, And/Or Transfer Off Site--No Treatment/Reovery (H010-H129) Or (H131-H135)

Quantity Tons: 0.0095
Waste Quantity: 19
Quantity Unit: P
Additional Code 1: Not reported
Additional Code 2: Not reported
Additional Code 3: Not reported
Additional Code 4: Not reported
Additional Code 5: Not reported

HWTS:

Name: OFFICE DEPOT 879
Address: 1240 VINE STREET
Address 2: Not reported
City,State,Zip: HOLLYWOOD, CA 90038
EPA ID: CAL000420661
Inactive Date: Not reported
Create Date: 10/06/2016
Last Act Date: 10/07/2019
Mailing Name: WENDI LANE
Mailing Address: 6600 N MILITARY TRAIL C492
Mailing Address 2: Not reported
Mailing City,State,Zip: BOCA RATON, FL 334960000
Owner Name: OFFICE DEPOT INC
Owner Address: 6600 N MILITARY TRAIL
Owner Address 2: Not reported
Owner City,State,Zip: BOCA RATON, FL 33496
Contact Name: WENDI LANE
Contact Address: 6600 N MILITARY TRAIL C492
Contact Address 2: Not reported
City,State,Zip: BOCA RATON, FL 33496

NAICS:

EPA ID: CAL000420661
Create Date: 2016-10-06 09:20:17
NAICS Code: 45321
NAICS Description: Office Supplies and Stationery Stores
Issued EPA ID Date: 2016-10-06 09:20:17
Inactive Date: Not reported
Facility Name: OFFICE DEPOT 879
Facility Address: 1240 VINE STREET
Facility Address 2: Not reported

Map ID
Direction
Distance
Elevation

MAP FINDINGS

Site

Database(s)

EDR ID Number
EPA ID Number

OFFICE DEPOT #879 (Continued)

S121020650

Facility City: HOLLYWOOD
Facility County: 19
Facility State: CA
Facility Zip: 90038

F46
ENE
< 1/8
0.110 mi.
579 ft.

OFFICE DEPOT #879
1240 N VINE ST
LOS ANGELES, CA 90038

HAZMAT **S123546097**
N/A

Site 17 of 18 in cluster F

Relative:
Higher

LOS ANGELES HM:

Actual:
320 ft.

Name: OFFICE DEPOT #879
Address: 1240 N VINE ST
City,State,Zip: LOS ANGELES, CA 90038
Facility ID: FA0014657
Last Run Date: 06/01/2019
Status: INACTIVE

F47
ENE
< 1/8
0.110 mi.
579 ft.

OFFICE DEPOT 879
1240 VINE STREET
HOLLYWOOD, CA 90038

RCRA NonGen / NLR **1024856540**
CAL000420661

Site 18 of 18 in cluster F

Relative:
Higher

RCRA NonGen / NLR:

Actual:
320 ft.

Date form received by agency: 2016-10-06 00:00:00.0
Facility name: OFFICE DEPOT 879
Facility address: 1240 VINE STREET
HOLLYWOOD, CA 90038
EPA ID: CAL000420661
Mailing address: 6600 N MILITARY TRAIL C456
BOCA RATON, FL 33496-0000
Contact: ANA FERNANDEZ
Contact address: 6600 N MILITARY TRAIL C456
BOCA RATON, FL 33496
Contact country: Not reported
Contact telephone: 561-438-7903
Contact email: ANA.FERNANDEZ@OFFICEDEPOT.COM
EPA Region: 09
Classification: Non-Generator
Description: Handler: Non-Generators do not presently generate hazardous waste

Owner/Operator Summary:

Owner/operator name: OFFICE DEPOT INC
Owner/operator address: 6600 N MILITARY TRAIL
BOCA RATON, FL 33496
Owner/operator country: Not reported
Owner/operator telephone: 561-438-4800
Owner/operator email: Not reported
Owner/operator fax: Not reported
Owner/operator extension: Not reported
Legal status: Other
Owner/Operator Type: Owner
Owner/Op start date: Not reported

Map ID
Direction
Distance
Elevation

MAP FINDINGS

Site

Database(s)

EDR ID Number
EPA ID Number

OFFICE DEPOT 879 (Continued)

1024856540

Owner/Op end date: Not reported

Owner/operator name: ANA FERNANDEZ
Owner/operator address: 6600 N MILITARY TRAIL C456
BOCA RATON, FL 33496

Owner/operator country: Not reported
Owner/operator telephone: 561-438-7903
Owner/operator email: Not reported
Owner/operator fax: Not reported
Owner/operator extension: Not reported
Legal status: Other
Owner/Operator Type: Operator
Owner/Op start date: Not reported
Owner/Op end date: Not reported

Handler Activities Summary:

U.S. importer of hazardous waste: No
Mixed waste (haz. and radioactive): No
Recycler of hazardous waste: No
Transporter of hazardous waste: No
Treater, storer or disposer of HW: No
Underground injection activity: No
On-site burner exemption: No
Furnace exemption: No
Used oil fuel burner: No
Used oil processor: No
User oil refiner: No
Used oil fuel marketer to burner: No
Used oil Specification marketer: No
Used oil transfer facility: No
Used oil transporter: No

Violation Status: No violations found

H48
NNE
< 1/8
0.112 mi.
590 ft.

1313 N VINE ST
LOS ANGELES, CA

Site 1 of 9 in cluster H

Relative:
Higher
Actual:
327 ft.

LOS ANGELES UST:

Name: Not reported
Address: 1313 N VINE ST
City, State, Zip: LOS ANGELES, CA
Facility ID: Not reported
Last Run Date: 01/01/1900
Status: HISTORICAL

UST U004299559
N/A

Map ID
Direction
Distance
Elevation

MAP FINDINGS

Site

Database(s)

EDR ID Number
EPA ID Number

H49 **AMERICAN BROADCASTING CO**
NNE **1313 N VINE ST**
< 1/8 **LOS ANGELES, CA 90028**
0.112 mi.
590 ft. **Site 2 of 9 in cluster H**

SWEEPS UST **S101583498**
CA FID UST **N/A**

Relative: SWEEPS UST:
Higher Name: AMERICAN BROADCASTING CO
Actual: Address: 1313 N VINE ST
327 ft. City: LOS ANGELES
 Status: Not reported
 Comp Number: 7056
 Number: Not reported
 Board Of Equalization: Not reported
 Referral Date: Not reported
 Action Date: Not reported
 Created Date: Not reported
 Owner Tank Id: Not reported
 SWRCB Tank Id: Not reported
 Tank Status: Not reported
 Capacity: Not reported
 Active Date: Not reported
 Tank Use: Not reported
 STG: Not reported
 Content: Not reported
 Number Of Tanks: 0

CA FID UST:
Facility ID: 19004022
Regulated By: UTKNI
Regulated ID: Not reported
Cortese Code: Not reported
SIC Code: Not reported
Facility Phone: 2130000000
Mail To: Not reported
Mailing Address: 1313 N VINE ST
Mailing Address 2: Not reported
Mailing City,St,Zip: LOS ANGELES 900280000
Contact: Not reported
Contact Phone: Not reported
DUNs Number: Not reported
NPDES Number: Not reported
EPA ID: Not reported
Comments: Not reported
Status: Inactive

E50 **B & R GRAPHICS, INC**
ESE **1132 N VINE ST**
< 1/8 **LOS ANGELES, CA 90038**
0.113 mi.
597 ft. **Site 3 of 3 in cluster E**

HAZMAT **S123549076**
N/A

Relative: LOS ANGELES HM:
Lower Name: B & R GRAPHICS, INC
Actual: Address: 1132 N VINE ST
309 ft. City,State,Zip: LOS ANGELES, CA 90038
 Facility ID: FA0024410
 Last Run Date: 06/01/2019
 Status: INACTIVE

MAP FINDINGS

Map ID Direction Distance Elevation	Site	Database(s)	EDR ID Number EPA ID Number
I51 South < 1/8 0.116 mi. 614 ft.	A LACARTE MENU COMPANY 6363 W SANTA MONICA BLVD LOS ANGELES, CA 90038 Site 1 of 16 in cluster I	HAZMAT	S123544378 N/A
Relative: Lower	LOS ANGELES HM: Name: A LACARTE MENU COMPANY Address: 6363 W SANTA MONICA BLVD City,State,Zip: LOS ANGELES, CA 90038 Facility ID: FA0009022 Last Run Date: 06/01/2019 Status: INACTIVE		
Actual: 302 ft.			
J52 SE < 1/8 0.117 mi. 616 ft.	GOLDSTEIN S M 1121 VINE WY LOS ANGELES, CA Site 1 of 14 in cluster J	EDR Hist Cleaner	1009189859 N/A
Relative: Lower	EDR Hist Cleaner Year: Name: Type: 1933 GOLDSTEIN S M CLOTHES PRESSERS AND CLEANERS 1937 GOLDSTEIN KATIE MRS CLOTHES PRESSERS AND CLEANERS		
Actual: 305 ft.			
I53 South < 1/8 0.120 mi. 632 ft.	JOHANN'S INDEPENDENT MERCEDES 6375 W SANTA MONICA BLVD LOS ANGELES, CA 90038 Site 2 of 16 in cluster I	HAZMAT	S123549459 N/A
Relative: Lower	LOS ANGELES HM: Name: JOHANN'S INDEPENDENT MERCEDES Address: 6375 W SANTA MONICA BLVD City,State,Zip: LOS ANGELES, CA 90038 Facility ID: FA0025622 Last Run Date: 06/01/2019 Status: INACTIVE		
Actual: 302 ft.			
I54 South < 1/8 0.120 mi. 632 ft.	SANTA MONICA STAR SMOG AUTO RIPAAIR 6375 SANTA MONICA BLVD UNIT B LOS ANGELES, CA 90038 Site 3 of 16 in cluster I	CERS HAZ WASTE	S123536701 N/A
Relative: Lower	CERS HAZ WASTE: Name: SANTA MONICA STAR SMOG AUTO RIPAAIR Address: 6375 SANTA MONICA BLVD UNIT B City,State,Zip: LOS ANGELES, CA 90038 Site ID: 11709 CERS ID: 10248316 CERS Description: Hazardous Waste Generator		
Actual: 302 ft.	Violations: Site ID: 11709 Site Name: SANTA MONICA STAR SMOG AUTO RIPAAIR		

Map ID
Direction
Distance
Elevation

MAP FINDINGS

Site

Database(s)

EDR ID Number
EPA ID Number

SANTA MONICA STAR SMOG AUTO RIPAAIR (Continued)

S123536701

Violation Date: 04-27-2016
Citation: HSC 6.95 25508.1(f) - California Health and Safety Code, Chapter 6.95, Section(s) 25508.1(f)
Violation Description: Failure to electronically update the business plan within 30 days of a substantial change.
Violation Notes: Not reported
Violation Division: Los Angeles City Fire Department
Violation Program: HMRRP
Violation Source: CERS

Site ID: 11709
Site Name: SANTA MONICA STAR SMOG AUTO RIPAAIR
Violation Date: 04-27-2016
Citation: HSC 6.95 25507 - California Health and Safety Code, Chapter 6.95, Section(s) 25507
Violation Description: Failure to adequately establish and implement a business plan when storing/handling a hazardous material at or above reportable quantities.
Violation Notes: Not reported
Violation Division: Los Angeles City Fire Department
Violation Program: HMRRP
Violation Source: CERS

Site ID: 11709
Site Name: SANTA MONICA STAR SMOG AUTO RIPAAIR
Violation Date: 04-27-2016
Citation: HSC 6.95 25508.2 - California Health and Safety Code, Chapter 6.95, Section(s) 25508.2
Violation Description: Failure to annually review and electronically certify that the business plan is complete, accurate, and up-to-date.
Violation Notes: Not reported
Violation Division: Los Angeles City Fire Department
Violation Program: HMRRP
Violation Source: CERS

Site ID: 11709
Site Name: SANTA MONICA STAR SMOG AUTO RIPAAIR
Violation Date: 10-12-2018
Citation: HSC 6.5 25250.22 - California Health and Safety Code, Chapter 6.5, Section(s) 25250.22
Violation Description: Failure to properly manage used oil and/or fuel filters in accordance with the requirements.
Violation Notes: Returned to compliance on 10/12/2018. OBSERVATION: Bills of lading for used oil and fuel filters were not available at the time of inspection. CORRECTIVE ACTION: Obtain copies of all bills of lading for used oil and fuel filters for the past three years and submit copies to the CUPA.
Violation Division: Los Angeles County Fire Department
Violation Program: HW
Violation Source: CERS

Site ID: 11709
Site Name: SANTA MONICA STAR SMOG AUTO RIPAAIR
Violation Date: 04-27-2016
Citation: HSC 6.95 25508.1(a)-(e) - California Health and Safety Code, Chapter 6.95, Section(s) 25508.1(a)-(e)
Violation Description: Failure to electronically update business plan within 30 days of any

Map ID
Direction
Distance
Elevation

MAP FINDINGS

Site

Database(s)

EDR ID Number
EPA ID Number

SANTA MONICA STAR SMOG AUTO RIPAAIR (Continued)

S123536701

one of the following events: A 100 percent or more increase in the quantity of a previously disclosed material. Any handling of a previously undisclosed hazardous materials at or above reportable quantities. A change of business address, business ownership, or business name.

Violation Notes: Not reported
Violation Division: Los Angeles City Fire Department
Violation Program: HMRRP
Violation Source: CERS

Site ID: 11709
Site Name: SANTA MONICA STAR SMOG AUTO RIPAAIR
Violation Date: 04-27-2016
Citation: 19 CCR 6.95 25508(a)(1) - California Code of Regulations, Title 19, Chapter 6.95, Section(s) 25508(a)(1)
Violation Description: Failure to complete and electronically submit the Business Activities Page and/or Business Owner Operator Identification Page.

Violation Notes: Not reported
Violation Division: Los Angeles City Fire Department
Violation Program: HMRRP
Violation Source: CERS

Site ID: 11709
Site Name: SANTA MONICA STAR SMOG AUTO RIPAAIR
Violation Date: 04-27-2016
Citation: HSC 6.95 25508(a)(1) - California Health and Safety Code, Chapter 6.95, Section(s) 25508(a)(1)
Violation Description: Failure to complete and electronically submit hazardous material inventory information for all reportable hazardous materials on site at or above reportable quantities.

Violation Notes: Not reported
Violation Division: Los Angeles City Fire Department
Violation Program: HMRRP
Violation Source: CERS

Site ID: 11709
Site Name: SANTA MONICA STAR SMOG AUTO RIPAAIR
Violation Date: 04-27-2016
Citation: HSC 6.95 25505.1 - California Health and Safety Code, Chapter 6.95, Section(s) 25505.1
Violation Description: Failure to provide a copy of the business plan to the owner or the owner's agent within five working days after receiving a request for a copy from the owner or the owner's agent.

Violation Notes: Not reported
Violation Division: Los Angeles City Fire Department
Violation Program: HMRRP
Violation Source: CERS

Site ID: 11709
Site Name: SANTA MONICA STAR SMOG AUTO RIPAAIR
Violation Date: 04-27-2016
Citation: HSC 6.95 25505.1 - California Health and Safety Code, Chapter 6.95, Section(s) 25505.1
Violation Description: Failure to notify property owner in writing that the business is subject to the business plan program and has complied with its provisions.

Violation Notes: Not reported

Map ID
Direction
Distance
Elevation

MAP FINDINGS

Site

Database(s)

EDR ID Number
EPA ID Number

SANTA MONICA STAR SMOG AUTO RIPAAIR (Continued)

S123536701

Violation Division: Los Angeles City Fire Department
Violation Program: HMRRP
Violation Source: CERS

Site ID: 11709
Site Name: SANTA MONICA STAR SMOG AUTO RIPAAIR
Violation Date: 04-27-2016
Citation: HSC 6.95 25508(a)(1) - California Health and Safety Code, Chapter 6.95, Section(s) 25508(a)(1)
Violation Description: Failure to establish and electronically submit an adequate training program in safety procedures in the event of a release or threatened release of a hazardous material.
Violation Notes: Not reported
Violation Division: Los Angeles City Fire Department
Violation Program: HMRRP
Violation Source: CERS

Site ID: 11709
Site Name: SANTA MONICA STAR SMOG AUTO RIPAAIR
Violation Date: 04-27-2016
Citation: HSC 6.95 25508(d) - California Health and Safety Code, Chapter 6.95, Section(s) 25508(d)
Violation Description: Failure to complete and/or electronically submit a business plan when storing/handling a hazardous material at or above reportable quantities.
Violation Notes: Not reported
Violation Division: Los Angeles City Fire Department
Violation Program: HMRRP
Violation Source: CERS

Site ID: 11709
Site Name: SANTA MONICA STAR SMOG AUTO RIPAAIR
Violation Date: 04-27-2016
Citation: HSC 6.95 25508(a)(1) - California Health and Safety Code, Chapter 6.95, Section(s) 25508(a)(1)
Violation Description: Failure to complete and electronically submit a site map with all required content.
Violation Notes: Not reported
Violation Division: Los Angeles City Fire Department
Violation Program: HMRRP
Violation Source: CERS

Site ID: 11709
Site Name: SANTA MONICA STAR SMOG AUTO RIPAAIR
Violation Date: 04-27-2016
Citation: HSC 6.95 25508(a)(1) - California Health and Safety Code, Chapter 6.95, Section(s) 25508(a)(1)
Violation Description: Failure to establish and electronically submit an adequate emergency response plan and procedures for a release or threatened release of a hazardous material.
Violation Notes: Not reported
Violation Division: Los Angeles City Fire Department
Violation Program: HMRRP
Violation Source: CERS

Site ID: 11709
Site Name: SANTA MONICA STAR SMOG AUTO RIPAAIR

Map ID
Direction
Distance
Elevation

MAP FINDINGS

Site

Database(s)

EDR ID Number
EPA ID Number

SANTA MONICA STAR SMOG AUTO RIPAAIR (Continued)

S123536701

Violation Date: 12-02-2015
Citation: HSC 6.11 25404.1 - California Health and Safety Code, Chapter 6.11, Section(s) 25404.1
Violation Description: Failure to obtain and/or maintain an active hazardous waste generator permit.
Violation Notes: Returned to compliance on 12/02/2015. OBSERVATION: The Owner/Operator failed to obtain or no longer has an active hazardous waste generator permit. A CUPA permit has not been obtained. CORRECTIVE ACTION: The Owner/Operator shall immediately apply to receive a new or renewed hazardous waste generator permit and maintain that permit as active as long as the facility is in operation and continues to generate hazardous waste. Every person, business, or business concern within the jurisdiction of the LACoCUPA and subject to the requirements of one or more of the program elements shall be required to pay the applicable annual fees and any applicable late payment penalty and apply for and obtain from the LACoCUPA a unified program facility permit for the program elements applicable to such facility prior to the commencement of any business or activity related to any of the program elements. Upon receipt of full payment from a unified program facility for all the annual fees, including previous unpaid annual [Truncated]
Violation Division: Los Angeles County Fire Department
Violation Program: HW
Violation Source: CERS

Site ID: 11709
Site Name: SANTA MONICA STAR SMOG AUTO RIPAAIR
Violation Date: 04-27-2016
Citation: HSC 6.95 25505(a)(4) - California Health and Safety Code, Chapter 6.95, Section(s) 25505(a)(4)
Violation Description: Failure to provide initial and annual training to all employees in safety procedures in the event of a release or threatened release of a hazardous material or failure to document and maintain training records for a minimum of three years.
Violation Notes: Not reported
Violation Division: Los Angeles City Fire Department
Violation Program: HMRRP
Violation Source: CERS

Evaluation:
Eval General Type: Compliance Evaluation Inspection
Eval Date: 04-27-2016
Violations Found: Yes
Eval Type: Routine done by local agency
Eval Notes: INSPECTOR DAVID TU on site for routine hazardous materials and business emergency plan inspection. Consent to enter and inspect was given by NEW OWNER ROBERT KOBRAMAUSIHI. Observed the facility and inspected hazardous materials storage. Annual employee safety training records were not maintained. Facility has also not electronically disclosed the on site hazardous materials inventory or submitted a business emergency plan in California Environmental Reporting System (CERS). Please go to <https://cersbusiness2.calepa.ca.gov> to complete a chemical inventory disclosure and business emergency plan. The facility is responsible for identifying all hazardous materials, to include hazardous wastes, which are above disclosure thresholds. If there is a change in the type or amount of chemicals that are maintained on site, please submit revised documents (electronically)

Map ID
Direction
Distance
Elevation

MAP FINDINGS

Site

Database(s)

EDR ID Number
EPA ID Number

SANTA MONICA STAR SMOG AUTO RIPAAIR (Continued)

S123536701

within 30 days of the chang
Eval Division: Los Angeles City Fire Department
Eval Program: HMRRP
Eval Source: CERS

Eval General Type: Other/Unknown
Eval Date: 10-06-2017
Violations Found: No
Eval Type: Other, not routine, done by local agency
Eval Notes: Responded to a non compliance letter received by robert (owner).
Advised robert to disregard this letter. A referral was sent to DMU on
9/18/17 to remove this site from the haz mat program

Eval Division: Los Angeles City Fire Department
Eval Program: HMRRP
Eval Source: CERS

Eval General Type: Compliance Evaluation Inspection
Eval Date: 10-12-2018
Violations Found: Yes
Eval Type: Routine done by local agency
Eval Notes: Robert Kobramasihi, Owner
Eval Division: Los Angeles County Fire Department
Eval Program: HW
Eval Source: CERS

Eval General Type: Compliance Evaluation Inspection
Eval Date: 12-02-2015
Violations Found: Yes
Eval Type: Routine done by local agency
Eval Notes: ROBERT KOBRAMASIHI
Eval Division: Los Angeles County Fire Department
Eval Program: HW
Eval Source: CERS

Affiliation:

Affiliation Type Desc: CUPA District
Entity Name: Los Angeles City Fire Department
Entity Title: Not reported
Affiliation Address: 200 North Main Street, Room 1780
Affiliation City: Los Angeles
Affiliation State: CA
Affiliation Country: Not reported
Affiliation Zip: 90012
Affiliation Phone: (213) 978-3680

Affiliation Type Desc: Document Preparer
Entity Name: ROBERT KOBRAMASIHI
Entity Title: Not reported
Affiliation Address: Not reported
Affiliation City: Not reported
Affiliation State: Not reported
Affiliation Country: Not reported
Affiliation Zip: Not reported
Affiliation Phone: Not reported

Affiliation Type Desc: Facility Mailing Address
Entity Name: Mailing Address

Map ID
Direction
Distance
Elevation

MAP FINDINGS

Site

Database(s)

EDR ID Number
EPA ID Number

SANTA MONICA STAR SMOG AUTO RIPAAIR (Continued)

S123536701

Entity Title: Not reported
Affiliation Address: 7918 AMESTOY AVE
Affiliation City: VAN NUYS
Affiliation State: CA
Affiliation Country: Not reported
Affiliation Zip: 91406
Affiliation Phone: Not reported

Affiliation Type Desc: Parent Corporation
Entity Name: SANTA MONICA STAR SMOG AUTO REPAIR
Entity Title: Not reported
Affiliation Address: Not reported
Affiliation City: Not reported
Affiliation State: Not reported
Affiliation Country: Not reported
Affiliation Zip: Not reported
Affiliation Phone: Not reported

Affiliation Type Desc: Environmental Contact
Entity Name: JACK STONE
Entity Title: Not reported
Affiliation Address: 6375 SANTA MONICA BLVD
Affiliation City: LONG BEACH
Affiliation State: CA
Affiliation Country: Not reported
Affiliation Zip: 90038
Affiliation Phone: Not reported

Affiliation Type Desc: Legal Owner
Entity Name: ROBERT KOBRAMASIHI
Entity Title: Not reported
Affiliation Address: 7918 AMESTOY AVE
Affiliation City: VAN NUYS
Affiliation State: CA
Affiliation Country: United States
Affiliation Zip: 91406
Affiliation Phone: (323) 462-5526

Affiliation Type Desc: Operator
Entity Name: ROBERT KOBRAMASIHI
Entity Title: Not reported
Affiliation Address: Not reported
Affiliation City: Not reported
Affiliation State: Not reported
Affiliation Country: Not reported
Affiliation Zip: Not reported
Affiliation Phone: (323) 462-5526

Affiliation Type Desc: Identification Signer
Entity Name: ROBERT KOBRAMASIHI
Entity Title: OWNER
Affiliation Address: Not reported
Affiliation City: Not reported
Affiliation State: Not reported
Affiliation Country: Not reported
Affiliation Zip: Not reported
Affiliation Phone: Not reported

Map ID
Direction
Distance
Elevation

MAP FINDINGS

Site

Database(s)

EDR ID Number
EPA ID Number

I55
South
< 1/8
0.120 mi.
632 ft.

SANTA MONICA STAR SMOG AUTO REPAIR
6375 W SANTA MONICA BLVD # C
W HOLLYWOOD, CA 90038

UST U004306729
N/A

Relative:
Lower
Actual:
302 ft.

LOS ANGELES UST:
Name: SANTA MONICA STAR SMOG AUTO REPAIR
Address: 6375 W SANTA MONICA BLVD # C
City,State,Zip: W HOLLYWOOD, CA 90038
Facility ID: FA0022220
Last Run Date: 06/03/2019
Status: INACTIVE

I56
South
< 1/8
0.120 mi.
632 ft.

EURO MOBILE SERVICE
6375 SANTA MONICA BLVD UNIT A
LOS ANGELES, CA 90038

RCRA NonGen / NLR 1024872586
CAL000441234

Relative:
Lower
Actual:
302 ft.

RCRA NonGen / NLR:
Date form received by agency: 2018-11-28 00:00:00.0
Facility name: EURO MOBILE SERVICE
Facility address: 6375 SANTA MONICA BLVD UNIT A
LOS ANGELES, CA 90038
EPA ID: CAL000441234
Contact: ARTUR SHAHBAZYAN
Contact address: 13937 LEADWELL ST
VAN NUYS, CA 91405
Contact country: Not reported
Contact telephone: 213-446-3053
Contact email: Not reported
EPA Region: 09
Classification: Non-Generator
Description: Handler: Non-Generators do not presently generate hazardous waste

Owner/Operator Summary:
Owner/operator name: ARTUR SHAHBAZYAN
Owner/operator address: 13937 LEADWELL ST
VAN NUYS, CA 91405
Owner/operator country: Not reported
Owner/operator telephone: 213-446-3053
Owner/operator email: Not reported
Owner/operator fax: Not reported
Owner/operator extension: Not reported
Legal status: Other
Owner/Operator Type: Owner
Owner/Op start date: Not reported
Owner/Op end date: Not reported

Owner/operator name: ARTUR SHAHBAZYAN
Owner/operator address: 13937 LEADWELL ST
VAN NUYS, CA 91405
Owner/operator country: Not reported
Owner/operator telephone: 213-446-3053
Owner/operator email: Not reported
Owner/operator fax: Not reported
Owner/operator extension: Not reported
Legal status: Other

Map ID
Direction
Distance
Elevation

MAP FINDINGS

Site

Database(s)

EDR ID Number
EPA ID Number

EURO MOBILE SERVICE (Continued)

1024872586

Owner/Operator Type: Operator
Owner/Op start date: Not reported
Owner/Op end date: Not reported

Handler Activities Summary:

U.S. importer of hazardous waste: No
Mixed waste (haz. and radioactive): No
Recycler of hazardous waste: No
Transporter of hazardous waste: No
Treater, storer or disposer of HW: No
Underground injection activity: No
On-site burner exemption: No
Furnace exemption: No
Used oil fuel burner: No
Used oil processor: No
User oil refiner: No
Used oil fuel marketer to burner: No
Used oil Specification marketer: No
Used oil transfer facility: No
Used oil transporter: No

Violation Status: No violations found

I57
South
< 1/8
0.120 mi.
632 ft.

SANTA MONICA STAR SMOG AUTO REPAIR
6375 SANTA MONICA BLVD UNIT B
LOS ANGELES, CA 90038

RCRA NonGen / NLR

1024845691
CAL000398956

Site 6 of 16 in cluster I

Relative:
Lower
Actual:
302 ft.

RCRA NonGen / NLR:
Date form received by agency: 2014-07-17 00:00:00
Facility name: SANTA MONICA STAR SMOG AUTO REPAIR
Facility address: 6375 SANTA MONICA BLVD UNIT B
LOS ANGELES, CA 90038-1619
EPA ID: CAL000398956
Contact: ROBERT KOBRAMASIHI
Contact address: 7918 AMESTOY AVE 7918 AMESTOY AVE
VAN NUYS, CA 91406
Contact country: Not reported
Contact telephone: 323-462-5526
Contact email: ROBERTKOBRA817@HOTMAIL.COM
EPA Region: 09
Classification: Non-Generator
Description: Handler: Non-Generators do not presently generate hazardous waste

Owner/Operator Summary:

Owner/operator name: ROBERT KOBRAMASIHI
Owner/operator address: 7918 AMESTOY AVE
VAN NUYS, CA 91406
Owner/operator country: Not reported
Owner/operator telephone: 323-462-5526
Owner/operator email: Not reported
Owner/operator fax: Not reported
Owner/operator extension: Not reported
Legal status: Other
Owner/Operator Type: Owner
Owner/Op start date: Not reported
Owner/Op end date: Not reported

Map ID
Direction
Distance
Elevation

MAP FINDINGS

Site

Database(s)

EDR ID Number
EPA ID Number

SANTA MONICA STAR SMOG AUTO REPAIR (Continued)

1024845691

Owner/operator name: ROBERT KOBRAMASIHI
Owner/operator address: 7918 AMESTOY AVE 7918 AMESTOY AVE
VAN NUYS, CA 91406
Owner/operator country: Not reported
Owner/operator telephone: 323-462-5526
Owner/operator email: Not reported
Owner/operator fax: Not reported
Owner/operator extension: Not reported
Legal status: Other
Owner/Operator Type: Operator
Owner/Op start date: Not reported
Owner/Op end date: Not reported

Handler Activities Summary:

U.S. importer of hazardous waste: No
Mixed waste (haz. and radioactive): No
Recycler of hazardous waste: No
Transporter of hazardous waste: No
Treater, storer or disposer of HW: No
Underground injection activity: No
On-site burner exemption: No
Furnace exemption: No
Used oil fuel burner: No
Used oil processor: No
User oil refiner: No
Used oil fuel marketer to burner: No
Used oil Specification marketer: No
Used oil transfer facility: No
Used oil transporter: No

Violation Status: No violations found

I58
South
< 1/8
0.120 mi.
632 ft.

SANTA MONICA STAR SMOG AUTO REPAIR
6375 W SANTA MONICA BLVD # C
W HOLLYWOOD, CA 90038

HAZMAT S123548344
N/A

Site 7 of 16 in cluster I

Relative:
Lower
Actual:
302 ft.

LOS ANGELES HM:
Name: SANTA MONICA STAR SMOG AUTO REPAIR
Address: 6375 W SANTA MONICA BLVD # C
City,State,Zip: W HOLLYWOOD, CA 90038
Facility ID: FA0022220
Last Run Date: 06/01/2019
Status: INACTIVE

I59
South
< 1/8
0.120 mi.
632 ft.

IOHANNIS MERCEDES & BMW SERVICE
6375 SANTA MONICA BLVD
LOS ANGELES, CA 90038

EDR Hist Auto 1020505760
N/A

Site 8 of 16 in cluster I

Relative:
Lower
Actual:
302 ft.

EDR Hist Auto
Year: Name: Type:
1982 ELMARS MERCEDES SERVICE General Automotive Repair Shops
1985 IOHANNIS MERCEDES & BMW SERVICE General Automotive Repair Shops

Map ID
Direction
Distance
Elevation

MAP FINDINGS

Site

Database(s)

EDR ID Number
EPA ID Number

IOHANNNS MERCEDES & BMW SERVICE (Continued)

1020505760

1986	IOHANNNS MERCEDES & BMW SERVICE	General Automotive Repair Shops
1987	PAYS SERVICE	Electrical Repair Shops
1987	RAS SERVICE	General Automotive Repair Shops
1987	IOHANNNS MERCEDES & BMW SERVICE	General Automotive Repair Shops
1988	IOHANNNS MERCEDES & BMW SERVICE	General Automotive Repair Shops
1988	RAS SERVICE	General Automotive Repair Shops
1988	PAYS SERVICE	Electrical Repair Shops
1989	RAS SERVICE	General Automotive Repair Shops
1989	IOHANNNS MERCEDES & BMW SERVICE	General Automotive Repair Shops
1990	IOHANNNS MERCEDES & BMW SERVICE	General Automotive Repair Shops
1990	RAS SERVICE	General Automotive Repair Shops
1991	RAS SERVICE	General Automotive Repair Shops
1991	IOHANNNS MERCEDES & BMW SERVICE	General Automotive Repair Shops
1992	RAS SERVICE	General Automotive Repair Shops
1992	IOHANNNS MERCEDES & BMW SERVICE	General Automotive Repair Shops
1992	A & R AUTO REPAIR	General Automotive Repair Shops
1993	IOHANNNS MERCEDES & BMW SERVICE	General Automotive Repair Shops
1993	A & R AUTO REPAIR	General Automotive Repair Shops
1993	RAS SERVICE	General Automotive Repair Shops
1994	RAS SERVICE	General Automotive Repair Shops
1994	IOHANNNS MERCEDES & BMW SERVICE	General Automotive Repair Shops
1994	A & R AUTO REPAIR	General Automotive Repair Shops
1995	A & R AUTO REPAIR	General Automotive Repair Shops
1995	IOHANNNS MERCEDES & BMW SERVICE	General Automotive Repair Shops
1996	A & R AUTO REPAIR	General Automotive Repair Shops
1996	IOHANNNS MERCEDES & BMW SERVICE	General Automotive Repair Shops
1997	IOHANNNS MERCEDES & BMW SERVICE	General Automotive Repair Shops
1997	A & R AUTO REPAIR	General Automotive Repair Shops
1998	A & R AUTO REPAIR	General Automotive Repair Shops
1998	IOHANNNS MERCEDES & BMW SERVICE	General Automotive Repair Shops
1999	IOHANNNS MERCEDES & BMW SERVICE	General Automotive Repair Shops
1999	A & R AUTO REPAIR	General Automotive Repair Shops
2000	A & R AUTO REPAIR	General Automotive Repair Shops
2000	IOHANNNS MERCEDES & BMW SERVICE	General Automotive Repair Shops
2001	IOHANNNS MERCEDES & BMW SERVICE	General Automotive Repair Shops
2001	A & R AUTO REPAIR	General Automotive Repair Shops
2002	A & R AUTO REPAIR	General Automotive Repair Shops
2002	IOHANNNS MERCEDES & BMW SERVICE	General Automotive Repair Shops
2003	A & R AUTO REPAIR	General Automotive Repair Shops
2003	IOHANNNS MERCEDES & BMW SERVICE	General Automotive Repair Shops
2004	TANANTA AUTO REPAIR	General Automotive Repair Shops
2004	IOHANNNS MERCEDES & BMW SERVICE	General Automotive Repair Shops
2004	A & R AUTO REPAIR	General Automotive Repair Shops
2005	TANANTA AUTO REPAIR	General Automotive Repair Shops
2005	BEN HUR AUTO REPAIR	General Automotive Repair Shops
2005	DR TRANSMISSION INC	Automotive Transmission Repair Shops
2005	IOHANNNS MERCEDES & BMW SERVICE	General Automotive Repair Shops
2006	BEN HUR AUTO REPAIR	General Automotive Repair Shops
2006	DR TRANSMISSION INC	Automotive Transmission Repair Shops
2006	TANANTA AUTO REPAIR	General Automotive Repair Shops
2006	IOHANNNS MERCEDES & BMW SERVICE	General Automotive Repair Shops
2007	TANANTA AUTO REPAIR	General Automotive Repair Shops
2007	BEN HUR AUTO REPAIR	General Automotive Repair Shops
2007	IOHANNNS MERCEDES & BMW SERVICE	General Automotive Repair Shops
2007	DR TRANSMISSION INC	Automotive Transmission Repair Shops
2008	TANANTA AUTO REPAIR	General Automotive Repair Shops
2008	DR TRANSMISSION INC	Automotive Transmission Repair Shops

Map ID
 Direction
 Distance
 Elevation

MAP FINDINGS

Site

Database(s)

EDR ID Number
 EPA ID Number

IOHANNNS MERCEDES & BMW SERVICE (Continued)

1020505760

2008	IOHANNNS MERCEDES & BMW SERVICE	General Automotive Repair Shops
2008	BEN HUR AUTO REPAIR	General Automotive Repair Shops
2009	BEN HUR AUTO REPAIR	General Automotive Repair Shops
2009	TANANTA AUTO REPAIR	General Automotive Repair Shops
2009	IOHANNNS MERCEDES & BMW SERVICE	General Automotive Repair Shops
2009	DR TRANSMISSION INC	Automotive Transmission Repair Shops
2010	ARMANS AUTO REPAIR	General Automotive Repair Shops
2010	IOHANNNS MERCEDES & BMW SERVICE	General Automotive Repair Shops
2010	TANANTA AUTO REPAIR	General Automotive Repair Shops
2010	BEN HUR AUTO REPAIR	General Automotive Repair Shops
2010	DR TRANSMISSION INC	Automotive Transmission Repair Shops
2011	BEN HUR AUTO REPAIR	General Automotive Repair Shops
2011	ARMANS AUTO REPAIR	General Automotive Repair Shops
2011	TANANTA AUTO REPAIR	General Automotive Repair Shops
2011	IOHANNNS MERCEDES & BMW SERVICE	General Automotive Repair Shops
2012	IOHANNNS MERCEDES & BMW SERVICE	General Automotive Repair Shops
2012	ARMANS AUTO REPAIR	General Automotive Repair Shops
2012	BEN HUR AUTO REPAIR	General Automotive Repair Shops
2013	IOHANNNS MERCEDES & BMW SERVICE	General Automotive Repair Shops
2013	ARMANS AUTO REPAIR	General Automotive Repair Shops
2013	RNR PERFORMANCE	General Automotive Repair Shops
2013	EURO MOBILE SERVICE	General Automotive Repair Shops
2013	BEN HUR AUTO REPAIR	General Automotive Repair Shops
2014	RNR PERFORMANCE	General Automotive Repair Shops
2014	BEN HUR AUTO REPAIR	General Automotive Repair Shops
2014	EURO MOBILE SERVICE	General Automotive Repair Shops
2014	ARMANS AUTO REPAIR	General Automotive Repair Shops

K60
NNW
 < 1/8
 0.120 mi.
 634 ft.

KRAKOWIAK STAN
1317 CAHUENGA
LOS ANGELES, CA 90028

EDR Hist Auto **1020708376**
 N/A

Site 1 of 6 in cluster K

Relative: EDR Hist Auto
Higher

Actual: 328 ft.	Year:	Name:	Type:
	1969	KRAKOWIAK STAN	Gasoline Service Stations
	1970	KRAKOWIAK STAN	Gasoline Service Stations
	1971	KRAKOWIAK STAN	Gasoline Service Stations
	1972	KRAKOWIAK STAN	Gasoline Service Stations
	1973	KRAKOWIAK STAN	Gasoline Service Stations
	1974	KRAKOWIAK STAN	Gasoline Service Stations
	1975	KRAKOWIAK STAN	Gasoline Service Stations

K61
NNW
 < 1/8
 0.120 mi.
 634 ft.

THOMAS TOP& UPHOLSTERING CO INC
1317 N CAHUENGA BLVD
LOS ANGELES, CA 90028

HAZMAT **S123541375**
 N/A

Site 2 of 6 in cluster K

Relative: Higher	LOS ANGELES HM:	
Actual: 328 ft.	Name:	THOMAS TOP& UPHOLSTERING CO INC
	Address:	1317 N CAHUENGA BLVD
	City,State,Zip:	LOS ANGELES, CA 90028
	Facility ID:	FA0000256

Map ID
Direction
Distance
Elevation

MAP FINDINGS

Site

Database(s)

EDR ID Number
EPA ID Number

THOMAS TOP& UPHOLSTERING CO INC (Continued)

S123541375

Last Run Date: 06/01/2019
Status: INACTIVE

**K62
NNW
< 1/8
0.120 mi.
634 ft.**

**THOMAS TOP& UPHOLSTERING CO INC
1317 N CAHUENGA BLVD
LOS ANGELES, CA 90028**

**UST U004305302
N/A**

Site 3 of 6 in cluster K

**Relative:
Higher**

LOS ANGELES UST:

Name: THOMAS TOP& UPHOLSTERING CO INC
Address: 1317 N CAHUENGA BLVD
City,State,Zip: LOS ANGELES, CA 90028
Facility ID: FA0000256
Last Run Date: 06/03/2019
Status: INACTIVE

**Actual:
328 ft.**

**K63
NNW
< 1/8
0.120 mi.
634 ft.**

**THOMAS TOP&UPHOLSTERING CO INC
1317 CAHUENGA BLVD
LOS ANGELES, CA 90028**

**SWEEPS UST S101584833
CA FID UST N/A**

Site 4 of 6 in cluster K

**Relative:
Higher**

SWEEPS UST:

Name: THOMAS TOP&UPHOLSTERING CO INC
Address: 1317 CAHUENGA BLVD
City: LOS ANGELES
Status: Not reported
Comp Number: 4025
Number: Not reported
Board Of Equalization: Not reported
Referral Date: Not reported
Action Date: Not reported
Created Date: Not reported
Owner Tank Id: Not reported
SWRCB Tank Id: Not reported
Tank Status: Not reported
Capacity: Not reported
Active Date: Not reported
Tank Use: Not reported
STG: Not reported
Content: Not reported
Number Of Tanks: 0

**Actual:
328 ft.**

CA FID UST:

Facility ID: 19016120
Regulated By: UTKNI
Regulated ID: Not reported
Cortese Code: Not reported
SIC Code: Not reported
Facility Phone: 2134693277
Mail To: Not reported
Mailing Address: 1317 CAHUENGA BLVD
Mailing Address 2: Not reported
Mailing City,St,Zip: LOS ANGELES 900280000
Contact: Not reported

Map ID
Direction
Distance
Elevation

MAP FINDINGS

Site

Database(s)

EDR ID Number
EPA ID Number

THOMAS TOP&UPHOLSTERING CO INC (Continued)

S101584833

Contact Phone: Not reported
DUNs Number: Not reported
NPDES Number: Not reported
EPA ID: Not reported
Comments: Not reported
Status: Inactive

J64
SSE
< 1/8
0.123 mi.
651 ft.

MOO E CHOI
6301 SANTA MONICA BLVD
LOS ANGELES, CA 90038

HIST UST **U001561489**
N/A

Site 2 of 14 in cluster J

Relative:
Lower
Actual:
303 ft.

HIST UST:
Name: MOO E CHOI
Address: 6301 SANTA MONICA BLVD
City,State,Zip: LOS ANGELES, CA 90038
File Number: 00027D5E
URL: <http://geotracker.waterboards.ca.gov/ustpdfs/pdf/00027D5E.pdf>
Region: STATE
Facility ID: 00000039865
Facility Type: Gas Station
Other Type: Not reported
Contact Name: SAME
Telephone: 2134652587
Owner Name: MOBIL OIL CORP
Owner Address: 612 S. FLOWER ST.
Owner City,St,Zip: LOS ANGELES, CA 90017
Total Tanks: 0004

Tank Num: 001
Container Num: 1
Year Installed: Not reported
Tank Capacity: 00000280
Tank Used for: WASTE
Type of Fuel: WASTE OIL
Container Construction Thickness: Not reported
Leak Detection: Stock Inventor

Tank Num: 002
Container Num: 4
Year Installed: 1983
Tank Capacity: 00010000
Tank Used for: PRODUCT
Type of Fuel: UNLEADED
Container Construction Thickness: Not reported
Leak Detection: Stock Inventor

Tank Num: 003
Container Num: 3
Year Installed: 1983
Tank Capacity: 00008000
Tank Used for: PRODUCT
Type of Fuel: REGULAR
Container Construction Thickness: Not reported
Leak Detection: Stock Inventor

Tank Num: 004

Map ID
Direction
Distance
Elevation

MAP FINDINGS

Site

Database(s)

EDR ID Number
EPA ID Number

MOO E CHOI (Continued)

U001561489

Container Num: 2
Year Installed: 1983
Tank Capacity: 00006000
Tank Used for: PRODUCT
Type of Fuel: PREMIUM
Container Construction Thickness: Not reported
Leak Detection: Stock Inventor

[Click here for Geo Tracker PDF:](#)

J65
SSE
< 1/8
0.123 mi.
651 ft.

VINE MOBIL
6301 SANTA MONICA BLVD.
LOS ANGELES, CA 90038

RCRA NonGen / NLR

1024759370
CAC002979217

Site 3 of 14 in cluster J

Relative:
Lower

RCRA NonGen / NLR:

Actual:
303 ft.

Date form received by agency: 2018-09-06 00:00:00.0
Facility name: VINE MOBIL
Facility address: 6301 SANTA MONICA BLVD.
LOS ANGELES, CA 90038
EPA ID: CAC002979217
Contact: ANTON KARRAA
Contact address: 6301 SANTA MONICA BLVD.
LOS ANGELES, CA 90038
Contact country: Not reported
Contact telephone: 818-324-6720
Contact email: PATTY@LANTESTING.CO
EPA Region: 09
Classification: Non-Generator
Description: Handler: Non-Generators do not presently generate hazardous waste

Owner/Operator Summary:

Owner/operator name: ANTON KARRAA
Owner/operator address: 6301 SANTA MONICA BLVD.
LOS ANGELES, CA 90038
Owner/operator country: Not reported
Owner/operator telephone: 818-324-6720
Owner/operator email: Not reported
Owner/operator fax: Not reported
Owner/operator extension: Not reported
Legal status: Other
Owner/Operator Type: Owner
Owner/Op start date: Not reported
Owner/Op end date: Not reported

Owner/operator name: ANTON KARRAA
Owner/operator address: 6301 SANTA MONICA BLVD.
LOS ANGELES, CA 90038
Owner/operator country: Not reported
Owner/operator telephone: 818-324-6720
Owner/operator email: Not reported
Owner/operator fax: Not reported
Owner/operator extension: Not reported
Legal status: Other
Owner/Operator Type: Operator
Owner/Op start date: Not reported

Map ID
Direction
Distance
Elevation

MAP FINDINGS

Site

Database(s)

EDR ID Number
EPA ID Number

VINE MOBIL (Continued)

1024759370

Owner/Op end date: Not reported

Handler Activities Summary:

U.S. importer of hazardous waste: No
Mixed waste (haz. and radioactive): No
Recycler of hazardous waste: No
Transporter of hazardous waste: No
Treater, storer or disposer of HW: No
Underground injection activity: No
On-site burner exemption: No
Furnace exemption: No
Used oil fuel burner: No
Used oil processor: No
User oil refiner: No
Used oil fuel marketer to burner: No
Used oil Specification marketer: No
Used oil transfer facility: No
Used oil transporter: No

Violation Status: No violations found

J66
SSE
< 1/8
0.123 mi.
651 ft.

CIRCLE K STORES INC DBA CIRCLE K STORE 2211313
6301 SANTA MONICA BLVD
LOS ANGELES, CA 90038

RCRA NonGen / NLR 1024839079
CAL000386664

Site 4 of 14 in cluster J

Relative:
Lower
Actual:
303 ft.

RCRA NonGen / NLR:
Date form received by agency: 2013-06-25 00:00:00.0
Facility name: CIRCLE K STORES INC DBA CIRCLE K STORE 2211313
Facility address: 6301 SANTA MONICA BLVD
LOS ANGELES, CA 90038-1609
EPA ID: CAL000386664
Mailing address: 255 E RINCON ST STE 100
CORONA, CA 92879-0000
Contact: KRISTI HODGE
Contact address: 255 E. RINCON ST. SUITE 100
CORONA, CA 92879
Contact country: Not reported
Contact telephone: 951-270-5153
Contact email: KHODGE@CIRCLEK.COM
EPA Region: 09
Classification: Non-Generator
Description: Handler: Non-Generators do not presently generate hazardous waste

Owner/Operator Summary:

Owner/operator name: KRISTI HODGE
Owner/operator address: 255 E. RINCON ST. SUITE 100
CORONA, CA 92879
Owner/operator country: Not reported
Owner/operator telephone: 951-270-5153
Owner/operator email: Not reported
Owner/operator fax: Not reported
Owner/operator extension: Not reported
Legal status: Other
Owner/Operator Type: Operator
Owner/Op start date: Not reported
Owner/Op end date: Not reported

Map ID
 Direction
 Distance
 Elevation

MAP FINDINGS

Site

Database(s)

EDR ID Number
 EPA ID Number

CIRCLE K STORES INC DBA CIRCLE K STORE 2211313 (Continued)

1024839079

Owner/operator name: CIRCLE K STORES INC
 Owner/operator address: 255 E RINCON ST STE 100
 CORONA, CA 92879
 Owner/operator country: Not reported
 Owner/operator telephone: 951-270-5153
 Owner/operator email: Not reported
 Owner/operator fax: Not reported
 Owner/operator extension: Not reported
 Legal status: Other
 Owner/Operator Type: Owner
 Owner/Op start date: Not reported
 Owner/Op end date: Not reported

Handler Activities Summary:

U.S. importer of hazardous waste: No
 Mixed waste (haz. and radioactive): No
 Recycler of hazardous waste: No
 Transporter of hazardous waste: No
 Treater, storer or disposer of HW: No
 Underground injection activity: No
 On-site burner exemption: No
 Furnace exemption: No
 Used oil fuel burner: No
 Used oil processor: No
 User oil refiner: No
 Used oil fuel marketer to burner: No
 Used oil Specification marketer: No
 Used oil transfer facility: No
 Used oil transporter: No

Violation Status: No violations found

J67
SSE
 < 1/8
 0.123 mi.
 651 ft.

CHOI MOBIL
6301 SANTA MONICA
LOS ANGELES, CA 90038
 Site 5 of 14 in cluster J

EDR Hist Auto 1021545262
N/A

Relative:
Lower

EDR Hist Auto

Actual:
303 ft.

Year:	Name:	Type:
1986	CHOI MOBIL	Gasoline Service Stations
1986	CHOI SVC STATION	Gasoline Service Stations
1987	CHOI SVC STATION	Gasoline Service Stations
1987	CHOI MOBIL	Gasoline Service Stations
1988	CHOI SVC STATION	Gasoline Service Stations
1988	CHOI MOBIL	Gasoline Service Stations
1989	CHOI MOBIL	Gasoline Service Stations
1989	CHOI SVC STATION	Gasoline Service Stations
1990	CHOI SVC STATION	Gasoline Service Stations
1990	CHOI MOBIL	Gasoline Service Stations
1991	CHOI SVC STATION	Gasoline Service Stations
1991	CHOI MOBIL	Gasoline Service Stations
1992	CHOI MOBIL	Gasoline Service Stations
1992	CHOI SERVICE STATION	Gasoline Service Stations
1993	CHOI MOBIL	Gasoline Service Stations
1994	CHOI MOBIL	Gasoline Service Stations
1995	VINE MOBILE INC	Gasoline Service Stations

Map ID
 Direction
 Distance
 Elevation

MAP FINDINGS

Site

Database(s)

EDR ID Number
 EPA ID Number

CHOI MOBIL (Continued)

1021545262

1996	VINE MOBILE INC	Gasoline Service Stations
1997	VINE MOBILE INC	Gasoline Service Stations
1998	VINE MOBILE INC	Gasoline Service Stations
1999	VINE MOBILE INC	Gasoline Service Stations
2000	VINE MOBILE INC	Gasoline Service Stations
2001	VINE MOBILE INC	Gasoline Service Stations
2002	VINE MOBILE INC	Gasoline Service Stations
2003	VINE MOBILE INC	Gasoline Service Stations
2004	SHERIF F T CORP	Gasoline Service Stations
2005	SHERIF F T CORP	Gasoline Service Stations
2006	SHERIF F T CORP	Gasoline Service Stations
2009	VINE MOBIL	Gasoline Service Stations
2010	VINE MOBIL	Gasoline Service Stations
2010	RABADI SERVICE STATION INC	Gasoline Service Stations
2011	VINE MOBIL	Gasoline Service Stations
2011	RABADI SERVICE STATION INC	Gasoline Service Stations
2012	VINE MOBIL	Gasoline Service Stations
2012	RABADI SERVICE STATION INC	Gasoline Service Stations
2013	VINE MOBIL	Gasoline Service Stations
2013	RABADI SERVICE STATION INC	Gasoline Service Stations
2014	VINE MOBIL	Gasoline Service Stations
2014	RABADI SERVICE STATION INC	Gasoline Service Stations

J68
SSE
 < 1/8
 0.123 mi.
 651 ft.

CIRCLE K STORES INC. SITE #2211313
6301 W SANTA MONICA BLVD
LOS ANGELES, CA 90038
 Site 6 of 14 in cluster J

UST U004264360
N/A

Relative:
Lower
Actual:
303 ft.

UST:
 Name: VINE MOBIL
 Address: 6301 W SANTA MONICA BLVD
 City,State,Zip: LOS ANGELES, CA 90038
 Facility ID: FA0030531
 Permitting Agency: Los Angeles City Fire Department
 Latitude: 34.09105
 Longitude: -118.32691

Name: CIRCLE K STORES INC. SITE #2211313
 Address: 6301 W SANTA MONICA BLVD
 City,State,Zip: LOS ANGELES, CA 90038
 Facility ID: FA0030531
 Permitting Agency: Los Angeles City Fire Department
 Latitude: 34.09105
 Longitude: -118.32691

LOS ANGELES UST:
 Name: VINE MOBIL
 Address: 6301 W SANTA MONICA BLVD
 City,State,Zip: LOS ANGELES, CA 90038
 Facility ID: FA0030531
 Last Run Date: 06/01/2019
 Status: ACTIVE

Map ID
Direction
Distance
Elevation

MAP FINDINGS

Site

Database(s)

EDR ID Number
EPA ID Number

J69
SSE
< 1/8
0.123 mi.
651 ft.

MOBIL SERVICE STATION LA4
6301 SANTA MONICA BLVD
LOS ANGELES, CA 90038

Site 7 of 14 in cluster J

UST U003781571
N/A

Relative:
Lower
Actual:
303 ft.

UST:
Name: MOBIL SERVICE STATION LA4
Address: 6301 SANTA MONICA BLVD
City,State,Zip: LOS ANGELES, CA 90038
Facility ID: 25312
Permitting Agency: LOS ANGELES, CITY OF
Latitude: 34.092395
Longitude: -118.325565

J70
SSE
< 1/8
0.123 mi.
651 ft.

MOBIL OIL CORP #11-LA4
6301 SANTA MONICA BLVD
LOS ANGELES, CA 90038

Site 8 of 14 in cluster J

SWEEPS UST S101583617
CA FID UST N/A
CHMIRS

Relative:
Lower
Actual:
303 ft.

SWEEPS UST:
Name: MOBIL OIL CORP #11-LA4
Address: 6301 SANTA MONICA BLVD
City: LOS ANGELES
Status: Active
Comp Number: 2078
Number: 1
Board Of Equalization: 44-000400
Referral Date: 07-26-93
Action Date: 04-07-94
Created Date: 02-29-88
Owner Tank Id: Not reported
SWRCB Tank Id: 19-050-002078-000001
Tank Status: A
Capacity: 1000
Active Date: 04-20-88
Tank Use: OIL
STG: W
Content: WASTE OIL
Number Of Tanks: 4

Name: MOBIL OIL CORP #11-LA4
Address: 6301 SANTA MONICA BLVD
City: LOS ANGELES
Status: Active
Comp Number: 2078
Number: 1
Board Of Equalization: 44-000400
Referral Date: 07-26-93
Action Date: 04-07-94
Created Date: 02-29-88
Owner Tank Id: Not reported
SWRCB Tank Id: 19-050-002078-000002
Tank Status: A
Capacity: 12000
Active Date: 04-20-88
Tank Use: M.V. FUEL
STG: P
Content: REG UNLEADED

Map ID
Direction
Distance
Elevation

MAP FINDINGS

Site

Database(s)

EDR ID Number
EPA ID Number

MOBIL OIL CORP #11-LA4 (Continued)

S101583617

Number Of Tanks: Not reported

Name: MOBIL OIL CORP #11-LA4
Address: 6301 SANTA MONICA BLVD
City: LOS ANGELES
Status: Active
Comp Number: 2078
Number: 1
Board Of Equalization: 44-000400
Referral Date: 07-26-93
Action Date: 04-07-94
Created Date: 02-29-88
Owner Tank Id: Not reported
SWRCB Tank Id: 19-050-002078-000003
Tank Status: A
Capacity: 10000
Active Date: 04-20-88
Tank Use: M.V. FUEL
STG: P
Content: REG UNLEADED
Number Of Tanks: Not reported

Name: MOBIL OIL CORP #11-LA4
Address: 6301 SANTA MONICA BLVD
City: LOS ANGELES
Status: Active
Comp Number: 2078
Number: 1
Board Of Equalization: 44-000400
Referral Date: 07-26-93
Action Date: 04-07-94
Created Date: 02-29-88
Owner Tank Id: Not reported
SWRCB Tank Id: 19-050-002078-000004
Tank Status: A
Capacity: 10000
Active Date: 04-20-88
Tank Use: M.V. FUEL
STG: P
Content: REG UNLEADED
Number Of Tanks: Not reported

CA FID UST:

Facility ID: 19004994
Regulated By: UTKA
Regulated ID: 00039865
Cortese Code: Not reported
SIC Code: Not reported
Facility Phone: 2134652587
Mail To: Not reported
Mailing Address: 612 S FLOWER ST
Mailing Address 2: Not reported
Mailing City,St,Zip: LOS ANGELES 900380000
Contact: Not reported
Contact Phone: Not reported
DUNs Number: Not reported
NPDES Number: Not reported

Map ID
Direction
Distance
Elevation

MAP FINDINGS

Site

Database(s)

EDR ID Number
EPA ID Number

MOBIL OIL CORP #11-LA4 (Continued)

S101583617

EPA ID: Not reported
Comments: Not reported
Status: Active

CHMIRS:

Name: Not reported
Address: 6301 SANTA MONICA BLVD
City,State,Zip: LOS ANGELES, CA 90038
OES Incident Number: 08-2326
OES notification: 03/25/2008
OES Date: Not reported
OES Time: Not reported
Date Completed: Not reported
Property Use: Not reported
Agency Id Number: Not reported
Agency Incident Number: Not reported
Time Notified: Not reported
Time Completed: Not reported
Surrounding Area: Not reported
Estimated Temperature: Not reported
Property Management: Not reported
More Than Two Substances Involved?: Not reported
Resp Agncy Personel # Of Decontaminated: Not reported
Responding Agency Personel # Of Injuries: Not reported
Responding Agency Personel # Of Fatalities: Not reported
Others Number Of Decontaminated: Not reported
Others Number Of Injuries: Not reported
Others Number Of Fatalities: Not reported
Vehicle Make/year: Not reported
Vehicle License Number: Not reported
Vehicle State: Not reported
Vehicle Id Number: Not reported
CA DOT PUC/ICC Number: Not reported
Company Name: Not reported
Reporting Officer Name/ID: Not reported
Report Date: Not reported
Facility Telephone: Not reported
Waterway Involved: No
Waterway: Not reported
Spill Site: Service Station
Cleanup By: Responsible Party
Containment: Not reported
What Happened: Not reported
Type: Not reported
Measure: Liters(s)
Other: Not reported
Date/Time: 2200
Year: 2008
Agency: Veeder Root
Incident Date: 3/25/2008
Admin Agency: Los Angeles City Fire Department
Amount: Not reported
Contained: Yes
Site Type: Not reported
E Date: Not reported
Substance: Gasoline
Quantity Released: 1

Map ID
Direction
Distance
Elevation

MAP FINDINGS

Site

Database(s)

EDR ID Number
EPA ID Number

MOBIL OIL CORP #11-LA4 (Continued)

S101583617

Unknown: Not reported
Substance #2: Not reported
Substance #3: Not reported
Evacuations: 0
Number of Injuries: 0
Number of Fatalities: 0
#1 Pipeline: Not reported
#2 Pipeline: Not reported
#3 Pipeline: Not reported
#1 Vessel >= 300 Tons: Not reported
#2 Vessel >= 300 Tons: Not reported
#3 Vessel >= 300 Tons: Not reported
Evacs: Not reported
Injuries: Not reported
Fatals: Not reported
Comments: Not reported
Description: Caller states substance was released from dispenser number 1 due to a leaky hose.

J71
SSE
< 1/8
0.123 mi.
651 ft.

**EXXONMOBIL OIL CORP.
6301 SANTA MONICA BLVD
LOS ANGELES, CA 90038**

**RCRA-SQG 1007200014
CAL000050444**

Site 9 of 14 in cluster J

**Relative:
Lower
Actual:
303 ft.**

RCRA-SQG:
Date form received by agency: 2002-02-28 00:00:00.0
Facility name: EXXONMOBIL OIL CORP.
Facility address: 6301 SANTA MONICA BLVD
LOS ANGELES, CA 90038
EPA ID: CAL000050444
Mailing address: 12265 WEST BAYAUD AVE.
LAKEWOOD, CO 80228
Contact: JOHN HOOVER
Contact address: Not reported
Not reported
Contact country: US
Contact telephone: 800-253-8054
Contact email: Not reported
EPA Region: 09
Classification: Small Small Quantity Generator
Description: Handler: generates more than 100 and less than 1000 kg of hazardous waste during any calendar month and accumulates less than 6000 kg of hazardous waste at any time; or generates 100 kg or less of hazardous waste during any calendar month, and accumulates more than 1000 kg of hazardous waste at any time

Owner/Operator Summary:
Owner/operator name: EXXONMOBIL OIL CORP
Owner/operator address: Not reported
Not reported
Owner/operator country: US
Owner/operator telephone: Not reported
Owner/operator email: Not reported
Owner/operator fax: Not reported
Owner/operator extension: Not reported
Legal status: Private

Map ID
Direction
Distance
Elevation

MAP FINDINGS

Site

Database(s)

EDR ID Number
EPA ID Number

EXXONMOBIL OIL CORP. (Continued)

1007200014

Owner/Operator Type: Owner
Owner/Op start date: 2002-05-31 00:00:00.
Owner/Op end date: Not reported

Handler Activities Summary:

U.S. importer of hazardous waste: No
Mixed waste (haz. and radioactive): No
Recycler of hazardous waste: No
Transporter of hazardous waste: No
Treater, storer or disposer of HW: No
Underground injection activity: No
On-site burner exemption: No
Furnace exemption: No
Used oil fuel burner: No
Used oil processor: No
User oil refiner: No
Used oil fuel marketer to burner: No
Used oil Specification marketer: No
Used oil transfer facility: No
Used oil transporter: No

Historical Generators:

Date form received by agency: 2002-02-28 00:00:00.0
Site name: EXXONMOBIL OIL CORP.
Classification: Small Quantity Generator

Hazardous Waste Summary:

. Waste code: D001
. Waste name: IGNITABLE WASTE

Violation Status: No violations found

J72
SSE
< 1/8
0.123 mi.
651 ft.

VINE MOBIL
6301 W SANTA MONICA BLVD
LOS ANGELES, CA 90038

Site 10 of 14 in cluster J

CERS HAZ WASTE S123503627
CERS TANKS N/A
HAZMAT
CERS

Relative:
Lower
Actual:
303 ft.

CERS HAZ WASTE:
Name: VINE MOBIL
Address: 6301 W SANTA MONICA BLVD
City, State, Zip: LOS ANGELES, CA 90038
Site ID: 169222
CERS ID: 10254157
CERS Description: Hazardous Waste Generator

CERS TANKS:

Name: VINE MOBIL
Address: 6301 W SANTA MONICA BLVD
City, State, Zip: LOS ANGELES, CA 90038
Site ID: 169222
CERS ID: 10254157
CERS Description: Underground Storage Tank

LOS ANGELES HM:

Map ID
Direction
Distance
Elevation

MAP FINDINGS

Site

Database(s)

EDR ID Number
EPA ID Number

VINE MOBIL (Continued)

S123503627

Name: VINE MOBIL
Address: 6301 W SANTA MONICA BLVD
City,State,Zip: LOS ANGELES, CA 90038
Facility ID: FA0030531
Last Run Date: 06/01/2019
Status: ACTIVE

CERS:

Name: VINE MOBIL
Address: 6301 W SANTA MONICA BLVD
City,State,Zip: LOS ANGELES, CA 90038
Site ID: 169222
CERS ID: 10254157
CERS Description: Chemical Storage Facilities

Violations:

Site ID: 169222
Site Name: Vine Mobil
Violation Date: 05-18-2016
Citation: HSC 6.95 25508(a)(1) - California Health and Safety Code, Chapter 6.95, Section(s) 25508(a)(1)

Violation Description: Failure to complete and electronically submit hazardous material inventory information for all reportable hazardous materials on site at or above reportable quantities.

Violation Notes: Not reported
Violation Division: Los Angeles City Fire Department
Violation Program: HMRRP
Violation Source: CERS

Site ID: 169222
Site Name: Vine Mobil
Violation Date: 03-19-2020
Citation: 23 CCR 16 2665(b) - California Code of Regulations, Title 23, Chapter 16, Section(s) 2665(b)

Violation Description: "Failure to submit a copy of the overfill prevention equipment inspection results on the G Overfill Prevention Equipment Inspection Report FormG to the UPA within 30 days after the inspection. "

Violation Notes: Not reported
Violation Division: Los Angeles City Fire Department
Violation Program: UST
Violation Source: CERS

Site ID: 169222
Site Name: Vine Mobil
Violation Date: 02-27-2018
Citation: HSC 6.75 25299.30-25299.34 - California Health and Safety Code, Chapter 6.75, Section(s) 25299.30-25299.34

Violation Description: Failure to submit and maintain complete and current Certification of Financial Responsibility or other mechanism of financial assurance.

Violation Notes: Returned to compliance on 03/11/2019. OBSERVATION: Financial responsibility documents have not been submitted to the CUPA. Current financial responsibility documents are required to be submitted annually. CORRECTIVE ACTION: Complete and submit a copy of the financial responsibility by 3/29/18.

Violation Division: Los Angeles City Fire Department
Violation Program: UST
Violation Source: CERS

Map ID
Direction
Distance
Elevation

MAP FINDINGS

Site

Database(s)

EDR ID Number
EPA ID Number

VINE MOBIL (Continued)

S123503627

Site ID: 169222
Site Name: Vine Mobil
Violation Date: 05-18-2016
Citation: HSC 6.95 25508.1(a)-(e) - California Health and Safety Code, Chapter 6.95, Section(s) 25508.1(a)-(e)
Violation Description: Failure to electronically update business plan within 30 days of any one of the following events: A 100 percent or more increase in the quantity of a previously disclosed material. Any handling of a previously undisclosed hazardous materials at or above reportable quantities. A change of business address, business ownership, or business name.
Violation Notes: Not reported
Violation Division: Los Angeles City Fire Department
Violation Program: HMRRP
Violation Source: CERS

Site ID: 169222
Site Name: Vine Mobil
Violation Date: 03-11-2019
Citation: 23 CCR 16 2712(b)(1)(G) - California Code of Regulations, Title 23, Chapter 16, Section(s) 2712(b)(1)(G)
Violation Description: Failure to comply with one or more of the following overfill prevention equipment requirements: Alert the transfer operator when the tank is 90 percent full by restricting the flow into the tank or triggering an audible and visual alarm; or Restrict delivery of flow to the tank at least 30 minutes before the tank overfills, provided the restriction occurs when the tank is filled to no more than 95 percent of capacity; and activate an audible alarm at least five minutes before the tank overfills; or Provide positive shut-off of flow to the tank when the tank is filled to no more than 95 percent of capacity; or Provide positive shut-off of flow to the tank so that none of the fittings located on the top of the tank are exposed to product due to overfilling. Install/retrofit overfill prevention equipment that does not use flow restrictors on vent piping to meet overfill prevention equipment requirements when the overfill prevention equipment is installed, repaired, or replaced on and after October 1,- 2018. For USTs installed before October 1, 2018, perform an inspection by October 13, 2018 and every 36 months thereafter. For USTs installed on and after October- 1,- 2018, perform an inspection at installation and every 36 months thereafter. Inspected within 30 days after a repair to the overfill prevention equipment. Inspected using an applicable manufacturer guidelines, industry codes, engineering standards, or a method approved by a professional engineer. Inspected by a certified UST service technician. Maintain records of overfill prevention equipment inspection for 36 months.
Violation Notes: Returned to compliance on 04/11/2019. OBSERVATION: Owner/Operator failed to meet one or more of the requirements applicable to overfill prevention equipment. Failure to test overfill prevention by 10/13/18. CORRECTIVE ACTION: Maintain overfill prevention system to comply with the deficiencies noted above. Submit verification.
Violation Division: Los Angeles City Fire Department
Violation Program: UST
Violation Source: CERS

Site ID: 169222
Site Name: Vine Mobil
Violation Date: 10-09-2019

Map ID
Direction
Distance
Elevation

MAP FINDINGS

Site

Database(s)

EDR ID Number
EPA ID Number

VINE MOBIL (Continued)

S123503627

Citation: HSC 6.95 25508(a)(1) - California Health and Safety Code, Chapter 6.95, Section(s) 25508(a)(1)

Violation Description: Failure to complete and electronically submit hazardous material inventory information for all reportable hazardous materials on site at or above reportable quantities.

Violation Notes: Review, update and resubmit the Hazardous Materials Inventory into CERS to include all hazardous material stored in a capacity greater than 55 gallons of liquid, 200 cubic feet of compressed gas or 500 pounds in weight of a solid. Please correct the following; Propane - 2028 ft³, Waste Oil Filters - 1000 pounds, Waste Test Water - 55 gallons, Diesel - 10K gallons, Gasoline - 30K gallons, Waste Oil - 500 gallons & Waste Antifreeze - 55 gallons.

Violation Division: Los Angeles City Fire Department

Violation Program: HMRRP

Violation Source: CERS

Site ID: 169222

Site Name: Vine Mobil

Violation Date: 02-27-2018

Citation: 23 CCR 16 2641(a) - California Code of Regulations, Title 23, Chapter 16, Section(s) 2641(a)

Violation Description: Failure of leak detection equipment to be located such that equipment is capable of detecting a leak at the earliest possible opportunity.

Violation Notes: Returned to compliance on 02/27/2018. OBSERVATION: The 87 MAIN Turbine sump sensor was raised approximately 4 inches off the lowest point of the sump, 87 AUX Turbine & 91 Turbine sump sensors were raised approximately 2 inches off the lowest point of the sump, and not located to detect a leak at the earliest opportunity. Monitoring equipment shall be maintained to be able to detect a leak at the earliest possible opportunity. Corrected during inspection by placing brackets in proper location. CORRECTIVE ACTION: Ensure that all sensors are at lowest point of sump.

Violation Division: Los Angeles City Fire Department

Violation Program: UST

Violation Source: CERS

Site ID: 169222

Site Name: Vine Mobil

Violation Date: 02-27-2018

Citation: 23 CCR 16 2715(i) - California Code of Regulations, Title 23, Chapter 16, Section(s) 2715(i)

Violation Description: Failure to have a properly qualified service technician test leak detection equipment as required every 12 months (vapor, pressure, hydrostatic (VPH) system, sensors, line-leak detectors (LLD), automatic tank gauge (ATG), etc.).

Violation Notes: Returned to compliance on 02/27/2018. OBSERVATION: Annual monitoring system certification and/or leak detector testing, were last performed on 2/21/17 and was completed on 2/27/18, 6 days past due. These tests are required once every 12 months. CORRECTIVE ACTION: Ensure that subsequent monitoring certifications are done before 2/21 annually.

Violation Division: Los Angeles City Fire Department

Violation Program: UST

Violation Source: CERS

Site ID: 169222

Site Name: Vine Mobil

Violation Date: 02-27-2018

Map ID
Direction
Distance
Elevation

MAP FINDINGS

Site

Database(s)

EDR ID Number
EPA ID Number

VINE MOBIL (Continued)

S123503627

Citation: 23 CCR 16 2632(d)(1)(c),2641(h),2711(a)(8) - California Code of Regulations, Title 23, Chapter 16, Section(s) 2632(d)(1)(c),2641(h),2711(a)(8)

Violation Description: Failure to submit or maintain a current facility plot plan.

Violation Notes: Returned to compliance on 06/03/2019. More recent inspection completed. Newer inspection report and violations supersede previous violations. Previous violations were abated this date

Violation Division: Los Angeles City Fire Department

Violation Program: UST

Violation Source: CERS

Site ID: 169222

Site Name: Vine Mobil

Violation Date: 02-08-2016

Citation: 23 CCR 16 2636(f)(2) - California Code of Regulations, Title 23, Chapter 16, Section(s) 2636(f)(2)

Violation Description: Failure of the pressurized piping to meet one or more of the following requirements: monitored at least hourly with the capability of detecting a release of 3.0 gallons per hour, and will restrict the flow of product through the piping or trigger an alarm when a release occurs.

Violation Notes: Returned to compliance on 03/10/2016. OBSERVATION: Owner/Operator did not repair/maintain pressurized piping to meet one or more of the following requirements: monitored at least hourly with the capability of detecting a release of 3.0 gallons per hour, and will restrict the flow of product through the piping or trigger an alarm when a release occurs. CORRECTIVE ACTION: Repair/maintain pressurized piping to meet one or more of the following requirements: monitored at least hourly with the capability of detecting a release of 3.0 gallons per hour, and will restrict the flow of product through the piping or trigger an alarm when a release occurs. 91 WPLLD FAILED.

Violation Division: Los Angeles City Fire Department

Violation Program: UST

Violation Source: CERS

Site ID: 169222

Site Name: Vine Mobil

Violation Date: 02-27-2018

Citation: HSC 6.7 25284, 25286 - California Health and Safety Code, Chapter 6.7, Section(s) 25284, 25286

Violation Description: Failure to submit a complete and accurate application for a permit to operate a UST, or for renewal of the permit.

Violation Notes: Returned to compliance on 06/03/2019. More recent inspection completed. Newer inspection report and violations supersede previous violations. Previous violations were abated this date

Violation Division: Los Angeles City Fire Department

Violation Program: UST

Violation Source: CERS

Site ID: 169222

Site Name: Vine Mobil

Violation Date: 03-19-2020

Citation: 23 CCR 16 2712(f) - California Code of Regulations, Title 23, Chapter 16, Section(s) 2712(f)

Violation Description: Failure to implement the corrections specified in the inspection report within 30 days of receiving an inspection report from either the UPA or special inspector.

Map ID
Direction
Distance
Elevation

MAP FINDINGS

Site

Database(s)

EDR ID Number
EPA ID Number

VINE MOBIL (Continued)

S123503627

Violation Notes: Not reported
Violation Division: Los Angeles City Fire Department
Violation Program: UST
Violation Source: CERS

Site ID: 169222
Site Name: Vine Mobil
Violation Date: 05-18-2016
Citation: HSC 6.95 25508.2 - California Health and Safety Code, Chapter 6.95, Section(s) 25508.2
Violation Description: Failure to annually review and electronically certify that the business plan is complete, accurate, and up-to-date.

Violation Notes: Not reported
Violation Division: Los Angeles City Fire Department
Violation Program: HMRRP
Violation Source: CERS

Site ID: 169222
Site Name: Vine Mobil
Violation Date: 05-18-2016
Citation: HSC 6.95 25508(a)(1) - California Health and Safety Code, Chapter 6.95, Section(s) 25508(a)(1)
Violation Description: Failure to establish and electronically submit an adequate emergency response plan and procedures for a release or threatened release of a hazardous material.

Violation Notes: Not reported
Violation Division: Los Angeles City Fire Department
Violation Program: HMRRP
Violation Source: CERS

Site ID: 169222
Site Name: Vine Mobil
Violation Date: 03-11-2019
Citation: 23 CCR 16 2716(a) through (e) - California Code of Regulations, Title 23, Chapter 16, Section(s) 2716(a) through (e)
Violation Description: For designated operator (DO) monthly inspections conducted before October 1, 2018, failure to comply with one or more of the following requirements: Be performed by an ICC certified DO. Inspect monthly alarm history report, check that alarms are documented and responded to appropriately, and attach a copy. Inspect for the presence of liquid/debris in spill containers. Inspect for the presence of liquid/debris in under dispenser containment (UDC) and ensure that the monitoring equipment is positioned correctly. Inspect for liquid or debris in containment sumps where an alarm occurred with no service visit. Check that all testing and maintenance has been completed and documented. Verify that all facility employees have been trained in accordance with 23 CCR 2715(c). For designated operator (DO) 30 day inspections conducted on and after October 1, 2018, failure to conduct the designated UST operator visual inspection at least once every 30 days.

Violation Notes: Returned to compliance on 04/15/2019. OBSERVATION: Facility did not comply with one or more of the following DO monthly inspection requirements: DO inspections conducted after 9/30/2018 must be every 30 days and in accordance with sections 2716(a)-(e). DO Inspections done on the following dates: 10/13/18 & 11/20/18(38 days), 12/13/18 & 1/13/19(31days), 1/13/19 & 2/13/19(31 days). CORRECTIVE ACTION: Ensure that DO is complying with all the requirements noted above. Submit

Map ID
Direction
Distance
Elevation

MAP FINDINGS

Site

Database(s)

EDR ID Number
EPA ID Number

VINE MOBIL (Continued)

S123503627

copy of compliant DO inspection record.
Violation Division: Los Angeles City Fire Department
Violation Program: UST
Violation Source: CERS

Site ID: 169222
Site Name: Vine Mobil
Violation Date: 10-09-2019
Citation: HSC 6.95 25508.1(a)-(f) - California Health and Safety Code, Chapter 6.95, Section(s) 25508.1(a)-(f)
Violation Description: Failure to electronically update business plan within 30 days of any one of the following events: A 100 percent or more increase in the quantity of a previously disclosed material. Any handling of a previously undisclosed hazardous materials at or above reportable quantities. A change of business address, business ownership, or business name. A substantial change in the handler's operations that requires modification to any portion of the business plan.
Violation Notes: OBSERVATION: The business failed to update business plan within 30 days when one of the following occurs: a 100 percent or more increase in the quantity of a previously disclosed material; any handling of a previously undisclosed hazardous material; a change of business address, business ownership, or business name; or a substantial change in the handler's operations that requires modification to any portion of the business plan. Diesel fuel, Propane, Waste Test Water & Waste Oil Filters not submitted as part of inventory. CORRECTIVE ACTION: Update all submittal elements effected by the change(s) and electronically submit the update within 30 days.

Violation Division: Los Angeles City Fire Department
Violation Program: HMRRP
Violation Source: CERS

Site ID: 169222
Site Name: Vine Mobil
Violation Date: 06-03-2019
Citation: 23 CCR 16 2641(j) - California Code of Regulations, Title 23, Chapter 16, Section(s) 2641(j)
Violation Description: Failure of the leak detection equipment to be installed, calibrated, operated, and/or maintained properly.
Violation Notes: Returned to compliance on 03/19/2020. OBSERVATION: Owner/Operator did not properly install, calibrate, operate and/or maintain leak detection equipment. Waste Oil Annular sensor spliced outside of junction box. CORRECTIVE ACTION: Properly install, calibrate, operate and/or maintain leak detection equipment by installing waste oil annular sensor according to manufacturer's specifications.

Violation Division: Los Angeles City Fire Department
Violation Program: UST
Violation Source: CERS

Site ID: 169222
Site Name: Vine Mobil
Violation Date: 05-18-2016
Citation: HSC 6.95 25508.1(f) - California Health and Safety Code, Chapter 6.95, Section(s) 25508.1(f)
Violation Description: Failure to electronically update the business plan within 30 days of a substantial change.
Violation Notes: Not reported
Violation Division: Los Angeles City Fire Department

Map ID
Direction
Distance
Elevation

MAP FINDINGS

Site

Database(s)

EDR ID Number
EPA ID Number

VINE MOBIL (Continued)

S123503627

Violation Program: HMRRP
Violation Source: CERS

Site ID: 169222
Site Name: Vine Mobil
Violation Date: 05-18-2016
Citation: HSC 6.95 25508(a)(1) - California Health and Safety Code, Chapter 6.95, Section(s) 25508(a)(1)
Violation Description: Failure to establish and electronically submit an adequate training program in safety procedures in the event of a release or threatened release of a hazardous material.
Violation Notes: Not reported
Violation Division: Los Angeles City Fire Department
Violation Program: HMRRP
Violation Source: CERS

Site ID: 169222
Site Name: Vine Mobil
Violation Date: 06-03-2019
Citation: 23 CCR 16 2712(b)(1)(G) - California Code of Regulations, Title 23, Chapter 16, Section(s) 2712(b)(1)(G)
Violation Description: Failure to comply with one or more of the following overfill prevention equipment requirements: Alert the transfer operator when the tank is 90 percent full by restricting the flow into the tank or triggering an audible and visual alarm; or Restrict delivery of flow to the tank at least 30 minutes before the tank overfills, provided the restriction occurs when the tank is filled to no more than 95 percent of capacity; and activate an audible alarm at least five minutes before the tank overfills; or Provide positive shut-off of flow to the tank when the tank is filled to no more than 95 percent of capacity; or Provide positive shut-off of flow to the tank so that none of the fittings located on the top of the tank are exposed to product due to overfilling. Install/retrofit overfill prevention equipment that does not use flow restrictors on vent piping to meet overfill prevention equipment requirements when the overfill prevention equipment is installed, repaired, or replaced on and after October 1,- 2018. For USTs installed before October 1, 2018, perform an inspection by October 13, 2018 and every 36 months thereafter. For USTs installed on and after October- 1,- 2018, perform an inspection at installation and every 36 months thereafter. Inspected within 30 days after a repair to the overfill prevention equipment. Inspected using an applicable manufacturer guidelines, industry codes, engineering standards, or a method approved by a professional engineer. Inspected by a certified UST service technician. Maintain records of overfill prevention equipment inspection for 36 months.
Violation Notes: Returned to compliance on 03/19/2020. OBSERVATION: Owner/Operator failed to meet one or more of the requirements applicable to overfill prevention equipment. Failure to test overfill prevention by 10/13/18. CORRECTIVE ACTION: Maintain overfill prevention system to comply with the deficiencies noted above. Submit verification.
Violation Division: Los Angeles City Fire Department
Violation Program: UST
Violation Source: CERS

Site ID: 169222
Site Name: Vine Mobil
Violation Date: 06-03-2019

Map ID
Direction
Distance
Elevation

MAP FINDINGS

Site

Database(s)

EDR ID Number
EPA ID Number

VINE MOBIL (Continued)

S123503627

Citation: 23 CCR 16 2638(d) - California Code of Regulations, Title 23, Chapter 16, Section(s) 2638(d)

Violation Description: Failure to submit the G Monitoring System Certification FormG to the UPA within 30 days of completion of the test.

Violation Notes: Returned to compliance on 03/19/2020. OBSERVATION: Owner/Operator did not submit the Monitoring System Certification Form to the CUPA within 30 days of completion of the test. CORRECTIVE ACTION: Submit copy of the Monitoring System Certification to the CUPA.

Violation Division: Los Angeles City Fire Department

Violation Program: UST

Violation Source: CERS

Site ID: 169222

Site Name: Vine Mobil

Violation Date: 06-03-2019

Citation: 23 CCR 16 2632(d)(1)(c),2641(h),2711(a)(8) - California Code of Regulations, Title 23, Chapter 16, Section(s) 2632(d)(1)(c),2641(h),2711(a)(8)

Violation Description: Failure to submit or maintain a current facility plot plan.

Violation Notes: Returned to compliance on 03/19/2020. OBSERVATION: Owner/Operator did not maintain and/or submit a current facility plot plan. Update plot plan with correct information: T3(91) Annular Sensor G 341 (shows 409), T4(87 Siphon) Annular Sensor G 343 (shows 409), T5 (Waste Oil) Annular Sensor - 343 (shows409), no turbine or fill sump sensors for T1-T4, & no Line Leak Detectors for T1, T2 & T3. CORRECTIVE ACTION: Maintain and/or submit a current facility plot plan.

Violation Division: Los Angeles City Fire Department

Violation Program: UST

Violation Source: CERS

Site ID: 169222

Site Name: Vine Mobil

Violation Date: 03-11-2019

Citation: 23 CCR 16 2641(j) - California Code of Regulations, Title 23, Chapter 16, Section(s) 2641(j)

Violation Description: Failure of the leak detection equipment to be installed, calibrated, operated, and/or maintained properly.

Violation Notes: Returned to compliance on 04/11/2019. OBSERVATION: Owner/Operator did not properly install, calibrate, operate and/or maintain leak detection equipment. Waste Oil Annular sensor spliced outside of junction box. CORRECTIVE ACTION: Properly install, calibrate, operate and/or maintain leak detection equipment by installing waste oil annular sensor according to manufacturer's specifications.

Violation Division: Los Angeles City Fire Department

Violation Program: UST

Violation Source: CERS

Site ID: 169222

Site Name: Vine Mobil

Violation Date: 06-03-2019

Citation: 23 CCR 16 2712(f) - California Code of Regulations, Title 23, Chapter 16, Section(s) 2712(f)

Violation Description: Failure to implement the corrections specified in the inspection report within 30 days of receiving an inspection report from either the UPA or special inspector.

Violation Notes: Returned to compliance on 03/19/2020. OBSERVATION: Owner/Operator did not implement the corrections specified in the 3/11/19 inspection

Map ID
Direction
Distance
Elevation

MAP FINDINGS

Site

Database(s)

EDR ID Number
EPA ID Number

VINE MOBIL (Continued)

S123503627

report within 30 days of receiving an inspection report from either the CUPA or special inspector. CORRECTIVE ACTION: Correct all deficiencies identified on the inspection report provided by the CUPA or special inspector within 30 days.

Violation Division: Los Angeles City Fire Department
Violation Program: UST
Violation Source: CERS

Site ID: 169222
Site Name: Vine Mobil
Violation Date: 06-03-2019
Citation: HSC 6.7 25284.2 - California Health and Safety Code, Chapter 6.7, Section(s) 25284.2

Violation Description: "Failure to meet one or more of the following requirements: Install or maintain a liquid-tight spill container. Have a minimum capacity of five gallons. Have a functional drain valve or other method for the removal of liquid from the spill container. Be resistant to galvanic corrosion. Perform a tightness test at installation, every 12 months thereafter, or within 30 days after a repair to the spill container. Tested using applicable manufacturer guidelines, industry codes, engineering standards, or a method approved by a professional engineer. Tested by a certified UST service technician. Maintain records of spill containment testing for 36 months. "

Violation Notes: Returned to compliance on 03/19/2020. OBSERVATION: Owner/Operator failed to meet one or more of the following spill container requirements: install or maintain spill container which is liquid-tight, has a minimum capacity of five gallons, has a functional drain valve or other method for the removal of liquid from the spill container, and is resistant to galvanic corrosion; did not perform tightness test at installation, every 12 months thereafter, or within 30 days after a repair; did not have tested using manufacturer's guidelines, industry codes, engineering standards, or method approved by PE, or was not tested by a certified UST service technician; or failed to maintain testing records for 36 months. Waste Oil Spill Bucket does not hold 5 gallons. CORRECTIVE ACTION: Obtain permit to install waste oil spill bucket to meet all of the listed requirements, have tightness tested using approved method, by certified UST service technician, and submit documentation to verify compliance. Maintain all testing for 36 [Truncated]

Violation Division: Los Angeles City Fire Department
Violation Program: UST
Violation Source: CERS

Site ID: 169222
Site Name: Vine Mobil
Violation Date: 05-18-2016
Citation: HSC 6.95 25505(a)(4) - California Health and Safety Code, Chapter 6.95, Section(s) 25505(a)(4)

Violation Description: Failure to provide initial and annual training to all employees in safety procedures in the event of a release or threatened release of a hazardous material or failure to document and maintain training records for a minimum of three years.

Violation Notes: Not reported
Violation Division: Los Angeles City Fire Department
Violation Program: HMRRP
Violation Source: CERS

Map ID
Direction
Distance
Elevation

MAP FINDINGS

Site

Database(s)

EDR ID Number
EPA ID Number

VINE MOBIL (Continued)

S123503627

Site ID: 169222
Site Name: Vine Mobil
Violation Date: 10-09-2019
Citation: HSC 6.95 25508.2 - California Health and Safety Code, Chapter 6.95, Section(s) 25508.2
Violation Description: Failure to annually review and electronically certify that the business plan is complete and accurate on or before the annual due date.
Violation Notes: Electronically submit and certify in CERS that the Hazardous Materials Business Plan is complete, accurate, and in compliance with EPCRA on or before the annual due date. OBSERVATION: Annual submittal was made on 3/6/19 and is to be made between January 1 & March 1 every year. CORRECTIVE ACTION: Ensure Hazardous Material Business Plan is submitted annually between January 1 & March 1.
Violation Division: Los Angeles City Fire Department
Violation Program: HMRRP
Violation Source: CERS

Site ID: 169222
Site Name: Vine Mobil
Violation Date: 10-09-2019
Citation: HSC 6.95 25508(a)(1) - California Health and Safety Code, Chapter 6.95, Section(s) 25508(a)(1)
Violation Description: Failure to establish and electronically submit an adequate emergency response plan and procedures for a release or threatened release of a hazardous material.
Violation Notes: The emergency response phone number(s) listed in Sections C3 through C6 of the Emergency Response/Contingency Plan are incorrect and/or missing. Please review the form and correct the following: Incorrect CUPA & LARWQCB phone numbers. The phone number for the Local CUPA should be (213)978-3680 and the phone number for the Region Water Quality Control Board is (213) 576-6600. You can download the most current CONTINGENCY PLAN form as well as CONTINGENCY PLAN INSTRUCTIONS in the Hazardous Materials Business Plan Section (HMBP) using the following link
<https://www.lafd.org/fire-prevention/cupa/documents-forms>
Violation Division: Los Angeles City Fire Department
Violation Program: HMRRP
Violation Source: CERS

Site ID: 169222
Site Name: Vine Mobil
Violation Date: 03-11-2019
Citation: 23 CCR 16 2632(d)(1)(c),2641(h),2711(a)(8) - California Code of Regulations, Title 23, Chapter 16, Section(s) 2632(d)(1)(c),2641(h),2711(a)(8)
Violation Description: Failure to submit or maintain a current facility plot plan.
Violation Notes: Returned to compliance on 04/11/2019. OBSERVATION: Owner/Operator did not maintain and/or submit a current facility plot plan. No sensor model #s on equipment installed, convert 87 Aux tank to Diesel tank. CORRECTIVE ACTION: Maintain and/or submit a current facility plot plan.
Violation Division: Los Angeles City Fire Department
Violation Program: UST
Violation Source: CERS

Site ID: 169222

Map ID
Direction
Distance
Elevation

MAP FINDINGS

Site

Database(s)

EDR ID Number
EPA ID Number

VINE MOBIL (Continued)

S123503627

Site Name: Vine Mobil
Violation Date: 03-11-2019
Citation: HSC 6.7 25284.2 - California Health and Safety Code, Chapter 6.7, Section(s) 25284.2
Violation Description: "Failure to meet one or more of the following requirements: Install or maintain a liquid-tight spill container. Have a minimum capacity of five gallons. Have a functional drain valve or other method for the removal of liquid from the spill container. Be resistant to galvanic corrosion. Perform a tightness test at installation, every 12 months thereafter, or within 30 days after a repair to the spill container. Tested using applicable manufacturer guidelines, industry codes, engineering standards, or a method approved by a professional engineer. Tested by a certified UST service technician. Maintain records of spill containment testing for 36 months. "
Violation Notes: Returned to compliance on 04/11/2019. OBSERVATION: Owner/Operator failed to meet one or more of the following spill container requirements: install or maintain spill container which is liquid-tight, has a minimum capacity of five gallons, has a functional drain valve or other method for the removal of liquid from the spill container, and is resistant to galvanic corrosion; did not perform tightness test at installation, every 12 months thereafter, or within 30 days after a repair; did not have tested using manufacturer's guidelines, industry codes, engineering standards, or method approved by PE, or was not tested by a certified UST service technician; or failed to maintain testing records for 36 months. Waste Oil Spill Bucket does not hold 5 gallons. CORRECTIVE ACTION: Obtain permit to install waste oil spill bucket to meet all of the listed requirements, have tightness tested using approved method, by certified UST service technician, and submit documentation to verify compliance. Maintain all testing for 36 [Truncated]
Violation Division: Los Angeles City Fire Department
Violation Program: UST
Violation Source: CERS
Site ID: 169222
Site Name: Vine Mobil
Violation Date: 06-03-2019
Citation: HSC 6.7 25284, 25286 - California Health and Safety Code, Chapter 6.7, Section(s) 25284, 25286
Violation Description: Failure to submit a complete and accurate application for a permit to operate a UST, or for renewal of the permit.
Violation Notes: Returned to compliance on 03/19/2020. OBSERVATION: UST tank information is not current in CERS. Update Tank 1(87): Tank Construction Section, Type of Tank G DOUBLE-WALLED (shows SINGLE-WALLED), Product/Waste Piping Type Section, Piping Construction G DOUBLE-WALLED (shows SINGLE-WALLED). Update Tank 2 (Diesel): Product/Waste Piping Type Section, Piping System Type G PRESSURE(shows GRAVITY), UDC Section, Construction Type G SINGLE-WALLED(shows NO DISPENSERS), UDC Construction Material G FIBERGLASS (shows NONE), Continuous Electronic Tank Monitoring Section, Leak Sensor Model # - 409 (shows 343), Electronic Line Leak Detector Performs 3 GPH Leak Test G YES (shows NO), ELLD Manufacturer G VEEDER ROOT (shows BLANK), ELLD Model # - WPLLD (shows BLANK), ELLD Triggers Automatic Pump Shutdown G YES (shows BLANK), ELLD Failure /Disconnect Triggers Automatic Shutdown G YES (shows BLANK), UDC Monitoring G Continuous (shows NO DISPENSERS), UDC Panel MFG G VEEDER ROOT (shows BLANK), UDC Panel Model # - TLS-350 (shows BLANK), [Truncated]

Map ID
Direction
Distance
Elevation

MAP FINDINGS

Site

Database(s)

EDR ID Number
EPA ID Number

VINE MOBIL (Continued)

S123503627

Violation Division: Los Angeles City Fire Department
Violation Program: UST
Violation Source: CERS

Site ID: 169222
Site Name: Vine Mobil
Violation Date: 06-03-2019
Citation: 23 CCR 16 2638(f), 2641(i) - California Code of Regulations, Title 23, Chapter 16, Section(s) 2638(f), 2641(i)
Violation Description: Failure to properly affix tag/sticker on monitoring equipment being certified, repaired, or replaced.
Violation Notes: Returned to compliance on 03/19/2020. OBSERVATION: Tag/sticker was only affixed on monitoring console with a date of 2/26/19. No other sensors or equipment had a tag/sticker affixed. CORRECTIVE ACTION: Affix tag/sticker on all monitoring equipment being certified, repaired, or replaced. Submit verification.

Violation Division: Los Angeles City Fire Department
Violation Program: UST
Violation Source: CERS

Site ID: 169222
Site Name: Vine Mobil
Violation Date: 03-11-2019
Citation: HSC 6.7 25284, 25286 - California Health and Safety Code, Chapter 6.7, Section(s) 25284, 25286
Violation Description: Failure to submit a complete and accurate application for a permit to operate a UST, or for renewal of the permit.
Violation Notes: Returned to compliance on 04/11/2019. OBSERVATION: UST tank information is not current in CERS. Update all tanks: 1/1/1997 - Date of Install (shows 1/1/1900). Update Waste Oil Tank: Owens Corning - Tank MFG(shows -), YES - Exempt Tank Overfill Prevention(shows NO), OTHER - Piping Construction(shows single walled), FIBERGLASS - Primary Piping Containment Construction(shows NONE), NONE - UDC Construction Material (shows BLANK), LEAVE BLANK - Piping Sec. Containment(shows DRY), LEAVE BLANK - Panel & Sensor MFG (shows Veeder Root), LEAVE BLANK - Panel Model #(shows TLS-350), LEAVE BLANK - Sensor Model #(shows 208), LEAVE BLANK - Leak Alarm Triggers Auto Pump Shutdown(shows No), LEAVE BLANK - Failure/Disconnect Triggers Pump Shutdown(shows NO). Update Tank 1 & 2: NO - ATG (shows YES), BLANK - ATG Panel & In tank Probe MFG(shows Veeder Root), BLANK - Model #(shows TLS-350), BLANK- In-Tank Probe Model #(shows MAG 1 Probe). Update Tank 2: DIESEL - Tank Contents(shows 87). Tank 4(87 Siphon): GRAVITY - System Piping [Truncated]

Violation Division: Los Angeles City Fire Department
Violation Program: UST
Violation Source: CERS

Site ID: 169222
Site Name: Vine Mobil
Violation Date: 05-18-2016
Citation: HSC 6.95 25508(a)(1) - California Health and Safety Code, Chapter 6.95, Section(s) 25508(a)(1)
Violation Description: Failure to complete and electronically submit a site map with all required content.
Violation Notes: Not reported

Violation Division: Los Angeles City Fire Department
Violation Program: HMRRP

Map ID
Direction
Distance
Elevation

MAP FINDINGS

Site

Database(s)

EDR ID Number
EPA ID Number

VINE MOBIL (Continued)

S123503627

Violation Source: CERS

Site ID: 169222
Site Name: Vine Mobil
Violation Date: 02-27-2018
Citation: 23 CCR 16 2712 - California Code of Regulations, Title 23, Chapter 16, Section(s) 2712
Violation Description: Failure to comply with any of the applicable requirements of the permit issued for the operation of the UST system.
Violation Notes: Returned to compliance on 06/03/2019. More recent inspection completed. Newer inspection report and violations supersede previous violations. Previous violations were abated this date
Violation Division: Los Angeles City Fire Department
Violation Program: UST
Violation Source: CERS

Site ID: 169222
Site Name: Vine Mobil
Violation Date: 03-11-2019
Citation: 23 CCR 16 2638(f), 2641(i) - California Code of Regulations, Title 23, Chapter 16, Section(s) 2638(f), 2641(i)
Violation Description: Failure to properly affix tag/sticker on monitoring equipment being certified, repaired, or replaced.
Violation Notes: Returned to compliance on 04/11/2019. OBSERVATION: Tag/sticker was only affixed on monitoring console with a date of 2/26/19. No other sensors or equipment had a tag/sticker affixed. CORRECTIVE ACTION: Affix tag/sticker on all monitoring equipment being certified, repaired, or replaced. Submit verification.
Violation Division: Los Angeles City Fire Department
Violation Program: UST
Violation Source: CERS

Site ID: 169222
Site Name: Vine Mobil
Violation Date: 10-09-2019
Citation: HSC 6.95 25508(a)(1) - California Health and Safety Code, Chapter 6.95, Section(s) 25508(a)(1)
Violation Description: Failure to complete and electronically submit a site map with all required content.
Violation Notes: Review, update and resubmit the site map in CERS to include all required elements, including all hazardous materials submitted as part of inventory. You can download detailed SITE MAP INSTRUCTIONS in the Hazardous Materials Business Plan (HMBP) Section using the following link <https://www.lafd.org/fire-prevention/cupa/documents-forms>.
Violation Division: Los Angeles City Fire Department
Violation Program: HMRRP
Violation Source: CERS

Evaluation:
Eval General Type: Other/Unknown
Eval Date: 02-08-2016
Violations Found: No
Eval Type: Other, not routine, done by local agency
Eval Notes: MC TESTING HANDLED BY JERMAINE RODRIGUEZ OF IDECO. ALL OBSERVATIONS AND APPLICABLE VIOLATIONS DOCUMENTED ON FACILITY INSPECTION REPORT [S/N DA0220FW0].
Eval Division: Los Angeles City Fire Department

Map ID
Direction
Distance
Elevation

MAP FINDINGS

Site

Database(s)

EDR ID Number
EPA ID Number

VINE MOBIL (Continued)

S123503627

Eval Program: UST
Eval Source: CERS

Eval General Type: Compliance Evaluation Inspection
Eval Date: 02-10-2015
Violations Found: No
Eval Type: Routine done by local agency
Eval Notes: Not reported
Eval Division: Los Angeles City Fire Department
Eval Program: UST
Eval Source: CERS

Eval General Type: Other/Unknown
Eval Date: 02-10-2015
Violations Found: No
Eval Type: Other, not routine, done by local agency
Eval Notes: JERMAINE RODRIGUEZ ICC: 8004270 EXP: 07/02/16 WITNESSED MC, SPILL BUCKET, AND LINE LEAK TEST.
Eval Division: Los Angeles City Fire Department
Eval Program: UST
Eval Source: CERS

Eval General Type: Compliance Evaluation Inspection
Eval Date: 02-21-2017
Violations Found: No
Eval Type: Routine done by local agency
Eval Notes: Inspector Lawrence Kim with the LAFD, onsite 6301 SANTA MONICA BLVD to conduct routine inspection of underground storage tank. Consent to enter, inspect and take photographs was given on this date by STORE CLERK MONITOR CERTIFICATION was conducted at this time. Monitoring certification was performed by JIMM QUINTANILLA WITH JQ ENGINEERING Tester provided the following certifications: JIMMY QUINTANILLA ICC: 5268636 EXP: 11-6-17 The UST monitoring panel showed all functions normal. The monitoring set up and alarm history were provided for review. The sumps and UDCs were opened for inspection and the sensors were observed positioned to detect a leak at the earliest opportunity. The spill buckets were also visually inspected. The Monitoring Plan was compared to the equipment onsite. The operation of the UST system was compared to the conditions of the operating permit. Ensure submittal of monitor certification test results within 30 days using one of the options [Truncated]
Eval Division: Los Angeles City Fire Department
Eval Program: UST
Eval Source: CERS

Eval General Type: Other/Unknown
Eval Date: 02-21-2017
Violations Found: No
Eval Type: Other, not routine, done by local agency
Eval Notes: Not reported
Eval Division: Los Angeles City Fire Department
Eval Program: HMRRP
Eval Source: CERS

Eval General Type: Other/Unknown
Eval Date: 02-21-2020
Violations Found: No

Map ID
Direction
Distance
Elevation

MAP FINDINGS

Site

Database(s)

EDR ID Number
EPA ID Number

VINE MOBIL (Continued)

S123503627

Eval Type: Other, not routine, done by local agency
Eval Notes: Continuation of Inspection from 2/18/20. Inspector Swartz LAFD, onsite this date to conduct routine inspection of underground storage tank. Consent to enter, inspect and take photographs was given on this date by Tony Karraa, owner. Monitoring system certification completed at this time. Monitoring certification was performed by Emery Shen, Emery Shen Testing Company . Tester provided the following certifications: ICC: 8176671 Exp: 10/3/2021 VR:#B35407 exp: 8/22/2020 VMI: #2216 EXP: 10/16/2020 Incon: 1012583708 exp: 10/2/2020 The monitoring set up and alarm history were provided for review. The sumps and UDCs were opened for inspection and the sensors were observed positioned to detect a leak at the earliest opportunity. The spill buckets were also visually inspected. The Monitoring Plan was compared to the equipment onsite. The operation of the UST system was compared to the conditions of the operating permit. Monitoring Console - VR TLS-350 Tank 1 [Truncated]

Eval Division: Los Angeles City Fire Department
Eval Program: UST
Eval Source: CERS

Eval General Type: Compliance Evaluation Inspection
Eval Date: 03-11-2019
Violations Found: Yes
Eval Type: Routine done by local agency
Eval Notes: Inspector Shane Bystrom LAFD, onsite this date to conduct routine inspection of underground storage tank. Consent to enter, inspect and take photographs was given on this date by Tony Karraa, owner. Monitoring system certification was not completed at this time. Monitoring certification was performed by Emery Shen, Emery Shen Testing Company . Tester provided the following certifications: ICC: #8176671 exp: 9/18/2019 VR:#B35407 exp: 8/22/2020 VMI: #2216 EXP: 10/16/2020 Incon: 1012583708 exp: 10/2/2020 The UST monitoring panel showed T3 Delivery Needed. The monitoring set up and alarm history were provided for review. The sumps and UDCs were opened for inspection and the sensors were observed positioned to detect a leak at the earliest opportunity. The spill buckets were also visually inspected. The Monitoring Plan was compared to the equipment onsite. The operation of the UST system was compared to the conditions of the operating permit. Monitoring [Truncated]

Eval Division: Los Angeles City Fire Department
Eval Program: UST
Eval Source: CERS

Eval General Type: Compliance Evaluation Inspection
Eval Date: 08-28-2015
Violations Found: No
Eval Type: Routine done by local agency
Eval Notes: ANTON KARRAA No significant violations observed. Forward inspector a copy of the next manifest that includes the disposal of used antifreeze. Also, let the inspector know how the three 20 gallon containers with grease will be managed.

Eval Division: Los Angeles County Fire Department
Eval Program: HW
Eval Source: CERS

Eval General Type: Other/Unknown
Eval Date: 05-12-2014
Violations Found: No

Map ID
Direction
Distance
Elevation

MAP FINDINGS

Site

Database(s)

EDR ID Number
EPA ID Number

VINE MOBIL (Continued)

S123503627

Eval Type: Other, not routine, done by local agency
Eval Notes: MC REVIEW - ATTACHED
Eval Division: Los Angeles City Fire Department
Eval Program: UST
Eval Source: CERS

Eval General Type: Compliance Evaluation Inspection
Eval Date: 05-18-2016
Violations Found: Yes
Eval Type: Routine done by local agency
Eval Notes: On site for routine hazardous materials and business emergency plan inspection. Consent to enter and inspect was given by MANAGER TONY KARRAA Observed the facility and inspected hazardous materials storage. Annual employee safety training records were not maintained, facility has also not electronically disclosed the onsite hazardous materials inventory or submitted a business emergency plan in California Environmental Reporting System (CERS), missing site map, and emergency response plan. Please go to <https://cersbusiness2.calepa.ca.gov> to complete a chemical inventory disclosure and business emergency plan. The facility is responsible for identifying all hazardous materials, to include hazardous wastes, which are above disclosure thresholds. If there is a change in the type or amount of chemicals that are maintained on site, please submit revised documents (electronically) within 30 days of the change.

Eval Division: Los Angeles City Fire Department
Eval Program: HMRRP
Eval Source: CERS

Eval General Type: Other/Unknown
Eval Date: 06-03-2019
Violations Found: Yes
Eval Type: Other, not routine, done by local agency
Eval Notes: Inspector Bystrom reviewed 4/10/19 CERS UST submittal and found corrections still need to be made to CERS submittal (not elevated to Class II because changes were made, however new corrections observed on 6/3/19). Plot plan still has more corrections that were not made (not elevated to Class II because some changes made, but not all) . Overfill Prevention Equipment testing still not performed. Only Monitoring Console had sticker/tag affixed from 2/26/19 MC, no other equipment tagged. Waste Oil annular sensor spliced outside of junction box. Waste Oil spill bucket does not hold 5 gallons. No record of annual monitoring certification received within 30 days for 2/26/19, 3/11/19 or 4/15/19 monitor certifications. Facility failed to correct violations within 30 days of receiving the 3/11/19 inspection report. Elevated the rest of existing violations to Class II. Report emailed to: Antonkarraa@att.net

Eval Division: Los Angeles City Fire Department
Eval Program: UST
Eval Source: CERS

Eval General Type: Compliance Evaluation Inspection
Eval Date: 02-08-2016
Violations Found: Yes
Eval Type: Routine done by local agency
Eval Notes: INSPECTION CONDUCTED WITH TONY KARRAA, MANAGER. INSPECTION REPORT EMAILED TO ANTONKARRAA@ATT.NET *91 WPLLD (S/N 159093) FAILED. MULTIPLE ATTEMPTS WERE MADE TO TROUBLESHOOT ISSUE (E.G. RE-CALIBRATING VMI,

Map ID
Direction
Distance
Elevation

MAP FINDINGS

Site

Database(s)

EDR ID Number
EPA ID Number

VINE MOBIL (Continued)

S123503627

BLEEDING LINES BY PUMPING FUEL, ETC.) IN AN EFFORT TO RETURN SITE TO COMPLIANCE. NO REMEDIES WERE EFFECTIVE.

Eval Division: Los Angeles City Fire Department
Eval Program: UST
Eval Source: CERS

Eval General Type: Other/Unknown
Eval Date: 02-18-2014
Violations Found: No
Eval Type: Other, not routine, done by local agency
Eval Notes: MONITOR CERTIFICATION BY SERVICE TECHNICIAN RICK GRIFFITH OF MILLIGAN TESTING, - PASSED DONE LAST - 2/27/2013 - PARTIALLY WITNESSED

Eval Division: Los Angeles City Fire Department
Eval Program: UST
Eval Source: CERS

Eval General Type: Other/Unknown
Eval Date: 02-18-2014
Violations Found: No
Eval Type: Other, not routine, done by local agency
Eval Notes: SPILL BUCKETS HOLDING WATER FOR DURATION OF TEST - PASSED
Eval Division: Los Angeles City Fire Department
Eval Program: UST
Eval Source: CERS

Eval General Type: Compliance Evaluation Inspection
Eval Date: 02-27-2018
Violations Found: Yes
Eval Type: Routine done by local agency
Eval Notes: Inspector Shane Bystrom, LAFD, onsite this date to conduct routine inspection of underground storage tank. Consent to enter, inspect and take photographs was given on this date by Anton Karraa, owner. Monitoring system certification was conducted at this time. Monitoring certification was performed by Jimmy Quintanilla, JQ Engineering. Tester provided the following certifications: ICC: 5268635 Exp:11/4/2019 DO Exp: 11/03/2019 VR: #B34505 exp: 1/11/2019 VMI:#2836 exp:1/25/2019 The UST monitoring panel showed Delivery Needed. The monitoring set up and alarm history were provided for review. The sumps and UDCs were opened for inspection and the sensors were observed positioned to detect a leak at the earliest opportunity. The spill buckets were also visually inspected. The Monitoring Plan was compared to the equipment onsite. The operation of the UST system was compared to the conditions of the operating permit. Monitoring Console - VR TLS-350 Tank 1 - 87 [Truncated]

Eval Division: Los Angeles City Fire Department
Eval Program: UST
Eval Source: CERS

Eval General Type: Other/Unknown
Eval Date: 03-19-2020
Violations Found: Yes
Eval Type: Other, not routine, done by local agency
Eval Notes: Indicated previously in this report are violations, originally issued on 2/18/20 that have not been resolved by the original COMPLY BY date. The violation(s) have been re-issued and the violation class upgraded. Review and correct all violations indicated in this report, on or before the new COMPLY BY date associated with each violation. Failure

Map ID
Direction
Distance
Elevation

MAP FINDINGS

Site

Database(s)

EDR ID Number
EPA ID Number

VINE MOBIL (Continued)

S123503627

to resolve these violations will result in this facility being subject to formal enforcement. *****Upon completion of the resolution of all the above mentioned violations, please respond via email to the issuing Inspector to have the documents/CERS submittals reviewed and the violations cleared. ***** Reports emailed to:

Antonkarraa@att.net
Los Angeles City Fire Department
UST
CERS

Eval Division:
Eval Program:
Eval Source:

Eval General Type: Other/Unknown
Eval Date: 06-27-2016
Violations Found: No
Eval Type: Other, not routine, done by local agency
Eval Notes: ON SITE TO WITNESS PORTION OF SB-989 TESTING TESTING WAS PERFORMED BY JIMMY QUINTANILLA, JQ ENGINEERING INC. THIS SITE WAS INSPECTED BY INSPECTOR MOREL IN FEBRUARY OF 2016 AND DID NOT REQUIRE INSPECTION ALL COMPONENTS WERE BEING TESTED WITHIN THE REQUIREMENTS SITE HAD (2) FAILURES UPON MY ARRIVAL, ALL REMAINING COMPONENTS WERE IN PROCESS I WILL ISSUE NOTICE OF VIOLATION FOR SB-989 REPAIRS ONCE COMPLETE RESULTS ARE RECEIVED

Eval Division: Los Angeles City Fire Department
Eval Program: UST
Eval Source: CERS

Eval General Type: Compliance Evaluation Inspection
Eval Date: 08-30-2018
Violations Found: No
Eval Type: Routine done by local agency
Eval Notes: An inspection consent was granted by Tony Karraa(owner)
Eval Division: Los Angeles County Fire Department
Eval Program: HW
Eval Source: CERS

Eval General Type: Compliance Evaluation Inspection
Eval Date: 10-09-2019
Violations Found: Yes
Eval Type: Routine done by local agency
Eval Notes: Consent to enter, inspect and take photographs was given by: Anton Karraa, Owner The Business Activities, Owner/Operator Identification, Hazardous Materials Inventory, Site Map, Emergency Response/Contingency Plan and Employee Training Plan sections were reviewed in CERS and field verified. Review and correct any violations indicated previously in this report, on or before the COMPLY BY date associated with each violation. NOTE: The LAMC, Sections (L.A.M.C. SECTION 57.105.1.4; 57.120.3; 57.121.2 and 57.121.2.1.) requires businesses that store, use or handle hazardous materials in the City of Los Angeles to obtain a Consolidated Permit from the Los Angeles Fire Department CUPA **** Annual submission of a Hazardous Materials Business Plan into California Environmental Reporting System (CERS) is required between January 1 and March 1 of every year. Per L.A.M.C. 57.121.3.5, failure to submit the required hazardous material business plan (HMBP) information annually [Truncated]

Eval Division: Los Angeles City Fire Department
Eval Program: HMRRP
Eval Source: CERS

Map ID
Direction
Distance
Elevation

MAP FINDINGS

Site

Database(s)

EDR ID Number
EPA ID Number

VINE MOBIL (Continued)

S123503627

Eval General Type: Compliance Evaluation Inspection
Eval Date: 02-18-2014
Violations Found: No
Eval Type: Routine done by local agency
Eval Notes: MET WITH FACILITY MANAGER TONY, REVIEWED STATE REQUIRED FORMS, REGISTERED ON CERS. DISCUSSED CONCERNS AND COMPLIANCE. FACILITY INSPECTION PASS - COMPLIANCE ACHIEVED.

Eval Division: Los Angeles City Fire Department
Eval Program: UST
Eval Source: CERS

Eval General Type: Other/Unknown
Eval Date: 02-18-2014
Violations Found: No
Eval Type: Other, not routine, done by local agency
Eval Notes: LINE LEAK DETECTOR TEST - CALIBRATE PROPER LEAK RATE 3.0 GPM (189 ml / minute) PASSED. ONLY ONE GRADE WITNESSED -

Eval Division: Los Angeles City Fire Department
Eval Program: UST
Eval Source: CERS

Eval General Type: Other/Unknown
Eval Date: 04-15-2019
Violations Found: No
Eval Type: Other, not routine, done by local agency
Eval Notes: Unable to resolve DO inspections greater than 30 days observed on 3/11/19 inspection. 2/27/18 Financial Responsibility violation observed & corrected during 3/11/19 inspection.

Eval Division: Los Angeles City Fire Department
Eval Program: UST
Eval Source: CERS

Affiliation:

Affiliation Type Desc: CUPA District
Entity Name: Los Angeles City Fire Department
Entity Title: Not reported
Affiliation Address: 200 North Main Street, Room 1780
Affiliation City: Los Angeles
Affiliation State: CA
Affiliation Country: Not reported
Affiliation Zip: 90012
Affiliation Phone: (213) 978-3680

Affiliation Type Desc: Document Preparer
Entity Name: Anton Karraa
Entity Title: Not reported
Affiliation Address: Not reported
Affiliation City: Not reported
Affiliation State: Not reported
Affiliation Country: Not reported
Affiliation Zip: Not reported
Affiliation Phone: Not reported

Affiliation Type Desc: Identification Signer
Entity Name: Anton Karraa
Entity Title: President
Affiliation Address: Not reported

Map ID
Direction
Distance
Elevation

MAP FINDINGS

Site

Database(s)

EDR ID Number
EPA ID Number

VINE MOBIL (Continued)

S123503627

Affiliation City: Not reported
Affiliation State: Not reported
Affiliation Country: Not reported
Affiliation Zip: Not reported
Affiliation Phone: Not reported

Affiliation Type Desc: UST Tank Operator
Entity Name: Vine Mobil
Entity Title: Not reported
Affiliation Address: 6301 W SANTA MONICA BLVD
Affiliation City: Los Angeles
Affiliation State: CA
Affiliation Country: United States
Affiliation Zip: 90038
Affiliation Phone: (323) 465-2587

Affiliation Type Desc: UST Permit Applicant
Entity Name: Anton Karraa
Entity Title: Owner
Affiliation Address: Not reported
Affiliation City: Not reported
Affiliation State: Not reported
Affiliation Country: Not reported
Affiliation Zip: Not reported
Affiliation Phone: (323) 465-2587

Affiliation Type Desc: UST Property Owner Name
Entity Name: Rabadi Service Station Corporation
Entity Title: Not reported
Affiliation Address: 6301 W Santa Monica Blvd
Affiliation City: Los Angeles
Affiliation State: CA
Affiliation Country: United States
Affiliation Zip: 90038
Affiliation Phone: (323) 465-2587

Affiliation Type Desc: Facility Mailing Address
Entity Name: Mailing Address
Entity Title: Not reported
Affiliation Address: 6301 W SANTA MONICA BLVD
Affiliation City: Los Angeles
Affiliation State: CA
Affiliation Country: Not reported
Affiliation Zip: 90038
Affiliation Phone: Not reported

Affiliation Type Desc: Legal Owner
Entity Name: RABADI SERVICE STATION, INC
Entity Title: Not reported
Affiliation Address: 6301 W SANTA MONICA BLVD
Affiliation City: Los Angeles
Affiliation State: CA
Affiliation Country: United States
Affiliation Zip: 90038
Affiliation Phone: (818) 324-6720

Affiliation Type Desc: Parent Corporation

Map ID
Direction
Distance
Elevation

MAP FINDINGS

Site

Database(s)

EDR ID Number
EPA ID Number

VINE MOBIL (Continued)

S123503627

Entity Name: RABADI SERVICE STATION, INC
Entity Title: Not reported
Affiliation Address: Not reported
Affiliation City: Not reported
Affiliation State: Not reported
Affiliation Country: Not reported
Affiliation Zip: Not reported
Affiliation Phone: Not reported

Affiliation Type Desc: Property Owner
Entity Name: Anton Karraa
Entity Title: Not reported
Affiliation Address: 6301 W SANTA MONICA BLVD
Affiliation City: LOS ANGELES
Affiliation State: CA
Affiliation Country: United States
Affiliation Zip: 90038
Affiliation Phone: (818) 324-6720

Affiliation Type Desc: UST Tank Owner
Entity Name: Vine Mobil
Entity Title: Not reported
Affiliation Address: 6301 W Santa Monica Blvd
Affiliation City: Los Angeles
Affiliation State: CA
Affiliation Country: United States
Affiliation Zip: 90038
Affiliation Phone: (323) 465-2587

Affiliation Type Desc: Environmental Contact
Entity Name: Anton Karraa
Entity Title: Not reported
Affiliation Address: 6301 W SANTA MONICA BLVD
Affiliation City: Los Angeles
Affiliation State: CA
Affiliation Country: Not reported
Affiliation Zip: 90038
Affiliation Phone: Not reported

Affiliation Type Desc: Operator
Entity Name: Vine Mobil
Entity Title: Not reported
Affiliation Address: Not reported
Affiliation City: Not reported
Affiliation State: Not reported
Affiliation Country: Not reported
Affiliation Zip: Not reported
Affiliation Phone: (323) 465-5781

MAP FINDINGS

Map ID
Direction
Distance
Elevation

Site

Database(s)

EDR ID Number
EPA ID Number

J73
SSE
< 1/8
0.123 mi.
651 ft.

MOBIL #18-LA4
6301 SANTA MONICA BL
LOS ANGELES, CA 90038

Site 11 of 14 in cluster J

LUST **S106116257**
Cortese **N/A**
CERS

Relative:
Lower

LUST:

Actual:
303 ft.

Name: MOBIL #18-LA4
Address: 6301 SANTA MONICA BL
City,State,Zip: LOS ANGELES, CA 90038
Lead Agency: LOS ANGELES RWQCB (REGION 4)
Case Type: LUST Cleanup Site
Geo Track: http://geotracker.waterboards.ca.gov/profile_report.asp?global_id=T0603799318
Global Id: T0603799318
Latitude: 34.090837
Longitude: -118.326877
Status: Completed - Case Closed
Status Date: 12/17/2009
Case Worker: DMB
RB Case Number: 900380452
Local Agency: LOS ANGELES, CITY OF
File Location: Regional Board
Local Case Number: UNK
Potential Media Affect: Aquifer used for drinking water supply
Potential Contaminants of Concern: Gasoline
Site History: Not reported

LUST:

Global Id: T0603799318
Contact Type: Regional Board Caseworker
Contact Name: DAVID M. BJOSTAD
Organization Name: LOS ANGELES RWQCB (REGION 4)
Address: 320 W. 4th Street, Suite 200
City: Los Angeles
Email: dave.bjostad@waterboards.ca.gov
Phone Number: Not reported

Global Id: T0603799318
Contact Type: Local Agency Caseworker
Contact Name: TBD
Organization Name: LOS ANGELES, CITY OF
Address: 200 N. MAIN ST. RM. 970
City: LOS ANGELES
Email: Not reported
Phone Number: 2134826528

LUST:

Global Id: T0603799318
Action Type: ENFORCEMENT
Date: 05/27/2004
Action: Staff Letter

Global Id: T0603799318
Action Type: RESPONSE
Date: 10/15/2002
Action: Monitoring Report - Quarterly

Global Id: T0603799318
Action Type: RESPONSE

Map ID
Direction
Distance
Elevation

MAP FINDINGS

Site

Database(s)

EDR ID Number
EPA ID Number

MOBIL #18-LA4 (Continued)

S106116257

Date: 04/15/2008
Action: Monitoring Report - Quarterly

Global Id: T0603799318
Action Type: RESPONSE
Date: 11/27/2002
Action: Soil and Water Investigation Report

Global Id: T0603799318
Action Type: RESPONSE
Date: 09/03/2002
Action: Soil and Water Investigation Workplan

Global Id: T0603799318
Action Type: Other
Date: 03/01/2001
Action: Leak Discovery

Global Id: T0603799318
Action Type: RESPONSE
Date: 07/15/2004
Action: Monitoring Report - Quarterly

Global Id: T0603799318
Action Type: RESPONSE
Date: 07/15/2003
Action: Monitoring Report - Quarterly

Global Id: T0603799318
Action Type: RESPONSE
Date: 04/15/2003
Action: Monitoring Report - Quarterly

Global Id: T0603799318
Action Type: RESPONSE
Date: 01/15/2004
Action: Monitoring Report - Quarterly

Global Id: T0603799318
Action Type: RESPONSE
Date: 10/15/2006
Action: Monitoring Report - Quarterly

Global Id: T0603799318
Action Type: RESPONSE
Date: 10/15/2003
Action: Monitoring Report - Quarterly

Global Id: T0603799318
Action Type: RESPONSE
Date: 04/15/2004
Action: Monitoring Report - Quarterly

Global Id: T0603799318
Action Type: RESPONSE
Date: 12/06/2007
Action: Soil and Water Investigation Workplan

Map ID
Direction
Distance
Elevation

MAP FINDINGS

Site

Database(s)

EDR ID Number
EPA ID Number

MOBIL #18-LA4 (Continued)

S106116257

Global Id: T0603799318
Action Type: RESPONSE
Date: 03/18/2005
Action: Soil and Water Investigation Workplan

Global Id: T0603799318
Action Type: RESPONSE
Date: 11/05/2003
Action: Well Installation Report

Global Id: T0603799318
Action Type: RESPONSE
Date: 10/15/2004
Action: Monitoring Report - Quarterly

Global Id: T0603799318
Action Type: RESPONSE
Date: 04/15/2005
Action: Monitoring Report - Quarterly

Global Id: T0603799318
Action Type: RESPONSE
Date: 01/15/2005
Action: Monitoring Report - Quarterly

Global Id: T0603799318
Action Type: REMEDIATION
Date: 03/12/2001
Action: Excavation

Global Id: T0603799318
Action Type: REMEDIATION
Date: 05/06/2008
Action: Soil Vapor Extraction (SVE)

Global Id: T0603799318
Action Type: RESPONSE
Date: 04/15/2006
Action: Monitoring Report - Quarterly

Global Id: T0603799318
Action Type: RESPONSE
Date: 10/15/2005
Action: Monitoring Report - Quarterly

Global Id: T0603799318
Action Type: RESPONSE
Date: 01/15/2006
Action: Monitoring Report - Quarterly

Global Id: T0603799318
Action Type: Other
Date: 04/20/2001
Action: Leak Reported

Global Id: T0603799318
Action Type: RESPONSE

Map ID
Direction
Distance
Elevation

MAP FINDINGS

Site

Database(s)

EDR ID Number
EPA ID Number

MOBIL #18-LA4 (Continued)

S106116257

Date: 07/15/2005
Action: Monitoring Report - Quarterly

Global Id: T0603799318
Action Type: RESPONSE
Date: 07/15/2006
Action: Monitoring Report - Quarterly

Global Id: T0603799318
Action Type: RESPONSE
Date: 07/15/2007
Action: Monitoring Report - Quarterly

Global Id: T0603799318
Action Type: RESPONSE
Date: 10/15/2007
Action: Monitoring Report - Quarterly

Global Id: T0603799318
Action Type: RESPONSE
Date: 01/15/2007
Action: Monitoring Report - Quarterly

Global Id: T0603799318
Action Type: ENFORCEMENT
Date: 06/15/2009
Action: Staff Letter

Global Id: T0603799318
Action Type: RESPONSE
Date: 12/12/2008
Action: Well Installation Report

Global Id: T0603799318
Action Type: RESPONSE
Date: 10/15/2008
Action: Monitoring Report - Quarterly

Global Id: T0603799318
Action Type: RESPONSE
Date: 01/15/2009
Action: Monitoring Report - Quarterly

Global Id: T0603799318
Action Type: RESPONSE
Date: 08/18/2008
Action: Pilot Study / Treatability Workplan

Global Id: T0603799318
Action Type: RESPONSE
Date: 09/19/2007
Action: Interim Remedial Action Report

Global Id: T0603799318
Action Type: RESPONSE
Date: 04/15/2007
Action: Monitoring Report - Quarterly

Map ID
Direction
Distance
Elevation

MAP FINDINGS

Site

Database(s)

EDR ID Number
EPA ID Number

MOBIL #18-LA4 (Continued)

S106116257

Global Id: T0603799318
Action Type: RESPONSE
Date: 09/12/2007
Action: Soil and Water Investigation Report

Global Id: T0603799318
Action Type: RESPONSE
Date: 05/14/2008
Action: Soil and Water Investigation Workplan

Global Id: T0603799318
Action Type: RESPONSE
Date: 01/15/2008
Action: Monitoring Report - Quarterly

Global Id: T0603799318
Action Type: ENFORCEMENT
Date: 08/30/2002
Action: Staff Letter

Global Id: T0603799318
Action Type: ENFORCEMENT
Date: 07/30/2002
Action: Staff Letter

Global Id: T0603799318
Action Type: ENFORCEMENT
Date: 11/05/2009
Action: Site Visit / Inspection / Sampling

Global Id: T0603799318
Action Type: ENFORCEMENT
Date: 12/17/2009
Action: Closure/No Further Action Letter

Global Id: T0603799318
Action Type: RESPONSE
Date: 07/15/2009
Action: Monitoring Report - Semi-Annually

Global Id: T0603799318
Action Type: RESPONSE
Date: 04/17/2009
Action: Well Installation Report

Global Id: T0603799318
Action Type: RESPONSE
Date: 04/15/2009
Action: Monitoring Report - Quarterly

Global Id: T0603799318
Action Type: RESPONSE
Date: 01/15/2003
Action: Monitoring Report - Quarterly

Global Id: T0603799318
Action Type: RESPONSE

Map ID
Direction
Distance
Elevation

MAP FINDINGS

Site

Database(s)

EDR ID Number
EPA ID Number

MOBIL #18-LA4 (Continued)

S106116257

Date: 07/07/2009
Action: Pilot Study/ Treatability Report

Global Id: T0603799318
Action Type: RESPONSE
Date: 10/15/2009
Action: Monitoring Report - Semi-Annually

Global Id: T0603799318
Action Type: RESPONSE
Date: 09/29/2009
Action: Request for Closure

LUST:

Global Id: T0603799318
Status: Open - Case Begin Date
Status Date: 03/01/2001

Global Id: T0603799318
Status: Open - Site Assessment
Status Date: 11/29/2001

Global Id: T0603799318
Status: Open - Site Assessment
Status Date: 01/02/2002

Global Id: T0603799318
Status: Open - Site Assessment
Status Date: 11/13/2002

Global Id: T0603799318
Status: Open - Site Assessment
Status Date: 09/12/2003

Global Id: T0603799318
Status: Open - Site Assessment
Status Date: 03/18/2005

Global Id: T0603799318
Status: Open - Site Assessment
Status Date: 10/26/2005

Global Id: T0603799318
Status: Open - Site Assessment
Status Date: 08/12/2007

Global Id: T0603799318
Status: Open - Site Assessment
Status Date: 12/06/2007

Global Id: T0603799318
Status: Open - Site Assessment
Status Date: 05/14/2008

Global Id: T0603799318
Status: Open - Site Assessment
Status Date: 11/07/2008

Map ID
Direction
Distance
Elevation

MAP FINDINGS

Site

Database(s)

EDR ID Number
EPA ID Number

MOBIL #18-LA4 (Continued)

S106116257

Global Id: T0603799318
Status: Open - Site Assessment
Status Date: 03/16/2009

Global Id: T0603799318
Status: Completed - Case Closed
Status Date: 12/17/2009

LUST REG 4:

Region: 4
Regional Board: 04
County: Los Angeles
Facility Id: 900380452
Status: Pollution Characterization
Substance: Gasoline
Substance Quantity: Not reported
Local Case No: UNK
Case Type: Groundwater
Abatement Method Used at the Site: Not reported
Global ID: T0603799318
W Global ID: Not reported
Staff: TCS
Local Agency: 19050
Cross Street: Not reported
Enforcement Type: NA
Date Leak Discovered: 3/1/2001
Date Leak First Reported: 4/20/2001
Date Leak Record Entered: Not reported
Date Confirmation Began: Not reported
Date Leak Stopped: Not reported
Date Case Last Changed on Database: 9/20/2002
Date the Case was Closed: Not reported
How Leak Discovered: OM
How Leak Stopped: Not reported
Cause of Leak: Corrosion
Leak Source: Piping
Operator: NICK PUIG
Water System: Not reported
Well Name: Not reported
Approx. Dist To Production Well (ft): 9823.672755498792460279299989
Source of Cleanup Funding: Piping
Preliminary Site Assessment Workplan Submitted: Not reported
Preliminary Site Assessment Began: Not reported
Pollution Characterization Began: 11/29/2001
Remediation Plan Submitted: Not reported
Remedial Action Underway: Not reported
Post Remedial Action Monitoring Began: Not reported
Enforcement Action Date: Not reported
Historical Max MTBE Date: 5/8/2003
Hist Max MTBE Conc in Groundwater: 7050
Hist Max MTBE Conc in Soil: 250
Significant Interim Remedial Action Taken: Not reported
GW Qualifier: =
Soil Qualifier: =
Organization: Not reported
Owner Contact: Not reported

Map ID
Direction
Distance
Elevation

MAP FINDINGS

Site

Database(s)

EDR ID Number
EPA ID Number

MOBIL #18-LA4 (Continued)

S106116257

Responsible Party: NICK PUIG
RP Address: 3700 W. 190TH ST., TPT2
Program: LUST
Lat/Long: 34.090837 / -1
Local Agency Staff: Not reported
Beneficial Use: Not reported
Priority: Not reported
Cleanup Fund Id: Not reported
Suspended: Not reported
Assigned Name: Not reported
Summary: Haz Mat incident report filed

CORTESE:

Name: MOBIL #18-LA4
Address: 6301 SANTA MONICA BL
City,State,Zip: LOS ANGELES, CA 90038
Region: CORTESE
Envirostor Id: Not reported
Global ID: T0603799318
Site/Facility Type: LUST CLEANUP SITE
Cleanup Status: COMPLETED - CASE CLOSED
Status Date: Not reported
Site Code: Not reported
Latitude: Not reported
Longitude: Not reported
Owner: Not reported
Enf Type: Not reported
Swat R: Not reported
Flag: active
Order No: Not reported
Waste Discharge System No: Not reported
Effective Date: Not reported
Region 2: Not reported
WID Id: Not reported
Solid Waste Id No: Not reported
Waste Management Uit Name: Not reported
File Name: Active Open

CERS:

Name: MOBIL #18-LA4
Address: 6301 SANTA MONICA BL
City,State,Zip: LOS ANGELES, CA 90038
Site ID: 260887
CERS ID: T0603799318
CERS Description: Leaking Underground Storage Tank Cleanup Site

Affiliation:

Affiliation Type Desc: Local Agency Caseworker
Entity Name: TBD - LOS ANGELES, CITY OF
Entity Title: Not reported
Affiliation Address: 200 N. MAIN ST. RM. 970
Affiliation City: LOS ANGELES
Affiliation State: CA
Affiliation Country: Not reported
Affiliation Zip: Not reported
Affiliation Phone: 2134826528

Map ID
Direction
Distance
Elevation

MAP FINDINGS

Site

Database(s)

EDR ID Number
EPA ID Number

MOBIL #18-LA4 (Continued)

S106116257

Affiliation Type Desc: Regional Board Caseworker
Entity Name: DAVID M. BJOSTAD - LOS ANGELES RWQCB (REGION 4)
Entity Title: Not reported
Affiliation Address: 320 W. 4th Street, Suite 200
Affiliation City: Los Angeles
Affiliation State: CA
Affiliation Country: Not reported
Affiliation Zip: Not reported
Affiliation Phone: Not reported

**G74
SW
< 1/8
0.123 mi.
651 ft.**

**A & M AUTOMOTIVE REPAIR
1111 N COLE AVE
LOS ANGELES, CA 90038**

Site 3 of 8 in cluster G

**CERS HAZ WASTE
SWEEPS UST
CA FID UST
HAZMAT
CERS**

**S101584987
N/A**

**Relative:
Lower
Actual:
304 ft.**

CERS HAZ WASTE:
Name: A/M AUTO REPAIR SHOP & SALES
Address: 1111 N COLE AVE
City,State,Zip: LOS ANGELES, CA 90038
Site ID: 89066
CERS ID: 10247785
CERS Description: Hazardous Waste Generator

SWEEPS UST:

Name: A & M AUTOMOTIVE REPAIR
Address: 1111 N COLE AVE
City: LOS ANGELES
Status: Not reported
Comp Number: 8113
Number: Not reported
Board Of Equalization: Not reported
Referral Date: Not reported
Action Date: Not reported
Created Date: Not reported
Owner Tank Id: Not reported
SWRCB Tank Id: 19-050-008113-000001
Tank Status: Not reported
Capacity: 550
Active Date: Not reported
Tank Use: OIL
STG: WASTE
Content: WASTE OIL
Number Of Tanks: 1

CA FID UST:

Facility ID: 19017868
Regulated By: UTKNI
Regulated ID: Not reported
Cortese Code: Not reported
SIC Code: Not reported
Facility Phone: 2134625533
Mail To: Not reported
Mailing Address: 1339 N GENESEE AVE
Mailing Address 2: Not reported
Mailing City,St,Zip: LOS ANGELES 90038

Map ID
Direction
Distance
Elevation

MAP FINDINGS

Site

Database(s)

EDR ID Number
EPA ID Number

A & M AUTOMOTIVE REPAIR (Continued)

S101584987

Contact: Not reported
Contact Phone: Not reported
DUNS Number: Not reported
NPDES Number: Not reported
EPA ID: Not reported
Comments: Not reported
Status: Inactive

LOS ANGELES HM:

Name: A&M AUTO REPAIR SHOP & SALES
Address: 1111 N COLE AVE
City,State,Zip: LOS ANGELES, CA 90038
Facility ID: FA0020949
Last Run Date: 06/01/2019
Status: INACTIVE

CERS:

Name: A/M AUTO REPAIR SHOP & SALES
Address: 1111 N COLE AVE
City,State,Zip: LOS ANGELES, CA 90038
Site ID: 89066
CERS ID: 10247785
CERS Description: Chemical Storage Facilities

Violations:

Site ID: 89066
Site Name: A/M AUTO REPAIR SHOP & SALES
Violation Date: 06-27-2016
Citation: HSC 6.95 25508(a)(1) - California Health and Safety Code, Chapter 6.95, Section(s) 25508(a)(1)

Violation Description: Failure to complete and electronically submit hazardous material inventory information for all reportable hazardous materials on site at or above reportable quantities.

Violation Notes: Returned to compliance on 11/19/2018. Violations closed due to inactivation of the program element

Violation Division: Los Angeles City Fire Department
Violation Program: HMRRP
Violation Source: CERS

Site ID: 89066
Site Name: A/M AUTO REPAIR SHOP & SALES
Violation Date: 06-27-2016
Citation: HSC 6.95 25508(a)(1) - California Health and Safety Code, Chapter 6.95, Section(s) 25508(a)(1)

Violation Description: Failure to establish and electronically submit an adequate emergency response plan and procedures for a release or threatened release of a hazardous material.

Violation Notes: Returned to compliance on 11/19/2018. Violations closed due to inactivation of the program element

Violation Division: Los Angeles City Fire Department
Violation Program: HMRRP
Violation Source: CERS

Site ID: 89066
Site Name: A/M AUTO REPAIR SHOP & SALES
Violation Date: 06-27-2016
Citation: HSC 6.95 25505.1 - California Health and Safety Code, Chapter 6.95,

Map ID
Direction
Distance
Elevation

MAP FINDINGS

Site

Database(s)

EDR ID Number
EPA ID Number

A & M AUTOMOTIVE REPAIR (Continued)

S101584987

Violation Description: Section(s) 25505.1
Failure to provide a copy of the business plan to the owner or the owner's agent within five working days after receiving a request for a copy from the owner or the owner's agent.

Violation Notes: Returned to compliance on 11/19/2018. Violations closed due to inactivation of the program element

Violation Division: Los Angeles City Fire Department
Violation Program: HMRRP
Violation Source: CERS

Site ID: 89066
Site Name: A/M AUTO REPAIR SHOP & SALES
Violation Date: 06-27-2016
Citation: HSC 6.95 25505.1 - California Health and Safety Code, Chapter 6.95, Section(s) 25505.1

Violation Description: Failure to notify property owner in writing that the business is subject to the business plan program and has complied with its provisions.

Violation Notes: Returned to compliance on 11/19/2018. Violations closed due to inactivation of the program element

Violation Division: Los Angeles City Fire Department
Violation Program: HMRRP
Violation Source: CERS

Site ID: 89066
Site Name: A/M AUTO REPAIR SHOP & SALES
Violation Date: 06-27-2016
Citation: HSC 6.95 25508(a)(1) - California Health and Safety Code, Chapter 6.95, Section(s) 25508(a)(1)

Violation Description: Failure to establish and electronically submit an adequate training program in safety procedures in the event of a release or threatened release of a hazardous material.

Violation Notes: Returned to compliance on 11/19/2018. Violations closed due to inactivation of the program element

Violation Division: Los Angeles City Fire Department
Violation Program: HMRRP
Violation Source: CERS

Site ID: 89066
Site Name: A/M AUTO REPAIR SHOP & SALES
Violation Date: 06-27-2016
Citation: HSC 6.95 25507 - California Health and Safety Code, Chapter 6.95, Section(s) 25507

Violation Description: Failure to adequately establish and implement a business plan when storing/handling a hazardous material at or above reportable quantities.

Violation Notes: Returned to compliance on 11/19/2018. Violations closed due to inactivation of the program element

Violation Division: Los Angeles City Fire Department
Violation Program: HMRRP
Violation Source: CERS

Site ID: 89066
Site Name: A/M AUTO REPAIR SHOP & SALES
Violation Date: 06-27-2016
Citation: HSC 6.95 25508.2 - California Health and Safety Code, Chapter 6.95, Section(s) 25508.2

Map ID
Direction
Distance
Elevation

MAP FINDINGS

Site

Database(s)

EDR ID Number
EPA ID Number

A & M AUTOMOTIVE REPAIR (Continued)

S101584987

Violation Description: Failure to annually review and electronically certify that the business plan is complete and accurate on or before the annual due date.

Violation Notes: Returned to compliance on 11/19/2018. Violations closed due to inactivation of the program element

Violation Division: Los Angeles City Fire Department
Violation Program: HMRRP
Violation Source: CERS

Site ID: 89066
Site Name: A/M AUTO REPAIR SHOP & SALES
Violation Date: 06-27-2016
Citation: HSC 6.95 25505(a)(4) - California Health and Safety Code, Chapter 6.95, Section(s) 25505(a)(4)

Violation Description: Failure to provide initial and annual training to all employees in safety procedures in the event of a release or threatened release of a hazardous material or failure to document and maintain training records for a minimum of three years.

Violation Notes: Returned to compliance on 11/19/2018. Violations closed due to inactivation of the program element

Violation Division: Los Angeles City Fire Department
Violation Program: HMRRP
Violation Source: CERS

Site ID: 89066
Site Name: A/M AUTO REPAIR SHOP & SALES
Violation Date: 06-27-2016
Citation: HSC 6.95 25508.1(a)-(f) - California Health and Safety Code, Chapter 6.95, Section(s) 25508.1(a)-(f)

Violation Description: Failure to electronically update business plan within 30 days of any one of the following events: A 100 percent or more increase in the quantity of a previously disclosed material. Any handling of a previously undisclosed hazardous materials at or above reportable quantities. A change of business address, business ownership, or business name. A substantial change in the handler's operations that requires modification to any portion of the business plan.

Violation Notes: Returned to compliance on 11/19/2018. Violations closed due to inactivation of the program element

Violation Division: Los Angeles City Fire Department
Violation Program: HMRRP
Violation Source: CERS

Site ID: 89066
Site Name: A/M AUTO REPAIR SHOP & SALES
Violation Date: 06-27-2016
Citation: HSC 6.95 25508(a)(1) - California Health and Safety Code, Chapter 6.95, Section(s) 25508(a)(1)

Violation Description: Failure to complete and electronically submit a business plan when storing/handling a hazardous material at or above reportable quantities.

Violation Notes: Returned to compliance on 11/19/2018. Violations closed due to inactivation of the program element

Violation Division: Los Angeles City Fire Department
Violation Program: HMRRP
Violation Source: CERS

Site ID: 89066

Map ID
Direction
Distance
Elevation

MAP FINDINGS

Site

Database(s)

EDR ID Number
EPA ID Number

A & M AUTOMOTIVE REPAIR (Continued)

S101584987

Site Name: A/M AUTO REPAIR SHOP & SALES
Violation Date: 06-27-2016
Citation: HSC 6.95 25508(a)(1) - California Health and Safety Code, Chapter 6.95, Section(s) 25508(a)(1)
Violation Description: Failure to complete and electronically submit a site map with all required content.
Violation Notes: Returned to compliance on 11/19/2018. Violations closed due to inactivation of the program element
Violation Division: Los Angeles City Fire Department
Violation Program: HMRRP
Violation Source: CERS

Site ID: 89066
Site Name: A/M AUTO REPAIR SHOP & SALES
Violation Date: 06-27-2016
Citation: 19 CCR 6.95 25508(a)(1) - California Code of Regulations, Title 19, Chapter 6.95, Section(s) 25508(a)(1)
Violation Description: Failure to complete and electronically submit the Business Activities Page and/or Business Owner Operator Identification Page.
Violation Notes: Returned to compliance on 11/19/2018. Violations closed due to inactivation of the program element
Violation Division: Los Angeles City Fire Department
Violation Program: HMRRP
Violation Source: CERS

Evaluation:
Eval General Type: Compliance Evaluation Inspection
Eval Date: 04-03-2017
Violations Found: No
Eval Type: Routine done by local agency
Eval Notes: Responded to an email from Allen Finkelstein (owners son) advising they do not have any hazardous materials to report. Confirmed on 4-3-2017 business is under the threshold for reporting. Business only has new oil in quarts equaling approx 20 gallons. Referral sent to DMU.
Eval Division: Los Angeles City Fire Department
Eval Program: HMRRP
Eval Source: CERS

Eval General Type: Other/Unknown
Eval Date: 07-01-2013
Violations Found: No
Eval Type: Other, not routine, done by local agency
Eval Notes: Not reported
Eval Division: Los Angeles City Fire Department
Eval Program: HMRRP
Eval Source: CERS

Eval General Type: Compliance Evaluation Inspection
Eval Date: 07-21-2015
Violations Found: No
Eval Type: Routine done by local agency
Eval Notes: MICHAEL FINKELSTEIN
Eval Division: Los Angeles County Fire Department
Eval Program: HW
Eval Source: CERS

Map ID
Direction
Distance
Elevation

MAP FINDINGS

Site

Database(s)

EDR ID Number
EPA ID Number

A & M AUTOMOTIVE REPAIR (Continued)

S101584987

Eval General Type: Compliance Evaluation Inspection
Eval Date: 06-27-2016
Violations Found: Yes
Eval Type: Routine done by local agency
Eval Notes: On site for routine hazardous materials and business emergency plan inspection. Consent to enter and inspect was given by MICHAEL FINKELSTEIN - OWNER. Observed the facility and inspected hazardous materials storage. Annual employee safety training records were not maintained. Facility has also not electronically disclosed the onsite hazardous materials inventory or submitted a business emergency plan in California Environmental Reporting System (CERS). Please go to <https://cersbusiness2.calepa.ca.gov> to complete a chemical inventory disclosure and business emergency plan. The facility is responsible for identifying all hazardous materials, to include hazardous wastes, which are above disclosure thresholds. If there is a change in the type or amount of chemicals that are maintained on site, please submit revised documents (electronically) within 30 days of the change.
Eval Division: Los Angeles City Fire Department
Eval Program: HMRRP
Eval Source: CERS

Eval General Type: Compliance Evaluation Inspection
Eval Date: 08-20-2018
Violations Found: No
Eval Type: Routine done by local agency
Eval Notes: As seen from public view.
Eval Division: Los Angeles County Fire Department
Eval Program: HW
Eval Source: CERS

Affiliation:

Affiliation Type Desc: CUPA District
Entity Name: Los Angeles City Fire Department
Entity Title: Not reported
Affiliation Address: 200 North Main Street, Room 1780
Affiliation City: Los Angeles
Affiliation State: CA
Affiliation Country: Not reported
Affiliation Zip: 90012
Affiliation Phone: (213) 978-3680

Affiliation Type Desc: Legal Owner
Entity Name: Michael Finkelstein
Entity Title: Not reported
Affiliation Address: 1111 Cole Ave
Affiliation City: Los Angeles
Affiliation State: CA
Affiliation Country: United States
Affiliation Zip: 90038
Affiliation Phone: (323) 462-5533

Affiliation Type Desc: Parent Corporation
Entity Name: A/M AUTO REPAIR SHOP & SALES
Entity Title: Not reported
Affiliation Address: Not reported
Affiliation City: Not reported
Affiliation State: Not reported

Map ID
 Direction
 Distance
 Elevation

MAP FINDINGS

Site

Database(s)

EDR ID Number
 EPA ID Number

A & M AUTOMOTIVE REPAIR (Continued)

S101584987

Affiliation Country:	Not reported
Affiliation Zip:	Not reported
Affiliation Phone:	Not reported
Affiliation Type Desc:	Environmental Contact
Entity Name:	Michael Finkelstein
Entity Title:	Not reported
Affiliation Address:	1111 Cole Ave
Affiliation City:	Los Angeles
Affiliation State:	CA
Affiliation Country:	Not reported
Affiliation Zip:	90038
Affiliation Phone:	Not reported
Affiliation Type Desc:	Facility Mailing Address
Entity Name:	Mailing Address
Entity Title:	Not reported
Affiliation Address:	1111 N COLE AV
Affiliation City:	LOS ANGELES
Affiliation State:	CA
Affiliation Country:	Not reported
Affiliation Zip:	90038
Affiliation Phone:	Not reported
Affiliation Type Desc:	Operator
Entity Name:	Michael Finkelstein
Entity Title:	Not reported
Affiliation Address:	Not reported
Affiliation City:	Not reported
Affiliation State:	Not reported
Affiliation Country:	Not reported
Affiliation Zip:	Not reported
Affiliation Phone:	(323) 462-5533

G75
SW
 < 1/8
 0.123 mi.
 651 ft.

EXPERT TRANSMISSIONS
1111 N COLE AVE
LOS ANGELES, CA 90038

EDR Hist Auto 1020655505
N/A

Site 4 of 8 in cluster G

Relative:
Lower

EDR Hist Auto

Actual:
304 ft.

Year:	Name:	Type:
1985	EXPERT TRANSMISSIONS	Automotive Repair Shops, NEC
1986	EXPERT TRANSMISSIONS	Automotive Repair Shops, NEC
1987	EXPERT TRANSMISSIONS	Automotive Repair Shops, NEC
1988	EXPERT TRANSMISSIONS	Automotive Repair Shops, NEC
1989	EXPERT TRANSMISSIONS	Automotive Transmission Repair Shops
1990	EXPERT TRANSMISSIONS	Automotive Transmission Repair Shops
1993	A&M AUTO REPAIR & SALES	General Automotive Repair Shops
1994	A&M AUTO REPAIR & SALES	General Automotive Repair Shops
1995	A&M AUTO REPAIR & SALES	General Automotive Repair Shops
1996	A&M AUTO REPAIR & SALES	General Automotive Repair Shops
1997	A&M AUTO REPAIR & SALES	General Automotive Repair Shops
1998	A&M AUTO REPAIR & SALES	General Automotive Repair Shops
1999	A&M AUTO REPAIR & SALES	General Automotive Repair Shops
2000	A&M AUTO REPAIR & SALES	General Automotive Repair Shops

Map ID
Direction
Distance
Elevation

MAP FINDINGS

Site

Database(s)

EDR ID Number
EPA ID Number

EXPERT TRANSMISSIONS (Continued)

1020655505

2001	A&M AUTO REPAIR & SALES	General Automotive Repair Shops
2002	A&M AUTO REPAIR & SALES	General Automotive Repair Shops
2003	A&M AUTO REPAIR & SALES	General Automotive Repair Shops
2004	A&M AUTO REPAIR & SALES	General Automotive Repair Shops
2005	A&M AUTO REPAIR & SALES	General Automotive Repair Shops
2006	A&M AUTO REPAIR & SALES	General Automotive Repair Shops
2007	A&M AUTO REPAIR & SALES	General Automotive Repair Shops
2008	A&M AUTO REPAIR & SALES	General Automotive Repair Shops
2009	A&M AUTO REPAIR & SALES	General Automotive Repair Shops
2010	A&M AUTO REPAIR & SALES	General Automotive Repair Shops
2011	A&M AUTO REPAIR & SALES	General Automotive Repair Shops
2012	A&M AUTO REPAIR & SALES	General Automotive Repair Shops
2013	A&M AUTO REPAIR & SALES	General Automotive Repair Shops
2014	A&M AUTO REPAIR & SALES	General Automotive Repair Shops

G76
SW
1/8-1/4
0.126 mi.
663 ft.

CARMEL TOWING & TRANSPORT INC DBA PRO AUTO SHOP
1107 COLE AVE
LOS ANGELES, CA 90038

RCRA NonGen / NLR

1024829030
CAL000361576

Site 5 of 8 in cluster G

Relative:
Lower

RCRA NonGen / NLR:

Date form received by agency: 2011-03-08 00:00:00.0

Actual:
304 ft.

Facility name: CARMEL TOWING & TRANSPORT INC DBA PRO AUTO SHOP

Facility address: 1107 COLE AVE
LOS ANGELES, CA 90038-1501

EPA ID: CAL000361576

Contact: EDVIN ROSTAMIAN

Contact address: 1107 COLE AVE
LOS ANGELES, CA 90038

Contact country: Not reported

Contact telephone: 323-871-1629

Contact email: GPSROADSIDE@GMAIL.COM

EPA Region: 09

Classification: Non-Generator

Description: Handler: Non-Generators do not presently generate hazardous waste

Owner/Operator Summary:

Owner/operator name: CARMEL TOWING & TRANSPORT INC

Owner/operator address: 1107 COLE AVE
LOS ANGELES, CA 90038

Owner/operator country: Not reported

Owner/operator telephone: 323-871-1629

Owner/operator email: Not reported

Owner/operator fax: Not reported

Owner/operator extension: Not reported

Legal status: Other

Owner/Operator Type: Owner

Owner/Op start date: Not reported

Owner/Op end date: Not reported

Owner/operator name: EDVIN ROSTAMIAN

Owner/operator address: 1107 COLE AVE
LOS ANGELES, CA 90038

Owner/operator country: Not reported

Owner/operator telephone: 323-871-1629

Owner/operator email: Not reported

Map ID
Direction
Distance
Elevation

MAP FINDINGS

Site

Database(s)

EDR ID Number
EPA ID Number

CARMEL TOWING & TRANSPORT INC DBA PRO AUTO SHOP (Continued)

1024829030

Owner/operator fax: Not reported
Owner/operator extension: Not reported
Legal status: Other
Owner/Operator Type: Operator
Owner/Op start date: Not reported
Owner/Op end date: Not reported

Handler Activities Summary:

U.S. importer of hazardous waste: No
Mixed waste (haz. and radioactive): No
Recycler of hazardous waste: No
Transporter of hazardous waste: No
Treater, storer or disposer of HW: No
Underground injection activity: No
On-site burner exemption: No
Furnace exemption: No
Used oil fuel burner: No
Used oil processor: No
User oil refiner: No
Used oil fuel marketer to burner: No
Used oil Specification marketer: No
Used oil transfer facility: No
Used oil transporter: No

Violation Status: No violations found

**G77
SW
1/8-1/4
0.126 mi.
663 ft.**

**PRO AUTO SHOP
1107 N COLE AVE
LOS ANGELES, CA 90038
Site 6 of 8 in cluster G**

**CERS HAZ WASTE S123537007
HAZMAT N/A**

**Relative:
Lower
Actual:
304 ft.**

CERS HAZ WASTE:
Name: PRO AUTO SHOP
Address: 1107 N COLE AVE
City,State,Zip: LOS ANGELES, CA 90038
Site ID: 145019
CERS ID: 10256938
CERS Description: Hazardous Waste Generator

Violations:

Site ID: 145019
Site Name: PRO AUTO SHOP
Violation Date: 08-20-2018
Citation: 22 CCR 12 66262.34(f) - California Code of Regulations, Title 22, Chapter 12, Section(s) 66262.34(f)
Violation Description: Failure to properly label hazardous waste accumulation containers and portable tanks with the following requirements: "Hazardous Waste", name and address of the generator, physical and chemical characteristics of the Hazardous Waste, and starting accumulation date.

Violation Notes: Returned to compliance on 08/20/2018. OBSERVATION: All hazardous waste containers shall be marked with the following information: 1) the words G Hazardous WasteG ; 2) name and address of generator; 3) hazardous properties; 4) physical state; 5) composition (contents); 6) accumulation start date. -Observed incomplete hazardous waste labels on the used oil and waste anti-freeze drums. CORRECTIVE ACTION: Immediately label these containers and ensure that all containers are marked with all the required information by 09/19/18. NOTE: manager

Map ID
Direction
Distance
Elevation

MAP FINDINGS

Site

Database(s)

EDR ID Number
EPA ID Number

PRO AUTO SHOP (Continued)

S123537007

Violation Division: provided complete labels before the end of the inspection.
Los Angeles County Fire Department
Violation Program: HW
Violation Source: CERS

Evaluation:

Eval General Type: Compliance Evaluation Inspection
Eval Date: 08-20-2018
Violations Found: Yes
Eval Type: Routine done by local agency
Eval Notes: Eddie Carranza (Manager)
Eval Division: Los Angeles County Fire Department
Eval Program: HW
Eval Source: CERS

Eval General Type: Compliance Evaluation Inspection
Eval Date: 07-21-2015
Violations Found: No
Eval Type: Routine done by local agency
Eval Notes: EDVIN ROSTAMIAN This business will be referred to L.A. City Fire Dept./ CUPA for the Hazardous Materials program. Two 55 gallon drums for Used Oil & one 55 gallon drum for Used Coolant were observed on site.
Eval Division: Los Angeles County Fire Department
Eval Program: HW
Eval Source: CERS

Affiliation:

Affiliation Type Desc: CUPA District
Entity Name: Los Angeles City Fire Department
Entity Title: Not reported
Affiliation Address: 200 North Main Street, Room 1780
Affiliation City: Los Angeles
Affiliation State: CA
Affiliation Country: Not reported
Affiliation Zip: 90012
Affiliation Phone: (213) 978-3680

Affiliation Type Desc: Parent Corporation
Entity Name: PRO AUTO SHOP
Entity Title: Not reported
Affiliation Address: Not reported
Affiliation City: Not reported
Affiliation State: Not reported
Affiliation Country: Not reported
Affiliation Zip: Not reported
Affiliation Phone: Not reported

Affiliation Type Desc: Facility Mailing Address
Entity Name: Mailing Address
Entity Title: Not reported
Affiliation Address: 1107 N COLE AVENUE
Affiliation City: LOS ANGELES
Affiliation State: CA
Affiliation Country: Not reported
Affiliation Zip: 90038

Map ID
Direction
Distance
Elevation

MAP FINDINGS

Site

Database(s)

EDR ID Number
EPA ID Number

PRO AUTO SHOP (Continued)

S123537007

Affiliation Phone: Not reported

LOS ANGELES HM:

Name: PRO AUTO SHOP
Address: 1107 N COLE AVE
City,State,Zip: LOS ANGELES, CA 90038
Facility ID: FA0032952
Last Run Date: 06/01/2019
Status: INACTIVE

**I78
SSE
1/8-1/4
0.126 mi.
666 ft.**

**FILMSERVICE LABORATORIES INC
6327 W SANTA MONICA BLVD
LOS ANGELES, CA 90038**

**HAZMAT S123545374
N/A**

Site 9 of 16 in cluster I

**Relative:
Lower
Actual:
302 ft.**

LOS ANGELES HM:
Name: FILMSERVICE LABORATORIES INC
Address: 6327 W SANTA MONICA BLVD
City,State,Zip: LOS ANGELES, CA 90038
Facility ID: FA0011889
Last Run Date: 06/01/2019
Status: INACTIVE

**I79
SSE
1/8-1/4
0.130 mi.
687 ft.**

**EPISCOPAL SCHOOL OF LOS ANGELES
6325 & 6331 - 6363 SANTA MONICA BOULEVARD
LOS ANGELES, CA 90038**

**ENVIROSTOR VCP S120714329
N/A**

Site 10 of 16 in cluster I

**Relative:
Lower
Actual:
302 ft.**

ENVIROSTOR:
Name: EPISCOPAL SCHOOL OF LOS ANGELES
Address: 6325 & 6331 - 6363 SANTA MONICA BOULEVARD
City,State,Zip: LOS ANGELES, CA 90038
Facility ID: 60002485
Status: Inactive - Action Required
Status Date: 06/25/2018
Site Code: 404939
Site Type: Voluntary Cleanup
Site Type Detailed: Voluntary Cleanup
Acres: 0.77
NPL: NO
Regulatory Agencies: SMBRP
Lead Agency: SMBRP
Program Manager: Aslam Shareef
Supervisor: Shahir Haddad
Division Branch: Southern California Schools & Brownfields Outreach
Assembly: , 50
Senate: , 26
Special Program: CLRRRA Liability Immunity (AB 389)
Restricted Use: YES
Site Mgmt Req: NONE SPECIFIED
Funding: Responsible Party
Latitude: 34.09075
Longitude: -118.3276

Map ID
Direction
Distance
Elevation

MAP FINDINGS

Site

Database(s)

EDR ID Number
EPA ID Number

EPISCOPAL SCHOOL OF LOS ANGELES (Continued)

S120714329

APN: NONE SPECIFIED
Past Use: PHOTOGRAPHIC PROCESSING
Potential COC: Tetrachloroethylene (PCE Vinyl chloride)
Confirmed COC: 30022-NO 30028-NO
Potential Description: IA, SV
Alias Name: 401829
Alias Type: Project Code (Site Code)
Alias Name: 404939
Alias Type: Project Code (Site Code)
Alias Name: 60002485
Alias Type: Envirostor ID Number

Completed Info:

Completed Area Name: PROJECT WIDE
Completed Sub Area Name: Not reported
Completed Document Type: Other Report
Completed Date: 02/08/2017
Comments: Background documents: 1) Phase I ESA - 6325 Santa Monica Blvd dated 02/27/12 2) Phase II Investigation - 6323-6327 Santa Monica Blvd dated 03/22/12 3) Environmental Site Assessment 6331-6363 Santa Monica Blvd dated 02/01/16

Completed Area Name: PROJECT WIDE
Completed Sub Area Name: Not reported
Completed Document Type: Preliminary Endangerment Assessment Report
Completed Date: 09/21/2017
Comments: investigation complete. DTSC recommended Land use restriction due to data/information gap

Completed Area Name: PROJECT WIDE
Completed Sub Area Name: Not reported
Completed Document Type: California Land Reuse and Revitalization Agreement
Completed Date: 05/04/2017
Comments: CLRRRA was fully executed.

Completed Area Name: PROJECT WIDE
Completed Sub Area Name: Not reported
Completed Document Type: Correspondence
Completed Date: 05/05/2017
Comments: Letter processed

Completed Area Name: PROJECT WIDE
Completed Sub Area Name: Not reported
Completed Document Type: Annual Oversight Cost Estimate
Completed Date: 09/11/2017
Comments: Annual cost estimate mailed to RP.

Completed Area Name: PROJECT WIDE
Completed Sub Area Name: Not reported
Completed Document Type: Correspondence
Completed Date: 12/01/2017
Comments: DTSC processed Inactive Status Letter

Future Area Name: Not reported
Future Sub Area Name: Not reported
Future Document Type: Not reported
Future Due Date: Not reported
Schedule Area Name: Not reported

Map ID
Direction
Distance
Elevation

MAP FINDINGS

Site

Database(s)

EDR ID Number
EPA ID Number

EPISCOPAL SCHOOL OF LOS ANGELES (Continued)

S120714329

Schedule Sub Area Name: Not reported
Schedule Document Type: Not reported
Schedule Due Date: Not reported
Schedule Revised Date: Not reported

VCP:

Name: EPISCOPAL SCHOOL OF LOS ANGELES
Address: 6325 & 6331 - 6363 SANTA MONICA BOULEVARD
City,State,Zip: LOS ANGELES, CA 90038
Facility ID: 60002485
Site Type: Voluntary Cleanup
Site Type Detail: Voluntary Cleanup
Site Mgmt. Req.: NONE SPECIFIED
Acres: 0.77
National Priorities List: NO
Cleanup Oversight Agencies: SMBRP
Lead Agency: SMBRP
Lead Agency Description: DTSC - Site Cleanup Program
Project Manager: Aslam Shareef
Supervisor: Shahir Haddad
Division Branch: Southern California Schools & Brownfields Outreach
Site Code: 404939
Assembly: , 50
Senate: , 26
Special Programs Code: CLRRRA Liability Immunity (AB 389)
Status: Inactive - Action Required
Status Date: 06/25/2018
Restricted Use: YES
Funding: Responsible Party
Lat/Long: 34.09075 / -118.3276
APN: NONE SPECIFIED
Past Use: PHOTOGRAPHIC PROCESSING
Potential COC: 30022, 30028
Confirmed COC: 30022-NO,30028-NO
Potential Description: IA, SV
Alias Name: 401829
Alias Type: Project Code (Site Code)
Alias Name: 404939
Alias Type: Project Code (Site Code)
Alias Name: 60002485
Alias Type: Envirostor ID Number

Completed Info:

Completed Area Name: PROJECT WIDE
Completed Sub Area Name: Not reported
Completed Document Type: Other Report
Completed Date: 02/08/2017
Comments: Background documents: 1) Phase I ESA - 6325 Santa Monica Blvd dated 02/27/12 2) Phase II Investigation - 6323-6327 Santa Monica Blvd dated 03/22/12 3) Environmental Site Assessment 6331-6363 Santa Monica Blvd dated 02/01/16

Completed Area Name: PROJECT WIDE
Completed Sub Area Name: Not reported
Completed Document Type: Preliminary Endangerment Assessment Report
Completed Date: 09/21/2017
Comments: investigation complete. DTSC recommended Land use restriction due to

Map ID
Direction
Distance
Elevation

MAP FINDINGS

Site

Database(s)

EDR ID Number
EPA ID Number

EPISCOPAL SCHOOL OF LOS ANGELES (Continued)

S120714329

data/information gap

Completed Area Name: PROJECT WIDE
Completed Sub Area Name: Not reported
Completed Document Type: California Land Reuse and Revitalization Agreement
Completed Date: 05/04/2017
Comments: CLRRA was fully executed.

Completed Area Name: PROJECT WIDE
Completed Sub Area Name: Not reported
Completed Document Type: Correspondence
Completed Date: 05/05/2017
Comments: Letter processed

Completed Area Name: PROJECT WIDE
Completed Sub Area Name: Not reported
Completed Document Type: Annual Oversight Cost Estimate
Completed Date: 09/11/2017
Comments: Annual cost estimate mailed to RP.

Completed Area Name: PROJECT WIDE
Completed Sub Area Name: Not reported
Completed Document Type: Correspondence
Completed Date: 12/01/2017
Comments: DTSC processed Inactive Status Letter

Future Area Name: Not reported
Future Sub Area Name: Not reported
Future Document Type: Not reported
Future Due Date: Not reported
Schedule Area Name: Not reported
Schedule Sub Area Name: Not reported
Schedule Document Type: Not reported
Schedule Due Date: Not reported
Schedule Revised Date: Not reported

180
SSW
1/8-1/4
0.134 mi.
706 ft.

6400 SANTA MONICA BLVD
LOS ANGELES, CA

Site 11 of 16 in cluster I

UST U004303790
N/A

Relative:
Lower

LOS ANGELES UST:

Actual:
301 ft.

Name: Not reported
Address: 6400 SANTA MONICA BLVD
City, State, Zip: LOS ANGELES, CA
Facility ID: Not reported
Last Run Date: 01/01/1900
Status: HISTORICAL

MAP FINDINGS

Map ID			EDR ID Number
Direction			EPA ID Number
Distance			
Elevation	Site	Database(s)	

H81 NE 1/8-1/4 0.135 mi. 711 ft.	PARAGON CLEANERS 1310 VINE STREET LOS ANGELES, CA 90028 Site 3 of 9 in cluster H	CPS-SLIC WDR CIWQS	S121662332 N/A
---	---	---	---------------------------------

Relative: Higher Actual: 326 ft.	<table border="0" style="width: 100%;"> <tr> <td style="width: 15%;">CPS-SLIC:</td> <td></td> </tr> <tr> <td style="padding-left: 20px;">Name:</td> <td>PARAGON CLEANERS</td> </tr> <tr> <td style="padding-left: 20px;">Address:</td> <td>1310 VINE STREET</td> </tr> <tr> <td style="padding-left: 20px;">City,State,Zip:</td> <td>LOS ANGELES, CA 90028</td> </tr> <tr> <td style="padding-left: 20px;">Region:</td> <td>STATE</td> </tr> <tr> <td style="padding-left: 20px;">Facility Status:</td> <td>Open - Remediation</td> </tr> <tr> <td style="padding-left: 20px;">Status Date:</td> <td>08/23/2019</td> </tr> <tr> <td style="padding-left: 20px;">Global Id:</td> <td>SL0603766574</td> </tr> <tr> <td style="padding-left: 20px;">Lead Agency:</td> <td>LOS ANGELES RWQCB (REGION 4)</td> </tr> <tr> <td style="padding-left: 20px;">Lead Agency Case Number:</td> <td>Not reported</td> </tr> <tr> <td style="padding-left: 20px;">Latitude:</td> <td>34.094661073</td> </tr> <tr> <td style="padding-left: 20px;">Longitude:</td> <td>-118.32638294</td> </tr> <tr> <td style="padding-left: 20px;">Case Type:</td> <td>Cleanup Program Site</td> </tr> <tr> <td style="padding-left: 20px;">Case Worker:</td> <td>CL</td> </tr> <tr> <td style="padding-left: 20px;">Local Agency:</td> <td>Not reported</td> </tr> <tr> <td style="padding-left: 20px;">RB Case Number:</td> <td>1186</td> </tr> <tr> <td style="padding-left: 20px;">File Location:</td> <td>Regional Board</td> </tr> <tr> <td style="padding-left: 20px;">Potential Media Affected:</td> <td>Aquifer used for drinking water supply, Other Groundwater (uses other than drinking water), Soil, Soil Vapor, Under Investigation</td> </tr> <tr> <td style="padding-left: 20px;">Potential Contaminants of Concern:</td> <td>Tetrachloroethylene (PCE), Trichloroethylene (TCE), Benzene</td> </tr> <tr> <td style="padding-left: 20px;">Site History:</td> <td>Paragon cleaners is located on the northeast corner of the intersection of Vine Street and Fountain Avenue. Ground water has been impacted by the contaminant PCE due to operations at the dry cleaners. The dry cleaner has been in operation since 1961, and in 2006, switched to "green" chemicals. The site owner has been issued a Cleanup and Abatement Order (CAO) from the state for assessment and cleanup.</td> </tr> </table>	CPS-SLIC:		Name:	PARAGON CLEANERS	Address:	1310 VINE STREET	City,State,Zip:	LOS ANGELES, CA 90028	Region:	STATE	Facility Status:	Open - Remediation	Status Date:	08/23/2019	Global Id:	SL0603766574	Lead Agency:	LOS ANGELES RWQCB (REGION 4)	Lead Agency Case Number:	Not reported	Latitude:	34.094661073	Longitude:	-118.32638294	Case Type:	Cleanup Program Site	Case Worker:	CL	Local Agency:	Not reported	RB Case Number:	1186	File Location:	Regional Board	Potential Media Affected:	Aquifer used for drinking water supply, Other Groundwater (uses other than drinking water), Soil, Soil Vapor, Under Investigation	Potential Contaminants of Concern:	Tetrachloroethylene (PCE), Trichloroethylene (TCE), Benzene	Site History:	Paragon cleaners is located on the northeast corner of the intersection of Vine Street and Fountain Avenue. Ground water has been impacted by the contaminant PCE due to operations at the dry cleaners. The dry cleaner has been in operation since 1961, and in 2006, switched to "green" chemicals. The site owner has been issued a Cleanup and Abatement Order (CAO) from the state for assessment and cleanup.
CPS-SLIC:																																									
Name:	PARAGON CLEANERS																																								
Address:	1310 VINE STREET																																								
City,State,Zip:	LOS ANGELES, CA 90028																																								
Region:	STATE																																								
Facility Status:	Open - Remediation																																								
Status Date:	08/23/2019																																								
Global Id:	SL0603766574																																								
Lead Agency:	LOS ANGELES RWQCB (REGION 4)																																								
Lead Agency Case Number:	Not reported																																								
Latitude:	34.094661073																																								
Longitude:	-118.32638294																																								
Case Type:	Cleanup Program Site																																								
Case Worker:	CL																																								
Local Agency:	Not reported																																								
RB Case Number:	1186																																								
File Location:	Regional Board																																								
Potential Media Affected:	Aquifer used for drinking water supply, Other Groundwater (uses other than drinking water), Soil, Soil Vapor, Under Investigation																																								
Potential Contaminants of Concern:	Tetrachloroethylene (PCE), Trichloroethylene (TCE), Benzene																																								
Site History:	Paragon cleaners is located on the northeast corner of the intersection of Vine Street and Fountain Avenue. Ground water has been impacted by the contaminant PCE due to operations at the dry cleaners. The dry cleaner has been in operation since 1961, and in 2006, switched to "green" chemicals. The site owner has been issued a Cleanup and Abatement Order (CAO) from the state for assessment and cleanup.																																								

Click here to access the California GeoTracker records for this facility:

WDR:	
Name:	PARAGON CLEANERS
Address:	1310 VINE STREET
City,State,Zip:	LOS ANGELES, CA 90028-8108
Global ID:	WDR100026612
Status:	HISTORICAL - WDR

CIWQS:	
Name:	PARAGON CLEANERS
Address:	1310 VINE STREET
City,State,Zip:	LOS ANGELES, CA 90028
Agency:	Paragon Cleaners
Agency Address:	1310 Vine Street, Los Angeles, CA 90028
Place/Project Type:	Domestic Site NEC
SIC/NAICS:	7212
Region:	4
Program:	WDRNONMUNIPRCS
Regulatory Measure Status:	Historical
Regulatory Measure Type:	Enrollee - WDR
Order Number:	R4-2014-0187
WDID:	4B198601056
NPDES Number:	Not reported

Map ID
Direction
Distance
Elevation

MAP FINDINGS

Site

Database(s)

EDR ID Number
EPA ID Number

PARAGON CLEANERS (Continued)

S121662332

Adoption Date: Not reported
Effective Date: 03/16/2016
Termination Date: 04/26/2017
Expiration/Review Date: 09/11/2024
Design Flow: Not reported
Major/Minor: Not reported
Complexity: A
TTWQ: 3
Enforcement Actions within 5 years: 0
Violations within 5 years: 4
Latitude: 34.09467
Longitude: -118.32639

**H82
NE
1/8-1/4
0.135 mi.
711 ft.**

**PARAGON CLEANERS
1310 VINE STREET
HOLLYWOOD, CA 90028**

**BROWNFIELDS
CERS S107473167
N/A**

Site 4 of 9 in cluster H

**Relative:
Higher**

BROWNFIELDS:

**Actual:
326 ft.**

Name: PARAGON CLEANERS
Address: 1310 VINE STREET
City,State,Zip: HOLLYWOOD, CA 90028
Global ID: SL0603766574
Latitude: 34.094661073
Longitude: -118.32638294
Project Type: Cleanup Program Site
Status: Open - Assessment & Interim Remedial Action
Status Date: 02/09/2016
Lead Agency: LOS ANGELES RWQCB (REGION 4)
Last Correspondence Date: 07/24/2019
Release Type: Clarifier / Dry Cleaning Unit / Vapor Degreaser, Other Type of Release
Contaminant(s) of Concern: Tetrachloroethylene (PCE), Trichloroethylene (TCE), Benzene
Media of Concern: Aquifer used for drinking water supply, Other Groundwater (uses other than drinking water), Soil, Soil Vapor, Under Investigation

Past Use(s) that Caused Contamination: DRY CLEANING
Human Health Exposure Controlled: INSUFFICIENT DATA
Human Health Exposure Controlled Date: 12/05/2008
Groundwater Migration Controlled: YES
Groundwater Migration Controlled Date: 07/13/2015
Primary Caseworker Name: CARLOS LANDAVERDE
Primary Caseworker Organization Name: LOS ANGELES RWQCB (REGION 4)
Primary Caseworker Phone Number: 213-620-6070
Primary Caseworker Address: 320 WEST 4TH STREET
Primary Caseworker Address: LOS ANGELES
Primary Caseworker Address: CA
Primary Caseworker Email: carlos.landaverde@waterboards.ca.gov

CERS:

Name: PARAGON CLEANERS
Address: 1310 VINE STREET
City,State,Zip: HOLLYWOOD, CA 90028
Site ID: 207358
CERS ID: SL0603766574
CERS Description: Cleanup Program Site

Affiliation:

Affiliation Type Desc: Regional Board Caseworker

Map ID
Direction
Distance
Elevation

MAP FINDINGS

Site

Database(s)

EDR ID Number
EPA ID Number

PARAGON CLEANERS (Continued)

S107473167

Entity Name: CARLOS LANDAVERDE - LOS ANGELES RWQCB (REGION 4)
Entity Title: Not reported
Affiliation Address: 320 West 4th Street
Affiliation City: LOS ANGELES
Affiliation State: CA
Affiliation Country: Not reported
Affiliation Zip: Not reported
Affiliation Phone: 2136206070

**H83
NE
1/8-1/4
0.135 mi.
711 ft.**

**PARAGON CLEANERS
1310 N VINE ST
HOLLYWOOD, CA 90028
Site 5 of 9 in cluster H**

**RCRA-SQG 1000146206
FINDS CAD981625676
ECHO
HAZNET
HWTS**

**Relative:
Higher
Actual:
326 ft.**

RCRA-SQG:
Date form received by agency: 2008-12-05 00:00:00.0
Facility name: PARAGON CLEANERS
Facility address: 1310 N VINE ST
HOLLYWOOD, CA 90028
EPA ID: CAD981625676
Contact: VARTY MAZLEMIAN PRES
Contact address: 1310 VINE ST
HOLLYWOOD, CA 90028
Contact country: US
Contact telephone: 323-465-4663
Contact email: Not reported
EPA Region: 09
Classification: Small Small Quantity Generator
Description: Handler: generates more than 100 and less than 1000 kg of hazardous waste during any calendar month and accumulates less than 6000 kg of hazardous waste at any time; or generates 100 kg or less of hazardous waste during any calendar month, and accumulates more than 1000 kg of hazardous waste at any time

Owner/Operator Summary:
Owner/operator name: VARTY MAZLEMIAN
Owner/operator address: Not reported
Not reported
Owner/operator country: Not reported
Owner/operator telephone: Not reported
Owner/operator email: Not reported
Owner/operator fax: Not reported
Owner/operator extension: Not reported
Legal status: Private
Owner/Operator Type: Operator
Owner/Op start date: 1974-01-01 00:00:00.
Owner/Op end date: Not reported
Owner/operator name: BOLEV INC
Owner/operator address: 1310 VINE ST
LOS ANGELES, CA 90028
Owner/operator country: US
Owner/operator telephone: Not reported
Owner/operator email: Not reported
Owner/operator fax: Not reported

Map ID
Direction
Distance
Elevation

MAP FINDINGS

Site

Database(s)

EDR ID Number
EPA ID Number

PARAGON CLEANERS (Continued)

1000146206

Owner/operator extension: Not reported
Legal status: Private
Owner/Operator Type: Owner
Owner/Op start date: 1976-01-01 00:00:00.
Owner/Op end date: Not reported

Handler Activities Summary:

U.S. importer of hazardous waste: No
Mixed waste (haz. and radioactive): No
Recycler of hazardous waste: No
Transporter of hazardous waste: No
Treater, storer or disposer of HW: No
Underground injection activity: No
On-site burner exemption: No
Furnace exemption: No
Used oil fuel burner: No
Used oil processor: No
User oil refiner: No
Used oil fuel marketer to burner: No
Used oil Specification marketer: No
Used oil transfer facility: No
Used oil transporter: No

Hazardous Waste Summary:

. Waste code: F002
. Waste name: THE FOLLOWING SPENT HALOGENATED SOLVENTS: TETRACHLOROETHYLENE, METHYLENE CHLORIDE, TRICHLOROETHYLENE, 1,1,1-TRICHLOROETHANE, CHLOROBENZENE, 1,1,2-TRICHLORO-1,2,2-TRIFLUOROETHANE, ORTHO-DICHLOROBENZENE, TRICHLOROFLUOROMETHANE, AND 1,1,2, TRICHLOROETHANE; ALL SPENT SOLVENT MIXTURES/BLENDS CONTAINING, BEFORE USE, A TOTAL OF TEN PERCENT OR MORE (BY VOLUME) OF ONE OR MORE OF THE ABOVE HALOGENATED SOLVENTS OR THOSE SOLVENTS LISTED IN F001, F004, AND F005; AND STILL BOTTOMS FROM THE RECOVERY OF THESE SPENT SOLVENTS AND SPENT SOLVENT MIXTURES.

Violation Status: No violations found

FINDS:

Registry ID: 110002729030

Click Here:

Environmental Interest/Information System:

RCRAInfo is a national information system that supports the Resource Conservation and Recovery Act (RCRA) program through the tracking of events and activities related to facilities that generate, transport, and treat, store, or dispose of hazardous waste. RCRAInfo allows RCRA program staff to track the notification, permit, compliance, and corrective action activities required under RCRA.
STATE MASTER

[Click this hyperlink](#) while viewing on your computer to access additional FINDS: detail in the EDR Site Report.

ECHO:

Envid: 1000146206
Registry ID: 110002729030

Map ID
Direction
Distance
Elevation

MAP FINDINGS

Site

Database(s)

EDR ID Number
EPA ID Number

PARAGON CLEANERS (Continued)

1000146206

DFR URL: <http://echo.epa.gov/detailed-facility-report?fid=110002729030>
Name: PARAGON CLEANERS
Address: 1310 N VINE ST
City,State,Zip: HOLLYWOOD, CA 90028

HAZNET:
Name: PARAGON CLEANERS
Address: 1310 N VINE ST
Address 2: Not reported
City,State,Zip: HOLLYWOOD, CA 900288108
Contact: VARTY MAZLEMIAN PRES
Telephone: 2135904422
Mailing Name: Not reported
Mailing Address: 1310 VINE ST

Year: 2018
Gepaid: CAD981625676
TSD EPA ID: NED981723513
CA Waste Code: 741 - Liquids with halogenated organic compounds >= 1,000 Mg./L
Disposal Method: H040 - Incineration--Thermal Destruction Other Than Use As A Fuel
Tons: 0.19500

Year: 2018
Gepaid: CAD981625676
TSD EPA ID: NED981723513
CA Waste Code: 741 - Liquids with halogenated organic compounds >= 1,000 Mg./L
Disposal Method: H141 - Storage, Bulking, And/Or Transfer Off Site--No Treatment/Reovery (H010-H129) Or (H131-H135)
Tons: 0.15000

Year: 2017
Gepaid: CAD981625676
TSD EPA ID: NED981723513
CA Waste Code: 741 - Liquids with halogenated organic compounds >= 1,000 Mg./L
Disposal Method: H040 - Incineration--Thermal Destruction Other Than Use As A Fuel
Tons: 0.125

Year: 2016
Gepaid: CAD981625676
TSD EPA ID: NED981723513
CA Waste Code: 741 - Liquids with halogenated organic compounds >= 1,000 Mg./L
Disposal Method: H040 - Incineration--Thermal Destruction Other Than Use As A Fuel
Tons: 0.15

Year: 2015
Gepaid: CAD981625676
TSD EPA ID: NED981723513
CA Waste Code: 741 - Liquids with halogenated organic compounds >= 1,000 Mg./L
Disposal Method: H040 - Incineration--Thermal Destruction Other Than Use As A Fuel
Tons: 0.35

Year: 2014
Gepaid: CAD981625676
TSD EPA ID: TXD077603371
CA Waste Code: 741 - Liquids with halogenated organic compounds >= 1,000 Mg./L
Disposal Method: H141 - Storage, Bulking, And/Or Transfer Off Site--No Treatment/Reovery (H010-H129) Or (H131-H135)

Map ID
Direction
Distance
Elevation

MAP FINDINGS

Site

Database(s)

EDR ID Number
EPA ID Number

PARAGON CLEANERS (Continued)

1000146206

Tons: 0.325

Year: 2013
Gepaid: CAD981625676
TSD EPA ID: TXD077603371
CA Waste Code: 741 - Liquids with halogenated organic compounds >= 1,000 Mg./L
Disposal Method: H141 - Storage, Bulking, And/Or Transfer Off Site--No Treatment/Reovery (H010-H129) Or (H131-H135)

Tons: 0.125

Year: 2011
Gepaid: CAD981625676
TSD EPA ID: CAT000613893
CA Waste Code: 751 - Solids or sludges with halogenated organic compounds >= 1,000 Mg./L
Disposal Method: H141 - Storage, Bulking, And/Or Transfer Off Site--No Treatment/Reovery (H010-H129) Or (H131-H135)

Tons: 0.2

Year: 2010
Gepaid: CAD981625676
TSD EPA ID: CAT000613893
CA Waste Code: 741 - Liquids with halogenated organic compounds >= 1,000 Mg./L
Disposal Method: H141 - Storage, Bulking, And/Or Transfer Off Site--No Treatment/Reovery (H010-H129) Or (H131-H135)

Tons: 1.668

Year: 2010
Gepaid: CAD981625676
TSD EPA ID: TXD077603371
CA Waste Code: 741 - Liquids with halogenated organic compounds >= 1,000 Mg./L
Disposal Method: H141 - Storage, Bulking, And/Or Transfer Off Site--No Treatment/Reovery (H010-H129) Or (H131-H135)

Tons: 0.669

[Click this hyperlink](#) while viewing on your computer to access 34 additional CA HAZNET: record(s) in the EDR Site Report.

Additional Info:

Year: 2000
Gen EPA ID: CAD981625676

Shipment Date: 20001218
Creation Date: 3/5/2001 0:00:00
Receipt Date: 20001220
Manifest ID: 20384599
Trans EPA ID: SCR000075150
Trans Name: Not reported
Trans 2 EPA ID: SCR000074591
Trans 2 Name: Not reported
TSD EPA ID: CAT000613893
Trans Name: Not reported
TSD EPA ID: CAT000613893
TSD EPA Alt Name: Not reported
Waste Code Description: 741 - Liquids with halogenated organic compounds > 1000 mg/l
RCRA Code: F002

Map ID
Direction
Distance
Elevation

MAP FINDINGS

Site

Database(s)

EDR ID Number
EPA ID Number

PARAGON CLEANERS (Continued)

1000146206

Meth Code:	H01 - Transfer Station
Quantity Tons:	0.05
Waste Quantity:	100
Quantity Unit:	P
Additional Code 1:	Not reported
Additional Code 2:	Not reported
Additional Code 3:	Not reported
Additional Code 4:	Not reported
Additional Code 5:	Not reported
Shipment Date:	20001218
Creation Date:	3/5/2001 0:00:00
Receipt Date:	20001220
Manifest ID:	20384599
Trans EPA ID:	SCR000075150
Trans Name:	Not reported
Trans 2 EPA ID:	SCR000074591
Trans 2 Name:	Not reported
TSDf EPA ID:	CAT000613893
Trans Name:	Not reported
TSDf Alt EPA ID:	CAT000613893
TSDf Alt Name:	Not reported
Waste Code Description:	741 - Liquids with halogenated organic compounds > 1000 mg/l
RCRA Code:	F002
Meth Code:	H01 - Transfer Station
Quantity Tons:	0.025
Waste Quantity:	50
Quantity Unit:	P
Additional Code 1:	Not reported
Additional Code 2:	Not reported
Additional Code 3:	Not reported
Additional Code 4:	Not reported
Additional Code 5:	Not reported
Shipment Date:	20001106
Creation Date:	1/9/2001 0:00:00
Receipt Date:	20001117
Manifest ID:	99071622
Trans EPA ID:	SCR000075150
Trans Name:	Not reported
Trans 2 EPA ID:	SCR000074591
Trans 2 Name:	Not reported
TSDf EPA ID:	OHD980587364
Trans Name:	Not reported
TSDf Alt EPA ID:	OHD980587364
TSDf Alt Name:	Not reported
Waste Code Description:	741 - Liquids with halogenated organic compounds > 1000 mg/l
RCRA Code:	F002
Meth Code:	*** - Invalid Code
Quantity Tons:	0.1
Waste Quantity:	200
Quantity Unit:	P
Additional Code 1:	Not reported
Additional Code 2:	Not reported
Additional Code 3:	Not reported
Additional Code 4:	Not reported
Additional Code 5:	Not reported

Map ID
Direction
Distance
Elevation

MAP FINDINGS

Site

Database(s)

EDR ID Number
EPA ID Number

PARAGON CLEANERS (Continued)

1000146206

Shipment Date: 20000208
Creation Date: 8/9/2000 0:00:00
Receipt Date: 20000210
Manifest ID: 99690203
Trans EPA ID: CAD981414386
Trans Name: Not reported
Trans 2 EPA ID: Not reported
Trans 2 Name: Not reported
TSDf EPA ID: CAD981397417
Trans Name: Not reported
TSDf Alt EPA ID: CAD981397417
TSDf Alt Name: Not reported
Waste Code Description: 211 - Halogenated solvents (chloroform, methyl chloride, perchloroethylene, etc.)

RCRA Code: F002
Meth Code: R01 - Recycler
Quantity Tons: 0
Waste Quantity: 0
Quantity Unit: Y
Additional Code 1: Not reported
Additional Code 2: Not reported
Additional Code 3: Not reported
Additional Code 4: Not reported
Additional Code 5: Not reported

Shipment Date: 20000208
Creation Date: 8/9/2000 0:00:00
Receipt Date: 20000210
Manifest ID: 99690203
Trans EPA ID: CAD981414386
Trans Name: Not reported
Trans 2 EPA ID: Not reported
Trans 2 Name: Not reported
TSDf EPA ID: CAD981397417
Trans Name: Not reported
TSDf Alt EPA ID: CAD981397417
TSDf Alt Name: Not reported
Waste Code Description: 211 - Halogenated solvents (chloroform, methyl chloride, perchloroethylene, etc.)

RCRA Code: F002
Meth Code: R01 - Recycler
Quantity Tons: 0.1626
Waste Quantity: 39
Quantity Unit: G
Additional Code 1: Not reported
Additional Code 2: Not reported
Additional Code 3: Not reported
Additional Code 4: Not reported
Additional Code 5: Not reported

Additional Info:
Year: 2007
Gen EPA ID: CAD981625676

Shipment Date: 20070912
Creation Date: 3/4/2008 18:30:55
Receipt Date: 20070914

Map ID
Direction
Distance
Elevation

MAP FINDINGS

Site

Database(s)

EDR ID Number
EPA ID Number

PARAGON CLEANERS (Continued)

1000146206

Manifest ID: 000078782SKS
Trans EPA ID: TXR000050930
Trans Name: SAFETY-KLEEN SYSTEMS INC
Trans 2 EPA ID: Not reported
Trans 2 Name: Not reported
TSDF EPA ID: CAT000613893
Trans Name: SAFETY-KLEEN SYSTEMS INC
TSDF Alt EPA ID: Not reported
TSDF Alt Name: Not reported
Waste Code Description: 741 - Liquids with halogenated organic compounds > 1000 mg/l
RCRA Code: F002
Meth Code: H141 - Storage, Bulking, And/Or Transfer Off Site--No Treatment/Reovery (H010-H129) Or (H131-H135)

Quantity Tons: 0.195
Waste Quantity: 390
Quantity Unit: P
Additional Code 1: D040
Additional Code 2: D039
Additional Code 3: D007
Additional Code 4: Not reported
Additional Code 5: Not reported

Shipment Date: 20070912
Creation Date: 3/4/2008 18:31:02
Receipt Date: 20070925
Manifest ID: 000078783SKS
Trans EPA ID: TXR000050930
Trans Name: SAFETY-KLEEN SYSTEMS INC
Trans 2 EPA ID: OKD981588791
Trans 2 Name: TRIAD
TSDF EPA ID: TXD077603371
Trans Name: SAFETY-KLEEN SYSTEMS INC
TSDF Alt EPA ID: Not reported
TSDF Alt Name: Not reported
Waste Code Description: 741 - Liquids with halogenated organic compounds > 1000 mg/l
RCRA Code: D040
Meth Code: H141 - Storage, Bulking, And/Or Transfer Off Site--No Treatment/Reovery (H010-H129) Or (H131-H135)

Quantity Tons: 0.1
Waste Quantity: 200
Quantity Unit: P
Additional Code 1: D039
Additional Code 2: D007
Additional Code 3: Not reported
Additional Code 4: Not reported
Additional Code 5: Not reported

Shipment Date: 20070505
Creation Date: 12/20/2007 18:30:14
Receipt Date: 20070509
Manifest ID: 000035128SKS
Trans EPA ID: TXR000050930
Trans Name: SAFETY-KLEEN SYSTEMS INC
Trans 2 EPA ID: Not reported
Trans 2 Name: Not reported
TSDF EPA ID: CAT000613893
Trans Name: SAFETY-KLEEN SYSTEMS INC

Map ID
Direction
Distance
Elevation

MAP FINDINGS

Site

Database(s)

EDR ID Number
EPA ID Number

PARAGON CLEANERS (Continued)

1000146206

TSDF Alt EPA ID: Not reported
TSDF Alt Name: Not reported
Waste Code Description: 741 - Liquids with halogenated organic compounds > 1000 mg/l
RCRA Code: F002
Meth Code: H141 - Storage, Bulking, And/Or Transfer Off Site--No Treatment/Reovery (H010-H129) Or (H131-H135)
Quantity Tons: 0.145
Waste Quantity: 290
Quantity Unit: P
Additional Code 1: D040
Additional Code 2: D039
Additional Code 3: D007
Additional Code 4: Not reported
Additional Code 5: Not reported

Shipment Date: 20070505
Creation Date: 12/20/2007 18:30:34
Receipt Date: 20070515
Manifest ID: 000035129SKS
Trans EPA ID: TXR000050930
Trans Name: SAFETY-KLEEN SYSTEMS INC
Trans 2 EPA ID: OKD981588791
Trans 2 Name: TRIAD TRANSPORT INC
TSDF EPA ID: TXD077603371
Trans Name: SAFETY-KLEEN SYSTEMS INC
TSDF Alt EPA ID: Not reported
TSDF Alt Name: Not reported
Waste Code Description: 741 - Liquids with halogenated organic compounds > 1000 mg/l
RCRA Code: D040
Meth Code: H141 - Storage, Bulking, And/Or Transfer Off Site--No Treatment/Reovery (H010-H129) Or (H131-H135)

Quantity Tons: 0.1
Waste Quantity: 200
Quantity Unit: P
Additional Code 1: D039
Additional Code 2: D007
Additional Code 3: Not reported
Additional Code 4: Not reported
Additional Code 5: Not reported

Shipment Date: 20070219
Creation Date: 8/19/2007 18:30:14
Receipt Date: 20070221
Manifest ID: 000190235SKS
Trans EPA ID: TXR000050930
Trans Name: SAFETY-KLEEN SYSTEMS INC
Trans 2 EPA ID: Not reported
Trans 2 Name: Not reported
TSDF EPA ID: CAT000613893
Trans Name: SAFETY-KLEEN SYSTEMS INC 000798
TSDF Alt EPA ID: Not reported
TSDF Alt Name: Not reported
Waste Code Description: 741 - Liquids with halogenated organic compounds > 1000 mg/l
RCRA Code: F002
Meth Code: H141 - Storage, Bulking, And/Or Transfer Off Site--No Treatment/Reovery (H010-H129) Or (H131-H135)
Quantity Tons: 0.195

Map ID
Direction
Distance
Elevation

MAP FINDINGS

Site

Database(s)

EDR ID Number
EPA ID Number

PARAGON CLEANERS (Continued)

1000146206

Waste Quantity:	390
Quantity Unit:	P
Additional Code 1:	D040
Additional Code 2:	D039
Additional Code 3:	D007
Additional Code 4:	Not reported
Additional Code 5:	Not reported
Shipment Date:	20070219
Creation Date:	10/8/2007 18:30:33
Receipt Date:	20070226
Manifest ID:	000190237SKS
Trans EPA ID:	TXR000050930
Trans Name:	SAFETY-KLEEN SYSTEMS INC
Trans 2 EPA ID:	OKD981588791
Trans 2 Name:	TRIAD TRANSPORT INC
TSDF EPA ID:	TXD077603371
Trans Name:	SAFETY-KLEEN SYSTEMS INC
TSDF Alt EPA ID:	Not reported
TSDF Alt Name:	Not reported
Waste Code Description:	741 - Liquids with halogenated organic compounds > 1000 mg/l
RCRA Code:	D040
Meth Code:	H141 - Storage, Bulking, And/Or Transfer Off Site--No Treatment/Reovery (H010-H129) Or (H131-H135)
Quantity Tons:	0.05
Waste Quantity:	100
Quantity Unit:	P
Additional Code 1:	D039
Additional Code 2:	D007
Additional Code 3:	Not reported
Additional Code 4:	Not reported
Additional Code 5:	Not reported
Additional Info:	
Year:	2013
Gen EPA ID:	CAD981625676
Shipment Date:	20130827
Creation Date:	1/18/2014 22:15:06
Receipt Date:	20130909
Manifest ID:	003818817SKS
Trans EPA ID:	TXR000081205
Trans Name:	SAFETY-KLEEN SYSTEMS INC
Trans 2 EPA ID:	CAR000187922
Trans 2 Name:	RUST AND SONS TRUCKING INC
TSDF EPA ID:	TXD077603371
Trans Name:	SAFETY-KLEEN SYSTEMS INC
TSDF Alt EPA ID:	Not reported
TSDF Alt Name:	Not reported
Waste Code Description:	741 - Liquids with halogenated organic compounds > 1000 mg/l
RCRA Code:	D040
Meth Code:	H141 - Storage, Bulking, And/Or Transfer Off Site--No Treatment/Reovery (H010-H129) Or (H131-H135)
Quantity Tons:	0.125
Waste Quantity:	250
Quantity Unit:	P
Additional Code 1:	D039

Map ID
Direction
Distance
Elevation

MAP FINDINGS

Site

Database(s)

EDR ID Number
EPA ID Number

PARAGON CLEANERS (Continued)

1000146206

Additional Code 2: D007
Additional Code 3: D001
Additional Code 4: Not reported
Additional Code 5: Not reported

Additional Info:

Year: 2014
Gen EPA ID: CAD981625676

Shipment Date: 20141205
Creation Date: 6/25/2015 22:15:29
Receipt Date: 20141218
Manifest ID: 004686061SKS
Trans EPA ID: TXR000081205
Trans Name: SAFETY-KLEEN SYSTEMS INC
Trans 2 EPA ID: OKD981588791
Trans 2 Name: TRIAD
TSDf EPA ID: NED981723513
Trans Name: CLEAN HARBORS ENVIRONMENTAL SERVICES IN
TSDf Alt EPA ID: Not reported
TSDf Alt Name: Not reported
Waste Code Description: 741 - Liquids with halogenated organic compounds > 1000 mg/l
RCRA Code: D040
Meth Code: H141 - Storage, Bulking, And/Or Transfer Off Site--No
Treatment/Reovery (H010-H129) Or (H131-H135)
Quantity Tons: 0.175
Waste Quantity: 350
Quantity Unit: P
Additional Code 1: D039
Additional Code 2: D007
Additional Code 3: D001
Additional Code 4: Not reported
Additional Code 5: Not reported

Shipment Date: 20140730
Creation Date: 2/7/2015 22:15:11
Receipt Date: 20140827
Manifest ID: 004384322SKS
Trans EPA ID: TXR000081205
Trans Name: SAFETY-KLEEN SYSTEMS INC
Trans 2 EPA ID: MOR000501973
Trans 2 Name: R & R
TSDf EPA ID: TXD077603371
Trans Name: SAFETY-KLEEN SYSTEMS INC
TSDf Alt EPA ID: Not reported
TSDf Alt Name: Not reported
Waste Code Description: 741 - Liquids with halogenated organic compounds > 1000 mg/l
RCRA Code: D040
Meth Code: H141 - Storage, Bulking, And/Or Transfer Off Site--No
Treatment/Reovery (H010-H129) Or (H131-H135)
Quantity Tons: 0.175
Waste Quantity: 350
Quantity Unit: P
Additional Code 1: D039
Additional Code 2: D007
Additional Code 3: D001
Additional Code 4: Not reported

Map ID
Direction
Distance
Elevation

MAP FINDINGS

Site

Database(s)

EDR ID Number
EPA ID Number

PARAGON CLEANERS (Continued)

1000146206

Additional Code 5:	Not reported
Shipment Date:	20140211
Creation Date:	8/10/2014 22:15:13
Receipt Date:	20140306
Manifest ID:	004043239SKS
Trans EPA ID:	TXR000081205
Trans Name:	SAFETY-KLEEN SYSTEMS INC
Trans 2 EPA ID:	MAD039322250
Trans 2 Name:	CLEAN HARBORS ENVIRONMENTAL SERVICES INC
TSDf EPA ID:	TXD077603371
Trans Name:	SAFETY-KLEEN SYSTEMS INC
TSDf Alt EPA ID:	Not reported
TSDf Alt Name:	Not reported
Waste Code Description:	741 - Liquids with halogenated organic compounds > 1000 mg/l
RCRA Code:	D040
Meth Code:	H141 - Storage, Bulking, And/Or Transfer Off Site--No Treatment/Reovery (H010-H129) Or (H131-H135)
Quantity Tons:	0.15
Waste Quantity:	300
Quantity Unit:	P
Additional Code 1:	D039
Additional Code 2:	D007
Additional Code 3:	D001
Additional Code 4:	Not reported
Additional Code 5:	Not reported
Additional Info:	
Year:	2010
Gen EPA ID:	CAD981625676
Shipment Date:	20101001
Creation Date:	2/18/2011 18:30:17
Receipt Date:	20101012
Manifest ID:	003685798FLE
Trans EPA ID:	TXR000050930
Trans Name:	SAFETY-KLEEN SYSTEMS INC
Trans 2 EPA ID:	OKD981588791
Trans 2 Name:	TRIAD
TSDf EPA ID:	TXD077603371
Trans Name:	SAFETY-KLEEN SYSTEMS INC
TSDf Alt EPA ID:	Not reported
TSDf Alt Name:	Not reported
Waste Code Description:	751 - Solids or sludge with halogenated organic comp. > 1000 mg/kg
RCRA Code:	D040
Meth Code:	H141 - Storage, Bulking, And/Or Transfer Off Site--No Treatment/Reovery (H010-H129) Or (H131-H135)
Quantity Tons:	0.3
Waste Quantity:	600
Quantity Unit:	P
Additional Code 1:	D039
Additional Code 2:	D007
Additional Code 3:	D001
Additional Code 4:	Not reported
Additional Code 5:	Not reported
Shipment Date:	20101001

Map ID
Direction
Distance
Elevation

MAP FINDINGS

Site

Database(s)

EDR ID Number
EPA ID Number

PARAGON CLEANERS (Continued)

1000146206

Creation Date: 2/18/2011 18:30:17
Receipt Date: 20101012
Manifest ID: 003685798FLE
Trans EPA ID: TXR000050930
Trans Name: SAFETY-KLEEN SYSTEMS INC
Trans 2 EPA ID: OKD981588791
Trans 2 Name: TRIAD
TSDf EPA ID: TXD077603371
Trans Name: SAFETY-KLEEN SYSTEMS INC
TSDf Alt EPA ID: Not reported
TSDf Alt Name: Not reported
Waste Code Description: 741 - Liquids with halogenated organic compounds > 1000 mg/l
RCRA Code: D040
Meth Code: H141 - Storage, Bulking, And/Or Transfer Off Site--No Treatment/Reovery (H010-H129) Or (H131-H135)

Quantity Tons: 0.369
Waste Quantity: 738
Quantity Unit: P
Additional Code 1: D039
Additional Code 2: D007
Additional Code 3: D001
Additional Code 4: Not reported
Additional Code 5: Not reported

Shipment Date: 20100820
Creation Date: 1/26/2011 18:30:24
Receipt Date: 20100826
Manifest ID: 003865081FLE
Trans EPA ID: TXR000050930
Trans Name: SAFETY-KLEEN SYSTEMS INC
Trans 2 EPA ID: Not reported
Trans 2 Name: Not reported
TSDf EPA ID: CAT000613893
Trans Name: SAFETY-KLEEN SYSTEMS INC
TSDf Alt EPA ID: Not reported
TSDf Alt Name: Not reported
Waste Code Description: 741 - Liquids with halogenated organic compounds > 1000 mg/l
RCRA Code: D040
Meth Code: H141 - Storage, Bulking, And/Or Transfer Off Site--No Treatment/Reovery (H010-H129) Or (H131-H135)

Quantity Tons: 1.668
Waste Quantity: 400
Quantity Unit: G
Additional Code 1: D039
Additional Code 2: D007
Additional Code 3: D001
Additional Code 4: Not reported
Additional Code 5: Not reported

Shipment Date: 20100723
Creation Date: 2/8/2011 18:30:52
Receipt Date: 20100930
Manifest ID: 004332587FLE
Trans EPA ID: TXR000050930
Trans Name: SAFETY-KLEEN SYSTEMS INC
Trans 2 EPA ID: OKD981588791
Trans 2 Name: TRIAD TRANSPORT

Map ID
Direction
Distance
Elevation

MAP FINDINGS

Site

Database(s)

EDR ID Number
EPA ID Number

PARAGON CLEANERS (Continued)

1000146206

TSDF EPA ID:	TXD077603371
Trans Name:	SAFETY-KLEEN SYSTEMS INC
TSDF Alt EPA ID:	Not reported
TSDF Alt Name:	Not reported
Waste Code Description:	751 - Solids or sludge with halogenated organic comp. > 1000 mg/kg
RCRA Code:	D040
Meth Code:	H141 - Storage, Bulking, And/Or Transfer Off Site--No Treatment/Reovery (H010-H129) Or (H131-H135)
Quantity Tons:	0.1
Waste Quantity:	200
Quantity Unit:	P
Additional Code 1:	D039
Additional Code 2:	D007
Additional Code 3:	D001
Additional Code 4:	Not reported
Additional Code 5:	Not reported
Shipment Date:	20100218
Creation Date:	11/30/2010 18:30:08
Receipt Date:	20100308
Manifest ID:	002363505SKS
Trans EPA ID:	TXR000050930
Trans Name:	SAFETY-KLEEN SYSTEMS INC
Trans 2 EPA ID:	OKD981588791
Trans 2 Name:	TRIAD
TSDF EPA ID:	TXD077603371
Trans Name:	SAFETY-KLEEN SYSTEMS INC
TSDF Alt EPA ID:	Not reported
TSDF Alt Name:	Not reported
Waste Code Description:	741 - Liquids with halogenated organic compounds > 1000 mg/l
RCRA Code:	D040
Meth Code:	H141 - Storage, Bulking, And/Or Transfer Off Site--No Treatment/Reovery (H010-H129) Or (H131-H135)
Quantity Tons:	0.3
Waste Quantity:	600
Quantity Unit:	P
Additional Code 1:	D039
Additional Code 2:	D007
Additional Code 3:	D001
Additional Code 4:	Not reported
Additional Code 5:	Not reported
Shipment Date:	20100218
Creation Date:	11/30/2010 18:30:08
Receipt Date:	20100308
Manifest ID:	002363505SKS
Trans EPA ID:	TXR000050930
Trans Name:	SAFETY-KLEEN SYSTEMS INC
Trans 2 EPA ID:	OKD981588791
Trans 2 Name:	TRIAD
TSDF EPA ID:	TXD077603371
Trans Name:	SAFETY-KLEEN SYSTEMS INC
TSDF Alt EPA ID:	Not reported
TSDF Alt Name:	Not reported
Waste Code Description:	- Not reported
RCRA Code:	Not reported
Meth Code:	H141 - Storage, Bulking, And/Or Transfer Off Site--No

Map ID
Direction
Distance
Elevation

MAP FINDINGS

Site

Database(s)

EDR ID Number
EPA ID Number

PARAGON CLEANERS (Continued)

1000146206

	Treatment/Reovery (H010-H129) Or (H131-H135)
Quantity Tons:	Not reported
Waste Quantity:	Not reported
Quantity Unit:	Not reported
Additional Code 1:	Not reported
Additional Code 2:	Not reported
Additional Code 3:	Not reported
Additional Code 4:	Not reported
Additional Code 5:	Not reported
Additional Info:	
Year:	2003
Gen EPA ID:	CAD981625676
Shipment Date:	20031203
Creation Date:	8/9/2004 8:48:13
Receipt Date:	20031205
Manifest ID:	22639598
Trans EPA ID:	TXR000050930
Trans Name:	SAFETY-KLEEN SYSTEMS INC
Trans 2 EPA ID:	Not reported
Trans 2 Name:	Not reported
TSDf EPA ID:	CAT000613893
Trans Name:	SAFETY-KLEEN SYSTEMS INC
TSDf Alt EPA ID:	CAT000613893
TSDf Alt Name:	Not reported
Waste Code Description:	741 - Liquids with halogenated organic compounds > 1000 mg/l
RCRA Code:	F002
Meth Code:	H01 - Transfer Station
Quantity Tons:	0.0975
Waste Quantity:	195
Quantity Unit:	P
Additional Code 1:	Not reported
Additional Code 2:	Not reported
Additional Code 3:	Not reported
Additional Code 4:	Not reported
Additional Code 5:	Not reported
Shipment Date:	20030911
Creation Date:	8/2/2004 9:36:58
Receipt Date:	20030917
Manifest ID:	22513855
Trans EPA ID:	TXR000050930
Trans Name:	Not reported
Trans 2 EPA ID:	Not reported
Trans 2 Name:	Not reported
TSDf EPA ID:	CAT000613893
Trans Name:	Not reported
TSDf Alt EPA ID:	CAT000613893
TSDf Alt Name:	Not reported
Waste Code Description:	741 - Liquids with halogenated organic compounds > 1000 mg/l
RCRA Code:	F002
Meth Code:	H01 - Transfer Station
Quantity Tons:	0.0975
Waste Quantity:	195
Quantity Unit:	P
Additional Code 1:	Not reported

Map ID
Direction
Distance
Elevation

MAP FINDINGS

Site

Database(s)

EDR ID Number
EPA ID Number

PARAGON CLEANERS (Continued)

1000146206

Additional Code 2:	Not reported
Additional Code 3:	Not reported
Additional Code 4:	Not reported
Additional Code 5:	Not reported
Shipment Date:	20030711
Creation Date:	7/22/2004 9:56:39
Receipt Date:	20030716
Manifest ID:	22307098
Trans EPA ID:	TXR000050930
Trans Name:	Not reported
Trans 2 EPA ID:	Not reported
Trans 2 Name:	Not reported
TSDF EPA ID:	CAT000613893
Trans Name:	Not reported
TSDF Alt EPA ID:	CAT000613893
TSDF Alt Name:	Not reported
Waste Code Description:	741 - Liquids with halogenated organic compounds > 1000 mg/l
RCRA Code:	F002
Meth Code:	H01 - Transfer Station
Quantity Tons:	0.0975
Waste Quantity:	195
Quantity Unit:	P
Additional Code 1:	Not reported
Additional Code 2:	Not reported
Additional Code 3:	Not reported
Additional Code 4:	Not reported
Additional Code 5:	Not reported
Shipment Date:	20030429
Creation Date:	8/5/2003 18:31:37
Receipt Date:	20030505
Manifest ID:	22382958
Trans EPA ID:	TXR000050930
Trans Name:	Not reported
Trans 2 EPA ID:	Not reported
Trans 2 Name:	Not reported
TSDF EPA ID:	CAT000613893
Trans Name:	Not reported
TSDF Alt EPA ID:	CAT000613893
TSDF Alt Name:	Not reported
Waste Code Description:	741 - Liquids with halogenated organic compounds > 1000 mg/l
RCRA Code:	F002
Meth Code:	H01 - Transfer Station
Quantity Tons:	0.0975
Waste Quantity:	195
Quantity Unit:	P
Additional Code 1:	Not reported
Additional Code 2:	Not reported
Additional Code 3:	Not reported
Additional Code 4:	Not reported
Additional Code 5:	Not reported
Shipment Date:	20030108
Creation Date:	3/30/2003 18:31:13
Receipt Date:	20030116
Manifest ID:	22108370

Map ID
Direction
Distance
Elevation

MAP FINDINGS

Site

Database(s)

EDR ID Number
EPA ID Number

PARAGON CLEANERS (Continued)

1000146206

Trans EPA ID: TXR000050930
Trans Name: Not reported
Trans 2 EPA ID: Not reported
Trans 2 Name: Not reported
TSDf EPA ID: CAT000613893
Trans Name: Not reported
TSDf Alt EPA ID: Not reported
TSDf Alt Name: Not reported
Waste Code Description: 741 - Liquids with halogenated organic compounds > 1000 mg/l
RCRA Code: F002
Meth Code: H01 - Transfer Station
Quantity Tons: 0.0975
Waste Quantity: 195
Quantity Unit: P
Additional Code 1: Not reported
Additional Code 2: Not reported
Additional Code 3: Not reported
Additional Code 4: Not reported
Additional Code 5: Not reported

Additional Info:

Year: 2015
Gen EPA ID: CAD981625676

Shipment Date: 20150828
Creation Date: 2/5/2016 22:15:30
Receipt Date: 20150911
Manifest ID: 005078506SKS
Trans EPA ID: TXR000081205
Trans Name: SAFETY-KLEEN SYSTEMS INC
Trans 2 EPA ID: NJD986607380
Trans 2 Name: MAUMEE EXPRESS INC
TSDf EPA ID: NED981723513
Trans Name: CLEAN HARBORS ENVIRONMENTAL SERVICES IN
TSDf Alt EPA ID: Not reported
TSDf Alt Name: Not reported
Waste Code Description: 741 - Liquids with halogenated organic compounds > 1000 mg/l
RCRA Code: D040
Meth Code: H040 - Incineration--Thermal Destruction Other Than Use As A Fuel
Quantity Tons: 0.15
Waste Quantity: 300
Quantity Unit: P
Additional Code 1: D039
Additional Code 2: D007
Additional Code 3: D001
Additional Code 4: Not reported
Additional Code 5: Not reported

Shipment Date: 20150422
Creation Date: 9/22/2015 22:15:43
Receipt Date: 20150504
Manifest ID: 004805161SKS
Trans EPA ID: TXR000081205
Trans Name: SAFETY-KLEEN SYSTEMS INC
Trans 2 EPA ID: NJD986607380
Trans 2 Name: MAUMEE EXPRESS
TSDf EPA ID: NED981723513

Map ID
Direction
Distance
Elevation

MAP FINDINGS

Site

Database(s)

EDR ID Number
EPA ID Number

PARAGON CLEANERS (Continued)

1000146206

Trans Name:	CLEAN HARBORS ENVIRONMENTAL SERVICES IN
TSDF Alt EPA ID:	Not reported
TSDF Alt Name:	Not reported
Waste Code Description:	741 - Liquids with halogenated organic compounds > 1000 mg/l
RCRA Code:	D040
Meth Code:	H040 - Incineration--Thermal Destruction Other Than Use As A Fuel
Quantity Tons:	0.2
Waste Quantity:	400
Quantity Unit:	P
Additional Code 1:	D039
Additional Code 2:	D007
Additional Code 3:	D001
Additional Code 4:	Not reported
Additional Code 5:	Not reported
Additional Info:	
Year:	2017
Gen EPA ID:	CAD981625676
Shipment Date: 20170123	
Creation Date: 5/9/2018 18:30:35	
Receipt Date: 20170204	
Manifest ID: 005881902SKS	
Trans EPA ID: TXR000081205	
Trans Name: SAFETY-KLEEN SYSTEMS INC	
Trans 2 EPA ID: OKR000023085	
Trans 2 Name: BASIN ENVIROMENTAL	
TSDF EPA ID: NED981723513	
Trans Name: CLEAN HARBORS ENVIRONMENTAL SERVICES IN	
TSDF Alt EPA ID: Not reported	
TSDF Alt Name: Not reported	
Waste Code Description: 741 - Liquids with halogenated organic compounds > 1000 mg/l	
RCRA Code: D040	
Meth Code: H040 - Incineration--Thermal Destruction Other Than Use As A Fuel	
Quantity Tons: 0.125	
Waste Quantity: 250	
Quantity Unit: P	
Additional Code 1: D039	
Additional Code 2: D007	
Additional Code 3: D001	
Additional Code 4: Not reported	
Additional Code 5: Not reported	
Additional Info:	
Year:	2002
Gen EPA ID:	CAD981625676
Shipment Date: 20021108	
Creation Date: 2/21/2003 10:41:38	
Receipt Date: 20021114	
Manifest ID: 21900900	
Trans EPA ID: SCR000075150	
Trans Name: Not reported	
Trans 2 EPA ID: Not reported	
Trans 2 Name: Not reported	
TSDF EPA ID: CAT000613893	

Map ID
Direction
Distance
Elevation

MAP FINDINGS

Site

Database(s)

EDR ID Number
EPA ID Number

PARAGON CLEANERS (Continued)

1000146206

Trans Name: Not reported
TSDF Alt EPA ID: Not reported
TSDF Alt Name: Not reported
Waste Code Description: 741 - Liquids with halogenated organic compounds > 1000 mg/l
RCRA Code: F002
Meth Code: H01 - Transfer Station
Quantity Tons: 0.0975
Waste Quantity: 195
Quantity Unit: P
Additional Code 1: Not reported
Additional Code 2: Not reported
Additional Code 3: Not reported
Additional Code 4: Not reported
Additional Code 5: Not reported

Shipment Date: 20020809
Creation Date: 3/17/2003 18:31:23
Receipt Date: 20020815
Manifest ID: 21595107
Trans EPA ID: SCR000075150
Trans Name: Not reported
Trans 2 EPA ID: Not reported
Trans 2 Name: Not reported
TSDF EPA ID: CAT000613893
Trans Name: Not reported
TSDF Alt EPA ID: Not reported
TSDF Alt Name: Not reported
Waste Code Description: 741 - Liquids with halogenated organic compounds > 1000 mg/l
RCRA Code: F002
Meth Code: H01 - Transfer Station
Quantity Tons: 0.0975
Waste Quantity: 195
Quantity Unit: P
Additional Code 1: Not reported
Additional Code 2: Not reported
Additional Code 3: Not reported
Additional Code 4: Not reported
Additional Code 5: Not reported

Shipment Date: 20020522
Creation Date: 7/29/2002 18:43:18
Receipt Date: 20020529
Manifest ID: 21579876
Trans EPA ID: SCR000075150
Trans Name: Not reported
Trans 2 EPA ID: Not reported
Trans 2 Name: Not reported
TSDF EPA ID: CAT000613893
Trans Name: Not reported
TSDF Alt EPA ID: Not reported
TSDF Alt Name: Not reported
Waste Code Description: 741 - Liquids with halogenated organic compounds > 1000 mg/l
RCRA Code: F002
Meth Code: H01 - Transfer Station
Quantity Tons: 0.0975
Waste Quantity: 195
Quantity Unit: P

Map ID
Direction
Distance
Elevation

MAP FINDINGS

Site

Database(s)

EDR ID Number
EPA ID Number

PARAGON CLEANERS (Continued)

1000146206

Additional Code 1:	Not reported
Additional Code 2:	Not reported
Additional Code 3:	Not reported
Additional Code 4:	Not reported
Additional Code 5:	Not reported
Shipment Date:	20020313
Creation Date:	7/17/2002 18:32:08
Receipt Date:	20020320
Manifest ID:	21795330
Trans EPA ID:	SCR000075150
Trans Name:	Not reported
Trans 2 EPA ID:	Not reported
Trans 2 Name:	Not reported
TSDf EPA ID:	CAT000613893
Trans Name:	Not reported
TSDf Alt EPA ID:	Not reported
TSDf Alt Name:	Not reported
Waste Code Description:	741 - Liquids with halogenated organic compounds > 1000 mg/l
RCRA Code:	F002
Meth Code:	H01 - Transfer Station
Quantity Tons:	0.0975
Waste Quantity:	195
Quantity Unit:	P
Additional Code 1:	Not reported
Additional Code 2:	Not reported
Additional Code 3:	Not reported
Additional Code 4:	Not reported
Additional Code 5:	Not reported
Shipment Date:	20020313
Creation Date:	7/22/2002 18:32:38
Receipt Date:	20020401
Manifest ID:	21795331
Trans EPA ID:	SCR000075150
Trans Name:	Not reported
Trans 2 EPA ID:	UTD981552425
Trans 2 Name:	Not reported
TSDf EPA ID:	OHD980587364
Trans Name:	Not reported
TSDf Alt EPA ID:	Not reported
TSDf Alt Name:	Not reported
Waste Code Description:	741 - Liquids with halogenated organic compounds > 1000 mg/l
RCRA Code:	F002
Meth Code:	*** - Invalid Code
Quantity Tons:	0.065
Waste Quantity:	130
Quantity Unit:	P
Additional Code 1:	Not reported
Additional Code 2:	Not reported
Additional Code 3:	Not reported
Additional Code 4:	Not reported
Additional Code 5:	Not reported
Shipment Date:	20020207
Creation Date:	6/28/2002 18:31:15
Receipt Date:	20020218

Map ID
Direction
Distance
Elevation

MAP FINDINGS

Site

Database(s)

EDR ID Number
EPA ID Number

PARAGON CLEANERS (Continued)

1000146206

Manifest ID: 20688898
Trans EPA ID: SCR000075150
Trans Name: Not reported
Trans 2 EPA ID: UTD981552425
Trans 2 Name: Not reported
TSDf EPA ID: OHD980587364
Trans Name: Not reported
TSDf Alt EPA ID: Not reported
TSDf Alt Name: Not reported
Waste Code Description: 741 - Liquids with halogenated organic compounds > 1000 mg/l
RCRA Code: F002
Meth Code: H01 - Transfer Station
Quantity Tons: 0.06
Waste Quantity: 120
Quantity Unit: P
Additional Code 1: Not reported
Additional Code 2: Not reported
Additional Code 3: Not reported
Additional Code 4: Not reported
Additional Code 5: Not reported

Additional Info:

Year: 2009
Gen EPA ID: CAD981625676

Shipment Date: 20090924
Creation Date: 11/25/2009 18:30:51
Receipt Date: 20090930
Manifest ID: 004202670JJK
Trans EPA ID: CAR000189431
Trans Name: ADAMS SERVICES INC
Trans 2 EPA ID: Not reported
Trans 2 Name: Not reported
TSDf EPA ID: CAT080013352
Trans Name: DEMENNO/KERDOON
TSDf Alt EPA ID: Not reported
TSDf Alt Name: Not reported
Waste Code Description: 241 - Tank bottom waste 251 Still bottoms with halogenated organics
RCRA Code: Not reported
Meth Code: H039 - Other Recovery Of Reclamation For Reuse Including Acid Regeneration, Organics Recovery Ect
Quantity Tons: 0.06255
Waste Quantity: 15
Quantity Unit: G
Additional Code 1: Not reported
Additional Code 2: Not reported
Additional Code 3: Not reported
Additional Code 4: Not reported
Additional Code 5: Not reported

Shipment Date: 20090805
Creation Date: 1/8/2010 18:30:56
Receipt Date: 20090824
Manifest ID: 002002070SKS
Trans EPA ID: TXR000050930
Trans Name: SAFETY-KLEEN SYSTEMS INC
Trans 2 EPA ID: OKD981588791

Map ID
Direction
Distance
Elevation

MAP FINDINGS

Site

Database(s)

EDR ID Number
EPA ID Number

PARAGON CLEANERS (Continued)

1000146206

Trans 2 Name:	TRIAD
TSDF EPA ID:	TXD077603371
Trans Name:	SAFETY-KLEEN SYSTEMS INC
TSDF Alt EPA ID:	Not reported
TSDF Alt Name:	Not reported
Waste Code Description:	741 - Liquids with halogenated organic compounds > 1000 mg/l
RCRA Code:	D040
Meth Code:	H141 - Storage, Bulking, And/Or Transfer Off Site--No Treatment/Reovery (H010-H129) Or (H131-H135)
Quantity Tons:	0.2
Waste Quantity:	400
Quantity Unit:	P
Additional Code 1:	D039
Additional Code 2:	D007
Additional Code 3:	D001
Additional Code 4:	Not reported
Additional Code 5:	Not reported
Shipment Date:	20090805
Creation Date:	1/8/2010 18:30:56
Receipt Date:	20090824
Manifest ID:	002002070SKS
Trans EPA ID:	TXR000050930
Trans Name:	SAFETY-KLEEN SYSTEMS INC
Trans 2 EPA ID:	OKD981588791
Trans 2 Name:	TRIAD
TSDF EPA ID:	TXD077603371
Trans Name:	SAFETY-KLEEN SYSTEMS INC
TSDF Alt EPA ID:	Not reported
TSDF Alt Name:	Not reported
Waste Code Description:	751 - Solids or sludge with halogenated organic comp. > 1000 mg/kg
RCRA Code:	D040
Meth Code:	H141 - Storage, Bulking, And/Or Transfer Off Site--No Treatment/Reovery (H010-H129) Or (H131-H135)
Quantity Tons:	0.125
Waste Quantity:	250
Quantity Unit:	P
Additional Code 1:	D039
Additional Code 2:	D007
Additional Code 3:	D001
Additional Code 4:	Not reported
Additional Code 5:	Not reported
Shipment Date:	20090706
Creation Date:	8/20/2009 18:30:09
Receipt Date:	20090714
Manifest ID:	004202609JJK
Trans EPA ID:	CAR000189431
Trans Name:	ADAMS SERVICES INC
Trans 2 EPA ID:	Not reported
Trans 2 Name:	Not reported
TSDF EPA ID:	CAT080013352
Trans Name:	DEMENNO/KERDOON
TSDF Alt EPA ID:	Not reported
TSDF Alt Name:	Not reported
Waste Code Description:	241 - Tank bottom waste 251 Still bottoms with halogenated organics
RCRA Code:	Not reported

Map ID
Direction
Distance
Elevation

MAP FINDINGS

Site

Database(s)

EDR ID Number
EPA ID Number

PARAGON CLEANERS (Continued)

1000146206

Meth Code:	H039 - Other Recovery Of Reclamation For Reuse Including Acid Regeneration, Organics Recovery Ect
Quantity Tons:	0.06255
Waste Quantity:	15
Quantity Unit:	G
Additional Code 1:	Not reported
Additional Code 2:	Not reported
Additional Code 3:	Not reported
Additional Code 4:	Not reported
Additional Code 5:	Not reported
Shipment Date:	20090401
Creation Date:	7/31/2009 18:30:37
Receipt Date:	20090410
Manifest ID:	001790847SKS
Trans EPA ID:	TXR000050930
Trans Name:	SAFETY-KLEEN SYSTEMS INC
Trans 2 EPA ID:	Not reported
Trans 2 Name:	Not reported
TSDf EPA ID:	TXD077603371
Trans Name:	SAFETY-KLEEN SYSTEMS INC
TSDf Alt EPA ID:	Not reported
TSDf Alt Name:	Not reported
Waste Code Description:	741 - Liquids with halogenated organic compounds > 1000 mg/l
RCRA Code:	D040
Meth Code:	H141 - Storage, Bulking, And/Or Transfer Off Site--No Treatment/Reovery (H010-H129) Or (H131-H135)
Quantity Tons:	0.2
Waste Quantity:	400
Quantity Unit:	P
Additional Code 1:	D039
Additional Code 2:	D007
Additional Code 3:	D001
Additional Code 4:	Not reported
Additional Code 5:	Not reported
Shipment Date:	20090127
Creation Date:	3/11/2009 18:30:09
Receipt Date:	20090127
Manifest ID:	004030369JJK
Trans EPA ID:	CAR000148338
Trans Name:	AMERICAN INTEGRATED SERVICES INC
Trans 2 EPA ID:	Not reported
Trans 2 Name:	Not reported
TSDf EPA ID:	CAD097030993
Trans Name:	SIEMENS WATER TECHNOLOGIES
TSDf Alt EPA ID:	Not reported
TSDf Alt Name:	Not reported
Waste Code Description:	331 - Off-specification, aged, or surplus organics
RCRA Code:	F001
Meth Code:	H135 - Discharge To Sewer/Potw Or Npdes(With Prior Storage--With Or Without Treatment)
Quantity Tons:	0.363
Waste Quantity:	110
Quantity Unit:	G
Additional Code 1:	D040
Additional Code 2:	Not reported

Map ID
Direction
Distance
Elevation

MAP FINDINGS

Site

Database(s)

EDR ID Number
EPA ID Number

PARAGON CLEANERS (Continued)

1000146206

Additional Code 3: Not reported
Additional Code 4: Not reported
Additional Code 5: Not reported

Shipment Date: 20090127
Creation Date: 3/11/2009 18:30:09
Receipt Date: 20090127
Manifest ID: 004030367JJK
Trans EPA ID: CAR000148338
Trans Name: AMERICAN INTEGRATED SERVICES INC
Trans 2 EPA ID: Not reported
Trans 2 Name: Not reported
TSDf EPA ID: CAD097030993
Trans Name: SIEMENS WATER TECHNOLOGIES
TSDf Alt EPA ID: Not reported
TSDf Alt Name: Not reported
Waste Code Description: 331 - Off-specification, aged, or surplus organics
RCRA Code: F001
Meth Code: H141 - Storage, Bulking, And/Or Transfer Off Site--No Treatment/Reovery (H010-H129) Or (H131-H135)

Quantity Tons: 0.25
Waste Quantity: 500
Quantity Unit: P
Additional Code 1: Not reported
Additional Code 2: Not reported
Additional Code 3: Not reported
Additional Code 4: Not reported
Additional Code 5: Not reported

Additional Info:
Year: 1996
Gen EPA ID: CAD981625676

Shipment Date: 19961029
Creation Date: 5/21/1997 0:00:00
Receipt Date: 19961030
Manifest ID: 96570706
Trans EPA ID: CAD981414386
Trans Name: Not reported
Trans 2 EPA ID: Not reported
Trans 2 Name: Not reported
TSDf EPA ID: CAD981397417
Trans Name: Not reported
TSDf Alt EPA ID: Not reported
TSDf Alt Name: Not reported
Waste Code Description: 211 - Halogenated solvents (chloroform, methyl chloride, perchloroethylene, etc.)
RCRA Code: F002
Meth Code: R01 - Recycler
Quantity Tons: 0
Waste Quantity: 0
Quantity Unit: Not reported
Additional Code 1: Not reported
Additional Code 2: Not reported
Additional Code 3: Not reported
Additional Code 4: Not reported
Additional Code 5: Not reported

Map ID
Direction
Distance
Elevation

MAP FINDINGS

Site

Database(s)

EDR ID Number
EPA ID Number

PARAGON CLEANERS (Continued)

1000146206

Shipment Date:	19961029
Creation Date:	5/21/1997 0:00:00
Receipt Date:	19961030
Manifest ID:	96570706
Trans EPA ID:	CAD981414386
Trans Name:	Not reported
Trans 2 EPA ID:	Not reported
Trans 2 Name:	Not reported
TSDf EPA ID:	CAD981397417
Trans Name:	Not reported
TSDf Alt EPA ID:	Not reported
TSDf Alt Name:	Not reported
Waste Code Description:	211 - Halogenated solvents (chloroform, methyl chloride, perchloroethylene, etc.
RCRA Code:	F002
Meth Code:	R01 - Recycler
Quantity Tons:	0.1751
Waste Quantity:	42
Quantity Unit:	G
Additional Code 1:	Not reported
Additional Code 2:	Not reported
Additional Code 3:	Not reported
Additional Code 4:	Not reported
Additional Code 5:	Not reported
Shipment Date:	19960621
Creation Date:	5/20/1997 0:00:00
Receipt Date:	19960624
Manifest ID:	96114088
Trans EPA ID:	CAD981414386
Trans Name:	Not reported
Trans 2 EPA ID:	Not reported
Trans 2 Name:	Not reported
TSDf EPA ID:	CAD981397417
Trans Name:	Not reported
TSDf Alt EPA ID:	Not reported
TSDf Alt Name:	Not reported
Waste Code Description:	211 - Halogenated solvents (chloroform, methyl chloride, perchloroethylene, etc.
RCRA Code:	F002
Meth Code:	R01 - Recycler
Quantity Tons:	0
Waste Quantity:	0
Quantity Unit:	Not reported
Additional Code 1:	Not reported
Additional Code 2:	Not reported
Additional Code 3:	Not reported
Additional Code 4:	Not reported
Additional Code 5:	Not reported
Shipment Date:	19960621
Creation Date:	5/20/1997 0:00:00
Receipt Date:	19960624
Manifest ID:	96114088
Trans EPA ID:	CAD981414386
Trans Name:	Not reported
Trans 2 EPA ID:	Not reported

Map ID
Direction
Distance
Elevation

MAP FINDINGS

Site

Database(s)

EDR ID Number
EPA ID Number

PARAGON CLEANERS (Continued)

1000146206

Trans 2 Name: Not reported
TSDF EPA ID: CAD981397417
Trans Name: Not reported
TSDF Alt EPA ID: Not reported
TSDF Alt Name: Not reported
Waste Code Description: 211 - Halogenated solvents (chloroform, methyl chloride, perchloroethylene, etc.)

RCRA Code: F002
Meth Code: R01 - Recycler
Quantity Tons: 0.1668
Waste Quantity: 40
Quantity Unit: G
Additional Code 1: Not reported
Additional Code 2: Not reported
Additional Code 3: Not reported
Additional Code 4: Not reported
Additional Code 5: Not reported

Additional Info:

Year: 1998
Gen EPA ID: CAD981625676

Shipment Date: 19981104
Creation Date: 3/15/1999 0:00:00
Receipt Date: 19981105
Manifest ID: 98462439
Trans EPA ID: CAD981414386
Trans Name: Not reported
Trans 2 EPA ID: Not reported
Trans 2 Name: Not reported
TSDF EPA ID: CAD981397417
Trans Name: Not reported
TSDF Alt EPA ID: Not reported
TSDF Alt Name: Not reported
Waste Code Description: 211 - Halogenated solvents (chloroform, methyl chloride, perchloroethylene, etc.)

RCRA Code: F002
Meth Code: R01 - Recycler
Quantity Tons: 0
Waste Quantity: 0
Quantity Unit: Y
Additional Code 1: Not reported
Additional Code 2: Not reported
Additional Code 3: Not reported
Additional Code 4: Not reported
Additional Code 5: Not reported

Shipment Date: 19981104
Creation Date: 3/15/1999 0:00:00
Receipt Date: 19981105
Manifest ID: 98462439
Trans EPA ID: CAD981414386
Trans Name: Not reported
Trans 2 EPA ID: Not reported
Trans 2 Name: Not reported
TSDF EPA ID: CAD981397417
Trans Name: Not reported

Map ID
Direction
Distance
Elevation

MAP FINDINGS

Site

Database(s)

EDR ID Number
EPA ID Number

PARAGON CLEANERS (Continued)

1000146206

TSDF Alt EPA ID:	Not reported
TSDF Alt Name:	Not reported
Waste Code Description:	211 - Halogenated solvents (chloroform, methyl chloride, perchloroethylene, etc.
RCRA Code:	F002
Meth Code:	R01 - Recycler
Quantity Tons:	0.1584
Waste Quantity:	38
Quantity Unit:	G
Additional Code 1:	Not reported
Additional Code 2:	Not reported
Additional Code 3:	Not reported
Additional Code 4:	Not reported
Additional Code 5:	Not reported
Shipment Date:	19980429
Creation Date:	8/3/1998 0:00:00
Receipt Date:	19980430
Manifest ID:	98024010
Trans EPA ID:	CAD981414386
Trans Name:	Not reported
Trans 2 EPA ID:	Not reported
Trans 2 Name:	Not reported
TSDF EPA ID:	CAD981397417
Trans Name:	Not reported
TSDF Alt EPA ID:	Not reported
TSDF Alt Name:	Not reported
Waste Code Description:	- Not reported
RCRA Code:	Not reported
Meth Code:	R01 - Recycler
Quantity Tons:	0
Waste Quantity:	0
Quantity Unit:	Not reported
Additional Code 1:	Not reported
Additional Code 2:	Not reported
Additional Code 3:	Not reported
Additional Code 4:	Not reported
Additional Code 5:	Not reported
Shipment Date:	19980429
Creation Date:	8/3/1998 0:00:00
Receipt Date:	19980430
Manifest ID:	98024010
Trans EPA ID:	CAD981414386
Trans Name:	Not reported
Trans 2 EPA ID:	Not reported
Trans 2 Name:	Not reported
TSDF EPA ID:	CAD981397417
Trans Name:	Not reported
TSDF Alt EPA ID:	Not reported
TSDF Alt Name:	Not reported
Waste Code Description:	211 - Halogenated solvents (chloroform, methyl chloride, perchloroethylene, etc.
RCRA Code:	F002
Meth Code:	R01 - Recycler
Quantity Tons:	0.2001
Waste Quantity:	48

Map ID
Direction
Distance
Elevation

MAP FINDINGS

Site

Database(s)

EDR ID Number
EPA ID Number

PARAGON CLEANERS (Continued)

1000146206

Quantity Unit: G
Additional Code 1: Not reported
Additional Code 2: Not reported
Additional Code 3: Not reported
Additional Code 4: Not reported
Additional Code 5: Not reported

Additional Info:

Year: 2008
Gen EPA ID: CAD981625676

Shipment Date: 20081124
Creation Date: 4/9/2009 18:30:08
Receipt Date: 20081208
Manifest ID: 001340948SKS
Trans EPA ID: TXR000050930
Trans Name: SAFETY-KLEEN SYSTEMS INC
Trans 2 EPA ID: OKD981588791
Trans 2 Name: TRIAD
TSDf EPA ID: TXD077603371
Trans Name: SAFETY-KLEEN SYSTEMS INC
TSDf Alt EPA ID: Not reported
TSDf Alt Name: Not reported
Waste Code Description: 741 - Liquids with halogenated organic compounds > 1000 mg/l
RCRA Code: D040
Meth Code: H141 - Storage, Bulking, And/Or Transfer Off Site--No Treatment/Reovery (H010-H129) Or (H131-H135)

Quantity Tons: 0.2
Waste Quantity: 400
Quantity Unit: P
Additional Code 1: D039
Additional Code 2: D007
Additional Code 3: D001
Additional Code 4: Not reported
Additional Code 5: Not reported

Shipment Date: 20080726
Creation Date: 12/11/2008 18:30:30
Receipt Date: 20080807
Manifest ID: 001277651SKS
Trans EPA ID: TXR000050930
Trans Name: SAFETY-KLEEN SYSTEMS INC
Trans 2 EPA ID: OKD981588791
Trans 2 Name: TRIAD
TSDf EPA ID: TXD077603371
Trans Name: SAFETY-KLEEN SYSTEMS INC
TSDf Alt EPA ID: Not reported
TSDf Alt Name: Not reported
Waste Code Description: 741 - Liquids with halogenated organic compounds > 1000 mg/l
RCRA Code: D040
Meth Code: H141 - Storage, Bulking, And/Or Transfer Off Site--No Treatment/Reovery (H010-H129) Or (H131-H135)

Quantity Tons: 0.25
Waste Quantity: 500
Quantity Unit: P
Additional Code 1: D039
Additional Code 2: D007

Map ID
Direction
Distance
Elevation

MAP FINDINGS

Site

Database(s)

EDR ID Number
EPA ID Number

PARAGON CLEANERS (Continued)

1000146206

Additional Code 3:	D001
Additional Code 4:	Not reported
Additional Code 5:	Not reported
Shipment Date:	20080404
Creation Date:	8/20/2008 18:30:32
Receipt Date:	20080409
Manifest ID:	001077243SKS
Trans EPA ID:	TXR000050930
Trans Name:	SAFETY-KLEEN SYSTEMS INC
Trans 2 EPA ID:	Not reported
Trans 2 Name:	Not reported
TSDF EPA ID:	CAT000613893
Trans Name:	SAFETY-KLEEN SYSTEMS INC
TSDF Alt EPA ID:	Not reported
TSDF Alt Name:	Not reported
Waste Code Description:	741 - Liquids with halogenated organic compounds > 1000 mg/l
RCRA Code:	F002
Meth Code:	H141 - Storage, Bulking, And/Or Transfer Off Site--No Treatment/Reovery (H010-H129) Or (H131-H135)
Quantity Tons:	0.195
Waste Quantity:	390
Quantity Unit:	P
Additional Code 1:	D040
Additional Code 2:	D039
Additional Code 3:	D007
Additional Code 4:	Not reported
Additional Code 5:	Not reported
Shipment Date:	20080404
Creation Date:	8/25/2008 18:30:24
Receipt Date:	20080417
Manifest ID:	001077245SKS
Trans EPA ID:	TXR000050930
Trans Name:	SAFETY-KLEEN SYSTEMS INC
Trans 2 EPA ID:	OKD981588791
Trans 2 Name:	TRIAD
TSDF EPA ID:	TXD077603371
Trans Name:	SAFETY-KLEEN SYSTEMS INC
TSDF Alt EPA ID:	Not reported
TSDF Alt Name:	Not reported
Waste Code Description:	751 - Solids or sludge with halogenated organic comp. > 1000 mg/kg
RCRA Code:	D040
Meth Code:	H141 - Storage, Bulking, And/Or Transfer Off Site--No Treatment/Reovery (H010-H129) Or (H131-H135)
Quantity Tons:	0.1
Waste Quantity:	200
Quantity Unit:	P
Additional Code 1:	D039
Additional Code 2:	D007
Additional Code 3:	D001
Additional Code 4:	Not reported
Additional Code 5:	Not reported
Shipment Date:	20080404
Creation Date:	8/25/2008 18:30:24
Receipt Date:	20080417

Map ID
Direction
Distance
Elevation

MAP FINDINGS

Site

Database(s)

EDR ID Number
EPA ID Number

PARAGON CLEANERS (Continued)

1000146206

Manifest ID: 001077245SKS
Trans EPA ID: TXR000050930
Trans Name: SAFETY-KLEEN SYSTEMS INC
Trans 2 EPA ID: OKD981588791
Trans 2 Name: TRIAD
TSDf EPA ID: TXD077603371
Trans Name: SAFETY-KLEEN SYSTEMS INC
TSDf Alt EPA ID: Not reported
TSDf Alt Name: Not reported
Waste Code Description: 741 - Liquids with halogenated organic compounds > 1000 mg/l
RCRA Code: D040
Meth Code: H141 - Storage, Bulking, And/Or Transfer Off Site--No Treatment/Reovery (H010-H129) Or (H131-H135)

Quantity Tons: 0.1
Waste Quantity: 200
Quantity Unit: P
Additional Code 1: D039
Additional Code 2: D007
Additional Code 3: D001
Additional Code 4: Not reported
Additional Code 5: Not reported

Shipment Date: 20080116
Creation Date: 10/30/2008 18:30:39
Receipt Date: 20080117
Manifest ID: 000108234SKS
Trans EPA ID: TXR000050930
Trans Name: SAFETY-KLEEN SYSTEMS INC
Trans 2 EPA ID: Not reported
Trans 2 Name: Not reported
TSDf EPA ID: CAT000613893
Trans Name: SAFETY-KLEEN SYSTEMS INC
TSDf Alt EPA ID: Not reported
TSDf Alt Name: Not reported
Waste Code Description: 741 - Liquids with halogenated organic compounds > 1000 mg/l
RCRA Code: F002
Meth Code: H141 - Storage, Bulking, And/Or Transfer Off Site--No Treatment/Reovery (H010-H129) Or (H131-H135)

Quantity Tons: 0.195
Waste Quantity: 390
Quantity Unit: P
Additional Code 1: D040
Additional Code 2: D039
Additional Code 3: D007
Additional Code 4: Not reported
Additional Code 5: Not reported

Shipment Date: 20080116
Creation Date: 10/30/2008 18:30:39
Receipt Date: 20080129
Manifest ID: 000108237SKS
Trans EPA ID: TXR000050930
Trans Name: SAFETY-KLEEN SYSTEMS INC
Trans 2 EPA ID: OKD981588791
Trans 2 Name: TRIAD
TSDf EPA ID: TXD077603371
Trans Name: SAFETY-KLEEN SYSTEMS INC

Map ID
Direction
Distance
Elevation

MAP FINDINGS

Site

Database(s)

EDR ID Number
EPA ID Number

PARAGON CLEANERS (Continued)

1000146206

TSDF Alt EPA ID: Not reported
TSDF Alt Name: Not reported
Waste Code Description: 741 - Liquids with halogenated organic compounds > 1000 mg/l
RCRA Code: D040
Meth Code: H141 - Storage, Bulking, And/Or Transfer Off Site--No Treatment/Reovery (H010-H129) Or (H131-H135)
Quantity Tons: 0.1
Waste Quantity: 200
Quantity Unit: P
Additional Code 1: D039
Additional Code 2: D007
Additional Code 3: D001
Additional Code 4: Not reported
Additional Code 5: Not reported

Additional Info:

Year: 2016
Gen EPA ID: CAD981625676

Shipment Date: 20150828
Creation Date: 2/5/2016 22:15:30
Receipt Date: 20150911
Manifest ID: 005078506SKS
Trans EPA ID: TXR000081205
Trans Name: SAFETY-KLEEN SYSTEMS INC
Trans 2 EPA ID: NJD986607380
Trans 2 Name: MAUMEE EXPRESS INC
TSDF EPA ID: NED981723513
Trans Name: CLEAN HARBORS ENVIRONMENTAL SERVICES IN
TSDF Alt EPA ID: Not reported
TSDF Alt Name: Not reported
Waste Code Description: 741 - Liquids with halogenated organic compounds > 1000 mg/l
RCRA Code: D040
Meth Code: H040 - Incineration--Thermal Destruction Other Than Use As A Fuel
Quantity Tons: 0.15
Waste Quantity: 300
Quantity Unit: P
Additional Code 1: D039
Additional Code 2: D007
Additional Code 3: D001
Additional Code 4: Not reported
Additional Code 5: Not reported

Shipment Date: 20150422
Creation Date: 9/22/2015 22:15:43
Receipt Date: 20150504
Manifest ID: 004805161SKS
Trans EPA ID: TXR000081205
Trans Name: SAFETY-KLEEN SYSTEMS INC
Trans 2 EPA ID: NJD986607380
Trans 2 Name: MAUMEE EXPRESS
TSDF EPA ID: NED981723513
Trans Name: CLEAN HARBORS ENVIRONMENTAL SERVICES IN
TSDF Alt EPA ID: Not reported
TSDF Alt Name: Not reported
Waste Code Description: 741 - Liquids with halogenated organic compounds > 1000 mg/l
RCRA Code: D040

Map ID
Direction
Distance
Elevation

MAP FINDINGS

Site

Database(s)

EDR ID Number
EPA ID Number

PARAGON CLEANERS (Continued)

1000146206

Meth Code: H040 - Incineration--Thermal Destruction Other Than Use As A Fuel
Quantity Tons: 0.2
Waste Quantity: 400
Quantity Unit: P
Additional Code 1: D039
Additional Code 2: D007
Additional Code 3: D001
Additional Code 4: Not reported
Additional Code 5: Not reported

Additional Info:

Year: 2001
Gen EPA ID: CAD981625676

Shipment Date: 20011214
Creation Date: 2/13/2002 0:00:00
Receipt Date: 20011226
Manifest ID: 21318906
Trans EPA ID: SCR000075150
Trans Name: Not reported
Trans 2 EPA ID: Not reported
Trans 2 Name: Not reported
TSDf EPA ID: CAT000613893
Trans Name: Not reported
TSDf Alt EPA ID: CAT000613893
TSDf Alt Name: Not reported
Waste Code Description: 741 - Liquids with halogenated organic compounds > 1000 mg/l
RCRA Code: F002
Meth Code: H01 - Transfer Station
Quantity Tons: 0.1
Waste Quantity: 200
Quantity Unit: P
Additional Code 1: Not reported
Additional Code 2: Not reported
Additional Code 3: Not reported
Additional Code 4: Not reported
Additional Code 5: Not reported

Shipment Date: 20011005
Creation Date: 12/17/2001 0:00:00
Receipt Date: 20011009
Manifest ID: 21458248
Trans EPA ID: SCR000075150
Trans Name: Not reported
Trans 2 EPA ID: Not reported
Trans 2 Name: Not reported
TSDf EPA ID: CAT000613893
Trans Name: Not reported
TSDf Alt EPA ID: Not reported
TSDf Alt Name: Not reported
Waste Code Description: 741 - Liquids with halogenated organic compounds > 1000 mg/l
RCRA Code: F002
Meth Code: H01 - Transfer Station
Quantity Tons: 0.0735
Waste Quantity: 147
Quantity Unit: P
Additional Code 1: Not reported

Map ID
Direction
Distance
Elevation

MAP FINDINGS

Site

Database(s)

EDR ID Number
EPA ID Number

PARAGON CLEANERS (Continued)

1000146206

Additional Code 2:	Not reported
Additional Code 3:	Not reported
Additional Code 4:	Not reported
Additional Code 5:	Not reported
Shipment Date:	20010905
Creation Date:	10/23/2001 0:00:00
Receipt Date:	20010910
Manifest ID:	21115728
Trans EPA ID:	SCR000075150
Trans Name:	Not reported
Trans 2 EPA ID:	Not reported
Trans 2 Name:	Not reported
TSDF EPA ID:	CAT000613893
Trans Name:	Not reported
TSDF Alt EPA ID:	CAT000613893
TSDF Alt Name:	Not reported
Waste Code Description:	741 - Liquids with halogenated organic compounds > 1000 mg/l
RCRA Code:	F002
Meth Code:	H01 - Transfer Station
Quantity Tons:	0.0735
Waste Quantity:	147
Quantity Unit:	P
Additional Code 1:	Not reported
Additional Code 2:	Not reported
Additional Code 3:	Not reported
Additional Code 4:	Not reported
Additional Code 5:	Not reported
Shipment Date:	20010712
Creation Date:	10/1/2001 0:00:00
Receipt Date:	20010716
Manifest ID:	21135925
Trans EPA ID:	SCR000075150
Trans Name:	Not reported
Trans 2 EPA ID:	Not reported
Trans 2 Name:	Not reported
TSDF EPA ID:	CAT000613893
Trans Name:	Not reported
TSDF Alt EPA ID:	Not reported
TSDF Alt Name:	Not reported
Waste Code Description:	741 - Liquids with halogenated organic compounds > 1000 mg/l
RCRA Code:	F002
Meth Code:	H01 - Transfer Station
Quantity Tons:	0.0735
Waste Quantity:	147
Quantity Unit:	P
Additional Code 1:	Not reported
Additional Code 2:	Not reported
Additional Code 3:	Not reported
Additional Code 4:	Not reported
Additional Code 5:	Not reported
Shipment Date:	20010516
Creation Date:	7/10/2001 0:00:00
Receipt Date:	20010518
Manifest ID:	20639803

Map ID
Direction
Distance
Elevation

MAP FINDINGS

Site

Database(s)

EDR ID Number
EPA ID Number

PARAGON CLEANERS (Continued)

1000146206

Trans EPA ID: SCR000075150
Trans Name: Not reported
Trans 2 EPA ID: Not reported
Trans 2 Name: Not reported
TSDf EPA ID: CAT000613893
Trans Name: Not reported
TSDf Alt EPA ID: CAT000613893
TSDf Alt Name: Not reported
Waste Code Description: 741 - Liquids with halogenated organic compounds > 1000 mg/l
RCRA Code: F002
Meth Code: H01 - Transfer Station
Quantity Tons: 0.0735
Waste Quantity: 147
Quantity Unit: P
Additional Code 1: Not reported
Additional Code 2: Not reported
Additional Code 3: Not reported
Additional Code 4: Not reported
Additional Code 5: Not reported

Shipment Date: 20010419
Creation Date: 6/20/2001 0:00:00
Receipt Date: 20010425
Manifest ID: 20630611
Trans EPA ID: SCR000075150
Trans Name: Not reported
Trans 2 EPA ID: Not reported
Trans 2 Name: Not reported
TSDf EPA ID: CAT000613893
Trans Name: Not reported
TSDf Alt EPA ID: Not reported
TSDf Alt Name: Not reported
Waste Code Description: 741 - Liquids with halogenated organic compounds > 1000 mg/l
RCRA Code: F002
Meth Code: H01 - Transfer Station
Quantity Tons: 0.0735
Waste Quantity: 147
Quantity Unit: P
Additional Code 1: Not reported
Additional Code 2: Not reported
Additional Code 3: Not reported
Additional Code 4: Not reported
Additional Code 5: Not reported

Shipment Date: 20010301
Creation Date: 4/30/2001 0:00:00
Receipt Date: 20010305
Manifest ID: 20374320
Trans EPA ID: SCR000075150
Trans Name: Not reported
Trans 2 EPA ID: SCR000074591
Trans 2 Name: Not reported
TSDf EPA ID: CAT000613893
Trans Name: Not reported
TSDf Alt EPA ID: CAT000613893
TSDf Alt Name: Not reported
Waste Code Description: 741 - Liquids with halogenated organic compounds > 1000 mg/l

Map ID
Direction
Distance
Elevation

MAP FINDINGS

Site

Database(s)

EDR ID Number
EPA ID Number

PARAGON CLEANERS (Continued)

1000146206

RCRA Code: F002
Meth Code: H01 - Transfer Station
Quantity Tons: 0.1
Waste Quantity: 200
Quantity Unit: P
Additional Code 1: Not reported
Additional Code 2: Not reported
Additional Code 3: Not reported
Additional Code 4: Not reported
Additional Code 5: Not reported

Additional Info:

Year: 1997
Gen EPA ID: CAD981625676

Shipment Date: 19971209
Creation Date: 3/31/1998 0:00:00
Receipt Date: 19971210
Manifest ID: 97285302
Trans EPA ID: CAD981414386
Trans Name: Not reported
Trans 2 EPA ID: Not reported
Trans 2 Name: Not reported
TSDf EPA ID: CAD981397417
Trans Name: Not reported
TSDf Alt EPA ID: CAD981397417
TSDf Alt Name: Not reported
Waste Code Description: - Not reported
RCRA Code: Not reported
Meth Code: R01 - Recycler
Quantity Tons: 0
Waste Quantity: 0
Quantity Unit: Not reported
Additional Code 1: Not reported
Additional Code 2: Not reported
Additional Code 3: Not reported
Additional Code 4: Not reported
Additional Code 5: Not reported

Shipment Date: 19971209
Creation Date: 3/31/1998 0:00:00
Receipt Date: 19971210
Manifest ID: 97285302
Trans EPA ID: CAD981414386
Trans Name: Not reported
Trans 2 EPA ID: Not reported
Trans 2 Name: Not reported
TSDf EPA ID: CAD981397417
Trans Name: Not reported
TSDf Alt EPA ID: CAD981397417
TSDf Alt Name: Not reported
Waste Code Description: 211 - Halogenated solvents (chloroform, methyl chloride, perchloroethylene, etc.)

RCRA Code: F002
Meth Code: R01 - Recycler
Quantity Tons: 0.1668
Waste Quantity: 40

Map ID
Direction
Distance
Elevation

MAP FINDINGS

Site

Database(s)

EDR ID Number
EPA ID Number

PARAGON CLEANERS (Continued)

1000146206

Quantity Unit:	G
Additional Code 1:	Not reported
Additional Code 2:	Not reported
Additional Code 3:	Not reported
Additional Code 4:	Not reported
Additional Code 5:	Not reported
Shipment Date:	19970703
Creation Date:	12/4/1997 0:00:00
Receipt Date:	19970707
Manifest ID:	96743208
Trans EPA ID:	CAD981414386
Trans Name:	Not reported
Trans 2 EPA ID:	Not reported
Trans 2 Name:	Not reported
TSDF EPA ID:	CAD981397417
Trans Name:	Not reported
TSDF Alt EPA ID:	Not reported
TSDF Alt Name:	Not reported
Waste Code Description:	211 - Halogenated solvents (chloroform, methyl chloride, perchloroethylene, etc.
RCRA Code:	F002
Meth Code:	R01 - Recycler
Quantity Tons:	0.2627
Waste Quantity:	63
Quantity Unit:	G
Additional Code 1:	Not reported
Additional Code 2:	Not reported
Additional Code 3:	Not reported
Additional Code 4:	Not reported
Additional Code 5:	Not reported
Shipment Date:	19970703
Creation Date:	12/4/1997 0:00:00
Receipt Date:	19970707
Manifest ID:	96743208
Trans EPA ID:	CAD981414386
Trans Name:	Not reported
Trans 2 EPA ID:	Not reported
Trans 2 Name:	Not reported
TSDF EPA ID:	CAD981397417
Trans Name:	Not reported
TSDF Alt EPA ID:	Not reported
TSDF Alt Name:	Not reported
Waste Code Description:	- Not reported
RCRA Code:	Not reported
Meth Code:	R01 - Recycler
Quantity Tons:	0
Waste Quantity:	0
Quantity Unit:	Not reported
Additional Code 1:	Not reported
Additional Code 2:	Not reported
Additional Code 3:	Not reported
Additional Code 4:	Not reported
Additional Code 5:	Not reported
Shipment Date:	19970225

Map ID
Direction
Distance
Elevation

MAP FINDINGS

Site

Database(s)

EDR ID Number
EPA ID Number

PARAGON CLEANERS (Continued)

1000146206

Creation Date: 6/26/1997 0:00:00
Receipt Date: 19970226
Manifest ID: 96723015
Trans EPA ID: CAD981414386
Trans Name: Not reported
Trans 2 EPA ID: Not reported
Trans 2 Name: Not reported
TSDf EPA ID: CAD981397417
Trans Name: Not reported
TSDf Alt EPA ID: CAD981397417
TSDf Alt Name: Not reported
Waste Code Description: 211 - Halogenated solvents (chloroform, methyl chloride, perchloroethylene, etc.
RCRA Code: F002
Meth Code: R01 - Recycler
Quantity Tons: 0.3127
Waste Quantity: 75
Quantity Unit: G
Additional Code 1: Not reported
Additional Code 2: Not reported
Additional Code 3: Not reported
Additional Code 4: Not reported
Additional Code 5: Not reported

Shipment Date: 19970225
Creation Date: 6/26/1997 0:00:00
Receipt Date: 19970226
Manifest ID: 96723015
Trans EPA ID: CAD981414386
Trans Name: Not reported
Trans 2 EPA ID: Not reported
Trans 2 Name: Not reported
TSDf EPA ID: CAD981397417
Trans Name: Not reported
TSDf Alt EPA ID: CAD981397417
TSDf Alt Name: Not reported
Waste Code Description: - Not reported
RCRA Code: Not reported
Meth Code: R01 - Recycler
Quantity Tons: 0
Waste Quantity: 0
Quantity Unit: Not reported
Additional Code 1: Not reported
Additional Code 2: Not reported
Additional Code 3: Not reported
Additional Code 4: Not reported
Additional Code 5: Not reported

Additional Info:
Year: 2011
Gen EPA ID: CAD981625676

Shipment Date: 20110601
Creation Date: 11/8/2011 18:30:21
Receipt Date: 20110603
Manifest ID: 002811205SKS
Trans EPA ID: TXR000050930

Map ID
Direction
Distance
Elevation

MAP FINDINGS

Site

Database(s)

EDR ID Number
EPA ID Number

PARAGON CLEANERS (Continued)

1000146206

Trans Name:	SAFETY-KLEEN SYSTEMS INC
Trans 2 EPA ID:	Not reported
Trans 2 Name:	Not reported
TSDf EPA ID:	CAT000613893
Trans Name:	SAFETY-KLEEN SYSTEMS INC
TSDf Alt EPA ID:	Not reported
TSDf Alt Name:	Not reported
Waste Code Description:	751 - Solids or sludge with halogenated organic comp. > 1000 mg/kg
RCRA Code:	D040
Meth Code:	H141 - Storage, Bulking, And/Or Transfer Off Site--No Treatment/Reovery (H010-H129) Or (H131-H135)
Quantity Tons:	0.2
Waste Quantity:	400
Quantity Unit:	P
Additional Code 1:	D039
Additional Code 2:	D007
Additional Code 3:	D001
Additional Code 4:	Not reported
Additional Code 5:	Not reported
Additional Info:	
Year:	2006
Gen EPA ID:	CAD981625676
Shipment Date:	20061228
Creation Date:	8/7/2007 18:30:14
Receipt Date:	20070109
Manifest ID:	000172913SKS
Trans EPA ID:	TXR000050930
Trans Name:	SAFETY-KLEEN SYSTEMS INC
Trans 2 EPA ID:	OKD981588791
Trans 2 Name:	TRIAD TRANSPORT
TSDf EPA ID:	TXD077603371
Trans Name:	SAFETY-KLEEN SYSTEMS INC 000618
TSDf Alt EPA ID:	Not reported
TSDf Alt Name:	Not reported
Waste Code Description:	741 - Liquids with halogenated organic compounds > 1000 mg/l
RCRA Code:	D039
Meth Code:	H141 - Storage, Bulking, And/Or Transfer Off Site--No Treatment/Reovery (H010-H129) Or (H131-H135)
Quantity Tons:	0.05
Waste Quantity:	100
Quantity Unit:	P
Additional Code 1:	Not reported
Additional Code 2:	Not reported
Additional Code 3:	Not reported
Additional Code 4:	Not reported
Additional Code 5:	Not reported
Shipment Date:	20061228
Creation Date:	6/11/2007 18:30:07
Receipt Date:	20070103
Manifest ID:	000172912SKS
Trans EPA ID:	TXR000050930
Trans Name:	SAFETY-KLEEN SYSTEMS INC
Trans 2 EPA ID:	Not reported
Trans 2 Name:	Not reported

Map ID
Direction
Distance
Elevation

MAP FINDINGS

Site

Database(s)

EDR ID Number
EPA ID Number

PARAGON CLEANERS (Continued)

1000146206

TSDF EPA ID: CAT000613893
Trans Name: SAFETY-KLEEN SYSTEMS INC
TSDF Alt EPA ID: Not reported
TSDF Alt Name: Not reported
Waste Code Description: 741 - Liquids with halogenated organic compounds > 1000 mg/l
RCRA Code: F002
Meth Code: H141 - Storage, Bulking, And/Or Transfer Off Site--No Treatment/Reovery (H010-H129) Or (H131-H135)

Quantity Tons: 0.0975
Waste Quantity: 195
Quantity Unit: P
Additional Code 1: D040
Additional Code 2: D039
Additional Code 3: D007
Additional Code 4: Not reported
Additional Code 5: Not reported

Shipment Date: 20061110
Creation Date: 7/13/2007 18:30:28
Receipt Date: 20061127
Manifest ID: 000108276CEX
Trans EPA ID: TXR000050930
Trans Name: SAFETY-KLEEN SYSTEMS INC
Trans 2 EPA ID: OKD981588791
Trans 2 Name: TRIAD
TSDF EPA ID: TXD077603371
Trans Name: SAFETY-KLEEN SYSTEMS INC
TSDF Alt EPA ID: Not reported
TSDF Alt Name: Not reported
Waste Code Description: 741 - Liquids with halogenated organic compounds > 1000 mg/l
RCRA Code: D039
Meth Code: H141 - Storage, Bulking, And/Or Transfer Off Site--No Treatment/Reovery (H010-H129) Or (H131-H135)

Quantity Tons: 0.05
Waste Quantity: 100
Quantity Unit: P
Additional Code 1: Not reported
Additional Code 2: Not reported
Additional Code 3: Not reported
Additional Code 4: Not reported
Additional Code 5: Not reported

Shipment Date: 20061110
Creation Date: 3/30/2007 13:32:20
Receipt Date: 20061115
Manifest ID: 000108275CEX
Trans EPA ID: TXR000050930
Trans Name: SAFETY-KLEEN SYSTEMS INC
Trans 2 EPA ID: Not reported
Trans 2 Name: Not reported
TSDF EPA ID: CAT000613893
Trans Name: SAFETY-KLEEN SYSTEMS INC
TSDF Alt EPA ID: Not reported
TSDF Alt Name: Not reported
Waste Code Description: 741 - Liquids with halogenated organic compounds > 1000 mg/l
RCRA Code: F002
Meth Code: H141 - Storage, Bulking, And/Or Transfer Off Site--No

Map ID
Direction
Distance
Elevation

MAP FINDINGS

Site

Database(s)

EDR ID Number
EPA ID Number

PARAGON CLEANERS (Continued)

1000146206

	Treatment/Reovery (H010-H129) Or (H131-H135)
Quantity Tons:	0.0975
Waste Quantity:	195
Quantity Unit:	P
Additional Code 1:	D040
Additional Code 2:	D039
Additional Code 3:	D007
Additional Code 4:	Not reported
Additional Code 5:	Not reported
Shipment Date:	20060907
Creation Date:	3/30/2007 13:31:17
Receipt Date:	20060914
Manifest ID:	000678118JJK
Trans EPA ID:	TXR000050930
Trans Name:	SAFETY-KLEEN SYSTEMS INC
Trans 2 EPA ID:	Not reported
Trans 2 Name:	Not reported
TSDf EPA ID:	CAT000613893
Trans Name:	SAFETY-KLEEN SYSTEMS INC
TSDf Alt EPA ID:	Not reported
TSDf Alt Name:	Not reported
Waste Code Description:	741 - Liquids with halogenated organic compounds > 1000 mg/l
RCRA Code:	F002
Meth Code:	H141 - Storage, Bulking, And/Or Transfer Off Site--No Treatment/Reovery (H010-H129) Or (H131-H135)
Quantity Tons:	0.0975
Waste Quantity:	195
Quantity Unit:	P
Additional Code 1:	D040
Additional Code 2:	D039
Additional Code 3:	D007
Additional Code 4:	Not reported
Additional Code 5:	Not reported
Shipment Date:	20060907
Creation Date:	7/13/2007 18:30:17
Receipt Date:	20060922
Manifest ID:	000678120JJK
Trans EPA ID:	TXR000050930
Trans Name:	SAFETY-KLEEN SYSTEMS INC
Trans 2 EPA ID:	OKD981588791
Trans 2 Name:	TRIAD TRANSP
TSDf EPA ID:	TXD077603371
Trans Name:	SAFETY-KLEEN SYSTEMS INC
TSDf Alt EPA ID:	Not reported
TSDf Alt Name:	Not reported
Waste Code Description:	741 - Liquids with halogenated organic compounds > 1000 mg/l
RCRA Code:	D039
Meth Code:	H141 - Storage, Bulking, And/Or Transfer Off Site--No Treatment/Reovery (H010-H129) Or (H131-H135)
Quantity Tons:	0.05
Waste Quantity:	100
Quantity Unit:	P
Additional Code 1:	Not reported
Additional Code 2:	Not reported
Additional Code 3:	Not reported

Map ID
Direction
Distance
Elevation

MAP FINDINGS

Site

Database(s)

EDR ID Number
EPA ID Number

PARAGON CLEANERS (Continued)

1000146206

Additional Code 4:	Not reported
Additional Code 5:	Not reported
Shipment Date:	20060619
Creation Date:	9/17/2006 18:33:10
Receipt Date:	20060621
Manifest ID:	25024083
Trans EPA ID:	TXR000050930
Trans Name:	SAFETY KLEEN SYSTEMS INC
Trans 2 EPA ID:	Not reported
Trans 2 Name:	Not reported
TSDF EPA ID:	CAT000613893
Trans Name:	SAFETY KLEEN SYSTEMS INC
TSDF Alt EPA ID:	CAT000613893
TSDF Alt Name:	Not reported
Waste Code Description:	741 - Liquids with halogenated organic compounds > 1000 mg/l
RCRA Code:	F002
Meth Code:	H01 - Transfer Station
Quantity Tons:	0.0975
Waste Quantity:	195
Quantity Unit:	P
Additional Code 1:	Not reported
Additional Code 2:	Not reported
Additional Code 3:	Not reported
Additional Code 4:	Not reported
Additional Code 5:	Not reported
Shipment Date:	20060405
Creation Date:	12/21/2006 18:30:38
Receipt Date:	20060407
Manifest ID:	24739778
Trans EPA ID:	TXR000050930
Trans Name:	SAFETY KLEEN SYSTEMS INC
Trans 2 EPA ID:	Not reported
Trans 2 Name:	Not reported
TSDF EPA ID:	CAT000613893
Trans Name:	SAFETY KLEEN SYSTEMS INC
TSDF Alt EPA ID:	CAT000613893
TSDF Alt Name:	Not reported
Waste Code Description:	741 - Liquids with halogenated organic compounds > 1000 mg/l
RCRA Code:	F002
Meth Code:	H01 - Transfer Station
Quantity Tons:	0.1
Waste Quantity:	200
Quantity Unit:	P
Additional Code 1:	Not reported
Additional Code 2:	Not reported
Additional Code 3:	Not reported
Additional Code 4:	Not reported
Additional Code 5:	Not reported
Shipment Date:	20060209
Creation Date:	5/27/2006 18:30:56
Receipt Date:	20060216
Manifest ID:	24627033
Trans EPA ID:	TXR000050930
Trans Name:	SAFETY-KLEEN SYSTEMS INC

Map ID
Direction
Distance
Elevation

MAP FINDINGS

Site

Database(s)

EDR ID Number
EPA ID Number

PARAGON CLEANERS (Continued)

1000146206

Trans 2 EPA ID: Not reported
Trans 2 Name: Not reported
TSDf EPA ID: CAT000613893
Trans Name: SAFETY-KLEEN SYSTEMS INC
TSDf Alt EPA ID: CAT000613893
TSDf Alt Name: Not reported
Waste Code Description: 741 - Liquids with halogenated organic compounds > 1000 mg/l
RCRA Code: F002
Meth Code: H01 - Transfer Station
Quantity Tons: 0.05
Waste Quantity: 100
Quantity Unit: P
Additional Code 1: Not reported
Additional Code 2: Not reported
Additional Code 3: Not reported
Additional Code 4: Not reported
Additional Code 5: Not reported

Additional Info:

Year: 2004
Gen EPA ID: CAD981625676

Shipment Date: 20041215
Creation Date: 3/13/2007 18:30:28
Receipt Date: 20041222
Manifest ID: 24124306
Trans EPA ID: TXR000050930
Trans Name: SAFETY-KLEEN SYSTEMS INC
Trans 2 EPA ID: Not reported
Trans 2 Name: Not reported
TSDf EPA ID: CAT000613893
Trans Name: SAFETY-KLEEN SYSTEMS INC
TSDf Alt EPA ID: CAT000613893
TSDf Alt Name: Not reported
Waste Code Description: 741 - Liquids with halogenated organic compounds > 1000 mg/l
RCRA Code: F002
Meth Code: H01 - Transfer Station
Quantity Tons: 0.0975
Waste Quantity: 195
Quantity Unit: P
Additional Code 1: Not reported
Additional Code 2: Not reported
Additional Code 3: Not reported
Additional Code 4: Not reported
Additional Code 5: Not reported

Shipment Date: 20040924
Creation Date: 1/6/2005 18:32:03
Receipt Date: 20041004
Manifest ID: 23716688
Trans EPA ID: TXR000050930
Trans Name: SAFETY-KLEEN SYSTEMS INC
Trans 2 EPA ID: Not reported
Trans 2 Name: Not reported
TSDf EPA ID: CAT000613893
Trans Name: SAFETY-KLEEN SYSTEMS INC
TSDf Alt EPA ID: CAT000613893

Map ID
Direction
Distance
Elevation

MAP FINDINGS

Site

Database(s)

EDR ID Number
EPA ID Number

PARAGON CLEANERS (Continued)

1000146206

TSDF Alt Name: Not reported
Waste Code Description: 741 - Liquids with halogenated organic compounds > 1000 mg/l
RCRA Code: F002
Meth Code: H01 - Transfer Station
Quantity Tons: 0.0975
Waste Quantity: 195
Quantity Unit: P
Additional Code 1: Not reported
Additional Code 2: Not reported
Additional Code 3: Not reported
Additional Code 4: Not reported
Additional Code 5: Not reported

Shipment Date: 20040622
Creation Date: 11/1/2004 9:00:46
Receipt Date: 20040629
Manifest ID: 23345886
Trans EPA ID: TXR000050930
Trans Name: SAFETY-KLEEN SYSTEMS INC
Trans 2 EPA ID: Not reported
Trans 2 Name: Not reported
TSDF EPA ID: CAT000613893
Trans Name: SAFETY-KLEEN SYSTEMS INC
TSDF Alt EPA ID: CAT000613893
TSDF Alt Name: Not reported
Waste Code Description: 741 - Liquids with halogenated organic compounds > 1000 mg/l
RCRA Code: F002
Meth Code: H01 - Transfer Station
Quantity Tons: 0.0975
Waste Quantity: 195
Quantity Unit: P
Additional Code 1: Not reported
Additional Code 2: Not reported
Additional Code 3: Not reported
Additional Code 4: Not reported
Additional Code 5: Not reported

Shipment Date: 20040406
Creation Date: 10/14/2004 15:19:37
Receipt Date: 20040510
Manifest ID: 23026292
Trans EPA ID: TXR000050930
Trans Name: SAFETY-KLEEN SYSTEMS INC
Trans 2 EPA ID: OKD981588791
Trans 2 Name: TRIAD TRANSPORT INC
TSDF EPA ID: KYD053348108
Trans Name: SAFETY-KLEEN SYSTEMS INC
TSDF Alt EPA ID: KYD053348108
TSDF Alt Name: Not reported
Waste Code Description: 741 - Liquids with halogenated organic compounds > 1000 mg/l
RCRA Code: D001
Meth Code: H01 - Transfer Station
Quantity Tons: 0.05
Waste Quantity: 100
Quantity Unit: P
Additional Code 1: Not reported
Additional Code 2: Not reported

Map ID
Direction
Distance
Elevation

MAP FINDINGS

Site

Database(s)

EDR ID Number
EPA ID Number

PARAGON CLEANERS (Continued)

1000146206

Additional Code 3:	Not reported
Additional Code 4:	Not reported
Additional Code 5:	Not reported
Shipment Date:	20040406
Creation Date:	10/14/2004 7:35:58
Receipt Date:	20040413
Manifest ID:	23026288
Trans EPA ID:	TXR000050930
Trans Name:	SAFETY-KLEEN SYSTEMS INC
Trans 2 EPA ID:	Not reported
Trans 2 Name:	Not reported
TSDf EPA ID:	CAT000613893
Trans Name:	SAFETY-KLEEN SYSTEMS INC
TSDf Alt EPA ID:	CAT000613893
TSDf Alt Name:	Not reported
Waste Code Description:	741 - Liquids with halogenated organic compounds > 1000 mg/l
RCRA Code:	F002
Meth Code:	H01 - Transfer Station
Quantity Tons:	0.0975
Waste Quantity:	195
Quantity Unit:	P
Additional Code 1:	Not reported
Additional Code 2:	Not reported
Additional Code 3:	Not reported
Additional Code 4:	Not reported
Additional Code 5:	Not reported
Shipment Date:	20040113
Creation Date:	8/13/2004 7:53:20
Receipt Date:	20040120
Manifest ID:	22966638
Trans EPA ID:	TXR000050930
Trans Name:	SAFETY-KLEEN SYSTEMS INC
Trans 2 EPA ID:	Not reported
Trans 2 Name:	Not reported
TSDf EPA ID:	CAT000613893
Trans Name:	SAFETY-KLEEN SYSTEMS INC
TSDf Alt EPA ID:	CAT000613893
TSDf Alt Name:	Not reported
Waste Code Description:	741 - Liquids with halogenated organic compounds > 1000 mg/l
RCRA Code:	F002
Meth Code:	H01 - Transfer Station
Quantity Tons:	0.0975
Waste Quantity:	195
Quantity Unit:	P
Additional Code 1:	Not reported
Additional Code 2:	Not reported
Additional Code 3:	Not reported
Additional Code 4:	Not reported
Additional Code 5:	Not reported

Additional Info:
Year: 2005
Gen EPA ID: CAD981625676

Shipment Date: 20051109

Map ID
Direction
Distance
Elevation

MAP FINDINGS

Site

Database(s)

EDR ID Number
EPA ID Number

PARAGON CLEANERS (Continued)

1000146206

Creation Date: 7/12/2006 18:30:47
Receipt Date: 20051112
Manifest ID: 24627299
Trans EPA ID: TXR000050930
Trans Name: SAFETY-KLEEN SYSTEMS INC
Trans 2 EPA ID: Not reported
Trans 2 Name: Not reported
TSDf EPA ID: CAT000613893
Trans Name: SAFETY-KLEEN SYSTEMS INC
TSDf Alt EPA ID: CAT000613893
TSDf Alt Name: Not reported
Waste Code Description: 741 - Liquids with halogenated organic compounds > 1000 mg/l
RCRA Code: F002
Meth Code: H01 - Transfer Station
Quantity Tons: 0.195
Waste Quantity: 390
Quantity Unit: P
Additional Code 1: Not reported
Additional Code 2: Not reported
Additional Code 3: Not reported
Additional Code 4: Not reported
Additional Code 5: Not reported

Shipment Date: 20050728
Creation Date: 10/7/2005 18:42:04
Receipt Date: 20050803
Manifest ID: 23673370
Trans EPA ID: TXR000050930
Trans Name: SAFETY-KLEEN SYSTEMS INC
Trans 2 EPA ID: Not reported
Trans 2 Name: Not reported
TSDf EPA ID: CAT000613893
Trans Name: SAFETY-KLEEN SYSTEMS INC
TSDf Alt EPA ID: CAT000613893
TSDf Alt Name: Not reported
Waste Code Description: 741 - Liquids with halogenated organic compounds > 1000 mg/l
RCRA Code: F002
Meth Code: H01 - Transfer Station
Quantity Tons: 0.195
Waste Quantity: 390
Quantity Unit: P
Additional Code 1: Not reported
Additional Code 2: Not reported
Additional Code 3: Not reported
Additional Code 4: Not reported
Additional Code 5: Not reported

Shipment Date: 20050414
Creation Date: 7/20/2005 18:30:55
Receipt Date: 20050423
Manifest ID: 23666638
Trans EPA ID: TXR000050930
Trans Name: SAFETY-KLEEN SYSTEMS INC
Trans 2 EPA ID: Not reported
Trans 2 Name: Not reported
TSDf EPA ID: CAT000613893
Trans Name: SAFETY-KLEEN SYSTEMS INC

Map ID
Direction
Distance
Elevation

MAP FINDINGS

Site

Database(s)

EDR ID Number
EPA ID Number

PARAGON CLEANERS (Continued)

1000146206

TSDF Alt EPA ID: CAT000613893
TSDF Alt Name: Not reported
Waste Code Description: 741 - Liquids with halogenated organic compounds > 1000 mg/l
RCRA Code: F002
Meth Code: H01 - Transfer Station
Quantity Tons: 0.0975
Waste Quantity: 195
Quantity Unit: P
Additional Code 1: Not reported
Additional Code 2: Not reported
Additional Code 3: Not reported
Additional Code 4: Not reported
Additional Code 5: Not reported

Shipment Date: 20050224
Creation Date: 4/29/2005 11:28:07
Receipt Date: 20050303
Manifest ID: 23659655
Trans EPA ID: TXR000050930
Trans Name: SAFETY-KLEEN SYSTEMS INC
Trans 2 EPA ID: Not reported
Trans 2 Name: Not reported
TSDF EPA ID: CAT000613893
Trans Name: SAFETY-KLEEN SYSTEMS INC
TSDF Alt EPA ID: CAT000613893
TSDF Alt Name: Not reported
Waste Code Description: 741 - Liquids with halogenated organic compounds > 1000 mg/l
RCRA Code: F002
Meth Code: H01 - Transfer Station
Quantity Tons: 0.0975
Waste Quantity: 195
Quantity Unit: P
Additional Code 1: Not reported
Additional Code 2: Not reported
Additional Code 3: Not reported
Additional Code 4: Not reported
Additional Code 5: Not reported

Additional Info:
Year: 1999
Gen EPA ID: CAD981625676

Shipment Date: 19991019
Creation Date: 5/1/2000 0:00:00
Receipt Date: 19991020
Manifest ID: 99555786
Trans EPA ID: CAD981414386
Trans Name: Not reported
Trans 2 EPA ID: Not reported
Trans 2 Name: Not reported
TSDF EPA ID: CAD981397417
Trans Name: Not reported
TSDF Alt EPA ID: Not reported
TSDF Alt Name: Not reported
Waste Code Description: 211 - Halogenated solvents (chloroform, methyl chloride, perchloroethylene, etc.)
RCRA Code: F002

Map ID
Direction
Distance
Elevation

MAP FINDINGS

Site

Database(s)

EDR ID Number
EPA ID Number

PARAGON CLEANERS (Continued)

1000146206

Meth Code:	R01 - Recycler
Quantity Tons:	0.1668
Waste Quantity:	40
Quantity Unit:	G
Additional Code 1:	Not reported
Additional Code 2:	Not reported
Additional Code 3:	Not reported
Additional Code 4:	Not reported
Additional Code 5:	Not reported
Shipment Date:	19991019
Creation Date:	5/1/2000 0:00:00
Receipt Date:	19991020
Manifest ID:	99555786
Trans EPA ID:	CAD981414386
Trans Name:	Not reported
Trans 2 EPA ID:	Not reported
Trans 2 Name:	Not reported
TSDf EPA ID:	CAD981397417
Trans Name:	Not reported
TSDf Alt EPA ID:	Not reported
TSDf Alt Name:	Not reported
Waste Code Description:	211 - Halogenated solvents (chloroform, methyl chloride, perchloroethylene, etc.
RCRA Code:	F002
Meth Code:	R01 - Recycler
Quantity Tons:	0
Waste Quantity:	0
Quantity Unit:	Not reported
Additional Code 1:	Not reported
Additional Code 2:	Not reported
Additional Code 3:	Not reported
Additional Code 4:	Not reported
Additional Code 5:	Not reported
Shipment Date:	19990528
Creation Date:	11/18/1999 0:00:00
Receipt Date:	19990601
Manifest ID:	99110945
Trans EPA ID:	CAD981414386
Trans Name:	Not reported
Trans 2 EPA ID:	Not reported
Trans 2 Name:	Not reported
TSDf EPA ID:	CAD981397417
Trans Name:	Not reported
TSDf Alt EPA ID:	CAD981397417
TSDf Alt Name:	Not reported
Waste Code Description:	211 - Halogenated solvents (chloroform, methyl chloride, perchloroethylene, etc.
RCRA Code:	F002
Meth Code:	R01 - Recycler
Quantity Tons:	0
Waste Quantity:	0
Quantity Unit:	Not reported
Additional Code 1:	Not reported
Additional Code 2:	Not reported
Additional Code 3:	Not reported

Map ID
Direction
Distance
Elevation

MAP FINDINGS

Site

Database(s)

EDR ID Number
EPA ID Number

PARAGON CLEANERS (Continued)

1000146206

Additional Code 4:	Not reported
Additional Code 5:	Not reported
Shipment Date:	19990528
Creation Date:	11/18/1999 0:00:00
Receipt Date:	19990601
Manifest ID:	99110945
Trans EPA ID:	CAD981414386
Trans Name:	Not reported
Trans 2 EPA ID:	Not reported
Trans 2 Name:	Not reported
TSDf EPA ID:	CAD981397417
Trans Name:	Not reported
TSDf Alt EPA ID:	CAD981397417
TSDf Alt Name:	Not reported
Waste Code Description:	211 - Halogenated solvents (chloroform, methyl chloride, perchloroethylene, etc.
RCRA Code:	F002
Meth Code:	R01 - Recycler
Quantity Tons:	0.1668
Waste Quantity:	40
Quantity Unit:	G
Additional Code 1:	Not reported
Additional Code 2:	Not reported
Additional Code 3:	Not reported
Additional Code 4:	Not reported
Additional Code 5:	Not reported
Shipment Date:	19990223
Creation Date:	6/3/1999 0:00:00
Receipt Date:	19990305
Manifest ID:	98761971
Trans EPA ID:	CAD981414386
Trans Name:	Not reported
Trans 2 EPA ID:	Not reported
Trans 2 Name:	Not reported
TSDf EPA ID:	CAD981397417
Trans Name:	Not reported
TSDf Alt EPA ID:	Not reported
TSDf Alt Name:	Not reported
Waste Code Description:	211 - Halogenated solvents (chloroform, methyl chloride, perchloroethylene, etc.
RCRA Code:	F002
Meth Code:	R01 - Recycler
Quantity Tons:	0.0917
Waste Quantity:	22
Quantity Unit:	G
Additional Code 1:	Not reported
Additional Code 2:	Not reported
Additional Code 3:	Not reported
Additional Code 4:	Not reported
Additional Code 5:	Not reported
Shipment Date:	19990223
Creation Date:	6/3/1999 0:00:00
Receipt Date:	19990305
Manifest ID:	98761971

Map ID
 Direction
 Distance
 Elevation

MAP FINDINGS

Site

Database(s)

EDR ID Number
 EPA ID Number

PARAGON CLEANERS (Continued)

1000146206

Trans EPA ID: CAD981414386
 Trans Name: Not reported
 Trans 2 EPA ID: Not reported
 Trans 2 Name: Not reported
 TSDf EPA ID: CAD981397417
 Trans Name: Not reported
 TSDf Alt EPA ID: Not reported
 TSDf Alt Name: Not reported
 Waste Code Description: 211 - Halogenated solvents (chloroform, methyl chloride, perchloroethylene, etc.)
 RCRA Code: F002
 Meth Code: R01 - Recycler
 Quantity Tons: 0.2107
 Waste Quantity: 0.25
 Quantity Unit: Y
 Additional Code 1: Not reported
 Additional Code 2: Not reported
 Additional Code 3: Not reported
 Additional Code 4: Not reported
 Additional Code 5: Not reported

HWTS:

Name: PARAGON CLEANERS
 Address: 1310 N VINE ST
 Address 2: Not reported
 City,State,Zip: HOLLYWOOD, CA 900280000
 EPA ID: CAD981625676
 Inactive Date: Not reported
 Create Date: 04/10/1987
 Last Act Date: 09/28/2018
 Mailing Name: Not reported
 Mailing Address: 1310 VINE ST
 Mailing Address 2: Not reported
 Mailing City,State,Zip: HOLLYWOOD, CA 900288108
 Owner Name: BOLEV INC
 Owner Address: 1310 VINE ST
 Owner Address 2: Not reported
 Owner City,State,Zip: HOLLYWOOD, CA 900288108
 Contact Name: VARTY MAZLEMIAN PRES
 Contact Address: 1310 VINE ST
 Contact Address 2: Not reported
 City,State,Zip: HOLLYWOOD, CA 900288108

**H84
 NE
 1/8-1/4
 0.135 mi.
 711 ft.**

**PARAGON DRY CLEANERS & LAUNDRY (O/B)
 1310 N VINE ST
 LOS ANGELES, CA 90028**

**DRYCLEANERS S121697160
 N/A**

Site 6 of 9 in cluster H

**Relative:
 Higher
 Actual:
 326 ft.**

DRYCLEAN SOUTH COAST:
 Name: PARAGON DRY CLEANERS & LAUNDRY (O/B)
 Address: 1310 N VINE ST
 City,State,Zip: LOS ANGELES, CA 90028
 Facility ID: 2939
 Application Number: C39972
 Permit Number: Not reported
 Status: O

Map ID
 Direction
 Distance
 Elevation

MAP FINDINGS

Site

Database(s)

EDR ID Number
 EPA ID Number

PARAGON DRY CLEANERS & LAUNDRY (O/B) (Continued)

S121697160

Representative Name: Not reported
 Representative Telephone: Not reported
 Permit Status: Not reported
 BCAT Number: 000234
 BCAT Description: DRY CLEANING EQUIP PERCHLOROETHYLENE
 CCAT Number: Not reported
 CCAT Description: Not reported
 UTM East: 0
 UTM North: 0

Name: PARAGON DRY CLEANERS & LAUNDRY (O/B)
 Address: 1310 N VINE ST
 City,State,Zip: LOS ANGELES, CA 90028
 Facility ID: 2939
 Application Number: A79936
 Permit Number: P56327
 Status: O
 Representative Name: Not reported
 Representative Telephone: Not reported
 Permit Status: INACTIVE
 BCAT Number: 000234
 BCAT Description: DRY CLEANING EQUIP PERCHLOROETHYLENE
 CCAT Number: Not reported
 CCAT Description: Not reported
 UTM East: 0
 UTM North: 0

H85
NE
1/8-1/4
0.135 mi.
711 ft.

BOLEV INC
1310 N VINE ST
LOS ANGELES, CA 90028

Site 7 of 9 in cluster H

CERS HAZ WASTE
EMI
HAZMAT
CERS

S106827175
N/A

Relative:
Higher
Actual:
326 ft.

CERS HAZ WASTE:
 Name: PARAGON CLEANERS
 Address: 1310 N VINE ST
 City,State,Zip: LOS ANGELES, CA 90028
 Site ID: 144991
 CERS ID: 10244305
 CERS Description: Hazardous Waste Generator

EMI:
 Name: PARAGON CLEANERS, BOLEV INC DB
 Address: 1310 N VINE ST
 City,State,Zip: LOS ANGELES, CA 90028
 Year: 1987
 County Code: 19
 Air Basin: SC
 Facility ID: 35757
 Air District Name: SC
 SIC Code: 7216
 Air District Name: SOUTH COAST AQMD
 Community Health Air Pollution Info System: Not reported
 Consolidated Emission Reporting Rule: Not reported
 Total Organic Hydrocarbon Gases Tons/Yr: 0
 Reactive Organic Gases Tons/Yr: 0
 Carbon Monoxide Emissions Tons/Yr: 0

Map ID
Direction
Distance
Elevation

MAP FINDINGS

Site

Database(s)

EDR ID Number
EPA ID Number

BOLEV INC (Continued)

S106827175

NOX - Oxides of Nitrogen Tons/Yr: 0
SOX - Oxides of Sulphur Tons/Yr: 0
Particulate Matter Tons/Yr: 0
Part. Matter 10 Micrometers and Smlr Tons/Yr:0

Name: PARAGON CLEANERS, BOLEV INC DB
Address: 1310 N VINE ST
City,State,Zip: LOS ANGELES, CA 90028
Year: 1990
County Code: 19
Air Basin: SC
Facility ID: 35757
Air District Name: SC
SIC Code: 7216
Air District Name: SOUTH COAST AQMD
Community Health Air Pollution Info System: Not reported
Consolidated Emission Reporting Rule: Not reported
Total Organic Hydrocarbon Gases Tons/Yr: 6
Reactive Organic Gases Tons/Yr: 0
Carbon Monoxide Emissions Tons/Yr: 0
NOX - Oxides of Nitrogen Tons/Yr: 0
SOX - Oxides of Sulphur Tons/Yr: 0
Particulate Matter Tons/Yr: 0
Part. Matter 10 Micrometers and Smlr Tons/Yr:0

Name: BOLEV INC
Address: 1310 N VINE ST
City,State,Zip: LOS ANGELES, CA 90028
Year: 1993
County Code: 19
Air Basin: SC
Facility ID: 35757
Air District Name: SC
SIC Code: 7216
Air District Name: SOUTH COAST AQMD
Community Health Air Pollution Info System: Not reported
Consolidated Emission Reporting Rule: Not reported
Total Organic Hydrocarbon Gases Tons/Yr: 1
Reactive Organic Gases Tons/Yr: 0
Carbon Monoxide Emissions Tons/Yr: 0
NOX - Oxides of Nitrogen Tons/Yr: 0
SOX - Oxides of Sulphur Tons/Yr: 0
Particulate Matter Tons/Yr: 0
Part. Matter 10 Micrometers and Smlr Tons/Yr:0

Name: BOLEV INC
Address: 1310 N VINE ST
City,State,Zip: LOS ANGELES, CA 90028
Year: 1995
County Code: 19
Air Basin: SC
Facility ID: 35757
Air District Name: SC
SIC Code: 7216
Air District Name: SOUTH COAST AQMD
Community Health Air Pollution Info System: Not reported
Consolidated Emission Reporting Rule: Not reported

Map ID
Direction
Distance
Elevation

MAP FINDINGS

Site

Database(s)

EDR ID Number
EPA ID Number

BOLEV INC (Continued)

S106827175

Total Organic Hydrocarbon Gases Tons/Yr: 1
Reactive Organic Gases Tons/Yr: 0
Carbon Monoxide Emissions Tons/Yr: 0
NOX - Oxides of Nitrogen Tons/Yr: 0
SOX - Oxides of Sulphur Tons/Yr: 0
Particulate Matter Tons/Yr: 0
Part. Matter 10 Micrometers and Smlr Tons/Yr:0

LOS ANGELES HM:

Name: PARAGON CLEANERS
Address: 1310 N VINE ST
City,State,Zip: LOS ANGELES, CA 90028
Facility ID: FA0010530
Last Run Date: 06/01/2019
Status: ACTIVE

CERS:

Name: PARAGON CLEANERS
Address: 1310 N VINE ST
City,State,Zip: LOS ANGELES, CA 90028
Site ID: 144991
CERS ID: 10244305
CERS Description: Chemical Storage Facilities

Violations:

Site ID: 144991
Site Name: PARAGON CLEANERS
Violation Date: 04-27-2016
Citation: HSC 6.95 25508(a)(1) - California Health and Safety Code, Chapter 6.95, Section(s) 25508(a)(1)
Violation Description: Failure to establish and electronically submit an adequate emergency response plan and procedures for a release or threatened release of a hazardous material.
Violation Notes: Returned to compliance on 07/18/2019. More recent inspection completed. Newer inspection report and violations supersede previous violations. Previous violations were abated this date
Violation Division: Los Angeles City Fire Department
Violation Program: HMRRP
Violation Source: CERS

Site ID: 144991
Site Name: PARAGON CLEANERS
Violation Date: 04-27-2016
Citation: HSC 6.95 25508.2 - California Health and Safety Code, Chapter 6.95, Section(s) 25508.2
Violation Description: Failure to annually review and electronically certify that the business plan is complete, accurate, and up-to-date.
Violation Notes: Returned to compliance on 07/18/2019. More recent inspection completed. Newer inspection report and violations supersede previous violations. Previous violations were abated this date
Violation Division: Los Angeles City Fire Department
Violation Program: HMRRP
Violation Source: CERS

Site ID: 144991
Site Name: PARAGON CLEANERS
Violation Date: 04-27-2016

Map ID
Direction
Distance
Elevation

MAP FINDINGS

Site

Database(s)

EDR ID Number
EPA ID Number

BOLEV INC (Continued)

S106827175

Citation: HSC 6.95 25505.1 - California Health and Safety Code, Chapter 6.95, Section(s) 25505.1

Violation Description: Failure to provide a copy of the business plan to the owner or the owner's agent within five working days after receiving a request for a copy from the owner or the owner's agent.

Violation Notes: Returned to compliance on 07/18/2019. More recent inspection completed. Newer inspection report and violations supersede previous violations. Previous violations were abated this date

Violation Division: Los Angeles City Fire Department
Violation Program: HMRRP
Violation Source: CERS

Site ID: 144991
Site Name: PARAGON CLEANERS
Violation Date: 04-27-2016
Citation: HSC 6.95 25508.1(f) - California Health and Safety Code, Chapter 6.95, Section(s) 25508.1(f)

Violation Description: Failure to electronically update the business plan within 30 days of a substantial change.

Violation Notes: Returned to compliance on 07/18/2019. More recent inspection completed. Newer inspection report and violations supersede previous violations. Previous violations were abated this date

Violation Division: Los Angeles City Fire Department
Violation Program: HMRRP
Violation Source: CERS

Site ID: 144991
Site Name: PARAGON CLEANERS
Violation Date: 04-05-2019
Citation: HSC 6.95 25508(a)(1) - California Health and Safety Code, Chapter 6.95, Section(s) 25508(a)(1)

Violation Description: Failure to establish and electronically submit an adequate emergency response plan and procedures for a release or threatened release of a hazardous material.

Violation Notes: The Emergency Response/Contingency Plan is incomplete. Please review the form and complete the following missing and/or incorrect sections: Phone #s & section E3. You can download the most current CONTINGENCY PLAN form as well as CONTINGENCY PLAN INSTRUCTIONS in the Hazardous Materials Business Plan Section (HMBP) using the following link <https://www.lafd.org/fire-prevention/cupa/documents-forms>. Review, update and resubmit the Emergency Response/Contingency Plan and Employee Training Plan in CERS with all the required information. Ensure the phone numbers for the local CUPA (213) 978-3680, Regional Water Quality Control Board (213) 576-6600, and nearest hospital facility are inputted correctly.

Violation Division: Los Angeles City Fire Department
Violation Program: HMRRP
Violation Source: CERS

Site ID: 144991
Site Name: PARAGON CLEANERS
Violation Date: 02-26-2019
Citation: HSC 6.95 25508(a)(1) - California Health and Safety Code, Chapter 6.95, Section(s) 25508(a)(1)

Violation Description: Failure to establish and electronically submit an adequate emergency response plan and procedures for a release or threatened release of a hazardous material.

Map ID
Direction
Distance
Elevation

MAP FINDINGS

Site

Database(s)

EDR ID Number
EPA ID Number

BOLEV INC (Continued)

S106827175

Violation Notes: The Emergency Response/Contingency Plan is incomplete. Please review the form and complete the following missing and/or incorrect sections: Phone #s & section E3. You can download the most current CONTINGENCY PLAN form as well as CONTINGENCY PLAN INSTRUCTIONS in the Hazardous Materials Business Plan Section (HMBP) using the following link <https://www.lafd.org/fire-prevention/cupa/documents-forms>. Review, update and resubmit the Emergency Response/Contingency Plan and Employee Training Plan in CERS with all the required information. Ensure the phone numbers for the local CUPA (213) 978-3680, Regional Water Quality Control Board (213) 576-6600, and nearest hospital facility are inputted correctly.

Violation Division: Los Angeles City Fire Department
Violation Program: HMRRP
Violation Source: CERS

Site ID: 144991
Site Name: PARAGON CLEANERS
Violation Date: 04-27-2016
Citation: HSC 6.95 25508.1(a)-(e) - California Health and Safety Code, Chapter 6.95, Section(s) 25508.1(a)-(e)

Violation Description: Failure to electronically update business plan within 30 days of any one of the following events: A 100 percent or more increase in the quantity of a previously disclosed material. Any handling of a previously undisclosed hazardous materials at or above reportable quantities. A change of business address, business ownership, or business name.

Violation Notes: Returned to compliance on 07/18/2019. More recent inspection completed. Newer inspection report and violations supersede previous violations. Previous violations were abated this date

Violation Division: Los Angeles City Fire Department
Violation Program: HMRRP
Violation Source: CERS

Site ID: 144991
Site Name: PARAGON CLEANERS
Violation Date: 04-27-2016
Citation: HSC 6.95 25508(d) - California Health and Safety Code, Chapter 6.95, Section(s) 25508(d)

Violation Description: Failure to complete and/or electronically submit a business plan when storing/handling a hazardous material at or above reportable quantities.

Violation Notes: Returned to compliance on 07/18/2019. More recent inspection completed. Newer inspection report and violations supersede previous violations. Previous violations were abated this date

Violation Division: Los Angeles City Fire Department
Violation Program: HMRRP
Violation Source: CERS

Site ID: 144991
Site Name: PARAGON CLEANERS
Violation Date: 04-27-2016
Citation: HSC 6.95 25505(a)(4) - California Health and Safety Code, Chapter 6.95, Section(s) 25505(a)(4)

Violation Description: Failure to provide initial and annual training to all employees in safety procedures in the event of a release or threatened release of a hazardous material or failure to document and maintain training records for a minimum of three years.

Map ID
Direction
Distance
Elevation

MAP FINDINGS

Site

Database(s)

EDR ID Number
EPA ID Number

BOLEV INC (Continued)

S106827175

Violation Notes: Returned to compliance on 07/18/2019. More recent inspection completed. Newer inspection report and violations supersede previous violations. Previous violations were abated this date

Violation Division: Los Angeles City Fire Department
Violation Program: HMRRP
Violation Source: CERS

Site ID: 144991
Site Name: PARAGON CLEANERS
Violation Date: 04-05-2019
Citation: HSC 6.95 25508(a)(1) - California Health and Safety Code, Chapter 6.95, Section(s) 25508(a)(1)

Violation Description: Failure to complete and electronically submit a site map with all required content.

Violation Notes: Review, update and resubmit the site map in CERS to include all required elements. You can download detailed SITE MAP INSTRUCTIONS in the Hazardous Materials Business Plan (HMBP) Section using the following link
<https://www.lafd.org/fire-prevention/cupa/documents-forms>

Violation Division: Los Angeles City Fire Department
Violation Program: HMRRP
Violation Source: CERS

Site ID: 144991
Site Name: PARAGON CLEANERS
Violation Date: 04-27-2016
Citation: 19 CCR 6.95 25508(a)(1) - California Code of Regulations, Title 19, Chapter 6.95, Section(s) 25508(a)(1)

Violation Description: Failure to complete and electronically submit the Business Activities Page and/or Business Owner Operator Identification Page.

Violation Notes: Returned to compliance on 07/18/2019. More recent inspection completed. Newer inspection report and violations supersede previous violations. Previous violations were abated this date

Violation Division: Los Angeles City Fire Department
Violation Program: HMRRP
Violation Source: CERS

Site ID: 144991
Site Name: PARAGON CLEANERS
Violation Date: 04-27-2016
Citation: HSC 6.95 25505.1 - California Health and Safety Code, Chapter 6.95, Section(s) 25505.1

Violation Description: Failure to notify property owner in writing that the business is subject to the business plan program and has complied with its provisions.

Violation Notes: Returned to compliance on 07/18/2019. More recent inspection completed. Newer inspection report and violations supersede previous violations. Previous violations were abated this date

Violation Division: Los Angeles City Fire Department
Violation Program: HMRRP
Violation Source: CERS

Site ID: 144991
Site Name: PARAGON CLEANERS
Violation Date: 04-27-2016
Citation: HSC 6.95 25508(a)(1) - California Health and Safety Code, Chapter 6.95, Section(s) 25508(a)(1)

Map ID
Direction
Distance
Elevation

MAP FINDINGS

Site

Database(s)

EDR ID Number
EPA ID Number

BOLEV INC (Continued)

S106827175

Violation Description: Failure to establish and electronically submit an adequate training program in safety procedures in the event of a release or threatened release of a hazardous material.

Violation Notes: Returned to compliance on 07/18/2019. More recent inspection completed. Newer inspection report and violations supersede previous violations. Previous violations were abated this date

Violation Division: Los Angeles City Fire Department
Violation Program: HMRRP
Violation Source: CERS

Site ID: 144991
Site Name: PARAGON CLEANERS
Violation Date: 02-26-2019
Citation: HSC 6.95 25508(a)(1) - California Health and Safety Code, Chapter 6.95, Section(s) 25508(a)(1)

Violation Description: Failure to complete and electronically submit a site map with all required content.

Violation Notes: Review, update and resubmit the site map in CERS to include all required elements. You can download detailed SITE MAP INSTRUCTIONS in the Hazardous Materials Business Plan (HMBP) Section using the following link
<https://www.lafd.org/fire-prevention/cupa/documents-forms>

Violation Division: Los Angeles City Fire Department
Violation Program: HMRRP
Violation Source: CERS

Site ID: 144991
Site Name: PARAGON CLEANERS
Violation Date: 04-27-2016
Citation: HSC 6.95 25508(a)(1) - California Health and Safety Code, Chapter 6.95, Section(s) 25508(a)(1)

Violation Description: Failure to complete and electronically submit a site map with all required content.

Violation Notes: Returned to compliance on 07/18/2019. More recent inspection completed. Newer inspection report and violations supersede previous violations. Previous violations were abated this date

Violation Division: Los Angeles City Fire Department
Violation Program: HMRRP
Violation Source: CERS

Site ID: 144991
Site Name: PARAGON CLEANERS
Violation Date: 04-27-2016
Citation: HSC 6.95 25507 - California Health and Safety Code, Chapter 6.95, Section(s) 25507

Violation Description: Failure to adequately establish and implement a business plan when storing/handling a hazardous material at or above reportable quantities.

Violation Notes: Returned to compliance on 07/18/2019. More recent inspection completed. Newer inspection report and violations supersede previous violations. Previous violations were abated this date

Violation Division: Los Angeles City Fire Department
Violation Program: HMRRP
Violation Source: CERS

Site ID: 144991
Site Name: PARAGON CLEANERS

Map ID
Direction
Distance
Elevation

MAP FINDINGS

Site

Database(s)

EDR ID Number
EPA ID Number

BOLEV INC (Continued)

S106827175

Violation Date: 04-27-2016
Citation: HSC 6.95 25508(a)(1) - California Health and Safety Code, Chapter 6.95, Section(s) 25508(a)(1)
Violation Description: Failure to complete and electronically submit hazardous material inventory information for all reportable hazardous materials on site at or above reportable quantities.
Violation Notes: Returned to compliance on 07/18/2019. More recent inspection completed. Newer inspection report and violations supersede previous violations. Previous violations were abated this date
Violation Division: Los Angeles City Fire Department
Violation Program: HMRRP
Violation Source: CERS

Evaluation:

Eval General Type: Compliance Evaluation Inspection
Eval Date: 02-26-2019
Violations Found: Yes
Eval Type: Routine done by local agency
Eval Notes: Consent to enter, inspect and take photographs was given by: Darlene Pav The Business Activities, Owner/Operator Identification, Hazardous Materials Inventory, Site Map, Emergency Response/Contingency Plan and Employee Training Plan sections were reviewed in CERS and field verified. Review and correct any violations indicated previously in this report, on or before the COMPLY BY date associated with each violation. NOTE: The LAMC, Sections (L.A.M.C. SECTION 57.105.1.4; 57.120.3; 57.121.2 and 57.121.2.1.) requires businesses that store, use or handle hazardous materials in the City of Los Angeles to obtain a Consolidated Permit from the Los Angeles Fire Department CUPA **** Annual submission of a Hazardous Materials Business Plan into CERS is required between January 1 and March 1 of every year. Please remember that any change in inventory of greater than 100 percent will require new submission within 30 days of that change. As a reminder, you must complete all [Truncated]
Eval Division: Los Angeles City Fire Department
Eval Program: HMRRP
Eval Source: CERS

Eval General Type: Compliance Evaluation Inspection
Eval Date: 04-27-2016
Violations Found: Yes
Eval Type: Routine done by local agency
Eval Notes: On site for routine hazardous materials and business emergency plan inspection. Consent to enter and inspect was given by Taline Mazlemian. Contact Information: paragoncleaners@hotmail.com Observed the facility and inspected hazardous materials storage. Annual employee safety training records were not maintained. Facility has also not electronically disclosed the onsite hazardous materials inventory or submitted a business emergency plan in California Environmental Reporting System (CERS). Please go to <https://cersbusiness2.calepa.ca.gov> to complete a chemical inventory disclosure and business emergency plan. The facility is responsible for identifying all hazardous materials, to include hazardous wastes, which are above disclosure thresholds. If there is a change in the type or amount of chemicals that are maintained on site, please submit revised documents (electronically) within 30 days of the change.
Eval Division: Los Angeles City Fire Department
Eval Program: HMRRP

Map ID
Direction
Distance
Elevation

MAP FINDINGS

Site

Database(s)

EDR ID Number
EPA ID Number

BOLEV INC (Continued)

S106827175

Eval Source: CERS

Eval General Type: Other/Unknown
Eval Date: 04-05-2019
Violations Found: Yes
Eval Type: Other, not routine, done by local agency
Eval Notes: Second Notice of Violation Inspection Report Documents uploaded to CERS were reviewed. Indicated previously in this report are violations, originally issued on 2/26/19, that have not been resolved by the original COMPLY BY date. These violations have been re-issued and the violation class upgraded. Review and correct all violations indicated in this report, on or before the new COMPLY BY date associated with each violation. Failure to resolve these violations will result in this facility being subject to formal enforcement.
NOTE: The LAMC, Sections (L.A.M.C. SECTIONS 57.105.1.4; 57.120.3; 57.121.2 and 57.121.2.1.) requires businesses that store, use or handle hazardous materials in the City of Los Angeles to obtain a Consolidated Permit from the Los Angeles Fire Department CUPA **** Annual submission of a Hazardous Materials Business Plan into CERS is required between January 1 and March 1 of every year. Please remember that any change in inventory of greater than [Truncated]

Eval Division: Los Angeles City Fire Department
Eval Program: HMRRP
Eval Source: CERS

Eval General Type: Compliance Evaluation Inspection
Eval Date: 09-09-2015
Violations Found: No
Eval Type: Routine done by local agency
Eval Notes: Varty Mazlemian, Business Owner
Eval Division: Los Angeles County Fire Department
Eval Program: HW
Eval Source: CERS

Eval General Type: Compliance Evaluation Inspection
Eval Date: 09-27-2018
Violations Found: No
Eval Type: Routine done by local agency
Eval Notes: Diana Mazlemian, Manager
Eval Division: Los Angeles County Fire Department
Eval Program: HW
Eval Source: CERS

Affiliation:
Affiliation Type Desc: Environmental Contact
Entity Name: Mazlemian
Entity Title: Not reported
Affiliation Address: 1310 North Vine Street
Affiliation City: Los Angeles
Affiliation State: CA
Affiliation Country: Not reported
Affiliation Zip: 90028
Affiliation Phone: Not reported

Affiliation Type Desc: Facility Mailing Address
Entity Name: Mailing Address
Entity Title: Not reported

Map ID
Direction
Distance
Elevation

MAP FINDINGS

Site

Database(s)

EDR ID Number
EPA ID Number

BOLEV INC (Continued)

S106827175

Affiliation Address: 1310 N VINE ST
Affiliation City: LOS ANGELES
Affiliation State: CA
Affiliation Country: Not reported
Affiliation Zip: 90028
Affiliation Phone: Not reported

Affiliation Type Desc: Identification Signer
Entity Name: Taline Mazlemian
Entity Title: MANAGER
Affiliation Address: Not reported
Affiliation City: Not reported
Affiliation State: Not reported
Affiliation Country: Not reported
Affiliation Zip: Not reported
Affiliation Phone: Not reported

Affiliation Type Desc: CUPA District
Entity Name: Los Angeles City Fire Department
Entity Title: Not reported
Affiliation Address: 200 North Main Street, Room 1780
Affiliation City: Los Angeles
Affiliation State: CA
Affiliation Country: Not reported
Affiliation Zip: 90012
Affiliation Phone: (213) 978-3680

Affiliation Type Desc: Document Preparer
Entity Name: Taline Mazlemian
Entity Title: Not reported
Affiliation Address: Not reported
Affiliation City: Not reported
Affiliation State: Not reported
Affiliation Country: Not reported
Affiliation Zip: Not reported
Affiliation Phone: Not reported

Affiliation Type Desc: Property Owner
Entity Name: Mazlemian
Entity Title: Not reported
Affiliation Address: 1310 North Vine Street
Affiliation City: Los Angeles
Affiliation State: CA
Affiliation Country: United States
Affiliation Zip: 90028
Affiliation Phone: (213) 590-4422

Affiliation Type Desc: Legal Owner
Entity Name: Mazlemian
Entity Title: Not reported
Affiliation Address: 1310 North Vine Street
Affiliation City: Los Angeles
Affiliation State: CA
Affiliation Country: United States
Affiliation Zip: 90028
Affiliation Phone: (213) 590-4422

Map ID
 Direction
 Distance
 Elevation

MAP FINDINGS

Site

Database(s)

EDR ID Number
 EPA ID Number

BOLEV INC (Continued)

S106827175

Affiliation Type Desc: Parent Corporation
 Entity Name: PRIORITY PARAGON CLEANERS
 Entity Title: Not reported
 Affiliation Address: Not reported
 Affiliation City: Not reported
 Affiliation State: Not reported
 Affiliation Country: Not reported
 Affiliation Zip: Not reported
 Affiliation Phone: Not reported

Affiliation Type Desc: Operator
 Entity Name: Taline Mazlemian
 Entity Title: Not reported
 Affiliation Address: Not reported
 Affiliation City: Not reported
 Affiliation State: Not reported
 Affiliation Country: Not reported
 Affiliation Zip: Not reported
 Affiliation Phone: (213) 590-4422

**H86
 NE
 1/8-1/4
 0.135 mi.
 711 ft.**

**PARAGON CLEANERS, BOLEV INC DBA
 1310 N VINE ST
 LOS ANGELES, CA 90028
 Site 8 of 9 in cluster H**

**DRYCLEANERS S121697267
 N/A**

**Relative:
 Higher
 Actual:
 326 ft.**

DRYCLEAN SOUTH COAST:
 Name: PARAGON CLEANERS, BOLEV INC DBA
 Address: 1310 N VINE ST
 City,State,Zip: LOS ANGELES, CA 90028
 Facility ID: 35757
 Application Number: 100909
 Permit Number: M32491
 Status: A
 Representative Name: BOGHOS MAZLEMIAN
 Representative Telephone: 323 4654663
 Permit Status: INACTIVE
 BCAT Number: 000234
 BCAT Description: DRY CLEANING EQUIP PERCHLOROETHYLENE
 CCAT Number: 04
 CCAT Description: VAPOR RECOVERY UNIT COMPRESS & CONDENSE
 UTM East: 377.60598755
 UTM North: 3773.2590332

Name: PARAGON CLEANERS, BOLEV INC DBA
 Address: 1310 N VINE ST
 City,State,Zip: LOS ANGELES, CA 90028
 Facility ID: 35757
 Application Number: 178654
 Permit Number: D04713
 Status: A
 Representative Name: BOGHOS MAZLEMIAN
 Representative Telephone: 323 4654663
 Permit Status: INACTIVE
 BCAT Number: 000236
 BCAT Description: DRY CLEANING EQUIP FLUOROCARBON
 CCAT Number: 04

Map ID
Direction
Distance
Elevation

MAP FINDINGS

Site

Database(s)

EDR ID Number
EPA ID Number

PARAGON CLEANERS, BOLEV INC DBA (Continued)

S121697267

CCAT Description: VAPOR RECOVERY UNIT COMPRESS & CONDENSE
UTM East: 377.60598755
UTM North: 3773.2590332

Name: PARAGON CLEANERS, BOLEV INC DBA
Address: 1310 N VINE ST
City,State,Zip: LOS ANGELES, CA 90028
Facility ID: 35757
Application Number: 263443
Permit Number: D49609
Status: A

Representative Name: BOGHOS MAZLEMIAN
Representative Telephone: 323 4654663
Permit Status: INACTIVE
BCAT Number: 000234
BCAT Description: DRY CLEANING EQUIP PERCHLOROETHYLENE
CCAT Number: 04
CCAT Description: VAPOR RECOVERY UNIT COMPRESS & CONDENSE
UTM East: 377.60598755
UTM North: 3773.2590332

Name: PARAGON CLEANERS, BOLEV INC DBA
Address: 1310 N VINE ST
City,State,Zip: LOS ANGELES, CA 90028
Facility ID: 35757
Application Number: 273795
Permit Number: D63941
Status: A

Representative Name: BOGHOS MAZLEMIAN
Representative Telephone: 323 4654663
Permit Status: INACTIVE
BCAT Number: 000234
BCAT Description: DRY CLEANING EQUIP PERCHLOROETHYLENE
CCAT Number: 04
CCAT Description: VAPOR RECOVERY UNIT COMPRESS & CONDENSE
UTM East: 377.60598755
UTM North: 3773.2590332

Name: PARAGON CLEANERS, BOLEV INC DBA
Address: 1310 N VINE ST
City,State,Zip: LOS ANGELES, CA 90028
Facility ID: 35757
Application Number: 391898
Permit Number: F48446
Status: A

Representative Name: BOGHOS MAZLEMIAN
Representative Telephone: 323 4654663
Permit Status: ACTIVE
BCAT Number: 000233
BCAT Description: DRY CLEANING EQUIP PETROLEUM SOLVENT
CCAT Number: 04
CCAT Description: VAPOR RECOVERY UNIT COMPRESS & CONDENSE
UTM East: 377.60598755
UTM North: 3773.2590332

Name: PARAGON CLEANERS, BOLEV INC DBA
Address: 1310 N VINE ST

Map ID
Direction
Distance
Elevation

MAP FINDINGS

Site

Database(s)

EDR ID Number
EPA ID Number

PARAGON CLEANERS, BOLEV INC DBA (Continued)

S121697267

City,State,Zip: LOS ANGELES, CA 90028
Facility ID: 35757
Application Number: 472650
Permit Number: F92024
Status: A
Representative Name: BOGHOS MAZLEMIAN
Representative Telephone: 323 4654663
Permit Status: ACTIVE
BCAT Number: 000233
BCAT Description: DRY CLEANING EQUIP PETROLEUM SOLVENT
CCAT Number: 04
CCAT Description: VAPOR RECOVERY UNIT COMPRESS & CONDENSE
UTM East: 377.60598755
UTM North: 3773.2590332

J87
SSE
1/8-1/4
0.135 mi.
715 ft.

6313-15 SANTA MONICA BLVD
LOS ANGELES, CA

Site 12 of 14 in cluster J

UST U004303747
N/A

Relative:
Lower

LOS ANGELES UST:

Name: Not reported
Address: 6313-15 SANTA MONICA BLVD
City,State,Zip: LOS ANGELES, CA
Facility ID: Not reported
Last Run Date: 01/01/1900
Status: HISTORICAL

Actual:
302 ft.

G88
SW
1/8-1/4
0.137 mi.
721 ft.

YAROB CONSTRUCTION
6435 SANTA MONICA BLVD
LOS ANGELES, CA 90038

Site 7 of 8 in cluster G

SWEEPS UST S101588156
CA FID UST N/A

Relative:
Lower

SWEEPS UST:

Name: YAROB CONSTRUCTION
Address: 6435 SANTA MONICA BLVD
City: LOS ANGELES
Status: Not reported
Comp Number: 6930
Number: Not reported
Board Of Equalization: Not reported
Referral Date: Not reported
Action Date: Not reported
Created Date: Not reported
Owner Tank Id: Not reported
SWRCB Tank Id: Not reported
Tank Status: Not reported
Capacity: Not reported
Active Date: Not reported
Tank Use: Not reported
STG: Not reported
Content: Not reported
Number Of Tanks: 0

Actual:
303 ft.

Map ID
Direction
Distance
Elevation

MAP FINDINGS

Site

Database(s)

EDR ID Number
EPA ID Number

YAROB CONSTRUCTION (Continued)

S101588156

CA FID UST:
Facility ID: 19056392
Regulated By: UTNKA
Regulated ID: Not reported
Cortese Code: Not reported
SIC Code: Not reported
Facility Phone: 2130000000
Mail To: Not reported
Mailing Address: 6435 SANTA MONICA BLVD
Mailing Address 2: Not reported
Mailing City,St,Zip: LOS ANGELES 900380000
Contact: Not reported
Contact Phone: Not reported
DUNS Number: Not reported
NPDES Number: Not reported
EPA ID: Not reported
Comments: Not reported
Status: Active

**G89
SW
1/8-1/4
0.137 mi.
721 ft.**

**CONVENIENT MUFFLER & BRAKE SHOP
6435 W SANTA MONICA BLVD
LOS ANGELES, CA 90038**

**CERS HAZ WASTE S123536607
HAZMAT N/A**

Site 8 of 8 in cluster G

**Relative:
Lower
Actual:
303 ft.**

CERS HAZ WASTE:
Name: CONVENIENT MUFFLER & BRAKE SHOP
Address: 6435 W SANTA MONICA BLVD
City,State,Zip: LOS ANGELES, CA 90038
Site ID: 107938
CERS ID: 10248919
CERS Description: Hazardous Waste Generator

Evaluation:
Eval General Type: Compliance Evaluation Inspection
Eval Date: 08-08-2018
Violations Found: No
Eval Type: Routine done by local agency
Eval Notes: Petros Keloan, Owner
Eval Division: Los Angeles County Fire Department
Eval Program: HW
Eval Source: CERS

Eval General Type: Compliance Evaluation Inspection
Eval Date: 07-21-2015
Violations Found: No
Eval Type: Routine done by local agency
Eval Notes: PETROS KELOYAN This busines will be referred to L.A. City CUPA for the
Haz Mat program.
Eval Division: Los Angeles County Fire Department
Eval Program: HW
Eval Source: CERS

Affiliation:
Affiliation Type Desc: Parent Corporation
Entity Name: CONVENIENT MUFFLER & BRAKE SHOP
Entity Title: Not reported

Map ID
Direction
Distance
Elevation

MAP FINDINGS

Site

Database(s)

EDR ID Number
EPA ID Number

CONVENIENT MUFFLER & BRAKE SHOP (Continued)

S123536607

Affiliation Address: Not reported
Affiliation City: Not reported
Affiliation State: Not reported
Affiliation Country: Not reported
Affiliation Zip: Not reported
Affiliation Phone: Not reported

Affiliation Type Desc: CUPA District
Entity Name: Los Angeles City Fire Department
Entity Title: Not reported
Affiliation Address: 200 North Main Street, Room 1780
Affiliation City: Los Angeles
Affiliation State: CA
Affiliation Country: Not reported
Affiliation Zip: 90012
Affiliation Phone: (213) 978-3680

Affiliation Type Desc: Facility Mailing Address
Entity Name: Mailing Address
Entity Title: Not reported
Affiliation Address: 6435 SANTA MONICA BL
Affiliation City: LOS ANGELES
Affiliation State: CA
Affiliation Country: Not reported
Affiliation Zip: 90038
Affiliation Phone: Not reported

LOS ANGELES HM:

Name: CONVENIENT MUFFLER & BRAKE SHOP
Address: 6435 W SANTA MONICA BLVD
City,State,Zip: LOS ANGELES, CA 90038
Facility ID: FA0023408
Last Run Date: 06/01/2019
Status: INACTIVE

190
South
1/8-1/4
0.141 mi.
745 ft.

PACIFIC TITLE AND ART STUDIO
6350 W SANTA MONICA BLVD
LOS ANGELES, CA 90038
Site 12 of 16 in cluster I

HAZMAT S123550132
N/A

Relative:
Lower
Actual:
301 ft.

LOS ANGELES HM:
Name: PACIFIC TITLE AND ART STUDIO
Address: 6350 W SANTA MONICA BLVD
City,State,Zip: LOS ANGELES, CA 90038
Facility ID: FA0029579
Last Run Date: 06/01/2019
Status: INACTIVE

Map ID
Direction
Distance
Elevation

MAP FINDINGS

Site

Database(s)

EDR ID Number
EPA ID Number

191
South
1/8-1/4
0.141 mi.
745 ft.

PACIFIC TITLE MIRAGE OPTICAL
6350 SANTA MONICA BLVD.
LOS ANGELES, CA 90038

Site 13 of 16 in cluster I

RCRA-SQG
BROWNFIELDS
EMI
CERS

1000249958
CAD028571529

Relative:
Lower
Actual:
301 ft.

RCRA-SQG:
Date form received by agency: 1999-03-04 00:00:00.0
Facility name: PACIFIC TITLE MIRAGE OPTICAL
Site name: PACIFIC TITLE/MIRAGE, INC.
Facility address: 6350 SANTA MONICA BLVD.
LOS ANGELES, CA 90038-1620
EPA ID: CAD028571529
Contact: ROBERT WEBER
Contact address: Not reported
Not reported
Contact country: US
Contact telephone: 213-464-0121
Telephone ext.: 189
Contact email: Not reported
EPA Region: 09
Classification: Small Small Quantity Generator
Description: Handler: generates more than 100 and less than 1000 kg of hazardous waste during any calendar month and accumulates less than 6000 kg of hazardous waste at any time; or generates 100 kg or less of hazardous waste during any calendar month, and accumulates more than 1000 kg of hazardous waste at any time

Owner/Operator Summary:
Owner/operator name: PACIFIC TITLE MIRAGE INC
Owner/operator address: 6350 SANTA MONICA BLVD
LOS ANGELES, CA 90038
Owner/operator country: Not reported
Owner/operator telephone: 213-464-0121
Owner/operator email: Not reported
Owner/operator fax: Not reported
Owner/operator extension: Not reported
Legal status: Private
Owner/Operator Type: Owner
Owner/Op start date: Not reported
Owner/Op end date: Not reported

Owner/operator name: NOT REQUIRED
Owner/operator address: NOT REQUIRED
NOT REQUIRED, ME 99999
Owner/operator country: Not reported
Owner/operator telephone: 415-555-1212
Owner/operator email: Not reported
Owner/operator fax: Not reported
Owner/operator extension: Not reported
Legal status: Private
Owner/Operator Type: Operator
Owner/Op start date: Not reported
Owner/Op end date: Not reported

Handler Activities Summary:
U.S. importer of hazardous waste: No
Mixed waste (haz. and radioactive): No

Map ID
Direction
Distance
Elevation

MAP FINDINGS

Site

Database(s)

EDR ID Number
EPA ID Number

PACIFIC TITLE MIRAGE OPTICAL (Continued)

1000249958

Recycler of hazardous waste: No
Transporter of hazardous waste: No
Treater, storer or disposer of HW: No
Underground injection activity: No
On-site burner exemption: No
Furnace exemption: No
Used oil fuel burner: No
Used oil processor: No
User oil refiner: No
Used oil fuel marketer to burner: No
Used oil Specification marketer: No
Used oil transfer facility: No
Used oil transporter: No

Historical Generators:

Date form received by agency: 1998-06-22 00:00:00.0
Site name: PACIFIC TITLE MIRAGE OPTICAL
Classification: Small Quantity Generator

Hazardous Waste Summary:

. Waste code: D011
. Waste name: SILVER

. Waste code: F002
. Waste name: THE FOLLOWING SPENT HALOGENATED SOLVENTS: TETRACHLOROETHYLENE, METHYLENE CHLORIDE, TRICHLOROETHYLENE, 1,1,1-TRICHLOROETHANE, CHLOROBENZENE, 1,1,2-TRICHLORO-1,2,2-TRIFLUOROETHANE, ORTHO-DICHLOROBENZENE, TRICHLOROFLUOROMETHANE, AND 1,1,2, TRICHLOROETHANE; ALL SPENT SOLVENT MIXTURES/BLENDS CONTAINING, BEFORE USE, A TOTAL OF TEN PERCENT OR MORE (BY VOLUME) OF ONE OR MORE OF THE ABOVE HALOGENATED SOLVENTS OR THOSE SOLVENTS LISTED IN F001, F004, AND F005; AND STILL BOTTOMS FROM THE RECOVERY OF THESE SPENT SOLVENTS AND SPENT SOLVENT MIXTURES.

Violation Status: No violations found

BROWNFIELDS:

Name: FORMER PACIFIC TITLE AND ART STUDIO (PTAS)
Address: 6350 SANTA MONICA BOULEVARD
City, State, Zip: HOLLYWOOD, CA 90038
Global ID: SL0603786691
Latitude: 34.090493
Longitude: -118.328047
Project Type: Cleanup Program Site
Status: Open - Eligible for Closure
Status Date: 11/16/2015
Lead Agency: LOS ANGELES RWQCB (REGION 4)
Last Correspondence Date: 09/12/2019
Release Type: Clarifier / Dry Cleaning Unit / Vapor Degreaser, Other Type of Release, Surface Discharge
Contaminant(s) of Concern: * Chlorinated Hydrocarbons, Tetrachloroethylene (PCE)
Media of Concern: Indoor Air, Other Groundwater (uses other than drinking water), Soil, Soil Vapor
Past Use(s) that Caused Contamination: HAZARDOUS WASTE STORAGE - TANKS/CONTAINERS, LABORATORIES- CHEMICAL, PHOTOGRAPHIC PROCESSING
Human Health Exposure Controlled: YES

Map ID
Direction
Distance
Elevation

MAP FINDINGS

Site

Database(s)

EDR ID Number
EPA ID Number

PACIFIC TITLE MIRAGE OPTICAL (Continued)

1000249958

Human Health Exposure Controlled Date: 11/16/2015
Groundwater Migration Controlled: YES
Groundwater Migration Controlled Date: 11/16/2015
Primary Caseworker Name: NICOLE ALKOV
Primary Caseworker Organization Name: LOS ANGELES RWQCB (REGION 4)
Primary Caseworker Phone Number: 213-576-6677
Primary Caseworker Address: 320 W 4TH STREET, SUITE 200
Primary Caseworker Address: LOS ANGELES
Primary Caseworker Address: CA
Primary Caseworker Email: nicole.alkov@waterboards.ca.gov

EMI:

Name: PACIFIC TITLE & ART STUDIO
Address: 6350 SANTA MONICA BL
City,State,Zip: HOLLYWOOD, CA 900380000
Year: 1987
County Code: 19
Air Basin: SC
Facility ID: 2625
Air District Name: SC
SIC Code: 7814
Air District Name: SOUTH COAST AQMD
Community Health Air Pollution Info System: Not reported
Consolidated Emission Reporting Rule: Not reported
Total Organic Hydrocarbon Gases Tons/Yr: 3
Reactive Organic Gases Tons/Yr: 1
Carbon Monoxide Emissions Tons/Yr: 0
NOX - Oxides of Nitrogen Tons/Yr: 0
SOX - Oxides of Sulphur Tons/Yr: 0
Particulate Matter Tons/Yr: 0
Part. Matter 10 Micrometers and Smlr Tons/Yr:0

Name: PACIFIC TITLE & ART STUDIO
Address: 6350 SANTA MONICA BL
City,State,Zip: HOLLYWOOD, CA 900380000
Year: 1995
County Code: 19
Air Basin: SC
Facility ID: 2625
Air District Name: SC
SIC Code: 7812
Air District Name: SOUTH COAST AQMD
Community Health Air Pollution Info System: Not reported
Consolidated Emission Reporting Rule: Not reported
Total Organic Hydrocarbon Gases Tons/Yr: 15
Reactive Organic Gases Tons/Yr: 0
Carbon Monoxide Emissions Tons/Yr: 0
NOX - Oxides of Nitrogen Tons/Yr: 0
SOX - Oxides of Sulphur Tons/Yr: 0
Particulate Matter Tons/Yr: 0
Part. Matter 10 Micrometers and Smlr Tons/Yr:0

Name: PACIFIC TITLE MIRAGE, INC.
Address: 6350 SANTA MONICA BLVD
City,State,Zip: HOLLYWOOD, CA 900380000
Year: 1996
County Code: 19

Map ID
Direction
Distance
Elevation

MAP FINDINGS

Site

Database(s)

EDR ID Number
EPA ID Number

PACIFIC TITLE MIRAGE OPTICAL (Continued)

1000249958

Air Basin: SC
Facility ID: 2625
Air District Name: SC
SIC Code: 7812
Air District Name: SOUTH COAST AQMD
Community Health Air Pollution Info System: Not reported
Consolidated Emission Reporting Rule: Not reported
Total Organic Hydrocarbon Gases Tons/Yr: 46
Reactive Organic Gases Tons/Yr: 0
Carbon Monoxide Emissions Tons/Yr: 0
NOX - Oxides of Nitrogen Tons/Yr: 0
SOX - Oxides of Sulphur Tons/Yr: 0
Particulate Matter Tons/Yr: 0
Part. Matter 10 Micrometers and Smlr Tons/Yr:0

Name: PACIFIC TITLE AND ART STUDIO
Address: 6350 SANTA MONICA BL
City,State,Zip: HOLLYWOOD, CA 900380000
Year: 1997
County Code: 19
Air Basin: SC
Facility ID: 2625
Air District Name: SC
SIC Code: 7812
Air District Name: SOUTH COAST AQMD
Community Health Air Pollution Info System: Not reported
Consolidated Emission Reporting Rule: Not reported
Total Organic Hydrocarbon Gases Tons/Yr: 28
Reactive Organic Gases Tons/Yr: 0
Carbon Monoxide Emissions Tons/Yr: 0
NOX - Oxides of Nitrogen Tons/Yr: 0
SOX - Oxides of Sulphur Tons/Yr: 0
Particulate Matter Tons/Yr: 0
Part. Matter 10 Micrometers and Smlr Tons/Yr:0

Name: PACIFIC TITLE AND ART STUDIO
Address: 6350 SANTA MONICA BL
City,State,Zip: HOLLYWOOD, CA 900380000
Year: 1998
County Code: 19
Air Basin: SC
Facility ID: 2625
Air District Name: SC
SIC Code: 7812
Air District Name: SOUTH COAST AQMD
Community Health Air Pollution Info System: Not reported
Consolidated Emission Reporting Rule: Not reported
Total Organic Hydrocarbon Gases Tons/Yr: 28
Reactive Organic Gases Tons/Yr: 0
Carbon Monoxide Emissions Tons/Yr: 0
NOX - Oxides of Nitrogen Tons/Yr: 0
SOX - Oxides of Sulphur Tons/Yr: 0
Particulate Matter Tons/Yr: 0
Part. Matter 10 Micrometers and Smlr Tons/Yr:0

Name: PACIFIC TITLE AND ART STUDIO
Address: 6350 SANTA MONICA BL

Map ID
Direction
Distance
Elevation

MAP FINDINGS

Site

Database(s)

EDR ID Number
EPA ID Number

PACIFIC TITLE MIRAGE OPTICAL (Continued)

1000249958

City,State,Zip: HOLLYWOOD, CA 900380000
Year: 1999
County Code: 19
Air Basin: SC
Facility ID: 2625
Air District Name: SC
SIC Code: 7812
Air District Name: SOUTH COAST AQMD
Community Health Air Pollution Info System: Not reported
Consolidated Emission Reporting Rule: Not reported
Total Organic Hydrocarbon Gases Tons/Yr: 28
Reactive Organic Gases Tons/Yr: 0
Carbon Monoxide Emissions Tons/Yr: 0
NOX - Oxides of Nitrogen Tons/Yr: 0
SOX - Oxides of Sulphur Tons/Yr: 0
Particulate Matter Tons/Yr: 0
Part. Matter 10 Micrometers and Smllr Tons/Yr:0

Name: PACIFIC TITLE AND ART STUDIO
Address: 6350 SANTA MONICA BL
City,State,Zip: HOLLYWOOD, CA 900380000
Year: 2000
County Code: 19
Air Basin: SC
Facility ID: 2625
Air District Name: SC
SIC Code: 7812
Air District Name: SOUTH COAST AQMD
Community Health Air Pollution Info System: Not reported
Consolidated Emission Reporting Rule: Not reported
Total Organic Hydrocarbon Gases Tons/Yr: 28
Reactive Organic Gases Tons/Yr: 0
Carbon Monoxide Emissions Tons/Yr: 0
NOX - Oxides of Nitrogen Tons/Yr: 0
SOX - Oxides of Sulphur Tons/Yr: 0
Particulate Matter Tons/Yr: 0
Part. Matter 10 Micrometers and Smllr Tons/Yr:0

Name: PACIFIC TITLE AND ART STUDIO
Address: 6350 SANTA MONICA BL
City,State,Zip: HOLLYWOOD, CA 900380000
Year: 2001
County Code: 19
Air Basin: SC
Facility ID: 2625
Air District Name: SC
SIC Code: 7812
Air District Name: SOUTH COAST AQMD
Community Health Air Pollution Info System: Not reported
Consolidated Emission Reporting Rule: Not reported
Total Organic Hydrocarbon Gases Tons/Yr: 28
Reactive Organic Gases Tons/Yr: 20
Carbon Monoxide Emissions Tons/Yr: 0
NOX - Oxides of Nitrogen Tons/Yr: 0
SOX - Oxides of Sulphur Tons/Yr: 0
Particulate Matter Tons/Yr: 0
Part. Matter 10 Micrometers and Smllr Tons/Yr:0

Map ID
Direction
Distance
Elevation

MAP FINDINGS

Site

Database(s)

EDR ID Number
EPA ID Number

PACIFIC TITLE MIRAGE OPTICAL (Continued)

1000249958

Name: PTM PRODUCTIONS, INC.
Address: 6350 SANTA MONICA BLVD
City,State,Zip: HOLLYWOOD, CA 900380000
Year: 2002
County Code: 19
Air Basin: SC
Facility ID: 115674
Air District Name: SC
SIC Code: 7819
Air District Name: SOUTH COAST AQMD
Community Health Air Pollution Info System: Not reported
Consolidated Emission Reporting Rule: Not reported
Total Organic Hydrocarbon Gases Tons/Yr: 0
Reactive Organic Gases Tons/Yr: 0
Carbon Monoxide Emissions Tons/Yr: 0
NOX - Oxides of Nitrogen Tons/Yr: 0
SOX - Oxides of Sulphur Tons/Yr: 0
Particulate Matter Tons/Yr: 0
Part. Matter 10 Micrometers and Smlr Tons/Yr:0

Name: PTM PRODUCTIONS, INC.
Address: 6350 SANTA MONICA BLVD
City,State,Zip: HOLLYWOOD, CA 900380000
Year: 2003
County Code: 19
Air Basin: SC
Facility ID: 115674
Air District Name: SC
SIC Code: 7819
Air District Name: SOUTH COAST AQMD
Community Health Air Pollution Info System: Not reported
Consolidated Emission Reporting Rule: Not reported
Total Organic Hydrocarbon Gases Tons/Yr: 0
Reactive Organic Gases Tons/Yr: 0
Carbon Monoxide Emissions Tons/Yr: 0
NOX - Oxides of Nitrogen Tons/Yr: 0
SOX - Oxides of Sulphur Tons/Yr: 0
Particulate Matter Tons/Yr: 0
Part. Matter 10 Micrometers and Smlr Tons/Yr:0

Name: PTM PRODUCTIONS, INC.
Address: 6350 SANTA MONICA BLVD
City,State,Zip: HOLLYWOOD, CA 900380000
Year: 2004
County Code: 19
Air Basin: SC
Facility ID: 115674
Air District Name: SC
SIC Code: 7819
Air District Name: SOUTH COAST AQMD
Community Health Air Pollution Info System: Not reported
Consolidated Emission Reporting Rule: Not reported
Total Organic Hydrocarbon Gases Tons/Yr: 0.00363
Reactive Organic Gases Tons/Yr: 0
Carbon Monoxide Emissions Tons/Yr: 0
NOX - Oxides of Nitrogen Tons/Yr: 0
SOX - Oxides of Sulphur Tons/Yr: 0

Map ID
 Direction
 Distance
 Elevation

MAP FINDINGS

Site

Database(s)

EDR ID Number
 EPA ID Number

PACIFIC TITLE MIRAGE OPTICAL (Continued)

1000249958

Particulate Matter Tons/Yr: 0
 Part. Matter 10 Micrometers and Smllr Tons/Yr:0

CERS:

Name: PTM PRODUCTIONS, INC.
 Address: 6350 SANTA MONICA BLVD
 City,State,Zip: HOLLYWOOD, CA 90038-1620
 Site ID: 488414
 CERS ID: 110038061735
 CERS Description: US EPA Air Emission Inventory System (EIS)

192
 South
 1/8-1/4
 0.141 mi.
 745 ft.

PACIFIC TITLE & ART STUDIO
6350 W SANTA MONICA BLVD FLR 1
LOS ANGELES, CA 90038
 Site 14 of 16 in cluster I

HAZMAT S123542028
 N/A

Relative:
Lower
Actual:
301 ft.

LOS ANGELES HM:
 Name: PACIFIC TITLE & ART STUDIO
 Address: 6350 W SANTA MONICA BLVD FLR 1
 City,State,Zip: LOS ANGELES, CA 90038
 Facility ID: FA0002191
 Last Run Date: 06/01/2019
 Status: INACTIVE

193
 South
 1/8-1/4
 0.141 mi.
 745 ft.

FORMER PACIFIC TITLE AND ART STUDIO (PTAS)
6350 SANTA MONICA BOULEVARD
HOLLYWOOD, CA 90038
 Site 15 of 16 in cluster I

CPS-SLIC S118504513
CERS N/A

Relative:
Lower
Actual:
301 ft.

CPS-SLIC:
 Name: FORMER PACIFIC TITLE AND ART STUDIO (PTAS)
 Address: 6350 SANTA MONICA BOULEVARD
 City,State,Zip: HOLLYWOOD, CA 90038
 Region: STATE
Facility Status: Open - Eligible for Closure
 Status Date: 11/16/2015
 Global Id: SL0603786691
 Lead Agency: LOS ANGELES RWQCB (REGION 4)
 Lead Agency Case Number: Not reported
 Latitude: 34.090493
 Longitude: -118.328047
 Case Type: Cleanup Program Site
 Case Worker: NLA
 Local Agency: Not reported
 RB Case Number: 1224
 File Location: Regional Board
 Potential Media Affected: Indoor Air, Other Groundwater (uses other than drinking water), Soil, Soil Vapor
 Potential Contaminants of Concern: * Chlorinated Hydrocarbons, Tetrachloroethylene (PCE)
 Site History: The Site was occupied by a motion picture post-production facility where titles, visual effects and special effects were applied onto motion picture film. The former Pacific Title and Art Studio (PTAS) was a post-production motion picture facility that operated from approximately 1946 to 2009. Operations in the main building included

Map ID
Direction
Distance
Elevation

MAP FINDINGS

Site

Database(s)

EDR ID Number
EPA ID Number

FORMER PACIFIC TITLE AND ART STUDIO (PTAS) (Continued)

S118504513

internal film developing and associated film cleaning and optical printing to support post-production processes. The main building housed office space, film developing, printing and film cleaning process units, studios and film viewing theaters. The garage-like structure in the southwest portion of the subject property was used for storage of equipment, paints, janitorial chemicals and other materials. In 2009, the Amidi Group acquired ownership of the property from PTAS for re- development of the main building into an executive office complex. The redevelopment was completed in June 2013.

[Click here to access the California GeoTracker records for this facility:](#)

CERS:

Name: PACIFIC TITLE AND ART STUDIO
Address: 6350 SANTA MONICA BLVD.
City,State,Zip: LOS ANGELES, CA 900381620
Site ID: 485727
CERS ID: 110000782396
CERS Description: US EPA Air Emission Inventory System (EIS)

Affiliation:

Affiliation Type Desc: Environmental Contact
Entity Name: BOB WEBER
Entity Title: Not reported
Affiliation Address: 6350 SANTA MONICA BLVD
Affiliation City: LOSANGELES
Affiliation State: CA
Affiliation Country: Not reported
Affiliation Zip: Not reported
Affiliation Phone: Not reported

Affiliation Type Desc: Regional Board Caseworker
Entity Name: ANGELICA CASTANEDA LOS ANGELES RWQCB REGN 4TH
Entity Title: Not reported
Affiliation Address: 320 W 4TH ST NA SUITE 200
Affiliation City: LOSANGELES
Affiliation State: Not reported
Affiliation Country: Not reported
Affiliation Zip: Not reported
Affiliation Phone: Not reported

Name: FORMER PACIFIC TITLE AND ART STUDIO (PTAS)
Address: 6350 SANTA MONICA BOULEVARD
City,State,Zip: HOLLYWOOD, CA 90038
Site ID: 225227
CERS ID: SL0603786691
CERS Description: Cleanup Program Site

Affiliation:

Affiliation Type Desc: Regional Board Caseworker
Entity Name: NICOLE ALKOV - LOS ANGELES RWQCB (REGION 4)
Entity Title: Not reported
Affiliation Address: 320 W 4th Street, Suite 200
Affiliation City: LOS ANGELES
Affiliation State: CA
Affiliation Country: Not reported

MAP FINDINGS

Map ID
Direction
Distance
Elevation

Site

Database(s)

EDR ID Number
EPA ID Number

FORMER PACIFIC TITLE AND ART STUDIO (PTAS) (Continued)

S118504513

Affiliation Zip: Not reported
Affiliation Phone: 2135766677

J94
SSE
1/8-1/4
0.142 mi.
750 ft.

6305 SANTA MONICA BLVD
LOS ANGELES, CA
Site 13 of 14 in cluster J

UST U004303740
N/A

Relative:
Lower
Actual:
303 ft.

LOS ANGELES UST:
Name: Not reported
Address: 6305 SANTA MONICA BLVD
City,State,Zip: LOS ANGELES, CA
Facility ID: Not reported
Last Run Date: 01/01/1900
Status: HISTORICAL

K95
NNW
1/8-1/4
0.142 mi.
752 ft.

COLLINS LITHOGRAPHERS & PRINTERS IN
6422 W HOMEWOOD AVE
LOS ANGELES, CA 90028
Site 5 of 6 in cluster K

HAZMAT S123543527
N/A

Relative:
Higher
Actual:
329 ft.

LOS ANGELES HM:
Name: COLLINS LITHOGRAPHERS & PRINTERS IN
Address: 6422 W HOMEWOOD AVE
City,State,Zip: LOS ANGELES, CA 90028
Facility ID: FA0006718
Last Run Date: 06/01/2019
Status: INACTIVE

J96
SSE
1/8-1/4
0.144 mi.
759 ft.

BENSON HARDWARE INC
6318 W SANTA MONICA BLVD
LOS ANGELES, CA 90038
Site 14 of 14 in cluster J

HAZMAT S123544377
N/A

Relative:
Lower
Actual:
303 ft.

LOS ANGELES HM:
Name: BENSON HARDWARE INC
Address: 6318 W SANTA MONICA BLVD
City,State,Zip: LOS ANGELES, CA 90038
Facility ID: FA0009020
Last Run Date: 06/01/2019
Status: INACTIVE

Map ID
Direction
Distance
Elevation

MAP FINDINGS

Site

Database(s)

EDR ID Number
EPA ID Number

L97
NW
1/8-1/4
0.148 mi.
781 ft.

LA HOLLYWOOD MUNI BUILDING
6501 FOUNTAIN AVE
HOLLYWOOD, CA 90028

RCRA-SQG 1000243400
FINDS CAD981988199

Site 1 of 2 in cluster L

Relative:
Higher

RCRA-SQG:

Actual:
322 ft.

Date form received by agency: 1987-03-25 00:00:00.0
Facility name: LA HOLLYWOOD MUNI BUILDING
Facility address: 6501 FOUNTAIN AVE
HOLLYWOOD, CA 90028
EPA ID: CAD981988199
Mailing address: 200 N MAIN RM EIGHTH HUNDREDCH
LOS ANGELES, CA 90012
Contact: ENVIRONMENTAL MANAGER
Contact address: 6501 FOUNTAIN AVE
HOLLYWOOD, CA 90028
Contact country: US
Contact telephone: 213-485-7527
Contact email: Not reported
EPA Region: 09
Classification: Small Small Quantity Generator
Description: Handler: generates more than 100 and less than 1000 kg of hazardous waste during any calendar month and accumulates less than 6000 kg of hazardous waste at any time; or generates 100 kg or less of hazardous waste during any calendar month, and accumulates more than 1000 kg of hazardous waste at any time

Owner/Operator Summary:

Owner/operator name: NOT REQUIRED
Owner/operator address: NOT REQUIRED
NOT REQUIRED, ME 99999
Owner/operator country: Not reported
Owner/operator telephone: 415-555-1212
Owner/operator email: Not reported
Owner/operator fax: Not reported
Owner/operator extension: Not reported
Legal status: Municipal
Owner/Operator Type: Operator
Owner/Op start date: Not reported
Owner/Op end date: Not reported

Owner/operator name: CITY OF LOS ANGELES
Owner/operator address: NOT REQUIRED
NOT REQUIRED, ME 99999
Owner/operator country: Not reported
Owner/operator telephone: 415-555-1212
Owner/operator email: Not reported
Owner/operator fax: Not reported
Owner/operator extension: Not reported
Legal status: Municipal
Owner/Operator Type: Owner
Owner/Op start date: Not reported
Owner/Op end date: Not reported

Handler Activities Summary:

U.S. importer of hazardous waste: No
Mixed waste (haz. and radioactive): No

Map ID
Direction
Distance
Elevation

MAP FINDINGS

Site

Database(s)

EDR ID Number
EPA ID Number

LA HOLLYWOOD MUNI BUILDING (Continued)

1000243400

Recycler of hazardous waste: No
Transporter of hazardous waste: No
Treater, storer or disposer of HW: No
Underground injection activity: No
On-site burner exemption: No
Furnace exemption: No
Used oil fuel burner: No
Used oil processor: No
User oil refiner: No
Used oil fuel marketer to burner: No
Used oil Specification marketer: No
Used oil transfer facility: No
Used oil transporter: No

Violation Status: No violations found

FINDS:

Registry ID: 110002767195

Click Here:

Environmental Interest/Information System:

California Hazardous Waste Tracking System - Datamart (HWTS-DATAMART) provides California with information on hazardous waste shipments for generators, transporters, and treatment, storage, and disposal facilities.

RCRAInfo is a national information system that supports the Resource Conservation and Recovery Act (RCRA) program through the tracking of events and activities related to facilities that generate, transport, and treat, store, or dispose of hazardous waste. RCRAInfo allows RCRA program staff to track the notification, permit, compliance, and corrective action activities required under RCRA.

Click this hyperlink while viewing on your computer to access additional FINDS: detail in the EDR Site Report.

**K98
NNW
1/8-1/4
0.148 mi.
783 ft.**

**1341 CAHUENGA BLVD
LOS ANGELES, CA
Site 6 of 6 in cluster K**

**UST U004299635
N/A**

**Relative:
Higher
Actual:
331 ft.**

LOS ANGELES UST:
Name:
Address:
City,State,Zip:
Facility ID:
Last Run Date:
Status:

Not reported
1341 CAHUENGA BLVD
LOS ANGELES, CA
Not reported
01/01/1900
HISTORICAL

MAP FINDINGS

Map ID
Direction
Distance
Elevation

Site

Database(s)

EDR ID Number
EPA ID Number

M99
SSW
1/8-1/4
0.149 mi.
788 ft.

1055 N CAHUENGA BLVD
LOS ANGELES, CA

Site 1 of 4 in cluster M

UST **U004298689**
N/A

Relative:
Lower

LOS ANGELES UST:

Name: Not reported
Address: 1055 N CAHUENGA BLVD
City,State,Zip: LOS ANGELES, CA
Facility ID: Not reported
Last Run Date: 01/01/1900
Status: HISTORICAL

H100
North
1/8-1/4
0.152 mi.
800 ft.

POST GROUP INC
6335 HOMEWOOD AVE
LOS ANGELES, CA 90028

Site 9 of 9 in cluster H

RCRA-SQG **1001217308**
FINDS **CAR000031906**
ECHO
HAZNET
HWTS

Relative:
Higher

RCRA-SQG:

Date form received by agency: 1997-09-25 00:00:00.0
Facility name: POST GROUP INC
Facility address: 6335 HOMEWOOD AVE
LOS ANGELES, CA 90028

EPA ID: CAR000031906
Contact: MARTIN KATZ
Contact address: 6335 HOMEWOOD AVE
LOS ANGELES, CA 90028

Contact country: US
Contact telephone: 213-462-2300
Contact email: Not reported
EPA Region: 09
Classification: Small Small Quantity Generator
Description: Handler: generates more than 100 and less than 1000 kg of hazardous waste during any calendar month and accumulates less than 6000 kg of hazardous waste at any time; or generates 100 kg or less of hazardous waste during any calendar month, and accumulates more than 1000 kg of hazardous waste at any time

Owner/Operator Summary:

Owner/operator name: ON LINE GROUP
Owner/operator address: 6335 HOMEWOOD AVE
LOS ANGELES, CA 90028

Owner/operator country: Not reported
Owner/operator telephone: 213-462-2300
Owner/operator email: Not reported
Owner/operator fax: Not reported
Owner/operator extension: Not reported
Legal status: Private
Owner/Operator Type: Owner
Owner/Op start date: Not reported
Owner/Op end date: Not reported

Handler Activities Summary:

U.S. importer of hazardous waste: No
Mixed waste (haz. and radioactive): No
Recycler of hazardous waste: No
Transporter of hazardous waste: No

Map ID
Direction
Distance
Elevation

MAP FINDINGS

Site

Database(s)

EDR ID Number
EPA ID Number

POST GROUP INC (Continued)

1001217308

Treater, storer or disposer of HW: No
Underground injection activity: No
On-site burner exemption: No
Furnace exemption: No
Used oil fuel burner: No
Used oil processor: No
Used oil refiner: No
Used oil fuel marketer to burner: No
Used oil Specification marketer: No
Used oil transfer facility: No
Used oil transporter: No

Hazardous Waste Summary:

- . Waste code: D000
- . Waste name: Not Defined

- . Waste code: F001
- . Waste name: THE FOLLOWING SPENT HALOGENATED SOLVENTS USED IN DEGREASING: TETRACHLOROETHYLENE, TRICHLOROETHYLENE, METHYLENE CHLORIDE, 1,1,1-TRICHLOROETHANE, CARBON TETRACHLORIDE AND CHLORINATED FLUOROCARBONS; ALL SPENT SOLVENT MIXTURES/BLENDS USED IN DEGREASING CONTAINING, BEFORE USE, A TOTAL OF TEN PERCENT OR MORE (BY VOLUME) OF ONE OR MORE OF THE ABOVE HALOGENATED SOLVENTS OR THOSE SOLVENTS LISTED IN F002, F004, AND F005; AND STILL BOTTOMS FROM THE RECOVERY OF THESE SPENT SOLVENTS AND SPENT SOLVENT MIXTURES.

- . Waste code: F004
- . Waste name: THE FOLLOWING SPENT NONHALOGENATED SOLVENTS: CRESOLS, CRESYLIC ACID, AND NITROBENZENE; AND THE STILL BOTTOMS FROM THE RECOVERY OF THESE SOLVENTS; ALL SPENT SOLVENT MIXTURES/BLENDS CONTAINING, BEFORE USE, A TOTAL OF TEN PERCENT OR MORE (BY VOLUME) OF ONE OR MORE OF THE ABOVE NONHALOGENATED SOLVENTS OR THOSE SOLVENTS LISTED IN F001, F002, AND F005; AND STILL BOTTOMS FROM THE RECOVERY OF THESE SPENT SOLVENTS AND SPENT SOLVENT MIXTURES.

- . Waste code: F006
- . Waste name: WASTEWATER TREATMENT SLUDGES FROM ELECTROPLATING OPERATIONS, EXCEPT FROM THE FOLLOWING PROCESSES: (1) SULFURIC ACID ANODIZING OF ALUMINUM; (2) TIN PLATING ON CARBON STEEL; (3) ZINC PLATING (SEGREGATED BASIS) ON CARBON STEEL; (4) ALUMINUM OR ZINC-ALUMINUM PLATING ON CARBON STEEL; (5) CLEANING/STRIPPING ASSOCIATED WITH TIN, ZINC, AND ALUMINUM PLATING ON CARBON STEEL; AND (6) CHEMICAL ETCHING AND MILLING OF ALUMINUM.

Violation Status: No violations found

FINDS:

Registry ID: 110002919254

Click Here:

Environmental Interest/Information System:

RCRAInfo is a national information system that supports the Resource Conservation and Recovery Act (RCRA) program through the tracking of events and activities related to facilities that generate, transport, and treat, store, or dispose of hazardous waste. RCRAInfo allows RCRA program staff to track the notification, permit, compliance, and

Map ID
Direction
Distance
Elevation

MAP FINDINGS

Site

Database(s)

EDR ID Number
EPA ID Number

POST GROUP INC (Continued)

1001217308

corrective action activities required under RCRA.

[Click this hyperlink](#) while viewing on your computer to access additional FINDS: detail in the EDR Site Report.

ECHO:

Envid: 1001217308
Registry ID: 110002919254
DFR URL: <http://echo.epa.gov/detailed-facility-report?fid=110002919254>
Name: POST GROUP INC
Address: 6335 HOMEWOOD AVE
City,State,Zip: LOS ANGELES, CA 90028

HAZNET:

Name: POST GROUP INC
Address: 6335 HOMEWOOD AVE
Address 2: Not reported
City,State,Zip: LOS ANGELES, CA 900280000
Contact: ANNA WONG, CONTROLLER
Telephone: 3234622300
Mailing Name: Not reported
Mailing Address: 6335 HOMEWOOD AVE

Year: 2003
Gepaid: CAR000031906
TSD EPA ID: CAD008252405
CA Waste Code: 211 - Halogenated solvents (chloroforms, methyl chloride, perchloroethylene, etc)
Disposal Method: R01 - Recycler
Tons: 0.417

Year: 2001
Gepaid: CAR000031906
TSD EPA ID: CAD008252405
CA Waste Code: 211 - Halogenated solvents (chloroforms, methyl chloride, perchloroethylene, etc)
Disposal Method: R01 - Recycler
Tons: 0.1251

Year: 1999
Gepaid: CAR000031906
TSD EPA ID: CAD000088252
CA Waste Code: 211 - Halogenated solvents (chloroforms, methyl chloride, perchloroethylene, etc)
Disposal Method: H01 - Transfer Station
Tons: 0.2085

Year: 1997
Gepaid: CAR000031906
TSD EPA ID: CAD000088252
CA Waste Code: 211 - Halogenated solvents (chloroforms, methyl chloride, perchloroethylene, etc)
Disposal Method: H01 - Transfer Station
Tons: 0.3127

Map ID
Direction
Distance
Elevation

MAP FINDINGS

Site

Database(s)

EDR ID Number
EPA ID Number

POST GROUP INC (Continued)

1001217308

Additional Info:

Year: 2001
Gen EPA ID: CAR000031906

Shipment Date: 20010301
Creation Date: 5/16/2001 0:00:00
Receipt Date: 20010301
Manifest ID: 20218556
Trans EPA ID: CA0000904540
Trans Name: Not reported
Trans 2 EPA ID: Not reported
Trans 2 Name: Not reported
TSDf EPA ID: CAD008252405
Trans Name: Not reported
TSDf Alt EPA ID: CAD008252405
TSDf Alt Name: Not reported
Waste Code Description: 211 - Halogenated solvents (chloroform, methyl chloride, perchloroethylene, etc.)

RCRA Code: D039
Meth Code: R01 - Recycler
Quantity Tons: 0.1251
Waste Quantity: 30
Quantity Unit: G
Additional Code 1: Not reported
Additional Code 2: Not reported
Additional Code 3: Not reported
Additional Code 4: Not reported
Additional Code 5: Not reported

Additional Info:

Year: 2003
Gen EPA ID: CAR000031906

Shipment Date: 20030219
Creation Date: 1/5/2007 18:30:36
Receipt Date: 20030219
Manifest ID: 21547294
Trans EPA ID: CA0000904540
Trans Name: Not reported
Trans 2 EPA ID: Not reported
Trans 2 Name: Not reported
TSDf EPA ID: CAD008252405
Trans Name: Not reported
TSDf Alt EPA ID: CAD008252405
TSDf Alt Name: Not reported
Waste Code Description: 211 - Halogenated solvents (chloroform, methyl chloride, perchloroethylene, etc.)

RCRA Code: D039
Meth Code: R01 - Recycler
Quantity Tons: 0.417
Waste Quantity: 100
Quantity Unit: G
Additional Code 1: Not reported
Additional Code 2: Not reported
Additional Code 3: Not reported
Additional Code 4: Not reported

Map ID
Direction
Distance
Elevation

MAP FINDINGS

Site

Database(s)

EDR ID Number
EPA ID Number

POST GROUP INC (Continued)

1001217308

Additional Code 5:	Not reported
Additional Info:	
Year:	1999
Gen EPA ID:	CAR000031906
Shipment Date: 19990520	
Creation Date: 7/7/1999 0:00:00	
Receipt Date: 19990521	
Manifest ID: 98071178	
Trans EPA ID: CA0000904540	
Trans Name: Not reported	
Trans 2 EPA ID: Not reported	
Trans 2 Name: Not reported	
TSDF EPA ID: CAD000088252	
Trans Name: Not reported	
TSDF Alt EPA ID: Not reported	
TSDF Alt Name: Not reported	
Waste Code Description:	211 - Halogenated solvents (chloroform, methyl chloride, perchloroethylene, etc.
RCRA Code:	F002
Meth Code:	H01 - Transfer Station
Quantity Tons:	0.2085
Waste Quantity:	50
Quantity Unit:	G
Additional Code 1:	Not reported
Additional Code 2:	Not reported
Additional Code 3:	Not reported
Additional Code 4:	Not reported
Additional Code 5:	Not reported
Additional Info:	
Year:	1997
Gen EPA ID:	CAR000031906
Shipment Date: 19971022	
Creation Date: 7/23/1998 0:00:00	
Receipt Date: 19971027	
Manifest ID: 96797012	
Trans EPA ID: CA0000904540	
Trans Name: Not reported	
Trans 2 EPA ID: Not reported	
Trans 2 Name: Not reported	
TSDF EPA ID: CAD000088252	
Trans Name: Not reported	
TSDF Alt EPA ID: CAD000088252	
TSDF Alt Name: Not reported	
Waste Code Description:	211 - Halogenated solvents (chloroform, methyl chloride, perchloroethylene, etc.
RCRA Code:	F002
Meth Code:	H01 - Transfer Station
Quantity Tons:	0.3127
Waste Quantity:	75
Quantity Unit:	G
Additional Code 1:	Not reported
Additional Code 2:	Not reported

Map ID
Direction
Distance
Elevation

MAP FINDINGS

Site

Database(s)

EDR ID Number
EPA ID Number

POST GROUP INC (Continued)

1001217308

Additional Code 3: Not reported
Additional Code 4: Not reported
Additional Code 5: Not reported

HWTS:

Name: POST GROUP INC
Address: 6335 HOMEWOOD AVE
Address 2: Not reported
City,State,Zip: LOS ANGELES, CA 900280000
EPA ID: CAR000031906
Inactive Date: 06/30/2002
Create Date: 05/13/1998
Last Act Date: 07/06/2010
Mailing Name: Not reported
Mailing Address: 6335 HOMEWOOD AVE
Mailing Address 2: Not reported
Mailing City,State,Zip: LOS ANGELES, CA 900280000
Owner Name: ON LINE GROUP
Owner Address: 6335 HOMEWOOD AVE
Owner Address 2: Not reported
Owner City,State,Zip: LOS ANGELES, CA 900280000
Contact Name: ANNA WONG, CONTROLLER
Contact Address: 6335 HOMEWOOD AV
Contact Address 2: Not reported
City,State,Zip: LOS ANGELES, CA 900280000

NAICS:

EPA ID: CAR000031906
Create Date: 2002-03-14 16:36:30
NAICS Code: 51211
NAICS Description: Motion Picture and Video Production
Issued EPA ID Date: 1998-05-13 00:00:00
Inactive Date: 2002-06-30 00:00:00
Facility Name: POST GROUP INC
Facility Address: 6335 HOMEWOOD AVE
Facility Address 2: Not reported
Facility City: LOS ANGELES
Facility County: 19
Facility State: CA
Facility Zip: 900280000

**101
ENE
1/8-1/4
0.153 mi.
809 ft.**

**6228 FOUNTAIN AVE
LOS ANGELES, CA**

**UST U004303700
N/A**

**Relative:
Higher**

LOS ANGELES UST:

**Actual:
323 ft.**

Name: Not reported
Address: 6228 FOUNTAIN AVE
City,State,Zip: LOS ANGELES, CA
Facility ID: Not reported
Last Run Date: 01/01/1900
Status: HISTORICAL

Map ID
 Direction
 Distance
 Elevation

MAP FINDINGS

Site

Database(s)

EDR ID Number
 EPA ID Number

L102 **ORCHARD GABLES CONVALESCENT HOSPITA**
WNW **1277 N WILCOX AVE**
1/8-1/4 **LOS ANGELES, CA 90038**
0.154 mi.
811 ft. **Site 2 of 2 in cluster L**

HAZMAT **S123550117**
N/A

Relative: LOS ANGELES HM:
Higher Name: ORCHARD GABLES CONVALESCENT HOSPITA
 Address: 1277 N WILCOX AVE
Actual: City,State,Zip: LOS ANGELES, CA 90038
320 ft. Facility ID: FA0029532
 Last Run Date: 06/01/2019
 Status: INACTIVE

N103 **STABILE AUTOMOTIVE INC.**
SW **6445 W SANTA MONICA BLVD**
1/8-1/4 **LOS ANGELES, CA 90038**
0.155 mi.
816 ft. **Site 1 of 4 in cluster N**

HAZMAT **S123551087**
N/A

Relative: LOS ANGELES HM:
Lower Name: STABILE AUTOMOTIVE INC.
 Address: 6445 W SANTA MONICA BLVD
Actual: City,State,Zip: LOS ANGELES, CA 90038
302 ft. Facility ID: FA0032909
 Last Run Date: 06/01/2019
 Status: INACTIVE

N104 **STABILE AUTOMOTIVE**
SW **6445 SANTA MONICA BLVD**
1/8-1/4 **HOLLYWOOD, CA 90038**
0.155 mi.
816 ft. **Site 2 of 4 in cluster N**

RCRA-SQG **1004677226**
FINDS **CAR000094698**
ECHO

Relative: RCRA-SQG:
Lower Date form received by agency:2001-04-10 00:00:00.0
Actual: Facility name: STABILE AUTOMOTIVE
302 ft. Facility address: 6445 SANTA MONICA BLVD
 HOLLYWOOD, CA 90038
 EPA ID: CAR000094698
 Contact: WILLIAM STABILE JR
 Contact address: 6445 SANTA MONICA BLVD
 HOLLYWOOD, CA 90038
 Contact country: US
 Contact telephone: 323-466-9861
 Contact email: Not reported
 EPA Region: 09
 Classification: Small Small Quantity Generator
 Description: Handler: generates more than 100 and less than 1000 kg of hazardous waste during any calendar month and accumulates less than 6000 kg of hazardous waste at any time; or generates 100 kg or less of hazardous waste during any calendar month, and accumulates more than 1000 kg of hazardous waste at any time

Owner/Operator Summary:
 Owner/operator name: WILLIAM STABILE JR
 Owner/operator address: 6445 SANTA MONICA BLVD
 HOLLYWOOD, CA 90038

Map ID
Direction
Distance
Elevation

MAP FINDINGS

Site

Database(s)

EDR ID Number
EPA ID Number

STABLE AUTOMOTIVE (Continued)

1004677226

Owner/operator country: Not reported
Owner/operator telephone: 323-466-9861
Owner/operator email: Not reported
Owner/operator fax: Not reported
Owner/operator extension: Not reported
Legal status: Private
Owner/Operator Type: Owner
Owner/Op start date: Not reported
Owner/Op end date: Not reported

Handler Activities Summary:

U.S. importer of hazardous waste: No
Mixed waste (haz. and radioactive): No
Recycler of hazardous waste: No
Transporter of hazardous waste: No
Treater, storer or disposer of HW: No
Underground injection activity: No
On-site burner exemption: No
Furnace exemption: No
Used oil fuel burner: No
Used oil processor: No
User oil refiner: No
Used oil fuel marketer to burner: No
Used oil Specification marketer: No
Used oil transfer facility: No
Used oil transporter: No

Hazardous Waste Summary:

. Waste code: D039
. Waste name: TETRACHLOROETHYLENE

Violation Status: No violations found

FINDS:

Registry ID: 110012228552

Click Here:

Environmental Interest/Information System:

California Hazardous Waste Tracking System - Datamart (HWTS-DATAMART) provides California with information on hazardous waste shipments for generators, transporters, and treatment, storage, and disposal facilities.

RCRAInfo is a national information system that supports the Resource Conservation and Recovery Act (RCRA) program through the tracking of events and activities related to facilities that generate, transport, and treat, store, or dispose of hazardous waste. RCRAInfo allows RCRA program staff to track the notification, permit, compliance, and corrective action activities required under RCRA.

[Click this hyperlink](#) while viewing on your computer to access additional FINDS: detail in the EDR Site Report.

ECHO:

Envid: 1004677226
Registry ID: 110012228552
DFR URL: <http://echo.epa.gov/detailed-facility-report?fid=110012228552>

Map ID
Direction
Distance
Elevation

MAP FINDINGS

Site

Database(s)

EDR ID Number
EPA ID Number

STABILE AUTOMOTIVE (Continued)

1004677226

Name: STABILE AUTOMOTIVE
Address: 6445 SANTA MONICA BLVD
City,State,Zip: HOLLYWOOD, CA 90038

N105 HOLLYWOOD TRANSMISSION
SW 6445 SANTA MONICA
1/8-1/4 LOS ANGELES, CA 90038
0.155 mi.
816 ft. **Site 3 of 4 in cluster N**

CPS-SLIC S104549309
CERS N/A

Relative: SLIC REG 4:
Lower Region: 4
Actual: Facility Status: No further action required
302 ft. SLIC: 0956
Substance: VOCs
Staff: BPB

CPS-SLIC:
Name: HOLLYWOOD TRANSMISSION
Address: 6445 SANTA MONICA BLVD
City,State,Zip: LOS ANGELES, CA
Region: STATE
Facility Status: Completed - Case Closed
Status Date: 07/10/2000
Global Id: SL204BY2364
Lead Agency: LOS ANGELES RWQCB (REGION 4)
Lead Agency Case Number: Not reported
Latitude: 34.090664
Longitude: -118.328964
Case Type: Cleanup Program Site
Case Worker: Not reported
Local Agency: Not reported
RB Case Number: 956
File Location: Not reported
Potential Media Affected: Not reported
Potential Contaminants of Concern: Not reported
Site History: Not reported

[Click here to access the California GeoTracker records for this facility:](#)

CERS:
Name: HOLLYWOOD TRANSMISSION
Address: 6445 SANTA MONICA BLVD
City,State,Zip: LOS ANGELES, CA
Site ID: 224022
CERS ID: SL204BY2364
CERS Description: Cleanup Program Site

Map ID
Direction
Distance
Elevation

MAP FINDINGS

Site

Database(s)

EDR ID Number
EPA ID Number

N106
SW
1/8-1/4
0.156 mi.
826 ft.

COLLISON AUTO BODY REPAIR
6449 W SANTA MONICA BLVD
LOS ANGELES, CA 90038

HAZMAT **S123544379**
N/A

Site 4 of 4 in cluster N

Relative:
Lower
Actual:
302 ft.

LOS ANGELES HM:
Name: COLLISON AUTO BODY REPAIR
Address: 6449 W SANTA MONICA BLVD
City,State,Zip: LOS ANGELES, CA 90038
Facility ID: FA0009026
Last Run Date: 06/01/2019
Status: INACTIVE

O107
SSE
1/8-1/4
0.159 mi.
842 ft.

6300 SANTA MONICA BLVD
LOS ANGELES, CA

UST **U004303734**
N/A

Site 1 of 5 in cluster O

Relative:
Lower
Actual:
302 ft.

LOS ANGELES UST:
Name: Not reported
Address: 6300 SANTA MONICA BLVD
City,State,Zip: LOS ANGELES, CA
Facility ID: Not reported
Last Run Date: 01/01/1900
Status: HISTORICAL

I108
South
1/8-1/4
0.163 mi.
863 ft.

LEON VAINSTEIN/ROBERT BARTH
6372 SANTA MONICA BLVD
LOS ANGELES, CA 90038

SWEEPS UST **S101583789**
CA FID UST **N/A**

Site 16 of 16 in cluster I

Relative:
Lower
Actual:
300 ft.

SWEEPS UST:
Name: LEON VAINSTEIN/ROBERT BARTH
Address: 6372 SANTA MONICA BLVD
City: LOS ANGELES
Status: Not reported
Comp Number: 4106
Number: Not reported
Board Of Equalization: Not reported
Referral Date: Not reported
Action Date: Not reported
Created Date: Not reported
Owner Tank Id: Not reported
SWRCB Tank Id: Not reported
Tank Status: Not reported
Capacity: Not reported
Active Date: Not reported
Tank Use: Not reported
STG: Not reported
Content: Not reported
Number Of Tanks: 0

CA FID UST:
Facility ID: 19006265
Regulated By: UTKNI

Map ID
Direction
Distance
Elevation

MAP FINDINGS

Site

Database(s)

EDR ID Number
EPA ID Number

LEON VAINSTEIN/ROBERT BARTH (Continued)

S101583789

Regulated ID: Not reported
Cortese Code: Not reported
SIC Code: Not reported
Facility Phone: 2130000000
Mail To: Not reported
Mailing Address: 6372 SANTA MONICA BLVD
Mailing Address 2: Not reported
Mailing City,St,Zip: LOS ANGELES 900380000
Contact: Not reported
Contact Phone: Not reported
DUNs Number: Not reported
NPDES Number: Not reported
EPA ID: Not reported
Comments: Not reported
Status: Inactive

P109
NNW
1/8-1/4
0.169 mi.
891 ft.
Site 1 of 13 in cluster P

Relative:
Higher

Actual:
332 ft.

LAFD - FIRE STATION 27
1327 N COLE AVE
LOS ANGELES, CA 90028

CERS HAZ WASTE
SWEEPS UST
CERS TANKS
HAZNET
HAZMAT
CERS
HWTS

S106928820
N/A

CERS HAZ WASTE:
Name: LAFD - FIRE STATION 27
Address: 1327 N COLE AVE
City,State,Zip: LOS ANGELES, CA 90028
Site ID: 354452
CERS ID: 10249426
CERS Description: Hazardous Waste Generator

SWEEPS UST:
Name: LOS ANGELES FIRE STATION 27
Address: 1327 N COLE AVE
City: LOS ANGELES
Status: Active
Comp Number: 2610
Number: 4
Board Of Equalization: Not reported
Referral Date: 02-26-93
Action Date: 04-01-94
Created Date: 02-29-88
Owner Tank Id: Not reported
SWRCB Tank Id: 19-050-002610-000001
Tank Status: A
Capacity: 550
Active Date: 04-20-88
Tank Use: M.V. FUEL
STG: P
Content: REG UNLEADED
Number Of Tanks: 2

Name: LOS ANGELES FIRE STATION 27
Address: 1327 N COLE AVE
City: LOS ANGELES
Status: Active

Map ID
Direction
Distance
Elevation

MAP FINDINGS

Site

Database(s)

EDR ID Number
EPA ID Number

LAFD - FIRE STATION 27 (Continued)

S106928820

Comp Number: 2610
Number: 4
Board Of Equalization: Not reported
Referral Date: 02-26-93
Action Date: 04-01-94
Created Date: 02-29-88
Owner Tank Id: Not reported
SWRCB Tank Id: 19-050-002610-000002
Tank Status: A
Capacity: 2000
Active Date: 04-20-88
Tank Use: M.V. FUEL
STG: P
Content: DIESEL
Number Of Tanks: Not reported

CERS TANKS:

Name: LAFD - FIRE STATION 27
Address: 1327 N COLE AVE
City,State,Zip: LOS ANGELES, CA 90028
Site ID: 354452
CERS ID: 10249426
CERS Description: Underground Storage Tank

HAZNET:

Name: LOS ANGELES FIRE DEPARTMENT FIRE STATION 27
Address: 1327 N COLE AVE
Address 2: Not reported
City,State,Zip: LOS ANGELES, CA 90012
Contact: CAPTAIN
Telephone: 2132023455
Mailing Name: Not reported
Mailing Address: 201 N FIGUEROA ST SUITE 1250

Year: 2019
Gepaid: CAC002895936
TSD EPA ID: CAD044429835
CA Waste Code: 221 - Waste oil and mixed oil
Disposal Method: H141 - Storage, Bulking, And/Or Transfer Off Site--No Treatment/Reovery (H010-H129) Or (H131-H135)
Tons: 0.30000

Year: 2019
Gepaid: CAC002895936
TSD EPA ID: CAD044429835
CA Waste Code: 331 - Off-specification, aged or surplus organics
Disposal Method: H141 - Storage, Bulking, And/Or Transfer Off Site--No Treatment/Reovery (H010-H129) Or (H131-H135)
Tons: 0.25500

Year: 2019
Gepaid: CAC002895936
TSD EPA ID: AZR000003681
CA Waste Code: 181 - Other inorganic solid waste
Disposal Method: H039 - Other Recovery Of Reclamation For Reuse Including Acid Regeneration, Organics Recovery Ect

Map ID
Direction
Distance
Elevation

MAP FINDINGS

Site

Database(s)

EDR ID Number
EPA ID Number

LAFD - FIRE STATION 27 (Continued)

S106928820

Tons:	0.00500
Year:	2019
Gepaid:	CAC002895936
TSD EPA ID:	CAD044429835
CA Waste Code:	181 - Other inorganic solid waste
Disposal Method:	H141 - Storage, Bulking, And/Or Transfer Off Site--No Treatment/Reovery (H010-H129) Or (H131-H135)
Tons:	0.00750
Year:	2018
Gepaid:	CAC002895936
TSD EPA ID:	CAD044429835
CA Waste Code:	221 - Waste oil and mixed oil
Disposal Method:	H141 - Storage, Bulking, And/Or Transfer Off Site--No Treatment/Reovery (H010-H129) Or (H131-H135)
Tons:	0.20000
Year:	2018
Gepaid:	CAC002895936
TSD EPA ID:	CAD044429835
CA Waste Code:	181 - Other inorganic solid waste
Disposal Method:	H141 - Storage, Bulking, And/Or Transfer Off Site--No Treatment/Reovery (H010-H129) Or (H131-H135)
Tons:	0.01000
Year:	2018
Gepaid:	CAC002895936
TSD EPA ID:	CAD044429835
CA Waste Code:	331 - Off-specification, aged or surplus organics
Disposal Method:	H141 - Storage, Bulking, And/Or Transfer Off Site--No Treatment/Reovery (H010-H129) Or (H131-H135)
Tons:	0.12350
Year:	2018
Gepaid:	CAC002895936
TSD EPA ID:	CAD044429835
CA Waste Code:	343 - Unspecified organic liquid mixture
Disposal Method:	H141 - Storage, Bulking, And/Or Transfer Off Site--No Treatment/Reovery (H010-H129) Or (H131-H135)
Tons:	0.10000
Year:	2017
Gepaid:	CAC002895936
TSD EPA ID:	AZD049318009
CA Waste Code:	181 - Other inorganic solid waste
Disposal Method:	H141 - Storage, Bulking, And/Or Transfer Off Site--No Treatment/Reovery (H010-H129) Or (H131-H135)
Tons:	0.075
Year:	2017
Gepaid:	CAC002895936
TSD EPA ID:	CAD044429835
CA Waste Code:	214 - Unspecified solvent mixture
Disposal Method:	H141 - Storage, Bulking, And/Or Transfer Off Site--No Treatment/Reovery (H010-H129) Or (H131-H135)
Tons:	0.2125

Map ID
Direction
Distance
Elevation

MAP FINDINGS

Site

Database(s)

EDR ID Number
EPA ID Number

LAFD - FIRE STATION 27 (Continued)

S106928820

[Click this hyperlink](#) while viewing on your computer to access
3 additional CA HAZNET: record(s) in the EDR Site Report.

Additional Info:

Year:	2017
Gen EPA ID:	CAC002895936
Shipment Date:	20170829
Creation Date:	5/30/2018 18:34:06
Receipt Date:	20170911
Manifest ID:	011080613FLE
Trans EPA ID:	MAD039322250
Trans Name:	CLEAN HARBORS ENVIRONMENTAL SERVICES INC
Trans 2 EPA ID:	Not reported
Trans 2 Name:	Not reported
TSDF EPA ID:	CAD044429835
Trans Name:	CLEAN HARBORS WILMINGTON LLC
TSDF Alt EPA ID:	Not reported
TSDF Alt Name:	Not reported
Waste Code Description:	331 - Off-specification, aged, or surplus organics
RCRA Code:	Not reported
Meth Code:	H141 - Storage, Bulking, And/Or Transfer Off Site--No Treatment/Reovery (H010-H129) Or (H131-H135)
Quantity Tons:	0.05
Waste Quantity:	100
Quantity Unit:	P
Additional Code 1:	Not reported
Additional Code 2:	Not reported
Additional Code 3:	Not reported
Additional Code 4:	Not reported
Additional Code 5:	Not reported
Shipment Date:	20170829
Creation Date:	5/30/2018 18:34:06
Receipt Date:	20170911
Manifest ID:	011080613FLE
Trans EPA ID:	MAD039322250
Trans Name:	CLEAN HARBORS ENVIRONMENTAL SERVICES INC
Trans 2 EPA ID:	Not reported
Trans 2 Name:	Not reported
TSDF EPA ID:	CAD044429835
Trans Name:	CLEAN HARBORS WILMINGTON LLC
TSDF Alt EPA ID:	Not reported
TSDF Alt Name:	Not reported
Waste Code Description:	223 - Unspecified oil-containing waste
RCRA Code:	Not reported
Meth Code:	H141 - Storage, Bulking, And/Or Transfer Off Site--No Treatment/Reovery (H010-H129) Or (H131-H135)
Quantity Tons:	0.1
Waste Quantity:	200
Quantity Unit:	P
Additional Code 1:	Not reported
Additional Code 2:	Not reported
Additional Code 3:	Not reported
Additional Code 4:	Not reported
Additional Code 5:	Not reported

Map ID
Direction
Distance
Elevation

MAP FINDINGS

Site

Database(s)

EDR ID Number
EPA ID Number

LAFD - FIRE STATION 27 (Continued)

S106928820

Shipment Date:	20170605
Creation Date:	6/13/2018 18:30:59
Receipt Date:	20170618
Manifest ID:	010231662FLE
Trans EPA ID:	MAD039322250
Trans Name:	CLEAN HARBORS ENVIRONMENTAL SERVICE INC
Trans 2 EPA ID:	Not reported
Trans 2 Name:	Not reported
TSDf EPA ID:	CAD044429835
Trans Name:	CLEAN HARBORS WILMINGTON LLC
TSDf Alt EPA ID:	Not reported
TSDf Alt Name:	Not reported
Waste Code Description:	352 - Other organic solids
RCRA Code:	Not reported
Meth Code:	H141 - Storage, Bulking, And/Or Transfer Off Site--No Treatment/Reovery (H010-H129) Or (H131-H135)
Quantity Tons:	0.15
Waste Quantity:	300
Quantity Unit:	P
Additional Code 1:	Not reported
Additional Code 2:	Not reported
Additional Code 3:	Not reported
Additional Code 4:	Not reported
Additional Code 5:	Not reported
Shipment Date:	20170605
Creation Date:	6/13/2018 18:30:59
Receipt Date:	20170618
Manifest ID:	010231662FLE
Trans EPA ID:	MAD039322250
Trans Name:	CLEAN HARBORS ENVIRONMENTAL SERVICE INC
Trans 2 EPA ID:	Not reported
Trans 2 Name:	Not reported
TSDf EPA ID:	CAD044429835
Trans Name:	CLEAN HARBORS WILMINGTON LLC
TSDf Alt EPA ID:	Not reported
TSDf Alt Name:	Not reported
Waste Code Description:	223 - Unspecified oil-containing waste
RCRA Code:	Not reported
Meth Code:	H141 - Storage, Bulking, And/Or Transfer Off Site--No Treatment/Reovery (H010-H129) Or (H131-H135)
Quantity Tons:	0.0625
Waste Quantity:	125
Quantity Unit:	P
Additional Code 1:	Not reported
Additional Code 2:	Not reported
Additional Code 3:	Not reported
Additional Code 4:	Not reported
Additional Code 5:	Not reported
Shipment Date:	20170605
Creation Date:	10/5/2018 18:30:14
Receipt Date:	20170622
Manifest ID:	010231660FLE
Trans EPA ID:	MAD039322250
Trans Name:	CLEAN HARBORS ENVIRONMENTAL SERVICE INC
Trans 2 EPA ID:	MOR000501981

Map ID
Direction
Distance
Elevation

MAP FINDINGS

Site

Database(s)

EDR ID Number
EPA ID Number

LAFD - FIRE STATION 27 (Continued)

S106928820

Trans 2 Name:	AATCO
TSDf EPA ID:	UTD991301748
Trans Name:	CLEAN HARBORS GRASSY MOUNTAIN LLC
TSDf Alt EPA ID:	Not reported
TSDf Alt Name:	Not reported
Waste Code Description:	331 - Off-specification, aged, or surplus organics
RCRA Code:	Not reported
Meth Code:	H132 - Landfill Or Surface Impoundment That Will Be Closed As Landfill(To Include On-Site Treatment And/Or Stabilization)
Quantity Tons:	0.225
Waste Quantity:	450
Quantity Unit:	P
Additional Code 1:	Not reported
Additional Code 2:	Not reported
Additional Code 3:	Not reported
Additional Code 4:	Not reported
Additional Code 5:	Not reported
Shipment Date:	20170303
Creation Date:	5/4/2018 18:30:27
Receipt Date:	20170307
Manifest ID:	010339882FLE
Trans EPA ID:	MAD039322250
Trans Name:	CLEAN HARBORS ENVIRONMENTAL SERVICE INC
Trans 2 EPA ID:	Not reported
Trans 2 Name:	Not reported
TSDf EPA ID:	CAD044429835
Trans Name:	CLEAN HARBORS WILMINGTON LLC
TSDf Alt EPA ID:	Not reported
TSDf Alt Name:	Not reported
Waste Code Description:	223 - Unspecified oil-containing waste
RCRA Code:	Not reported
Meth Code:	H141 - Storage, Bulking, And/Or Transfer Off Site--No Treatment/Reovery (H010-H129) Or (H131-H135)
Quantity Tons:	0.075
Waste Quantity:	150
Quantity Unit:	P
Additional Code 1:	Not reported
Additional Code 2:	Not reported
Additional Code 3:	Not reported
Additional Code 4:	Not reported
Additional Code 5:	Not reported
Shipment Date:	20170303
Creation Date:	Not reported
Receipt Date:	Not reported
Manifest ID:	010339882FLE
Trans EPA ID:	MAD039322250
Trans Name:	CLEAN HARBORS ENVIRONMENTAL SERVICE INC
Trans 2 EPA ID:	Not reported
Trans 2 Name:	Not reported
TSDf EPA ID:	CAD044429835
Trans Name:	CLEAN HARBORS WILMINGTON LLC
TSDf Alt EPA ID:	Not reported
TSDf Alt Name:	Not reported
Waste Code Description:	223 - Unspecified oil-containing waste
RCRA Code:	Not reported

Map ID
Direction
Distance
Elevation

MAP FINDINGS

Site

Database(s)

EDR ID Number
EPA ID Number

LAFD - FIRE STATION 27 (Continued)

S106928820

Meth Code: H141 - Storage, Bulking, And/Or Transfer Off Site--No Treatment/Reovery (H010-H129) Or (H131-H135)
Quantity Tons: 0.2375
Waste Quantity: 475
Quantity Unit: P
Additional Code 1: Not reported
Additional Code 2: Not reported
Additional Code 3: Not reported
Additional Code 4: Not reported
Additional Code 5: Not reported

Shipment Date: 20170303
Creation Date: 5/11/2018 18:33:05
Receipt Date: 20170307
Manifest ID: 010339881FLE
Trans EPA ID: MAD039322250
Trans Name: CLEAN HARBORS ENVIRONMENTAL SERVICE INC
Trans 2 EPA ID: OKR000023085
Trans 2 Name: BASIN ENVIROMENTAL
TSDf EPA ID: AZD049318009
Trans Name: CLEAN HARBORS ARIZONA LLC
TSDf Alt EPA ID: Not reported
TSDf Alt Name: Not reported
Waste Code Description: 181 - Other inorganic solid waste Organics
RCRA Code: Not reported
Meth Code: H141 - Storage, Bulking, And/Or Transfer Off Site--No Treatment/Reovery (H010-H129) Or (H131-H135)

Quantity Tons: 0.075
Waste Quantity: 150
Quantity Unit: P
Additional Code 1: Not reported
Additional Code 2: Not reported
Additional Code 3: Not reported
Additional Code 4: Not reported
Additional Code 5: Not reported

Shipment Date: 20170303
Creation Date: 5/4/2018 18:30:27
Receipt Date: 20170307
Manifest ID: 010339882FLE
Trans EPA ID: MAD039322250
Trans Name: CLEAN HARBORS ENVIRONMENTAL SERVICE INC
Trans 2 EPA ID: Not reported
Trans 2 Name: Not reported
TSDf EPA ID: CAD044429835
Trans Name: CLEAN HARBORS WILMINGTON LLC
TSDf Alt EPA ID: Not reported
TSDf Alt Name: Not reported
Waste Code Description: 214 - Unspecified solvent mixture
RCRA Code: F003
Meth Code: H141 - Storage, Bulking, And/Or Transfer Off Site--No Treatment/Reovery (H010-H129) Or (H131-H135)

Quantity Tons: 0.2125
Waste Quantity: 425
Quantity Unit: P
Additional Code 1: F001
Additional Code 2: D001

Map ID
Direction
Distance
Elevation

MAP FINDINGS

Site

Database(s)

EDR ID Number
EPA ID Number

LAFD - FIRE STATION 27 (Continued)

S106928820

Additional Code 3: Not reported
Additional Code 4: Not reported
Additional Code 5: Not reported

LOS ANGELES HM:

Name: LAFD - FIRE STATION 27
Address: 1327 N COLE AVE
City,State,Zip: LOS ANGELES, CA 90028
Facility ID: FA0024417
Last Run Date: 06/01/2019
Status: ACTIVE

CERS:

Name: LAFD - FIRE STATION 27
Address: 1327 N COLE AVE
City,State,Zip: LOS ANGELES, CA 90028
Site ID: 354452
CERS ID: 10249426
CERS Description: Chemical Storage Facilities

Violations:

Site ID: 354452
Site Name: LAFD - FIRE STATION 27
Violation Date: 09-12-2018
Citation: 23 CCR 16 2632(c)(2)(B), 2634(d)(1)(a), 2636(f)(1) - California Code of Regulations, Title 23, Chapter 16, Section(s) 2632(c)(2)(B), 2634(d)(1)(a), 2636(f)(1)

Violation Description: Failure of the leak detection equipment to have an audible and visual alarm as required.

Violation Notes: Returned to compliance on 10/12/2018. OBSERVATION: Owner/Operator did not maintain leak detection equipment with an audible and visual alarm (Power & Warning lights not functional). CORRECTIVE ACTION: Maintain leak detection equipment with an audible and visual alarm.

Violation Division: Los Angeles City Fire Department
Violation Program: UST
Violation Source: CERS

Site ID: 354452
Site Name: LAFD - FIRE STATION 27
Violation Date: 09-25-2019
Citation: 23 CCR 16 2712(b)(1)(G) - California Code of Regulations, Title 23, Chapter 16, Section(s) 2712(b)(1)(G)

Violation Description: Failure to comply with one or more of the following overflow prevention equipment requirements: Alert the transfer operator when the tank is 90 percent full by restricting the flow into the tank or triggering an audible and visual alarm; or Restrict delivery of flow to the tank at least 30 minutes before the tank overfills, provided the restriction occurs when the tank is filled to no more than 95 percent of capacity; and activate an audible alarm at least five minutes before the tank overfills; or Provide positive shut-off of flow to the tank when the tank is filled to no more than 95 percent of capacity; or Provide positive shut-off of flow to the tank so that none of the fittings located on the top of the tank are exposed to product due to overfilling. Install/retrofit overflow prevention equipment that does not use flow restrictors on vent piping to meet overflow prevention equipment requirements when the overflow prevention equipment is installed, repaired, or replaced on and after

Map ID
Direction
Distance
Elevation

MAP FINDINGS

Site

Database(s)

EDR ID Number
EPA ID Number

LAFD - FIRE STATION 27 (Continued)

S106928820

October 1,- 2018. For USTs installed before October 1, 2018, perform an inspection by October 13, 2018 and every 36 months thereafter. For USTs installed on and after October- 1,- 2018, perform an inspection at installation and every 36 months thereafter. Inspected within 30 days after a repair to the overfill prevention equipment. Inspected using an applicable manufacturer guidelines, industry codes, engineering standards, or a method approved by a professional engineer. Inspected by a certified UST service technician. Maintain records of overfill prevention equipment inspection for 36 months. Returned to compliance on 09/25/2019. OBSERVATION: Owner/Operator failed to meet one or more of the requirements applicable to overfill prevention equipment. Site failed to test Overfill Prevention Equipment by 10/13/18, tested A/V alarm on 2/19/19. During 9/25/19 annual inspection, no A/V Alarm was found. Site does have FTSO. CORRECTIVE ACTION: Maintain overfill prevention system to comply with the deficiencies noted above. Submit verification. Anniversary date for next test is 10/2021.

Violation Notes:

Violation Division: Los Angeles City Fire Department
Violation Program: UST
Violation Source: CERS

Site ID: 354452
Site Name: LAFD - FIRE STATION 27
Violation Date: 09-12-2018
Citation: 23 CCR 16 2641(j) - California Code of Regulations, Title 23, Chapter 16, Section(s) 2641(j)

Violation Description: Failure of the leak detection equipment to be installed, calibrated, operated, and/or maintained properly.

Violation Notes: Returned to compliance on 10/12/2018. OBSERVATION: Owner/Operator did not properly install, calibrate, operate and/or maintain leak detection equipment (Power & Warning lights not functional). CORRECTIVE ACTION: Properly install, calibrate, operate and/or maintain leak detection equipment.

Violation Division: Los Angeles City Fire Department
Violation Program: UST
Violation Source: CERS

Site ID: 354452
Site Name: LAFD - FIRE STATION 27
Violation Date: 09-22-2016
Citation: HSC 6.7 25284.2 - California Health and Safety Code, Chapter 6.7, Section(s) 25284.2

Violation Description: Failure to test the spill bucket annually.

Violation Notes: Returned to compliance on 09/22/2016. OBSERVATION: SPILL BUCKET TESTING WAS DUE ON 9/2/2016. SPILL BUCKET TESTING WAS PERFORMED ON 9/22/2016. CORRECTIVE ACTION: PERFORM SPILL BUCKET TESTING ANNUALLY PRIOR TO EXPIRATION OF PREVIOUS TESTING. CORRECTED ON SITE.

Violation Division: Los Angeles City Fire Department
Violation Program: UST
Violation Source: CERS

Site ID: 354452
Site Name: LAFD - FIRE STATION 27
Violation Date: 09-14-2017
Citation: 23 CCR 16 2632(c)(2)(B), 2634(d)(1)(a), 2636(f)(1) - California Code of Regulations, Title 23, Chapter 16, Section(s) 2632(c)(2)(B), 2634(d)(1)(a), 2636(f)(1)

Map ID
Direction
Distance
Elevation

MAP FINDINGS

Site

Database(s)

EDR ID Number
EPA ID Number

LAFD - FIRE STATION 27 (Continued)

S106928820

Violation Description: Failure of the leak detection equipment to have an audible and visual alarm as required.

Violation Notes: Returned to compliance on 10/12/2018. OBSERVATION: Owner/Operator did not maintain leak detection equipment with an audible and visual alarm. Green Power & Yellow Warning lights not functional. CORRECTIVE ACTION: Repair/Replace both Power and Warning lights. Maintain leak detection equipment with an audible and visual alarm.

Violation Division: Los Angeles City Fire Department
Violation Program: UST
Violation Source: CERS

Site ID: 354452
Site Name: LAFD - FIRE STATION 27
Violation Date: 09-14-2017
Citation: 23 CCR 16 2712(i) - California Code of Regulations, Title 23, Chapter 16, Section(s) 2712(i)

Violation Description: Failure to have a UST Monitoring Plan available on site.

Violation Notes: Returned to compliance on 09/18/2017. OBSERVATION: Owner/Operator did not maintain an approved monitoring plan. CORRECTIVE ACTION: Maintain an approved monitoring plan. Submit monitoring plan for approval.

Violation Division: Los Angeles City Fire Department
Violation Program: UST
Violation Source: CERS

Site ID: 354452
Site Name: LAFD - FIRE STATION 27
Violation Date: 09-14-2017
Citation: 23 CCR 16 2715(f) - California Code of Regulations, Title 23, Chapter 16, Section(s) 2715(f)

Violation Description: Failure to have at least one employee present during operating hours that has been trained in the proper operation and maintenance of the UST system by a designated operator (DO).

Violation Notes: Returned to compliance on 09/12/2018. OBSERVATION: Owner/Operator did not provide training to facility employee(s) responsible for proper operation and maintenance every 12 months and/or train new employee(s) who are responsible for proper operation and maintenance within 30-days of hire and/or at least one employee present during operating hours that has been trained in the proper operation and maintenance of the UST system. CORRECTIVE ACTION: Provide training to facility employee(s) responsible for proper operation and maintenance every 12 months and/or train new employee(s) who are responsible for proper operation and maintenance within 30-days of hire and/or at least one employee present during operating hours that has been trained in the proper operation and maintenance of the UST system. Submit verification.

Violation Division: Los Angeles City Fire Department
Violation Program: UST
Violation Source: CERS

Site ID: 354452
Site Name: LAFD - FIRE STATION 27
Violation Date: 09-22-2016
Citation: 23 CCR 16 2632(d)(1)(C), 2641(h), 2711(a)(8) - California Code of Regulations, Title 23, Chapter 16, Section(s) 2632(d)(1)(C), 2641(h), 2711(a)(8)

Violation Description: Failure to submit or update a plot plan.

Violation Notes: Returned to compliance on 09/14/2017. OBSERVATION: A COMPLETE AND

Map ID
Direction
Distance
Elevation

MAP FINDINGS

Site

Database(s)

EDR ID Number
EPA ID Number

LAFD - FIRE STATION 27 (Continued)

S106928820

ACCURATE UST PLOT PLAN HAS NOT BEEN SUBMITTED TO CERS. UST MONITORING PLAN IS CURRENTLY SUBMITTED IN ITS PLACE. CORRECTIVE ACTION: PROVIDE A COMPLETE AND ACCURATE UST PLOT PLAN ON CERS.

Violation Division: Los Angeles City Fire Department
Violation Program: UST
Violation Source: CERS

Site ID: 354452
Site Name: LAFD - FIRE STATION 27
Violation Date: 09-12-2018
Citation: HSC 6.7 25284, 25286 - California Health and Safety Code, Chapter 6.7, Section(s) 25284, 25286

Violation Description: Failure to submit a complete and accurate application for a permit to operate a UST, or for renewal of the permit.

Violation Notes: Returned to compliance on 10/12/2018. OBSERVATION: UST tank information is not current in CERS. Any change of information must be updated in CERS within 30 days of the change. Update all documents with 1333 N Cole Ave. to show correct address of 1327 N. Cole Ave.(Financial Responsibility and Owner Statement of Designated Operator documents). CORRECTIVE ACTION: Immediately update the required information in CERS and submit for review by the CUPA.

Violation Division: Los Angeles City Fire Department
Violation Program: UST
Violation Source: CERS

Site ID: 354452
Site Name: LAFD - FIRE STATION 27
Violation Date: 09-22-2016
Citation: 23 CCR 16 2715(i) - California Code of Regulations, Title 23, Chapter 16, Section(s) 2715(i)

Violation Description: Failure to have a properly qualified service technician test leak detection equipment as required every 12 months (vapor, pressure, hydrostatic (VPH) system, sensors, line-leak detectors (LLD), automatic tank gauge (ATG), etc.).

Violation Notes: Returned to compliance on 09/22/2016. OBSERVATION: SITE WAS DUE FOR ANNUAL MONITOR CERTIFICATION ON 9/2/2016. ANNUAL MONITOR CERTIFICATION WAS PERFORMED ON 9/22/2016. CORRECTIVE ACTION: PERFORM ANNUAL MONITOR CERTIFICATION ANNUALLY PRIOR TO THE EXPIRATION OF PREVIOUS TESTING. CORRECTED ON SITE.

Violation Division: Los Angeles City Fire Department
Violation Program: UST
Violation Source: CERS

Site ID: 354452
Site Name: LAFD - FIRE STATION 27
Violation Date: 09-12-2018
Citation: HSC 6.75 25299.30-25299.34 - California Health and Safety Code, Chapter 6.75, Section(s) 25299.30-25299.34

Violation Description: Failure to submit and maintain complete and current Certification of Financial Responsibility or other mechanism of financial assurance.

Violation Notes: Returned to compliance on 09/25/2019. OBSERVATION: Financial responsibility documents have not been submitted to the CUPA. Current financial responsibility documents are required to be submitted annually (incorrect address shows 1333 N. Cole Ave, not 1327 N C Cole Ave). CORRECTIVE ACTION: Complete and submit a copy of the financial responsibility by [10/12/18, 30 days from now].

Violation Division: Los Angeles City Fire Department

Map ID
Direction
Distance
Elevation

MAP FINDINGS

Site

Database(s)

EDR ID Number
EPA ID Number

LAFD - FIRE STATION 27 (Continued)

S106928820

Violation Program: UST
Violation Source: CERS

Site ID: 354452
Site Name: LAFD - FIRE STATION 27
Violation Date: 09-25-2019
Citation: HSC 6.7 25284, 25286 - California Health and Safety Code, Chapter 6.7, Section(s) 25284, 25286
Violation Description: Failure to submit a complete and accurate application for a permit to operate a UST, or for renewal of the permit.
Violation Notes: OBSERVATION: UST tank information is not current in CERS. Update Diesel Tank: Tank Overfill Prevention Section, Audible/Visual Alarm - NO (shows YES), Ball Float - NO (shows YES), & Fill Tube Shut-Off Valve - YES(shows NO).Any change of information must be updated in CERS within 30 days of the change. CORRECTIVE ACTION: Immediately update the required information in CERS and submit for review by the CUPA.

Violation Division: Los Angeles City Fire Department
Violation Program: UST
Violation Source: CERS

Site ID: 354452
Site Name: LAFD - FIRE STATION 27
Violation Date: 09-25-2019
Citation: 23 CCR 16 2665(b) - California Code of Regulations, Title 23, Chapter 16, Section(s) 2665(b)
Violation Description: "Failure to submit a copy of the overfill prevention equipment inspection results on the G Overfill Prevention Equipment Inspection Report FormG to the UPA within 30 days after the inspection. "
Violation Notes: OBSERVATION: Owner/operator failed to submit a complete copy of the overfill prevention equipment inspection results on the G Overfill Prevention Equipment Inspection Report FormG to the UPA within 30 days after the inspection. 2/19/19 Overfill Prevention Equipment Inspection Report showed A/V Alarm tested, however site does not have A/V Alarm. Results were submitted without tank charts, PEI guidelines & Veeder Root Testing procedures. CORRECTIVE ACTION: Submit a copy of the overfill prevention equipment inspection results on the G Overfill Prevention Equipment Inspection Report FormG to the UPA within 30 days.

Violation Division: Los Angeles City Fire Department
Violation Program: UST
Violation Source: CERS

Site ID: 354452
Site Name: LAFD - FIRE STATION 27
Violation Date: 09-12-2018
Citation: HSC 6.95 25508(a)(1) - California Health and Safety Code, Chapter 6.95, Section(s) 25508(a)(1)
Violation Description: Failure to complete and electronically submit a site map with all required content.
Violation Notes: OBSERVATION: The business failed to complete and electronically submit a site map with all required content including: north orientation, loading area, internal roads, adjacent streets, storm and sewer drains, access and exit points, emergency shut offs, evacuation staging area, hazardous materials/waste storage areas and emergency response equipment. Update location of CO2 storage. CORRECTIVE ACTION: Complete and electronically submit a site map with all required

Map ID
Direction
Distance
Elevation

MAP FINDINGS

Site

Database(s)

EDR ID Number
EPA ID Number

LAFD - FIRE STATION 27 (Continued)

S106928820

Violation Division: content.
Violation Program: Los Angeles City Fire Department
Violation Source: HMRRP
CERS

Site ID: 354452
Site Name: LAFD - FIRE STATION 27
Violation Date: 09-02-2015
Citation: 23 CCR 16 2665 - California Code of Regulations, Title 23, Chapter 16, Section(s) 2665
Violation Description: Failure of the overfill prevention system to meet one of the following requirements: 1. Alert the transfer operator when the tank is 90 percent full by restricting the flow into the tank or triggering an audible and visual alarm; or 2. Restrict delivery of flow to the tank at least 30 minutes before the tank overfills, provided the restriction occurs when the tank is filled to no more than 95 percent of capacity; and activate an audible alarm at least five minutes before the tank overfills; or 3. Provide positive shut-off of flow to the tank when the tank is filled to no more than 95 percent of capacity; or 4. Provide positive shut-off of flow to the tank so that none of the fittings located on the top of the tank are exposed to product due to overfilling.
Violation Notes: Returned to compliance on 09/14/2017. OBSERVATION: Owner/Operatord did not maintain overfill prevention system to meet one of the following requirements:1. Alert the transfer operator when the tank is 90 percent full by restricting the flow into the tank or triggering an audible and visual alarm; or2. Restrict delivery of flow to the tank at least 30 minutes before the tank overfills, provided the restriction occurs when the tank is filled to no more than 95 percent of capacity; and activate an audible alarm at least five minutes before the tank overfills; or3. Provide positive shut-off of flow to the tank when the tank is filled to no more than 95 percent of capacity; or4. Provide positive shut-off of flow to the tank so that none of the fittings located on the top of the tank are exposed to product due to overfilling. CORRECTIVE ACTION: Maintain overfill prevention system to meet one of the following requirements:1. Alert the transfer operator when the tank is 90 percent full by restricting the flow into [Truncated]

Violation Division: Los Angeles City Fire Department
Violation Program: UST
Violation Source: CERS

Site ID: 354452
Site Name: LAFD - FIRE STATION 27
Violation Date: 09-12-2018
Citation: HSC 6.95 25508(a)(1) - California Health and Safety Code, Chapter 6.95, Section(s) 25508(a)(1)
Violation Description: Failure to complete and electronically submit hazardous material inventory information for all reportable hazardous materials on site at or above reportable quantities.
Violation Notes: OBSERVATION: The business failed to complete and electronically submit chemical inventory information for all reportable hazardous materials on site at or above reportable quantities. Update inventory to include CO2 - 600ft^3 & remove DEF (22.5 gallons observed) below threshold
CORRECTIVE ACTION: Complete and electronically submit the chemical inventory information for all reportable hazardous materials on site at or above reportable quantities.

Map ID
Direction
Distance
Elevation

MAP FINDINGS

Site

Database(s)

EDR ID Number
EPA ID Number

LAFD - FIRE STATION 27 (Continued)

S106928820

Violation Division: Los Angeles City Fire Department
Violation Program: HMRRP
Violation Source: CERS

Site ID: 354452
Site Name: LAFD - FIRE STATION 27
Violation Date: 09-14-2017
Citation: HSC 6.7 25284 - California Health and Safety Code, Chapter 6.7, Section(s) 25284

Violation Description: Failure to obtain a valid permit to operate from the CUPA.
Violation Notes: Returned to compliance on 09/12/2018.
Violation Division: Los Angeles City Fire Department
Violation Program: UST
Violation Source: CERS

Site ID: 354452
Site Name: LAFD - FIRE STATION 27
Violation Date: 09-14-2017
Citation: 23 CCR 6.7 25284, 25286 - California Code of Regulations, Title 23, Chapter 6.7, Section(s) 25284, 25286

Violation Description: Failure to submit a complete and accurate application for a permit to operate a UST, or for renewal of the permit.
Violation Notes: Returned to compliance on 09/27/2017. OBSERVATION: UST tank information are not current in CERS. Update Tank Info- NO A/V alarm for overflow(shows YES), annular sensor is 344(shows 420), 208 fill sump sensor(None listed for fill sump. List 208 fill sump sensor under other monitoring), Line Leak Detector is VMI LD-2000(RJ FXIV listed). Any change of information must be updated in CERS within 30 days of the change. CORRECTIVE ACTION: Immediately update the required information in CERS and submit for review by the CUPA.
Violation Division: Los Angeles City Fire Department
Violation Program: UST
Violation Source: CERS

Site ID: 354452
Site Name: LAFD - FIRE STATION 27
Violation Date: 09-14-2017
Citation: 23 CCR 16 2632, 2634, 2712(b) - California Code of Regulations, Title 23, Chapter 16, Section(s) 2632, 2634, 2712(b)

Violation Description: Failure to maintain monitoring and maintenance records (e.g., alarm logs) and/or maintain records of appropriate follow-up actions.
Violation Notes: Returned to compliance on 09/12/2018. OBSERVATION: Maintenance and monitoring records for 9/29/16 were not found on site. L1 Fuel alarm recorded, no record of how alarm was handled. Monitoring records include: (1) date and time of all monitoring or sampling; (2) monitoring equipment calibration and maintenance records; (3) results of any visual observations; (4) results of sample analysis performed a lab or in the field; (5) logs of all readings of gauges or other monitoring equipment, ground water elevations, or other test results; (6) results of inventory readings and reconciliations These records shall be kept on site for at least 3 years. CORRECTIVE ACTION: Immediately locate and maintain the maintenance and monitoring records for [note date range] on site and submit copies to the CUPA by [date, 30 days from now].

Violation Division: Los Angeles City Fire Department
Violation Program: UST
Violation Source: CERS

Map ID
Direction
Distance
Elevation

MAP FINDINGS

Site

Database(s)

EDR ID Number
EPA ID Number

LAFD - FIRE STATION 27 (Continued)

S106928820

Site ID: 354452
Site Name: LAFD - FIRE STATION 27
Violation Date: 09-12-2018
Citation: 23 CCR 16 2665 - California Code of Regulations, Title 23, Chapter 16, Section(s) 2665
Violation Description: Failure to comply with one or more of the following: Failure to install or maintain a liquid-tight spill bucket. Have a minimum capacity of five gallons. Have a functional drain valve or other method for the removal of liquid from the spill bucket/spill container. Be resistant to galvanic corrosion.
Violation Notes: Returned to compliance on 03/04/2019. OBSERVATION: Owner/Operator did not install or maintain spill bucket which is liquid-tight, has a minimum capacity of five gallons, has a functional drain valve or other method for the removal of liquid from the spill bucket/spill container, or is resistant to galvanic corrosion. Diesel spill bucket failed first test, possibly due to riser adapter. CORRECTIVE ACTION: Install or repair diesel spill bucket so that it is liquid-tight, has a minimum capacity of five gallons, has a functional drain valve or other method for the removal of liquid from the spill bucket/spill container, and is resistant to galvanic corrosion. Submit verification.
Violation Division: Los Angeles City Fire Department
Violation Program: UST
Violation Source: CERS

Site ID: 354452
Site Name: LAFD - FIRE STATION 27
Violation Date: 09-17-2018
Citation: 23 CCR 16 2636(f)(2) - California Code of Regulations, Title 23, Chapter 16, Section(s) 2636(f)(2)
Violation Description: Failure of the functional line leak detector (LLD) monitoring pressurized piping to meet one or more of the following requirements: Monitored at least hourly with the capability of detecting a release of 3.0 gallons per hour leak at 10 p.s.i.g. and restrict or shut off the flow of product through the piping when a leak is detected.
Violation Notes: Returned to compliance on 09/18/2019. Mr. Almeida did not have the proper equipment to test LLD on 9/12/18. Last certified on 9/14/17. His coworker was to bring equipment later same day to certify. 9/12/18 LLD test results indicated failure. OBSERVATION: Diesel line leak detector failed to meet one or more of the following requirements: Monitor at least hourly; Capable of detecting a release of 3.0 gallons per hour at 10 p.s.i.g.; Restricting or shutting off the flow of product through the piping when a leak is detected. CORRECTIVE ACTION: Repair or replace Diesel line leak detector so that it is capable of monitoring at least hourly, detecting a release of 3.0 gallons per hour at 10 p.s.i.g., and restricting or shutting off the flow of product through the piping when a leak is detected.
Violation Division: Los Angeles City Fire Department
Violation Program: UST
Violation Source: CERS

Site ID: 354452
Site Name: LAFD - FIRE STATION 27
Violation Date: 09-12-2018
Citation: 23 CCR 16 2712 - California Code of Regulations, Title 23, Chapter 16, Section(s) 2712
Violation Description: Failure to comply with any of the applicable requirements of the

Map ID
Direction
Distance
Elevation

MAP FINDINGS

Site

Database(s)

EDR ID Number
EPA ID Number

LAFD - FIRE STATION 27 (Continued)

S106928820

Violation Notes: permit issued for the operation of the UST system.
Returned to compliance on 10/12/2018. OBSERVATION: Owner/Operator did not comply with all operating permit requirements. CORRECTIVE ACTION: Comply with all operating permit requirements. Submit verification.

Violation Division: Los Angeles City Fire Department
Violation Program: UST
Violation Source: CERS

Evaluation:
Eval General Type: Compliance Evaluation Inspection
Eval Date: 09-02-2015
Violations Found: No
Eval Type: Routine done by local agency
Eval Notes: Inspection conducted with FF Lee. BP-8 changes (DELETE GASOLINE FROM INVENTORY: GASOLINE UST ABANDONED 2009 via LAFD museum next door FA0035153)
Eval Division: Los Angeles City Fire Department
Eval Program: HMRRP
Eval Source: CERS

Eval General Type: Other/Unknown
Eval Date: 09-02-2015
Violations Found: No
Eval Type: Other, not routine, done by local agency
Eval Notes: MC testing handled by Erik Blankenbiller of Clean Fuels. All notes and violations documented on facility inspection report DAVVVTLNP.
Eval Division: Los Angeles City Fire Department
Eval Program: UST
Eval Source: CERS

Eval General Type: Other/Unknown
Eval Date: 09-03-2013
Violations Found: No
Eval Type: Other, not routine, done by local agency
Eval Notes: TESTER ERIC B. PASSED
Eval Division: Los Angeles City Fire Department
Eval Program: UST
Eval Source: CERS

Eval General Type: Compliance Evaluation Inspection
Eval Date: 09-09-2014
Violations Found: No
Eval Type: Routine done by local agency
Eval Notes: MET WITH CAPTAIN RICHARD MOORE - PENDING CERS SUBMITTAL - MERGING CUPA PORTAL INFO SEE ATTACHED UST INSP REP
Eval Division: Los Angeles City Fire Department
Eval Program: UST
Eval Source: CERS

Eval General Type: Other/Unknown
Eval Date: 09-09-2014
Violations Found: No
Eval Type: Other, not routine, done by local agency
Eval Notes: MC - ERIK BLANKENBILLER OF CLEAN FUELS PENDING MC ATTACHMENT
Eval Division: Los Angeles City Fire Department
Eval Program: UST
Eval Source: CERS

Map ID
Direction
Distance
Elevation

MAP FINDINGS

Site

Database(s)

EDR ID Number
EPA ID Number

LAFD - FIRE STATION 27 (Continued)

S106928820

Eval General Type: Compliance Evaluation Inspection
Eval Date: 09-12-2018
Violations Found: Yes
Eval Type: Routine done by local agency
Eval Notes: On site for routine hazardous materials and business emergency plan inspection. Consent to enter and inspect was given by Captain Matt Long. Permit posted Observed the facility and inspected hazardous materials storage. Diesel - 5K gallons Kerosene - 55 gallons Motor Oil - 110 gallons Used Oil - 55 gallons Used Oil Filters - 300 pounds Used Cooking Oil - 55 gallons O2 - 1185 ft³ Phoscheck - 70 gallons CO2 - 600 ft³ Annual employee safety training records were maintained. The facility is responsible for identifying all hazardous materials, to include hazardous wastes, which are above disclosure thresholds. If there is a change in the type or amount of chemicals that are maintained on site, please submit revised documents (electronically) within 30 days of the change. Document review in CERS and field verification this date identified the following: 1. OBSERVATION: The business failed to complete and electronically submit chemical inventory [Truncated]

Eval Division: Los Angeles City Fire Department
Eval Program: HMRRP
Eval Source: CERS

Eval General Type: Other/Unknown
Eval Date: 09-17-2018
Violations Found: Yes
Eval Type: Other, not routine, done by local agency
Eval Notes: Per the 9/12/18 MC results, the Line leak detector did not pass. Notice issued to repair/replace diesel line leak detector.

Eval Division: Los Angeles City Fire Department
Eval Program: UST
Eval Source: CERS

Eval General Type: Other/Unknown
Eval Date: 10-12-2018
Violations Found: No
Eval Type: Other, not routine, done by local agency
Eval Notes: Corrected violations associated with Power light

Eval Division: Los Angeles City Fire Department
Eval Program: UST
Eval Source: CERS

Eval General Type: Compliance Evaluation Inspection
Eval Date: 01-07-2016
Violations Found: No
Eval Type: Routine done by local agency
Eval Notes: Not reported

Eval Division: Los Angeles County Fire Department
Eval Program: HW
Eval Source: CERS

Eval General Type: Compliance Evaluation Inspection
Eval Date: 09-03-2013
Violations Found: No
Eval Type: Routine done by local agency
Eval Notes: PASSED MONITOR CERT - PAPER WORK ISSUES ON STATE FORMS - WILL SEND NOV TO SEAN SULLIVAN FOR PAPERWORK COMPLIANCE.

Map ID
Direction
Distance
Elevation

MAP FINDINGS

Site

Database(s)

EDR ID Number
EPA ID Number

LAFD - FIRE STATION 27 (Continued)

S106928820

Eval Division: Los Angeles City Fire Department
Eval Program: UST
Eval Source: CERS

Eval General Type: Other/Unknown
Eval Date: 09-09-2014
Violations Found: No
Eval Type: Other, not routine, done by local agency
Eval Notes: LLD MECHANICAL TYPE - ERIK BLANKENBILLER OF CLEAN FUELS PENDING MC ATTACHMENT

Eval Division: Los Angeles City Fire Department
Eval Program: UST
Eval Source: CERS

Eval General Type: Other/Unknown
Eval Date: 09-09-2014
Violations Found: No
Eval Type: Other, not routine, done by local agency
Eval Notes: SPILL BUCK - ERIK BLANKENBILLER OF CLEAN FUELS PENDING MC ATTACHMENT

Eval Division: Los Angeles City Fire Department
Eval Program: UST
Eval Source: CERS

Eval General Type: Compliance Evaluation Inspection
Eval Date: 09-14-2017
Violations Found: Yes
Eval Type: Routine done by local agency
Eval Notes: Inspector Shane Bystrom, LAFD, onsite this date to conduct routine inspection of underground storage tank. Consent to enter, inspect and take photographs was given on this date by Capt. II Kevin Rudd. Monitoring system certification was conducted at this time. Monitoring certification was performed by Richard Blankenbiller, Clean Fuels, Inc. Tester provided the following certifications: ICC: 5012767. EXP: 01/11/2018 VR: #A20929 EXP: 9/27/17 VMI: #3041 EXP: 3/27/2018 The UST monitoring panel showed all functions normal, however green power light & yellow warning light were not on. The monitoring set up and alarm history were provided for review. The sumps and UDCs were opened for inspection and the sensors were observed positioned to detect a leak at the earliest opportunity. The spill buckets were also visually inspected. The Monitoring Plan was compared to the equipment onsite. The operation of the UST system was compared to the conditions of the operating [Truncated]

Eval Division: Los Angeles City Fire Department
Eval Program: UST
Eval Source: CERS

Eval General Type: Other/Unknown
Eval Date: 09-17-2018
Violations Found: No
Eval Type: Other, not routine, done by local agency
Eval Notes: 9/12/18 MC & SCT results received 9/14/18. Diesel LLD did not pass. All secondary components tested passed

Eval Division: Los Angeles City Fire Department
Eval Program: UST
Eval Source: CERS

Eval General Type: Compliance Evaluation Inspection

Map ID
Direction
Distance
Elevation

MAP FINDINGS

Site

Database(s)

EDR ID Number
EPA ID Number

LAFD - FIRE STATION 27 (Continued)

S106928820

Eval Date: 09-22-2016
Violations Found: Yes
Eval Type: Routine done by local agency
Eval Notes: Inspector Kurt Corral LAFD, onsite this date to conduct routine inspection of underground storage tank. Consent to enter, inspect and take photographs was given on this date by the station commander. Monitoring system certification was conducted at this time. Monitoring certification was performed by Richard Blankenbiller, Clean Fuels. Tester provided the following certifications: ICC Tech #5102767 Exp: 1/11/2018 Veeder-Root #A20929 Exp: 9/27/2017 VMI #3041 Exp: 3/27/2018 *****OTHER NOTED VIOLATIONS***** OBSERVATION: DESIGNATED OPERATOR AGREEMENT ON SITE AND ON CERS INDICATES EXPIRED ICC CERTIFICATION CORRECTIVE ACTION: PROVIDE AN UPDATED DESIGNATED OPERATOR AGREEMENT WITH CURRENT ICC CERTIFICATION The UST monitoring panel showed all functions normal. The monitoring set up and alarm history were provided for review. The sumps and UDCs were opened for inspection and the sensors were observed positioned to detect a leak at the earliest [Truncated]

Eval Division: Los Angeles City Fire Department
Eval Program: UST
Eval Source: CERS

Eval General Type: Compliance Evaluation Inspection
Eval Date: 09-25-2019
Violations Found: Yes
Eval Type: Routine done by local agency
Eval Notes: LAFD CUPA Inspector Bystrom, on site this date to conduct routine inspection of your underground storage tank(s). Consent to enter, inspect and take photographs was given on this date by Captain II Dave Fabela. Monitoring system certification was conducted at this time. Monitoring certification was performed by Taylor Almeida, Clean Fuels. Tester provided the following certifications: ICC: 8372585 EXP:2/23/2020 VR: B45968 TLS-3XX Tech Recert. 8/16/2021 VMI: LDT-890 #3585 EXP:07/21/2021 The UST monitoring panel showed all functions normal. The monitoring set up and alarm history were provided for review. The sumps and UDCs were opened for inspection and the sensors were observed positioned to detect a leak at the earliest opportunity. The spill buckets were also visually inspected. The Monitoring Plan was compared to the equipment onsite. The operation of the UST system was compared to the conditions of the operating permit. Property Owner: LAFD - FIRE [Truncated]

Eval Division: Los Angeles City Fire Department
Eval Program: UST
Eval Source: CERS

Eval General Type: Other/Unknown
Eval Date: 09-02-2015
Violations Found: No
Eval Type: Other, not routine, done by local agency
Eval Notes: SB989 testing handled by Erik Blankenbiller of Clean Fuels. All notes and violations documented on facility inspection report DAVVVTLNP.

Eval Division: Los Angeles City Fire Department
Eval Program: UST
Eval Source: CERS

Eval General Type: Other/Unknown
Eval Date: 09-03-2013

Map ID
Direction
Distance
Elevation

MAP FINDINGS

Site

Database(s)

EDR ID Number
EPA ID Number

LAFD - FIRE STATION 27 (Continued)

S106928820

Violations Found: No
Eval Type: Other, not routine, done by local agency
Eval Notes: ERIC B - TESTER - PASSED
Eval Division: Los Angeles City Fire Department
Eval Program: UST
Eval Source: CERS

Eval General Type: Other/Unknown
Eval Date: 09-03-2013
Violations Found: No
Eval Type: Other, not routine, done by local agency
Eval Notes: MC PASSED - ERIC B.
Eval Division: Los Angeles City Fire Department
Eval Program: UST
Eval Source: CERS

Eval General Type: Compliance Evaluation Inspection
Eval Date: 12-20-2018
Violations Found: No
Eval Type: Routine done by local agency
Eval Notes: Captain
Eval Division: Los Angeles County Fire Department
Eval Program: HW
Eval Source: CERS

Eval General Type: Other/Unknown
Eval Date: 03-04-2019
Violations Found: No
Eval Type: Other, not routine, done by local agency
Eval Notes: Fleming Environmental tested VMI LD-2000 Diesel LLD on 9/18/18 and passed. Attached MC, SB & SCT test results from 9/12/18.
Eval Division: Los Angeles City Fire Department
Eval Program: UST
Eval Source: CERS

Eval General Type: Compliance Evaluation Inspection
Eval Date: 09-02-2015
Violations Found: Yes
Eval Type: Routine done by local agency
Eval Notes: Inspection conducted with FF Lee. BP-8 changes (DELETE GASOLINE FROM INVENTORY: GASOLINE UST ABANDONED 2009 via LAFD museum next door FA0035153) *SYSTEM OVERFILL HANDLED BY BALL FLOAT VALVE, ONLY. PER LAFD FIRE CODE, 2 SOURCES OF OVERFILL REQUIRED--FLAPPER BEING ONE OF THE TWO REQUIRED. NO EXTERNAL AUDIO/VISUAL ALARM INSTALLED. NO FLAPPER VALVE INSTALLED CORRECTIVE ACTION: INSTALL FLAPPER VALVE FORTHWITH.
Eval Division: Los Angeles City Fire Department
Eval Program: UST
Eval Source: CERS

Eval General Type: Compliance Evaluation Inspection
Eval Date: 09-12-2018
Violations Found: Yes
Eval Type: Routine done by local agency
Eval Notes: Inspector Shane Bystrom, LAFD, onsite this date to conduct routine inspection of underground storage tank. Consent to enter, inspect and take photographs was given on this date by Captain Matt Long. Monitoring system certification was conducted at this time. Monitoring

Map ID
Direction
Distance
Elevation

MAP FINDINGS

Site

Database(s)

EDR ID Number
EPA ID Number

LAFD - FIRE STATION 27 (Continued)

S106928820

certification was performed by Taylor Almeida, Clean Fuels Inc. Tester provided the following certifications: ICC: 8372585 EXP:2/23/2020 VR: B45968 TLS-3XX Tech Recert. 8/12/19 VMI: LDT-890 #3588 EXP:06/03/2019 Omntec: #120117TA EXP:12/1/19 The UST monitoring panel showed T3 Delivery Needed. The Power(green) & Warning (yellow) Lights were not functional. The monitoring set up and alarm history were provided for review. The sumps and UDCs were opened for inspection and the sensors were observed positioned to detect a leak at the earliest opportunity. The spill buckets were also visually inspected. The Monitoring Plan was compared to the equipment onsite. The operation of the UST system was [Truncated]

Eval Division: Los Angeles City Fire Department
Eval Program: UST
Eval Source: CERS

Eval General Type: Other/Unknown
Eval Date: 09-27-2017
Violations Found: No
Eval Type: Other, not routine, done by local agency
Eval Notes: CERS - corrections accepted.
Eval Division: Los Angeles City Fire Department
Eval Program: UST
Eval Source: CERS

Affiliation:

Affiliation Type Desc: CUPA District
Entity Name: Los Angeles City Fire Department
Entity Title: Not reported
Affiliation Address: 200 North Main Street, Room 1780
Affiliation City: Los Angeles
Affiliation State: CA
Affiliation Country: Not reported
Affiliation Zip: 90012
Affiliation Phone: (213) 978-3680

Affiliation Type Desc: Document Preparer
Entity Name: Jonathan Wong/Brett L. Poole
Entity Title: Not reported
Affiliation Address: Not reported
Affiliation City: Not reported
Affiliation State: Not reported
Affiliation Country: Not reported
Affiliation Zip: Not reported
Affiliation Phone: Not reported

Affiliation Type Desc: Environmental Contact
Entity Name: CAPTAIN
Entity Title: Not reported
Affiliation Address: 1327 N COLE AVE
Affiliation City: LOS ANGELES
Affiliation State: CA
Affiliation Country: Not reported
Affiliation Zip: 90028
Affiliation Phone: Not reported

Affiliation Type Desc: UST Property Owner Name
Entity Name: LAFD - FIRE STATION 27

Map ID
Direction
Distance
Elevation

MAP FINDINGS

Site

Database(s)

EDR ID Number
EPA ID Number

LAFD - FIRE STATION 27 (Continued)

S106928820

Entity Title: Not reported
Affiliation Address: 1327 N COLE AVE
Affiliation City: LOS ANGELES
Affiliation State: CA
Affiliation Country: United States
Affiliation Zip: 90028
Affiliation Phone: (213) 485-6227

Affiliation Type Desc: Facility Mailing Address
Entity Name: Mailing Address
Entity Title: Not reported
Affiliation Address: 1327 N COLE AVE
Affiliation City: LOS ANGELES
Affiliation State: CA
Affiliation Country: Not reported
Affiliation Zip: 90028
Affiliation Phone: Not reported

Affiliation Type Desc: Parent Corporation
Entity Name: Los Angeles City Fire Department
Entity Title: Not reported
Affiliation Address: Not reported
Affiliation City: Not reported
Affiliation State: Not reported
Affiliation Country: Not reported
Affiliation Zip: Not reported
Affiliation Phone: Not reported

Affiliation Type Desc: UST Permit Applicant
Entity Name: JONATHAN WONG
Entity Title: FIREFIGHTER
Affiliation Address: Not reported
Affiliation City: Not reported
Affiliation State: Not reported
Affiliation Country: Not reported
Affiliation Zip: Not reported
Affiliation Phone: (213) 978-3781

Affiliation Type Desc: UST Tank Operator
Entity Name: LAFD - FIRE STATION 27
Entity Title: Not reported
Affiliation Address: 1327 N COLE AVE
Affiliation City: LOS ANGELES
Affiliation State: CA
Affiliation Country: United States
Affiliation Zip: 90028
Affiliation Phone: (213) 485-6227

Affiliation Type Desc: UST Tank Owner
Entity Name: GSD, FUEL SERVICES AND ENVIRONMENTAL LIASON
Entity Title: Not reported
Affiliation Address: 111 E FIRST ST 6TH FL
Affiliation City: LOS ANGELES
Affiliation State: CA
Affiliation Country: United States
Affiliation Zip: 90012
Affiliation Phone: (213) 978-3781

Map ID
Direction
Distance
Elevation

MAP FINDINGS

Site

Database(s)

EDR ID Number
EPA ID Number

LAFD - FIRE STATION 27 (Continued)

S106928820

Affiliation Type Desc: Identification Signer
Entity Name: Jonathan Wong/Brett L. Poole
Entity Title: FIREFIGHTER/Consultant
Affiliation Address: Not reported
Affiliation City: Not reported
Affiliation State: Not reported
Affiliation Country: Not reported
Affiliation Zip: Not reported
Affiliation Phone: Not reported

Affiliation Type Desc: Legal Owner
Entity Name: CITY OF LA - LAFD
Entity Title: Not reported
Affiliation Address: 200 N MAIN ST 16TH FL
Affiliation City: LOS ANGELES
Affiliation State: CA
Affiliation Country: United States
Affiliation Zip: 90012
Affiliation Phone: (213) 485-6227

Affiliation Type Desc: Property Owner
Entity Name: CITY OF LA GENERAL SERVICES
Entity Title: Not reported
Affiliation Address: 111 E 1ST ST
Affiliation City: LOS ANGELES
Affiliation State: CA
Affiliation Country: United States
Affiliation Zip: 90012
Affiliation Phone: (213) 928-9555

Affiliation Type Desc: Operator
Entity Name: LAFD - FIRE STATION 27
Entity Title: Not reported
Affiliation Address: Not reported
Affiliation City: Not reported
Affiliation State: Not reported
Affiliation Country: Not reported
Affiliation Zip: Not reported
Affiliation Phone: (213) 485-6227

HWTS:

Name: LOS ANGELES FIRE DEPARTMENT FIRE STATION 27
Address: 1327 N COLE AVE
Address 2: Not reported
City,State,Zip: LOS ANGELES, CA 90028
EPA ID: CAC002895936
Inactive Date: 05/06/2017
Create Date: 02/03/2017
Last Act Date: 05/06/2017
Mailing Name: Not reported
Mailing Address: 201 N FIGUEROA ST SUITE 1250
Mailing Address 2: Not reported
Mailing City,State,Zip: LOS ANGELES, CA 90012
Owner Name: LOS ANGELES
Owner Address: 200 N MAIN ST 16TH FL
Owner Address 2: Not reported

Map ID
Direction
Distance
Elevation

MAP FINDINGS

Site

Database(s)

EDR ID Number
EPA ID Number

LAFD - FIRE STATION 27 (Continued)

S106928820

Owner City,State,Zip: LOS ANGELES, CA 90012
Contact Name: CAPTAIN
Contact Address: 201 N FIGUEROA ST SUITE 1250
Contact Address 2: Not reported
City,State,Zip: LOS ANGELES, CA 90012

P110 **LOS ANGELES FIRE STATION 27**
NNW **1327 COLE AVE**
1/8-1/4 **LOS ANGELES, CA 90028**
0.169 mi.
891 ft. **Site 2 of 13 in cluster P**

UST **U003781155**
N/A

Relative: UST:
Higher Name: LOS ANGELES FIRE STATION 27
Address: 1327 COLE AVE
Actual: City,State,Zip: LOS ANGELES, CA 90028
332 ft. Facility ID: 24798
Permitting Agency: LOS ANGELES, CITY OF
Latitude: 34.0969904
Longitude: -118.3285929

P111 **LAFD - FIRE STATION 27**
NNW **1327 N COLE AVE**
1/8-1/4 **LOS ANGELES, CA 90028**
0.169 mi.
891 ft. **Site 3 of 13 in cluster P**

UST **U004264301**
N/A

Relative: UST:
Higher Name: LAFD - FIRE STATION 27
Address: 1327 N COLE AVE
Actual: City,State,Zip: LOS ANGELES, CA 90028
332 ft. Facility ID: FA0024417
Permitting Agency: Los Angeles City Fire Department
Latitude: 34.09505
Longitude: -118.32993

LOS ANGELES UST:
Name: LAFD - FIRE STATION 27
Address: 1327 N COLE AVE
City,State,Zip: LOS ANGELES, CA 90028
Facility ID: FA0024417
Last Run Date: 06/01/2019
Status: ACTIVE

P112 **LA CITY FIRE DEPT 27**
NNW **1327 N COLE AVE**
1/8-1/4 **LOS ANGELES, CA 90028**
0.169 mi.
891 ft. **Site 4 of 13 in cluster P**

RCRA-SQG **1000886383**
FINDS **CA0000233726**
ECHO

Relative: RCRA-SQG:
Higher Date form received by agency: 1994-04-18 00:00:00.0
Actual: Facility name: LA CITY FIRE DEPT 27
332 ft. Facility address: 1327 N COLE AVE

Map ID
Direction
Distance
Elevation

MAP FINDINGS

Site

Database(s)

EDR ID Number
EPA ID Number

LA CITY FIRE DEPT 27 (Continued)

1000886383

LOS ANGELES, CA 90028
EPA ID: CA0000233726
Mailing address: N COLE AVE
LOS ANGELES, CA 90028
Contact: ANDRES VALENCIA
Contact address: 1327 N COLE AVE
LOS ANGELES, CA 90028
Contact country: US
Contact telephone: 213-957-6427
Contact email: Not reported
EPA Region: 09
Classification: Small Small Quantity Generator
Description: Handler: generates more than 100 and less than 1000 kg of hazardous waste during any calendar month and accumulates less than 6000 kg of hazardous waste at any time; or generates 100 kg or less of hazardous waste during any calendar month, and accumulates more than 1000 kg of hazardous waste at any time

Owner/Operator Summary:

Owner/operator name: CITY OF LOS ANGELES
Owner/operator address: 200 N MAIN ST
LOS ANGELES, CA 90026
Owner/operator country: Not reported
Owner/operator telephone: 213-957-6427
Owner/operator email: Not reported
Owner/operator fax: Not reported
Owner/operator extension: Not reported
Legal status: Private
Owner/Operator Type: Owner
Owner/Op start date: Not reported
Owner/Op end date: Not reported

Handler Activities Summary:

U.S. importer of hazardous waste: No
Mixed waste (haz. and radioactive): No
Recycler of hazardous waste: No
Transporter of hazardous waste: No
Treater, storer or disposer of HW: No
Underground injection activity: No
On-site burner exemption: No
Furnace exemption: No
Used oil fuel burner: No
Used oil processor: No
User oil refiner: No
Used oil fuel marketer to burner: No
Used oil Specification marketer: No
Used oil transfer facility: No
Used oil transporter: No

Violation Status: No violations found

FINDS:

Registry ID: 110002615867

Click Here:

Environmental Interest/Information System:

Map ID
 Direction
 Distance
 Elevation

MAP FINDINGS

Site

Database(s)

EDR ID Number
 EPA ID Number

LA CITY FIRE DEPT 27 (Continued)

1000886383

RCRAInfo is a national information system that supports the Resource Conservation and Recovery Act (RCRA) program through the tracking of events and activities related to facilities that generate, transport, and treat, store, or dispose of hazardous waste. RCRAInfo allows RCRA program staff to track the notification, permit, compliance, and corrective action activities required under RCRA.
 STATE MASTER

[Click this hyperlink](#) while viewing on your computer to access additional FINDS: detail in the EDR Site Report.

ECHO:

Envid: 1000886383
 Registry ID: 110002615867
 DFR URL: <http://echo.epa.gov/detailed-facility-report?fid=110002615867>
 Name: LA CITY FIRE DEPT 27
 Address: 1327 N COLE AVE
 City,State,Zip: LOS ANGELES, CA 90028

**M113
 SSW
 1/8-1/4
 0.175 mi.
 926 ft.**

**CASTEX RENTALS
 1044 N COLE AVE
 LOS ANGELES, CA 90038**

**HAZMAT S123503662
 CERS N/A**

Site 2 of 4 in cluster M

**Relative:
 Lower**

LOS ANGELES HM:

Name: CASTEX RENTALS
 Address: 1044 N COLE AVE
 City,State,Zip: LOS ANGELES, CA 90038
 Facility ID: FA0024595
 Last Run Date: 06/01/2019
 Status: ACTIVE

**Actual:
 299 ft.**

CERS:

Name: CASTEX RENTALS
 Address: 1044 N COLE AVE
 City,State,Zip: LOS ANGELES, CA 90038
 Site ID: 16996
 CERS ID: 10249543
 CERS Description: Chemical Storage Facilities

Violations:

Site ID: 16996
 Site Name: CASTEX RENTALS
 Violation Date: 03-14-2019
 Citation: HSC 6.95 25508(a)(1) - California Health and Safety Code, Chapter 6.95, Section(s) 25508(a)(1)
 Violation Description: Failure to complete and electronically submit hazardous material inventory information for all reportable hazardous materials on site at or above reportable quantities.
 Violation Notes: Returned to compliance on 04/15/2019. "NOT ACCEPTED: Effective December 28, 2017, CalEPA has replaced the previously existing five federal hazard categories in CERS with twenty-four new federal hazard categories. The following federal hazard categories are now obsolete g fire, reactive, pressure release, acute health, chronic health. A review of your submittal has determined that you still have the previous federal categories selected and/or have NOT selected any of the NEW federal hazard categories for your chemical inventory. Please

Map ID
Direction
Distance
Elevation

MAP FINDINGS

Site

Database(s)

EDR ID Number
EPA ID Number

CASTEX RENTALS (Continued)

S123503662

review your hazardous material inventory and complete the following steps: 1) Deselect all of the five obsolete federal hazard categories for all chemical inventory listed under your facility. 2) Update your hazardous material inventory and select all applicable federal hazard categories from the 24 newly listed categories for all chemical inventory stored at your facility. You may refer to Section 2 of a current Safety Data Sheets (SDS) (previously called an MSDS) to determine [Truncated]

Violation Division: Los Angeles City Fire Department
Violation Program: HMRRP
Violation Source: CERS

Evaluation:
Eval General Type: Other/Unknown
Eval Date: 04-15-2019
Violations Found: No
Eval Type: Other, not routine, done by local agency
Eval Notes: Submittal accepted, violations cleared
Eval Division: Los Angeles City Fire Department
Eval Program: HMRRP
Eval Source: CERS

Eval General Type: Compliance Evaluation Inspection
Eval Date: 03-14-2019
Violations Found: Yes
Eval Type: Routine done by local agency
Eval Notes: "Consent to enter, inspect and take photographs was given by: Chris Jackson The Business Activities, Owner/Operator Identification, Hazardous Materials Inventory, Site Map, Emergency Response/Contingency Plan and Employee Training Plan sections were reviewed in CERS and field verified. Review and correct any violations indicated previously in this report, on or before the COMPLY BY date associated with each violation. NOTE: The LAMC, Sections (L.A.M.C. SECTION 57.105.1.4; 57.120.3; 57.121.2 and 57.121.2.1.) requires businesses that store, use or handle hazardous materials in the City of Los Angeles to obtain a Consolidated Permit from the Los Angeles Fire Department CUPA **** Annual submission of a Hazardous Materials Business Plan into CERS is required between January 1 and March 1 of every year. Please remember that any change in inventory of greater than 100 percent will require new submission within 30 days of that change. As a reminder, you must complete all [Truncated]
Eval Division: Los Angeles City Fire Department
Eval Program: HMRRP
Eval Source: CERS

Eval General Type: Compliance Evaluation Inspection
Eval Date: 04-28-2016
Violations Found: No
Eval Type: Routine done by local agency
Eval Notes: On site for routine hazardous materials and business emergency plan inspection. Consent to enter and inspect was given by (Laura Jackson, Owner). Observed the facility and inspected hazardous materials storage. Annual employee safety training records were maintained. The facility is responsible for identifying all hazardous materials, to include hazardous wastes, which are above disclosure thresholds. If there is a change in the type or amount of chemicals that are maintained on site, please submit revised documents (electronically)

Map ID
Direction
Distance
Elevation

MAP FINDINGS

Site

Database(s)

EDR ID Number
EPA ID Number

CASTEX RENTALS (Continued)

S123503662

within 30 days of the change.
Eval Division: Los Angeles City Fire Department
Eval Program: HMRRP
Eval Source: CERS

Affiliation:

Affiliation Type Desc: Facility Mailing Address
Entity Name: Mailing Address
Entity Title: Not reported
Affiliation Address: 1044 COLE AVE
Affiliation City: LOS ANGELES
Affiliation State: CA
Affiliation Country: Not reported
Affiliation Zip: 90038
Affiliation Phone: Not reported

Affiliation Type Desc: Parent Corporation
Entity Name: CASTEX RENTALS
Entity Title: Not reported
Affiliation Address: Not reported
Affiliation City: Not reported
Affiliation State: Not reported
Affiliation Country: Not reported
Affiliation Zip: Not reported
Affiliation Phone: Not reported

Affiliation Type Desc: Property Owner
Entity Name: Bill Jackson
Entity Title: Not reported
Affiliation Address: 1044 COLE AVE
Affiliation City: LOS ANGELES
Affiliation State: CA
Affiliation Country: United States
Affiliation Zip: 90038
Affiliation Phone: (323) 462-1468

Affiliation Type Desc: CUPA District
Entity Name: Los Angeles City Fire Department
Entity Title: Not reported
Affiliation Address: 200 North Main Street, Room 1780
Affiliation City: Los Angeles
Affiliation State: CA
Affiliation Country: Not reported
Affiliation Zip: 90012
Affiliation Phone: (213) 978-3680

Affiliation Type Desc: Environmental Contact
Entity Name: KEITH JACKSON
Entity Title: Not reported
Affiliation Address: 1044 COLE AVE
Affiliation City: LOS ANGELES
Affiliation State: CA
Affiliation Country: Not reported
Affiliation Zip: 90038
Affiliation Phone: Not reported

Affiliation Type Desc: Operator

Map ID
 Direction
 Distance
 Elevation

MAP FINDINGS

Site

Database(s)

EDR ID Number
 EPA ID Number

CASTEX RENTALS (Continued)

S123503662

Entity Name: KEITH JACKSON
 Entity Title: Not reported
 Affiliation Address: Not reported
 Affiliation City: Not reported
 Affiliation State: Not reported
 Affiliation Country: Not reported
 Affiliation Zip: Not reported
 Affiliation Phone: (323) 462-1468

Affiliation Type Desc: Document Preparer
 Entity Name: LAURA JACKSON
 Entity Title: Not reported
 Affiliation Address: Not reported
 Affiliation City: Not reported
 Affiliation State: Not reported
 Affiliation Country: Not reported
 Affiliation Zip: Not reported
 Affiliation Phone: Not reported

Affiliation Type Desc: Identification Signer
 Entity Name: LAURA JACKSON
 Entity Title: SR ACCOUNTANT
 Affiliation Address: Not reported
 Affiliation City: Not reported
 Affiliation State: Not reported
 Affiliation Country: Not reported
 Affiliation Zip: Not reported
 Affiliation Phone: Not reported

Affiliation Type Desc: Legal Owner
 Entity Name: Bill Jackson
 Entity Title: Not reported
 Affiliation Address: 1044 COLE AVE
 Affiliation City: LOS ANGELES
 Affiliation State: CA
 Affiliation Country: United States
 Affiliation Zip: 90038
 Affiliation Phone: (323) 462-1468

Q114
North
1/8-1/4
0.177 mi.
933 ft.

FUNK BROTHERS AUTOMOTIVE INC
1338 N IVAR AVE
LOS ANGELES, CA 90028
Site 1 of 3 in cluster Q

HAZMAT S123549142
N/A

Relative:
Higher
Actual:
335 ft.

LOS ANGELES HM:
 Name: FUNK BROTHERS AUTOMOTIVE INC
 Address: 1338 N IVAR AVE
 City,State,Zip: LOS ANGELES, CA 90028
 Facility ID: FA0024605
 Last Run Date: 06/01/2019
 Status: INACTIVE

MAP FINDINGS

Map ID Direction Distance Elevation		Database(s)	EDR ID Number EPA ID Number
--	--	-------------	--------------------------------

R115 SW 1/8-1/4 0.181 mi. 957 ft.	HONDA OF HOLLYWOOD 6511 W SANTA MONICA BLVD LOS ANGELES, CA 90038 Site 1 of 21 in cluster R	HAZMAT	S123544380 N/A
--	--	---------------	---------------------------------

Relative:	LOS ANGELES HM:		
Lower	Name:	HONDA OF HOLLYWOOD	
	Address:	6511 W SANTA MONICA BLVD	
Actual:	City,State,Zip:	LOS ANGELES, CA 90038	
303 ft.	Facility ID:	FA0009027	
	Last Run Date:	06/01/2019	
	Status:	ACTIVE	
	Name:	HONDA OF HOLLYWOOD	
	Address:	6511 W SANTA MONICA BLVD	
	City,State,Zip:	LOS ANGELES, CA 90038	
	Facility ID:	FA0009027	
	Last Run Date:	06/01/2019	
	Status:	ACTIVE	

R116 SW 1/8-1/4 0.181 mi. 957 ft.	HONDA OF HOLLYWOOD 6511 W SANTA MONICA BLVD LOS ANGELES, CA 90038 Site 2 of 21 in cluster R	AST	A100420849 N/A
--	--	------------	---------------------------------

Relative:	AST:		
Lower	Name:	HONDA OF HOLLYWOOD	
	Address:	6511 W SANTA MONICA BLVD	
Actual:	City/Zip:	LOS ANGELES,90038	
303 ft.	Certified Unified Program Agencies:	Not reported	
	Owner:	BILL ROBERTSON & SONS, INC	
	Total Gallons:	Not reported	
	CERSID:	10243747	
	Facility ID:	Not reported	
	Business Name:	HONDA OF HOLLYWOOD	
	Phone:	(323) 466-3251	
	Fax:	Not reported	
	Mailing Address:	6511 SANTA MONICA BL	
	Mailing Address City:	LOS ANGELES	
	Mailing Address State:	CA	
	Mailing Address Zip Code:	90038	
	Operator Name:	Honda of Hollywood	
	Operator Phone:	(323)466-3251	
	Owner Phone:	(323)466-3251	
	Owner Mail Address:	6511 santa monica blvd	
	Owner State:	CA	
	Owner Zip Code:	90038	
	Owner Country:	United States	
	Property Owner Name:	BILL ROBERTSON & SONS, INC	
	Property Owner Phone:	Not reported	
	Property Owner Mailing Address:	Not reported	
	Property Owner City:	Not reported	
	Property Owner Stat :	Not reported	
	Property Owner Zip Code:	Not reported	
	Property Owner Country:	United States	
	EPAID:	Not reported	

Map ID
Direction
Distance
Elevation

MAP FINDINGS

Site

Database(s)

EDR ID Number
EPA ID Number

HONDA OF HOLLYWOOD (Continued)

A100420849

LOS ANGELES AST:

Facility ID: FA0009027
Name: HONDA OF HOLLYWOOD
Address: 6511 W SANTA MONICA BLVD
City,State,Zip: LOS ANGELES, CA 90038
Last Run Date: 06/01/2019
Status: ACTIVE

**R117
SW
1/8-1/4
0.181 mi.
957 ft.**

**HONDA OF HOLLYWOOD
6511 W SANTA MONICA BLVD
LOS ANGELES, CA 90038**

**UST U004306003
N/A**

Site 3 of 21 in cluster R

**Relative:
Lower
Actual:
303 ft.**

LOS ANGELES UST:

Name: HONDA OF HOLLYWOOD
Address: 6511 W SANTA MONICA BLVD
City,State,Zip: LOS ANGELES, CA 90038
Facility ID: FA0009027
Last Run Date: 06/03/2019
Status: INACTIVE

**R118
SW
1/8-1/4
0.181 mi.
957 ft.**

**SAFARI CORPORATION DBD HONDA OF HOLLYWOOD
6511 SANTA MONICA BLVD
LOS ANGELES, CA 90038**

**RCRA NonGen / NLR 1024871732
CAL000440378**

Site 4 of 21 in cluster R

**Relative:
Lower
Actual:
303 ft.**

RCRA NonGen / NLR:

Date form received by agency: 2018-10-29 00:00:00.0
Facility name: SAFARI CORPORATION DBD HONDA OF HOLLYWOOD
Facility address: 6511 SANTA MONICA BLVD
LOS ANGELES, CA 90038
EPA ID: CAL000440378
Contact: HARUT KARAPETYAN
Contact address: 6511 SANTA MONICA BLVD
LOS ANGELES, CA 90038
Contact country: Not reported
Contact telephone: 323-466-3247
Contact email: HARUTK@HONDAOGHOLLYWOOD.COM
EPA Region: 09
Classification: Non-Generator
Description: Handler: Non-Generators do not presently generate hazardous waste

Owner/Operator Summary:

Owner/operator name: SAFARI CORPORATION
Owner/operator address: 6511 SANTA MONICA BLVD
LOS ANGELES, CA 90038
Owner/operator country: Not reported
Owner/operator telephone: 323-466-3247
Owner/operator email: Not reported
Owner/operator fax: Not reported
Owner/operator extension: Not reported
Legal status: Other
Owner/Operator Type: Owner

Map ID
Direction
Distance
Elevation

MAP FINDINGS

Site

Database(s)

EDR ID Number
EPA ID Number

SAFARI CORPORATION DBD HONDA OF HOLLYWOOD (Continued)

1024871732

Owner/Op start date: Not reported
Owner/Op end date: Not reported

Owner/operator name: HARUT KARAPETYAN
Owner/operator address: 6511 SANTA MONICA BLVD
LOS ANGELES, CA 90038

Owner/operator country: Not reported
Owner/operator telephone: 323-466-3247
Owner/operator email: Not reported
Owner/operator fax: Not reported
Owner/operator extension: Not reported
Legal status: Other
Owner/Operator Type: Operator
Owner/Op start date: Not reported
Owner/Op end date: Not reported

Handler Activities Summary:

U.S. importer of hazardous waste: No
Mixed waste (haz. and radioactive): No
Recycler of hazardous waste: No
Transporter of hazardous waste: No
Treater, storer or disposer of HW: No
Underground injection activity: No
On-site burner exemption: No
Furnace exemption: No
Used oil fuel burner: No
Used oil processor: No
User oil refiner: No
Used oil fuel marketer to burner: No
Used oil Specification marketer: No
Used oil transfer facility: No
Used oil transporter: No

Violation Status: No violations found

R119
SW
1/8-1/4
0.181 mi.
957 ft.

**HONDA OF HOLLYWOOD
6511 SANTA MONICA BLVD
HOLLYWOOD, CA 90038**

**HIST UST S113013665
HAZNET N/A
HWTS**

Site 5 of 21 in cluster R

**Relative:
Lower
Actual:
303 ft.**

HIST UST:
Name: HONDA OF HOLLYWOOD
Address: 6511 SANTA MONICA BL
City,State,Zip: HOLLYWOOD, CA 90038
File Number: 00026771
URL: <http://geotracker.waterboards.ca.gov/ustpdfs/pdf/00026771.pdf>
Region: Not reported
Facility ID: Not reported
Facility Type: Not reported
Other Type: Not reported
Contact Name: Not reported
Telephone: Not reported
Owner Name: Not reported
Owner Address: Not reported
Owner City,St,Zip: Not reported
Total Tanks: Not reported

Map ID
Direction
Distance
Elevation

MAP FINDINGS

Site

Database(s)

EDR ID Number
EPA ID Number

HONDA OF HOLLYWOOD (Continued)

S113013665

Tank Num: Not reported
Container Num: Not reported
Year Installed: Not reported
Tank Capacity: Not reported
Tank Used for: Not reported
Type of Fuel: Not reported
Container Construction Thickness: Not reported
Leak Detection: Not reported

[Click here for Geo Tracker PDF:](#)

HAZNET:

Name: HONDA OF HOLLYWOOD
Address: 6511 SANTA MONICA BLVD
Address 2: Not reported
City,State,Zip: HOLLYWOOD, CA 900380000
Contact: DON ROBERTSON
Telephone: 3234663247
Mailing Name: Not reported
Mailing Address: 6525 SANTA MONICA BLVD

Year: 2006
Gepaid: CAD982050544
TSD EPA ID: CAT080013352
CA Waste Code: 222 - Oil/water separation sludge
Disposal Method: H135 - Discharge To Sewer/Potw Or Npdes(With Prior Storage--With Or Without Treatment)
Tons: 7.089

Year: 2006
Gepaid: CAD982050544
TSD EPA ID: CAT080013352
CA Waste Code: 222 - Oil/water separation sludge
Disposal Method: R01 - Recycler
Tons: 6.255

Year: 2004
Gepaid: CAD982050544
TSD EPA ID: CAT080013352
CA Waste Code: 222 - Oil/water separation sludge
Disposal Method: -
Tons: 7.089

Year: 2002
Gepaid: CAD982050544
TSD EPA ID: CAT080013352
CA Waste Code: 222 - Oil/water separation sludge
Disposal Method: -
Tons: 6.8805

Year: 2002
Gepaid: CAD982050544
TSD EPA ID: CAT000613935
CA Waste Code: 134 - Aqueous solution with total organic residues less than 10 percent
Disposal Method: H01 - Transfer Station
Tons: 0.2814

Map ID
Direction
Distance
Elevation

MAP FINDINGS

Site

Database(s)

EDR ID Number
EPA ID Number

HONDA OF HOLLYWOOD (Continued)

S113013665

Year: 2002
Gepaid: CAD982050544
TSD EPA ID: CAT080013352
CA Waste Code: 222 - Oil/water separation sludge
Disposal Method: R01 - Recycler
Tons: 6.8805

Year: 2001
Gepaid: CAD982050544
TSD EPA ID: CAT000613935
CA Waste Code: 134 - Aqueous solution with total organic residues less than 10 percent
Disposal Method: H01 - Transfer Station
Tons: 0.189

Year: 2000
Gepaid: CAD982050544
TSD EPA ID: CAT000613935
CA Waste Code: 134 - Aqueous solution with total organic residues less than 10 percent
Disposal Method: H01 - Transfer Station
Tons: 0.1134

Year: 2000
Gepaid: CAD982050544
TSD EPA ID: CAT080013352
CA Waste Code: 133 - Aqueous solution with total organic residues 10 percent or more
Disposal Method: R01 - Recycler
Tons: 2.5854

Year: 2000
Gepaid: CAD982050544
TSD EPA ID: CAT000613893
CA Waste Code: 134 - Aqueous solution with total organic residues less than 10 percent
Disposal Method: H01 - Transfer Station
Tons: 0.126

[Click this hyperlink](#) while viewing on your computer to access 29 additional CA HAZNET: record(s) in the EDR Site Report.

Additional Info:

Year: 2000
Gen EPA ID: CAD982050544

Shipment Date: 20001226
Creation Date: 3/6/2001 0:00:00
Receipt Date: 20001228
Manifest ID: 20384739
Trans EPA ID: SCR000075150
Trans Name: Not reported
Trans 2 EPA ID: SCR000074591
Trans 2 Name: Not reported
TSD EPA ID: CAT000613893
Trans Name: Not reported
TSD EPA ID: Not reported

Map ID
Direction
Distance
Elevation

MAP FINDINGS

Site

Database(s)

EDR ID Number
EPA ID Number

HONDA OF HOLLYWOOD (Continued)

S113013665

TSDF Alt Name: Not reported
Waste Code Description: 134 - Aqueous solution with <10% total organic residues
RCRA Code: D039
Meth Code: H01 - Transfer Station
Quantity Tons: 0.063
Waste Quantity: 15
Quantity Unit: G
Additional Code 1: Not reported
Additional Code 2: Not reported
Additional Code 3: Not reported
Additional Code 4: Not reported
Additional Code 5: Not reported

Shipment Date: 20000703
Creation Date: 9/11/2000 0:00:00
Receipt Date: 20000703
Manifest ID: 20182037
Trans EPA ID: SCR000075150
Trans Name: Not reported
Trans 2 EPA ID: Not reported
Trans 2 Name: Not reported
TSDF EPA ID: CAT000613935
Trans Name: Not reported
TSDF Alt EPA ID: CAT000613935
TSDF Alt Name: Not reported
Waste Code Description: 134 - Aqueous solution with <10% total organic residues
RCRA Code: D039
Meth Code: H01 - Transfer Station
Quantity Tons: 0.0504
Waste Quantity: 12
Quantity Unit: G
Additional Code 1: Not reported
Additional Code 2: Not reported
Additional Code 3: Not reported
Additional Code 4: Not reported
Additional Code 5: Not reported

Shipment Date: 20000703
Creation Date: 9/11/2000 0:00:00
Receipt Date: 20000703
Manifest ID: 20182037
Trans EPA ID: SCR000075150
Trans Name: Not reported
Trans 2 EPA ID: Not reported
Trans 2 Name: Not reported
TSDF EPA ID: CAT000613935
Trans Name: Not reported
TSDF Alt EPA ID: CAT000613935
TSDF Alt Name: Not reported
Waste Code Description: 134 - Aqueous solution with <10% total organic residues
RCRA Code: D039
Meth Code: H01 - Transfer Station
Quantity Tons: 0.063
Waste Quantity: 15
Quantity Unit: G
Additional Code 1: Not reported
Additional Code 2: Not reported

Map ID
Direction
Distance
Elevation

MAP FINDINGS

Site

Database(s)

EDR ID Number
EPA ID Number

HONDA OF HOLLYWOOD (Continued)

S113013665

Additional Code 3:	Not reported
Additional Code 4:	Not reported
Additional Code 5:	Not reported
Shipment Date:	20000320
Creation Date:	5/30/2000 0:00:00
Receipt Date:	20000321
Manifest ID:	99620452
Trans EPA ID:	CAD028277036
Trans Name:	Not reported
Trans 2 EPA ID:	Not reported
Trans 2 Name:	Not reported
TSDf EPA ID:	CAT080013352
Trans Name:	Not reported
TSDf Alt EPA ID:	CAT080013352
TSDf Alt Name:	Not reported
Waste Code Description:	133 - Aqueous solution with 10% or more total organic residues
RCRA Code:	Not reported
Meth Code:	R01 - Recycler
Quantity Tons:	0.834
Waste Quantity:	200
Quantity Unit:	G
Additional Code 1:	Not reported
Additional Code 2:	Not reported
Additional Code 3:	Not reported
Additional Code 4:	Not reported
Additional Code 5:	Not reported
Shipment Date:	20000222
Creation Date:	5/3/2000 0:00:00
Receipt Date:	20000222
Manifest ID:	99624861
Trans EPA ID:	CAD028277036
Trans Name:	Not reported
Trans 2 EPA ID:	Not reported
Trans 2 Name:	Not reported
TSDf EPA ID:	CAT080013352
Trans Name:	Not reported
TSDf Alt EPA ID:	CAT080013352
TSDf Alt Name:	Not reported
Waste Code Description:	133 - Aqueous solution with 10% or more total organic residues
RCRA Code:	Not reported
Meth Code:	R01 - Recycler
Quantity Tons:	1.7514
Waste Quantity:	420
Quantity Unit:	G
Additional Code 1:	Not reported
Additional Code 2:	Not reported
Additional Code 3:	Not reported
Additional Code 4:	Not reported
Additional Code 5:	Not reported
Shipment Date:	20000126
Creation Date:	3/22/2000 0:00:00
Receipt Date:	20000128
Manifest ID:	99867085
Trans EPA ID:	ILD984908202

Map ID
Direction
Distance
Elevation

MAP FINDINGS

Site

Database(s)

EDR ID Number
EPA ID Number

HONDA OF HOLLYWOOD (Continued)

S113013665

Trans Name: Not reported
Trans 2 EPA ID: SCR000074591
Trans 2 Name: Not reported
TSDf EPA ID: CAT000613893
Trans Name: Not reported
TSDf Alt EPA ID: Not reported
TSDf Alt Name: Not reported
Waste Code Description: 134 - Aqueous solution with <10% total organic residues
RCRA Code: D039
Meth Code: H01 - Transfer Station
Quantity Tons: 0.063
Waste Quantity: 15
Quantity Unit: G
Additional Code 1: Not reported
Additional Code 2: Not reported
Additional Code 3: Not reported
Additional Code 4: Not reported
Additional Code 5: Not reported

Additional Info:

Year: 1996
Gen EPA ID: CAD982050544

Shipment Date: 19961231
Creation Date: 5/30/1997 0:00:00
Receipt Date: 19970110
Manifest ID: 96473090
Trans EPA ID: ILD984908202
Trans Name: Not reported
Trans 2 EPA ID: Not reported
Trans 2 Name: Not reported
TSDf EPA ID: CAD093459485
Trans Name: Not reported
TSDf Alt EPA ID: Not reported
TSDf Alt Name: Not reported
Waste Code Description: 214 - Unspecified solvent mixture
RCRA Code: D039
Meth Code: H01 - Transfer Station
Quantity Tons: 0.0936
Waste Quantity: 26
Quantity Unit: G
Additional Code 1: Not reported
Additional Code 2: Not reported
Additional Code 3: Not reported
Additional Code 4: Not reported
Additional Code 5: Not reported

Shipment Date: 19961127
Creation Date: 9/12/1997 0:00:00
Receipt Date: 19961206
Manifest ID: 96461130
Trans EPA ID: ILD984908202
Trans Name: Not reported
Trans 2 EPA ID: ILD984908202
Trans 2 Name: Not reported
TSDf EPA ID: CAD093459485
Trans Name: Not reported

Map ID
Direction
Distance
Elevation

MAP FINDINGS

Site

Database(s)

EDR ID Number
EPA ID Number

HONDA OF HOLLYWOOD (Continued)

S113013665

TSDf Alt EPA ID:	CAD093459485
TSDf Alt Name:	Not reported
Waste Code Description:	214 - Unspecified solvent mixture
RCRA Code:	D039
Meth Code:	H01 - Transfer Station
Quantity Tons:	0.072
Waste Quantity:	20
Quantity Unit:	G
Additional Code 1:	Not reported
Additional Code 2:	Not reported
Additional Code 3:	Not reported
Additional Code 4:	Not reported
Additional Code 5:	Not reported
Shipment Date:	19961105
Creation Date:	9/12/1997 0:00:00
Receipt Date:	19961111
Manifest ID:	96487588
Trans EPA ID:	ILD984908202
Trans Name:	Not reported
Trans 2 EPA ID:	ILD984908202
Trans 2 Name:	Not reported
TSDf EPA ID:	CAD093459485
Trans Name:	Not reported
TSDf Alt EPA ID:	CAD093459485
TSDf Alt Name:	Not reported
Waste Code Description:	214 - Unspecified solvent mixture
RCRA Code:	D039
Meth Code:	H01 - Transfer Station
Quantity Tons:	0.0576
Waste Quantity:	16
Quantity Unit:	G
Additional Code 1:	Not reported
Additional Code 2:	Not reported
Additional Code 3:	Not reported
Additional Code 4:	Not reported
Additional Code 5:	Not reported
Shipment Date:	19961024
Creation Date:	5/20/1997 0:00:00
Receipt Date:	19961025
Manifest ID:	96347336
Trans EPA ID:	CAD028277036
Trans Name:	Not reported
Trans 2 EPA ID:	Not reported
Trans 2 Name:	Not reported
TSDf EPA ID:	CAT080013352
Trans Name:	Not reported
TSDf Alt EPA ID:	Not reported
TSDf Alt Name:	Not reported
Waste Code Description:	133 - Aqueous solution with 10% or more total organic residues
RCRA Code:	Not reported
Meth Code:	R01 - Recycler
Quantity Tons:	1.251
Waste Quantity:	300
Quantity Unit:	G
Additional Code 1:	Not reported

Map ID
Direction
Distance
Elevation

MAP FINDINGS

Site

Database(s)

EDR ID Number
EPA ID Number

HONDA OF HOLLYWOOD (Continued)

S113013665

Additional Code 2:	Not reported
Additional Code 3:	Not reported
Additional Code 4:	Not reported
Additional Code 5:	Not reported
Shipment Date:	19961008
Creation Date:	9/12/1997 0:00:00
Receipt Date:	19961011
Manifest ID:	96480698
Trans EPA ID:	ILD984908202
Trans Name:	Not reported
Trans 2 EPA ID:	ILD984908202
Trans 2 Name:	Not reported
TSDf EPA ID:	CAD093459485
Trans Name:	Not reported
TSDf Alt EPA ID:	CAD093459485
TSDf Alt Name:	Not reported
Waste Code Description:	214 - Unspecified solvent mixture
RCRA Code:	D039
Meth Code:	H01 - Transfer Station
Quantity Tons:	0.0576
Waste Quantity:	16
Quantity Unit:	G
Additional Code 1:	Not reported
Additional Code 2:	Not reported
Additional Code 3:	Not reported
Additional Code 4:	Not reported
Additional Code 5:	Not reported
Shipment Date:	19960912
Creation Date:	9/12/1997 0:00:00
Receipt Date:	19960917
Manifest ID:	96509822
Trans EPA ID:	ILD984908202
Trans Name:	Not reported
Trans 2 EPA ID:	ILD984908202
Trans 2 Name:	Not reported
TSDf EPA ID:	CAD093459485
Trans Name:	Not reported
TSDf Alt EPA ID:	Not reported
TSDf Alt Name:	Not reported
Waste Code Description:	214 - Unspecified solvent mixture
RCRA Code:	D039
Meth Code:	H01 - Transfer Station
Quantity Tons:	0.0576
Waste Quantity:	16
Quantity Unit:	G
Additional Code 1:	Not reported
Additional Code 2:	Not reported
Additional Code 3:	Not reported
Additional Code 4:	Not reported
Additional Code 5:	Not reported
Shipment Date:	19960812
Creation Date:	9/12/1997 0:00:00
Receipt Date:	19960819
Manifest ID:	96499007

Map ID
Direction
Distance
Elevation

MAP FINDINGS

Site

Database(s)

EDR ID Number
EPA ID Number

HONDA OF HOLLYWOOD (Continued)

S113013665

Trans EPA ID:	ILD984908202
Trans Name:	Not reported
Trans 2 EPA ID:	ILD984908202
Trans 2 Name:	Not reported
TSDf EPA ID:	CAD093459485
Trans Name:	Not reported
TSDf Alt EPA ID:	Not reported
TSDf Alt Name:	Not reported
Waste Code Description:	214 - Unspecified solvent mixture
RCRA Code:	D039
Meth Code:	H01 - Transfer Station
Quantity Tons:	0.0864
Waste Quantity:	24
Quantity Unit:	G
Additional Code 1:	Not reported
Additional Code 2:	Not reported
Additional Code 3:	Not reported
Additional Code 4:	Not reported
Additional Code 5:	Not reported
Shipment Date:	19960731
Creation Date:	5/30/1997 0:00:00
Receipt Date:	19960801
Manifest ID:	95808195
Trans EPA ID:	CAD028277036
Trans Name:	Not reported
Trans 2 EPA ID:	Not reported
Trans 2 Name:	Not reported
TSDf EPA ID:	CAT080013352
Trans Name:	Not reported
TSDf Alt EPA ID:	Not reported
TSDf Alt Name:	Not reported
Waste Code Description:	135 - Unspecified aqueous solution
RCRA Code:	Not reported
Meth Code:	R01 - Recycler
Quantity Tons:	1.386
Waste Quantity:	330
Quantity Unit:	G
Additional Code 1:	Not reported
Additional Code 2:	Not reported
Additional Code 3:	Not reported
Additional Code 4:	Not reported
Additional Code 5:	Not reported
Shipment Date:	19960716
Creation Date:	12/4/1997 0:00:00
Receipt Date:	19960719
Manifest ID:	96100582
Trans EPA ID:	ILD984908202
Trans Name:	Not reported
Trans 2 EPA ID:	ILD984908202
Trans 2 Name:	Not reported
TSDf EPA ID:	CAD093459485
Trans Name:	Not reported
TSDf Alt EPA ID:	Not reported
TSDf Alt Name:	Not reported
Waste Code Description:	214 - Unspecified solvent mixture

Map ID
Direction
Distance
Elevation

MAP FINDINGS

Site

Database(s)

EDR ID Number
EPA ID Number

HONDA OF HOLLYWOOD (Continued)

S113013665

RCRA Code: D039
Meth Code: H01 - Transfer Station
Quantity Tons: 0.072
Waste Quantity: 20
Quantity Unit: G
Additional Code 1: Not reported
Additional Code 2: Not reported
Additional Code 3: Not reported
Additional Code 4: Not reported
Additional Code 5: Not reported

Shipment Date: 19960617
Creation Date: 9/12/1997 0:00:00
Receipt Date: 19960621
Manifest ID: 96143868
Trans EPA ID: ILD984908202
Trans Name: Not reported
Trans 2 EPA ID: ILD984908202
Trans 2 Name: Not reported
TSDf EPA ID: CAD093459485
Trans Name: Not reported
TSDf Alt EPA ID: CAD093459485
TSDf Alt Name: Not reported
Waste Code Description: 214 - Unspecified solvent mixture
RCRA Code: D039
Meth Code: H01 - Transfer Station
Quantity Tons: 0.0864
Waste Quantity: 24
Quantity Unit: G
Additional Code 1: Not reported
Additional Code 2: Not reported
Additional Code 3: Not reported
Additional Code 4: Not reported
Additional Code 5: Not reported

Additional Info:
Year: 2001
Gen EPA ID: CAD982050544

Shipment Date: 20011119
Creation Date: 1/16/2002 0:00:00
Receipt Date: 20011119
Manifest ID: 21316279
Trans EPA ID: SCR000075150
Trans Name: Not reported
Trans 2 EPA ID: Not reported
Trans 2 Name: Not reported
TSDf EPA ID: CAT000613935
Trans Name: Not reported
TSDf Alt EPA ID: Not reported
TSDf Alt Name: Not reported
Waste Code Description: 134 - Aqueous solution with <10% total organic residues
RCRA Code: D039
Meth Code: H01 - Transfer Station
Quantity Tons: 0.0336
Waste Quantity: 8
Quantity Unit: G

Map ID
Direction
Distance
Elevation

MAP FINDINGS

Site

Database(s)

EDR ID Number
EPA ID Number

HONDA OF HOLLYWOOD (Continued)

S113013665

Additional Code 1:	Not reported
Additional Code 2:	Not reported
Additional Code 3:	Not reported
Additional Code 4:	Not reported
Additional Code 5:	Not reported
Shipment Date:	20011119
Creation Date:	1/16/2002 0:00:00
Receipt Date:	20011119
Manifest ID:	21316279
Trans EPA ID:	SCR000075150
Trans Name:	Not reported
Trans 2 EPA ID:	Not reported
Trans 2 Name:	Not reported
TSDf EPA ID:	CAT000613935
Trans Name:	Not reported
TSDf Alt EPA ID:	Not reported
TSDf Alt Name:	Not reported
Waste Code Description:	134 - Aqueous solution with <10% total organic residues
RCRA Code:	D039
Meth Code:	H01 - Transfer Station
Quantity Tons:	0.063
Waste Quantity:	15
Quantity Unit:	G
Additional Code 1:	Not reported
Additional Code 2:	Not reported
Additional Code 3:	Not reported
Additional Code 4:	Not reported
Additional Code 5:	Not reported
Shipment Date:	20010924
Creation Date:	12/17/2001 0:00:00
Receipt Date:	20010924
Manifest ID:	21457879
Trans EPA ID:	SCR000075150
Trans Name:	Not reported
Trans 2 EPA ID:	Not reported
Trans 2 Name:	Not reported
TSDf EPA ID:	CAT000613935
Trans Name:	Not reported
TSDf Alt EPA ID:	CAT000613935
TSDf Alt Name:	Not reported
Waste Code Description:	134 - Aqueous solution with <10% total organic residues
RCRA Code:	D039
Meth Code:	H01 - Transfer Station
Quantity Tons:	0.0504
Waste Quantity:	12
Quantity Unit:	G
Additional Code 1:	Not reported
Additional Code 2:	Not reported
Additional Code 3:	Not reported
Additional Code 4:	Not reported
Additional Code 5:	Not reported
Shipment Date:	20010924
Creation Date:	12/17/2001 0:00:00
Receipt Date:	20010924

Map ID
Direction
Distance
Elevation

MAP FINDINGS

Site

Database(s)

EDR ID Number
EPA ID Number

HONDA OF HOLLYWOOD (Continued)

S113013665

Manifest ID:	21457879
Trans EPA ID:	SCR000075150
Trans Name:	Not reported
Trans 2 EPA ID:	Not reported
Trans 2 Name:	Not reported
TSDf EPA ID:	CAT000613935
Trans Name:	Not reported
TSDf Alt EPA ID:	CAT000613935
TSDf Alt Name:	Not reported
Waste Code Description:	134 - Aqueous solution with <10% total organic residues
RCRA Code:	D039
Meth Code:	H01 - Transfer Station
Quantity Tons:	0.042
Waste Quantity:	10
Quantity Unit:	G
Additional Code 1:	Not reported
Additional Code 2:	Not reported
Additional Code 3:	Not reported
Additional Code 4:	Not reported
Additional Code 5:	Not reported
Additional Info:	
Year:	2004
Gen EPA ID:	CAD982050544
Shipment Date: 20041116	
Creation Date:	2/17/2005 18:32:22
Receipt Date:	20041116
Manifest ID:	24020498
Trans EPA ID:	CAD028277036
Trans Name:	ASBURY ENVIRONMENTAL SERVICES
Trans 2 EPA ID:	Not reported
Trans 2 Name:	Not reported
TSDf EPA ID:	CAT080013352
Trans Name:	DEMENNO / KERDOON
TSDf Alt EPA ID:	CAT080013352
TSDf Alt Name:	Not reported
Waste Code Description:	222 - Oil/water separation sludge
RCRA Code:	NONE
Meth Code:	- Not reported
Quantity Tons:	7.089
Waste Quantity:	1700
Quantity Unit:	G
Additional Code 1:	Not reported
Additional Code 2:	Not reported
Additional Code 3:	Not reported
Additional Code 4:	Not reported
Additional Code 5:	Not reported
Additional Info:	
Year:	1994
Gen EPA ID:	CAD982050544
Shipment Date: 19940906	
Creation Date:	3/26/1996 0:00:00
Receipt Date:	19940906

Map ID
Direction
Distance
Elevation

MAP FINDINGS

Site

Database(s)

EDR ID Number
EPA ID Number

HONDA OF HOLLYWOOD (Continued)

S113013665

Manifest ID: 93698492
Trans EPA ID: CAD028277036
Trans Name: Not reported
Trans 2 EPA ID: Not reported
Trans 2 Name: Not reported
TSDf EPA ID: CAT080013352
Trans Name: Not reported
TSDf Alt EPA ID: CAT080013352
TSDf Alt Name: Not reported
Waste Code Description: 135 - Unspecified aqueous solution
RCRA Code: Not reported
Meth Code: R01 - Recycler
Quantity Tons: 0.84
Waste Quantity: 200
Quantity Unit: G
Additional Code 1: Not reported
Additional Code 2: Not reported
Additional Code 3: Not reported
Additional Code 4: Not reported
Additional Code 5: Not reported

Shipment Date: 19940706
Creation Date: 10/16/1995 0:00:00
Receipt Date: 19940706
Manifest ID: 93719550
Trans EPA ID: CAD028277036
Trans Name: Not reported
Trans 2 EPA ID: Not reported
Trans 2 Name: Not reported
TSDf EPA ID: CAT080013352
Trans Name: Not reported
TSDf Alt EPA ID: Not reported
TSDf Alt Name: Not reported
Waste Code Description: 135 - Unspecified aqueous solution
RCRA Code: Not reported
Meth Code: R01 - Recycler
Quantity Tons: 0.735
Waste Quantity: 175
Quantity Unit: G
Additional Code 1: Not reported
Additional Code 2: Not reported
Additional Code 3: Not reported
Additional Code 4: Not reported
Additional Code 5: Not reported

Shipment Date: 19940426
Creation Date: 10/5/1995 0:00:00
Receipt Date: 19940426
Manifest ID: 93321760
Trans EPA ID: CAD028277036
Trans Name: Not reported
Trans 2 EPA ID: Not reported
Trans 2 Name: Not reported
TSDf EPA ID: CAT080013352
Trans Name: Not reported
TSDf Alt EPA ID: Not reported
TSDf Alt Name: Not reported

Map ID
Direction
Distance
Elevation

MAP FINDINGS

Site

Database(s)

EDR ID Number
EPA ID Number

HONDA OF HOLLYWOOD (Continued)

S113013665

Waste Code Description: 135 - Unspecified aqueous solution
RCRA Code: Not reported
Meth Code: R01 - Recycler
Quantity Tons: 1.155
Waste Quantity: 275
Quantity Unit: G
Additional Code 1: Not reported
Additional Code 2: Not reported
Additional Code 3: Not reported
Additional Code 4: Not reported
Additional Code 5: Not reported

Shipment Date: 19940216
Creation Date: 9/15/1995 0:00:00
Receipt Date: 19940218
Manifest ID: 93064301
Trans EPA ID: CAT080011059
Trans Name: Not reported
Trans 2 EPA ID: Not reported
Trans 2 Name: Not reported
TSDf EPA ID: CAT080011059
Trans Name: Not reported
TSDf Alt EPA ID: Not reported
TSDf Alt Name: Not reported
Waste Code Description: 134 - Aqueous solution with <10% total organic residues
RCRA Code: Not reported
Meth Code: R01 - Recycler
Quantity Tons: 0.693
Waste Quantity: 165
Quantity Unit: G
Additional Code 1: Not reported
Additional Code 2: Not reported
Additional Code 3: Not reported
Additional Code 4: Not reported
Additional Code 5: Not reported

Additional Info:

Year: 2006
Gen EPA ID: CAD982050544

Shipment Date: 20060914
Creation Date: 3/30/2007 13:31:23
Receipt Date: 20060914
Manifest ID: 000250846JJK
Trans EPA ID: CAD028277036
Trans Name: ASBURY ENVIRONMENTAL SERVICES
Trans 2 EPA ID: Not reported
Trans 2 Name: Not reported
TSDf EPA ID: CAT080013352
Trans Name: DEMENNO / KERDOON
TSDf Alt EPA ID: Not reported
TSDf Alt Name: Not reported
Waste Code Description: 222 - Oil/water separation sludge
RCRA Code: Not reported
Meth Code: H135 - Discharge To Sewer/Potw Or Npdes(With Prior Storage--With Or Without Treatment)
Quantity Tons: 7.089

Map ID
Direction
Distance
Elevation

MAP FINDINGS

Site

Database(s)

EDR ID Number
EPA ID Number

HONDA OF HOLLYWOOD (Continued)

S113013665

Waste Quantity:	1700
Quantity Unit:	G
Additional Code 1:	Not reported
Additional Code 2:	Not reported
Additional Code 3:	Not reported
Additional Code 4:	Not reported
Additional Code 5:	Not reported
Shipment Date:	20060523
Creation Date:	8/24/2006 18:33:57
Receipt Date:	20060523
Manifest ID:	24907951
Trans EPA ID:	CAD028277036
Trans Name:	ASBURY ENVIRONMENTAL SERVICES
Trans 2 EPA ID:	Not reported
Trans 2 Name:	Not reported
TSDf EPA ID:	CAT080013352
Trans Name:	DEMENNO KERDOON
TSDf Alt EPA ID:	CAT080013352
TSDf Alt Name:	Not reported
Waste Code Description:	222 - Oil/water separation sludge
RCRA Code:	Not reported
Meth Code:	R01 - Recycler
Quantity Tons:	6.255
Waste Quantity:	1500
Quantity Unit:	G
Additional Code 1:	Not reported
Additional Code 2:	Not reported
Additional Code 3:	Not reported
Additional Code 4:	Not reported
Additional Code 5:	Not reported
Additional Info:	
Year:	1998
Gen EPA ID:	CAD982050544
Shipment Date:	19981231
Creation Date:	3/15/1999 0:00:00
Receipt Date:	19990101
Manifest ID:	98852065
Trans EPA ID:	CAD028277036
Trans Name:	Not reported
Trans 2 EPA ID:	Not reported
Trans 2 Name:	Not reported
TSDf EPA ID:	CAT080013352
Trans Name:	Not reported
TSDf Alt EPA ID:	CAT080013352
TSDf Alt Name:	Not reported
Waste Code Description:	133 - Aqueous solution with 10% or more total organic residues
RCRA Code:	Not reported
Meth Code:	R01 - Recycler
Quantity Tons:	1.4595
Waste Quantity:	350
Quantity Unit:	G
Additional Code 1:	Not reported
Additional Code 2:	Not reported
Additional Code 3:	Not reported

Map ID
Direction
Distance
Elevation

MAP FINDINGS

Site

Database(s)

EDR ID Number
EPA ID Number

HONDA OF HOLLYWOOD (Continued)

S113013665

Additional Code 4:	Not reported
Additional Code 5:	Not reported
Shipment Date:	19981216
Creation Date:	1/28/1999 0:00:00
Receipt Date:	19981217
Manifest ID:	98445999
Trans EPA ID:	ILD984908202
Trans Name:	Not reported
Trans 2 EPA ID:	SCD987574647
Trans 2 Name:	Not reported
TSDf EPA ID:	CAT000613893
Trans Name:	Not reported
TSDf Alt EPA ID:	Not reported
TSDf Alt Name:	Not reported
Waste Code Description:	134 - Aqueous solution with <10% total organic residues
RCRA Code:	D006
Meth Code:	H01 - Transfer Station
Quantity Tons:	0.1428
Waste Quantity:	34
Quantity Unit:	G
Additional Code 1:	Not reported
Additional Code 2:	Not reported
Additional Code 3:	Not reported
Additional Code 4:	Not reported
Additional Code 5:	Not reported
Shipment Date:	19981117
Creation Date:	1/13/1999 0:00:00
Receipt Date:	19981118
Manifest ID:	98445395
Trans EPA ID:	ILD984908202
Trans Name:	Not reported
Trans 2 EPA ID:	SCD987574647
Trans 2 Name:	Not reported
TSDf EPA ID:	CAT000613893
Trans Name:	Not reported
TSDf Alt EPA ID:	Not reported
TSDf Alt Name:	Not reported
Waste Code Description:	134 - Aqueous solution with <10% total organic residues
RCRA Code:	D006
Meth Code:	H01 - Transfer Station
Quantity Tons:	0.0672
Waste Quantity:	16
Quantity Unit:	G
Additional Code 1:	Not reported
Additional Code 2:	Not reported
Additional Code 3:	Not reported
Additional Code 4:	Not reported
Additional Code 5:	Not reported
Shipment Date:	19981014
Creation Date:	12/7/1998 0:00:00
Receipt Date:	Not reported
Manifest ID:	98511339
Trans EPA ID:	CAD028277036
Trans Name:	Not reported

Map ID
Direction
Distance
Elevation

MAP FINDINGS

Site

Database(s)

EDR ID Number
EPA ID Number

HONDA OF HOLLYWOOD (Continued)

S113013665

Trans 2 EPA ID: Not reported
Trans 2 Name: Not reported
TSDf EPA ID: CAT080013352
Trans Name: Not reported
TSDf Alt EPA ID: Not reported
TSDf Alt Name: Not reported
Waste Code Description: 133 - Aqueous solution with 10% or more total organic residues
RCRA Code: Not reported
Meth Code: - Not reported
Quantity Tons: 1.668
Waste Quantity: 400
Quantity Unit: G
Additional Code 1: Not reported
Additional Code 2: Not reported
Additional Code 3: Not reported
Additional Code 4: Not reported
Additional Code 5: Not reported

Shipment Date: 19980730
Creation Date: 9/18/1998 0:00:00
Receipt Date: Not reported
Manifest ID: 98168176
Trans EPA ID: CAD028277036
Trans Name: Not reported
Trans 2 EPA ID: Not reported
Trans 2 Name: Not reported
TSDf EPA ID: CAT080013352
Trans Name: Not reported
TSDf Alt EPA ID: Not reported
TSDf Alt Name: Not reported
Waste Code Description: 133 - Aqueous solution with 10% or more total organic residues
RCRA Code: Not reported
Meth Code: - Not reported
Quantity Tons: 34.8195
Waste Quantity: 8350
Quantity Unit: G
Additional Code 1: Not reported
Additional Code 2: Not reported
Additional Code 3: Not reported
Additional Code 4: Not reported
Additional Code 5: Not reported

Shipment Date: 19980730
Creation Date: 9/15/1998 0:00:00
Receipt Date: 19980731
Manifest ID: 98180723
Trans EPA ID: ILD984908202
Trans Name: Not reported
Trans 2 EPA ID: Not reported
Trans 2 Name: Not reported
TSDf EPA ID: CAT000613893
Trans Name: Not reported
TSDf Alt EPA ID: Not reported
TSDf Alt Name: Not reported
Waste Code Description: 134 - Aqueous solution with <10% total organic residues
RCRA Code: D006
Meth Code: H01 - Transfer Station

Map ID
Direction
Distance
Elevation

MAP FINDINGS

Site

Database(s)

EDR ID Number
EPA ID Number

HONDA OF HOLLYWOOD (Continued)

S113013665

Quantity Tons:	0.0672
Waste Quantity:	16
Quantity Unit:	G
Additional Code 1:	Not reported
Additional Code 2:	Not reported
Additional Code 3:	Not reported
Additional Code 4:	Not reported
Additional Code 5:	Not reported
Shipment Date:	19980409
Creation Date:	5/26/1998 0:00:00
Receipt Date:	19980416
Manifest ID:	97389907
Trans EPA ID:	ILD984908202
Trans Name:	Not reported
Trans 2 EPA ID:	Not reported
Trans 2 Name:	Not reported
TSDf EPA ID:	CAD093459485
Trans Name:	Not reported
TSDf Alt EPA ID:	Not reported
TSDf Alt Name:	Not reported
Waste Code Description:	342 - Organic liquids with metals (see 121
RCRA Code:	D006
Meth Code:	H01 - Transfer Station
Quantity Tons:	0.0667
Waste Quantity:	16
Quantity Unit:	G
Additional Code 1:	Not reported
Additional Code 2:	Not reported
Additional Code 3:	Not reported
Additional Code 4:	Not reported
Additional Code 5:	Not reported
Shipment Date:	19980407
Creation Date:	6/16/1998 0:00:00
Receipt Date:	19980408
Manifest ID:	97223441
Trans EPA ID:	CAD028277036
Trans Name:	Not reported
Trans 2 EPA ID:	Not reported
Trans 2 Name:	Not reported
TSDf EPA ID:	CAT080013352
Trans Name:	Not reported
TSDf Alt EPA ID:	CAT080013352
TSDf Alt Name:	Not reported
Waste Code Description:	133 - Aqueous solution with 10% or more total organic residues
RCRA Code:	Not reported
Meth Code:	R01 - Recycler
Quantity Tons:	1.0425
Waste Quantity:	250
Quantity Unit:	G
Additional Code 1:	Not reported
Additional Code 2:	Not reported
Additional Code 3:	Not reported
Additional Code 4:	Not reported
Additional Code 5:	Not reported

Map ID
Direction
Distance
Elevation

MAP FINDINGS

Site

Database(s)

EDR ID Number
EPA ID Number

HONDA OF HOLLYWOOD (Continued)

S113013665

Shipment Date: 19980324
Creation Date: 5/26/1998 0:00:00
Receipt Date: 19980324
Manifest ID: 96834964
Trans EPA ID: CAD028277036
Trans Name: Not reported
Trans 2 EPA ID: Not reported
Trans 2 Name: Not reported
TSDf EPA ID: CAT080013352
Trans Name: Not reported
TSDf Alt EPA ID: CAT080013352
TSDf Alt Name: Not reported
Waste Code Description: 222 - Oil/water separation sludge
RCRA Code: Not reported
Meth Code: R01 - Recycler
Quantity Tons: 4.587
Waste Quantity: 1100
Quantity Unit: G
Additional Code 1: Not reported
Additional Code 2: Not reported
Additional Code 3: Not reported
Additional Code 4: Not reported
Additional Code 5: Not reported

Shipment Date: 19980313
Creation Date: 5/26/1998 0:00:00
Receipt Date: 19980313
Manifest ID: 96835007
Trans EPA ID: CAD028277036
Trans Name: Not reported
Trans 2 EPA ID: Not reported
Trans 2 Name: Not reported
TSDf EPA ID: CAT080013352
Trans Name: Not reported
TSDf Alt EPA ID: CAT080013352
TSDf Alt Name: Not reported
Waste Code Description: 222 - Oil/water separation sludge
RCRA Code: Not reported
Meth Code: R01 - Recycler
Quantity Tons: 2.085
Waste Quantity: 500
Quantity Unit: G
Additional Code 1: Not reported
Additional Code 2: Not reported
Additional Code 3: Not reported
Additional Code 4: Not reported
Additional Code 5: Not reported

Additional Info:
Year: 1997
Gen EPA ID: CAD982050544

Shipment Date: 19971222
Creation Date: 7/23/1998 0:00:00
Receipt Date: 19980105
Manifest ID: 97348637
Trans EPA ID: ILD984908202

Map ID
Direction
Distance
Elevation

MAP FINDINGS

Site

Database(s)

EDR ID Number
EPA ID Number

HONDA OF HOLLYWOOD (Continued)

S113013665

Trans Name: Not reported
Trans 2 EPA ID: Not reported
Trans 2 Name: Not reported
TSDf EPA ID: CAD093459485
Trans Name: Not reported
TSDf Alt EPA ID: CAD093459485
TSDf Alt Name: Not reported
Waste Code Description: 214 - Unspecified solvent mixture
RCRA Code: D039
Meth Code: H01 - Transfer Station
Quantity Tons: 0.0576
Waste Quantity: 16
Quantity Unit: G
Additional Code 1: Not reported
Additional Code 2: Not reported
Additional Code 3: Not reported
Additional Code 4: Not reported
Additional Code 5: Not reported

Shipment Date: 19971126
Creation Date: 7/23/1998 0:00:00
Receipt Date: 19971205
Manifest ID: 97348819
Trans EPA ID: ILD984908202
Trans Name: Not reported
Trans 2 EPA ID: Not reported
Trans 2 Name: Not reported
TSDf EPA ID: CAD093459485
Trans Name: Not reported
TSDf Alt EPA ID: CAD093459485
TSDf Alt Name: Not reported
Waste Code Description: 214 - Unspecified solvent mixture
RCRA Code: D039
Meth Code: H01 - Transfer Station
Quantity Tons: 0.0576
Waste Quantity: 16
Quantity Unit: G
Additional Code 1: Not reported
Additional Code 2: Not reported
Additional Code 3: Not reported
Additional Code 4: Not reported
Additional Code 5: Not reported

Shipment Date: 19971028
Creation Date: 7/23/1998 0:00:00
Receipt Date: 19971031
Manifest ID: 96847039
Trans EPA ID: ILD984908202
Trans Name: Not reported
Trans 2 EPA ID: Not reported
Trans 2 Name: Not reported
TSDf EPA ID: CAD093459485
Trans Name: Not reported
TSDf Alt EPA ID: CAD093459485
TSDf Alt Name: Not reported
Waste Code Description: 214 - Unspecified solvent mixture
RCRA Code: D039

Map ID
Direction
Distance
Elevation

MAP FINDINGS

Site

Database(s)

EDR ID Number
EPA ID Number

HONDA OF HOLLYWOOD (Continued)

S113013665

Meth Code:	H01 - Transfer Station
Quantity Tons:	0.0576
Waste Quantity:	16
Quantity Unit:	G
Additional Code 1:	Not reported
Additional Code 2:	Not reported
Additional Code 3:	Not reported
Additional Code 4:	Not reported
Additional Code 5:	Not reported
Shipment Date:	19971003
Creation Date:	7/23/1998 0:00:00
Receipt Date:	19971004
Manifest ID:	96829002
Trans EPA ID:	CAD028277036
Trans Name:	Not reported
Trans 2 EPA ID:	Not reported
Trans 2 Name:	Not reported
TSDf EPA ID:	CAT080013352
Trans Name:	Not reported
TSDf Alt EPA ID:	CAT080013352
TSDf Alt Name:	Not reported
Waste Code Description:	133 - Aqueous solution with 10% or more total organic residues
RCRA Code:	Not reported
Meth Code:	R01 - Recycler
Quantity Tons:	1.251
Waste Quantity:	300
Quantity Unit:	G
Additional Code 1:	Not reported
Additional Code 2:	Not reported
Additional Code 3:	Not reported
Additional Code 4:	Not reported
Additional Code 5:	Not reported
Shipment Date:	19971002
Creation Date:	7/23/1998 0:00:00
Receipt Date:	19971008
Manifest ID:	96842757
Trans EPA ID:	ILD984908202
Trans Name:	Not reported
Trans 2 EPA ID:	Not reported
Trans 2 Name:	Not reported
TSDf EPA ID:	CAD093459485
Trans Name:	Not reported
TSDf Alt EPA ID:	CAD093459485
TSDf Alt Name:	Not reported
Waste Code Description:	214 - Unspecified solvent mixture
RCRA Code:	D039
Meth Code:	H01 - Transfer Station
Quantity Tons:	0.0576
Waste Quantity:	16
Quantity Unit:	G
Additional Code 1:	Not reported
Additional Code 2:	Not reported
Additional Code 3:	Not reported
Additional Code 4:	Not reported
Additional Code 5:	Not reported

Map ID
Direction
Distance
Elevation

MAP FINDINGS

Site

Database(s)

EDR ID Number
EPA ID Number

HONDA OF HOLLYWOOD (Continued)

S113013665

Shipment Date: 19970903
Creation Date: 7/23/1998 0:00:00
Receipt Date: 19970908
Manifest ID: 96855235
Trans EPA ID: ILD984908202
Trans Name: Not reported
Trans 2 EPA ID: Not reported
Trans 2 Name: Not reported
TSDf EPA ID: CAD093459485
Trans Name: Not reported
TSDf Alt EPA ID: CAD093459485
TSDf Alt Name: Not reported
Waste Code Description: 214 - Unspecified solvent mixture
RCRA Code: D039
Meth Code: H01 - Transfer Station
Quantity Tons: 0.0576
Waste Quantity: 16
Quantity Unit: G
Additional Code 1: Not reported
Additional Code 2: Not reported
Additional Code 3: Not reported
Additional Code 4: Not reported
Additional Code 5: Not reported

Shipment Date: 19970807
Creation Date: 12/11/1997 0:00:00
Receipt Date: 19970812
Manifest ID: 96846534
Trans EPA ID: ILD984908202
Trans Name: Not reported
Trans 2 EPA ID: Not reported
Trans 2 Name: Not reported
TSDf EPA ID: CAD093459485
Trans Name: Not reported
TSDf Alt EPA ID: CAD093459485
TSDf Alt Name: Not reported
Waste Code Description: 214 - Unspecified solvent mixture
RCRA Code: D039
Meth Code: H01 - Transfer Station
Quantity Tons: 0.0576
Waste Quantity: 16
Quantity Unit: G
Additional Code 1: Not reported
Additional Code 2: Not reported
Additional Code 3: Not reported
Additional Code 4: Not reported
Additional Code 5: Not reported

Shipment Date: 19970709
Creation Date: 12/4/1997 0:00:00
Receipt Date: 19970714
Manifest ID: 96623963
Trans EPA ID: ILD984908202
Trans Name: Not reported
Trans 2 EPA ID: Not reported
Trans 2 Name: Not reported
TSDf EPA ID: CAD093459485

Map ID
Direction
Distance
Elevation

MAP FINDINGS

Site

Database(s)

EDR ID Number
EPA ID Number

HONDA OF HOLLYWOOD (Continued)

S113013665

Trans Name: Not reported
TSDf Alt EPA ID: Not reported
TSDf Alt Name: Not reported
Waste Code Description: 214 - Unspecified solvent mixture
RCRA Code: D039
Meth Code: H01 - Transfer Station
Quantity Tons: 0.0576
Waste Quantity: 16
Quantity Unit: G
Additional Code 1: Not reported
Additional Code 2: Not reported
Additional Code 3: Not reported
Additional Code 4: Not reported
Additional Code 5: Not reported

Shipment Date: 19970613
Creation Date: 12/4/1997 0:00:00
Receipt Date: 19970620
Manifest ID: 96627012
Trans EPA ID: ILD984908202
Trans Name: Not reported
Trans 2 EPA ID: Not reported
Trans 2 Name: Not reported
TSDf EPA ID: CAD093459485
Trans Name: Not reported
TSDf Alt EPA ID: Not reported
TSDf Alt Name: Not reported
Waste Code Description: 214 - Unspecified solvent mixture
RCRA Code: D039
Meth Code: H01 - Transfer Station
Quantity Tons: 0.0576
Waste Quantity: 16
Quantity Unit: G
Additional Code 1: Not reported
Additional Code 2: Not reported
Additional Code 3: Not reported
Additional Code 4: Not reported
Additional Code 5: Not reported

Shipment Date: 19970516
Creation Date: 7/17/1997 0:00:00
Receipt Date: 19970522
Manifest ID: 96629776
Trans EPA ID: ILD984908202
Trans Name: Not reported
Trans 2 EPA ID: Not reported
Trans 2 Name: Not reported
TSDf EPA ID: CAD093459485
Trans Name: Not reported
TSDf Alt EPA ID: Not reported
TSDf Alt Name: Not reported
Waste Code Description: 214 - Unspecified solvent mixture
RCRA Code: D039
Meth Code: H01 - Transfer Station
Quantity Tons: 0.0576
Waste Quantity: 16
Quantity Unit: G

Map ID
Direction
Distance
Elevation

MAP FINDINGS

Site

Database(s)

EDR ID Number
EPA ID Number

HONDA OF HOLLYWOOD (Continued)

S113013665

Additional Code 1: Not reported
Additional Code 2: Not reported
Additional Code 3: Not reported
Additional Code 4: Not reported
Additional Code 5: Not reported

Additional Info:

Year: 1995
Gen EPA ID: CAD982050544

Shipment Date: 19951201
Creation Date: 7/26/1996 0:00:00
Receipt Date: 19951206
Manifest ID: 95768589
Trans EPA ID: ILD984908202
Trans Name: Not reported
Trans 2 EPA ID: ILD984908202
Trans 2 Name: Not reported
TSDf EPA ID: CAD093459485
Trans Name: Not reported
TSDf Alt EPA ID: Not reported
TSDf Alt Name: Not reported
Waste Code Description: 214 - Unspecified solvent mixture
RCRA Code: D039
Meth Code: H01 - Transfer Station
Quantity Tons: 0.0864
Waste Quantity: 24
Quantity Unit: G
Additional Code 1: Not reported
Additional Code 2: Not reported
Additional Code 3: Not reported
Additional Code 4: Not reported
Additional Code 5: Not reported

Shipment Date: 19951103
Creation Date: 7/26/1996 0:00:00
Receipt Date: 19951108
Manifest ID: 95484404
Trans EPA ID: ILD984908202
Trans Name: Not reported
Trans 2 EPA ID: ILD984908202
Trans 2 Name: Not reported
TSDf EPA ID: CAD093459485
Trans Name: Not reported
TSDf Alt EPA ID: Not reported
TSDf Alt Name: Not reported
Waste Code Description: 214 - Unspecified solvent mixture
RCRA Code: D039
Meth Code: H01 - Transfer Station
Quantity Tons: 0.0864
Waste Quantity: 24
Quantity Unit: G
Additional Code 1: Not reported
Additional Code 2: Not reported
Additional Code 3: Not reported
Additional Code 4: Not reported
Additional Code 5: Not reported

Map ID
Direction
Distance
Elevation

MAP FINDINGS

Site

Database(s)

EDR ID Number
EPA ID Number

HONDA OF HOLLYWOOD (Continued)

S113013665

Shipment Date: 19951011
Creation Date: 7/26/1996 0:00:00
Receipt Date: 19951012
Manifest ID: 95398110
Trans EPA ID: CAD028277036
Trans Name: Not reported
Trans 2 EPA ID: Not reported
Trans 2 Name: Not reported
TSDf EPA ID: CAT080013352
Trans Name: Not reported
TSDf Alt EPA ID: Not reported
TSDf Alt Name: Not reported
Waste Code Description: 133 - Aqueous solution with 10% or more total organic residues
RCRA Code: Not reported
Meth Code: R01 - Recycler
Quantity Tons: 1.0425
Waste Quantity: 250
Quantity Unit: G
Additional Code 1: Not reported
Additional Code 2: Not reported
Additional Code 3: Not reported
Additional Code 4: Not reported
Additional Code 5: Not reported

Shipment Date: 19951005
Creation Date: 7/26/1996 0:00:00
Receipt Date: 19951009
Manifest ID: 95484548
Trans EPA ID: ILD984908202
Trans Name: Not reported
Trans 2 EPA ID: ILD984908202
Trans 2 Name: Not reported
TSDf EPA ID: CAD093459485
Trans Name: Not reported
TSDf Alt EPA ID: Not reported
TSDf Alt Name: Not reported
Waste Code Description: 214 - Unspecified solvent mixture
RCRA Code: D039
Meth Code: H01 - Transfer Station
Quantity Tons: 0.0864
Waste Quantity: 24
Quantity Unit: G
Additional Code 1: Not reported
Additional Code 2: Not reported
Additional Code 3: Not reported
Additional Code 4: Not reported
Additional Code 5: Not reported

Shipment Date: 19950814
Creation Date: 4/1/1996 0:00:00
Receipt Date: 19950818
Manifest ID: 95523155
Trans EPA ID: ILD984908202
Trans Name: Not reported
Trans 2 EPA ID: ILD984908202
Trans 2 Name: Not reported
TSDf EPA ID: CAD093459485

Map ID
Direction
Distance
Elevation

MAP FINDINGS

Site

Database(s)

EDR ID Number
EPA ID Number

HONDA OF HOLLYWOOD (Continued)

S113013665

Trans Name: Not reported
TSDf Alt EPA ID: Not reported
TSDf Alt Name: Not reported
Waste Code Description: 214 - Unspecified solvent mixture
RCRA Code: D039
Meth Code: H01 - Transfer Station
Quantity Tons: 0.0864
Waste Quantity: 24
Quantity Unit: G
Additional Code 1: Not reported
Additional Code 2: Not reported
Additional Code 3: Not reported
Additional Code 4: Not reported
Additional Code 5: Not reported

Shipment Date: 19950717
Creation Date: 4/3/1996 0:00:00
Receipt Date: 19950721
Manifest ID: 95521940
Trans EPA ID: ILD984908202
Trans Name: Not reported
Trans 2 EPA ID: ILD984908202
Trans 2 Name: Not reported
TSDf EPA ID: CAD093459485
Trans Name: Not reported
TSDf Alt EPA ID: Not reported
TSDf Alt Name: Not reported
Waste Code Description: 214 - Unspecified solvent mixture
RCRA Code: D039
Meth Code: H01 - Transfer Station
Quantity Tons: 0.0864
Waste Quantity: 24
Quantity Unit: G
Additional Code 1: Not reported
Additional Code 2: Not reported
Additional Code 3: Not reported
Additional Code 4: Not reported
Additional Code 5: Not reported

Shipment Date: 19950616
Creation Date: 10/24/1995 0:00:00
Receipt Date: 19950621
Manifest ID: 95521862
Trans EPA ID: ILD984908202
Trans Name: Not reported
Trans 2 EPA ID: ILD984908202
Trans 2 Name: Not reported
TSDf EPA ID: CAD093459485
Trans Name: Not reported
TSDf Alt EPA ID: Not reported
TSDf Alt Name: Not reported
Waste Code Description: 214 - Unspecified solvent mixture
RCRA Code: D039
Meth Code: H01 - Transfer Station
Quantity Tons: 0.0864
Waste Quantity: 24
Quantity Unit: G

Map ID
Direction
Distance
Elevation

MAP FINDINGS

Site

Database(s)

EDR ID Number
EPA ID Number

HONDA OF HOLLYWOOD (Continued)

S113013665

Additional Code 1:	Not reported
Additional Code 2:	Not reported
Additional Code 3:	Not reported
Additional Code 4:	Not reported
Additional Code 5:	Not reported
Shipment Date:	19950602
Creation Date:	10/24/1995 0:00:00
Receipt Date:	19950604
Manifest ID:	95124587
Trans EPA ID:	CAD028277036
Trans Name:	Not reported
Trans 2 EPA ID:	Not reported
Trans 2 Name:	Not reported
TSDf EPA ID:	CAT080013352
Trans Name:	Not reported
TSDf Alt EPA ID:	CAT080013352
TSDf Alt Name:	Not reported
Waste Code Description:	135 - Unspecified aqueous solution
RCRA Code:	Not reported
Meth Code:	R01 - Recycler
Quantity Tons:	0.84
Waste Quantity:	200
Quantity Unit:	G
Additional Code 1:	Not reported
Additional Code 2:	Not reported
Additional Code 3:	Not reported
Additional Code 4:	Not reported
Additional Code 5:	Not reported
Shipment Date:	19950522
Creation Date:	4/2/1996 0:00:00
Receipt Date:	19950525
Manifest ID:	95521793
Trans EPA ID:	ILD984908202
Trans Name:	Not reported
Trans 2 EPA ID:	ILD984908202
Trans 2 Name:	Not reported
TSDf EPA ID:	CAD093459485
Trans Name:	Not reported
TSDf Alt EPA ID:	CAD093459485
TSDf Alt Name:	Not reported
Waste Code Description:	214 - Unspecified solvent mixture
RCRA Code:	D039
Meth Code:	H01 - Transfer Station
Quantity Tons:	0.0864
Waste Quantity:	24
Quantity Unit:	G
Additional Code 1:	Not reported
Additional Code 2:	Not reported
Additional Code 3:	Not reported
Additional Code 4:	Not reported
Additional Code 5:	Not reported
Shipment Date:	19950516
Creation Date:	4/2/1996 0:00:00
Receipt Date:	19950516

Map ID
Direction
Distance
Elevation

MAP FINDINGS

Site

Database(s)

EDR ID Number
EPA ID Number

HONDA OF HOLLYWOOD (Continued)

S113013665

Manifest ID: 95244254
Trans EPA ID: CAD028277036
Trans Name: Not reported
Trans 2 EPA ID: Not reported
Trans 2 Name: Not reported
TSDf EPA ID: CAT080013352
Trans Name: Not reported
TSDf Alt EPA ID: CAT080013352
TSDf Alt Name: Not reported
Waste Code Description: 222 - Oil/water separation sludge
RCRA Code: Not reported
Meth Code: R01 - Recycler
Quantity Tons: 6.672
Waste Quantity: 1600
Quantity Unit: G
Additional Code 1: Not reported
Additional Code 2: Not reported
Additional Code 3: Not reported
Additional Code 4: Not reported
Additional Code 5: Not reported

Additional Info:

Year: 1993
Gen EPA ID: CAD982050544

Shipment Date: 19931105
Creation Date: 9/14/1995 0:00:00
Receipt Date: 19931108
Manifest ID: 93359280
Trans EPA ID: CAT080011059
Trans Name: Not reported
Trans 2 EPA ID: Not reported
Trans 2 Name: Not reported
TSDf EPA ID: CAT080011059
Trans Name: Not reported
TSDf Alt EPA ID: Not reported
TSDf Alt Name: Not reported
Waste Code Description: 134 - Aqueous solution with <10% total organic residues
RCRA Code: Not reported
Meth Code: R01 - Recycler
Quantity Tons: 0.777
Waste Quantity: 185
Quantity Unit: G
Additional Code 1: Not reported
Additional Code 2: Not reported
Additional Code 3: Not reported
Additional Code 4: Not reported
Additional Code 5: Not reported

Shipment Date: 19930903
Creation Date: 9/12/1995 0:00:00
Receipt Date: 19930907
Manifest ID: 92059914
Trans EPA ID: CAT080011059
Trans Name: Not reported
Trans 2 EPA ID: Not reported
Trans 2 Name: Not reported

Map ID
Direction
Distance
Elevation

MAP FINDINGS

Site

Database(s)

EDR ID Number
EPA ID Number

HONDA OF HOLLYWOOD (Continued)

S113013665

TSDF EPA ID: CAT080011059
Trans Name: Not reported
TSDF Alt EPA ID: Not reported
TSDF Alt Name: Not reported
Waste Code Description: 134 - Aqueous solution with <10% total organic residues
RCRA Code: Not reported
Meth Code: R01 - Recycler
Quantity Tons: 0.693
Waste Quantity: 165
Quantity Unit: G
Additional Code 1: Not reported
Additional Code 2: Not reported
Additional Code 3: Not reported
Additional Code 4: Not reported
Additional Code 5: Not reported

Shipment Date: 19930519
Creation Date: 9/8/1995 0:00:00
Receipt Date: 19930520
Manifest ID: 92761662
Trans EPA ID: CAT080011059
Trans Name: Not reported
Trans 2 EPA ID: Not reported
Trans 2 Name: Not reported
TSDF EPA ID: CAT080011059
Trans Name: Not reported
TSDF Alt EPA ID: Not reported
TSDF Alt Name: Not reported
Waste Code Description: 134 - Aqueous solution with <10% total organic residues
RCRA Code: Not reported
Meth Code: R01 - Recycler
Quantity Tons: 1.05
Waste Quantity: 250
Quantity Unit: G
Additional Code 1: Not reported
Additional Code 2: Not reported
Additional Code 3: Not reported
Additional Code 4: Not reported
Additional Code 5: Not reported

Shipment Date: 19930406
Creation Date: 9/6/1995 0:00:00
Receipt Date: 19930407
Manifest ID: 92767748
Trans EPA ID: CAT080011059
Trans Name: Not reported
Trans 2 EPA ID: Not reported
Trans 2 Name: Not reported
TSDF EPA ID: CAT080011059
Trans Name: Not reported
TSDF Alt EPA ID: Not reported
TSDF Alt Name: Not reported
Waste Code Description: 134 - Aqueous solution with <10% total organic residues
RCRA Code: Not reported
Meth Code: R01 - Recycler
Quantity Tons: 1.323
Waste Quantity: 315

Map ID
Direction
Distance
Elevation

MAP FINDINGS

Site

Database(s)

EDR ID Number
EPA ID Number

HONDA OF HOLLYWOOD (Continued)

S113013665

Quantity Unit: G
Additional Code 1: Not reported
Additional Code 2: Not reported
Additional Code 3: Not reported
Additional Code 4: Not reported
Additional Code 5: Not reported

Additional Info:

Year: 2002
Gen EPA ID: CAD982050544

Shipment Date: 20021029
Creation Date: 2/25/2003 18:31:38
Receipt Date: 20021029
Manifest ID: 21191494
Trans EPA ID: CAD028277036
Trans Name: Not reported
Trans 2 EPA ID: Not reported
Trans 2 Name: Not reported
TSDf EPA ID: CAT080013352
Trans Name: Not reported
TSDf Alt EPA ID: Not reported
TSDf Alt Name: Not reported
Waste Code Description: 222 - Oil/water separation sludge
RCRA Code: Not reported
Meth Code: R01 - Recycler
Quantity Tons: 6.8805
Waste Quantity: 1650
Quantity Unit: G
Additional Code 1: Not reported
Additional Code 2: Not reported
Additional Code 3: Not reported
Additional Code 4: Not reported
Additional Code 5: Not reported

Shipment Date: 20021028
Creation Date: 2/28/2003 18:31:28
Receipt Date: Not reported
Manifest ID: 21191494
Trans EPA ID: CAD028277036
Trans Name: Not reported
Trans 2 EPA ID: Not reported
Trans 2 Name: Not reported
TSDf EPA ID: CAT080013352
Trans Name: Not reported
TSDf Alt EPA ID: Not reported
TSDf Alt Name: Not reported
Waste Code Description: 222 - Oil/water separation sludge
RCRA Code: Not reported
Meth Code: - Not reported
Quantity Tons: 6.8805
Waste Quantity: 1650
Quantity Unit: G
Additional Code 1: Not reported
Additional Code 2: Not reported
Additional Code 3: Not reported
Additional Code 4: Not reported

Map ID
Direction
Distance
Elevation

MAP FINDINGS

Site

Database(s)

EDR ID Number
EPA ID Number

HONDA OF HOLLYWOOD (Continued)

S113013665

Additional Code 5:	Not reported
Shipment Date:	20020501
Creation Date:	7/29/2002 18:40:54
Receipt Date:	Not reported
Manifest ID:	21587927
Trans EPA ID:	SCR000075150
Trans Name:	Not reported
Trans 2 EPA ID:	Not reported
Trans 2 Name:	Not reported
TSDF EPA ID:	CAT000613935
Trans Name:	Not reported
TSDF Alt EPA ID:	Not reported
TSDF Alt Name:	Not reported
Waste Code Description:	134 - Aqueous solution with <10% total organic residues
RCRA Code:	D039
Meth Code:	H01 - Transfer Station
Quantity Tons:	0.0504
Waste Quantity:	12
Quantity Unit:	G
Additional Code 1:	Not reported
Additional Code 2:	Not reported
Additional Code 3:	Not reported
Additional Code 4:	Not reported
Additional Code 5:	Not reported
Shipment Date:	20020501
Creation Date:	7/29/2002 18:40:54
Receipt Date:	Not reported
Manifest ID:	21587927
Trans EPA ID:	SCR000075150
Trans Name:	Not reported
Trans 2 EPA ID:	Not reported
Trans 2 Name:	Not reported
TSDF EPA ID:	CAT000613935
Trans Name:	Not reported
TSDF Alt EPA ID:	Not reported
TSDF Alt Name:	Not reported
Waste Code Description:	134 - Aqueous solution with <10% total organic residues
RCRA Code:	Not reported
Meth Code:	H01 - Transfer Station
Quantity Tons:	0.063
Waste Quantity:	15
Quantity Unit:	G
Additional Code 1:	Not reported
Additional Code 2:	Not reported
Additional Code 3:	Not reported
Additional Code 4:	Not reported
Additional Code 5:	Not reported
Shipment Date:	20020311
Creation Date:	7/22/2002 18:31:22
Receipt Date:	20020311
Manifest ID:	21490275
Trans EPA ID:	SCR000075150
Trans Name:	Not reported
Trans 2 EPA ID:	Not reported

Map ID
Direction
Distance
Elevation

MAP FINDINGS

Site

Database(s)

EDR ID Number
EPA ID Number

HONDA OF HOLLYWOOD (Continued)

S113013665

Trans 2 Name: Not reported
TSDf EPA ID: CAT000613935
Trans Name: Not reported
TSDf Alt EPA ID: Not reported
TSDf Alt Name: Not reported
Waste Code Description: 134 - Aqueous solution with <10% total organic residues
RCRA Code: Not reported
Meth Code: H01 - Transfer Station
Quantity Tons: 0.0588
Waste Quantity: 14
Quantity Unit: G
Additional Code 1: Not reported
Additional Code 2: Not reported
Additional Code 3: Not reported
Additional Code 4: Not reported
Additional Code 5: Not reported

Shipment Date: 20020311
Creation Date: 7/22/2002 18:31:22
Receipt Date: 20020311
Manifest ID: 21490275
Trans EPA ID: SCR000075150
Trans Name: Not reported
Trans 2 EPA ID: Not reported
Trans 2 Name: Not reported
TSDf EPA ID: CAT000613935
Trans Name: Not reported
TSDf Alt EPA ID: Not reported
TSDf Alt Name: Not reported
Waste Code Description: 134 - Aqueous solution with <10% total organic residues
RCRA Code: D039
Meth Code: H01 - Transfer Station
Quantity Tons: 0.0504
Waste Quantity: 12
Quantity Unit: G
Additional Code 1: Not reported
Additional Code 2: Not reported
Additional Code 3: Not reported
Additional Code 4: Not reported
Additional Code 5: Not reported

Shipment Date: 20020114
Creation Date: 2/26/2002 0:00:00
Receipt Date: 20020114
Manifest ID: 21483568
Trans EPA ID: SCR000075150
Trans Name: Not reported
Trans 2 EPA ID: Not reported
Trans 2 Name: Not reported
TSDf EPA ID: CAT000613935
Trans Name: Not reported
TSDf Alt EPA ID: CAT000613935
TSDf Alt Name: Not reported
Waste Code Description: 134 - Aqueous solution with <10% total organic residues
RCRA Code: Not reported
Meth Code: H01 - Transfer Station
Quantity Tons: 0.0588

Map ID
Direction
Distance
Elevation

MAP FINDINGS

Site

Database(s)

EDR ID Number
EPA ID Number

HONDA OF HOLLYWOOD (Continued)

S113013665

Waste Quantity: 14
Quantity Unit: G
Additional Code 1: Not reported
Additional Code 2: Not reported
Additional Code 3: Not reported
Additional Code 4: Not reported
Additional Code 5: Not reported

Additional Info:

Year: 1999
Gen EPA ID: CAD982050544

Shipment Date: 19991210
Creation Date: 2/15/2000 0:00:00
Receipt Date: 19991210
Manifest ID: 99526224
Trans EPA ID: ILD984908202
Trans Name: Not reported
Trans 2 EPA ID: Not reported
Trans 2 Name: Not reported
TSDf EPA ID: CAT000613935
Trans Name: Not reported
TSDf Alt EPA ID: Not reported
TSDf Alt Name: Not reported
Waste Code Description: 134 - Aqueous solution with <10% total organic residues
RCRA Code: D039
Meth Code: H01 - Transfer Station
Quantity Tons: 0.0672
Waste Quantity: 16
Quantity Unit: G
Additional Code 1: Not reported
Additional Code 2: Not reported
Additional Code 3: Not reported
Additional Code 4: Not reported
Additional Code 5: Not reported

Shipment Date: 19991103
Creation Date: 1/4/2000 0:00:00
Receipt Date: 19991105
Manifest ID: 99516746
Trans EPA ID: ILD984908202
Trans Name: Not reported
Trans 2 EPA ID: SCD987574647
Trans 2 Name: Not reported
TSDf EPA ID: CAT000613893
Trans Name: Not reported
TSDf Alt EPA ID: Not reported
TSDf Alt Name: Not reported
Waste Code Description: 134 - Aqueous solution with <10% total organic residues
RCRA Code: D039
Meth Code: H01 - Transfer Station
Quantity Tons: 0.0672
Waste Quantity: 16
Quantity Unit: G
Additional Code 1: Not reported
Additional Code 2: Not reported
Additional Code 3: Not reported

Map ID
Direction
Distance
Elevation

MAP FINDINGS

Site

Database(s)

EDR ID Number
EPA ID Number

HONDA OF HOLLYWOOD (Continued)

S113013665

Additional Code 4:	Not reported
Additional Code 5:	Not reported
Shipment Date:	19990804
Creation Date:	10/26/1999 0:00:00
Receipt Date:	19990805
Manifest ID:	99126125
Trans EPA ID:	CAD028277036
Trans Name:	Not reported
Trans 2 EPA ID:	Not reported
Trans 2 Name:	Not reported
TSDf EPA ID:	CAT080013352
Trans Name:	Not reported
TSDf Alt EPA ID:	CAT080013352
TSDf Alt Name:	Not reported
Waste Code Description:	133 - Aqueous solution with 10% or more total organic residues
RCRA Code:	Not reported
Meth Code:	R01 - Recycler
Quantity Tons:	1.4595
Waste Quantity:	350
Quantity Unit:	G
Additional Code 1:	Not reported
Additional Code 2:	Not reported
Additional Code 3:	Not reported
Additional Code 4:	Not reported
Additional Code 5:	Not reported
Shipment Date:	19990526
Creation Date:	7/7/1999 0:00:00
Receipt Date:	Not reported
Manifest ID:	99241249
Trans EPA ID:	CAD028277036
Trans Name:	Not reported
Trans 2 EPA ID:	Not reported
Trans 2 Name:	Not reported
TSDf EPA ID:	CAT080013352
Trans Name:	Not reported
TSDf Alt EPA ID:	Not reported
TSDf Alt Name:	Not reported
Waste Code Description:	133 - Aqueous solution with 10% or more total organic residues
RCRA Code:	Not reported
Meth Code:	- Not reported
Quantity Tons:	1.4595
Waste Quantity:	350
Quantity Unit:	G
Additional Code 1:	Not reported
Additional Code 2:	Not reported
Additional Code 3:	Not reported
Additional Code 4:	Not reported
Additional Code 5:	Not reported
Shipment Date:	19990328
Creation Date:	5/17/1999 0:00:00
Receipt Date:	19990326
Manifest ID:	98854491
Trans EPA ID:	CAD028277036
Trans Name:	Not reported

Map ID
Direction
Distance
Elevation

MAP FINDINGS

Site

Database(s)

EDR ID Number
EPA ID Number

HONDA OF HOLLYWOOD (Continued)

S113013665

Trans 2 EPA ID: Not reported
Trans 2 Name: Not reported
TSDf EPA ID: CAT080013352
Trans Name: Not reported
TSDf Alt EPA ID: CAT080013352
TSDf Alt Name: Not reported
Waste Code Description: 133 - Aqueous solution with 10% or more total organic residues
RCRA Code: Not reported
Meth Code: R01 - Recycler
Quantity Tons: 1.4595
Waste Quantity: 350
Quantity Unit: G
Additional Code 1: Not reported
Additional Code 2: Not reported
Additional Code 3: Not reported
Additional Code 4: Not reported
Additional Code 5: Not reported

Shipment Date: 19990324
Creation Date: 5/17/1999 0:00:00
Receipt Date: 19990324
Manifest ID: 98845553
Trans EPA ID: CAD028277036
Trans Name: Not reported
Trans 2 EPA ID: Not reported
Trans 2 Name: Not reported
TSDf EPA ID: CAT080013352
Trans Name: Not reported
TSDf Alt EPA ID: Not reported
TSDf Alt Name: Not reported
Waste Code Description: 222 - Oil/water separation sludge
RCRA Code: Not reported
Meth Code: R01 - Recycler
Quantity Tons: 5.004
Waste Quantity: 1200
Quantity Unit: G
Additional Code 1: Not reported
Additional Code 2: Not reported
Additional Code 3: Not reported
Additional Code 4: Not reported
Additional Code 5: Not reported

Shipment Date: 19990126
Creation Date: 3/15/1999 0:00:00
Receipt Date: 19990127
Manifest ID: 98812157
Trans EPA ID: CAD982030173
Trans Name: Not reported
Trans 2 EPA ID: Not reported
Trans 2 Name: Not reported
TSDf EPA ID: CAD982484933
Trans Name: Not reported
TSDf Alt EPA ID: Not reported
TSDf Alt Name: Not reported
Waste Code Description: 512 - Other empty containers 30 gallons or more
RCRA Code: Not reported
Meth Code: R01 - Recycler

Map ID
Direction
Distance
Elevation

MAP FINDINGS

Site

Database(s)

EDR ID Number
EPA ID Number

HONDA OF HOLLYWOOD (Continued)

S113013665

Quantity Tons: 0.5
Waste Quantity: 1000
Quantity Unit: P
Additional Code 1: Not reported
Additional Code 2: Not reported
Additional Code 3: Not reported
Additional Code 4: Not reported
Additional Code 5: Not reported

HWTS:

Name: HONDA OF HOLLYWOOD
Address: 6511 SANTA MONICA BLVD
Address 2: Not reported
City,State,Zip: HOLLYWOOD, CA 900380000
EPA ID: CAD982050544
Inactive Date: 06/30/2017
Create Date: 06/15/1989
Last Act Date: 09/21/2016
Mailing Name: Not reported
Mailing Address: 6525 SANTA MONICA BLVD
Mailing Address 2: Not reported
Mailing City,State,Zip: HOLLYWOOD, CA 900380000
Owner Name: D ROBERTSON/CEO, P ROBERTSON
Owner Address: 6511 SANTA MONICA BLVD
Owner Address 2: Not reported
Owner City,State,Zip: HOLLYWOOD, CA 900380000
Contact Name: DAVE SLOANE
Contact Address: 6525 SANTA MONICA BLVD
Contact Address 2: Not reported
City,State,Zip: LOS ANGELES, CA 900380000

NAICS:

EPA ID: CAD982050544
Create Date: 2002-03-14 16:36:26
NAICS Code: 44111
NAICS Description: New Car Dealers
Issued EPA ID Date: 1989-06-15 00:00:00
Inactive Date: 2017-06-30 00:00:00
Facility Name: HONDA OF HOLLYWOOD
Facility Address: 6511 SANTA MONICA BLVD
Facility Address 2: Not reported
Facility City: HOLLYWOOD
Facility County: 19
Facility State: CA
Facility Zip: 900380000

R120
SW
1/8-1/4
0.181 mi.
957 ft.

BILL ROBERTSON HONDA
6511 SANTA MONICA BLVD
HOLLYWOOD, CA 90038
Site 6 of 21 in cluster R

RCRA-SQG 1000274906
FINDS CAD982050544
ECHO

Relative:
Lower
Actual:
303 ft.

RCRA-SQG:
Date form received by agency: 1987-10-19 00:00:00.0
Facility name: BILL ROBERTSON HONDA
Facility address: 6511 SANTA MONICA BLVD
HOLLYWOOD, CA 90038

Map ID
Direction
Distance
Elevation

MAP FINDINGS

Site

Database(s)

EDR ID Number
EPA ID Number

BILL ROBERTSON HONDA (Continued)

1000274906

EPA ID: CAD982050544
Mailing address: SANTA MONICA BLVD
HOLLYWOOD, CA 90038
Contact: ENVIRONMENTAL MANAGER
Contact address: 6511 SANTA MONICA BLVD
HOLLYWOOD, CA 90038
Contact country: US
Contact telephone: 213-466-7191
Contact email: Not reported
EPA Region: 09
Classification: Small Small Quantity Generator
Description: Handler: generates more than 100 and less than 1000 kg of hazardous waste during any calendar month and accumulates less than 6000 kg of hazardous waste at any time; or generates 100 kg or less of hazardous waste during any calendar month, and accumulates more than 1000 kg of hazardous waste at any time

Owner/Operator Summary:

Owner/operator name: BILL ROBERTSON
Owner/operator address: NOT REQUIRED
NOT REQUIRED, ME 99999
Owner/operator country: Not reported
Owner/operator telephone: 415-555-1212
Owner/operator email: Not reported
Owner/operator fax: Not reported
Owner/operator extension: Not reported
Legal status: Private
Owner/Operator Type: Owner
Owner/Op start date: Not reported
Owner/Op end date: Not reported

Owner/operator name: NOT REQUIRED
Owner/operator address: NOT REQUIRED
NOT REQUIRED, ME 99999
Owner/operator country: Not reported
Owner/operator telephone: 415-555-1212
Owner/operator email: Not reported
Owner/operator fax: Not reported
Owner/operator extension: Not reported
Legal status: Private
Owner/Operator Type: Operator
Owner/Op start date: Not reported
Owner/Op end date: Not reported

Handler Activities Summary:

U.S. importer of hazardous waste: No
Mixed waste (haz. and radioactive): No
Recycler of hazardous waste: No
Transporter of hazardous waste: No
Treater, storer or disposer of HW: No
Underground injection activity: No
On-site burner exemption: No
Furnace exemption: No
Used oil fuel burner: No
Used oil processor: No
User oil refiner: No

Map ID
 Direction
 Distance
 Elevation

MAP FINDINGS

Site

Database(s)

EDR ID Number
 EPA ID Number

BILL ROBERTSON HONDA (Continued)

1000274906

Used oil fuel marketer to burner: No
 Used oil Specification marketer: No
 Used oil transfer facility: No
 Used oil transporter: No

Violation Status: No violations found

FINDS:

Registry ID: 110002788957

Click Here:

Environmental Interest/Information System:

California Hazardous Waste Tracking System - Datamart (HWTS-DATAMART) provides California with information on hazardous waste shipments for generators, transporters, and treatment, storage, and disposal facilities.

RCRAInfo is a national information system that supports the Resource Conservation and Recovery Act (RCRA) program through the tracking of events and activities related to facilities that generate, transport, and treat, store, or dispose of hazardous waste. RCRAInfo allows RCRA program staff to track the notification, permit, compliance, and corrective action activities required under RCRA.

STATE MASTER

[Click this hyperlink](#) while viewing on your computer to access additional FINDS: detail in the EDR Site Report.

ECHO:

Envid: 1000274906
 Registry ID: 110002788957
 DFR URL: <http://echo.epa.gov/detailed-facility-report?fid=110002788957>
 Name: BILL ROBERTSON HONDA
 Address: 6511 SANTA MONICA BLVD
 City,State,Zip: HOLLYWOOD, CA 90038

**R121
 SW
 1/8-1/4
 0.181 mi.
 957 ft.**

**HONDA OF HOLLYWOOD
 6511 SANTA MONICA BLVD
 LOS ANGELES, CA 90038**

**CERS HAZ WASTE
 HIST UST
 CERS TANKS
 CERS**

**U001561484
 N/A**

Site 7 of 21 in cluster R

**Relative:
 Lower
 Actual:
 303 ft.**

CERS HAZ WASTE:
 Name: HONDA OF HOLLYWOOD
 Address: 6511 SANTA MONICA BLVD
 City,State,Zip: LOS ANGELES, CA 90038
 Site ID: 441989
 CERS ID: 10769446
 CERS Description: Hazardous Waste Generator

HIST UST:

Name: HONDA OF HOLLYWOOD
 Address: 6511 SANTA MONICA BLVD
 City,State,Zip: LOS ANGELES, CA 90038
 File Number: Not reported
 URL: Not reported
 Region: STATE
 Facility ID: 00000066197
 Facility Type: Other

Map ID
Direction
Distance
Elevation

MAP FINDINGS

Site

Database(s)

EDR ID Number
EPA ID Number

HONDA OF HOLLYWOOD (Continued)

U001561484

Other Type: AUTO DEALERSHIP
Contact Name: BILL ROBERTSON
Telephone: 2134663251
Owner Name: BILL ROBERTSON AND SONS INC.
Owner Address: 6525 SANTA MONICA BLVD.
Owner City,St,Zip: HOLLYWOOD, CA 90038
Total Tanks: 0001

Tank Num: 001
Container Num: 1
Year Installed: 1980
Tank Capacity: 00003400
Tank Used for: WASTE
Type of Fuel: 5
Container Construction Thickness: X
Leak Detection: None

CERS TANKS:

Name: HONDA OF HOLLYWOOD
Address: 6511 SANTA MONICA BLVD
City,State,Zip: LOS ANGELES, CA 90038
Site ID: 441989
CERS ID: 10769446
CERS Description: Aboveground Petroleum Storage

CERS:

Name: HONDA OF HOLLYWOOD
Address: 6511 SANTA MONICA BLVD
City,State,Zip: LOS ANGELES, CA 90038
Site ID: 441989
CERS ID: 10769446
CERS Description: Chemical Storage Facilities

Violations:

Site ID: 441989
Site Name: HONDA OF HOLLYWOOD
Violation Date: 04-27-2016
Citation: HSC 6.95 25508.1(a)-(e) - California Health and Safety Code, Chapter 6.95, Section(s) 25508.1(a)-(e)

Violation Description: Failure to electronically update business plan within 30 days of any one of the following events: A 100 percent or more increase in the quantity of a previously disclosed material. Any handling of a previously undisclosed hazardous materials at or above reportable quantities. A change of business address, business ownership, or business name.

Violation Notes: Returned to compliance on 06/27/2018.
Violation Division: Los Angeles City Fire Department
Violation Program: HMRRP
Violation Source: CERS

Site ID: 441989
Site Name: HONDA OF HOLLYWOOD
Violation Date: 06-27-2018
Citation: HSC 6.95 25508(a)(1) - California Health and Safety Code, Chapter 6.95, Section(s) 25508(a)(1)
Violation Description: Failure to complete and electronically submit the Business Activities Page and/or Business Owner Operator Identification Page.

Map ID
Direction
Distance
Elevation

MAP FINDINGS

Site

Database(s)

EDR ID Number
EPA ID Number

HONDA OF HOLLYWOOD (Continued)

U001561484

Violation Notes: Returned to compliance on 08/27/2018.
Violation Division: Los Angeles City Fire Department
Violation Program: HMRRP
Violation Source: CERS

Site ID: 441989
Site Name: HONDA OF HOLLYWOOD
Violation Date: 06-27-2018
Citation: HSC 6.95 25508(a)(1) - California Health and Safety Code, Chapter 6.95, Section(s) 25508(a)(1)
Violation Description: Failure to complete and electronically submit a site map with all required content.

Violation Notes: Returned to compliance on 08/27/2018.
Violation Division: Los Angeles City Fire Department
Violation Program: HMRRP
Violation Source: CERS

Site ID: 441989
Site Name: HONDA OF HOLLYWOOD
Violation Date: 07-31-2018
Citation: HSC 6.95 25508(a)(1) - California Health and Safety Code, Chapter 6.95, Section(s) 25508(a)(1)
Violation Description: Failure to complete and electronically submit hazardous material inventory information for all reportable hazardous materials on site at or above reportable quantities.

Violation Notes: Returned to compliance on 08/27/2018.
Violation Division: Los Angeles City Fire Department
Violation Program: HMRRP
Violation Source: CERS

Site ID: 441989
Site Name: HONDA OF HOLLYWOOD
Violation Date: 07-31-2018
Citation: HSC 6.95 25508(a)(1) - California Health and Safety Code, Chapter 6.95, Section(s) 25508(a)(1)
Violation Description: Failure to establish and electronically submit an adequate emergency response plan and procedures for a release or threatened release of a hazardous material.

Violation Notes: Returned to compliance on 08/27/2018.
Violation Division: Los Angeles City Fire Department
Violation Program: HMRRP
Violation Source: CERS

Site ID: 441989
Site Name: HONDA OF HOLLYWOOD
Violation Date: 04-27-2016
Citation: HSC 6.95 25505.1 - California Health and Safety Code, Chapter 6.95, Section(s) 25505.1
Violation Description: Failure to provide a copy of the business plan to the owner or the owner's agent within five working days after receiving a request for a copy from the owner or the owner's agent.

Violation Notes: Returned to compliance on 06/27/2018.
Violation Division: Los Angeles City Fire Department
Violation Program: HMRRP
Violation Source: CERS

Site ID: 441989

Map ID
Direction
Distance
Elevation

MAP FINDINGS

Site

Database(s)

EDR ID Number
EPA ID Number

HONDA OF HOLLYWOOD (Continued)

U001561484

Site Name: HONDA OF HOLLYWOOD
Violation Date: 04-27-2016
Citation: HSC 6.95 25508.2 - California Health and Safety Code, Chapter 6.95, Section(s) 25508.2
Violation Description: Failure to annually review and electronically certify that the business plan is complete, accurate, and up-to-date.
Violation Notes: Returned to compliance on 06/27/2018.
Violation Division: Los Angeles City Fire Department
Violation Program: HMRRP
Violation Source: CERS

Site ID: 441989
Site Name: HONDA OF HOLLYWOOD
Violation Date: 06-27-2018
Citation: HSC 6.95 25508(a)(1) - California Health and Safety Code, Chapter 6.95, Section(s) 25508(a)(1)
Violation Description: Failure to complete and electronically submit hazardous material inventory information for all reportable hazardous materials on site at or above reportable quantities.
Violation Notes: Returned to compliance on 08/27/2018.
Violation Division: Los Angeles City Fire Department
Violation Program: HMRRP
Violation Source: CERS

Site ID: 441989
Site Name: HONDA OF HOLLYWOOD
Violation Date: 08-21-2015
Citation: 22 CCR 12 66262.34(f) - California Code of Regulations, Title 22, Chapter 12, Section(s) 66262.34(f)
Violation Description: Failure to properly label hazardous waste accumulation containers with the following requirements: "Hazardous Waste", name and address of the generator, physical and chemical characteristics of the Hazardous Waste, and starting accumulation date.
Violation Notes: Returned to compliance on 01/13/2016. OBSERVATION: Observed used oil and used coolant with out appropriate hazardous waste label at the storage area. All hazardous waste containers shall be marked with the following information: 1) the words G Hazardous WasteG ; 2) name and address of generator; 3) hazardous properties; 4) physical state; 5) composition (contents); 6) accumulation start date. CORRECTIVE ACTION: Immediately label these containers and ensure that all hazardous waste containers are marked with all the required information.
Violation Division: Los Angeles County Fire Department
Violation Program: HW
Violation Source: CERS

Site ID: 441989
Site Name: HONDA OF HOLLYWOOD
Violation Date: 08-21-2018
Citation: 22 CCR 15 66265.195(c) - California Code of Regulations, Title 22, Chapter 15, Section(s) 66265.195(c)
Violation Description: Failure to conduct and document inspections of hazardous waste tank systems each operating day and retain records of those inspections at the facility.
Violation Notes: Returned to compliance on 10/08/2018. OBSERVATION: Daily inspections of the used oil tank system have not been conducted and documented. No log observed at the time of inspection CORRECTIVE ACTION: Submit documentation to the CUPA demonstrating that the waste oil tank system

Map ID
Direction
Distance
Elevation

MAP FINDINGS

Site

Database(s)

EDR ID Number
EPA ID Number

HONDA OF HOLLYWOOD (Continued)

U001561484

is being properly inspected and documented.
Violation Division: Los Angeles County Fire Department
Violation Program: HW
Violation Source: CERS

Site ID: 441989
Site Name: HONDA OF HOLLYWOOD
Violation Date: 04-27-2016
Citation: HSC 6.95 25508.1(f) - California Health and Safety Code, Chapter 6.95, Section(s) 25508.1(f)
Violation Description: Failure to electronically update the business plan within 30 days of a substantial change.
Violation Notes: Returned to compliance on 06/27/2018.
Violation Division: Los Angeles City Fire Department
Violation Program: HMRRP
Violation Source: CERS

Site ID: 441989
Site Name: HONDA OF HOLLYWOOD
Violation Date: 06-27-2018
Citation: HSC 6.95 25508(a)(1) - California Health and Safety Code, Chapter 6.95, Section(s) 25508(a)(1)
Violation Description: Failure to establish and electronically submit an adequate emergency response plan and procedures for a release or threatened release of a hazardous material.
Violation Notes: Returned to compliance on 08/27/2018.
Violation Division: Los Angeles City Fire Department
Violation Program: HMRRP
Violation Source: CERS

Site ID: 441989
Site Name: HONDA OF HOLLYWOOD
Violation Date: 04-27-2016
Citation: HSC 6.95 25508(a)(1) - California Health and Safety Code, Chapter 6.95, Section(s) 25508(a)(1)
Violation Description: Failure to establish and electronically submit an adequate emergency response plan and procedures for a release or threatened release of a hazardous material.
Violation Notes: Returned to compliance on 06/27/2018.
Violation Division: Los Angeles City Fire Department
Violation Program: HMRRP
Violation Source: CERS

Site ID: 441989
Site Name: HONDA OF HOLLYWOOD
Violation Date: 07-31-2018
Citation: HSC 6.95 25508(a)(1) - California Health and Safety Code, Chapter 6.95, Section(s) 25508(a)(1)
Violation Description: Failure to complete and electronically submit the Business Activities Page and/or Business Owner Operator Identification Page.
Violation Notes: Returned to compliance on 08/27/2018.
Violation Division: Los Angeles City Fire Department
Violation Program: HMRRP
Violation Source: CERS

Site ID: 441989
Site Name: HONDA OF HOLLYWOOD

Map ID
Direction
Distance
Elevation

MAP FINDINGS

Site

Database(s)

EDR ID Number
EPA ID Number

HONDA OF HOLLYWOOD (Continued)

U001561484

Violation Date: 04-27-2016
Citation: HSC 6.95 25505.1 - California Health and Safety Code, Chapter 6.95, Section(s) 25505.1
Violation Description: Failure to notify property owner in writing that the business is subject to the business plan program and has complied with its provisions.
Violation Notes: Returned to compliance on 06/27/2018.
Violation Division: Los Angeles City Fire Department
Violation Program: HMRRP
Violation Source: CERS

Site ID: 441989
Site Name: HONDA OF HOLLYWOOD
Violation Date: 08-21-2018
Citation: 22 CCR 15 66265.31 - California Code of Regulations, Title 22, Chapter 15, Section(s) 66265.31
Violation Description: Failure to maintain and operate the facility to minimize the possibility of a fire, explosion, or any unplanned sudden or non-sudden release of hazardous waste or hazardous waste constituents to air, soil, or surface water which could threaten human health or the environment.
Violation Notes: Returned to compliance on 10/08/2018. OBSERVATION: Two 55 gallon drums containing waste antifreeze located at north side of the service area was observed with accumulation of waste antifreeze on top of the drum and on the secondary containment. CORRECTIVE ACTION: Submit photos/documentation via email to the CUPA demonstrating the accumulation of waste antifreeze on top of the drum and on the secondary containment have been properly managed.
Violation Division: Los Angeles County Fire Department
Violation Program: HW
Violation Source: CERS

Site ID: 441989
Site Name: HONDA OF HOLLYWOOD
Violation Date: 08-21-2018
Citation: 22 CCR 15 66265.192(h) - California Code of Regulations, Title 22, Chapter 15, Section(s) 66265.192(h)
Violation Description: Failure of generator to obtain assessment or reassessment every five (5) years or the remaining service life of the tank system, as stated in the engineer's assessment, whichever is less. This assessment applies to onground or aboveground tank systems containing only non-RCRA hazardous wastes generated onsite, or for a small quantity generator onground or aboveground tank systems containing RCRA hazardous wastes generated onsite.
Violation Notes: Returned to compliance on 10/18/2018. OBSERVATION: A hazardous waste tank assessment/reassessment has not been conducted for the used oil tank system within 5 years of the previous tank system assessment or within the remaining service life of the tank system as stated in the engineer's report, whichever is less. Observed a 1000 gallon used oil AST at the service area. Service Manager stated they are in the process to get this completed with their consultant. CORRECTIVE ACTION: Obtain a written hazardous waste tank system reassessment for the used oil tank system in accordance with 22 CCR 15 66265.192 and submit a copy to the CUPA via email
Violation Division: Los Angeles County Fire Department
Violation Program: HW
Violation Source: CERS

Map ID
Direction
Distance
Elevation

MAP FINDINGS

Site

Database(s)

EDR ID Number
EPA ID Number

HONDA OF HOLLYWOOD (Continued)

U001561484

Site ID: 441989
Site Name: HONDA OF HOLLYWOOD
Violation Date: 08-28-2018
Citation: 22 CCR 15 66265.16 - California Code of Regulations, Title 22, Chapter 15, Section(s) 66265.16
Violation Description: Failure to provide employees with hazardous waste training program of class room instructions or on-the-job training within the first six months after the date of their employment or assignment to a facility, or to a new position at a facility and annually thereafter. Training records on current personnel shall be kept until closure of the facility and for former employees the record shall be kept for at least three years from the date the employee last worked at the facility. The records shall include the following: the job title for each position at the facility related to hazardous waste management, and the name of the employee filling each job; a written job description for each position, duties of facility personnel assigned to each position, and a written description of the type and amount of both introductory and continuing training that will be given to each person filling a position.
Violation Notes: Returned to compliance on 10/08/2018. OBSERVATION: Documented training of personnel was not available at the time of inspection. Manifest indicated monthly pick up of approximately 1000 gallons of used oil. CORRECTIVE ACTION: Locate training documentation or conduct training with applicable personnel and document it. Submit a copy of the training documentation via email to the CUPA by 9/20/2018.
Violation Division: Los Angeles County Fire Department
Violation Program: HW
Violation Source: CERS

Site ID: 441989
Site Name: HONDA OF HOLLYWOOD
Violation Date: 07-31-2018
Citation: HSC 6.95 25508(a)(1) - California Health and Safety Code, Chapter 6.95, Section(s) 25508(a)(1)
Violation Description: Failure to complete and electronically submit a site map with all required content.
Violation Notes: Returned to compliance on 08/27/2018.
Violation Division: Los Angeles City Fire Department
Violation Program: HMRRP
Violation Source: CERS

Evaluation:
Eval General Type: Other/Unknown
Eval Date: 01-17-2014
Violations Found: No
Eval Type: Other, not routine, done by local agency
Eval Notes: portal 7-22-13
Eval Division: Los Angeles City Fire Department
Eval Program: HMRRP
Eval Source: CERS

Eval General Type: Compliance Evaluation Inspection
Eval Date: 06-27-2018
Violations Found: Yes
Eval Type: Routine done by local agency
Eval Notes: Inspection Report Consent to enter, inspect and take photographs was given by: Martin Rodriguez Documents uploaded to CERS were reviewed

Map ID
Direction
Distance
Elevation

MAP FINDINGS

Site

Database(s)

EDR ID Number
EPA ID Number

HONDA OF HOLLYWOOD (Continued)

U001561484

and field verified. The following is a list items that need to be corrected: 1. Update your facility information through CERS for the current year (2018). 2. Submittals are due annually between January 1st and March 1st. NOTE: The LAMC, Sections (L.A.M.C. SECTIONS 57.105.1.4; 57.120.3; 57.121.2 and 57.121.2.1.) requires business that store, uses or handle hazardous materials in the City of Los Angeles to obtain a Consolidated Permit from the Los Angeles Fire Department CUPA. To receive a Consolidated Permit you must satisfy the following requirement: **** Annual submission of a hazardous materials business plan to CERS by March 1 of every year. Please remember that any change in inventory of greater than 100 percent will require new submission within 30 days of that change. For new CERS users, please follow the procedures [Truncated]

Eval Division: Los Angeles City Fire Department
Eval Program: HMRRP
Eval Source: CERS

Eval General Type: Compliance Evaluation Inspection
Eval Date: 04-27-2016
Violations Found: Yes
Eval Type: Routine done by local agency
Eval Notes: INSPECTOR DAVID TU on site for routine hazardous materials and business emergency plan inspection. Consent to enter and inspect was given by GENERAL MANAGER DAVE SLOANE. Observed the facility and inspected hazardous materials storage. Facility has also not electronically disclosed the on site hazardous materials inventory or submitted a business emergency plan in California Environmental Reporting System (CERS). Please go to <https://cersbusiness2.calepa.ca.gov> to complete a chemical inventory disclosure and business emergency plan. The facility is responsible for identifying all hazardous materials, to include hazardous wastes, which are above disclosure thresholds. If there is a change in the type or amount of chemicals that are maintained on site, please submit revised documents (electronically) within 30 days of the change

Eval Division: Los Angeles City Fire Department
Eval Program: HMRRP
Eval Source: CERS

Eval General Type: Compliance Evaluation Inspection
Eval Date: 08-21-2018
Violations Found: Yes
Eval Type: Routine done by local agency
Eval Notes: MARTIN RODRIGUEZ SERVICE MANAGER
Eval Division: Los Angeles County Fire Department
Eval Program: HW
Eval Source: CERS

Eval General Type: Other/Unknown
Eval Date: 10-23-2018
Violations Found: No
Eval Type: Other, not routine, done by local agency
Eval Notes: Rcvd copy of tank assessment. NOV abated
Eval Division: Los Angeles County Fire Department
Eval Program: HW
Eval Source: CERS

Eval General Type: Other/Unknown

Map ID
Direction
Distance
Elevation

MAP FINDINGS

Site

Database(s)

EDR ID Number
EPA ID Number

HONDA OF HOLLYWOOD (Continued)

U001561484

Eval Date: 01-13-2016
Violations Found: No
Eval Type: Other, not routine, done by local agency
Eval Notes: Not reported
Eval Division: Los Angeles County Fire Department
Eval Program: HW
Eval Source: CERS

Eval General Type: Compliance Evaluation Inspection
Eval Date: 08-21-2015
Violations Found: Yes
Eval Type: Routine done by local agency
Eval Notes: Consent to do inspection was given by Karen Takahashi
Eval Division: Los Angeles County Fire Department
Eval Program: HW
Eval Source: CERS

Eval General Type: Other/Unknown
Eval Date: 04-25-2019
Violations Found: No
Eval Type: Other, not routine, done by local agency
Eval Notes: CERS SUBMITTAL ACCEPTED
Eval Division: Los Angeles City Fire Department
Eval Program: HMRRP
Eval Source: CERS

Eval General Type: Other/Unknown
Eval Date: 07-31-2018
Violations Found: Yes
Eval Type: Other, not routine, done by local agency
Eval Notes: Second Notice of Violation Inspection Report Documents uploaded to CERS were reviewed. Indicated previously in this report are violations, originally issued on 10243747 that have not been resolved by the original COMPLY BY date. These violations have been re-issued and the violation class upgraded. Review and correct all violations indicated in this report, on or before the new COMPLY BY date associated with each violation. Failure to resolve these violations will result in this facility being subject to formal enforcement.
NOTE: The LAMC, Sections (L.A.M.C. SECTIONS 57.105.1.4; 57.120.3; 57.121.2 and 57.121.2.1.) requires businesses that store, use or handle hazardous materials in the City of Los Angeles to obtain a Consolidated Permit from the Los Angeles Fire Department CUPA **** Annual submission of a Hazardous Materials Business Plan into CERS is required between January 1 and March 1 of every year. Please remember that any change in inventory of greater than [Truncated]

Eval Division: Los Angeles City Fire Department
Eval Program: HMRRP
Eval Source: CERS

Eval General Type: Other/Unknown
Eval Date: 08-27-2018
Violations Found: No
Eval Type: Other, not routine, done by local agency
Eval Notes: cers submittal accepted, violations cleared
Eval Division: Los Angeles City Fire Department
Eval Program: HMRRP
Eval Source: CERS

Map ID
Direction
Distance
Elevation

MAP FINDINGS

Site

Database(s)

EDR ID Number
EPA ID Number

HONDA OF HOLLYWOOD (Continued)

U001561484

Eval General Type: Other/Unknown
Eval Date: 10-09-2018
Violations Found: No
Eval Type: Other, not routine, done by local agency
Eval Notes: Rcvd email with photos, training records, and inspection records.
Missing tank assessment - still in process
Eval Division: Los Angeles County Fire Department
Eval Program: HW
Eval Source: CERS

Coordinates:
Site ID: 441989
Facility Name: HONDA OF HOLLYWOOD
Env Int Type Code: APSA
Program ID: 10769446
Coord Name: Not reported
Ref Point Type Desc: Center of a facility or station.
Latitude: 34.091110
Longitude: -118.331280

Affiliation:
Affiliation Type Desc: Identification Signer
Entity Name: Martin Rodriguez
Entity Title: Service Manager
Affiliation Address: Not reported
Affiliation City: Not reported
Affiliation State: Not reported
Affiliation Country: Not reported
Affiliation Zip: Not reported
Affiliation Phone: Not reported

Affiliation Type Desc: CUPA District
Entity Name: Los Angeles City Fire Department
Entity Title: Not reported
Affiliation Address: 200 North Main Street, Room 1780
Affiliation City: Los Angeles
Affiliation State: CA
Affiliation Country: Not reported
Affiliation Zip: 90012
Affiliation Phone: (213) 978-3680

Affiliation Type Desc: Document Preparer
Entity Name: Chris Mamoulelis, Celly Services, Inc.
Entity Title: Not reported
Affiliation Address: Not reported
Affiliation City: Not reported
Affiliation State: Not reported
Affiliation Country: Not reported
Affiliation Zip: Not reported
Affiliation Phone: Not reported

Affiliation Type Desc: Operator
Entity Name: Harut Karapetyan
Entity Title: Not reported
Affiliation Address: Not reported
Affiliation City: Not reported

Map ID
 Direction
 Distance
 Elevation

MAP FINDINGS

Site

Database(s)

EDR ID Number
 EPA ID Number

HONDA OF HOLLYWOOD (Continued)

U001561484

Affiliation State: Not reported
 Affiliation Country: Not reported
 Affiliation Zip: Not reported
 Affiliation Phone: (323) 466-3247

Affiliation Type Desc: Facility Mailing Address
 Entity Name: Mailing Address
 Entity Title: Not reported
 Affiliation Address: 6511 Santa Monica Blvd
 Affiliation City: Los Angeles
 Affiliation State: CA
 Affiliation Country: Not reported
 Affiliation Zip: 90038
 Affiliation Phone: Not reported

Affiliation Type Desc: Parent Corporation
 Entity Name: HONDA OF HOLLYWOOD
 Entity Title: Not reported
 Affiliation Address: Not reported
 Affiliation City: Not reported
 Affiliation State: Not reported
 Affiliation Country: Not reported
 Affiliation Zip: Not reported
 Affiliation Phone: Not reported

Affiliation Type Desc: Environmental Contact
 Entity Name: Harut Karapetyan
 Entity Title: Not reported
 Affiliation Address: 6511 Santa Monica Blvd
 Affiliation City: Los Angeles
 Affiliation State: CA
 Affiliation Country: Not reported
 Affiliation Zip: 90038
 Affiliation Phone: Not reported

Affiliation Type Desc: Legal Owner
 Entity Name: Safari Auto Corporation
 Entity Title: Not reported
 Affiliation Address: 6511 Santa Monica Blvd
 Affiliation City: Los Angeles
 Affiliation State: CA
 Affiliation Country: United States
 Affiliation Zip: 90038
 Affiliation Phone: (323) 466-3247

S122 WESTERN DENTAL SERVICES INC
SE 6260 SANTA MONICA BLVD
1/8-1/4 LOS ANGELES, CA 90038
0.181 mi.
958 ft. Site 1 of 14 in cluster S

HAZNET S113082210
HAZMAT N/A
HWTS

Relative: HAZNET:
Lower Name: WESTERN DENTAL SERVICES INC
 Address: 6260 SANTA MONICA BLVD
 Address 2: Not reported
 City,State,Zip: LOS ANGELES, CA 900380000
 Contact: KAREN NGUYEN

Actual:
304 ft.

Map ID
Direction
Distance
Elevation

MAP FINDINGS

Site

Database(s)

EDR ID Number
EPA ID Number

WESTERN DENTAL SERVICES INC (Continued)

S113082210

Telephone:	7145713564
Mailing Name:	Not reported
Mailing Address:	530 S MAIN STREET
Year:	2015
Gepaid:	CAL000149160
TSD EPA ID:	Not reported
CA Waste Code:	551 - Laboratory waste chemicals
Disposal Method:	H020 - Solvents Recovery
Tons:	0.02085
Year:	2014
Gepaid:	CAL000149160
TSD EPA ID:	19-IV-70-10
CA Waste Code:	551 - Laboratory waste chemicals
Disposal Method:	H050 - Energy Recovery At This Site--Use As Fuel(Includes On-Site Fuel Blending)
Tons:	0.02085
Year:	2013
Gepaid:	CAL000149160
TSD EPA ID:	CAD044429835
CA Waste Code:	343 - Unspecified organic liquid mixture
Disposal Method:	H141 - Storage, Bulking, And/Or Transfer Off Site--No Treatment/Reovery (H010-H129) Or (H131-H135)
Tons:	0.017
Year:	2012
Gepaid:	CAL000149160
TSD EPA ID:	CAD044429835
CA Waste Code:	343 - Unspecified organic liquid mixture
Disposal Method:	H141 - Storage, Bulking, And/Or Transfer Off Site--No Treatment/Reovery (H010-H129) Or (H131-H135)
Tons:	0.017
Year:	2011
Gepaid:	CAL000149160
TSD EPA ID:	CAD044429835
CA Waste Code:	343 - Unspecified organic liquid mixture
Disposal Method:	-
Tons:	Not reported
Year:	2011
Gepaid:	CAL000149160
TSD EPA ID:	CAD044429835
CA Waste Code:	723 - Liquids with chromium (VI) >= 500 Mg./L
Disposal Method:	-
Tons:	Not reported
Year:	2011
Gepaid:	CAL000149160
TSD EPA ID:	CAD044429835
CA Waste Code:	343 - Unspecified organic liquid mixture
Disposal Method:	H141 - Storage, Bulking, And/Or Transfer Off Site--No Treatment/Reovery (H010-H129) Or (H131-H135)
Tons:	0.034

Map ID
Direction
Distance
Elevation

MAP FINDINGS

Site

Database(s)

EDR ID Number
EPA ID Number

WESTERN DENTAL SERVICES INC (Continued)

S113082210

Year: 2011
Gepaid: CAL000149160
TSD EPA ID: CAD044429835
CA Waste Code: 223 - Unspecified oil-containing waste
Disposal Method: -
Tons: Not reported

Year: 2010
Gepaid: CAL000149160
TSD EPA ID: CAD044429835
CA Waste Code: 343 - Unspecified organic liquid mixture
Disposal Method: H141 - Storage, Bulking, And/Or Transfer Off Site--No Treatment/Reovery (H010-H129) Or (H131-H135)
Tons: 0.017

Year: 2009
Gepaid: CAL000149160
TSD EPA ID: CAD044429835
CA Waste Code: 223 - Unspecified oil-containing waste
Disposal Method: -
Tons: Not reported

[Click this hyperlink](#) while viewing on your computer to access 44 additional CA HAZNET: record(s) in the EDR Site Report.

Additional Info:

Year: 2000
Gen EPA ID: CAL000149160

Shipment Date: 20001211
Creation Date: 3/6/2001 0:00:00
Receipt Date: 20001214
Manifest ID: 20147461
Trans EPA ID: CAL000827859
Trans Name: Not reported
Trans 2 EPA ID: Not reported
Trans 2 Name: Not reported
TSD EPA ID: CAD028409019
Trans Name: Not reported
TSD Alt EPA ID: CAD028409019
TSD Alt Name: Not reported
Waste Code Description: 212 - Oxygenated solvents (acetone, butanol, ethyl acetate, etc.)
RCRA Code: D001
Meth Code: H01 - Transfer Station
Quantity Tons: 0.0132
Waste Quantity: 4
Quantity Unit: G
Additional Code 1: Not reported
Additional Code 2: Not reported
Additional Code 3: Not reported
Additional Code 4: Not reported
Additional Code 5: Not reported

Shipment Date: 20001211
Creation Date: 3/6/2001 0:00:00
Receipt Date: 20001214

Map ID
Direction
Distance
Elevation

MAP FINDINGS

Site

Database(s)

EDR ID Number
EPA ID Number

WESTERN DENTAL SERVICES INC (Continued)

S113082210

Manifest ID:	20147461
Trans EPA ID:	CAL000827859
Trans Name:	Not reported
Trans 2 EPA ID:	Not reported
Trans 2 Name:	Not reported
TSDf EPA ID:	CAD028409019
Trans Name:	Not reported
TSDf Alt EPA ID:	CAD028409019
TSDf Alt Name:	Not reported
Waste Code Description:	181 - Other inorganic solid waste Organics
RCRA Code:	D009
Meth Code:	H01 - Transfer Station
Quantity Tons:	0.001
Waste Quantity:	0.25
Quantity Unit:	G
Additional Code 1:	Not reported
Additional Code 2:	Not reported
Additional Code 3:	Not reported
Additional Code 4:	Not reported
Additional Code 5:	Not reported
Shipment Date:	20000901
Creation Date:	10/30/2000 0:00:00
Receipt Date:	20000908
Manifest ID:	20148616
Trans EPA ID:	CAL000827859
Trans Name:	Not reported
Trans 2 EPA ID:	Not reported
Trans 2 Name:	Not reported
TSDf EPA ID:	CAD028409019
Trans Name:	Not reported
TSDf Alt EPA ID:	CAD028409019
TSDf Alt Name:	Not reported
Waste Code Description:	212 - Oxygenated solvents (acetone, butanol, ethyl acetate, etc.
RCRA Code:	D001
Meth Code:	H01 - Transfer Station
Quantity Tons:	0.0165
Waste Quantity:	5
Quantity Unit:	G
Additional Code 1:	Not reported
Additional Code 2:	Not reported
Additional Code 3:	Not reported
Additional Code 4:	Not reported
Additional Code 5:	Not reported
Shipment Date:	20000508
Creation Date:	7/12/2000 0:00:00
Receipt Date:	20000512
Manifest ID:	99699354
Trans EPA ID:	CAL000190216
Trans Name:	Not reported
Trans 2 EPA ID:	Not reported
Trans 2 Name:	Not reported
TSDf EPA ID:	CAD028409019
Trans Name:	Not reported
TSDf Alt EPA ID:	CAD028409019
TSDf Alt Name:	Not reported

Map ID
Direction
Distance
Elevation

MAP FINDINGS

Site

Database(s)

EDR ID Number
EPA ID Number

WESTERN DENTAL SERVICES INC (Continued)

S113082210

Waste Code Description: 212 - Oxygenated solvents (acetone, butanol, ethyl acetate, etc.
RCRA Code: D001
Meth Code: H01 - Transfer Station
Quantity Tons: 0.0165
Waste Quantity: 5
Quantity Unit: G
Additional Code 1: Not reported
Additional Code 2: Not reported
Additional Code 3: Not reported
Additional Code 4: Not reported
Additional Code 5: Not reported

Shipment Date: 20000508
Creation Date: 7/12/2000 0:00:00
Receipt Date: 20000512
Manifest ID: 99699354
Trans EPA ID: CAL000190216
Trans Name: Not reported
Trans 2 EPA ID: Not reported
Trans 2 Name: Not reported
TSDf EPA ID: CAD028409019
Trans Name: Not reported
TSDf Alt EPA ID: CAD028409019
TSDf Alt Name: Not reported
Waste Code Description: 181 - Other inorganic solid waste Organics
RCRA Code: D009
Meth Code: H01 - Transfer Station
Quantity Tons: 0.0007
Waste Quantity: 0.175
Quantity Unit: G
Additional Code 1: Not reported
Additional Code 2: Not reported
Additional Code 3: Not reported
Additional Code 4: Not reported
Additional Code 5: Not reported

Shipment Date: 20000313
Creation Date: 5/23/2000 0:00:00
Receipt Date: 20000317
Manifest ID: 99702767
Trans EPA ID: CAL000190216
Trans Name: Not reported
Trans 2 EPA ID: Not reported
Trans 2 Name: Not reported
TSDf EPA ID: CAD028409019
Trans Name: Not reported
TSDf Alt EPA ID: CAD028409019
TSDf Alt Name: Not reported
Waste Code Description: 212 - Oxygenated solvents (acetone, butanol, ethyl acetate, etc.
RCRA Code: D001
Meth Code: H01 - Transfer Station
Quantity Tons: 0.0165
Waste Quantity: 5
Quantity Unit: G
Additional Code 1: Not reported
Additional Code 2: Not reported
Additional Code 3: Not reported

Map ID
Direction
Distance
Elevation

MAP FINDINGS

Site

Database(s)

EDR ID Number
EPA ID Number

WESTERN DENTAL SERVICES INC (Continued)

S113082210

Additional Code 4: Not reported
Additional Code 5: Not reported

Additional Info:

Year: 2007
Gen EPA ID: CAL000149160

Shipment Date: 20071009
Creation Date: 1/8/2008 18:31:04
Receipt Date: 20071023
Manifest ID: 002371420JJK
Trans EPA ID: CAL000827859
Trans Name: ETS A DIVISION OF STERICYLE INC
Trans 2 EPA ID: CAL000827859
Trans 2 Name: ETS A DIVISION OF STERICYLE INC
TSDf EPA ID: CAD028409019
Trans Name: CROSBY & OVERTON
TSDf Alt EPA ID: Not reported
TSDf Alt Name: Not reported
Waste Code Description: 343 - Unspecified organic liquid mixture
RCRA Code: D001
Meth Code: H061 - Fuel Blending Prior To Energy Recovery At Another Site
Quantity Tons: 0.017
Waste Quantity: 5
Quantity Unit: G
Additional Code 1: Not reported
Additional Code 2: Not reported
Additional Code 3: Not reported
Additional Code 4: Not reported
Additional Code 5: Not reported

Shipment Date: 20070720
Creation Date: 12/10/2007 18:30:07
Receipt Date: 20070731
Manifest ID: 002371217JJK
Trans EPA ID: CAL000827859
Trans Name: ETS A DIVISION OF STERICYCLE INC
Trans 2 EPA ID: CAL000827859
Trans 2 Name: ETS A DIVISION OF STERICYCLE INC
TSDf EPA ID: CAD028409019
Trans Name: CROSBY & OVERTON
TSDf Alt EPA ID: Not reported
TSDf Alt Name: Not reported
Waste Code Description: 223 - Unspecified oil-containing waste
RCRA Code: Not reported
Meth Code: H135 - Discharge To Sewer/Potw Or Npdes(With Prior Storage--With Or Without Treatment)

Quantity Tons: 0.01251
Waste Quantity: 3
Quantity Unit: G
Additional Code 1: Not reported
Additional Code 2: Not reported
Additional Code 3: Not reported
Additional Code 4: Not reported
Additional Code 5: Not reported

Shipment Date: 20070522

Map ID
Direction
Distance
Elevation

MAP FINDINGS

Site

Database(s)

EDR ID Number
EPA ID Number

WESTERN DENTAL SERVICES INC (Continued)

S113082210

Creation Date: 10/18/2007 18:30:31
Receipt Date: 20070529
Manifest ID: 002371012JJK
Trans EPA ID: CAL000827859
Trans Name: ETS A DIVISION STERICYCLE INC
Trans 2 EPA ID: CAL000827859
Trans 2 Name: ETS A DIVISION STERICYCLE INC
TSDf EPA ID: CAD028409019
Trans Name: CROSBY & OVERTON
TSDf Alt EPA ID: Not reported
TSDf Alt Name: Not reported
Waste Code Description: 343 - Unspecified organic liquid mixture
RCRA Code: D001
Meth Code: H061 - Fuel Blending Prior To Energy Recovery At Another Site
Quantity Tons: 0.017
Waste Quantity: 5
Quantity Unit: G
Additional Code 1: Not reported
Additional Code 2: Not reported
Additional Code 3: Not reported
Additional Code 4: Not reported
Additional Code 5: Not reported

Additional Info:

Year: 1997
Gen EPA ID: CAL000149160

Shipment Date: 19970924
Creation Date: 7/23/1998 0:00:00
Receipt Date: 19970926
Manifest ID: 96769294
Trans EPA ID: CAD020763751
Trans Name: Not reported
Trans 2 EPA ID: Not reported
Trans 2 Name: Not reported
TSDf EPA ID: CAD050806850
Trans Name: Not reported
TSDf Alt EPA ID: CAD050806850
TSDf Alt Name: Not reported
Waste Code Description: 725 - Liquids with mercury > 20 mg/l
RCRA Code: D009
Meth Code: - Not reported
Quantity Tons: 0.0005
Waste Quantity: 0.125
Quantity Unit: G
Additional Code 1: Not reported
Additional Code 2: Not reported
Additional Code 3: Not reported
Additional Code 4: Not reported
Additional Code 5: Not reported

Shipment Date: 19970924
Creation Date: 7/23/1998 0:00:00
Receipt Date: 19970926
Manifest ID: 96800029
Trans EPA ID: CAD020763751
Trans Name: Not reported

Map ID
Direction
Distance
Elevation

MAP FINDINGS

Site

Database(s)

EDR ID Number
EPA ID Number

WESTERN DENTAL SERVICES INC (Continued)

S113082210

Trans 2 EPA ID: Not reported
Trans 2 Name: Not reported
TSDf EPA ID: CAD000088252
Trans Name: Not reported
TSDf Alt EPA ID: CAD000088252
TSDf Alt Name: Not reported
Waste Code Description: 343 - Unspecified organic liquid mixture
RCRA Code: D001
Meth Code: H01 - Transfer Station
Quantity Tons: 0.0068
Waste Quantity: 2
Quantity Unit: G
Additional Code 1: Not reported
Additional Code 2: Not reported
Additional Code 3: Not reported
Additional Code 4: Not reported
Additional Code 5: Not reported

Shipment Date: 19970924
Creation Date: 7/23/1998 0:00:00
Receipt Date: 19970926
Manifest ID: 96769294
Trans EPA ID: CAD020763751
Trans Name: Not reported
Trans 2 EPA ID: Not reported
Trans 2 Name: Not reported
TSDf EPA ID: CAD050806850
Trans Name: Not reported
TSDf Alt EPA ID: CAD050806850
TSDf Alt Name: Not reported
Waste Code Description: - Not reported
RCRA Code: Not reported
Meth Code: H01 - Transfer Station
Quantity Tons: 0
Waste Quantity: 0
Quantity Unit: Not reported
Additional Code 1: Not reported
Additional Code 2: Not reported
Additional Code 3: Not reported
Additional Code 4: Not reported
Additional Code 5: Not reported

Shipment Date: 19970731
Creation Date: 12/4/1997 0:00:00
Receipt Date: 19970801
Manifest ID: 96799752
Trans EPA ID: CAD020763751
Trans Name: Not reported
Trans 2 EPA ID: Not reported
Trans 2 Name: Not reported
TSDf EPA ID: CAD000088252
Trans Name: Not reported
TSDf Alt EPA ID: Not reported
TSDf Alt Name: Not reported
Waste Code Description: 343 - Unspecified organic liquid mixture
RCRA Code: D001
Meth Code: H01 - Transfer Station

Map ID
Direction
Distance
Elevation

MAP FINDINGS

Site

Database(s)

EDR ID Number
EPA ID Number

WESTERN DENTAL SERVICES INC (Continued)

S113082210

Quantity Tons:	0.0034
Waste Quantity:	1
Quantity Unit:	G
Additional Code 1:	Not reported
Additional Code 2:	Not reported
Additional Code 3:	Not reported
Additional Code 4:	Not reported
Additional Code 5:	Not reported
Shipment Date:	19970708
Creation Date:	12/4/1997 0:00:00
Receipt Date:	19970711
Manifest ID:	96799742
Trans EPA ID:	CAD020763751
Trans Name:	Not reported
Trans 2 EPA ID:	Not reported
Trans 2 Name:	Not reported
TSDf EPA ID:	CAD000088252
Trans Name:	Not reported
TSDf Alt EPA ID:	Not reported
TSDf Alt Name:	Not reported
Waste Code Description:	343 - Unspecified organic liquid mixture
RCRA Code:	D001
Meth Code:	H01 - Transfer Station
Quantity Tons:	0.0034
Waste Quantity:	1
Quantity Unit:	G
Additional Code 1:	Not reported
Additional Code 2:	Not reported
Additional Code 3:	Not reported
Additional Code 4:	Not reported
Additional Code 5:	Not reported
Shipment Date:	19970616
Creation Date:	12/4/1997 0:00:00
Receipt Date:	19970624
Manifest ID:	96647477
Trans EPA ID:	CAD020763751
Trans Name:	Not reported
Trans 2 EPA ID:	Not reported
Trans 2 Name:	Not reported
TSDf EPA ID:	CAD000088252
Trans Name:	Not reported
TSDf Alt EPA ID:	Not reported
TSDf Alt Name:	Not reported
Waste Code Description:	343 - Unspecified organic liquid mixture
RCRA Code:	D001
Meth Code:	H01 - Transfer Station
Quantity Tons:	0.0034
Waste Quantity:	1
Quantity Unit:	G
Additional Code 1:	Not reported
Additional Code 2:	Not reported
Additional Code 3:	Not reported
Additional Code 4:	Not reported
Additional Code 5:	Not reported

Map ID
Direction
Distance
Elevation

MAP FINDINGS

Site

Database(s)

EDR ID Number
EPA ID Number

WESTERN DENTAL SERVICES INC (Continued)

S113082210

Shipment Date: 19970523
Creation Date: 7/17/1997 0:00:00
Receipt Date: 19970527
Manifest ID: 96866273
Trans EPA ID: CAD020763751
Trans Name: Not reported
Trans 2 EPA ID: Not reported
Trans 2 Name: Not reported
TSDf EPA ID: CAD000088252
Trans Name: Not reported
TSDf Alt EPA ID: Not reported
TSDf Alt Name: Not reported
Waste Code Description: 343 - Unspecified organic liquid mixture
RCRA Code: D001
Meth Code: H01 - Transfer Station
Quantity Tons: 0.0034
Waste Quantity: 1
Quantity Unit: G
Additional Code 1: Not reported
Additional Code 2: Not reported
Additional Code 3: Not reported
Additional Code 4: Not reported
Additional Code 5: Not reported

Shipment Date: 19970423
Creation Date: 6/26/1997 0:00:00
Receipt Date: 19970425
Manifest ID: 96647450
Trans EPA ID: CAD020763751
Trans Name: Not reported
Trans 2 EPA ID: Not reported
Trans 2 Name: Not reported
TSDf EPA ID: CAD000088252
Trans Name: Not reported
TSDf Alt EPA ID: Not reported
TSDf Alt Name: Not reported
Waste Code Description: 343 - Unspecified organic liquid mixture
RCRA Code: D001
Meth Code: H01 - Transfer Station
Quantity Tons: 0.0068
Waste Quantity: 2
Quantity Unit: G
Additional Code 1: Not reported
Additional Code 2: Not reported
Additional Code 3: Not reported
Additional Code 4: Not reported
Additional Code 5: Not reported

Shipment Date: 19970318
Creation Date: 6/26/1997 0:00:00
Receipt Date: 19970320
Manifest ID: 96647312
Trans EPA ID: CAD020763751
Trans Name: Not reported
Trans 2 EPA ID: Not reported
Trans 2 Name: Not reported
TSDf EPA ID: CAD000088252

Map ID
Direction
Distance
Elevation

MAP FINDINGS

Site

Database(s)

EDR ID Number
EPA ID Number

WESTERN DENTAL SERVICES INC (Continued)

S113082210

Trans Name: Not reported
TSDf Alt EPA ID: CAD000088252
TSDf Alt Name: Not reported
Waste Code Description: 343 - Unspecified organic liquid mixture
RCRA Code: D001
Meth Code: H01 - Transfer Station
Quantity Tons: 0.0068
Waste Quantity: 2
Quantity Unit: G
Additional Code 1: Not reported
Additional Code 2: Not reported
Additional Code 3: Not reported
Additional Code 4: Not reported
Additional Code 5: Not reported

Shipment Date: 19970210
Creation Date: 5/30/1997 0:00:00
Receipt Date: 19970219
Manifest ID: 96647949
Trans EPA ID: CAD020763751
Trans Name: Not reported
Trans 2 EPA ID: Not reported
Trans 2 Name: Not reported
TSDf EPA ID: CAD000088252
Trans Name: Not reported
TSDf Alt EPA ID: Not reported
TSDf Alt Name: Not reported
Waste Code Description: 343 - Unspecified organic liquid mixture
RCRA Code: D001
Meth Code: H01 - Transfer Station
Quantity Tons: 0.0034
Waste Quantity: 1
Quantity Unit: G
Additional Code 1: Not reported
Additional Code 2: Not reported
Additional Code 3: Not reported
Additional Code 4: Not reported
Additional Code 5: Not reported

Additional Info:

Year: 2014
Gen EPA ID: CAL000149160

Shipment Date: 20140521
Creation Date: 11/12/2014 22:15:05
Receipt Date: 20140609
Manifest ID: 011742833JJK
Trans EPA ID: CAL000379113
Trans Name: MEDASEND
Trans 2 EPA ID: CAR000241448
Trans 2 Name: ENVIRONMENTAL & CHEMICAL CONSULTING INC
TSDf EPA ID: Not reported
Trans Name: Not reported
TSDf Alt EPA ID: 19-IV-70-10
TSDf Alt Name: PRO AMBIENTE SA DE CV (PLANTA NORESTE)
Waste Code Description: 551 - Laboratory waste chemicals 561 Detergent and soap
RCRA Code: D001

Map ID
Direction
Distance
Elevation

MAP FINDINGS

Site

Database(s)

EDR ID Number
EPA ID Number

WESTERN DENTAL SERVICES INC (Continued)

S113082210

Meth Code: H050 - Energy Recovery At This Site--Use As Fuel(Includes On-Site Fuel Blending)
Quantity Tons: 0.02085
Waste Quantity: 5
Quantity Unit: G
Additional Code 1: Not reported
Additional Code 2: Not reported
Additional Code 3: Not reported
Additional Code 4: Not reported
Additional Code 5: Not reported

Additional Info:
Year: 2015
Gen EPA ID: CAL000149160

Shipment Date: 20150428
Creation Date: 11/5/2015 22:15:08
Receipt Date: 20150512
Manifest ID: 014001039JJK
Trans EPA ID: CAL000379113
Trans Name: MEDASEND BIOMEDICAL
Trans 2 EPA ID: CAR000241448
Trans 2 Name: ECC
TSDf EPA ID: Not reported
Trans Name: Not reported
TSDf Alt EPA ID: MXC130619001
TSDf Alt Name: RECICLADORA TEMARRY DE MEXICO SA DE CV
Waste Code Description: 551 - Laboratory waste chemicals 561 Detergent and soap
RCRA Code: D001
Meth Code: H020 - Solvents Recovery
Quantity Tons: 0.02085
Waste Quantity: 5
Quantity Unit: G
Additional Code 1: Not reported
Additional Code 2: Not reported
Additional Code 3: Not reported
Additional Code 4: Not reported
Additional Code 5: Not reported

Additional Info:
Year: 2012
Gen EPA ID: CAL000149160

Shipment Date: 20120302
Creation Date: Not reported
Receipt Date: Not reported
Manifest ID: 005085875FLE
Trans EPA ID: CAD980891352
Trans Name: STERICYCLE INC
Trans 2 EPA ID: MNS000110924
Trans 2 Name: STERICYCLE SPECIALTY WASTE SOLUTIONS INC
TSDf EPA ID: CAD044429835
Trans Name: CLEAN HARBORS WILMINGTON LLC
TSDf Alt EPA ID: Not reported
TSDf Alt Name: Not reported
Waste Code Description: 343 - Unspecified organic liquid mixture

Map ID
 Direction
 Distance
 Elevation

MAP FINDINGS

Site

Database(s)

EDR ID Number
 EPA ID Number

WESTERN DENTAL SERVICES INC (Continued)

S113082210

RCRA Code:	Not reported
Meth Code:	H039 - Other Recovery Of Reclamation For Reuse Including Acid Regeneration, Organics Recovery Ect
Quantity Tons:	4.675
Waste Quantity:	1375
Quantity Unit:	G
Additional Code 1:	Not reported
Additional Code 2:	Not reported
Additional Code 3:	Not reported
Additional Code 4:	Not reported
Additional Code 5:	Not reported
Shipment Date:	20120302
Creation Date:	Not reported
Receipt Date:	Not reported
Manifest ID:	005085875FLE
Trans EPA ID:	CAD980891352
Trans Name:	STERICYCLE INC
Trans 2 EPA ID:	MNS000110924
Trans 2 Name:	STERICYCLE SPECIALTY WASTE SOLUTIONS INC
TSDf EPA ID:	CAD044429835
Trans Name:	CLEAN HARBORS WILMINGTON LLC
TSDf Alt EPA ID:	Not reported
TSDf Alt Name:	Not reported
Waste Code Description:	343 - Unspecified organic liquid mixture
RCRA Code:	Not reported
Meth Code:	H039 - Other Recovery Of Reclamation For Reuse Including Acid Regeneration, Organics Recovery Ect
Quantity Tons:	0.935
Waste Quantity:	275
Quantity Unit:	G
Additional Code 1:	Not reported
Additional Code 2:	Not reported
Additional Code 3:	Not reported
Additional Code 4:	Not reported
Additional Code 5:	Not reported
Shipment Date:	20120302
Creation Date:	5/4/2012 20:30:09
Receipt Date:	20120314
Manifest ID:	005085875FLE
Trans EPA ID:	CAD980891352
Trans Name:	STERICYCLE INC
Trans 2 EPA ID:	MNS000110924
Trans 2 Name:	STERICYCLE SPECIALTY WASTE SOLUTIONS INC
TSDf EPA ID:	CAD044429835
Trans Name:	CLEAN HARBORS WILMINGTON LLC
TSDf Alt EPA ID:	Not reported
TSDf Alt Name:	Not reported
Waste Code Description:	343 - Unspecified organic liquid mixture
RCRA Code:	D001
Meth Code:	H141 - Storage, Bulking, And/Or Transfer Off Site--No Treatment/Reovery (H010-H129) Or (H131-H135)
Quantity Tons:	0.017
Waste Quantity:	5
Quantity Unit:	G
Additional Code 1:	Not reported

Map ID
Direction
Distance
Elevation

MAP FINDINGS

Site

Database(s)

EDR ID Number
EPA ID Number

WESTERN DENTAL SERVICES INC (Continued)

S113082210

Additional Code 2:	Not reported
Additional Code 3:	Not reported
Additional Code 4:	Not reported
Additional Code 5:	Not reported
Shipment Date:	20120302
Creation Date:	Not reported
Receipt Date:	Not reported
Manifest ID:	005085875FLE
Trans EPA ID:	CAD980891352
Trans Name:	STERICYCLE INC
Trans 2 EPA ID:	MNS000110924
Trans 2 Name:	STERICYCLE SPECIALTY WASTE SOLUTIONS INC
TSDf EPA ID:	CAD044429835
Trans Name:	CLEAN HARBORS WILMINGTON LLC
TSDf Alt EPA ID:	Not reported
TSDf Alt Name:	Not reported
Waste Code Description:	343 - Unspecified organic liquid mixture
RCRA Code:	Not reported
Meth Code:	H039 - Other Recovery Of Reclamation For Reuse Including Acid Regeneration, Organics Recovery Ect
Quantity Tons:	1.87
Waste Quantity:	550
Quantity Unit:	G
Additional Code 1:	Not reported
Additional Code 2:	Not reported
Additional Code 3:	Not reported
Additional Code 4:	Not reported
Additional Code 5:	Not reported
Shipment Date:	20120302
Creation Date:	Not reported
Receipt Date:	Not reported
Manifest ID:	005085875FLE
Trans EPA ID:	CAD980891352
Trans Name:	STERICYCLE INC
Trans 2 EPA ID:	MNS000110924
Trans 2 Name:	STERICYCLE SPECIALTY WASTE SOLUTIONS INC
TSDf EPA ID:	CAD044429835
Trans Name:	CLEAN HARBORS WILMINGTON LLC
TSDf Alt EPA ID:	Not reported
TSDf Alt Name:	Not reported
Waste Code Description:	135 - Unspecified aqueous solution
RCRA Code:	Not reported
Meth Code:	H039 - Other Recovery Of Reclamation For Reuse Including Acid Regeneration, Organics Recovery Ect
Quantity Tons:	1.155
Waste Quantity:	275
Quantity Unit:	G
Additional Code 1:	Not reported
Additional Code 2:	Not reported
Additional Code 3:	Not reported
Additional Code 4:	Not reported
Additional Code 5:	Not reported
Shipment Date:	20120302
Creation Date:	Not reported

Map ID
Direction
Distance
Elevation

MAP FINDINGS

Site

Database(s)

EDR ID Number
EPA ID Number

WESTERN DENTAL SERVICES INC (Continued)

S113082210

Receipt Date: Not reported
Manifest ID: 005085875FLE
Trans EPA ID: CAD980891352
Trans Name: STERICYCLE INC
Trans 2 EPA ID: MNS000110924
Trans 2 Name: STERICYCLE SPECIALTY WASTE SOLUTIONS INC
TSDf EPA ID: CAD044429835
Trans Name: CLEAN HARBORS WILMINGTON LLC
TSDf Alt EPA ID: Not reported
TSDf Alt Name: Not reported
Waste Code Description: 343 - Unspecified organic liquid mixture
RCRA Code: Not reported
Meth Code: H039 - Other Recovery Of Reclamation For Reuse Including Acid
Regeneration, Organics Recovery Ect

Quantity Tons: 2.805
Waste Quantity: 825
Quantity Unit: G
Additional Code 1: Not reported
Additional Code 2: Not reported
Additional Code 3: Not reported
Additional Code 4: Not reported
Additional Code 5: Not reported

Additional Info:
Year: 1996
Gen EPA ID: CAL000149160

Shipment Date: 19961220
Creation Date: 6/26/1997 0:00:00
Receipt Date: 19961226
Manifest ID: 96517924
Trans EPA ID: CAD020763751
Trans Name: Not reported
Trans 2 EPA ID: Not reported
Trans 2 Name: Not reported
TSDf EPA ID: CAD000088252
Trans Name: Not reported
TSDf Alt EPA ID: CAD000088252
TSDf Alt Name: Not reported
Waste Code Description: 343 - Unspecified organic liquid mixture
RCRA Code: D001
Meth Code: H01 - Transfer Station
Quantity Tons: 0.0068
Waste Quantity: 2
Quantity Unit: G
Additional Code 1: Not reported
Additional Code 2: Not reported
Additional Code 3: Not reported
Additional Code 4: Not reported
Additional Code 5: Not reported

Shipment Date: 19961125
Creation Date: 5/21/1997 0:00:00
Receipt Date: 19961127
Manifest ID: 96517851
Trans EPA ID: CAD020763751
Trans Name: Not reported

Map ID
Direction
Distance
Elevation

MAP FINDINGS

Site

Database(s)

EDR ID Number
EPA ID Number

WESTERN DENTAL SERVICES INC (Continued)

S113082210

Trans 2 EPA ID: Not reported
Trans 2 Name: Not reported
TSDf EPA ID: CAD000088252
Trans Name: Not reported
TSDf Alt EPA ID: Not reported
TSDf Alt Name: Not reported
Waste Code Description: 343 - Unspecified organic liquid mixture
RCRA Code: D001
Meth Code: H01 - Transfer Station
Quantity Tons: 0.0068
Waste Quantity: 2
Quantity Unit: G
Additional Code 1: Not reported
Additional Code 2: Not reported
Additional Code 3: Not reported
Additional Code 4: Not reported
Additional Code 5: Not reported

Shipment Date: 19961021
Creation Date: 5/21/1997 0:00:00
Receipt Date: 19961025
Manifest ID: 96517702
Trans EPA ID: CAD020763751
Trans Name: Not reported
Trans 2 EPA ID: Not reported
Trans 2 Name: Not reported
TSDf EPA ID: CAD000088252
Trans Name: Not reported
TSDf Alt EPA ID: Not reported
TSDf Alt Name: Not reported
Waste Code Description: 343 - Unspecified organic liquid mixture
RCRA Code: D001
Meth Code: H01 - Transfer Station
Quantity Tons: 0.0034
Waste Quantity: 1
Quantity Unit: G
Additional Code 1: Not reported
Additional Code 2: Not reported
Additional Code 3: Not reported
Additional Code 4: Not reported
Additional Code 5: Not reported

Shipment Date: 19960926
Creation Date: 6/26/1997 0:00:00
Receipt Date: 19961002
Manifest ID: 96517674
Trans EPA ID: CAD020763751
Trans Name: Not reported
Trans 2 EPA ID: Not reported
Trans 2 Name: Not reported
TSDf EPA ID: CAD000088252
Trans Name: Not reported
TSDf Alt EPA ID: CAD000088252
TSDf Alt Name: Not reported
Waste Code Description: 343 - Unspecified organic liquid mixture
RCRA Code: D001
Meth Code: H01 - Transfer Station

Map ID
Direction
Distance
Elevation

MAP FINDINGS

Site

Database(s)

EDR ID Number
EPA ID Number

WESTERN DENTAL SERVICES INC (Continued)

S113082210

Quantity Tons:	0.0068
Waste Quantity:	2
Quantity Unit:	G
Additional Code 1:	Not reported
Additional Code 2:	Not reported
Additional Code 3:	Not reported
Additional Code 4:	Not reported
Additional Code 5:	Not reported
Shipment Date:	19960819
Creation Date:	5/30/1997 0:00:00
Receipt Date:	19960826
Manifest ID:	96517405
Trans EPA ID:	CAD020763751
Trans Name:	Not reported
Trans 2 EPA ID:	Not reported
Trans 2 Name:	Not reported
TSDf EPA ID:	CAD000088252
Trans Name:	Not reported
TSDf Alt EPA ID:	Not reported
TSDf Alt Name:	Not reported
Waste Code Description:	343 - Unspecified organic liquid mixture
RCRA Code:	D001
Meth Code:	H01 - Transfer Station
Quantity Tons:	0.0034
Waste Quantity:	1
Quantity Unit:	G
Additional Code 1:	Not reported
Additional Code 2:	Not reported
Additional Code 3:	Not reported
Additional Code 4:	Not reported
Additional Code 5:	Not reported
Shipment Date:	19960802
Creation Date:	5/20/1997 0:00:00
Receipt Date:	19960808
Manifest ID:	96220363
Trans EPA ID:	CAD020763751
Trans Name:	Not reported
Trans 2 EPA ID:	Not reported
Trans 2 Name:	Not reported
TSDf EPA ID:	CAD000088252
Trans Name:	Not reported
TSDf Alt EPA ID:	Not reported
TSDf Alt Name:	Not reported
Waste Code Description:	343 - Unspecified organic liquid mixture
RCRA Code:	D001
Meth Code:	H01 - Transfer Station
Quantity Tons:	0.0068
Waste Quantity:	2
Quantity Unit:	G
Additional Code 1:	Not reported
Additional Code 2:	Not reported
Additional Code 3:	Not reported
Additional Code 4:	Not reported
Additional Code 5:	Not reported

Map ID
Direction
Distance
Elevation

MAP FINDINGS

Site

Database(s)

EDR ID Number
EPA ID Number

WESTERN DENTAL SERVICES INC (Continued)

S113082210

Shipment Date: 19960702
Creation Date: 5/30/1997 0:00:00
Receipt Date: 19960705
Manifest ID: 96220204
Trans EPA ID: CAD020763751
Trans Name: Not reported
Trans 2 EPA ID: Not reported
Trans 2 Name: Not reported
TSDf EPA ID: CAD000088252
Trans Name: Not reported
TSDf Alt EPA ID: Not reported
TSDf Alt Name: Not reported
Waste Code Description: 343 - Unspecified organic liquid mixture
RCRA Code: D001
Meth Code: H01 - Transfer Station
Quantity Tons: 0.0034
Waste Quantity: 1
Quantity Unit: G
Additional Code 1: Not reported
Additional Code 2: Not reported
Additional Code 3: Not reported
Additional Code 4: Not reported
Additional Code 5: Not reported

Shipment Date: 19960611
Creation Date: 5/30/1997 0:00:00
Receipt Date: 19960612
Manifest ID: 96219934
Trans EPA ID: CAD020763751
Trans Name: Not reported
Trans 2 EPA ID: Not reported
Trans 2 Name: Not reported
TSDf EPA ID: CAD000088252
Trans Name: Not reported
TSDf Alt EPA ID: Not reported
TSDf Alt Name: Not reported
Waste Code Description: 343 - Unspecified organic liquid mixture
RCRA Code: D001
Meth Code: H01 - Transfer Station
Quantity Tons: 0.0068
Waste Quantity: 2
Quantity Unit: G
Additional Code 1: Not reported
Additional Code 2: Not reported
Additional Code 3: Not reported
Additional Code 4: Not reported
Additional Code 5: Not reported

Shipment Date: 19960507
Creation Date: 10/29/1996 0:00:00
Receipt Date: 19960514
Manifest ID: 96219870
Trans EPA ID: CAD020763751
Trans Name: Not reported
Trans 2 EPA ID: Not reported
Trans 2 Name: Not reported
TSDf EPA ID: CAD000088252

Map ID
Direction
Distance
Elevation

MAP FINDINGS

Site

Database(s)

EDR ID Number
EPA ID Number

WESTERN DENTAL SERVICES INC (Continued)

S113082210

Trans Name: Not reported
TSDf Alt EPA ID: Not reported
TSDf Alt Name: Not reported
Waste Code Description: 343 - Unspecified organic liquid mixture
RCRA Code: D001
Meth Code: H01 - Transfer Station
Quantity Tons: 0.0068
Waste Quantity: 2
Quantity Unit: G
Additional Code 1: Not reported
Additional Code 2: Not reported
Additional Code 3: Not reported
Additional Code 4: Not reported
Additional Code 5: Not reported

Shipment Date: 19960409
Creation Date: 10/4/1996 0:00:00
Receipt Date: 19960412
Manifest ID: 96219749
Trans EPA ID: CAD020763751
Trans Name: Not reported
Trans 2 EPA ID: Not reported
Trans 2 Name: Not reported
TSDf EPA ID: CAD000088252
Trans Name: Not reported
TSDf Alt EPA ID: Not reported
TSDf Alt Name: Not reported
Waste Code Description: 343 - Unspecified organic liquid mixture
RCRA Code: D001
Meth Code: H01 - Transfer Station
Quantity Tons: 0.0068
Waste Quantity: 2
Quantity Unit: G
Additional Code 1: Not reported
Additional Code 2: Not reported
Additional Code 3: Not reported
Additional Code 4: Not reported
Additional Code 5: Not reported

Additional Info:
Year: 2013
Gen EPA ID: CAL000149160

Shipment Date: 20130426
Creation Date: 7/15/2013 22:15:07
Receipt Date: 20130503
Manifest ID: 006026379FLE
Trans EPA ID: CAD980891352
Trans Name: STERICYCLE, INC.
Trans 2 EPA ID: MNS000110924
Trans 2 Name: STERICYCLE SPECIALTY WASTE SOLUTIONS, INC.
TSDf EPA ID: CAD044429835
Trans Name: CLEAN HARBORS WILMINGTON, LLC
TSDf Alt EPA ID: Not reported
TSDf Alt Name: Not reported
Waste Code Description: 343 - Unspecified organic liquid mixture
RCRA Code: D001

Map ID
Direction
Distance
Elevation

MAP FINDINGS

Site

Database(s)

EDR ID Number
EPA ID Number

WESTERN DENTAL SERVICES INC (Continued)

S113082210

Meth Code: H141 - Storage, Bulking, And/Or Transfer Off Site--No Treatment/Reovery (H010-H129) Or (H131-H135)
Quantity Tons: 0.017
Waste Quantity: 5
Quantity Unit: G
Additional Code 1: Not reported
Additional Code 2: Not reported
Additional Code 3: Not reported
Additional Code 4: Not reported
Additional Code 5: Not reported

Additional Info:
Year: 2006
Gen EPA ID: CAL000149160

Shipment Date: 20061010
Creation Date: 3/30/2007 13:31:52
Receipt Date: 20061016
Manifest ID: 001336515JJK
Trans EPA ID: CAL000827859
Trans Name: ETS A DIVISION OF STERICYCLE INC
Trans 2 EPA ID: Not reported
Trans 2 Name: Not reported
TSDf EPA ID: CAL000175030
Trans Name: IONIZATION RESEARCH/ECOSOLUTIONS
TSDf Alt EPA ID: Not reported
TSDf Alt Name: Not reported
Waste Code Description: 343 - Unspecified organic liquid mixture
RCRA Code: D001
Meth Code: H141 - Storage, Bulking, And/Or Transfer Off Site--No Treatment/Reovery (H010-H129) Or (H131-H135)
Quantity Tons: 0.0034
Waste Quantity: 1
Quantity Unit: G
Additional Code 1: Not reported
Additional Code 2: Not reported
Additional Code 3: Not reported
Additional Code 4: Not reported
Additional Code 5: Not reported

Shipment Date: 20060425
Creation Date: 7/29/2006 18:33:20
Receipt Date: 20060501
Manifest ID: 24427364
Trans EPA ID: CAL000827859
Trans Name: ETS A DIVISION OF STERICYCLE INC
Trans 2 EPA ID: Not reported
Trans 2 Name: Not reported
TSDf EPA ID: CAL000175030
Trans Name: ECO SOLUTIONS A DIVISION OF STERICYCLE INC
TSDf Alt EPA ID: CAL000175030
TSDf Alt Name: Not reported
Waste Code Description: 212 - Oxygenated solvents (acetone, butanol, ethyl acetate, etc.
RCRA Code: D001
Meth Code: - Not reported
Quantity Tons: 0.0165
Waste Quantity: 5

Map ID
Direction
Distance
Elevation

MAP FINDINGS

Site

Database(s)

EDR ID Number
EPA ID Number

WESTERN DENTAL SERVICES INC (Continued)

S113082210

Quantity Unit: G
Additional Code 1: Not reported
Additional Code 2: Not reported
Additional Code 3: Not reported
Additional Code 4: Not reported
Additional Code 5: Not reported

Additional Info:

Year: 2005
Gen EPA ID: CAL000149160

Shipment Date: 20051206
Creation Date: 1/4/2007 18:30:12
Receipt Date: 20051212
Manifest ID: 24429152
Trans EPA ID: CAL000827859
Trans Name: ETS A DIVISION OF STERICYLE IN
Trans 2 EPA ID: Not reported
Trans 2 Name: Not reported
TSDf EPA ID: CAL000175030
Trans Name: ECO SOLUTIONS A DIVISION OF STERICYCLE INC
TSDf Alt EPA ID: CAL000175030
TSDf Alt Name: Not reported
Waste Code Description: 212 - Oxygenated solvents (acetone, butanol, ethyl acetate, etc.
RCRA Code: D001
Meth Code: H01 - Transfer Station
Quantity Tons: 0.0165
Waste Quantity: 5
Quantity Unit: G
Additional Code 1: Not reported
Additional Code 2: Not reported
Additional Code 3: Not reported
Additional Code 4: Not reported
Additional Code 5: Not reported

Shipment Date: 20050719
Creation Date: 10/12/2005 18:35:03
Receipt Date: 20050725
Manifest ID: 24283902
Trans EPA ID: CAL000827859
Trans Name: ETS A DIVISION OF STERICYLE IN
Trans 2 EPA ID: Not reported
Trans 2 Name: Not reported
TSDf EPA ID: CAL000175030
Trans Name: ECO SOLUTIONS A DIVISION OF STERICYCLE INC
TSDf Alt EPA ID: CAL000175030
TSDf Alt Name: Not reported
Waste Code Description: 223 - Unspecified oil-containing waste
RCRA Code: Not reported
Meth Code: H01 - Transfer Station
Quantity Tons: 0.02085
Waste Quantity: 5
Quantity Unit: G
Additional Code 1: Not reported
Additional Code 2: Not reported
Additional Code 3: Not reported
Additional Code 4: Not reported

Map ID
Direction
Distance
Elevation

MAP FINDINGS

Site

Database(s)

EDR ID Number
EPA ID Number

WESTERN DENTAL SERVICES INC (Continued)

S113082210

Additional Code 5:	Not reported
Shipment Date:	20050621
Creation Date:	10/11/2005 18:31:29
Receipt Date:	20050627
Manifest ID:	24283907
Trans EPA ID:	CAL000827859
Trans Name:	ETS A DIVISION OF STERICYLE IN
Trans 2 EPA ID:	Not reported
Trans 2 Name:	Not reported
TSDf EPA ID:	CAL000175030
Trans Name:	ECO SOLUTIONS A DIVISION OF STERICYLE INC
TSDf Alt EPA ID:	CAL000175030
TSDf Alt Name:	Not reported
Waste Code Description:	212 - Oxygenated solvents (acetone, butanol, ethyl acetate, etc.
RCRA Code:	D001
Meth Code:	H01 - Transfer Station
Quantity Tons:	0.0165
Waste Quantity:	5
Quantity Unit:	G
Additional Code 1:	Not reported
Additional Code 2:	Not reported
Additional Code 3:	Not reported
Additional Code 4:	Not reported
Additional Code 5:	Not reported
Additional Info:	
Year:	1999
Gen EPA ID:	CAL000149160
Shipment Date:	19990610
Creation Date:	8/19/1999 0:00:00
Receipt Date:	19990616
Manifest ID:	99253245
Trans EPA ID:	CAL000827859
Trans Name:	Not reported
Trans 2 EPA ID:	CAD028409019
Trans 2 Name:	Not reported
TSDf EPA ID:	CAD028409019
Trans Name:	Not reported
TSDf Alt EPA ID:	CAD028409019
TSDf Alt Name:	Not reported
Waste Code Description:	212 - Oxygenated solvents (acetone, butanol, ethyl acetate, etc.
RCRA Code:	D001
Meth Code:	H01 - Transfer Station
Quantity Tons:	0.0165
Waste Quantity:	5
Quantity Unit:	G
Additional Code 1:	Not reported
Additional Code 2:	Not reported
Additional Code 3:	Not reported
Additional Code 4:	Not reported
Additional Code 5:	Not reported
Shipment Date:	19990610
Creation Date:	8/19/1999 0:00:00
Receipt Date:	19990616

Map ID
Direction
Distance
Elevation

MAP FINDINGS

Site

Database(s)

EDR ID Number
EPA ID Number

WESTERN DENTAL SERVICES INC (Continued)

S113082210

Manifest ID: 99253244
Trans EPA ID: CAL000827859
Trans Name: Not reported
Trans 2 EPA ID: CAD028409019
Trans 2 Name: Not reported
TSDf EPA ID: CAD028409019
Trans Name: Not reported
TSDf Alt EPA ID: CAD028409019
TSDf Alt Name: Not reported
Waste Code Description: 181 - Other inorganic solid waste Organics
RCRA Code: D009
Meth Code: H01 - Transfer Station
Quantity Tons: 0.0005
Waste Quantity: 0.125
Quantity Unit: G
Additional Code 1: Not reported
Additional Code 2: Not reported
Additional Code 3: Not reported
Additional Code 4: Not reported
Additional Code 5: Not reported

Additional Info:

Year: 1995
Gen EPA ID: CAL000149160

Shipment Date: 19951219
Creation Date: 7/29/1996 0:00:00
Receipt Date: 19951222
Manifest ID: 95936559
Trans EPA ID: CAD020763751
Trans Name: Not reported
Trans 2 EPA ID: Not reported
Trans 2 Name: Not reported
TSDf EPA ID: CAD000088252
Trans Name: Not reported
TSDf Alt EPA ID: Not reported
TSDf Alt Name: Not reported
Waste Code Description: 343 - Unspecified organic liquid mixture
RCRA Code: D001
Meth Code: H01 - Transfer Station
Quantity Tons: 0.0034
Waste Quantity: 1
Quantity Unit: G
Additional Code 1: Not reported
Additional Code 2: Not reported
Additional Code 3: Not reported
Additional Code 4: Not reported
Additional Code 5: Not reported

Shipment Date: 19951207
Creation Date: 7/26/1996 0:00:00
Receipt Date: 19951208
Manifest ID: 95933478
Trans EPA ID: CAD020763751
Trans Name: Not reported
Trans 2 EPA ID: Not reported
Trans 2 Name: Not reported

Map ID
Direction
Distance
Elevation

MAP FINDINGS

Site

Database(s)

EDR ID Number
EPA ID Number

WESTERN DENTAL SERVICES INC (Continued)

S113082210

TSDF EPA ID:	CAD000088252
Trans Name:	Not reported
TSDF Alt EPA ID:	Not reported
TSDF Alt Name:	Not reported
Waste Code Description:	343 - Unspecified organic liquid mixture
RCRA Code:	D001
Meth Code:	H01 - Transfer Station
Quantity Tons:	0.0068
Waste Quantity:	2
Quantity Unit:	G
Additional Code 1:	Not reported
Additional Code 2:	Not reported
Additional Code 3:	Not reported
Additional Code 4:	Not reported
Additional Code 5:	Not reported
Shipment Date:	19951026
Creation Date:	7/26/1996 0:00:00
Receipt Date:	19951027
Manifest ID:	95936357
Trans EPA ID:	CAD020763751
Trans Name:	Not reported
Trans 2 EPA ID:	Not reported
Trans 2 Name:	Not reported
TSDF EPA ID:	CAD000088252
Trans Name:	Not reported
TSDF Alt EPA ID:	Not reported
TSDF Alt Name:	Not reported
Waste Code Description:	343 - Unspecified organic liquid mixture
RCRA Code:	D001
Meth Code:	H01 - Transfer Station
Quantity Tons:	0.0102
Waste Quantity:	3
Quantity Unit:	G
Additional Code 1:	Not reported
Additional Code 2:	Not reported
Additional Code 3:	Not reported
Additional Code 4:	Not reported
Additional Code 5:	Not reported
Shipment Date:	19950928
Creation Date:	7/26/1996 0:00:00
Receipt Date:	19951003
Manifest ID:	95933627
Trans EPA ID:	CAD020763751
Trans Name:	Not reported
Trans 2 EPA ID:	CAD982433575
Trans 2 Name:	Not reported
TSDF EPA ID:	CAD981402522
Trans Name:	Not reported
TSDF Alt EPA ID:	Not reported
TSDF Alt Name:	Not reported
Waste Code Description:	541 - Photochemicals / photo processing waste
RCRA Code:	D011
Meth Code:	- Not reported
Quantity Tons:	0.0375
Waste Quantity:	9

Map ID
Direction
Distance
Elevation

MAP FINDINGS

Site

Database(s)

EDR ID Number
EPA ID Number

WESTERN DENTAL SERVICES INC (Continued)

S113082210

Quantity Unit:	G
Additional Code 1:	Not reported
Additional Code 2:	Not reported
Additional Code 3:	Not reported
Additional Code 4:	Not reported
Additional Code 5:	Not reported
Shipment Date:	19950828
Creation Date:	4/1/1996 0:00:00
Receipt Date:	19950901
Manifest ID:	95618158
Trans EPA ID:	CAD020763751
Trans Name:	Not reported
Trans 2 EPA ID:	Not reported
Trans 2 Name:	Not reported
TSDF EPA ID:	CAD000088252
Trans Name:	Not reported
TSDF Alt EPA ID:	Not reported
TSDF Alt Name:	Not reported
Waste Code Description:	343 - Unspecified organic liquid mixture
RCRA Code:	D001
Meth Code:	H01 - Transfer Station
Quantity Tons:	0.0034
Waste Quantity:	1
Quantity Unit:	G
Additional Code 1:	Not reported
Additional Code 2:	Not reported
Additional Code 3:	Not reported
Additional Code 4:	Not reported
Additional Code 5:	Not reported
Shipment Date:	19950828
Creation Date:	4/1/1996 0:00:00
Receipt Date:	19950829
Manifest ID:	95342272
Trans EPA ID:	CAD020763751
Trans Name:	Not reported
Trans 2 EPA ID:	Not reported
Trans 2 Name:	Not reported
TSDF EPA ID:	CAT080022148
Trans Name:	Not reported
TSDF Alt EPA ID:	Not reported
TSDF Alt Name:	Not reported
Waste Code Description:	141 - Off-specification, aged, or surplus inorganics
RCRA Code:	D009
Meth Code:	H01 - Transfer Station
Quantity Tons:	0.0025
Waste Quantity:	5
Quantity Unit:	P
Additional Code 1:	Not reported
Additional Code 2:	Not reported
Additional Code 3:	Not reported
Additional Code 4:	Not reported
Additional Code 5:	Not reported
Shipment Date:	19950810
Creation Date:	4/2/1996 0:00:00

Map ID
Direction
Distance
Elevation

MAP FINDINGS

Site

Database(s)

EDR ID Number
EPA ID Number

WESTERN DENTAL SERVICES INC (Continued)

S113082210

Receipt Date:	19950815
Manifest ID:	95618241
Trans EPA ID:	CAD020763751
Trans Name:	Not reported
Trans 2 EPA ID:	Not reported
Trans 2 Name:	Not reported
TSDf EPA ID:	CAD000088252
Trans Name:	Not reported
TSDf Alt EPA ID:	CAD000088252
TSDf Alt Name:	Not reported
Waste Code Description:	343 - Unspecified organic liquid mixture
RCRA Code:	D001
Meth Code:	H01 - Transfer Station
Quantity Tons:	0.0136
Waste Quantity:	4
Quantity Unit:	G
Additional Code 1:	Not reported
Additional Code 2:	Not reported
Additional Code 3:	Not reported
Additional Code 4:	Not reported
Additional Code 5:	Not reported
Shipment Date:	19950810
Creation Date:	4/2/1996 0:00:00
Receipt Date:	19950814
Manifest ID:	95617213
Trans EPA ID:	CAD020763751
Trans Name:	Not reported
Trans 2 EPA ID:	CAD982433575
Trans 2 Name:	Not reported
TSDf EPA ID:	CAD981402522
Trans Name:	Not reported
TSDf Alt EPA ID:	Not reported
TSDf Alt Name:	Not reported
Waste Code Description:	541 - Photochemicals / photo processing waste
RCRA Code:	D011
Meth Code:	- Not reported
Quantity Tons:	0.0333
Waste Quantity:	8
Quantity Unit:	G
Additional Code 1:	Not reported
Additional Code 2:	Not reported
Additional Code 3:	Not reported
Additional Code 4:	Not reported
Additional Code 5:	Not reported
Shipment Date:	19950517
Creation Date:	4/2/1996 0:00:00
Receipt Date:	19950518
Manifest ID:	95613621
Trans EPA ID:	CAD020763751
Trans Name:	Not reported
Trans 2 EPA ID:	Not reported
Trans 2 Name:	Not reported
TSDf EPA ID:	CAD000088252
Trans Name:	Not reported
TSDf Alt EPA ID:	Not reported

Map ID
Direction
Distance
Elevation

MAP FINDINGS

Site

Database(s)

EDR ID Number
EPA ID Number

WESTERN DENTAL SERVICES INC (Continued)

S113082210

TSDF Alt Name: Not reported
Waste Code Description: 343 - Unspecified organic liquid mixture
RCRA Code: D001
Meth Code: H01 - Transfer Station
Quantity Tons: 0.0034
Waste Quantity: 1
Quantity Unit: G
Additional Code 1: Not reported
Additional Code 2: Not reported
Additional Code 3: Not reported
Additional Code 4: Not reported
Additional Code 5: Not reported

Shipment Date: 19950517
Creation Date: 4/2/1996 0:00:00
Receipt Date: 19950523
Manifest ID: 95613761
Trans EPA ID: CAD020763751
Trans Name: Not reported
Trans 2 EPA ID: CAD982433575
Trans 2 Name: Not reported
TSDF EPA ID: CAD981402522
Trans Name: Not reported
TSDF Alt EPA ID: Not reported
TSDF Alt Name: Not reported
Waste Code Description: 541 - Photochemicals / photo processing waste
RCRA Code: D011
Meth Code: R01 - Recycler
Quantity Tons: 0.0083
Waste Quantity: 2
Quantity Unit: G
Additional Code 1: Not reported
Additional Code 2: Not reported
Additional Code 3: Not reported
Additional Code 4: Not reported
Additional Code 5: Not reported

Additional Info:

Year: 2008
Gen EPA ID: CAL000149160

Shipment Date: 20081013
Creation Date: 12/10/2008 18:30:18
Receipt Date: 20081021
Manifest ID: 001341315JJK
Trans EPA ID: CAL000827859
Trans Name: ETS A DIVISION OF STERICYCLE INC
Trans 2 EPA ID: CAL000827859
Trans 2 Name: ETS A DIVISION OF STERICYCLE INC
TSDF EPA ID: CAD028409019
Trans Name: CROSBY & OVERTON
TSDF Alt EPA ID: Not reported
TSDF Alt Name: Not reported
Waste Code Description: 135 - Unspecified aqueous solution
RCRA Code: Not reported
Meth Code: - Not reported
Quantity Tons: Not reported

Map ID
Direction
Distance
Elevation

MAP FINDINGS

Site

Database(s)

EDR ID Number
EPA ID Number

WESTERN DENTAL SERVICES INC (Continued)

S113082210

Waste Quantity:	Not reported
Quantity Unit:	Not reported
Additional Code 1:	Not reported
Additional Code 2:	Not reported
Additional Code 3:	Not reported
Additional Code 4:	Not reported
Additional Code 5:	Not reported
Shipment Date:	20081013
Creation Date:	12/10/2008 18:30:18
Receipt Date:	20081021
Manifest ID:	001341315JJK
Trans EPA ID:	CAL000827859
Trans Name:	ETS A DIVISION OF STERICYCLE INC
Trans 2 EPA ID:	CAL000827859
Trans 2 Name:	ETS A DIVISION OF STERICYCLE INC
TSDf EPA ID:	CAD028409019
Trans Name:	CROSBY & OVERTON
TSDf Alt EPA ID:	Not reported
TSDf Alt Name:	Not reported
Waste Code Description:	723 - Liquids with chromium (VI) > 500 mg/l
RCRA Code:	D007
Meth Code:	- Not reported
Quantity Tons:	Not reported
Waste Quantity:	Not reported
Quantity Unit:	G
Additional Code 1:	Not reported
Additional Code 2:	Not reported
Additional Code 3:	Not reported
Additional Code 4:	Not reported
Additional Code 5:	Not reported
Shipment Date:	20081013
Creation Date:	12/10/2008 18:30:18
Receipt Date:	20081021
Manifest ID:	001341315JJK
Trans EPA ID:	CAL000827859
Trans Name:	ETS A DIVISION OF STERICYCLE INC
Trans 2 EPA ID:	CAL000827859
Trans 2 Name:	ETS A DIVISION OF STERICYCLE INC
TSDf EPA ID:	CAD028409019
Trans Name:	CROSBY & OVERTON
TSDf Alt EPA ID:	Not reported
TSDf Alt Name:	Not reported
Waste Code Description:	223 - Unspecified oil-containing waste
RCRA Code:	Not reported
Meth Code:	- Not reported
Quantity Tons:	Not reported
Waste Quantity:	Not reported
Quantity Unit:	G
Additional Code 1:	Not reported
Additional Code 2:	Not reported
Additional Code 3:	Not reported
Additional Code 4:	Not reported
Additional Code 5:	Not reported
Shipment Date:	20081013

Map ID
Direction
Distance
Elevation

MAP FINDINGS

Site

Database(s)

EDR ID Number
EPA ID Number

WESTERN DENTAL SERVICES INC (Continued)

S113082210

Creation Date: 12/10/2008 18:30:18
Receipt Date: 20081021
Manifest ID: 001341315JJK
Trans EPA ID: CAL000827859
Trans Name: ETS A DIVISION OF STERICYCLE INC
Trans 2 EPA ID: CAL000827859
Trans 2 Name: ETS A DIVISION OF STERICYCLE INC
TSDf EPA ID: CAD028409019
Trans Name: CROSBY & OVERTON
TSDf Alt EPA ID: Not reported
TSDf Alt Name: Not reported
Waste Code Description: 343 - Unspecified organic liquid mixture
RCRA Code: D001
Meth Code: H061 - Fuel Blending Prior To Energy Recovery At Another Site
Quantity Tons: 0.017
Waste Quantity: 5
Quantity Unit: G
Additional Code 1: Not reported
Additional Code 2: Not reported
Additional Code 3: Not reported
Additional Code 4: Not reported
Additional Code 5: Not reported

Shipment Date: 20080617
Creation Date: 8/25/2008 18:30:08
Receipt Date: 20080624
Manifest ID: 002369771JJK
Trans EPA ID: CAL000827859
Trans Name: ETS A DIVISION OF STERICYCLE INC
Trans 2 EPA ID: CAL000827859
Trans 2 Name: ETS A DIVISION OF STERICYCLE INC
TSDf EPA ID: CAD028409019
Trans Name: CROSBY & OVERTON
TSDf Alt EPA ID: Not reported
TSDf Alt Name: Not reported
Waste Code Description: 343 - Unspecified organic liquid mixture
RCRA Code: D001
Meth Code: H061 - Fuel Blending Prior To Energy Recovery At Another Site
Quantity Tons: 0.0102
Waste Quantity: 3
Quantity Unit: G
Additional Code 1: Not reported
Additional Code 2: Not reported
Additional Code 3: Not reported
Additional Code 4: Not reported
Additional Code 5: Not reported

Shipment Date: 20080325
Creation Date: 6/5/2008 18:30:08
Receipt Date: 20080401
Manifest ID: 002369946JJK
Trans EPA ID: CAL000827859
Trans Name: ETS A DIVISION OF STERICYCLE INC
Trans 2 EPA ID: CAL000827859
Trans 2 Name: ETS A DIVISION OF STERICYCLE INC
TSDf EPA ID: CAD028409019
Trans Name: CROSBY & OVERTON

Map ID
Direction
Distance
Elevation

MAP FINDINGS

Site

Database(s)

EDR ID Number
EPA ID Number

WESTERN DENTAL SERVICES INC (Continued)

S113082210

TSDF Alt EPA ID: Not reported
TSDF Alt Name: Not reported
Waste Code Description: 343 - Unspecified organic liquid mixture
RCRA Code: D001
Meth Code: H061 - Fuel Blending Prior To Energy Recovery At Another Site
Quantity Tons: 0.017
Waste Quantity: 5
Quantity Unit: G
Additional Code 1: Not reported
Additional Code 2: Not reported
Additional Code 3: Not reported
Additional Code 4: Not reported
Additional Code 5: Not reported

Additional Info:

Year: 1994
Gen EPA ID: CAL000149160

Shipment Date: 19941222
Creation Date: 3/28/1996 0:00:00
Receipt Date: 19941223
Manifest ID: 93568675
Trans EPA ID: CAD020763751
Trans Name: Not reported
Trans 2 EPA ID: Not reported
Trans 2 Name: Not reported
TSDF EPA ID: CAD982524613
Trans Name: Not reported
TSDF Alt EPA ID: Not reported
TSDF Alt Name: Not reported
Waste Code Description: 541 - Photochemicals / photo processing waste
RCRA Code: D011
Meth Code: - Not reported
Quantity Tons: 0.0166
Waste Quantity: 4
Quantity Unit: G
Additional Code 1: Not reported
Additional Code 2: Not reported
Additional Code 3: Not reported
Additional Code 4: Not reported
Additional Code 5: Not reported

Shipment Date: 19941117
Creation Date: 3/28/1996 0:00:00
Receipt Date: 19941121
Manifest ID: 93387499
Trans EPA ID: CAD020763751
Trans Name: Not reported
Trans 2 EPA ID: Not reported
Trans 2 Name: Not reported
TSDF EPA ID: CAD982524613
Trans Name: Not reported
TSDF Alt EPA ID: Not reported
TSDF Alt Name: Not reported
Waste Code Description: 541 - Photochemicals / photo processing waste
RCRA Code: D011
Meth Code: - Not reported

Map ID
Direction
Distance
Elevation

MAP FINDINGS

Site

Database(s)

EDR ID Number
EPA ID Number

WESTERN DENTAL SERVICES INC (Continued)

S113082210

Quantity Tons: 0.0166
Waste Quantity: 4
Quantity Unit: G
Additional Code 1: Not reported
Additional Code 2: Not reported
Additional Code 3: Not reported
Additional Code 4: Not reported
Additional Code 5: Not reported

Additional Info:

Year: 2010
Gen EPA ID: CAL000149160

Shipment Date: 20101008
Creation Date: 2/8/2011 18:30:24
Receipt Date: 20101020
Manifest ID: 003172682FLE
Trans EPA ID: CAD980891352
Trans Name: STERICYCLE INC
Trans 2 EPA ID: CAD982492399
Trans 2 Name: ALL CHEMICAL DISPOSAL INC
TSDf EPA ID: CAD044429835
Trans Name: CLEAN HARBORS WILMINGTON LLC
TSDf Alt EPA ID: Not reported
TSDf Alt Name: Not reported
Waste Code Description: 343 - Unspecified organic liquid mixture
RCRA Code: D001
Meth Code: H141 - Storage, Bulking, And/Or Transfer Off Site--No Treatment/Reovery (H010-H129) Or (H131-H135)

Quantity Tons: 0.017
Waste Quantity: 5
Quantity Unit: G
Additional Code 1: Not reported
Additional Code 2: Not reported
Additional Code 3: Not reported
Additional Code 4: Not reported
Additional Code 5: Not reported

Additional Info:

Year: 2011
Gen EPA ID: CAL000149160

Shipment Date: 20110916
Creation Date: 3/12/2012 20:30:14
Receipt Date: 20110928
Manifest ID: 003561914FLE
Trans EPA ID: CAD980891352
Trans Name: STERICYCLE INC
Trans 2 EPA ID: CAD982492399
Trans 2 Name: ALL CHEMICAL DISPOSAL INC
TSDf EPA ID: CAD044429835
Trans Name: CLEAN HARBORS WILMINGTON LLC
TSDf Alt EPA ID: Not reported
TSDf Alt Name: Not reported
Waste Code Description: 343 - Unspecified organic liquid mixture
RCRA Code: D001

Map ID
Direction
Distance
Elevation

MAP FINDINGS

Site

Database(s)

EDR ID Number
EPA ID Number

WESTERN DENTAL SERVICES INC (Continued)

S113082210

Meth Code: H141 - Storage, Bulking, And/Or Transfer Off Site--No Treatment/Reovery (H010-H129) Or (H131-H135)
Quantity Tons: 0.017
Waste Quantity: 5
Quantity Unit: G
Additional Code 1: Not reported
Additional Code 2: Not reported
Additional Code 3: Not reported
Additional Code 4: Not reported
Additional Code 5: Not reported

Shipment Date: 20110304
Creation Date: 10/1/2011 18:30:39
Receipt Date: 20110323
Manifest ID: 003172684FLE
Trans EPA ID: CAD980891352
Trans Name: STERICYCLE INC
Trans 2 EPA ID: CAD982492399
Trans 2 Name: ALL CHEMICAL DISPOSAL INC
TSDf EPA ID: CAD044429835
Trans Name: CLEAN HARBORS WILMINGTON LLC
TSDf Alt EPA ID: Not reported
TSDf Alt Name: Not reported
Waste Code Description: 223 - Unspecified oil-containing waste
RCRA Code: Not reported
Meth Code: - Not reported
Quantity Tons: Not reported
Waste Quantity: Not reported
Quantity Unit: G
Additional Code 1: Not reported
Additional Code 2: Not reported
Additional Code 3: Not reported
Additional Code 4: Not reported
Additional Code 5: Not reported

Shipment Date: 20110304
Creation Date: 10/1/2011 18:30:39
Receipt Date: 20110323
Manifest ID: 003172684FLE
Trans EPA ID: CAD980891352
Trans Name: STERICYCLE INC
Trans 2 EPA ID: CAD982492399
Trans 2 Name: ALL CHEMICAL DISPOSAL INC
TSDf EPA ID: CAD044429835
Trans Name: CLEAN HARBORS WILMINGTON LLC
TSDf Alt EPA ID: Not reported
TSDf Alt Name: Not reported
Waste Code Description: 343 - Unspecified organic liquid mixture
RCRA Code: Not reported
Meth Code: - Not reported
Quantity Tons: Not reported
Waste Quantity: Not reported
Quantity Unit: G
Additional Code 1: Not reported
Additional Code 2: Not reported
Additional Code 3: Not reported
Additional Code 4: Not reported

Map ID
Direction
Distance
Elevation

MAP FINDINGS

Site

Database(s)

EDR ID Number
EPA ID Number

WESTERN DENTAL SERVICES INC (Continued)

S113082210

Additional Code 5: Not reported

Shipment Date: 20110304
Creation Date: 10/1/2011 18:30:39
Receipt Date: 20110323
Manifest ID: 003172684FLE
Trans EPA ID: CAD980891352
Trans Name: STERICYCLE INC
Trans 2 EPA ID: CAD982492399
Trans 2 Name: ALL CHEMICAL DISPOSAL INC
TSDf EPA ID: CAD044429835
Trans Name: CLEAN HARBORS WILMINGTON LLC
TSDf Alt EPA ID: Not reported
TSDf Alt Name: Not reported
Waste Code Description: 343 - Unspecified organic liquid mixture
RCRA Code: D001
Meth Code: H141 - Storage, Bulking, And/Or Transfer Off Site--No Treatment/Reovery (H010-H129) Or (H131-H135)

Quantity Tons: 0.017
Waste Quantity: 5
Quantity Unit: G
Additional Code 1: Not reported
Additional Code 2: Not reported
Additional Code 3: Not reported
Additional Code 4: Not reported
Additional Code 5: Not reported

Shipment Date: 20110304
Creation Date: 10/1/2011 18:30:39
Receipt Date: 20110323
Manifest ID: 003172684FLE
Trans EPA ID: CAD980891352
Trans Name: STERICYCLE INC
Trans 2 EPA ID: CAD982492399
Trans 2 Name: ALL CHEMICAL DISPOSAL INC
TSDf EPA ID: CAD044429835
Trans Name: CLEAN HARBORS WILMINGTON LLC
TSDf Alt EPA ID: Not reported
TSDf Alt Name: Not reported
Waste Code Description: 723 - Liquids with chromium (VI) > 500 mg/l
RCRA Code: D007
Meth Code: - Not reported
Quantity Tons: Not reported
Waste Quantity: Not reported
Quantity Unit: G
Additional Code 1: Not reported
Additional Code 2: Not reported
Additional Code 3: Not reported
Additional Code 4: Not reported
Additional Code 5: Not reported

Additional Info:
Year: 2003
Gen EPA ID: CAL000149160

Shipment Date: 20031208
Creation Date: 8/24/2004 10:00:04

Map ID
Direction
Distance
Elevation

MAP FINDINGS

Site

Database(s)

EDR ID Number
EPA ID Number

WESTERN DENTAL SERVICES INC (Continued)

S113082210

Receipt Date: 20031215
Manifest ID: 22848820
Trans EPA ID: CAL000827859
Trans Name: ETS-DIVISION OF STERICYCLE INC
Trans 2 EPA ID: Not reported
Trans 2 Name: Not reported
TSDf EPA ID: CAL000175030
Trans Name: ECO SOLUTIONS A DIVISION OF STERICYCLE INC
TSDf Alt EPA ID: CAL000175030
TSDf Alt Name: Not reported
Waste Code Description: 181 - Other inorganic solid waste Organics
RCRA Code: D009
Meth Code: H01 - Transfer Station
Quantity Tons: 0.00021
Waste Quantity: 0.05
Quantity Unit: G
Additional Code 1: Not reported
Additional Code 2: Not reported
Additional Code 3: Not reported
Additional Code 4: Not reported
Additional Code 5: Not reported

Shipment Date: 20031111
Creation Date: 8/5/2004 10:07:02
Receipt Date: 20031117
Manifest ID: 22866742
Trans EPA ID: CAL000827859
Trans Name: ETS-DIVISION OF STERICYCLE INC
Trans 2 EPA ID: Not reported
Trans 2 Name: Not reported
TSDf EPA ID: CAL000175030
Trans Name: ECO SOLUTIONS A DIVISION OF STERICYCLE INC
TSDf Alt EPA ID: CAL000175030
TSDf Alt Name: Not reported
Waste Code Description: 212 - Oxygenated solvents (acetone, butanol, ethyl acetate, etc.
RCRA Code: D001
Meth Code: H01 - Transfer Station
Quantity Tons: 0.0165
Waste Quantity: 5
Quantity Unit: G
Additional Code 1: Not reported
Additional Code 2: Not reported
Additional Code 3: Not reported
Additional Code 4: Not reported
Additional Code 5: Not reported

Shipment Date: 20030429
Creation Date: 9/2/2003 18:30:58
Receipt Date: 20030505
Manifest ID: 22158175
Trans EPA ID: CAL000827859
Trans Name: Not reported
Trans 2 EPA ID: Not reported
Trans 2 Name: Not reported
TSDf EPA ID: CAL000212588
Trans Name: Not reported
TSDf Alt EPA ID: CAL000212588

Map ID
Direction
Distance
Elevation

MAP FINDINGS

Site

Database(s)

EDR ID Number
EPA ID Number

WESTERN DENTAL SERVICES INC (Continued)

S113082210

TSDF Alt Name: Not reported
Waste Code Description: 212 - Oxygenated solvents (acetone, butanol, ethyl acetate, etc.)
RCRA Code: D001
Meth Code: - Not reported
Quantity Tons: 0.0165
Waste Quantity: 5
Quantity Unit: G
Additional Code 1: Not reported
Additional Code 2: Not reported
Additional Code 3: Not reported
Additional Code 4: Not reported
Additional Code 5: Not reported

Additional Info:

Year: 2009
Gen EPA ID: CAL000149160

Shipment Date: 20091204
Creation Date: 5/27/2010 18:30:08
Receipt Date: 20100122
Manifest ID: 002487719FLE
Trans EPA ID: CAL000827859
Trans Name: ETS A DIVISION OF STERICYCLE INC
Trans 2 EPA ID: CAD982492399
Trans 2 Name: ALL CHEMICAL DISPOSAL INC
TSDF EPA ID: CAD044429835
Trans Name: CLEAN HARBORS WILMINGTON LLC
TSDF Alt EPA ID: Not reported
TSDF Alt Name: Not reported
Waste Code Description: 343 - Unspecified organic liquid mixture
RCRA Code: D001
Meth Code: H141 - Storage, Bulking, And/Or Transfer Off Site--No Treatment/Reovery (H010-H129) Or (H131-H135)
Quantity Tons: 0.017
Waste Quantity: 5
Quantity Unit: G
Additional Code 1: Not reported
Additional Code 2: Not reported
Additional Code 3: Not reported
Additional Code 4: Not reported
Additional Code 5: Not reported

Shipment Date: 20091204
Creation Date: 5/27/2010 18:30:08
Receipt Date: 20100122
Manifest ID: 002487719FLE
Trans EPA ID: CAL000827859
Trans Name: ETS A DIVISION OF STERICYCLE INC
Trans 2 EPA ID: CAD982492399
Trans 2 Name: ALL CHEMICAL DISPOSAL INC
TSDF EPA ID: CAD044429835
Trans Name: CLEAN HARBORS WILMINGTON LLC
TSDF Alt EPA ID: Not reported
TSDF Alt Name: Not reported
Waste Code Description: 723 - Liquids with chromium (VI) > 500 mg/l
RCRA Code: D007
Meth Code: - Not reported

Map ID
Direction
Distance
Elevation

MAP FINDINGS

Site

Database(s)

EDR ID Number
EPA ID Number

WESTERN DENTAL SERVICES INC (Continued)

S113082210

Quantity Tons: Not reported
Waste Quantity: Not reported
Quantity Unit: G
Additional Code 1: Not reported
Additional Code 2: Not reported
Additional Code 3: Not reported
Additional Code 4: Not reported
Additional Code 5: Not reported

Shipment Date: 20091204
Creation Date: 5/27/2010 18:30:08
Receipt Date: 20100122
Manifest ID: 002487719FLE
Trans EPA ID: CAL000827859
Trans Name: ETS A DIVISION OF STERICYCLE INC
Trans 2 EPA ID: CAD982492399
Trans 2 Name: ALL CHEMICAL DISPOSAL INC
TSDf EPA ID: CAD044429835
Trans Name: CLEAN HARBORS WILMINGTON LLC
TSDf Alt EPA ID: Not reported
TSDf Alt Name: Not reported
Waste Code Description: 343 - Unspecified organic liquid mixture
RCRA Code: Not reported
Meth Code: - Not reported
Quantity Tons: Not reported
Waste Quantity: Not reported
Quantity Unit: G
Additional Code 1: Not reported
Additional Code 2: Not reported
Additional Code 3: Not reported
Additional Code 4: Not reported
Additional Code 5: Not reported

Shipment Date: 20091204
Creation Date: 5/27/2010 18:30:08
Receipt Date: 20100122
Manifest ID: 002487719FLE
Trans EPA ID: CAL000827859
Trans Name: ETS A DIVISION OF STERICYCLE INC
Trans 2 EPA ID: CAD982492399
Trans 2 Name: ALL CHEMICAL DISPOSAL INC
TSDf EPA ID: CAD044429835
Trans Name: CLEAN HARBORS WILMINGTON LLC
TSDf Alt EPA ID: Not reported
TSDf Alt Name: Not reported
Waste Code Description: 223 - Unspecified oil-containing waste
RCRA Code: Not reported
Meth Code: - Not reported
Quantity Tons: Not reported
Waste Quantity: Not reported
Quantity Unit: G
Additional Code 1: Not reported
Additional Code 2: Not reported
Additional Code 3: Not reported
Additional Code 4: Not reported
Additional Code 5: Not reported

Map ID
Direction
Distance
Elevation

MAP FINDINGS

Site

Database(s)

EDR ID Number
EPA ID Number

WESTERN DENTAL SERVICES INC (Continued)

S113082210

Shipment Date: 20090619
Creation Date: 9/23/2009 18:30:30
Receipt Date: 20090715
Manifest ID: 004761310JJK
Trans EPA ID: CAL000827859
Trans Name: ETS A DIVISION OF STERICYCLE INC
Trans 2 EPA ID: CAD982492399
Trans 2 Name: ALL CHEMICAL DISPOSAL INC
TSDf EPA ID: CAD044429835
Trans Name: CLEAN HARBORS WILMINGTON LLC
TSDf Alt EPA ID: Not reported
TSDf Alt Name: Not reported
Waste Code Description: 343 - Unspecified organic liquid mixture
RCRA Code: D001
Meth Code: H141 - Storage, Bulking, And/Or Transfer Off Site--No Treatment/Reovery (H010-H129) Or (H131-H135)

Quantity Tons: 0.017
Waste Quantity: 5
Quantity Unit: G
Additional Code 1: Not reported
Additional Code 2: Not reported
Additional Code 3: Not reported
Additional Code 4: Not reported
Additional Code 5: Not reported

Shipment Date: 20090303
Creation Date: 4/21/2009 18:30:21
Receipt Date: 20090317
Manifest ID: 004819900JJK
Trans EPA ID: CAL000827859
Trans Name: ETS A DIVISION OF STERICYCLE INC
Trans 2 EPA ID: CAL000827859
Trans 2 Name: ETS A DIVISION OF STERICYCLE INC
TSDf EPA ID: CAD028409019
Trans Name: CROSBY & OVERTON
TSDf Alt EPA ID: Not reported
TSDf Alt Name: Not reported
Waste Code Description: 135 - Unspecified aqueous solution
RCRA Code: Not reported
Meth Code: H141 - Storage, Bulking, And/Or Transfer Off Site--No Treatment/Reovery (H010-H129) Or (H131-H135)

Quantity Tons: 0.021
Waste Quantity: 5
Quantity Unit: G
Additional Code 1: Not reported
Additional Code 2: Not reported
Additional Code 3: Not reported
Additional Code 4: Not reported
Additional Code 5: Not reported

Additional Info:
Year: 2002
Gen EPA ID: CAL000149160

Shipment Date: 20021212
Creation Date: 3/27/2003 18:31:27
Receipt Date: 20021216

Map ID
Direction
Distance
Elevation

MAP FINDINGS

Site

Database(s)

EDR ID Number
EPA ID Number

WESTERN DENTAL SERVICES INC (Continued)

S113082210

Manifest ID:	22164569
Trans EPA ID:	CAL000827859
Trans Name:	Not reported
Trans 2 EPA ID:	Not reported
Trans 2 Name:	Not reported
TSDf EPA ID:	CAL000212588
Trans Name:	Not reported
TSDf Alt EPA ID:	Not reported
TSDf Alt Name:	Not reported
Waste Code Description:	181 - Other inorganic solid waste Organics
RCRA Code:	D009
Meth Code:	- Not reported
Quantity Tons:	0.0001
Waste Quantity:	0.025
Quantity Unit:	G
Additional Code 1:	Not reported
Additional Code 2:	Not reported
Additional Code 3:	Not reported
Additional Code 4:	Not reported
Additional Code 5:	Not reported
Shipment Date:	20021114
Creation Date:	2/13/2003 18:31:35
Receipt Date:	20021118
Manifest ID:	22164514
Trans EPA ID:	CAL000827859
Trans Name:	Not reported
Trans 2 EPA ID:	Not reported
Trans 2 Name:	Not reported
TSDf EPA ID:	CAL000212588
Trans Name:	Not reported
TSDf Alt EPA ID:	Not reported
TSDf Alt Name:	Not reported
Waste Code Description:	212 - Oxygenated solvents (acetone, butanol, ethyl acetate, etc.
RCRA Code:	D001
Meth Code:	- Not reported
Quantity Tons:	0.0132
Waste Quantity:	4
Quantity Unit:	G
Additional Code 1:	Not reported
Additional Code 2:	Not reported
Additional Code 3:	Not reported
Additional Code 4:	Not reported
Additional Code 5:	Not reported
Shipment Date:	20020627
Creation Date:	2/6/2003 18:31:16
Receipt Date:	20020701
Manifest ID:	21643678
Trans EPA ID:	CAL000827859
Trans Name:	Not reported
Trans 2 EPA ID:	Not reported
Trans 2 Name:	Not reported
TSDf EPA ID:	CAL000212588
Trans Name:	Not reported
TSDf Alt EPA ID:	Not reported
TSDf Alt Name:	Not reported

Map ID
Direction
Distance
Elevation

MAP FINDINGS

Site

Database(s)

EDR ID Number
EPA ID Number

WESTERN DENTAL SERVICES INC (Continued)

S113082210

Waste Code Description: 212 - Oxygenated solvents (acetone, butanol, ethyl acetate, etc.
RCRA Code: D001
Meth Code: - Not reported
Quantity Tons: 0.0132
Waste Quantity: 4
Quantity Unit: G
Additional Code 1: Not reported
Additional Code 2: Not reported
Additional Code 3: Not reported
Additional Code 4: Not reported
Additional Code 5: Not reported

Shipment Date: 20020304
Creation Date: 7/29/2002 18:35:10
Receipt Date: 20020311
Manifest ID: 21143948
Trans EPA ID: CAL000827859
Trans Name: Not reported
Trans 2 EPA ID: Not reported
Trans 2 Name: Not reported
TSDf EPA ID: CAL000212588
Trans Name: Not reported
TSDf Alt EPA ID: Not reported
TSDf Alt Name: Not reported
Waste Code Description: 212 - Oxygenated solvents (acetone, butanol, ethyl acetate, etc.
RCRA Code: D001
Meth Code: - Not reported
Quantity Tons: 0.0132
Waste Quantity: 4
Quantity Unit: G
Additional Code 1: Not reported
Additional Code 2: Not reported
Additional Code 3: Not reported
Additional Code 4: Not reported
Additional Code 5: Not reported

Additional Info:
Year: 2004
Gen EPA ID: CAL000149160

Shipment Date: 20041109
Creation Date: 1/20/2005 18:31:32
Receipt Date: 20041115
Manifest ID: 24283637
Trans EPA ID: CAL000827859
Trans Name: ETS A DIVISION OF STERICYCLE INC
Trans 2 EPA ID: Not reported
Trans 2 Name: Not reported
TSDf EPA ID: CAL000175030
Trans Name: ECO SOLUTIONS A DIVISION OF STERICYCLE INC
TSDf Alt EPA ID: CAL000175030
TSDf Alt Name: Not reported
Waste Code Description: 212 - Oxygenated solvents (acetone, butanol, ethyl acetate, etc.
RCRA Code: D001
Meth Code: H01 - Transfer Station
Quantity Tons: 0.0165
Waste Quantity: 5

Map ID
Direction
Distance
Elevation

MAP FINDINGS

Site

Database(s)

EDR ID Number
EPA ID Number

WESTERN DENTAL SERVICES INC (Continued)

S113082210

Quantity Unit:	G
Additional Code 1:	Not reported
Additional Code 2:	Not reported
Additional Code 3:	Not reported
Additional Code 4:	Not reported
Additional Code 5:	Not reported
Shipment Date:	20041109
Creation Date:	1/20/2005 18:31:32
Receipt Date:	20041115
Manifest ID:	24283637
Trans EPA ID:	CAL000827859
Trans Name:	ETS A DIVISION OF STERICYLE INC
Trans 2 EPA ID:	Not reported
Trans 2 Name:	Not reported
TSDf EPA ID:	CAL000175030
Trans Name:	ECO SOLUTIONS A DIVISION OF STERICYLE INC
TSDf Alt EPA ID:	CAL000175030
TSDf Alt Name:	Not reported
Waste Code Description:	181 - Other inorganic solid waste Organics
RCRA Code:	D009
Meth Code:	H01 - Transfer Station
Quantity Tons:	0.02085
Waste Quantity:	5
Quantity Unit:	G
Additional Code 1:	Not reported
Additional Code 2:	Not reported
Additional Code 3:	Not reported
Additional Code 4:	Not reported
Additional Code 5:	Not reported
Shipment Date:	20040622
Creation Date:	11/1/2004 9:00:46
Receipt Date:	20040628
Manifest ID:	23858532
Trans EPA ID:	CAL000827859
Trans Name:	ETS A DIVISION OF STERICYLE INC
Trans 2 EPA ID:	Not reported
Trans 2 Name:	Not reported
TSDf EPA ID:	CAL000175030
Trans Name:	ECO SOLUTIONS A DIVISION OF STERICYLE INC
TSDf Alt EPA ID:	CAL000175030
TSDf Alt Name:	Not reported
Waste Code Description:	181 - Other inorganic solid waste Organics
RCRA Code:	D009
Meth Code:	- Not reported
Quantity Tons:	0.02085
Waste Quantity:	5
Quantity Unit:	G
Additional Code 1:	Not reported
Additional Code 2:	Not reported
Additional Code 3:	Not reported
Additional Code 4:	Not reported
Additional Code 5:	Not reported
Shipment Date:	20040622
Creation Date:	11/1/2004 9:00:46

Map ID
Direction
Distance
Elevation

MAP FINDINGS

Site

Database(s)

EDR ID Number
EPA ID Number

WESTERN DENTAL SERVICES INC (Continued)

S113082210

Receipt Date: 20040628
Manifest ID: 23858532
Trans EPA ID: CAL000827859
Trans Name: ETS A DIVISION OF STERICYCLE INC
Trans 2 EPA ID: Not reported
Trans 2 Name: Not reported
TSDf EPA ID: CAL000175030
Trans Name: ECO SOLUTIONS A DIVISION OF STERICYCLE INC
TSDf Alt EPA ID: CAL000175030
TSDf Alt Name: Not reported
Waste Code Description: 212 - Oxygenated solvents (acetone, butanol, ethyl acetate, etc.
RCRA Code: D001
Meth Code: - Not reported
Quantity Tons: 0.0132
Waste Quantity: 4
Quantity Unit: G
Additional Code 1: Not reported
Additional Code 2: Not reported
Additional Code 3: Not reported
Additional Code 4: Not reported
Additional Code 5: Not reported

Shipment Date: 20040426
Creation Date: 10/14/2004 15:19:37
Receipt Date: 20040503
Manifest ID: 22866798
Trans EPA ID: CAL000827859
Trans Name: ETS A DIVISION OF STERICYCLE INC
Trans 2 EPA ID: Not reported
Trans 2 Name: Not reported
TSDf EPA ID: CAL000175030
Trans Name: ECO SOLUTIONS A DIVISION OF STERICYCLE INC
TSDf Alt EPA ID: CAL000175030
TSDf Alt Name: Not reported
Waste Code Description: 181 - Other inorganic solid waste Organics
RCRA Code: D009
Meth Code: H01 - Transfer Station
Quantity Tons: 0.02085
Waste Quantity: 5
Quantity Unit: G
Additional Code 1: Not reported
Additional Code 2: Not reported
Additional Code 3: Not reported
Additional Code 4: Not reported
Additional Code 5: Not reported

Shipment Date: 20040203
Creation Date: 8/20/2004 9:31:41
Receipt Date: 20040209
Manifest ID: 22848978
Trans EPA ID: CAL000827859
Trans Name: ETS-DIVISION OF STERICYCLE INC
Trans 2 EPA ID: Not reported
Trans 2 Name: Not reported
TSDf EPA ID: CAL000175030
Trans Name: ECO SOLUTIONS A DIVISION OF STERICYCLE INC
TSDf Alt EPA ID: CAL000175030

Map ID
Direction
Distance
Elevation

MAP FINDINGS

Site

Database(s)

EDR ID Number
EPA ID Number

WESTERN DENTAL SERVICES INC (Continued)

S113082210

TSDF Alt Name: Not reported
Waste Code Description: 181 - Other inorganic solid waste Organics
RCRA Code: D009
Meth Code: H01 - Transfer Station
Quantity Tons: 0.02085
Waste Quantity: 5
Quantity Unit: G
Additional Code 1: Not reported
Additional Code 2: Not reported
Additional Code 3: Not reported
Additional Code 4: Not reported
Additional Code 5: Not reported

Additional Info:

Year: 2001
Gen EPA ID: CAL000149160

Shipment Date: 20011113
Creation Date: 1/16/2002 0:00:00
Receipt Date: 20011119
Manifest ID: 21143764
Trans EPA ID: CAL000827859
Trans Name: Not reported
Trans 2 EPA ID: Not reported
Trans 2 Name: Not reported
TSDF EPA ID: CAL000212588
Trans Name: Not reported
TSDF Alt EPA ID: Not reported
TSDF Alt Name: Not reported
Waste Code Description: 181 - Other inorganic solid waste Organics
RCRA Code: D009
Meth Code: - Not reported
Quantity Tons: 0.0004
Waste Quantity: 0.1
Quantity Unit: G
Additional Code 1: Not reported
Additional Code 2: Not reported
Additional Code 3: Not reported
Additional Code 4: Not reported
Additional Code 5: Not reported

Shipment Date: 20010529
Creation Date: 7/30/2001 0:00:00
Receipt Date: 20010601
Manifest ID: 20824183
Trans EPA ID: CAL000827859
Trans Name: Not reported
Trans 2 EPA ID: Not reported
Trans 2 Name: Not reported
TSDF EPA ID: CAD028409019
Trans Name: Not reported
TSDF Alt EPA ID: CAD028409019
TSDF Alt Name: Not reported
Waste Code Description: 212 - Oxygenated solvents (acetone, butanol, ethyl acetate, etc.
RCRA Code: D001
Meth Code: H01 - Transfer Station
Quantity Tons: 0.0165

Map ID
Direction
Distance
Elevation

MAP FINDINGS

Site

Database(s)

EDR ID Number
EPA ID Number

WESTERN DENTAL SERVICES INC (Continued)

S113082210

Waste Quantity: 5
Quantity Unit: G
Additional Code 1: Not reported
Additional Code 2: Not reported
Additional Code 3: Not reported
Additional Code 4: Not reported
Additional Code 5: Not reported

Additional Info:

Year: 1998
Gen EPA ID: CAL000149160

Shipment Date: 19981230
Creation Date: 2/26/1999 0:00:00
Receipt Date: 19990106
Manifest ID: 98819049
Trans EPA ID: CAD020763751
Trans Name: Not reported
Trans 2 EPA ID: Not reported
Trans 2 Name: Not reported
TSDf EPA ID: CAD028409019
Trans Name: Not reported
TSDf Alt EPA ID: Not reported
TSDf Alt Name: Not reported
Waste Code Description: 212 - Oxygenated solvents (acetone, butanol, ethyl acetate, etc.
RCRA Code: D001
Meth Code: H01 - Transfer Station
Quantity Tons: 0.0165
Waste Quantity: 5
Quantity Unit: G
Additional Code 1: Not reported
Additional Code 2: Not reported
Additional Code 3: Not reported
Additional Code 4: Not reported
Additional Code 5: Not reported

Shipment Date: 19980824
Creation Date: 10/20/1998 0:00:00
Receipt Date: 19980826
Manifest ID: 98233953
Trans EPA ID: CAD020763751
Trans Name: Not reported
Trans 2 EPA ID: Not reported
Trans 2 Name: Not reported
TSDf EPA ID: CAD028409019
Trans Name: Not reported
TSDf Alt EPA ID: Not reported
TSDf Alt Name: Not reported
Waste Code Description: 181 - Other inorganic solid waste Organics
RCRA Code: D009
Meth Code: H01 - Transfer Station
Quantity Tons: 0.0009
Waste Quantity: 0.225
Quantity Unit: G
Additional Code 1: Not reported
Additional Code 2: Not reported
Additional Code 3: Not reported

Map ID
Direction
Distance
Elevation

MAP FINDINGS

Site

Database(s)

EDR ID Number
EPA ID Number

WESTERN DENTAL SERVICES INC (Continued)

S113082210

Additional Code 4: Not reported
Additional Code 5: Not reported

Shipment Date: 19980707
Creation Date: 9/15/1998 0:00:00
Receipt Date: 19980709
Manifest ID: 98233742
Trans EPA ID: CAD020763751
Trans Name: Not reported
Trans 2 EPA ID: Not reported
Trans 2 Name: Not reported
TSDf EPA ID: CAD000088252
Trans Name: Not reported
TSDf Alt EPA ID: CAD000088252
TSDf Alt Name: Not reported
Waste Code Description: 212 - Oxygenated solvents (acetone, butanol, ethyl acetate, etc.
RCRA Code: D001
Meth Code: H01 - Transfer Station
Quantity Tons: 0.0099
Waste Quantity: 3
Quantity Unit: G
Additional Code 1: Not reported
Additional Code 2: Not reported
Additional Code 3: Not reported
Additional Code 4: Not reported
Additional Code 5: Not reported

Shipment Date: 19980417
Creation Date: 6/26/1998 0:00:00
Receipt Date: 19980424
Manifest ID: 96768015
Trans EPA ID: CAD020763751
Trans Name: Not reported
Trans 2 EPA ID: Not reported
Trans 2 Name: Not reported
TSDf EPA ID: CAD000088252
Trans Name: Not reported
TSDf Alt EPA ID: CAD000088252
TSDf Alt Name: Not reported
Waste Code Description: 212 - Oxygenated solvents (acetone, butanol, ethyl acetate, etc.
RCRA Code: D001
Meth Code: H01 - Transfer Station
Quantity Tons: 0.0165
Waste Quantity: 5
Quantity Unit: G
Additional Code 1: Not reported
Additional Code 2: Not reported
Additional Code 3: Not reported
Additional Code 4: Not reported
Additional Code 5: Not reported

LOS ANGELES HM:

Name: WESTERN DENTAL
Address: 6260 SANTA MONICA BLVD
City,State,Zip: LOS ANGELES, CA 90038
Facility ID: FA0039420
Last Run Date: 06/01/2019

Map ID
Direction
Distance
Elevation

MAP FINDINGS

Site

Database(s)

EDR ID Number
EPA ID Number

WESTERN DENTAL SERVICES INC (Continued)

S113082210

Status: INACTIVE

HWTS:

Name: WESTERN DENTAL SERVICES INC
Address: 6260 SANTA MONICA BLVD
Address 2: Not reported
City,State,Zip: LOS ANGELES, CA 900380000
EPA ID: CAL000149160
Inactive Date: Not reported
Create Date: 08/18/1994
Last Act Date: 08/12/2019
Mailing Name: FACILITIES DEPARTMENT
Mailing Address: 530 S MAIN STREET
Mailing Address 2: Not reported
Mailing City,State,Zip: ORANGE, CA 928680000
Owner Name: WESTERN DENTAL SERVICES, INC
Owner Address: 530 S MAIN STREET
Owner Address 2: Not reported
Owner City,State,Zip: ORANGE, CA 928680000
Contact Name: KAREN NGUYEN
Contact Address: 530 S MAIN ST
Contact Address 2: Not reported
City,State,Zip: ORANGE, CA 928680000

NAICS:

EPA ID: CAL000149160
Create Date: 2004-10-20 10:23:57
NAICS Code: 62121
NAICS Description: Offices of Dentists
Issued EPA ID Date: 1994-08-18 00:00:00
Inactive Date: Not reported
Facility Name: WESTERN DENTAL SERVICES INC
Facility Address: 6260 SANTA MONICA BLVD
Facility Address 2: Not reported
Facility City: LOS ANGELES
Facility County: 19
Facility State: CA
Facility Zip: 900380000

S123
SE
1/8-1/4
0.181 mi.
958 ft.

WESTERN DENTAL SERVICES INC
6260 SANTA MONICA BLVD
LOS ANGELES, CA 90038
Site 2 of 14 in cluster S

RCRA NonGen / NLR 1024794580
CAL000149160

Relative:
Lower
Actual:
304 ft.

RCRA NonGen / NLR:
Date form received by agency: 1994-08-18 00:00:00.0
Facility name: WESTERN DENTAL SERVICES INC
Facility address: 6260 SANTA MONICA BLVD
LOS ANGELES, CA 90038-0000
EPA ID: CAL000149160
Mailing address: 530 S MAIN STREET
ORANGE, CA 92868-0000
Contact: KAREN NGUYEN
Contact address: 530 S MAIN ST
ORANGE, CA 92868-0000
Contact country: Not reported

Map ID
Direction
Distance
Elevation

MAP FINDINGS

Site

Database(s)

EDR ID Number
EPA ID Number

WESTERN DENTAL SERVICES INC (Continued)

1024794580

Contact telephone: 714-571-3564
Contact email: KNGUYEN@WESTERNDENTAL.COM
EPA Region: 09
Classification: Non-Generator
Description: Handler: Non-Generators do not presently generate hazardous waste

Owner/Operator Summary:

Owner/operator name: KAREN NGUYEN
Owner/operator address: 530 S MAIN ST
ORANGE, CA 92868
Owner/operator country: Not reported
Owner/operator telephone: 714-571-3564
Owner/operator email: Not reported
Owner/operator fax: Not reported
Owner/operator extension: Not reported
Legal status: Other
Owner/Operator Type: Operator
Owner/Op start date: Not reported
Owner/Op end date: Not reported

Owner/operator name: WESTERN DENTAL SERVICES, INC
Owner/operator address: 530 S MAIN STREET
ORANGE, CA 92868
Owner/operator country: Not reported
Owner/operator telephone: 714-480-3000
Owner/operator email: Not reported
Owner/operator fax: Not reported
Owner/operator extension: Not reported
Legal status: Other
Owner/Operator Type: Owner
Owner/Op start date: Not reported
Owner/Op end date: Not reported

Handler Activities Summary:

U.S. importer of hazardous waste: No
Mixed waste (haz. and radioactive): No
Recycler of hazardous waste: No
Transporter of hazardous waste: No
Treater, storer or disposer of HW: No
Underground injection activity: No
On-site burner exemption: No
Furnace exemption: No
Used oil fuel burner: No
Used oil processor: No
User oil refiner: No
Used oil fuel marketer to burner: No
Used oil Specification marketer: No
Used oil transfer facility: No
Used oil transporter: No

Violation Status: No violations found

MAP FINDINGS

Map ID			EDR ID Number
Direction			EPA ID Number
Distance			
Elevation	Site	Database(s)	

T124 NNE 1/8-1/4 0.182 mi. 962 ft.	1347-53 & 1360 N VINE ST LOS ANGELES, CA Site 1 of 4 in cluster T Relative: LOS ANGELES UST: Higher Name: Not reported Actual: Address: 1347-53 & 1360 N VINE ST 334 ft. City,State,Zip: LOS ANGELES, CA Facility ID: Not reported Last Run Date: 01/01/1900 Status: HISTORICAL	UST U004299654 N/A
---	---	---

P125 NNW 1/8-1/4 0.183 mi. 968 ft.	CITY OF LA GENERAL SERVICES 1333 N COLE AVE HOLLYWOOD, CA 90028 Site 5 of 13 in cluster P Relative: HAZNET: Higher Name: CITY OF LA GENERAL SERVICES Actual: Address: 1333 N COLE AVE 335 ft. Address 2: Not reported City,State,Zip: HOLLYWOOD, CA 900120000 Contact: EMMANUEL AMESI Telephone: 2139783798 Mailing Name: Not reported Mailing Address: 111 E FIRST ST RM 600 Year: 2018 Gepaid: CAL000265835 TSD EPA ID: CAD008252405 CA Waste Code: 331 - Off-specification, aged or surplus organics Disposal Method: H061 - Fuel Blending Prior To Energy Recovery At Another Site Tons: 0.07500 Year: 2009 Gepaid: CAL000265835 TSD EPA ID: CAT080013352 CA Waste Code: 241 - Tank bottom waste Disposal Method: H039 - Other Recovery Of Reclamation For Reuse Including Acid Regeneration, Organics Recovery Ect Tons: 0.417 Year: 2005 Gepaid: CAL000265835 TSD EPA ID: HFFHQ36 0200 CA Waste Code: 221 - Waste oil and mixed oil Disposal Method: H01 - Transfer Station Tons: 0.2 Year: 2005 Gepaid: CAL000265835 TSD EPA ID: HFFHQ36 0200 CA Waste Code: 181 - Other inorganic solid waste Disposal Method: H01 - Transfer Station Tons: 0.045 Year: 2005	HAZNET HAZMAT HWTS S113124701 N/A
---	--	--

Map ID
Direction
Distance
Elevation

MAP FINDINGS

Site

Database(s)

EDR ID Number
EPA ID Number

CITY OF LA GENERAL SERVICES (Continued)

S113124701

Gepaid: CAL000265835
TSD EPA ID: CAT080013352
CA Waste Code: 221 - Waste oil and mixed oil
Disposal Method: R01 - Recycler
Tons: 0.133

Year: 2004
Gepaid: CAL000265835
TSD EPA ID: CAT080013352
CA Waste Code: 221 - Waste oil and mixed oil
Disposal Method: T03 - Treatment, Incineration
Tons: 0.057

Year: 2003
Gepaid: CAL000265835
TSD EPA ID: CAT080013352
CA Waste Code: 221 - Waste oil and mixed oil
Disposal Method: R01 - Recycler
Tons: 0.057

Additional Info:

Year: 2004
Gen EPA ID: CAL000265835

Shipment Date: 20040928
Creation Date: 1/18/2005 8:28:23
Receipt Date: 20041004
Manifest ID: 24035708
Trans EPA ID: CAT080016116
Trans Name: NIETO AND SONS TRUCKING INC
Trans 2 EPA ID: Not reported
Trans 2 Name: Not reported
TSD EPA ID: CAT080013352
Trans Name: DEMENNO KERDOON
TSD EPA Alt EPA ID: CAT080013352
TSD EPA Alt Name: Not reported
Waste Code Description: 221 - Waste oil and mixed oil
RCRA Code: Not reported
Meth Code: T03 - Treatment, Incineration
Quantity Tons: 0.057
Waste Quantity: 15
Quantity Unit: G
Additional Code 1: Not reported
Additional Code 2: Not reported
Additional Code 3: Not reported
Additional Code 4: Not reported
Additional Code 5: Not reported

Additional Info:

Year: 2003
Gen EPA ID: CAL000265835

Shipment Date: 20030512
Creation Date: 7/20/2004 10:01:52
Receipt Date: 20030521

Map ID
Direction
Distance
Elevation

MAP FINDINGS

Site

Database(s)

EDR ID Number
EPA ID Number

CITY OF LA GENERAL SERVICES (Continued)

S113124701

Manifest ID:	21864226
Trans EPA ID:	CAT080016116
Trans Name:	Not reported
Trans 2 EPA ID:	Not reported
Trans 2 Name:	Not reported
TSDf EPA ID:	CAT080013352
Trans Name:	Not reported
TSDf Alt EPA ID:	CAT080013352
TSDf Alt Name:	Not reported
Waste Code Description:	221 - Waste oil and mixed oil
RCRA Code:	Not reported
Meth Code:	R01 - Recycler
Quantity Tons:	0.057
Waste Quantity:	15
Quantity Unit:	G
Additional Code 1:	Not reported
Additional Code 2:	Not reported
Additional Code 3:	Not reported
Additional Code 4:	Not reported
Additional Code 5:	Not reported
Additional Info:	
Year:	2009
Gen EPA ID:	CAL000265835
Shipment Date: 20090717	
Creation Date:	8/28/2009 18:30:09
Receipt Date:	20090724
Manifest ID:	004202614JJK
Trans EPA ID:	CAR000189431
Trans Name:	ADAMS SERVICES INC
Trans 2 EPA ID:	Not reported
Trans 2 Name:	Not reported
TSDf EPA ID:	CAT080013352
Trans Name:	DEMENNO/KERDOON
TSDf Alt EPA ID:	Not reported
TSDf Alt Name:	Not reported
Waste Code Description:	241 - Tank bottom waste 251 Still bottoms with halogenated organics
RCRA Code:	Not reported
Meth Code:	H039 - Other Recovery Of Reclamation For Reuse Including Acid Regeneration, Organics Recovery Ect
Quantity Tons:	0.417
Waste Quantity:	100
Quantity Unit:	G
Additional Code 1:	Not reported
Additional Code 2:	Not reported
Additional Code 3:	Not reported
Additional Code 4:	Not reported
Additional Code 5:	Not reported
Additional Info:	
Year:	2005
Gen EPA ID:	CAL000265835
Shipment Date: 20050225	
Creation Date:	6/1/2005 18:31:04

Map ID
Direction
Distance
Elevation

MAP FINDINGS

Site

Database(s)

EDR ID Number
EPA ID Number

CITY OF LA GENERAL SERVICES (Continued)

S113124701

Receipt Date: 20050307
Manifest ID: 24386032
Trans EPA ID: CAT080016116
Trans Name: NIETO AND SONS TRUCKING INC
Trans 2 EPA ID: Not reported
Trans 2 Name: Not reported
TSDf EPA ID: CAT080013352
Trans Name: DEMENNO KERDOON
TSDf Alt EPA ID: CAT080013352
TSDf Alt Name: Not reported
Waste Code Description: 221 - Waste oil and mixed oil
RCRA Code: EXEM
Meth Code: R01 - Recycler
Quantity Tons: 0.133
Waste Quantity: 35
Quantity Unit: G
Additional Code 1: Not reported
Additional Code 2: Not reported
Additional Code 3: Not reported
Additional Code 4: Not reported
Additional Code 5: Not reported

Shipment Date: 20050215
Creation Date: 5/29/2005 18:31:56
Receipt Date: 20050216
Manifest ID: 24164999
Trans EPA ID: MAD039322250
Trans Name: CLEAN HARBORS ENV SERVICES INC
Trans 2 EPA ID: Not reported
Trans 2 Name: Not reported
TSDf EPA ID: CAD050806850
Trans Name: CLEAN HARBORS LOS ANGELES LLC
TSDf Alt EPA ID: HFHQ36 0200
TSDf Alt Name: Not reported
Waste Code Description: 181 - Other inorganic solid waste Organics
RCRA Code: NONE
Meth Code: H01 - Transfer Station
Quantity Tons: 0.045
Waste Quantity: 90
Quantity Unit: P
Additional Code 1: Not reported
Additional Code 2: Not reported
Additional Code 3: Not reported
Additional Code 4: Not reported
Additional Code 5: Not reported

Shipment Date: 20050215
Creation Date: 5/29/2005 18:31:56
Receipt Date: 20050216
Manifest ID: 24164999
Trans EPA ID: MAD039322250
Trans Name: CLEAN HARBORS ENV SERVICES INC
Trans 2 EPA ID: Not reported
Trans 2 Name: Not reported
TSDf EPA ID: CAD050806850
Trans Name: CLEAN HARBORS LOS ANGELES LLC
TSDf Alt EPA ID: HFHQ36 0200

Map ID
Direction
Distance
Elevation

MAP FINDINGS

Site

Database(s)

EDR ID Number
EPA ID Number

CITY OF LA GENERAL SERVICES (Continued)

S113124701

TSDf Alt Name: Not reported
Waste Code Description: 221 - Waste oil and mixed oil
RCRA Code: NONE
Meth Code: H01 - Transfer Station
Quantity Tons: 0.2
Waste Quantity: 400
Quantity Unit: P
Additional Code 1: Not reported
Additional Code 2: Not reported
Additional Code 3: Not reported
Additional Code 4: Not reported
Additional Code 5: Not reported

LOS ANGELES HM:

Name: LAFD - FIRE STATION MUSEUM
Address: 1333 N COLE AVE
City,State,Zip: HOLLYWOOD, CA 90028
Facility ID: FA0035153
Last Run Date: 06/01/2019
Status: INACTIVE

HWTS:

Name: CITY OF LA GENERAL SERVICES
Address: 1333 N COLE AVE
Address 2: Not reported
City,State,Zip: HOLLYWOOD, CA 90028
EPA ID: CAL000265835
Inactive Date: Not reported
Create Date: 02/04/2003
Last Act Date: 08/23/2019
Mailing Name: Not reported
Mailing Address: 111 E FIRST ST RM 600
Mailing Address 2: Not reported
Mailing City,State,Zip: LOS ANGELES, CA 900120000
Owner Name: CITY OF LA DEPT OF GENERAL SVS
Owner Address: 111 E 1ST ST RM 600
Owner Address 2: Not reported
Owner City,State,Zip: LOS ANGELES, CA 900123678
Contact Name: EMMANUEL AMESI
Contact Address: 111 E FIRST STREET, ROOM 600
Contact Address 2: Not reported
City,State,Zip: LOS ANGELES, CA 90012

NAICS:

EPA ID: CAL000265835
Create Date: 2004-10-26 14:19:11
NAICS Code: 92119
NAICS Description: Other General Government Support
Issued EPA ID Date: 2003-02-04 10:14:22
Inactive Date: Not reported
Facility Name: CITY OF LA GENERAL SERVICES
Facility Address: 1333 N COLE AVE
Facility Address 2: Not reported
Facility City: HOLLYWOOD
Facility County: 19
Facility State: CA
Facility Zip: 90028

MAP FINDINGS

Map ID
Direction
Distance
Elevation

Site

Database(s)

EDR ID Number
EPA ID Number

P126 **LAFD - FIRE STATION MUSEUM**
NNW **1333 N COLE AVE**
1/8-1/4 **HOLLYWOOD, CA 90028**
0.183 mi.
968 ft. **Site 6 of 13 in cluster P**

UST **U004265871**
 N/A

Relative: UST:
Higher Name: LAFD - FIRE STATION 27
 Address: 1333 N COLE AVE
Actual: City,State,Zip: HOLLYWOOD, CA 90028
335 ft. Facility ID: FA0035153
 Permitting Agency: Los Angeles City Fire Department
 Latitude: 34.09528
 Longitude: -118.32991

LOS ANGELES UST:
Name: LAFD - FIRE STATION MUSEUM
Address: 1333 N COLE AVE
City,State,Zip: HOLLYWOOD, CA 90028
Facility ID: FA0035153
Last Run Date: 06/03/2019
Status: INACTIVE

P127 **CITY OF LA GENERAL SERVICES**
NNW **1333 N COLE AVE**
1/8-1/4 **HOLLYWOOD, CA 90028**
0.183 mi.
968 ft. **Site 7 of 13 in cluster P**

RCRA NonGen / NLR **1024805834**
 CAL000265835

Relative: RCRA NonGen / NLR:
Higher Date form received by agency: 2003-02-04 00:00:00.0
Actual: Facility name: CITY OF LA GENERAL SERVICES
335 ft. Facility address: 1333 N COLE AVE
 HOLLYWOOD, CA 90028
 EPA ID: CAL000265835
 Mailing address: 111 E FIRST ST RM 600
 LOS ANGELES, CA 90012-0000
 Contact: EMMANUEL AMESI
 Contact address: 111 E FIRST STREET, ROOM 600
 LOS ANGELES, CA 90012
 Contact country: Not reported
 Contact telephone: 213-978-3798
 Contact email: EMMANUEL.AMESI@LACITY.ORG
 EPA Region: 09
 Classification: Non-Generator
 Description: Handler: Non-Generators do not presently generate hazardous waste

Owner/Operator Summary:
Owner/operator name: EMMANUEL AMESI
Owner/operator address: 111 E FIRST STREET, ROOM 600
 LOS ANGELES, CA 90012
Owner/operator country: Not reported
Owner/operator telephone: 213-978-3798
Owner/operator email: Not reported
Owner/operator fax: Not reported
Owner/operator extension: Not reported
Legal status: Other
Owner/Operator Type: Operator
Owner/Op start date: Not reported

Map ID
Direction
Distance
Elevation

MAP FINDINGS

Site

Database(s)

EDR ID Number
EPA ID Number

CITY OF LA GENERAL SERVICES (Continued)

1024805834

Owner/Op end date: Not reported
Owner/operator name: CITY OF LA DEPT OF GENERAL SVS
Owner/operator address: 111 E 1ST ST RM 600
LOS ANGELES, CA 90012
Owner/operator country: Not reported
Owner/operator telephone: 213-978-3798
Owner/operator email: Not reported
Owner/operator fax: Not reported
Owner/operator extension: Not reported
Legal status: Other
Owner/Operator Type: Owner
Owner/Op start date: Not reported
Owner/Op end date: Not reported

Handler Activities Summary:

U.S. importer of hazardous waste: No
Mixed waste (haz. and radioactive): No
Recycler of hazardous waste: No
Transporter of hazardous waste: No
Treater, storer or disposer of HW: No
Underground injection activity: No
On-site burner exemption: No
Furnace exemption: No
Used oil fuel burner: No
Used oil processor: No
User oil refiner: No
Used oil fuel marketer to burner: No
Used oil Specification marketer: No
Used oil transfer facility: No
Used oil transporter: No

Violation Status: No violations found

P128 FIRE STATION 27
NNW 1333 N COLE ST
1/8-1/4 LOS ANGELES, CA 90028
0.183 mi.
968 ft. Site 8 of 13 in cluster P

CA FID UST S101587401
N/A

Relative: CA FID UST:
Higher Facility ID: 19055524
Regulated By: UTNKA
Actual: Regulated ID: 00047434
335 ft. Cortese Code: Not reported
SIC Code: Not reported
Facility Phone: 2134856227
Mail To: Not reported
Mailing Address: 200 N MAIN STREET-ROOM
Mailing Address 2: Not reported
Mailing City,St,Zip: LOS ANGELES 900280000
Contact: Not reported
Contact Phone: Not reported
DUNs Number: Not reported
NPDES Number: Not reported
EPA ID: Not reported
Comments: Not reported
Status: Active

MAP FINDINGS

Map ID
Direction
Distance
Elevation

Site

Database(s)

EDR ID Number
EPA ID Number

M129
South
1/8-1/4
0.184 mi.
969 ft.

UCS HOLLYWOOD FILM VALUT
1015 N CAHUENGA BLVD
HOLLYWOOD, CA 90038

RCRA-SQG **1012176412**
CAR000203588

Site 3 of 4 in cluster M

Relative:
Lower

RCRA-SQG:

Actual:
298 ft.

Date form received by agency: 2009-11-05 00:00:00.0
Facility name: UCS HOLLYWOOD FILM VALUT
Facility address: 1015 N CAHUENGA BLVD
VAULT B15
HOLLYWOOD, CA 90038
EPA ID: CAR000203588
Mailing address: 100 UNIVERSAL CITY PLAZA
BLDG 5166
UNIVERSAL CITY, CA 91608
Contact: EDGAR M SOTO
Contact address: 100 UNIVERSAL CITY PLAZA BLDG 5166
UNIVERSAL CITY, CA 91608
Contact country: US
Contact telephone: 818-777-1218
Contact email: EDGAR.SOTO@NBCUNI.COM
EPA Region: 09
Classification: Small Small Quantity Generator
Description: Handler: generates more than 100 and less than 1000 kg of hazardous waste during any calendar month and accumulates less than 6000 kg of hazardous waste at any time; or generates 100 kg or less of hazardous waste during any calendar month, and accumulates more than 1000 kg of hazardous waste at any time

Owner/Operator Summary:

Owner/operator name: UNIVERSAL CITY STUDIOS LLLP LP
Owner/operator address: Not reported
Not reported
Owner/operator country: Not reported
Owner/operator telephone: Not reported
Owner/operator email: Not reported
Owner/operator fax: Not reported
Owner/operator extension: Not reported
Legal status: Private
Owner/Operator Type: Operator
Owner/Op start date: 1991-02-26 00:00:00.
Owner/Op end date: Not reported

Owner/operator name: TELEVISION CENTER INC
Owner/operator address: 6311 ROMAINE ST STE 7100
LOS ANGELES, CA 90038
Owner/operator country: US
Owner/operator telephone: Not reported
Owner/operator email: Not reported
Owner/operator fax: Not reported
Owner/operator extension: Not reported
Legal status: Private
Owner/Operator Type: Owner
Owner/Op start date: 1986-06-01 00:00:00.
Owner/Op end date: Not reported

Handler Activities Summary:

Map ID
Direction
Distance
Elevation

MAP FINDINGS

Site

Database(s)

EDR ID Number
EPA ID Number

UCS HOLLYWOOD FILM VALUT (Continued)

1012176412

U.S. importer of hazardous waste: No
Mixed waste (haz. and radioactive): No
Recycler of hazardous waste: No
Transporter of hazardous waste: No
Treater, storer or disposer of HW: No
Underground injection activity: No
On-site burner exemption: No
Furnace exemption: No
Used oil fuel burner: No
Used oil processor: No
User oil refiner: No
Used oil fuel marketer to burner: No
Used oil Specification marketer: No
Used oil transfer facility: No
Used oil transporter: No

Hazardous Waste Summary:

. Waste code: D001
. Waste name: IGNITABLE WASTE

. Waste code: D003
. Waste name: REACTIVE WASTE

. Waste code: D011
. Waste name: SILVER

Violation Status: No violations found

M130
South
1/8-1/4
0.184 mi.
969 ft.

STANFORD THEATRE FOUNDATION FILM PRESERV
1015 N CAHUENGA BLVD
HOLLYWOOD, CA 90038

RCRA-SQG 1004676413
FINDS CAR000084863
ECHO

Site 4 of 4 in cluster M

Relative:
Lower
Actual:
298 ft.

RCRA-SQG:
Date form received by agency: 2011-09-14 00:00:00.0
Facility name: UCLA FILM AND TELEVISION ARCHIVE
Facility address: 1015 N CAHUENGA BLVD
HOLLYWOOD, CA 90038
EPA ID: CAR000084863
Mailing address: 501 WESTWOOD PLAZA
4TH FL
LOS ANGELES, CA 90095
Contact: ROSA GAIARSA
Contact address: 1015 N CAHUENGA BLVD
HOLLYWOOD, CA 90038
Contact country: US
Contact telephone: 323-462-4921
Contact email: ROSAG@UCLA.EDU
EPA Region: 09
Classification: Small Small Quantity Generator
Description: Handler: generates more than 100 and less than 1000 kg of hazardous waste during any calendar month and accumulates less than 6000 kg of hazardous waste at any time; or generates 100 kg or less of hazardous waste during any calendar month, and accumulates more than 1000 kg of hazardous waste at any time

Map ID
Direction
Distance
Elevation

MAP FINDINGS

Site

Database(s)

EDR ID Number
EPA ID Number

STANFORD THEATRE FOUNDATION FILM PRESERV (Continued)

1004676413

Owner/Operator Summary:

Owner/operator name: UNIV OF CALIFORNIA REGENTS
Owner/operator address: 501 WESTWOOD PLAZA 4TH FL
LOS ANGELES, CA 90095
Owner/operator country: US
Owner/operator telephone: 310-794-5569
Owner/operator email: Not reported
Owner/operator fax: Not reported
Owner/operator extension: Not reported
Legal status: State
Owner/Operator Type: Owner
Owner/Op start date: 1919-01-01 00:00:00.
Owner/Op end date: Not reported

Owner/operator name: UCLA FILM AND TELEVISION ARCHIVE
Owner/operator address: Not reported
Not reported
Owner/operator country: US
Owner/operator telephone: Not reported
Owner/operator email: Not reported
Owner/operator fax: Not reported
Owner/operator extension: Not reported
Legal status: State
Owner/Operator Type: Operator
Owner/Op start date: 1982-01-15 00:00:00.
Owner/Op end date: Not reported

Handler Activities Summary:

U.S. importer of hazardous waste: No
Mixed waste (haz. and radioactive): No
Recycler of hazardous waste: No
Transporter of hazardous waste: No
Treater, storer or disposer of HW: No
Underground injection activity: No
On-site burner exemption: No
Furnace exemption: No
Used oil fuel burner: No
Used oil processor: No
User oil refiner: No
Used oil fuel marketer to burner: No
Used oil Specification marketer: No
Used oil transfer facility: No
Used oil transporter: No

Historical Generators:

Date form received by agency: 2008-12-04 00:00:00.0
Site name: UCLA FILM AND TELEVISION ARCHIVE
Classification: Small Quantity Generator

Date form received by agency: 2000-10-20 00:00:00.0
Site name: STANFORD THEATRE FOUNDATION FILM PRESERV
Classification: Small Quantity Generator

Hazardous Waste Summary:

Map ID
Direction
Distance
Elevation

MAP FINDINGS

Site

Database(s)

EDR ID Number
EPA ID Number

STANFORD THEATRE FOUNDATION FILM PRESERV (Continued)

1004676413

. Waste code: 541
. Waste name: Photochemicals / photo processing waste

. Waste code: D001
. Waste name: IGNITABLE WASTE

. Waste code: D039
. Waste name: TETRACHLOROETHYLENE

Violation Status: No violations found

FINDS:

Registry ID: 110012225519

Click Here:

Environmental Interest/Information System:

California Hazardous Waste Tracking System - Datamart (HWTS-DATAMART) provides California with information on hazardous waste shipments for generators, transporters, and treatment, storage, and disposal facilities.

RCRAInfo is a national information system that supports the Resource Conservation and Recovery Act (RCRA) program through the tracking of events and activities related to facilities that generate, transport, and treat, store, or dispose of hazardous waste. RCRAInfo allows RCRA program staff to track the notification, permit, compliance, and corrective action activities required under RCRA.

[Click this hyperlink](#) while viewing on your computer to access additional FINDS: detail in the EDR Site Report.

ECHO:

Envid: 1004676413
Registry ID: 110012225519
DFR URL: <http://echo.epa.gov/detailed-facility-report?fid=110012225519>
Name: STANFORD THEATRE FOUNDATION FILM PRESERV
Address: 1015 N CAHUENGA BLVD
City,State,Zip: HOLLYWOOD, CA 90038

O131
SSE
1/8-1/4
0.185 mi.
975 ft.

ULTRAGRAPHICS, INC
1050 N LILLIAN WY
LOS ANGELES, CA 90038

HAZMAT **S123541311**
N/A

Site 2 of 5 in cluster O

Relative:
Lower

LOS ANGELES HM:

Name: ULTRAGRAPHICS, INC
Address: 1050 N LILLIAN WY
City,State,Zip: LOS ANGELES, CA 90038
Facility ID: FA0000055
Last Run Date: 06/01/2019
Status: INACTIVE

Actual:
299 ft.

MAP FINDINGS

Map ID
Direction
Distance
Elevation

Site

Database(s)

EDR ID Number
EPA ID Number

O132 **ULTRAGRAPHICS INC**
SSE **1050 LILLIAN WY**
1/8-1/4 **LOS ANGELES, CA 90038**
0.185 mi.
975 ft. **Site 3 of 5 in cluster O**

RCRA-SQG **1000686653**
FINDS **CAD983640038**
ECHO
HAZNET
HWTS

Relative:
Lower

RCRA-SQG:

Date form received by agency: 1996-09-01 00:00:00.0

Actual:
299 ft.

Facility name: ULTRAGRAPHICS INC
Facility address: 1050 LILLIAN WY
 LOS ANGELES, CA 90038

EPA ID: CAD983640038
Mailing address: LILLIAN WY
 LOS ANGELES, CA 90038

Contact: Not reported
Contact address: Not reported
 Not reported

Contact country: US
Contact telephone: Not reported
Contact email: Not reported
EPA Region: 09
Classification: Small Small Quantity Generator
Description: Handler: generates more than 100 and less than 1000 kg of hazardous waste during any calendar month and accumulates less than 6000 kg of hazardous waste at any time; or generates 100 kg or less of hazardous waste during any calendar month, and accumulates more than 1000 kg of hazardous waste at any time

Owner/Operator Summary:

Owner/operator name: JOHN T CROSSLEY INC DBA ULTRAGRAPHICS
Owner/operator address: 1050 TO 1054 LILLIAN WY
 LOS ANGELES, CA 90038

Owner/operator country: Not reported
Owner/operator telephone: 213-469-5384
Owner/operator email: Not reported
Owner/operator fax: Not reported
Owner/operator extension: Not reported
Legal status: County
Owner/Operator Type: Owner
Owner/Op start date: Not reported
Owner/Op end date: Not reported

Handler Activities Summary:

U.S. importer of hazardous waste: No
Mixed waste (haz. and radioactive): No
Recycler of hazardous waste: No
Transporter of hazardous waste: No
Treater, storer or disposer of HW: No
Underground injection activity: No
On-site burner exemption: No
Furnace exemption: No
Used oil fuel burner: No
Used oil processor: No
User oil refiner: No
Used oil fuel marketer to burner: No
Used oil Specification marketer: No
Used oil transfer facility: No
Used oil transporter: No

Map ID
Direction
Distance
Elevation

MAP FINDINGS

Site

Database(s)

EDR ID Number
EPA ID Number

ULTRAGRAPHICS INC (Continued)

1000686653

Historical Generators:

Date form received by agency: 1996-09-01 00:00:00.0
Site name: ULTRAGRAPHICS INC
Classification: Large Quantity Generator

Violation Status: No violations found

FINDS:

Registry ID: 110002878832

Click Here:

Environmental Interest/Information System:

RCRAInfo is a national information system that supports the Resource Conservation and Recovery Act (RCRA) program through the tracking of events and activities related to facilities that generate, transport, and treat, store, or dispose of hazardous waste. RCRAInfo allows RCRA program staff to track the notification, permit, compliance, and corrective action activities required under RCRA.

[Click this hyperlink](#) while viewing on your computer to access additional FINDS: detail in the EDR Site Report.

ECHO:

Envid: 1000686653
Registry ID: 110002878832
DFR URL: <http://echo.epa.gov/detailed-facility-report?fid=110002878832>
Name: ULTRAGRAPHICS INC
Address: 1050 LILLIAN WY
City,State,Zip: LOS ANGELES, CA 90038

HAZNET:

Name: ULTRAGRAPHICS INC
Address: 1050 LILLIAN WY
Address 2: Not reported
City,State,Zip: LOS ANGELES, CA 900380000
Contact: NANCY E. PASCH/VP FIN ADMIN
Telephone: 2134695384
Mailing Name: Not reported
Mailing Address: 120 W PROVIDENCIA AVE

Year: 1998
Gepaid: CAD983640038
TSD EPA ID: CA0000084517
CA Waste Code: 541 - Photochemicals/photoprocessing waste
Disposal Method: -
Tons: 0.0849

Year: 1998
Gepaid: CAD983640038
TSD EPA ID: CA0000084517
CA Waste Code: 541 - Photochemicals/photoprocessing waste
Disposal Method: H01 - Transfer Station
Tons: 0.0909

Year: 1997
Gepaid: CAD983640038
TSD EPA ID: CA0000084517

Map ID
Direction
Distance
Elevation

MAP FINDINGS

Site

Database(s)

EDR ID Number
EPA ID Number

ULTRAGRAPHICS INC (Continued)

1000686653

CA Waste Code:	541 - Photochemicals/photoprocessing waste
Disposal Method:	H01 - Transfer Station
Tons:	0.5004
Year:	1996
Gepaid:	CAD983640038
TSD EPA ID:	ORD981766124
CA Waste Code:	541 - Photochemicals/photoprocessing waste
Disposal Method:	H01 - Transfer Station
Tons:	0.006
Year:	1996
Gepaid:	CAD983640038
TSD EPA ID:	CAD983667783
CA Waste Code:	541 - Photochemicals/photoprocessing waste
Disposal Method:	-
Tons:	0.3753
Year:	1996
Gepaid:	CAD983640038
TSD EPA ID:	CAT000613976
CA Waste Code:	541 - Photochemicals/photoprocessing waste
Disposal Method:	H01 - Transfer Station
Tons:	0.1668
Year:	1995
Gepaid:	CAD983640038
TSD EPA ID:	CAD108040858
CA Waste Code:	541 - Photochemicals/photoprocessing waste
Disposal Method:	R01 - Recycler
Tons:	3.2352
Year:	1995
Gepaid:	CAD983640038
TSD EPA ID:	CAD983667783
CA Waste Code:	541 - Photochemicals/photoprocessing waste
Disposal Method:	-
Tons:	1.3759
Year:	1994
Gepaid:	CAD983640038
TSD EPA ID:	CAD070148432
CA Waste Code:	541 - Photochemicals/photoprocessing waste
Disposal Method:	T03 - Treatment, Incineration
Tons:	0.1668
Year:	1994
Gepaid:	CAD983640038
TSD EPA ID:	CAD108040858
CA Waste Code:	541 - Photochemicals/photoprocessing waste
Disposal Method:	R01 - Recycler
Tons:	12.5087

[Click this hyperlink](#) while viewing on your computer to access 7 additional CA HAZNET: record(s) in the EDR Site Report.

Map ID
Direction
Distance
Elevation

MAP FINDINGS

Site

Database(s)

EDR ID Number
EPA ID Number

ULTRAGRAPHICS INC (Continued)

1000686653

Additional Info:

Year:	1993
Gen EPA ID:	CAD983640038
Shipment Date:	19931230
Creation Date:	9/14/1995 0:00:00
Receipt Date:	19931230
Manifest ID:	92519125
Trans EPA ID:	CAD108040858
Trans Name:	Not reported
Trans 2 EPA ID:	Not reported
Trans 2 Name:	Not reported
TSDF EPA ID:	CAD108040858
Trans Name:	Not reported
TSDF Alt EPA ID:	CAD108040858
TSDF Alt Name:	Not reported
Waste Code Description:	541 - Photochemicals / photo processing waste
RCRA Code:	D011
Meth Code:	R01 - Recycler
Quantity Tons:	0.1876
Waste Quantity:	45
Quantity Unit:	G
Additional Code 1:	Not reported
Additional Code 2:	Not reported
Additional Code 3:	Not reported
Additional Code 4:	Not reported
Additional Code 5:	Not reported
Shipment Date:	19931223
Creation Date:	9/14/1995 0:00:00
Receipt Date:	19931223
Manifest ID:	92519035
Trans EPA ID:	CAD108040858
Trans Name:	Not reported
Trans 2 EPA ID:	Not reported
Trans 2 Name:	Not reported
TSDF EPA ID:	CAD108040858
Trans Name:	Not reported
TSDF Alt EPA ID:	CAD108040858
TSDF Alt Name:	Not reported
Waste Code Description:	541 - Photochemicals / photo processing waste
RCRA Code:	D011
Meth Code:	R01 - Recycler
Quantity Tons:	0.3753
Waste Quantity:	90
Quantity Unit:	G
Additional Code 1:	Not reported
Additional Code 2:	Not reported
Additional Code 3:	Not reported
Additional Code 4:	Not reported
Additional Code 5:	Not reported
Shipment Date:	19931210
Creation Date:	9/14/1995 0:00:00
Receipt Date:	19931210
Manifest ID:	92518831
Trans EPA ID:	CAD108040858

Map ID
Direction
Distance
Elevation

MAP FINDINGS

Site

Database(s)

EDR ID Number
EPA ID Number

ULTRAGRAPHICS INC (Continued)

1000686653

Trans Name: Not reported
Trans 2 EPA ID: Not reported
Trans 2 Name: Not reported
TSDf EPA ID: CAD108040858
Trans Name: Not reported
TSDf Alt EPA ID: CAD108040858
TSDf Alt Name: Not reported
Waste Code Description: 541 - Photochemicals / photo processing waste
RCRA Code: D011
Meth Code: R01 - Recycler
Quantity Tons: 0.2502
Waste Quantity: 60
Quantity Unit: G
Additional Code 1: Not reported
Additional Code 2: Not reported
Additional Code 3: Not reported
Additional Code 4: Not reported
Additional Code 5: Not reported

Shipment Date: 19931202
Creation Date: 9/14/1995 0:00:00
Receipt Date: 19931202
Manifest ID: 92519492
Trans EPA ID: CAD108040858
Trans Name: Not reported
Trans 2 EPA ID: Not reported
Trans 2 Name: Not reported
TSDf EPA ID: CAD108040858
Trans Name: Not reported
TSDf Alt EPA ID: CAD108040858
TSDf Alt Name: Not reported
Waste Code Description: 541 - Photochemicals / photo processing waste
RCRA Code: D011
Meth Code: R01 - Recycler
Quantity Tons: 0.688
Waste Quantity: 165
Quantity Unit: G
Additional Code 1: Not reported
Additional Code 2: Not reported
Additional Code 3: Not reported
Additional Code 4: Not reported
Additional Code 5: Not reported

Shipment Date: 19931119
Creation Date: 9/14/1995 0:00:00
Receipt Date: 19931119
Manifest ID: 92519323
Trans EPA ID: CAD108040858
Trans Name: Not reported
Trans 2 EPA ID: Not reported
Trans 2 Name: Not reported
TSDf EPA ID: CAD108040858
Trans Name: Not reported
TSDf Alt EPA ID: CAD108040858
TSDf Alt Name: Not reported
Waste Code Description: 541 - Photochemicals / photo processing waste
RCRA Code: D011

Map ID
Direction
Distance
Elevation

MAP FINDINGS

Site

Database(s)

EDR ID Number
EPA ID Number

ULTRAGRAPHICS INC (Continued)

1000686653

Meth Code:	R01 - Recycler
Quantity Tons:	0.2502
Waste Quantity:	60
Quantity Unit:	G
Additional Code 1:	Not reported
Additional Code 2:	Not reported
Additional Code 3:	Not reported
Additional Code 4:	Not reported
Additional Code 5:	Not reported
Shipment Date:	19931112
Creation Date:	9/14/1995 0:00:00
Receipt Date:	19931112
Manifest ID:	92519202
Trans EPA ID:	CAD108040858
Trans Name:	Not reported
Trans 2 EPA ID:	Not reported
Trans 2 Name:	Not reported
TSDf EPA ID:	CAD108040858
Trans Name:	Not reported
TSDf Alt EPA ID:	CAD108040858
TSDf Alt Name:	Not reported
Waste Code Description:	541 - Photochemicals / photo processing waste
RCRA Code:	D011
Meth Code:	R01 - Recycler
Quantity Tons:	0.3753
Waste Quantity:	90
Quantity Unit:	G
Additional Code 1:	Not reported
Additional Code 2:	Not reported
Additional Code 3:	Not reported
Additional Code 4:	Not reported
Additional Code 5:	Not reported
Shipment Date:	19931105
Creation Date:	9/14/1995 0:00:00
Receipt Date:	19931105
Manifest ID:	92518695
Trans EPA ID:	CAD108040858
Trans Name:	Not reported
Trans 2 EPA ID:	Not reported
Trans 2 Name:	Not reported
TSDf EPA ID:	CAD108040858
Trans Name:	Not reported
TSDf Alt EPA ID:	CAD108040858
TSDf Alt Name:	Not reported
Waste Code Description:	541 - Photochemicals / photo processing waste
RCRA Code:	D011
Meth Code:	R01 - Recycler
Quantity Tons:	0.3127
Waste Quantity:	75
Quantity Unit:	G
Additional Code 1:	Not reported
Additional Code 2:	Not reported
Additional Code 3:	Not reported
Additional Code 4:	Not reported
Additional Code 5:	Not reported

Map ID
Direction
Distance
Elevation

MAP FINDINGS

Site

Database(s)

EDR ID Number
EPA ID Number

ULTRAGRAPHICS INC (Continued)

1000686653

Shipment Date: 19931029
Creation Date: 9/13/1995 0:00:00
Receipt Date: 19931029
Manifest ID: 92518573
Trans EPA ID: CAD108040858
Trans Name: Not reported
Trans 2 EPA ID: Not reported
Trans 2 Name: Not reported
TSDf EPA ID: CAD108040858
Trans Name: Not reported
TSDf Alt EPA ID: CAD108040858
TSDf Alt Name: Not reported
Waste Code Description: 541 - Photochemicals / photo processing waste
RCRA Code: D011
Meth Code: R01 - Recycler
Quantity Tons: 0.417
Waste Quantity: 100
Quantity Unit: G
Additional Code 1: Not reported
Additional Code 2: Not reported
Additional Code 3: Not reported
Additional Code 4: Not reported
Additional Code 5: Not reported

Shipment Date: 19931022
Creation Date: 3/26/1996 0:00:00
Receipt Date: 19931022
Manifest ID: 92518457
Trans EPA ID: CAD108040858
Trans Name: Not reported
Trans 2 EPA ID: Not reported
Trans 2 Name: Not reported
TSDf EPA ID: CAD108040858
Trans Name: Not reported
TSDf Alt EPA ID: Not reported
TSDf Alt Name: Not reported
Waste Code Description: 541 - Photochemicals / photo processing waste
RCRA Code: D011
Meth Code: R01 - Recycler
Quantity Tons: 0.5004
Waste Quantity: 120
Quantity Unit: G
Additional Code 1: Not reported
Additional Code 2: Not reported
Additional Code 3: Not reported
Additional Code 4: Not reported
Additional Code 5: Not reported

Shipment Date: 19931015
Creation Date: 3/26/1996 0:00:00
Receipt Date: 19931015
Manifest ID: 92512329
Trans EPA ID: CAD108040858
Trans Name: Not reported
Trans 2 EPA ID: Not reported
Trans 2 Name: Not reported
TSDf EPA ID: CAD108040858

Map ID
Direction
Distance
Elevation

MAP FINDINGS

Site

Database(s)

EDR ID Number
EPA ID Number

ULTRAGRAPHICS INC (Continued)

1000686653

Trans Name:	Not reported
TSDF Alt EPA ID:	Not reported
TSDF Alt Name:	Not reported
Waste Code Description:	541 - Photochemicals / photo processing waste
RCRA Code:	D011
Meth Code:	R01 - Recycler
Quantity Tons:	0.3753
Waste Quantity:	90
Quantity Unit:	G
Additional Code 1:	Not reported
Additional Code 2:	Not reported
Additional Code 3:	Not reported
Additional Code 4:	Not reported
Additional Code 5:	Not reported
Additional Info:	
Year:	1997
Gen EPA ID:	CAD983640038
Shipment Date:	19971201
Creation Date:	7/23/1998 0:00:00
Receipt Date:	19971203
Manifest ID:	96651051
Trans EPA ID:	ILD984908202
Trans Name:	Not reported
Trans 2 EPA ID:	Not reported
Trans 2 Name:	Not reported
TSDF EPA ID:	CA0000084517
Trans Name:	Not reported
TSDF Alt EPA ID:	CA0000084517
TSDF Alt Name:	Not reported
Waste Code Description:	541 - Photochemicals / photo processing waste
RCRA Code:	Not reported
Meth Code:	H01 - Transfer Station
Quantity Tons:	0.0834
Waste Quantity:	20
Quantity Unit:	G
Additional Code 1:	Not reported
Additional Code 2:	Not reported
Additional Code 3:	Not reported
Additional Code 4:	Not reported
Additional Code 5:	Not reported
Shipment Date:	19971002
Creation Date:	7/23/1998 0:00:00
Receipt Date:	19971009
Manifest ID:	96603284
Trans EPA ID:	ILD984908202
Trans Name:	Not reported
Trans 2 EPA ID:	Not reported
Trans 2 Name:	Not reported
TSDF EPA ID:	CA0000084517
Trans Name:	Not reported
TSDF Alt EPA ID:	CA0000084517
TSDF Alt Name:	Not reported
Waste Code Description:	541 - Photochemicals / photo processing waste
RCRA Code:	D011

Map ID
Direction
Distance
Elevation

MAP FINDINGS

Site

Database(s)

EDR ID Number
EPA ID Number

ULTRAGRAPHICS INC (Continued)

1000686653

Meth Code:	H01 - Transfer Station
Quantity Tons:	0.0834
Waste Quantity:	20
Quantity Unit:	G
Additional Code 1:	Not reported
Additional Code 2:	Not reported
Additional Code 3:	Not reported
Additional Code 4:	Not reported
Additional Code 5:	Not reported
Shipment Date:	19970806
Creation Date:	12/4/1997 0:00:00
Receipt Date:	19970811
Manifest ID:	96846196
Trans EPA ID:	ILD984908202
Trans Name:	Not reported
Trans 2 EPA ID:	Not reported
Trans 2 Name:	Not reported
TSDf EPA ID:	CA0000084517
Trans Name:	Not reported
TSDf Alt EPA ID:	Not reported
TSDf Alt Name:	Not reported
Waste Code Description:	541 - Photochemicals / photo processing waste
RCRA Code:	D011
Meth Code:	H01 - Transfer Station
Quantity Tons:	0.0834
Waste Quantity:	20
Quantity Unit:	G
Additional Code 1:	Not reported
Additional Code 2:	Not reported
Additional Code 3:	Not reported
Additional Code 4:	Not reported
Additional Code 5:	Not reported
Shipment Date:	19970613
Creation Date:	12/4/1997 0:00:00
Receipt Date:	19970617
Manifest ID:	96620021
Trans EPA ID:	ILD984908202
Trans Name:	Not reported
Trans 2 EPA ID:	Not reported
Trans 2 Name:	Not reported
TSDf EPA ID:	CA0000084517
Trans Name:	Not reported
TSDf Alt EPA ID:	CA0000084517
TSDf Alt Name:	Not reported
Waste Code Description:	541 - Photochemicals / photo processing waste
RCRA Code:	D011
Meth Code:	H01 - Transfer Station
Quantity Tons:	0.0834
Waste Quantity:	20
Quantity Unit:	G
Additional Code 1:	Not reported
Additional Code 2:	Not reported
Additional Code 3:	Not reported
Additional Code 4:	Not reported
Additional Code 5:	Not reported

Map ID
Direction
Distance
Elevation

MAP FINDINGS

Site

Database(s)

EDR ID Number
EPA ID Number

ULTRAGRAPHICS INC (Continued)

1000686653

Shipment Date: 19970425
Creation Date: 6/26/1997 0:00:00
Receipt Date: 19970429
Manifest ID: 96442508
Trans EPA ID: ILD984908202
Trans Name: Not reported
Trans 2 EPA ID: Not reported
Trans 2 Name: Not reported
TSDf EPA ID: CA0000084517
Trans Name: Not reported
TSDf Alt EPA ID: Not reported
TSDf Alt Name: Not reported
Waste Code Description: 541 - Photochemicals / photo processing waste
RCRA Code: D011
Meth Code: H01 - Transfer Station
Quantity Tons: 0.0834
Waste Quantity: 20
Quantity Unit: G
Additional Code 1: Not reported
Additional Code 2: Not reported
Additional Code 3: Not reported
Additional Code 4: Not reported
Additional Code 5: Not reported

Shipment Date: 19970227
Creation Date: 5/30/1997 0:00:00
Receipt Date: 19970305
Manifest ID: 96440355
Trans EPA ID: ILD984908202
Trans Name: Not reported
Trans 2 EPA ID: Not reported
Trans 2 Name: Not reported
TSDf EPA ID: CA0000084517
Trans Name: Not reported
TSDf Alt EPA ID: Not reported
TSDf Alt Name: Not reported
Waste Code Description: 541 - Photochemicals / photo processing waste
RCRA Code: D011
Meth Code: H01 - Transfer Station
Quantity Tons: 0.0834
Waste Quantity: 20
Quantity Unit: G
Additional Code 1: Not reported
Additional Code 2: Not reported
Additional Code 3: Not reported
Additional Code 4: Not reported
Additional Code 5: Not reported

Additional Info:
Year: 1994
Gen EPA ID: CAD983640038

Shipment Date: 19941229
Creation Date: 3/28/1996 0:00:00
Receipt Date: 19950103
Manifest ID: 93097569
Trans EPA ID: CAD982434037

Map ID
Direction
Distance
Elevation

MAP FINDINGS

Site

Database(s)

EDR ID Number
EPA ID Number

ULTRAGRAPHICS INC (Continued)

1000686653

Trans Name: Not reported
Trans 2 EPA ID: Not reported
Trans 2 Name: Not reported
TSDf EPA ID: CAD070148432
Trans Name: Not reported
TSDf Alt EPA ID: Not reported
TSDf Alt Name: Not reported
Waste Code Description: 541 - Photochemicals / photo processing waste
RCRA Code: D011
Meth Code: T03 - Treatment, Incineration
Quantity Tons: 0.0834
Waste Quantity: 20
Quantity Unit: G
Additional Code 1: Not reported
Additional Code 2: Not reported
Additional Code 3: Not reported
Additional Code 4: Not reported
Additional Code 5: Not reported

Shipment Date: 19941223
Creation Date: 3/28/1996 0:00:00
Receipt Date: 19941223
Manifest ID: 95016964
Trans EPA ID: CAD108040858
Trans Name: Not reported
Trans 2 EPA ID: Not reported
Trans 2 Name: Not reported
TSDf EPA ID: CAD108040858
Trans Name: Not reported
TSDf Alt EPA ID: CAD108040858
TSDf Alt Name: Not reported
Waste Code Description: 541 - Photochemicals / photo processing waste
RCRA Code: D011
Meth Code: R01 - Recycler
Quantity Tons: 0.3127
Waste Quantity: 75
Quantity Unit: G
Additional Code 1: Not reported
Additional Code 2: Not reported
Additional Code 3: Not reported
Additional Code 4: Not reported
Additional Code 5: Not reported

Shipment Date: 19941208
Creation Date: 3/28/1996 0:00:00
Receipt Date: 19941208
Manifest ID: 95017076
Trans EPA ID: CAD108040858
Trans Name: Not reported
Trans 2 EPA ID: Not reported
Trans 2 Name: Not reported
TSDf EPA ID: CAD108040858
Trans Name: Not reported
TSDf Alt EPA ID: CAD108040858
TSDf Alt Name: Not reported
Waste Code Description: 541 - Photochemicals / photo processing waste
RCRA Code: D011

Map ID
Direction
Distance
Elevation

MAP FINDINGS

Site

Database(s)

EDR ID Number
EPA ID Number

ULTRAGRAPHICS INC (Continued)

1000686653

Meth Code:	R01 - Recycler
Quantity Tons:	0.1876
Waste Quantity:	45
Quantity Unit:	G
Additional Code 1:	Not reported
Additional Code 2:	Not reported
Additional Code 3:	Not reported
Additional Code 4:	Not reported
Additional Code 5:	Not reported
Shipment Date:	19941128
Creation Date:	3/28/1996 0:00:00
Receipt Date:	19941128
Manifest ID:	95016972
Trans EPA ID:	CAD108040858
Trans Name:	Not reported
Trans 2 EPA ID:	Not reported
Trans 2 Name:	Not reported
TSDf EPA ID:	CAD108040858
Trans Name:	Not reported
TSDf Alt EPA ID:	CAD108040858
TSDf Alt Name:	Not reported
Waste Code Description:	541 - Photochemicals / photo processing waste
RCRA Code:	D011
Meth Code:	R01 - Recycler
Quantity Tons:	0.1876
Waste Quantity:	45
Quantity Unit:	G
Additional Code 1:	Not reported
Additional Code 2:	Not reported
Additional Code 3:	Not reported
Additional Code 4:	Not reported
Additional Code 5:	Not reported
Shipment Date:	19941118
Creation Date:	3/28/1996 0:00:00
Receipt Date:	19941118
Manifest ID:	95016902
Trans EPA ID:	CAD108040858
Trans Name:	Not reported
Trans 2 EPA ID:	Not reported
Trans 2 Name:	Not reported
TSDf EPA ID:	CAD108040858
Trans Name:	Not reported
TSDf Alt EPA ID:	CAD108040858
TSDf Alt Name:	Not reported
Waste Code Description:	541 - Photochemicals / photo processing waste
RCRA Code:	D011
Meth Code:	R01 - Recycler
Quantity Tons:	0.1876
Waste Quantity:	45
Quantity Unit:	G
Additional Code 1:	Not reported
Additional Code 2:	Not reported
Additional Code 3:	Not reported
Additional Code 4:	Not reported
Additional Code 5:	Not reported

Map ID
Direction
Distance
Elevation

MAP FINDINGS

Site

Database(s)

EDR ID Number
EPA ID Number

ULTRAGRAPHICS INC (Continued)

1000686653

Shipment Date: 19941111
Creation Date: 3/28/1996 0:00:00
Receipt Date: 19941111
Manifest ID: 93745182
Trans EPA ID: CAD108040858
Trans Name: Not reported
Trans 2 EPA ID: Not reported
Trans 2 Name: Not reported
TSDf EPA ID: CAD108040858
Trans Name: Not reported
TSDf Alt EPA ID: CAD108040858
TSDf Alt Name: Not reported
Waste Code Description: 541 - Photochemicals / photo processing waste
RCRA Code: D011
Meth Code: R01 - Recycler
Quantity Tons: 0.6255
Waste Quantity: 150
Quantity Unit: G
Additional Code 1: Not reported
Additional Code 2: Not reported
Additional Code 3: Not reported
Additional Code 4: Not reported
Additional Code 5: Not reported

Shipment Date: 19941104
Creation Date: 3/28/1996 0:00:00
Receipt Date: 19941104
Manifest ID: 93745076
Trans EPA ID: CAD108040858
Trans Name: Not reported
Trans 2 EPA ID: Not reported
Trans 2 Name: Not reported
TSDf EPA ID: CAD108040858
Trans Name: Not reported
TSDf Alt EPA ID: CAD108040858
TSDf Alt Name: Not reported
Waste Code Description: 541 - Photochemicals / photo processing waste
RCRA Code: D011
Meth Code: R01 - Recycler
Quantity Tons: 0.3127
Waste Quantity: 75
Quantity Unit: G
Additional Code 1: Not reported
Additional Code 2: Not reported
Additional Code 3: Not reported
Additional Code 4: Not reported
Additional Code 5: Not reported

Shipment Date: 19941031
Creation Date: 3/28/1996 0:00:00
Receipt Date: 19941031
Manifest ID: 93744958
Trans EPA ID: CAD108040858
Trans Name: Not reported
Trans 2 EPA ID: Not reported
Trans 2 Name: Not reported
TSDf EPA ID: CAD108040858

Map ID
Direction
Distance
Elevation

MAP FINDINGS

Site

Database(s)

EDR ID Number
EPA ID Number

ULTRAGRAPHICS INC (Continued)

1000686653

Trans Name: Not reported
TSDF Alt EPA ID: CAD108040858
TSDF Alt Name: Not reported
Waste Code Description: 541 - Photochemicals / photo processing waste
RCRA Code: D011
Meth Code: R01 - Recycler
Quantity Tons: 0.3753
Waste Quantity: 90
Quantity Unit: G
Additional Code 1: Not reported
Additional Code 2: Not reported
Additional Code 3: Not reported
Additional Code 4: Not reported
Additional Code 5: Not reported

Shipment Date: 19941021
Creation Date: 3/28/1996 0:00:00
Receipt Date: 19941021
Manifest ID: 93744877
Trans EPA ID: CAD108040858
Trans Name: Not reported
Trans 2 EPA ID: Not reported
Trans 2 Name: Not reported
TSDF EPA ID: CAD108040858
Trans Name: Not reported
TSDF Alt EPA ID: CAD108040858
TSDF Alt Name: Not reported
Waste Code Description: 541 - Photochemicals / photo processing waste
RCRA Code: D011
Meth Code: R01 - Recycler
Quantity Tons: 0.4378
Waste Quantity: 105
Quantity Unit: G
Additional Code 1: Not reported
Additional Code 2: Not reported
Additional Code 3: Not reported
Additional Code 4: Not reported
Additional Code 5: Not reported

Shipment Date: 19941014
Creation Date: 10/19/1995 0:00:00
Receipt Date: 19941014
Manifest ID: 93750360
Trans EPA ID: CAD108040858
Trans Name: Not reported
Trans 2 EPA ID: Not reported
Trans 2 Name: Not reported
TSDF EPA ID: CAD108040858
Trans Name: Not reported
TSDF Alt EPA ID: CAD108040858
TSDF Alt Name: Not reported
Waste Code Description: 541 - Photochemicals / photo processing waste
RCRA Code: D011
Meth Code: R01 - Recycler
Quantity Tons: 0.3127
Waste Quantity: 75
Quantity Unit: G

Map ID
Direction
Distance
Elevation

MAP FINDINGS

Site

Database(s)

EDR ID Number
EPA ID Number

ULTRAGRAPHICS INC (Continued)

1000686653

Additional Code 1: Not reported
Additional Code 2: Not reported
Additional Code 3: Not reported
Additional Code 4: Not reported
Additional Code 5: Not reported

Additional Info:

Year: 1995
Gen EPA ID: CAD983640038

Shipment Date: 19951209
Creation Date: 7/26/1996 0:00:00
Receipt Date: 19951208
Manifest ID: 93331333
Trans EPA ID: CAD983667783
Trans Name: Not reported
Trans 2 EPA ID: Not reported
Trans 2 Name: Not reported
TSDf EPA ID: CAD983667783
Trans Name: Not reported
TSDf Alt EPA ID: Not reported
TSDf Alt Name: Not reported
Waste Code Description: 541 - Photochemicals / photo processing waste
RCRA Code: D002
Meth Code: - Not reported
Quantity Tons: 0.2502
Waste Quantity: 60
Quantity Unit: G
Additional Code 1: Not reported
Additional Code 2: Not reported
Additional Code 3: Not reported
Additional Code 4: Not reported
Additional Code 5: Not reported

Shipment Date: 19951030
Creation Date: 7/26/1996 0:00:00
Receipt Date: 19951030
Manifest ID: 93331311
Trans EPA ID: CAD983667783
Trans Name: Not reported
Trans 2 EPA ID: Not reported
Trans 2 Name: Not reported
TSDf EPA ID: CAD983667783
Trans Name: Not reported
TSDf Alt EPA ID: Not reported
TSDf Alt Name: Not reported
Waste Code Description: 541 - Photochemicals / photo processing waste
RCRA Code: D002
Meth Code: - Not reported
Quantity Tons: 0.1876
Waste Quantity: 45
Quantity Unit: G
Additional Code 1: Not reported
Additional Code 2: Not reported
Additional Code 3: Not reported
Additional Code 4: Not reported
Additional Code 5: Not reported

Map ID
Direction
Distance
Elevation

MAP FINDINGS

Site

Database(s)

EDR ID Number
EPA ID Number

ULTRAGRAPHICS INC (Continued)

1000686653

Shipment Date: 19951016
Creation Date: 7/26/1996 0:00:00
Receipt Date: 19951016
Manifest ID: 93331305
Trans EPA ID: CAD983667783
Trans Name: Not reported
Trans 2 EPA ID: Not reported
Trans 2 Name: Not reported
TSDf EPA ID: CAD983667783
Trans Name: Not reported
TSDf Alt EPA ID: Not reported
TSDf Alt Name: Not reported
Waste Code Description: 541 - Photochemicals / photo processing waste
RCRA Code: D002
Meth Code: - Not reported
Quantity Tons: 0.4378
Waste Quantity: 105
Quantity Unit: G
Additional Code 1: Not reported
Additional Code 2: Not reported
Additional Code 3: Not reported
Additional Code 4: Not reported
Additional Code 5: Not reported

Shipment Date: 19950907
Creation Date: 4/1/1996 0:00:00
Receipt Date: 19950907
Manifest ID: 93331261
Trans EPA ID: CAD983667783
Trans Name: Not reported
Trans 2 EPA ID: Not reported
Trans 2 Name: Not reported
TSDf EPA ID: CAD983667783
Trans Name: Not reported
TSDf Alt EPA ID: Not reported
TSDf Alt Name: Not reported
Waste Code Description: 541 - Photochemicals / photo processing waste
RCRA Code: D002
Meth Code: - Not reported
Quantity Tons: 0.3127
Waste Quantity: 75
Quantity Unit: G
Additional Code 1: Not reported
Additional Code 2: Not reported
Additional Code 3: Not reported
Additional Code 4: Not reported
Additional Code 5: Not reported

Shipment Date: 19950807
Creation Date: 4/3/1996 0:00:00
Receipt Date: 19950807
Manifest ID: 93331224
Trans EPA ID: CAD983667783
Trans Name: Not reported
Trans 2 EPA ID: Not reported
Trans 2 Name: Not reported
TSDf EPA ID: CAD983667783

Map ID
Direction
Distance
Elevation

MAP FINDINGS

Site

Database(s)

EDR ID Number
EPA ID Number

ULTRAGRAPHICS INC (Continued)

1000686653

Trans Name: Not reported
TSDf Alt EPA ID: Not reported
TSDf Alt Name: Not reported
Waste Code Description: 541 - Photochemicals / photo processing waste
RCRA Code: D002
Meth Code: - Not reported
Quantity Tons: 0.1876
Waste Quantity: 45
Quantity Unit: G
Additional Code 1: Not reported
Additional Code 2: Not reported
Additional Code 3: Not reported
Additional Code 4: Not reported
Additional Code 5: Not reported

Shipment Date: 19950721
Creation Date: 3/29/1996 0:00:00
Receipt Date: 19950721
Manifest ID: 95403966
Trans EPA ID: CAD108040858
Trans Name: Not reported
Trans 2 EPA ID: Not reported
Trans 2 Name: Not reported
TSDf EPA ID: CAD108040858
Trans Name: Not reported
TSDf Alt EPA ID: Not reported
TSDf Alt Name: Not reported
Waste Code Description: 541 - Photochemicals / photo processing waste
RCRA Code: D011
Meth Code: R01 - Recycler
Quantity Tons: 0.1876
Waste Quantity: 45
Quantity Unit: G
Additional Code 1: Not reported
Additional Code 2: Not reported
Additional Code 3: Not reported
Additional Code 4: Not reported
Additional Code 5: Not reported

Shipment Date: 19950630
Creation Date: 4/2/1996 0:00:00
Receipt Date: 19950630
Manifest ID: 95403643
Trans EPA ID: CAD108040858
Trans Name: Not reported
Trans 2 EPA ID: Not reported
Trans 2 Name: Not reported
TSDf EPA ID: CAD108040858
Trans Name: Not reported
TSDf Alt EPA ID: CAD108040858
TSDf Alt Name: Not reported
Waste Code Description: 541 - Photochemicals / photo processing waste
RCRA Code: D011
Meth Code: R01 - Recycler
Quantity Tons: 0.2085
Waste Quantity: 50
Quantity Unit: G

Map ID
Direction
Distance
Elevation

MAP FINDINGS

Site

Database(s)

EDR ID Number
EPA ID Number

ULTRAGRAPHICS INC (Continued)

1000686653

Additional Code 1:	Not reported
Additional Code 2:	Not reported
Additional Code 3:	Not reported
Additional Code 4:	Not reported
Additional Code 5:	Not reported
Shipment Date:	19950615
Creation Date:	4/2/1996 0:00:00
Receipt Date:	19950615
Manifest ID:	95406214
Trans EPA ID:	CAD108040858
Trans Name:	Not reported
Trans 2 EPA ID:	Not reported
Trans 2 Name:	Not reported
TSDf EPA ID:	CAD108040858
Trans Name:	Not reported
TSDf Alt EPA ID:	CAD108040858
TSDf Alt Name:	Not reported
Waste Code Description:	541 - Photochemicals / photo processing waste
RCRA Code:	D011
Meth Code:	R01 - Recycler
Quantity Tons:	0.2502
Waste Quantity:	60
Quantity Unit:	G
Additional Code 1:	Not reported
Additional Code 2:	Not reported
Additional Code 3:	Not reported
Additional Code 4:	Not reported
Additional Code 5:	Not reported
Shipment Date:	19950526
Creation Date:	4/2/1996 0:00:00
Receipt Date:	19950526
Manifest ID:	95406623
Trans EPA ID:	CAD108040858
Trans Name:	Not reported
Trans 2 EPA ID:	Not reported
Trans 2 Name:	Not reported
TSDf EPA ID:	CAD108040858
Trans Name:	Not reported
TSDf Alt EPA ID:	Not reported
TSDf Alt Name:	Not reported
Waste Code Description:	541 - Photochemicals / photo processing waste
RCRA Code:	D011
Meth Code:	R01 - Recycler
Quantity Tons:	0.1876
Waste Quantity:	45
Quantity Unit:	G
Additional Code 1:	Not reported
Additional Code 2:	Not reported
Additional Code 3:	Not reported
Additional Code 4:	Not reported
Additional Code 5:	Not reported
Shipment Date:	19950505
Creation Date:	4/2/1996 0:00:00
Receipt Date:	19950505

Map ID
Direction
Distance
Elevation

MAP FINDINGS

Site

Database(s)

EDR ID Number
EPA ID Number

ULTRAGRAPHICS INC (Continued)

1000686653

Manifest ID: 95017910
Trans EPA ID: CAD108040858
Trans Name: Not reported
Trans 2 EPA ID: Not reported
Trans 2 Name: Not reported
TSDf EPA ID: CAD108040858
Trans Name: Not reported
TSDf Alt EPA ID: CAD108040858
TSDf Alt Name: Not reported
Waste Code Description: 541 - Photochemicals / photo processing waste
RCRA Code: D011
Meth Code: R01 - Recycler
Quantity Tons: 0.1876
Waste Quantity: 45
Quantity Unit: G
Additional Code 1: Not reported
Additional Code 2: Not reported
Additional Code 3: Not reported
Additional Code 4: Not reported
Additional Code 5: Not reported

Additional Info:

Year: 1996
Gen EPA ID: CAD983640038

Shipment Date: 19961227
Creation Date: 5/20/1997 0:00:00
Receipt Date: 19970109
Manifest ID: 96466184
Trans EPA ID: ILD984908202
Trans Name: Not reported
Trans 2 EPA ID: Not reported
Trans 2 Name: Not reported
TSDf EPA ID: CAT000613976
Trans Name: Not reported
TSDf Alt EPA ID: Not reported
TSDf Alt Name: Not reported
Waste Code Description: 541 - Photochemicals / photo processing waste
RCRA Code: D011
Meth Code: H01 - Transfer Station
Quantity Tons: 0.0834
Waste Quantity: 20
Quantity Unit: G
Additional Code 1: Not reported
Additional Code 2: Not reported
Additional Code 3: Not reported
Additional Code 4: Not reported
Additional Code 5: Not reported

Shipment Date: 19961108
Creation Date: 5/20/1997 0:00:00
Receipt Date: 19961113
Manifest ID: 96304421
Trans EPA ID: ILD984908202
Trans Name: Not reported
Trans 2 EPA ID: ILD984908202
Trans 2 Name: Not reported

Map ID
Direction
Distance
Elevation

MAP FINDINGS

Site

Database(s)

EDR ID Number
EPA ID Number

ULTRAGRAPHICS INC (Continued)

1000686653

TSDF EPA ID: ORD981766124
Trans Name: Not reported
TSDF Alt EPA ID: Not reported
TSDF Alt Name: Not reported
Waste Code Description: 541 - Photochemicals / photo processing waste
RCRA Code: D011
Meth Code: H01 - Transfer Station
Quantity Tons: 0.006
Waste Quantity: 12
Quantity Unit: P
Additional Code 1: Not reported
Additional Code 2: Not reported
Additional Code 3: Not reported
Additional Code 4: Not reported
Additional Code 5: Not reported

Shipment Date: 19961106
Creation Date: 9/12/1997 0:00:00
Receipt Date: 19961115
Manifest ID: 96304414
Trans EPA ID: ILD984908202
Trans Name: Not reported
Trans 2 EPA ID: ILD984908202
Trans 2 Name: Not reported
TSDF EPA ID: CAT000613976
Trans Name: Not reported
TSDF Alt EPA ID: CAT000613976
TSDF Alt Name: Not reported
Waste Code Description: 541 - Photochemicals / photo processing waste
RCRA Code: D011
Meth Code: H01 - Transfer Station
Quantity Tons: 0.0834
Waste Quantity: 20
Quantity Unit: G
Additional Code 1: Not reported
Additional Code 2: Not reported
Additional Code 3: Not reported
Additional Code 4: Not reported
Additional Code 5: Not reported

Shipment Date: 19960118
Creation Date: 9/18/1996 0:00:00
Receipt Date: 19960118
Manifest ID: 93331409
Trans EPA ID: CAD983667783
Trans Name: Not reported
Trans 2 EPA ID: Not reported
Trans 2 Name: Not reported
TSDF EPA ID: CAD983667783
Trans Name: Not reported
TSDF Alt EPA ID: Not reported
TSDF Alt Name: Not reported
Waste Code Description: 541 - Photochemicals / photo processing waste
RCRA Code: D002
Meth Code: - Not reported
Quantity Tons: 0.3753
Waste Quantity: 90

Map ID
Direction
Distance
Elevation

MAP FINDINGS

Site

Database(s)

EDR ID Number
EPA ID Number

ULTRAGRAPHICS INC (Continued)

1000686653

Quantity Unit: G
Additional Code 1: Not reported
Additional Code 2: Not reported
Additional Code 3: Not reported
Additional Code 4: Not reported
Additional Code 5: Not reported

Additional Info:

Year: 1998
Gen EPA ID: CAD983640038

Shipment Date: 19980706
Creation Date: 9/3/1998 0:00:00
Receipt Date: 19980710
Manifest ID: 98000764
Trans EPA ID: ILD984908202
Trans Name: Not reported
Trans 2 EPA ID: Not reported
Trans 2 Name: Not reported
TSDF EPA ID: CA0000084517
Trans Name: Not reported
TSDF Alt EPA ID: Not reported
TSDF Alt Name: Not reported
Waste Code Description: 541 - Photochemicals / photo processing waste
RCRA Code: Not reported
Meth Code: H01 - Transfer Station
Quantity Tons: 0.0015
Waste Quantity: 3
Quantity Unit: P
Additional Code 1: Not reported
Additional Code 2: Not reported
Additional Code 3: Not reported
Additional Code 4: Not reported
Additional Code 5: Not reported

Shipment Date: 19980519
Creation Date: 8/3/1998 0:00:00
Receipt Date: 19980522
Manifest ID: 98132356
Trans EPA ID: ILD984908202
Trans Name: Not reported
Trans 2 EPA ID: Not reported
Trans 2 Name: Not reported
TSDF EPA ID: CA0000084517
Trans Name: Not reported
TSDF Alt EPA ID: CA0000084517
TSDF Alt Name: Not reported
Waste Code Description: 541 - Photochemicals / photo processing waste
RCRA Code: Not reported
Meth Code: - Not reported
Quantity Tons: 0.0015
Waste Quantity: 3
Quantity Unit: P
Additional Code 1: Not reported
Additional Code 2: Not reported
Additional Code 3: Not reported
Additional Code 4: Not reported

Map ID
Direction
Distance
Elevation

MAP FINDINGS

Site

Database(s)

EDR ID Number
EPA ID Number

ULTRAGRAPHICS INC (Continued)

1000686653

Additional Code 5:	Not reported
Shipment Date:	19980519
Creation Date:	8/3/1998 0:00:00
Receipt Date:	19980522
Manifest ID:	98132356
Trans EPA ID:	ILD984908202
Trans Name:	Not reported
Trans 2 EPA ID:	Not reported
Trans 2 Name:	Not reported
TSDF EPA ID:	CA0000084517
Trans Name:	Not reported
TSDF Alt EPA ID:	CA0000084517
TSDF Alt Name:	Not reported
Waste Code Description:	541 - Photochemicals / photo processing waste
RCRA Code:	Not reported
Meth Code:	- Not reported
Quantity Tons:	0.0834
Waste Quantity:	20
Quantity Unit:	G
Additional Code 1:	Not reported
Additional Code 2:	Not reported
Additional Code 3:	Not reported
Additional Code 4:	Not reported
Additional Code 5:	Not reported
Shipment Date:	19980306
Creation Date:	5/26/1998 0:00:00
Receipt Date:	19980311
Manifest ID:	96868897
Trans EPA ID:	ILD984908202
Trans Name:	Not reported
Trans 2 EPA ID:	Not reported
Trans 2 Name:	Not reported
TSDF EPA ID:	CA0000084517
Trans Name:	Not reported
TSDF Alt EPA ID:	CA0000084517
TSDF Alt Name:	Not reported
Waste Code Description:	541 - Photochemicals / photo processing waste
RCRA Code:	Not reported
Meth Code:	H01 - Transfer Station
Quantity Tons:	0.006
Waste Quantity:	12
Quantity Unit:	P
Additional Code 1:	Not reported
Additional Code 2:	Not reported
Additional Code 3:	Not reported
Additional Code 4:	Not reported
Additional Code 5:	Not reported
Shipment Date:	19980226
Creation Date:	4/16/1998 0:00:00
Receipt Date:	19980303
Manifest ID:	96868890
Trans EPA ID:	ILD984908202
Trans Name:	Not reported
Trans 2 EPA ID:	Not reported

Map ID
Direction
Distance
Elevation

MAP FINDINGS

Site

Database(s)

EDR ID Number
EPA ID Number

ULTRAGRAPHICS INC (Continued)

1000686653

Trans 2 Name: Not reported
TSDF EPA ID: CA0000084517
Trans Name: Not reported
TSDF Alt EPA ID: CA0000084517
TSDF Alt Name: Not reported
Waste Code Description: 541 - Photochemicals / photo processing waste
RCRA Code: Not reported
Meth Code: H01 - Transfer Station
Quantity Tons: 0.0834
Waste Quantity: 20
Quantity Unit: G
Additional Code 1: Not reported
Additional Code 2: Not reported
Additional Code 3: Not reported
Additional Code 4: Not reported
Additional Code 5: Not reported

HWTS:

Name: ULTRAGRAPHICS INC
Address: 1050 LILLIAN WY
Address 2: Not reported
City,State,Zip: LOS ANGELES, CA 900380000
EPA ID: CAD983640038
Inactive Date: 06/30/1999
Create Date: 06/22/1992
Last Act Date: 01/24/2000
Mailing Name: Not reported
Mailing Address: 120 W PROVIDENCIA AVE
Mailing Address 2: Not reported
Mailing City,State,Zip: BURBANK, CA 915022121
Owner Name: JOHN T CROSSLEY INC DBA ULTRAG
Owner Address: 1050 TO 1054 LILLIAN WY
Owner Address 2: Not reported
Owner City,State,Zip: LOS ANGELES, CA 900380000
Contact Name: NANCY E. PASCH/VP FIN ADMIN
Contact Address: INACTIVE PER VQ99 - BMI
Contact Address 2: Not reported
City,State,Zip: --, 99 999990000

T133
North
1/8-1/4
0.187 mi.
987 ft.

LIROL CORPORATION
6350 DE LONGPRE AVE
LOS ANGELES, CA 90028

Site 2 of 4 in cluster T

UST U003780434
N/A

Relative:
Higher
Actual:
337 ft.

UST:
Name: LIROL CORPORATION
Address: 6350 DE LONGPRE AVE
City,State,Zip: LOS ANGELES, CA 90028
Facility ID: 23977
Permitting Agency: LOS ANGELES, CITY OF
Latitude: 34.097261
Longitude: -118.326478

Map ID
 Direction
 Distance
 Elevation

MAP FINDINGS

Site

Database(s)

EDR ID Number
 EPA ID Number

P134 **FIRE STATION 27**
NNW **1355 N CAHUENGA AVE**
1/8-1/4 **LOS ANGELES, CA 90028**
0.188 mi.
992 ft. **Site 9 of 13 in cluster P**

HIST UST **S118410100**
N/A

Relative:
Higher
Actual:
336 ft.

HIST UST:
 Name: FIRE STATION 27
 Address: 1355 N CAHUENGA AVE
 City,State,Zip: LOS ANGELES, CA 90028
 File Number: 00027105
 URL: <http://geotracker.waterboards.ca.gov/ustpdfs/pdf/00027105.pdf>
 Region: Not reported
 Facility ID: Not reported
 Facility Type: Not reported
 Other Type: Not reported
 Contact Name: Not reported
 Telephone: Not reported
 Owner Name: Not reported
 Owner Address: Not reported
 Owner City,St,Zip: Not reported
 Total Tanks: Not reported

Tank Num: Not reported
 Container Num: Not reported
 Year Installed: Not reported
 Tank Capacity: Not reported
 Tank Used for: Not reported
 Type of Fuel: Not reported
 Container Construction Thickness: Not reported
 Leak Detection: Not reported

[Click here for Geo Tracker PDF:](#)

P135 **LA FIRE STATION 27**
NNW **1335 N CAHUENGA BLVD**
1/8-1/4 **LOS ANGELES, CA 90012**
0.188 mi.
992 ft. **Site 10 of 13 in cluster P**

RCRA-SQG **1000229442**
CAD981962525

Relative:
Higher
Actual:
336 ft.

RCRA-SQG:
 Date form received by agency: 1987-03-09 00:00:00.0
 Facility name: LA FIRE STATION 27
 Facility address: 1335 N CAHUENGA BLVD
 LOS ANGELES, CA 90012
 EPA ID: CAD981962525
 Mailing address: 200 N MAIN RM EIGHTH HUNDRED C
 LOS ANGELES, CA 90012
 Contact: ENVIRONMENTAL MANAGER
 Contact address: 1335 N CAHUENGA BLVD
 LOS ANGELES, CA 90012
 Contact country: US
 Contact telephone: 213-485-7527
 Contact email: Not reported
 EPA Region: 09
 Classification: Small Small Quantity Generator
 Description: Handler: generates more than 100 and less than 1000 kg of hazardous waste during any calendar month and accumulates less than 6000 kg of hazardous waste at any time; or generates 100 kg or less of hazardous waste during any calendar month, and accumulates more than 1000 kg of

Map ID
Direction
Distance
Elevation

MAP FINDINGS

Site

Database(s)

EDR ID Number
EPA ID Number

LA FIRE STATION 27 (Continued)

1000229442

hazardous waste at any time

Owner/Operator Summary:

Owner/operator name: NOT REQUIRED
Owner/operator address: NOT REQUIRED
NOT REQUIRED, ME 99999
Owner/operator country: Not reported
Owner/operator telephone: 415-555-1212
Owner/operator email: Not reported
Owner/operator fax: Not reported
Owner/operator extension: Not reported
Legal status: Municipal
Owner/Operator Type: Operator
Owner/Op start date: Not reported
Owner/Op end date: Not reported

Owner/operator name: CITY OF LA
Owner/operator address: NOT REQUIRED
NOT REQUIRED, ME 99999
Owner/operator country: Not reported
Owner/operator telephone: 415-555-1212
Owner/operator email: Not reported
Owner/operator fax: Not reported
Owner/operator extension: Not reported
Legal status: Municipal
Owner/Operator Type: Owner
Owner/Op start date: Not reported
Owner/Op end date: Not reported

Handler Activities Summary:

U.S. importer of hazardous waste: No
Mixed waste (haz. and radioactive): No
Recycler of hazardous waste: No
Transporter of hazardous waste: No
Treater, storer or disposer of HW: No
Underground injection activity: No
On-site burner exemption: No
Furnace exemption: No
Used oil fuel burner: No
Used oil processor: No
User oil refiner: No
Used oil fuel marketer to burner: No
Used oil Specification marketer: No
Used oil transfer facility: No
Used oil transporter: No

Violation Status: No violations found

Map ID
Direction
Distance
Elevation

MAP FINDINGS

Site

Database(s)

EDR ID Number
EPA ID Number

P136 **LAFD - FIRE STATION**
NNW **1355 N CAHUENGA BLVD**
1/8-1/4 **LOS ANGELES, CA 90028**
0.188 mi.
992 ft. **Site 11 of 13 in cluster P**

UST **U004305740**
 N/A

Relative: LOS ANGELES UST:
Higher Name: LAFD - FIRE STATION
 Address: 1355 N CAHUENGA BLVD
Actual: City,State,Zip: LOS ANGELES, CA 90028
336 ft. Facility ID: FA0003828
 Last Run Date: 06/03/2019
 Status: INACTIVE

P137 **FIRE STATION 27**
NNW **1355 N CAHUENGA BLVD**
1/8-1/4 **LOS ANGELES, CA 90028**
0.188 mi.
992 ft. **Site 12 of 13 in cluster P**

HIST UST **U001561218**
 N/A

Relative: HIST UST:
Higher Name: FIRE STATION 27
Actual: Address: 1355 N CAHUENGA BLVD
336 ft. City,State,Zip: LOS ANGELES, CA 90028
 File Number: Not reported
 URL: Not reported
 Region: STATE
 Facility ID: 00000047434
 Facility Type: Other
 Other Type: FIRE STATION
 Contact Name: Not reported
 Telephone: 2134856227
 Owner Name: CITY OF LOS ANGELES
 Owner Address: 200 N. MAIN ST
 Owner City,St,Zip: LOS ANGELES, CA 90012
 Total Tanks: 0002

 Tank Num: 001
 Container Num: F527-1
 Year Installed: Not reported
 Tank Capacity: 00000550
 Tank Used for: PRODUCT
 Type of Fuel: UNLEADED
 Container Construction Thickness: Not reported
 Leak Detection: Stock Inventor

 Tank Num: 002
 Container Num: F527-2
 Year Installed: Not reported
 Tank Capacity: 00002000
 Tank Used for: PRODUCT
 Type of Fuel: DIESEL
 Container Construction Thickness: Not reported
 Leak Detection: Stock Inventor

Map ID
Direction
Distance
Elevation

MAP FINDINGS

Site

Database(s)

EDR ID Number
EPA ID Number

P138 **FIRE STATION #27**
NNW **1355 CAHUENGA BLVD N**
1/8-1/4 **LOS ANGELES, CA 90012**
0.188 mi.
992 ft. **Site 13 of 13 in cluster P**

LUST **S101582937**
SWEEPS UST **N/A**
CA FID UST
Cortese
HIST CORTESE
HAZMAT
CERS

Relative:
Higher

Actual:
336 ft.

LUST:

Name: FIRE STATION #27
Address: 1355 CAHUENGA BLVD N
City,State,Zip: LOS ANGELES, CA 90012
Lead Agency: LOS ANGELES RWQCB (REGION 4)
Case Type: LUST Cleanup Site
Geo Track: http://geotracker.waterboards.ca.gov/profile_report.asp?global_id=T0603700508
Global Id: T0603700508
Latitude: 34.0954743
Longitude: -118.3291961
Status: Completed - Case Closed
Status Date: 06/13/1997
Case Worker: YR
RB Case Number: 900120098
Local Agency: LOS ANGELES, CITY OF
File Location: Not reported
Local Case Number: Not reported
Potential Media Affect: Aquifer used for drinking water supply
Potential Contaminants of Concern: Gasoline
Site History: Not reported

LUST:

Global Id: T0603700508
Contact Type: Local Agency Caseworker
Contact Name: ELOY LUNA
Organization Name: LOS ANGELES, CITY OF
Address: 200 North Main Street, Suite 1780
City: LOS ANGELES
Email: eloy.luna@lacity.org
Phone Number: Not reported

Global Id: T0603700508
Contact Type: Regional Board Caseworker
Contact Name: YUE RONG
Organization Name: LOS ANGELES RWQCB (REGION 4)
Address: 320 W. 4TH ST., SUITE 200
City: Los Angeles
Email: yrong@waterboards.ca.gov
Phone Number: Not reported

LUST:

Global Id: T0603700508
Action Type: Other
Date: 08/25/1988
Action: Leak Reported

LUST:

Global Id: T0603700508
Status: Open - Case Begin Date
Status Date: 08/25/1988

Map ID
Direction
Distance
Elevation

MAP FINDINGS

Site

Database(s)

EDR ID Number
EPA ID Number

FIRE STATION #27 (Continued)

S101582937

Global Id: T0603700508
Status: Open - Site Assessment
Status Date: 02/09/1989

Global Id: T0603700508
Status: Open - Verification Monitoring
Status Date: 01/07/1997

Global Id: T0603700508
Status: Completed - Case Closed
Status Date: 06/13/1997

LUST REG 4:

Region: 4
Regional Board: 04
County: Los Angeles
Facility Id: 900120098
Status: Case Closed
Substance: Gasoline
Substance Quantity: Not reported
Local Case No: Not reported
Case Type: Groundwater
Abatement Method Used at the Site: Not reported
Global ID: T0603700508
W Global ID: Not reported
Staff: UNK
Local Agency: 19050
Cross Street: Not reported
Enforcement Type: Not reported
Date Leak Discovered: Not reported
Date Leak First Reported: 8/25/1988
Date Leak Record Entered: Not reported
Date Confirmation Began: Not reported
Date Leak Stopped: Not reported
Date Case Last Changed on Database: 7/25/1997
Date the Case was Closed: 6/13/1997
How Leak Discovered: Not reported
How Leak Stopped: Not reported
Cause of Leak: UNK
Leak Source: UNK
Operator: Not reported
Water System: Not reported
Well Name: Not reported
Approx. Dist To Production Well (ft): 11578.996127541595838756321511
Source of Cleanup Funding: UNK
Preliminary Site Assessment Workplan Submitted: Not reported
Preliminary Site Assessment Began: Not reported
Pollution Characterization Began: 2/9/1989
Remediation Plan Submitted: Not reported
Remedial Action Underway: Not reported
Post Remedial Action Monitoring Began: 1/7/1997
Enforcement Action Date: Not reported
Historical Max MTBE Date: Not reported
Hist Max MTBE Conc in Groundwater: Not reported
Hist Max MTBE Conc in Soil: Not reported
Significant Interim Remedial Action Taken: Not reported

Map ID
Direction
Distance
Elevation

MAP FINDINGS

Site

Database(s)

EDR ID Number
EPA ID Number

FIRE STATION #27 (Continued)

S101582937

GW Qualifier: Not reported
Soil Qualifier: Not reported
Organization: Not reported
Owner Contact: Not reported
Responsible Party: CITY OF LOS ANGELES, DPW
RP Address: 650 S. SPRING ST., SUITE 200, LOS ANGELES CA 90014-1911
Program: LUST
Lat/Long: 34.0954743 / -1
Local Agency Staff: PEJ
Beneficial Use: Not reported
Priority: Not reported
Cleanup Fund Id: Not reported
Suspended: Not reported
Assigned Name: Not reported
Summary: 5/1/97 - G.W. MONITORING REPORT RECEIVED
CONTAMINANTS INCLUDE BENZENE AND DERIVATIVES. TPH MAXIMUM 3400 PPM

SWEEPS UST:

Name: FIRE STATION #27
Address: 1355 N CAHUENGA BLVD
City: LOS ANGELES
Status: Not reported
Comp Number: 6179
Number: Not reported
Board Of Equalization: Not reported
Referral Date: Not reported
Action Date: Not reported
Created Date: Not reported
Owner Tank Id: Not reported
SWRCB Tank Id: Not reported
Tank Status: Not reported
Capacity: Not reported
Active Date: Not reported
Tank Use: Not reported
STG: Not reported
Content: Not reported
Number Of Tanks: 0

CA FID UST:

Facility ID: 19001909
Regulated By: UTNKI
Regulated ID: Not reported
Cortese Code: Not reported
SIC Code: Not reported
Facility Phone: 2134855846
Mail To: Not reported
Mailing Address: 200 N MAIN ST
Mailing Address 2: Not reported
Mailing City,St,Zip: LOS ANGELES 900280000
Contact: Not reported
Contact Phone: Not reported
DUNs Number: Not reported
NPDES Number: Not reported
EPA ID: Not reported
Comments: Not reported
Status: Inactive

Map ID
Direction
Distance
Elevation

MAP FINDINGS

Site

Database(s)

EDR ID Number
EPA ID Number

FIRE STATION #27 (Continued)

S101582937

CORTESE:

Name: FIRE STATION #27
Address: 1355 CAHUENGA BLVD N
City,State,Zip: LOS ANGELES, CA 90012
Region: CORTESE
Envirostor Id: Not reported
Global ID: T0603700508
Site/Facility Type: LUST CLEANUP SITE
Cleanup Status: COMPLETED - CASE CLOSED
Status Date: Not reported
Site Code: Not reported
Latitude: Not reported
Longitude: Not reported
Owner: Not reported
Enf Type: Not reported
Swat R: Not reported
Flag: active
Order No: Not reported
Waste Discharge System No: Not reported
Effective Date: Not reported
Region 2: Not reported
WID Id: Not reported
Solid Waste Id No: Not reported
Waste Management Uit Name: Not reported
File Name: Active Open

HIST CORTESE:

edr_fname: FIRE STATION #27
edr_fadd1: 1355 CAHUENGA
City,State,Zip: LOS ANGELES, CA 90012
Region: CORTESE
Facility County Code: 19
Reg By: LTNKA
Reg Id: 900120098

LOS ANGELES HM:

Name: LAFD - FIRE STATION
Address: 1355 N CAHUENGA BLVD
City,State,Zip: LOS ANGELES, CA 90028
Facility ID: FA0003828
Last Run Date: 06/01/2019
Status: INACTIVE

CERS:

Name: FIRE STATION #27
Address: 1355 CAHUENGA BLVD N
City,State,Zip: LOS ANGELES, CA 90012
Site ID: 197432
CERS ID: T0603700508
CERS Description: Leaking Underground Storage Tank Cleanup Site

Affiliation:

Affiliation Type Desc: Local Agency Caseworker
Entity Name: ELOY LUNA - LOS ANGELES, CITY OF
Entity Title: Not reported
Affiliation Address: 200 North Main Street, Suite 1780

Map ID
Direction
Distance
Elevation

MAP FINDINGS

Site

Database(s)

EDR ID Number
EPA ID Number

FIRE STATION #27 (Continued)

S101582937

Affiliation City: LOS ANGELES
Affiliation State: CA
Affiliation Country: Not reported
Affiliation Zip: Not reported
Affiliation Phone: Not reported

Affiliation Type Desc: Regional Board Caseworker
Entity Name: YUE RONG - LOS ANGELES RWQCB (REGION 4)
Entity Title: Not reported
Affiliation Address: 320 W. 4TH ST., SUITE 200
Affiliation City: Los Angeles
Affiliation State: CA
Affiliation Country: Not reported
Affiliation Zip: Not reported
Affiliation Phone: Not reported

139
ENE
1/8-1/4
0.189 mi.
997 ft.

**SANTA MONICA/VINE PRIMARY SITE NO. 9
FOUNTAIN AVENUE/LA MIRADA AVENUE
LOS ANGELES, CA 90038**

**ENVIROSTOR S107737287
SCH N/A**

**Relative:
Higher
Actual:
320 ft.**

ENVIROSTOR:
Name: SANTA MONICA/VINE PRIMARY SITE NO. 9
Address: FOUNTAIN AVENUE/LA MIRADA AVENUE
City,State,Zip: LOS ANGELES, CA 90038
Facility ID: 19880062
Status: Inactive - Withdrawn
Status Date: 08/20/2002
Site Code: 304128
Site Type: School Investigation
Site Type Detailed: School
Acres: 2.7
NPL: NO
Regulatory Agencies: SMBRP
Lead Agency: SMBRP
Program Manager: Not reported
Supervisor: Mark Malinowski
Division Branch: Southern California Schools & Brownfields Outreach
Assembly: 50
Senate: 26
Special Program: Not reported
Restricted Use: NO
Site Mgmt Req: NONE SPECIFIED
Funding: School District
Latitude: 34.09357
Longitude: -118.3245
APN: NONE SPECIFIED
Past Use: RESIDENTIAL AREA
Potential COC: NONE SPECIFIED
Confirmed COC: NONE SPECIFIED
Potential Description: NONE SPECIFIED
Alias Name: LAUSD-SANTA MONICA/VINE PRIMARY #9/CDE
Alias Type: Alternate Name
Alias Name: LAUSD-SANTA MONICA/VINE PRIMARY #9/VCA
Alias Type: Alternate Name
Alias Name: LOS ANGELES UNIFIED SCHOOL DISTRICT

Map ID
Direction
Distance
Elevation

MAP FINDINGS

Site

Database(s)

EDR ID Number
EPA ID Number

SANTA MONICA/VINE PRIMARY SITE NO. 9 (Continued)

S107737287

Alias Type: Alternate Name
Alias Name: SANTA MONICA/VINE PRIMARY SITE #9
Alias Type: Alternate Name
Alias Name: 304052
Alias Type: Project Code (Site Code)
Alias Name: 304128
Alias Type: Project Code (Site Code)
Alias Name: 19880062
Alias Type: Envirostor ID Number

Completed Info:

Completed Area Name: PROJECT WIDE
Completed Sub Area Name: Not reported
Completed Document Type: Phase 1
Completed Date: 02/11/2000
Comments: Not reported

Completed Area Name: PROJECT WIDE
Completed Sub Area Name: Not reported
Completed Document Type: Environmental Oversight Agreement
Completed Date: 02/10/2000
Comments: Not reported

Completed Area Name: PROJECT WIDE
Completed Sub Area Name: Not reported
Completed Document Type: Cost Recovery Closeout Memo
Completed Date: 08/20/2002
Comments: Not reported

Future Area Name: Not reported
Future Sub Area Name: Not reported
Future Document Type: Not reported
Future Due Date: Not reported
Schedule Area Name: Not reported
Schedule Sub Area Name: Not reported
Schedule Document Type: Not reported
Schedule Due Date: Not reported
Schedule Revised Date: Not reported

SCH:

Name: SANTA MONICA/VINE PRIMARY SITE NO. 9
Address: FOUNTAIN AVENUE/LA MIRADA AVENUE
City,State,Zip: LOS ANGELES, CA 90038
Facility ID: 19880062
Site Type: School Investigation
Site Type Detail: School
Site Mgmt. Req.: NONE SPECIFIED
Acres: 2.7
National Priorities List: NO
Cleanup Oversight Agencies: SMBRP
Lead Agency: SMBRP
Lead Agency Description: DTSC - Site Cleanup Program
Project Manager: Not reported
Supervisor: Mark Malinowski
Division Branch: Southern California Schools & Brownfields Outreach
Site Code: 304128

Map ID
Direction
Distance
Elevation

MAP FINDINGS

Site

Database(s)

EDR ID Number
EPA ID Number

SANTA MONICA/VINE PRIMARY SITE NO. 9 (Continued)

S107737287

Assembly: 50
Senate: 26
Special Program Status: Not reported
Status: Inactive - Withdrawn
Status Date: 08/20/2002
Restricted Use: NO
Funding: School District
Latitude: 34.09357
Longitude: -118.3245
APN: NONE SPECIFIED
Past Use: RESIDENTIAL AREA
Potential COC: NONE SPECIFIED
Confirmed COC: NONE SPECIFIED
Potential Description: NONE SPECIFIED
Alias Name: LAUSD-SANTA MONICA/VINE PRIMARY #9/CDE
Alias Type: Alternate Name
Alias Name: LAUSD-SANTA MONICA/VINE PRIMARY #9/VCA
Alias Type: Alternate Name
Alias Name: LOS ANGELES UNIFIED SCHOOL DISTRICT
Alias Type: Alternate Name
Alias Name: SANTA MONICA/VINE PRIMARY SITE #9
Alias Type: Alternate Name
Alias Name: 304052
Alias Type: Project Code (Site Code)
Alias Name: 304128
Alias Type: Project Code (Site Code)
Alias Name: 19880062
Alias Type: Envirostor ID Number

Completed Info:

Completed Area Name: PROJECT WIDE
Completed Sub Area Name: Not reported
Completed Document Type: Phase 1
Completed Date: 02/11/2000
Comments: Not reported

Completed Area Name: PROJECT WIDE
Completed Sub Area Name: Not reported
Completed Document Type: Environmental Oversight Agreement
Completed Date: 02/10/2000
Comments: Not reported

Completed Area Name: PROJECT WIDE
Completed Sub Area Name: Not reported
Completed Document Type: Cost Recovery Closeout Memo
Completed Date: 08/20/2002
Comments: Not reported

Future Area Name: Not reported
Future Sub Area Name: Not reported
Future Document Type: Not reported
Future Due Date: Not reported
Schedule Area Name: Not reported
Schedule Sub Area Name: Not reported
Schedule Document Type: Not reported
Schedule Due Date: Not reported
Schedule Revised Date: Not reported

MAP FINDINGS

Map ID
Direction
Distance
Elevation

Site

Database(s)

EDR ID Number
EPA ID Number

Q140
NNW
1/8-1/4
0.189 mi.
998 ft.

BERTS GARAGE
1350 N CAHUENGA BLVD UN B
LOS ANGELES, CA 90028

HAZMAT **S123549676**
N/A

Site 2 of 3 in cluster Q

Relative:
Higher

LOS ANGELES HM:

Actual:
337 ft.

Name: BERTS GARAGE
Address: 1350 N CAHUENGA BLVD UN B
City,State,Zip: LOS ANGELES, CA 90028
Facility ID: FA0026692
Last Run Date: 06/01/2019
Status: INACTIVE

O141
SSE
1/8-1/4
0.191 mi.
1011 ft.

WESTERN DENTAL SERVICES INC
1054 VINE ST
LOS ANGELES, CA 90038

RCRA NonGen / NLR **1025870756**
CAL000443864

Site 4 of 5 in cluster O

Relative:
Lower

RCRA NonGen / NLR:

Actual:
301 ft.

Date form received by agency: 2019-02-25 00:00:00.0
Facility name: WESTERN DENTAL SERVICES INC
Facility address: 1054 VINE ST
LOS ANGELES, CA 90038
EPA ID: CAL000443864
Mailing address: 530 S MAIN ST
ORANGE, CA 92868
Contact: DORI LONGWORTH
Contact address: 530 S MAIN ST
ORANGE, CA 92868
Contact country: Not reported
Contact telephone: 714-571-3623
Contact email: DLONGWORTH@WESTERNDENTAL.COM
EPA Region: 09
Classification: Non-Generator
Description: Handler: Non-Generators do not presently generate hazardous waste

Owner/Operator Summary:

Owner/operator name: WESTERN DENTAL SERVICES, INC
Owner/operator address: 530 S MAIN STREET
ORANGE, CA 92868
Owner/operator country: Not reported
Owner/operator telephone: 714-571-3623
Owner/operator email: Not reported
Owner/operator fax: Not reported
Owner/operator extension: Not reported
Legal status: Other
Owner/Operator Type: Owner
Owner/Op start date: Not reported
Owner/Op end date: Not reported

Owner/operator name: DORI LONGWORTH
Owner/operator address: 530 S MAIN ST
ORANGE, CA 92868
Owner/operator country: Not reported
Owner/operator telephone: 714-571-3623
Owner/operator email: Not reported
Owner/operator fax: Not reported

Map ID
Direction
Distance
Elevation

MAP FINDINGS

Site

Database(s)

EDR ID Number
EPA ID Number

WESTERN DENTAL SERVICES INC (Continued)

1025870756

Owner/operator extension: Not reported
Legal status: Other
Owner/Operator Type: Operator
Owner/Op start date: Not reported
Owner/Op end date: Not reported

Handler Activities Summary:

U.S. importer of hazardous waste: No
Mixed waste (haz. and radioactive): No
Recycler of hazardous waste: Yes
Transporter of hazardous waste: No
Treater, storer or disposer of HW: Yes
Underground injection activity: No
On-site burner exemption: No
Furnace exemption: No
Used oil fuel burner: No
Used oil processor: No
User oil refiner: No
Used oil fuel marketer to burner: No
Used oil Specification marketer: No
Used oil transfer facility: No
Used oil transporter: No

Violation Status: No violations found

O142
SSE
1/8-1/4
0.191 mi.
1011 ft.

WESTERN DENTAL
1054 VINE ST
LOS ANGELES, CA 90038
Site 5 of 5 in cluster O

CERS HAZ WASTE **S123531816**
CERS **N/A**

Relative:
Lower
Actual:
301 ft.

CERS HAZ WASTE:
Name: WESTERN DENTAL
Address: 1054 VINE ST
City,State,Zip: LOS ANGELES, CA 90038
Site ID: 518387
CERS ID: 10783357
CERS Description: Hazardous Waste Generator

CERS:
Name: WESTERN DENTAL
Address: 1054 VINE ST
City,State,Zip: LOS ANGELES, CA 90038
Site ID: 518387
CERS ID: 10783357
CERS Description: Chemical Storage Facilities

Evaluation:
Eval General Type: Compliance Evaluation Inspection
Eval Date: 11-13-2018
Violations Found: No
Eval Type: Routine done by local agency
Eval Notes: Raghda Gharbieh, Office Manager
Eval Division: Los Angeles County Fire Department
Eval Program: HW
Eval Source: CERS

Map ID
Direction
Distance
Elevation

MAP FINDINGS

Site

Database(s)

EDR ID Number
EPA ID Number

WESTERN DENTAL (Continued)

S123531816

Coordinates:

Site ID: 518387
Facility Name: Western Dental
Env Int Type Code: HMBP
Program ID: 10783357
Coord Name: Not reported
Ref Point Type Desc: Center of a facility or station.
Latitude: 34.090610
Longitude: -118.326560

Affiliation:

Affiliation Type Desc: Operator
Entity Name: WESTERN DENTAL
Entity Title: Not reported
Affiliation Address: Not reported
Affiliation City: Not reported
Affiliation State: Not reported
Affiliation Country: Not reported
Affiliation Zip: Not reported
Affiliation Phone: (714) 480-3000

Affiliation Type Desc: Environmental Contact
Entity Name: Eduard Saldana
Entity Title: Not reported
Affiliation Address: 530 S Main St
Affiliation City: Orange
Affiliation State: CA
Affiliation Country: Not reported
Affiliation Zip: 92868
Affiliation Phone: Not reported

Affiliation Type Desc: Facility Mailing Address
Entity Name: Mailing Address
Entity Title: Not reported
Affiliation Address: 1054 Vine St
Affiliation City: Los Angeles
Affiliation State: CA
Affiliation Country: Not reported
Affiliation Zip: 90038
Affiliation Phone: Not reported

Affiliation Type Desc: Identification Signer
Entity Name: Gerardo Mejia
Entity Title: Not reported
Affiliation Address: Not reported
Affiliation City: Not reported
Affiliation State: Not reported
Affiliation Country: Not reported
Affiliation Zip: Not reported
Affiliation Phone: Not reported

Affiliation Type Desc: CUPA District
Entity Name: Los Angeles City Fire Department
Entity Title: Not reported
Affiliation Address: 200 North Main Street, Room 1780
Affiliation City: Los Angeles

Map ID
Direction
Distance
Elevation

MAP FINDINGS

Site

Database(s)

EDR ID Number
EPA ID Number

WESTERN DENTAL (Continued)

S123531816

Affiliation State: CA
Affiliation Country: Not reported
Affiliation Zip: 90012
Affiliation Phone: (213) 978-3680

Affiliation Type Desc: Document Preparer
Entity Name: Gerardo Mejia
Entity Title: Not reported
Affiliation Address: Not reported
Affiliation City: Not reported
Affiliation State: Not reported
Affiliation Country: Not reported
Affiliation Zip: Not reported
Affiliation Phone: Not reported

Affiliation Type Desc: Legal Owner
Entity Name: WESTERN DENTAL
Entity Title: Not reported
Affiliation Address: 530 S Main St
Affiliation City: Orange
Affiliation State: CA
Affiliation Country: United States
Affiliation Zip: 92868
Affiliation Phone: (714) 480-3000

Affiliation Type Desc: Parent Corporation
Entity Name: Western Dental Services, Inc.
Entity Title: Not reported
Affiliation Address: Not reported
Affiliation City: Not reported
Affiliation State: Not reported
Affiliation Country: Not reported
Affiliation Zip: Not reported
Affiliation Phone: Not reported

S143
SE
1/8-1/4
0.195 mi.
1032 ft.

LOTUS CLEANERS
6244 SANTA MONICA BLVD
LOS ANGELES, CA 90038

DRYCLEANERS **S121698256**
HWTS **N/A**

Site 3 of 14 in cluster S

Relative:
Lower
Actual:
305 ft.

DRYCLEAN SOUTH COAST:

Name: LOTUS CLEANERS
Address: 6244 SANTA MONICA BLVD
City,State,Zip: LOS ANGELES, CA 90038
Facility ID: 51951
Application Number: 141527
Permit Number: M52709
Status: S
Representative Name: UNKNOWN BINH
Representative Telephone: 213 4655558
Permit Status: EXPIRED
BCAT Number: 000234
BCAT Description: DRY CLEANING EQUIP PERCHLOROETHYLENE
CCAT Number: Not reported
CCAT Description: Not reported
UTM East: 0

Map ID
 Direction
 Distance
 Elevation

MAP FINDINGS

Site

Database(s)

EDR ID Number
 EPA ID Number

LOTUS CLEANERS (Continued)

S121698256

UTM North: 0

HWTS:

Name: LOTUS CLEANERS
 Address: 6244 SANTA MONICA BLVD
 Address 2: Not reported
 City,State,Zip: LOS ANGELES, CA 900380000
 EPA ID: CAD982000333
 Inactive Date: 01/01/1995
 Create Date: 03/01/1988
 Last Act Date: 07/24/2001
 Mailing Name: Not reported
 Mailing Address: 6244 SANTA MONICA BLVD
 Mailing Address 2: Not reported
 Mailing City,State,Zip: LOS ANGELES, CA 900380000
 Owner Name: --
 Owner Address: --
 Owner Address 2: Not reported
 Owner City,State,Zip: --, 99 --
 Contact Name: UNDELIVERABLE 1/95 SURVEY HN
 Contact Address: --
 Contact Address 2: Not reported
 City,State,Zip: --, 99 --

S144
SE
1/8-1/4
0.195 mi.
1032 ft.

LOTUS CLEANERS
6244 SANTA MONICA BLVD
LOS ANGELES, CA 90038
Site 4 of 14 in cluster S

RCRA-SQG 1000427439
FINDS CAD982000333
ECHO
EMI

Relative:
Lower
Actual:
305 ft.

RCRA-SQG:
 Date form received by agency: 1996-09-01 00:00:00.0
 Facility name: LOTUS CLEANERS
 Facility address: 6244 SANTA MONICA BLVD
 LOS ANGELES, CA 90038
 EPA ID: CAD982000333
 Mailing address: SANTA MONICA BLVD
 LOS ANGELES, CA 90038
 Contact: Not reported
 Contact address: Not reported
 Not reported
 Contact country: US
 Contact telephone: Not reported
 Contact email: Not reported
 EPA Region: 09
 Classification: Small Small Quantity Generator
 Description: Handler: generates more than 100 and less than 1000 kg of hazardous waste during any calendar month and accumulates less than 6000 kg of hazardous waste at any time; or generates 100 kg or less of hazardous waste during any calendar month, and accumulates more than 1000 kg of hazardous waste at any time

Owner/Operator Summary:
 Owner/operator name: NOT REQUIRED
 Owner/operator address: NOT REQUIRED
 NOT REQUIRED, ME 99999
 Owner/operator country: Not reported

Map ID
Direction
Distance
Elevation

MAP FINDINGS

Site

Database(s)

EDR ID Number
EPA ID Number

LOTUS CLEANERS (Continued)

1000427439

Owner/operator telephone: 415-555-1212
Owner/operator email: Not reported
Owner/operator fax: Not reported
Owner/operator extension: Not reported
Legal status: Private
Owner/Operator Type: Operator
Owner/Op start date: Not reported
Owner/Op end date: Not reported

Owner/operator name: HONG QUANG
Owner/operator address: NOT REQUIRED
NOT REQUIRED, ME 99999

Owner/operator country: Not reported
Owner/operator telephone: 415-555-1212
Owner/operator email: Not reported
Owner/operator fax: Not reported
Owner/operator extension: Not reported
Legal status: Private
Owner/Operator Type: Owner
Owner/Op start date: Not reported
Owner/Op end date: Not reported

Handler Activities Summary:

U.S. importer of hazardous waste: No
Mixed waste (haz. and radioactive): No
Recycler of hazardous waste: No
Transporter of hazardous waste: No
Treater, storer or disposer of HW: No
Underground injection activity: No
On-site burner exemption: No
Furnace exemption: No
Used oil fuel burner: No
Used oil processor: No
User oil refiner: No
Used oil fuel marketer to burner: No
Used oil Specification marketer: No
Used oil transfer facility: No
Used oil transporter: No

Violation Status: No violations found

FINDS:

Registry ID: 110002772376

Click Here:

Environmental Interest/Information System:

RCRAInfo is a national information system that supports the Resource Conservation and Recovery Act (RCRA) program through the tracking of events and activities related to facilities that generate, transport, and treat, store, or dispose of hazardous waste. RCRAInfo allows RCRA program staff to track the notification, permit, compliance, and corrective action activities required under RCRA.

[Click this hyperlink](#) while viewing on your computer to access additional FINDS: detail in the EDR Site Report.

ECHO:

Map ID
Direction
Distance
Elevation

MAP FINDINGS

Site

Database(s)

EDR ID Number
EPA ID Number

LOTUS CLEANERS (Continued)

1000427439

Envid: 1000427439
Registry ID: 110002772376
DFR URL: <http://echo.epa.gov/detailed-facility-report?fid=110002772376>
Name: LOTUS CLEANERS
Address: 6244 SANTA MONICA BLVD
City,State,Zip: LOS ANGELES, CA 90038

EMI:

Name: LOTUS CLEANERS, H. QUANA ET AL
Address: 6244 SANTA MONICA BL
City,State,Zip: LOS ANGELES, CA 90038
Year: 1987
County Code: 19
Air Basin: SC
Facility ID: 51951
Air District Name: SC
SIC Code: 7216
Air District Name: SOUTH COAST AQMD
Community Health Air Pollution Info System: Not reported
Consolidated Emission Reporting Rule: Not reported
Total Organic Hydrocarbon Gases Tons/Yr: 3
Reactive Organic Gases Tons/Yr: 0
Carbon Monoxide Emissions Tons/Yr: 0
NOX - Oxides of Nitrogen Tons/Yr: 0
SOX - Oxides of Sulphur Tons/Yr: 0
Particulate Matter Tons/Yr: 0
Part. Matter 10 Micrometers and Smlr Tons/Yr:0

Q145
North
1/8-1/4
0.196 mi.
1034 ft.

6366 DE LONGPRE AVENUE
LOS ANGELES, CA

Site 3 of 3 in cluster Q

Relative:
Higher
Actual:
338 ft.

LOS ANGELES UST:
Name: Not reported
Address: 6366 DE LONGPRE AVENUE
City,State,Zip: LOS ANGELES, CA
Facility ID: Not reported
Last Run Date: 01/01/1900
Status: HISTORICAL

UST U004303777
N/A

R146
WSW
1/8-1/4
0.196 mi.
1036 ft.

SAFARI CORP DBA HONDA OF HOLLYWOOD
1115 WILCOX PLACE
LOS ANGELES, CA 90038

Site 8 of 21 in cluster R

Relative:
Lower
Actual:
304 ft.

RCRA NonGen / NLR:
Date form received by agency:2018-11-28 00:00:00.0
Facility name: SAFARI CORP DBA HONDA OF HOLLYWOOD
Facility address: 1115 WILCOX PLACE
LOS ANGELES, CA 90038
EPA ID: CAL000441207
Mailing address: 6511 SANTA MONICA BLVD
LOS ANGELES, CA 90038

RCRA NonGen / NLR 1024872559
CAL000441207

Map ID
Direction
Distance
Elevation

MAP FINDINGS

Site

Database(s)

EDR ID Number
EPA ID Number

SAFARI CORP DBA HONDA OF HOLLYWOOD (Continued)

1024872559

Contact: HARUT KARAPETYAN
Contact address: 6511 SANTA MONICA BLVD
LOS ANGELES, CA 90038
Contact country: Not reported
Contact telephone: 323-466-3247
Contact email: HARUTK@HONDAOFHOLLYWOOD.COM
EPA Region: 09
Classification: Non-Generator
Description: Handler: Non-Generators do not presently generate hazardous waste

Owner/Operator Summary:

Owner/operator name: SAFARI CORPORATION
Owner/operator address: 6511 SANTA MONICA BLVD
LOS ANGELES, CA 90038
Owner/operator country: Not reported
Owner/operator telephone: 323-466-3247
Owner/operator email: Not reported
Owner/operator fax: Not reported
Owner/operator extension: Not reported
Legal status: Other
Owner/Operator Type: Owner
Owner/Op start date: Not reported
Owner/Op end date: Not reported

Owner/operator name: HARUT KARAPETYAN
Owner/operator address: 6511 SANTA MONICA BLVD
LOS ANGELES, CA 90038
Owner/operator country: Not reported
Owner/operator telephone: 323-466-3247
Owner/operator email: Not reported
Owner/operator fax: Not reported
Owner/operator extension: Not reported
Legal status: Other
Owner/Operator Type: Operator
Owner/Op start date: Not reported
Owner/Op end date: Not reported

Handler Activities Summary:

U.S. importer of hazardous waste: No
Mixed waste (haz. and radioactive): No
Recycler of hazardous waste: No
Transporter of hazardous waste: No
Treater, storer or disposer of HW: No
Underground injection activity: No
On-site burner exemption: No
Furnace exemption: No
Used oil fuel burner: No
Used oil processor: No
User oil refiner: No
Used oil fuel marketer to burner: No
Used oil Specification marketer: No
Used oil transfer facility: No
Used oil transporter: No

Violation Status: No violations found

MAP FINDINGS

Map ID
 Direction
 Distance
 Elevation

Site

Database(s)

EDR ID Number
 EPA ID Number

U147
 South
 1/8-1/4
 0.196 mi.
 1037 ft.

LAUSD - VINE STREET CHILDREN CENTER
 6312 W ELEANOR AVE
 LOS ANGELES, CA 90038

UST U004305879
 N/A

Site 1 of 7 in cluster U

Relative:
Lower

LOS ANGELES UST:

Name: LAUSD - VINE STREET CHILDREN CENTER
 Address: 6312 W ELEANOR AVE
 City,State,Zip: LOS ANGELES, CA 90038
 Facility ID: FA0005842
 Last Run Date: 06/03/2019
 Status: INACTIVE

U148
 South
 1/8-1/4
 0.196 mi.
 1037 ft.

LAUSD - VINE STREET CHILDREN CENTER
 6312 W ELEANOR AVE
 LOS ANGELES, CA 90038

HAZMAT S123543183
 N/A

Site 2 of 7 in cluster U

Relative:
Lower

LOS ANGELES HM:

Name: LAUSD - VINE STREET CHILDREN CENTER
 Address: 6312 W ELEANOR AVE
 City,State,Zip: LOS ANGELES, CA 90038
 Facility ID: FA0005842
 Last Run Date: 06/01/2019
 Status: INACTIVE

U149
 South
 1/8-1/4
 0.196 mi.
 1037 ft.

LAUSD/VINE ST CHILD CTR
 6312 ELEANOR AVE
 LOS ANGELES, CA 90038

RCRA NonGen / NLR 1024784017
CAD982352528

Site 3 of 7 in cluster U

Relative:
Lower

RCRA NonGen / NLR:

Date form received by agency: 1988-06-17 00:00:00.0
 Facility name: LAUSD/VINE ST CHILD CTR
 Facility address: 6312 ELEANOR AVE
 LOS ANGELES, CA 90038-0000
 EPA ID: CAD982352528
 Mailing address: 333 S BEAUDRY AVE FL 21
 LOS ANGELES, CA 90017-0000
 Contact: PAT SCHAENEN
 Contact address: 333 S. BEAUDRY AVE, 21ST FLOOR
 LOS ANGELES, CA 90017
 Contact country: Not reported
 Contact telephone: 213-241-3356
 Contact email: PAT.SCHANEN@LAUSD.NET
 EPA Region: 09
 Classification: Non-Generator
 Description: Handler: Non-Generators do not presently generate hazardous waste

Owner/Operator Summary:

Owner/operator name: PAT SCHAENEN
 Owner/operator address: 333 S. BEAUDRY AVE, 21ST FLOOR
 LOS ANGELES, CA 90017
 Owner/operator country: Not reported
 Owner/operator telephone: 213-241-3356

Map ID
Direction
Distance
Elevation

MAP FINDINGS

Site

Database(s)

EDR ID Number
EPA ID Number

LAUSD/VINE ST CHILD CTR (Continued)

1024784017

Owner/operator email: Not reported
Owner/operator fax: Not reported
Owner/operator extension: Not reported
Legal status: Other
Owner/Operator Type: Operator
Owner/Op start date: Not reported
Owner/Op end date: Not reported

Owner/operator name: LOS ANGELES UNIFIED SCHOOL DISTRICT
Owner/operator address: 333 S BEAUDRY AVE FL 21 LAUSD OEHS
LOS ANGELES, CA 90017

Owner/operator country: Not reported
Owner/operator telephone: 213-241-3356
Owner/operator email: Not reported
Owner/operator fax: Not reported
Owner/operator extension: Not reported
Legal status: Other
Owner/Operator Type: Owner
Owner/Op start date: Not reported
Owner/Op end date: Not reported

Handler Activities Summary:

U.S. importer of hazardous waste: No
Mixed waste (haz. and radioactive): No
Recycler of hazardous waste: No
Transporter of hazardous waste: No
Treater, storer or disposer of HW: No
Underground injection activity: No
On-site burner exemption: No
Furnace exemption: No
Used oil fuel burner: No
Used oil processor: No
User oil refiner: No
Used oil fuel marketer to burner: No
Used oil Specification marketer: No
Used oil transfer facility: No
Used oil transporter: No

Violation Status: No violations found

T150
NNE
1/8-1/4
0.200 mi.
1054 ft.

ONNI VINE LP
1350 VINE ST
LOS ANGELES, CA 90038

RCRA NonGen / NLR 1024773853
CAC002993772

Site 3 of 4 in cluster T

Relative:
Higher
Actual:
336 ft.

RCRA NonGen / NLR:
Date form received by agency: 2018-12-19 00:00:00.0
Facility name: ONNI VINE LP
Facility address: 1350 VINE ST
LOS ANGELES, CA 90038
EPA ID: CAC002993772
Mailing address: 10635 SANTA MONICA BLVD.
SUITE 120
LOS ANGELES, CA 90025
Contact: JORDIE SHENKMAN
Contact address: 10635 SANTA MONICA BLVD
LOS ANGELES, CA 90025

Map ID
Direction
Distance
Elevation

MAP FINDINGS

Site

Database(s)

EDR ID Number
EPA ID Number

ONNI VINE LP (Continued)

1024773853

Contact country: Not reported
Contact telephone: 310-441-2700
Contact email: JSHENKMAN@ONNI.COM
EPA Region: 09
Classification: Non-Generator
Description: Handler: Non-Generators do not presently generate hazardous waste

Owner/Operator Summary:

Owner/operator name: ONNI VINE LP
Owner/operator address: 10635 SANTA MONICA BLVD. SUITE 120
LOS ANGELES, CA 90025

Owner/operator country: Not reported
Owner/operator telephone: 310-441-2700
Owner/operator email: Not reported
Owner/operator fax: Not reported
Owner/operator extension: Not reported
Legal status: Other
Owner/Operator Type: Owner
Owner/Op start date: Not reported
Owner/Op end date: Not reported

Owner/operator name: JORDIE SHENKMAN
Owner/operator address: 10635 SANTA MONICA BLVD
LOS ANGELES, CA 90025

Owner/operator country: Not reported
Owner/operator telephone: 310-441-2700
Owner/operator email: Not reported
Owner/operator fax: Not reported
Owner/operator extension: Not reported
Legal status: Other
Owner/Operator Type: Operator
Owner/Op start date: Not reported
Owner/Op end date: Not reported

Handler Activities Summary:

U.S. importer of hazardous waste: No
Mixed waste (haz. and radioactive): No
Recycler of hazardous waste: No
Transporter of hazardous waste: No
Treater, storer or disposer of HW: No
Underground injection activity: No
On-site burner exemption: No
Furnace exemption: No
Used oil fuel burner: No
Used oil processor: No
User oil refiner: No
Used oil fuel marketer to burner: No
Used oil Specification marketer: No
Used oil transfer facility: No
Used oil transporter: No

Violation Status: No violations found

MAP FINDINGS

Map ID Direction Distance Elevation	Site	Database(s)	EDR ID Number EPA ID Number
R151 SW 1/8-1/4 0.202 mi. 1065 ft.	6517 SANTA MONICA BLVD LOS ANGELES, CA Site 9 of 21 in cluster R	UST	U004303837 N/A
Relative: Lower	LOS ANGELES UST: Name: Not reported		
Actual: 302 ft.	Address: 6517 SANTA MONICA BLVD City,State,Zip: LOS ANGELES, CA Facility ID: Not reported Last Run Date: 01/01/1900 Status: HISTORICAL		
V152 NW 1/8-1/4 0.202 mi. 1065 ft.	1338 N WILCOX AVE LOS ANGELES, CA Site 1 of 5 in cluster V	UST	U004299629 N/A
Relative: Higher	LOS ANGELES UST: Name: Not reported		
Actual: 332 ft.	Address: 1338 N WILCOX AVE City,State,Zip: LOS ANGELES, CA Facility ID: Not reported Last Run Date: 01/01/1900 Status: HISTORICAL		
S153 SE 1/8-1/4 0.204 mi. 1078 ft.	G & M GRAPHICS 6211 W SANTA MONICA BLVD LOS ANGELES, CA 90038 Site 5 of 14 in cluster S	HAZMAT	S123549683 N/A
Relative: Lower	LOS ANGELES HM: Name: G & M GRAPHICS		
Actual: 307 ft.	Address: 6211 W SANTA MONICA BLVD City,State,Zip: LOS ANGELES, CA 90038 Facility ID: FA0026717 Last Run Date: 06/01/2019 Status: INACTIVE		
T154 NNE 1/8-1/4 0.205 mi. 1081 ft.	6320-22 DE LONGPRE AVE LOS ANGELES, CA Site 4 of 4 in cluster T	UST	U004303750 N/A
Relative: Higher	LOS ANGELES UST: Name: Not reported		
Actual: 338 ft.	Address: 6320-22 DE LONGPRE AVE City,State,Zip: LOS ANGELES, CA Facility ID: Not reported Last Run Date: 01/01/1900 Status: HISTORICAL		

Map ID
Direction
Distance
Elevation

MAP FINDINGS

Site

Database(s)

EDR ID Number
EPA ID Number

S155
SE
1/8-1/4
0.207 mi.
1092 ft.
MACOLA RECORD CO
6209 W SANTA MONICA BLVD
LOS ANGELES, CA 90038
Site 6 of 14 in cluster S

HAZMAT **S123544376**
N/A

Relative: LOS ANGELES HM:
Lower Name: MACOLA RECORD CO
Address: 6209 W SANTA MONICA BLVD
Actual: City,State,Zip: LOS ANGELES, CA 90038
307 ft. Facility ID: FA0009016
Last Run Date: 06/01/2019
Status: INACTIVE

U156
South
1/8-1/4
0.209 mi.
1106 ft.
QUIXOTE STUDIOS LLC
1021 LILLIAN WAY
LOS ANGELES, CA 90038
Site 4 of 7 in cluster U

RCRA NonGen / NLR **1024822932**
CAL000342239

Relative: RCRA NonGen / NLR:
Lower Date form received by agency: 2009-04-14 00:00:00.0
Actual: Facility name: QUIXOTE STUDIOS LLC
298 ft. Facility address: 1021 LILLIAN WAY
LOS ANGELES, CA 90038-2709
EPA ID: CAL000342239
Mailing address: 1011 N FULLER AVE
WEST HOLLYWOOD, CA 90046-0000
Contact: JERRY DIRIENZO
Contact address: 1011 N FULLER AVE
WEST HOLLYWOOD, CA 90046
Contact country: Not reported
Contact telephone: 323-851-5030
Contact email: JERRYD@QUIXOTE.COM
EPA Region: 09
Classification: Non-Generator
Description: Handler: Non-Generators do not presently generate hazardous waste

Owner/Operator Summary:
Owner/operator name: QUIXOTE STUDIOS LLC
Owner/operator address: 1011 N FULLER AVE
WEST HOLLYWOOD, CA 90046
Owner/operator country: Not reported
Owner/operator telephone: 323-851-5030
Owner/operator email: Not reported
Owner/operator fax: Not reported
Owner/operator extension: Not reported
Legal status: Other
Owner/Operator Type: Owner
Owner/Op start date: Not reported
Owner/Op end date: Not reported

Owner/operator name: JERRY DIRIENZO
Owner/operator address: 1011 N FULLER AVE
WEST HOLLYWOOD, CA 90046
Owner/operator country: Not reported
Owner/operator telephone: 323-851-5030
Owner/operator email: Not reported
Owner/operator fax: Not reported

Map ID
 Direction
 Distance
 Elevation

MAP FINDINGS

Site

Database(s)

EDR ID Number
 EPA ID Number

QUIXOTE STUDIOS LLC (Continued)

1024822932

Owner/operator extension: Not reported
 Legal status: Other
 Owner/Operator Type: Operator
 Owner/Op start date: Not reported
 Owner/Op end date: Not reported

Handler Activities Summary:

U.S. importer of hazardous waste: No
 Mixed waste (haz. and radioactive): No
 Recycler of hazardous waste: No
 Transporter of hazardous waste: No
 Treater, storer or disposer of HW: No
 Underground injection activity: No
 On-site burner exemption: No
 Furnace exemption: No
 Used oil fuel burner: No
 Used oil processor: No
 User oil refiner: No
 Used oil fuel marketer to burner: No
 Used oil Specification marketer: No
 Used oil transfer facility: No
 Used oil transporter: No

Violation Status: No violations found

U157
South
1/8-1/4
0.209 mi.
1106 ft.

QUIXOTE
1021 N LILLIAN WY
LOS ANGELES, CA 90038
Site 5 of 7 in cluster U

CERS HAZ WASTE S123537019
N/A

Relative:
Lower
Actual:
298 ft.

CERS HAZ WASTE:
 Name: QUIXOTE
 Address: 1021 N LILLIAN WY
 City,State,Zip: LOS ANGELES, CA 90038
 Site ID: 145804
 CERS ID: 10259425
 CERS Description: Hazardous Waste Generator

Violations:

Site ID: 145804
 Site Name: QUIXOTE
 Violation Date: 08-27-2018
 Citation: 22 CCR 12 66262.40(a) - California Code of Regulations, Title 22, Chapter 12, Section(s) 66262.40(a)
 Violation Description: Failure to keep a copy of each properly signed manifest for at least three years from the date the waste was accepted by the initial transporter. The manifest signed at the time the waste was accepted for transport shall be kept until receiving a signed copy from the designated facility which received the waste.
 Violation Notes: Returned to compliance on 08/29/2018. OBSERVATION: Hazardous waste generators shall retain copies of all manifests signed off by the disposal facility and all receipts used in a consolidated manifesting procedure on site for three years and have them readily available for review. -The following disposal documentation/manifests were not available during time of inspection: used oil, waste anti-freeze, and drained used oil filters. CORRECTIVE ACTION: Immediately locate a copy of all manifests and receipts for the last three years and submit copies to the CUPA by 09/26/18.

Map ID
Direction
Distance
Elevation

MAP FINDINGS

Site

Database(s)

EDR ID Number
EPA ID Number

QUIXOTE (Continued)

S123537019

Violation Division: Los Angeles County Fire Department
Violation Program: HW
Violation Source: CERS

Site ID: 145804
Site Name: QUIXOTE
Violation Date: 09-28-2015
Citation: 22 CCR 12 66262.34(f) - California Code of Regulations, Title 22, Chapter 12, Section(s) 66262.34(f)
Violation Description: Failure to properly label hazardous waste accumulation containers with the following requirements: "Hazardous Waste", name and address of the generator, physical and chemical characteristics of the Hazardous Waste, and starting accumulation date.
Violation Notes: Returned to compliance on 10/09/2015. OBSERVATION: Three 55 gallon drums with used oil and two 55 gallon drums with unknown waste material are not labeled. All hazardous waste containers shall be marked with the following information: 1) the words G Hazardous WasteG ; 2) name and address of generator; 3) hazardous properties; 4) physical state; 5) composition (contents); 6) accumulation start date. CORRECTIVE ACTION: Immediately label these containers and ensure that all hazardous waste containers are marked with all the required information.
Violation Division: Los Angeles County Fire Department
Violation Program: HW
Violation Source: CERS

Evaluation:
Eval General Type: Compliance Evaluation Inspection
Eval Date: 08-27-2018
Violations Found: Yes
Eval Type: Routine done by local agency
Eval Notes: Tommy Drenten (Fleet manager)
Eval Division: Los Angeles County Fire Department
Eval Program: HW
Eval Source: CERS

Eval General Type: Other/Unknown
Eval Date: 08-29-2018
Violations Found: No
Eval Type: Other, not routine, done by local agency
Eval Notes: In office follow up review.
Eval Division: Los Angeles County Fire Department
Eval Program: HW
Eval Source: CERS

Eval General Type: Compliance Evaluation Inspection
Eval Date: 09-28-2015
Violations Found: Yes
Eval Type: Routine done by local agency
Eval Notes: JAMES HART Forward inspector a copy of the next hazardous waste manifest and photos of the hazardous waste containers properly labeled.
Eval Division: Los Angeles County Fire Department
Eval Program: HW
Eval Source: CERS

Eval General Type: Other/Unknown

Map ID
Direction
Distance
Elevation

MAP FINDINGS

Site

Database(s)

EDR ID Number
EPA ID Number

QUIXOTE (Continued)

S123537019

Eval Date: 09-07-2017
Violations Found: No
Eval Type: Other, not routine, done by local agency
Eval Notes: Not reported
Eval Division: Los Angeles County Fire Department
Eval Program: HW
Eval Source: CERS

Affiliation:

Affiliation Type Desc: CUPA District
Entity Name: Los Angeles City Fire Department
Entity Title: Not reported
Affiliation Address: 200 North Main Street, Room 1780
Affiliation City: Los Angeles
Affiliation State: CA
Affiliation Country: Not reported
Affiliation Zip: 90012
Affiliation Phone: (213) 978-3680

Affiliation Type Desc: Facility Mailing Address
Entity Name: Mailing Address
Entity Title: Not reported
Affiliation Address: 1021 N LILLIAN WY
Affiliation City: LOS ANGELES
Affiliation State: CA
Affiliation Country: Not reported
Affiliation Zip: 90038
Affiliation Phone: Not reported

Affiliation Type Desc: Parent Corporation
Entity Name: QUIXOTE
Entity Title: Not reported
Affiliation Address: Not reported
Affiliation City: Not reported
Affiliation State: Not reported
Affiliation Country: Not reported
Affiliation Zip: Not reported
Affiliation Phone: Not reported

U158 1027 LILLIAN WAY LLC
South 1021 LILLIAN WAY
1/8-1/4 LOS ANGELES, CA 90038
0.209 mi.
1106 ft. Site 6 of 7 in cluster U

RCRA NonGen / NLR 1025855924
CAC003036216

Relative: RCRA NonGen / NLR:
Lower Date form received by agency: 2019-09-30 00:00:00.0
Actual: Facility name: 1027 LILLIAN WAY LLC
298 ft. Facility address: 1021 LILLIAN WAY
LOS ANGELES, CA 90038-2709
EPA ID: CAC003036216
Mailing address: 11111 SANTA MONICA BLVD
LOS ANGELES, CA 90025
Contact: VASCO DI LANNOY
Contact address: 11111 SANTA MONICA BLVD
LOS ANGELES, CA 90025

Map ID
Direction
Distance
Elevation

MAP FINDINGS

Site

Database(s)

EDR ID Number
EPA ID Number

1027 LILLIAN WAY LLC (Continued)

1025855924

Contact country: Not reported
Contact telephone: 310-989-7913
Contact email: DILANNOY@ME.COM
EPA Region: 09
Classification: Non-Generator
Description: Handler: Non-Generators do not presently generate hazardous waste

Owner/Operator Summary:

Owner/operator name: VASCO DI LANNOY
Owner/operator address: 11111 SANTA MONICA BLVD
LOS ANGELES, CA 90025

Owner/operator country: Not reported
Owner/operator telephone: 310-989-7913
Owner/operator email: Not reported
Owner/operator fax: Not reported
Owner/operator extension: Not reported
Legal status: Other
Owner/Operator Type: Operator
Owner/Op start date: Not reported
Owner/Op end date: Not reported

Owner/operator name: EPICENTER OPPORTUNITY FUND
Owner/operator address: 1011 N FULLER AVE
WEST HOLLYWOOD, CA 90046

Owner/operator country: Not reported
Owner/operator telephone: 310-989-7913
Owner/operator email: Not reported
Owner/operator fax: Not reported
Owner/operator extension: Not reported
Legal status: Other
Owner/Operator Type: Owner
Owner/Op start date: Not reported
Owner/Op end date: Not reported

Handler Activities Summary:

U.S. importer of hazardous waste: No
Mixed waste (haz. and radioactive): Not reported
Recycler of hazardous waste: No
Transporter of hazardous waste: No
Treater, storer or disposer of HW: No
Underground injection activity: No
On-site burner exemption: No
Furnace exemption: No
Used oil fuel burner: No
Used oil processor: No
User oil refiner: No
Used oil fuel marketer to burner: No
Used oil Specification marketer: No
Used oil transfer facility: No
Used oil transporter: No

Violation Status: No violations found

Map ID
Direction
Distance
Elevation

MAP FINDINGS

Site

Database(s)

EDR ID Number
EPA ID Number

S159 RUTH HART TRUST VACANT LOT
SE 6222 W SANTA MONICA BLVD
1/8-1/4 LOS ANGELES, CA 90038
0.210 mi.
1107 ft. Site 7 of 14 in cluster S

UST U004307505
N/A

Relative: LOS ANGELES UST:
Lower Name: RUTH HART TRUST VACANT LOT
Address: 6222 W SANTA MONICA BLVD
Actual: City,State,Zip: LOS ANGELES, CA 90038
305 ft. Facility ID: FA0032938
Last Run Date: 06/03/2019
Status: INACTIVE

S160 NONSTOP PRINTING INC
SE 6222 SANTA MONICA BLVD
1/8-1/4 LOS ANGELES, CA 90038
0.210 mi.
1107 ft. Site 8 of 14 in cluster S

RCRA NonGen / NLR 1024844497
CAL000396971

Relative: RCRA NonGen / NLR:
Lower Date form received by agency: 2014-05-21 00:00:00.0
Actual: Facility name: NONSTOP PRINTING INC
305 ft. Facility address: 6222 SANTA MONICA BLVD
LOS ANGELES, CA 90038
EPA ID: CAL000396971
Mailing address: 6226 SANTA MONICA BLVD
LOS ANGELES, CA 90038-0038
Contact: JULIE CHAN
Contact address: 6226 SANTA MONICA BLVD
LOS ANGELES, CA 90038-0038
Contact country: Not reported
Contact telephone: 323-464-1640
Contact email: NONSTOPJULIE6140@GMAIL.COM
EPA Region: 09
Classification: Non-Generator
Description: Handler: Non-Generators do not presently generate hazardous waste

Owner/Operator Summary:
Owner/operator name: JULIE CHAN
Owner/operator address: 6226 SANTA MONICA BLVD
LOS ANGELES, CA 90038
Owner/operator country: Not reported
Owner/operator telephone: 323-464-1640
Owner/operator email: Not reported
Owner/operator fax: Not reported
Owner/operator extension: Not reported
Legal status: Other
Owner/Operator Type: Operator
Owner/Op start date: Not reported
Owner/Op end date: Not reported
Owner/operator name: NONSTOP PRINTING INC
Owner/operator address: 6226 SANTA MONICA BLVD
LOS ANGELES, CA 90038
Owner/operator country: Not reported
Owner/operator telephone: 323-464-1640
Owner/operator email: Not reported
Owner/operator fax: Not reported

Map ID
 Direction
 Distance
 Elevation

MAP FINDINGS

Site

Database(s)

EDR ID Number
 EPA ID Number

NONSTOP PRINTING INC (Continued)

1024844497

Owner/operator extension: Not reported
 Legal status: Other
 Owner/Operator Type: Owner
 Owner/Op start date: Not reported
 Owner/Op end date: Not reported

Handler Activities Summary:

U.S. importer of hazardous waste: No
 Mixed waste (haz. and radioactive): No
 Recycler of hazardous waste: No
 Transporter of hazardous waste: No
 Treater, storer or disposer of HW: No
 Underground injection activity: No
 On-site burner exemption: No
 Furnace exemption: No
 Used oil fuel burner: No
 Used oil processor: No
 User oil refiner: No
 Used oil fuel marketer to burner: No
 Used oil Specification marketer: No
 Used oil transfer facility: No
 Used oil transporter: No

Violation Status: No violations found

S161
SE
1/8-1/4
0.210 mi.
1107 ft.

RUTH HART TRUST VACANT LOT
6222 W SANTA MONICA BLVD
LOS ANGELES, CA 90038
Site 9 of 14 in cluster S

HAZMAT S123551091
N/A

Relative:
Lower
Actual:
305 ft.

LOS ANGELES HM:
 Name: RUTH HART TRUST VACANT LOT
 Address: 6222 W SANTA MONICA BLVD
 City,State,Zip: LOS ANGELES, CA 90038
 Facility ID: FA0032938
 Last Run Date: 06/01/2019
 Status: INACTIVE

R162
SW
1/8-1/4
0.212 mi.
1117 ft.

SAFARI CORP DBA HONDA OF HOLLYWOOD
6514 SANTA MONICA BLVD
LOS ANGELES, CA 90038
Site 10 of 21 in cluster R

RCRA NonGen / NLR 1024869836
CAL000438455

Relative:
Lower
Actual:
301 ft.

RCRA NonGen / NLR:
 Date form received by agency: 2018-08-16 00:00:00.0
 Facility name: SAFARI CORP DBA HONDA OF HOLLYWOOD
 Facility address: 6514 SANTA MONICA BLVD
 LOS ANGELES, CA 90038
 EPA ID: CAL000438455
 Mailing address: 6511 SANTA MONICA BLVD
 LOS ANGELES, CA 90038
 Contact: HARUT KARAPETYAN
 Contact address: 6511 SANTA MONICA BLVD
 LOS ANGELES, CA 90038
 Contact country: Not reported

Map ID
Direction
Distance
Elevation

MAP FINDINGS

Site

Database(s)

EDR ID Number
EPA ID Number

SAFARI CORP DBA HONDA OF HOLLYWOOD (Continued)

1024869836

Contact telephone: 323-466-3247
Contact email: HARUTX@HONDAOFHOLLYWOOD.COM
EPA Region: 09
Classification: Non-Generator
Description: Handler: Non-Generators do not presently generate hazardous waste

Owner/Operator Summary:

Owner/operator name: SAFARI CORPORATION
Owner/operator address: 6511 SANTA MONICA BLVD
LOS ANGELES, CA 90038

Owner/operator country: Not reported
Owner/operator telephone: 323-486-3247
Owner/operator email: Not reported
Owner/operator fax: Not reported
Owner/operator extension: Not reported
Legal status: Other
Owner/Operator Type: Owner
Owner/Op start date: Not reported
Owner/Op end date: Not reported

Owner/operator name: HARUT KARAPETYAN
Owner/operator address: 6511 SANTA MONICA BLVD
LOS ANGELES, CA 90038

Owner/operator country: Not reported
Owner/operator telephone: 323-466-3247
Owner/operator email: Not reported
Owner/operator fax: Not reported
Owner/operator extension: Not reported
Legal status: Other
Owner/Operator Type: Operator
Owner/Op start date: Not reported
Owner/Op end date: Not reported

Handler Activities Summary:

U.S. importer of hazardous waste: No
Mixed waste (haz. and radioactive): No
Recycler of hazardous waste: No
Transporter of hazardous waste: No
Treater, storer or disposer of HW: No
Underground injection activity: No
On-site burner exemption: No
Furnace exemption: No
Used oil fuel burner: No
Used oil processor: No
User oil refiner: No
Used oil fuel marketer to burner: No
Used oil Specification marketer: No
Used oil transfer facility: No
Used oil transporter: No

Violation Status: No violations found

Map ID
Direction
Distance
Elevation

MAP FINDINGS

Site

Database(s)

EDR ID Number
EPA ID Number

R163
SW
1/8-1/4
0.212 mi.
1117 ft.

HONDA OF HOLLYWOOD
6514 W SANTA MONICA BLVD
LOS ANGELES, CA 90038

HAZMAT S123513775
CERS N/A

Site 11 of 21 in cluster R

Relative:
Lower

LOS ANGELES HM:

Actual:
301 ft.

Name: HONDA OF HOLLYWOOD
Address: 6514 W SANTA MONICA BLVD
City,State,Zip: LOS ANGELES, CA 90038
Facility ID: FA0026079
Last Run Date: 06/01/2019
Status: ACTIVE

CERS:

Name: HONDA OF HOLLYWOOD
Address: 6514 W SANTA MONICA BLVD
City,State,Zip: LOS ANGELES, CA 90038
Site ID: 36922
CERS ID: 10250656
CERS Description: Chemical Storage Facilities

Violations:

Site ID: 36922
Site Name: HONDA OF HOLLYWOOD
Violation Date: 04-27-2016
Citation: HSC 6.95 25508.2 - California Health and Safety Code, Chapter 6.95, Section(s) 25508.2
Violation Description: Failure to annually review and electronically certify that the business plan is complete, accurate, and up-to-date.
Violation Notes: Returned to compliance on 06/27/2018.
Violation Division: Los Angeles City Fire Department
Violation Program: HMRRP
Violation Source: CERS

Site ID: 36922
Site Name: HONDA OF HOLLYWOOD
Violation Date: 06-27-2018
Citation: HSC 6.95 25508(a)(1) - California Health and Safety Code, Chapter 6.95, Section(s) 25508(a)(1)
Violation Description: Failure to establish and electronically submit an adequate training program in safety procedures in the event of a release or threatened release of a hazardous material.
Violation Notes: Not reported
Violation Division: Los Angeles City Fire Department
Violation Program: HMRRP
Violation Source: CERS

Site ID: 36922
Site Name: HONDA OF HOLLYWOOD
Violation Date: 06-27-2018
Citation: HSC 6.95 25505(a)(4) - California Health and Safety Code, Chapter 6.95, Section(s) 25505(a)(4)
Violation Description: Failure to provide initial and annual training to all employees in safety procedures in the event of a release or threatened release of a hazardous material or failure to document and maintain training records for a minimum of three years.
Violation Notes: Not reported
Violation Division: Los Angeles City Fire Department

Map ID
Direction
Distance
Elevation

MAP FINDINGS

Site

Database(s)

EDR ID Number
EPA ID Number

HONDA OF HOLLYWOOD (Continued)

S123513775

Violation Program: HMRRP
Violation Source: CERS

Site ID: 36922
Site Name: HONDA OF HOLLYWOOD
Violation Date: 06-27-2018
Citation: HSC 6.95 25508(a)(1) - California Health and Safety Code, Chapter 6.95, Section(s) 25508(a)(1)
Violation Description: Failure to complete and electronically submit a business plan when storing/handling a hazardous material at or above reportable quantities.
Violation Notes: Not reported
Violation Division: Los Angeles City Fire Department
Violation Program: HMRRP
Violation Source: CERS

Site ID: 36922
Site Name: HONDA OF HOLLYWOOD
Violation Date: 04-27-2016
Citation: HSC 6.95 25508(a)(1) - California Health and Safety Code, Chapter 6.95, Section(s) 25508(a)(1)
Violation Description: Failure to establish and electronically submit an adequate training program in safety procedures in the event of a release or threatened release of a hazardous material.
Violation Notes: Returned to compliance on 06/27/2018.
Violation Division: Los Angeles City Fire Department
Violation Program: HMRRP
Violation Source: CERS

Site ID: 36922
Site Name: HONDA OF HOLLYWOOD
Violation Date: 06-27-2018
Citation: HSC 6.95 25508(a)(1) - California Health and Safety Code, Chapter 6.95, Section(s) 25508(a)(1)
Violation Description: Failure to complete and electronically submit the Business Activities Page and/or Business Owner Operator Identification Page.
Violation Notes: Not reported
Violation Division: Los Angeles City Fire Department
Violation Program: HMRRP
Violation Source: CERS

Site ID: 36922
Site Name: HONDA OF HOLLYWOOD
Violation Date: 04-27-2016
Citation: HSC 6.95 25508.1(a)-(e) - California Health and Safety Code, Chapter 6.95, Section(s) 25508.1(a)-(e)
Violation Description: Failure to electronically update business plan within 30 days of any one of the following events: A 100 percent or more increase in the quantity of a previously disclosed material. Any handling of a previously undisclosed hazardous materials at or above reportable quantities. A change of business address, business ownership, or business name.
Violation Notes: Returned to compliance on 06/27/2018.
Violation Division: Los Angeles City Fire Department
Violation Program: HMRRP
Violation Source: CERS

Map ID
Direction
Distance
Elevation

MAP FINDINGS

Site

Database(s)

EDR ID Number
EPA ID Number

HONDA OF HOLLYWOOD (Continued)

S123513775

Site ID: 36922
Site Name: HONDA OF HOLLYWOOD
Violation Date: 04-27-2016
Citation: HSC 6.95 25508(a)(1) - California Health and Safety Code, Chapter 6.95, Section(s) 25508(a)(1)
Violation Description: Failure to complete and electronically submit a site map with all required content.
Violation Notes: Returned to compliance on 06/27/2018.
Violation Division: Los Angeles City Fire Department
Violation Program: HMRRP
Violation Source: CERS

Site ID: 36922
Site Name: HONDA OF HOLLYWOOD
Violation Date: 06-27-2018
Citation: HSC 6.95 25508(a)(1) - California Health and Safety Code, Chapter 6.95, Section(s) 25508(a)(1)
Violation Description: Failure to complete and electronically submit hazardous material inventory information for all reportable hazardous materials on site at or above reportable quantities.
Violation Notes: Not reported
Violation Division: Los Angeles City Fire Department
Violation Program: HMRRP
Violation Source: CERS

Site ID: 36922
Site Name: HONDA OF HOLLYWOOD
Violation Date: 06-27-2018
Citation: HSC 6.95 25508(a)(1) - California Health and Safety Code, Chapter 6.95, Section(s) 25508(a)(1)
Violation Description: Failure to establish and electronically submit an adequate emergency response plan and procedures for a release or threatened release of a hazardous material.
Violation Notes: Not reported
Violation Division: Los Angeles City Fire Department
Violation Program: HMRRP
Violation Source: CERS

Site ID: 36922
Site Name: HONDA OF HOLLYWOOD
Violation Date: 04-27-2016
Citation: 19 CCR 6.95 25508(a)(1) - California Code of Regulations, Title 19, Chapter 6.95, Section(s) 25508(a)(1)
Violation Description: Failure to complete and electronically submit the Business Activities Page and/or Business Owner Operator Identification Page.
Violation Notes: Returned to compliance on 06/27/2018.
Violation Division: Los Angeles City Fire Department
Violation Program: HMRRP
Violation Source: CERS

Site ID: 36922
Site Name: HONDA OF HOLLYWOOD
Violation Date: 04-27-2016
Citation: HSC 6.95 25508(d) - California Health and Safety Code, Chapter 6.95, Section(s) 25508(d)
Violation Description: Failure to complete and/or electronically submit a business plan when storing/handling a hazardous material at or above reportable

Map ID
Direction
Distance
Elevation

MAP FINDINGS

Site

Database(s)

EDR ID Number
EPA ID Number

HONDA OF HOLLYWOOD (Continued)

S123513775

quantities.
Violation Notes: Returned to compliance on 06/27/2018.
Violation Division: Los Angeles City Fire Department
Violation Program: HMRRP
Violation Source: CERS

Site ID: 36922
Site Name: HONDA OF HOLLYWOOD
Violation Date: 04-27-2016
Citation: HSC 6.95 25505.1 - California Health and Safety Code, Chapter 6.95, Section(s) 25505.1
Violation Description: Failure to provide a copy of the business plan to the owner or the owner's agent within five working days after receiving a request for a copy from the owner or the owner's agent.

Violation Notes: Returned to compliance on 06/27/2018.
Violation Division: Los Angeles City Fire Department
Violation Program: HMRRP
Violation Source: CERS

Site ID: 36922
Site Name: HONDA OF HOLLYWOOD
Violation Date: 04-27-2016
Citation: HSC 6.95 25505.1 - California Health and Safety Code, Chapter 6.95, Section(s) 25505.1
Violation Description: Failure to notify property owner in writing that the business is subject to the business plan program and has complied with its provisions.

Violation Notes: Returned to compliance on 06/27/2018.
Violation Division: Los Angeles City Fire Department
Violation Program: HMRRP
Violation Source: CERS

Site ID: 36922
Site Name: HONDA OF HOLLYWOOD
Violation Date: 06-27-2018
Citation: HSC 6.95 25505(c) - California Health and Safety Code, Chapter 6.95, Section(s) 25505(c)
Violation Description: Failure to have a business plan readily available to personnel of the business or the unified program facility with responsibilities for emergency response or training.

Violation Notes: Not reported
Violation Division: Los Angeles City Fire Department
Violation Program: HMRRP
Violation Source: CERS

Site ID: 36922
Site Name: HONDA OF HOLLYWOOD
Violation Date: 06-27-2018
Citation: HSC 6.95 25508(a)(1) - California Health and Safety Code, Chapter 6.95, Section(s) 25508(a)(1)
Violation Description: Failure to complete and electronically submit a site map with all required content.

Violation Notes: Not reported
Violation Division: Los Angeles City Fire Department
Violation Program: HMRRP
Violation Source: CERS

Map ID
Direction
Distance
Elevation

MAP FINDINGS

Site

Database(s)

EDR ID Number
EPA ID Number

HONDA OF HOLLYWOOD (Continued)

S123513775

Site ID: 36922
Site Name: HONDA OF HOLLYWOOD
Violation Date: 06-27-2018
Citation: HSC 6.95 25508.2 - California Health and Safety Code, Chapter 6.95, Section(s) 25508.2
Violation Description: Failure to annually review and electronically certify that the business plan is complete and accurate on or before the annual due date.
Violation Notes: Not reported
Violation Division: Los Angeles City Fire Department
Violation Program: HMRRP
Violation Source: CERS

Site ID: 36922
Site Name: HONDA OF HOLLYWOOD
Violation Date: 04-27-2016
Citation: HSC 6.95 25508(a)(1) - California Health and Safety Code, Chapter 6.95, Section(s) 25508(a)(1)
Violation Description: Failure to establish and electronically submit an adequate emergency response plan and procedures for a release or threatened release of a hazardous material.
Violation Notes: Returned to compliance on 06/27/2018.
Violation Division: Los Angeles City Fire Department
Violation Program: HMRRP
Violation Source: CERS

Site ID: 36922
Site Name: HONDA OF HOLLYWOOD
Violation Date: 04-27-2016
Citation: HSC 6.95 25505(a)(4) - California Health and Safety Code, Chapter 6.95, Section(s) 25505(a)(4)
Violation Description: Failure to provide initial and annual training to all employees in safety procedures in the event of a release or threatened release of a hazardous material or failure to document and maintain training records for a minimum of three years.
Violation Notes: Returned to compliance on 06/27/2018.
Violation Division: Los Angeles City Fire Department
Violation Program: HMRRP
Violation Source: CERS

Site ID: 36922
Site Name: HONDA OF HOLLYWOOD
Violation Date: 04-27-2016
Citation: HSC 6.95 25508.1(f) - California Health and Safety Code, Chapter 6.95, Section(s) 25508.1(f)
Violation Description: Failure to electronically update the business plan within 30 days of a substantial change.
Violation Notes: Returned to compliance on 06/27/2018.
Violation Division: Los Angeles City Fire Department
Violation Program: HMRRP
Violation Source: CERS

Site ID: 36922
Site Name: HONDA OF HOLLYWOOD
Violation Date: 04-27-2016
Citation: HSC 6.95 25507 - California Health and Safety Code, Chapter 6.95, Section(s) 25507

Map ID
Direction
Distance
Elevation

MAP FINDINGS

Site

Database(s)

EDR ID Number
EPA ID Number

HONDA OF HOLLYWOOD (Continued)

S123513775

Violation Description: Failure to adequately establish and implement a business plan when storing/handling a hazardous material at or above reportable quantities.
Violation Notes: Returned to compliance on 06/27/2018.
Violation Division: Los Angeles City Fire Department
Violation Program: HMRRP
Violation Source: CERS

Site ID: 36922
Site Name: HONDA OF HOLLYWOOD
Violation Date: 04-27-2016
Citation: HSC 6.95 25508(a)(1) - California Health and Safety Code, Chapter 6.95, Section(s) 25508(a)(1)

Violation Description: Failure to complete and electronically submit hazardous material inventory information for all reportable hazardous materials on site at or above reportable quantities.
Violation Notes: Returned to compliance on 06/27/2018.
Violation Division: Los Angeles City Fire Department
Violation Program: HMRRP
Violation Source: CERS

Evaluation:
Eval General Type: Compliance Evaluation Inspection
Eval Date: 06-27-2018
Violations Found: Yes
Eval Type: Routine done by local agency
Eval Notes: Inspection Report Consent to enter, inspect and take photographs was given by: Martin Rodriguez Documents uploaded to CERS were reviewed and field verified. The following is a list items that need to be corrected: 1. Update your facility information through CERS for the current year (2018). 2. CERS submittals are due annually between January 1st and March 1st NOTE: The LAMC, Sections (L.A.M.C. SECTIONS 57.105.1.4; 57.120.3; 57.121.2 and 57.121.2.1.) requires business that store, uses or handle hazardous materials in the City of Los Angeles to obtain a Consolidated Permit from the Los Angeles Fire Department CUPA. To receive a Consolidated Permit you must satisfy the following requirement: **** Annual submission of a hazardous materials business plan to CERS by March 1 of every year. Please remember that any change in inventory of greater than 100 percent will require new submission within 30 days of that change. For new CERS users, please follow the [Truncated]
Eval Division: Los Angeles City Fire Department
Eval Program: HMRRP
Eval Source: CERS

Eval General Type: Compliance Evaluation Inspection
Eval Date: 04-27-2016
Violations Found: Yes
Eval Type: Routine done by local agency
Eval Notes: INSPECTOR DAVID TU on site for routine hazardous materials and business emergency plan inspection. Consent to enter and inspect was given by GENERAL MANAGER DAVE SLOANE. Observed the facility and inspected hazardous materials storage. Annual employee safety training records were not maintained. Facility has also not electronically disclosed the on site hazardous materials inventory or submitted a business emergency plan in California Environmental Reporting System (CERS). Please go to <https://cersbusiness2.calepa.ca.gov> to complete a

Map ID
Direction
Distance
Elevation

MAP FINDINGS

Site

Database(s)

EDR ID Number
EPA ID Number

HONDA OF HOLLYWOOD (Continued)

S123513775

chemical inventory disclosure and business emergency plan. The facility is responsible for identifying all hazardous materials, to include hazardous wastes, which are above disclosure thresholds. If there is a change in the type or amount of chemicals that are maintained on site, please submit revised documents (electronically) within 30 days of the change

Eval Division: Los Angeles City Fire Department
Eval Program: HMRRP
Eval Source: CERS

Affiliation:

Affiliation Type Desc: CUPA District
Entity Name: Los Angeles City Fire Department
Entity Title: Not reported
Affiliation Address: 200 North Main Street, Room 1780
Affiliation City: Los Angeles
Affiliation State: CA
Affiliation Country: Not reported
Affiliation Zip: 90012
Affiliation Phone: (213) 978-3680

Affiliation Type Desc: Document Preparer
Entity Name: DAVE SLOANE
Entity Title: Not reported
Affiliation Address: Not reported
Affiliation City: Not reported
Affiliation State: Not reported
Affiliation Country: Not reported
Affiliation Zip: Not reported
Affiliation Phone: Not reported

Affiliation Type Desc: Environmental Contact
Entity Name: DARRON SWEENEY
Entity Title: Not reported
Affiliation Address: 6514 SANTA MONICA BLVD
Affiliation City: LOS ANGELES
Affiliation State: CA
Affiliation Country: Not reported
Affiliation Zip: 90038
Affiliation Phone: Not reported

Affiliation Type Desc: Operator
Entity Name: HONDA OF HOLLYWOOD COLLISION REPAIR CENTER
Entity Title: Not reported
Affiliation Address: Not reported
Affiliation City: Not reported
Affiliation State: Not reported
Affiliation Country: Not reported
Affiliation Zip: Not reported
Affiliation Phone: (323) 466-3247

Affiliation Type Desc: Parent Corporation
Entity Name: HONDA OF HOLLYWOOD
Entity Title: Not reported
Affiliation Address: Not reported
Affiliation City: Not reported
Affiliation State: Not reported

Map ID
Direction
Distance
Elevation

MAP FINDINGS

Site

Database(s)

EDR ID Number
EPA ID Number

HONDA OF HOLLYWOOD (Continued)

S123513775

Affiliation Country: Not reported
Affiliation Zip: Not reported
Affiliation Phone: Not reported

Affiliation Type Desc: Identification Signer
Entity Name: DAVE SLOANE
Entity Title: general manager
Affiliation Address: Not reported
Affiliation City: Not reported
Affiliation State: Not reported
Affiliation Country: Not reported
Affiliation Zip: Not reported
Affiliation Phone: Not reported

Affiliation Type Desc: Legal Owner
Entity Name: BILL ROBERTSON & SONS, INC
Entity Title: Not reported
Affiliation Address: 6525 SANTA MONICA BLVD
Affiliation City: LOS ANGELES
Affiliation State: CA
Affiliation Country: United States
Affiliation Zip: 90038
Affiliation Phone: (323) 466-3247

Affiliation Type Desc: Facility Mailing Address
Entity Name: Mailing Address
Entity Title: Not reported
Affiliation Address: 6514 W SANTA MONICA BL
Affiliation City: LOS ANGELES
Affiliation State: CA
Affiliation Country: Not reported
Affiliation Zip: 90038
Affiliation Phone: Not reported

R164
SW
1/8-1/4
0.212 mi.
1117 ft.

**SAFARI CORP DBA HONDA OF HOLLYWOOD
6514 SANTA MONICA BLVD
LOS ANGELES, CA 90038**

RCRA NonGen / NLR

**1024860570
CAL000429016**

Site 12 of 21 in cluster R

**Relative:
Lower**

RCRA NonGen / NLR:

Date form received by agency: 2017-07-07 00:00:00.0

**Actual:
301 ft.**

Facility name: SAFARI CORP DBA HONDA OF HOLLYWOOD
Facility address: 6514 SANTA MONICA BLVD
LOS ANGELES, CA 90038

EPA ID: CAL000429016
Mailing address: 6511 SANTA MONICA BLVD
LOS ANGELES, CA 90038

Contact: HARUT KARAPETYAN
Contact address: 6511 SANTA MONICA BLVD
LOS ANGELES, CA 90038

Contact country: Not reported
Contact telephone: 323-466-3247
Contact email: HARUTX@HONDAOFHOLLYWOOD.COM

EPA Region: 09
Classification: Non-Generator

Description: Handler: Non-Generators do not presently generate hazardous waste

Map ID
Direction
Distance
Elevation

MAP FINDINGS

Site

Database(s)

EDR ID Number
EPA ID Number

SAFARI CORP DBA HONDA OF HOLLYWOOD (Continued)

1024860570

Owner/Operator Summary:

Owner/operator name: HARUT KARAPETYAN
Owner/operator address: 6511 SANTA MONICA BLVD
LOS ANGELES, CA 90038
Owner/operator country: Not reported
Owner/operator telephone: 323-466-3247
Owner/operator email: Not reported
Owner/operator fax: Not reported
Owner/operator extension: Not reported
Legal status: Other
Owner/Operator Type: Operator
Owner/Op start date: Not reported
Owner/Op end date: Not reported

Owner/operator name: SAFARI CORP
Owner/operator address: 6511 SANTA MONICA BLVD
LOS ANGELES, CA 90038
Owner/operator country: Not reported
Owner/operator telephone: 714-842-6611
Owner/operator email: Not reported
Owner/operator fax: Not reported
Owner/operator extension: Not reported
Legal status: Other
Owner/Operator Type: Owner
Owner/Op start date: Not reported
Owner/Op end date: Not reported

Handler Activities Summary:

U.S. importer of hazardous waste: No
Mixed waste (haz. and radioactive): No
Recycler of hazardous waste: No
Transporter of hazardous waste: No
Treater, storer or disposer of HW: No
Underground injection activity: No
On-site burner exemption: No
Furnace exemption: No
Used oil fuel burner: No
Used oil processor: No
User oil refiner: No
Used oil fuel marketer to burner: No
Used oil Specification marketer: No
Used oil transfer facility: No
Used oil transporter: No

Violation Status: No violations found

R165
SW
1/8-1/4
0.216 mi.
1138 ft.

**HONDA OF HOLLYWOOD
6525 W SANTA MONICA BLVD
LOS ANGELES, CA 90038
Site 13 of 21 in cluster R**

**HAZMAT S123544381
N/A**

Relative:
Lower
Actual:
302 ft.

LOS ANGELES HM:
Name: HONDA OF HOLLYWOOD
Address: 6525 W SANTA MONICA BLVD
City,State,Zip: LOS ANGELES, CA 90038
Facility ID: FA0009029
Last Run Date: 06/01/2019

Map ID
Direction
Distance
Elevation

MAP FINDINGS

Site

Database(s)

EDR ID Number
EPA ID Number

HONDA OF HOLLYWOOD (Continued)

S123544381

Status: INACTIVE

R166
SW
1/8-1/4
0.216 mi.
1138 ft.

HONDA OF HOLLYWOOD
6525 SANTA MONICA BLVD
HOLLYWOOD, CA 90038

HIST UST U001561483
N/A

Site 14 of 21 in cluster R

Relative:
Lower
Actual:
302 ft.

HIST UST:
Name: HONDA OF HOLLYWOOD
Address: 6525 SANTA MONICA BLVD
City,State,Zip: HOLLYWOOD, CA 90038
File Number: 0002676F
URL: <http://geotracker.waterboards.ca.gov/ustpdfs/pdf/0002676F.pdf>
Region: STATE
Facility ID: 0000066196
Facility Type: Other
Other Type: MOTORCYCLE SALES/REP
Contact Name: BILL ROBERTSON
Telephone: 2134667191
Owner Name: BILL ROBERTSON AND SONS INC.
Owner Address: 6525 SANTA MONICA BL.
Owner City,St,Zip: HOLLYWOOD, CA 90038
Total Tanks: 0002

Tank Num: 001
Container Num: 1
Year Installed: Not reported
Tank Capacity: 00000060
Tank Used for: WASTE
Type of Fuel: 5
Container Construction Thickness: X
Leak Detection: None

Tank Num: 002
Container Num: 2
Year Installed: Not reported
Tank Capacity: 00000060
Tank Used for: WASTE
Type of Fuel: WASTE OIL
Container Construction Thickness: Not reported
Leak Detection: None

[Click here for Geo Tracker PDF:](#)

R167
SW
1/8-1/4
0.216 mi.
1138 ft.

HONDA OF HOLLYWOOD
6525 SANTA MONICA BLVD
HOLLYWOOD, CA 90038

RCRA-SQG 1000886246
FINDS CA0000134197
ECHO

Site 15 of 21 in cluster R

Relative:
Lower
Actual:
302 ft.

RCRA-SQG:
Date form received by agency: 1994-02-11 00:00:00
Facility name: HONDA OF HOLLYWOOD
Facility address: 6525 SANTA MONICA BLVD
HOLLYWOOD, CA 90038

Map ID
Direction
Distance
Elevation

MAP FINDINGS

Site

Database(s)

EDR ID Number
EPA ID Number

HONDA OF HOLLYWOOD (Continued)

1000886246

EPA ID: CA0000134197
Contact: BILL ROBERTSON
Contact address: 6525 SANTA MONICA BLVD
HOLLYWOOD, CA 90038
Contact country: US
Contact telephone: 213-466-7191
Contact email: Not reported
EPA Region: 09
Classification: Small Small Quantity Generator
Description: Handler: generates more than 100 and less than 1000 kg of hazardous waste during any calendar month and accumulates less than 6000 kg of hazardous waste at any time; or generates 100 kg or less of hazardous waste during any calendar month, and accumulates more than 1000 kg of hazardous waste at any time

Owner/Operator Summary:

Owner/operator name: BILL ROBERTSON
Owner/operator address: 6525 SANTA MONICA BLVD
HOLLYWOOD, CA 90038
Owner/operator country: Not reported
Owner/operator telephone: 213-466-7191
Owner/operator email: Not reported
Owner/operator fax: Not reported
Owner/operator extension: Not reported
Legal status: Private
Owner/Operator Type: Owner
Owner/Op start date: Not reported
Owner/Op end date: Not reported

Handler Activities Summary:

U.S. importer of hazardous waste: No
Mixed waste (haz. and radioactive): No
Recycler of hazardous waste: No
Transporter of hazardous waste: No
Treater, storer or disposer of HW: No
Underground injection activity: No
On-site burner exemption: No
Furnace exemption: No
Used oil fuel burner: No
Used oil processor: No
User oil refiner: No
Used oil fuel marketer to burner: No
Used oil Specification marketer: No
Used oil transfer facility: No
Used oil transporter: No

Violation Status: No violations found

FINDS:

Registry ID: 110002613690

Click Here:

Environmental Interest/Information System:

RCRAInfo is a national information system that supports the Resource Conservation and Recovery Act (RCRA) program through the tracking of events and activities related to facilities that generate, transport,

Map ID
 Direction
 Distance
 Elevation

MAP FINDINGS

Site

Database(s)

EDR ID Number
 EPA ID Number

HONDA OF HOLLYWOOD (Continued)

1000886246

and treat, store, or dispose of hazardous waste. RCRAInfo allows RCRA program staff to track the notification, permit, compliance, and corrective action activities required under RCRA.

[Click this hyperlink](#) while viewing on your computer to access additional FINDS: detail in the EDR Site Report.

ECHO:

Envid: 1000886246
 Registry ID: 110002613690
 DFR URL: <http://echo.epa.gov/detailed-facility-report?fid=110002613690>
 Name: HONDA OF HOLLYWOOD
 Address: 6525 SANTA MONICA BLVD
 City,State,Zip: LOS ANGELES, CA 90038

**R168
 SW
 1/8-1/4
 0.216 mi.
 1138 ft.**

**BILL ROBERTSON AND SONS INC
 6525 SANTA MONICA BLVD
 LOS ANGELES, CA 90038**

**CA FID UST S101586700
 N/A**

Site 16 of 21 in cluster R

**Relative:
 Lower
 Actual:
 302 ft.**

CA FID UST:
 Facility ID: 19054372
 Regulated By: UTKNI
 Regulated ID: Not reported
 Cortese Code: Not reported
 SIC Code: Not reported
 Facility Phone: 2130000000
 Mail To: Not reported
 Mailing Address: 6525 SANTA MONICA BLVD
 Mailing Address 2: Not reported
 Mailing City,St,Zip: LOS ANGELES 900380000
 Contact: Not reported
 Contact Phone: Not reported
 DUNS Number: Not reported
 NPDES Number: Not reported
 EPA ID: Not reported
 Comments: Not reported
 Status: Inactive

**R169
 SW
 1/8-1/4
 0.216 mi.
 1138 ft.**

**HONDA OF HOLLYWOOD
 6525 W SANTA MONICA BLVD
 LOS ANGELES, CA 90038**

**UST U004306004
 N/A**

Site 17 of 21 in cluster R

**Relative:
 Lower
 Actual:
 302 ft.**

LOS ANGELES UST:
 Name: HONDA OF HOLLYWOOD
 Address: 6525 W SANTA MONICA BLVD
 City,State,Zip: LOS ANGELES, CA 90038
 Facility ID: FA0009029
 Last Run Date: 06/03/2019
 Status: INACTIVE

MAP FINDINGS

Map ID
Direction
Distance
Elevation

Site

Database(s)

EDR ID Number
EPA ID Number

170
SW
1/8-1/4
0.217 mi.
1144 ft.

BEVERLY LAUREL AUTOMOTIVE INC
1047 N WILCOX AVE
(NONE), CA 90038

CERS HAZ WASTE
HAZMAT
CERS

S123499862
N/A

Relative:
Lower
Actual:
299 ft.

CERS HAZ WASTE:
Name: BEVERLY LAUREL AUTOMOTIVE INC
Address: 1047 N WILCOX AVE
City,State,Zip: LOS ANGELES, CA 90038
Site ID: 12068
CERS ID: 10249591
CERS Description: Hazardous Waste Generator

LOS ANGELES HM:
Name: BEVERLY LAUREL AUTOMOTIVE INC
Address: 1047 N WILCOX AVE
City,State,Zip: (NONE), CA 90038
Facility ID: FA0024633
Last Run Date: 06/01/2019
Status: ACTIVE

CERS:
Name: BEVERLY LAUREL AUTOMOTIVE INC
Address: 1047 N WILCOX AVE
City,State,Zip: LOS ANGELES, CA 90038
Site ID: 12068
CERS ID: 10249591
CERS Description: Chemical Storage Facilities

Violations:
Site ID: 12068
Site Name: BEVERLY LAUREL AUTOMOTIVE INC
Violation Date: 03-11-2019
Citation: HSC 6.95 25508(a)(1) - California Health and Safety Code, Chapter 6.95, Section(s) 25508(a)(1)
Violation Description: Failure to complete and electronically submit a site map with all required content.
Violation Notes: Not reported
Violation Division: Los Angeles City Fire Department
Violation Program: HMRRP
Violation Source: CERS

Site ID: 12068
Site Name: BEVERLY LAUREL AUTOMOTIVE INC
Violation Date: 02-11-2019
Citation: HSC 6.95 25508(a)(1) - California Health and Safety Code, Chapter 6.95, Section(s) 25508(a)(1)
Violation Description: Failure to complete and electronically submit hazardous material inventory information for all reportable hazardous materials on site at or above reportable quantities.
Violation Notes: Submit a Hazardous Materials Inventory into CERS. Included in this inventory should be all hazardous materials stored in a capacity greater than 55 gallons of liquid, 200 cubic feet of compressed gas or 500 pounds in weight of a solid. The following reportable hazardous materials were noted onsite during the inspection: Waste Oil: 165 gal Waste Antifreeze: 55 gal Oil: 250 gal O2: 250 cu ft
Violation Division: Los Angeles City Fire Department
Violation Program: HMRRP

Map ID
Direction
Distance
Elevation

MAP FINDINGS

Site

Database(s)

EDR ID Number
EPA ID Number

BEVERLY LAUREL AUTOMOTIVE INC (Continued)

S123499862

Violation Source: CERS

Site ID: 12068
Site Name: BEVERLY LAUREL AUTOMOTIVE INC
Violation Date: 06-27-2016
Citation: HSC 6.95 25508(a)(1) - California Health and Safety Code, Chapter 6.95, Section(s) 25508(a)(1)
Violation Description: Failure to establish and electronically submit an adequate emergency response plan and procedures for a release or threatened release of a hazardous material.
Violation Notes: Returned to compliance on 03/11/2019.
Violation Division: Los Angeles City Fire Department
Violation Program: HMRRP
Violation Source: CERS

Site ID: 12068
Site Name: BEVERLY LAUREL AUTOMOTIVE INC
Violation Date: 02-11-2019
Citation: HSC 6.95 25508.2 - California Health and Safety Code, Chapter 6.95, Section(s) 25508.2
Violation Description: Failure to annually review and electronically certify that the business plan is complete and accurate on or before the annual due date.
Violation Notes: OBSERVATION: The business failed to electronically submit and certify that the business plan is complete, accurate, and in compliance with EPCRA on or before the annual due date. No submission since 2016. CORRECTIVE ACTION: Electronically submit and certify that the business plan is complete, accurate, and in compliance with EPCRA within 30 days. On an ongoing basis, electronically submit and certify the business plan annually on or before the annual due date. Review, update and resubmit your Hazardous Materials Business Plan in CERS for the 2019 calendar year.
Violation Division: Los Angeles City Fire Department
Violation Program: HMRRP
Violation Source: CERS

Site ID: 12068
Site Name: BEVERLY LAUREL AUTOMOTIVE INC
Violation Date: 03-11-2019
Citation: HSC 6.95 25508.2 - California Health and Safety Code, Chapter 6.95, Section(s) 25508.2
Violation Description: Failure to annually review and electronically certify that the business plan is complete and accurate on or before the annual due date.
Violation Notes: Not reported
Violation Division: Los Angeles City Fire Department
Violation Program: HMRRP
Violation Source: CERS

Site ID: 12068
Site Name: BEVERLY LAUREL AUTOMOTIVE INC
Violation Date: 02-11-2019
Citation: HSC 6.95 25508(a)(1) - California Health and Safety Code, Chapter 6.95, Section(s) 25508(a)(1)
Violation Description: Failure to establish and electronically submit an adequate emergency response plan and procedures for a release or threatened release of a hazardous material.

Map ID
Direction
Distance
Elevation

MAP FINDINGS

Site

Database(s)

EDR ID Number
EPA ID Number

BEVERLY LAUREL AUTOMOTIVE INC (Continued)

S123499862

Violation Notes: Complete, implement and submit an Emergency Response/Contingency Plan and Employee Training Plan in CERS with all the required information. The CONSOLIDATED EMERGENCY RESPONSE / CONTINGENCY PLAN form can be used for both Emergency Response/Contingency Plan section as well as the Employee Training Plan section. You can download the most current CONTINGENCY PLAN form as well as CONTINGENCY PLAN INSTRUCTIONS in the Hazardous Materials Business Plan Section (HMBP) using the following link <https://www.lafd.org/fire-prevention/cupa/documents-forms>

Violation Division: Los Angeles City Fire Department
Violation Program: HMRRP
Violation Source: CERS

Site ID: 12068
Site Name: BEVERLY LAUREL AUTOMOTIVE INC
Violation Date: 02-11-2019
Citation: HSC 6.95 25508(a)(1) - California Health and Safety Code, Chapter 6.95, Section(s) 25508(a)(1)

Violation Description: Failure to complete and electronically submit a site map with all required content.

Violation Notes: Create and submit a Site Map in CERS with all the required elements. You can download detailed SITE MAP INSTRUCTIONS in the Hazardous Materials Business Plan (HMBP) Section using the following link <https://www.lafd.org/fire-prevention/cupa/documents-forms>

Violation Division: Los Angeles City Fire Department
Violation Program: HMRRP
Violation Source: CERS

Site ID: 12068
Site Name: BEVERLY LAUREL AUTOMOTIVE INC
Violation Date: 03-11-2019
Citation: HSC 6.95 25508(a)(1) - California Health and Safety Code, Chapter 6.95, Section(s) 25508(a)(1)

Violation Description: Failure to establish and electronically submit an adequate emergency response plan and procedures for a release or threatened release of a hazardous material.

Violation Notes: Not reported
Violation Division: Los Angeles City Fire Department
Violation Program: HMRRP
Violation Source: CERS

Site ID: 12068
Site Name: BEVERLY LAUREL AUTOMOTIVE INC
Violation Date: 03-11-2019
Citation: HSC 6.95 25508(a)(1) - California Health and Safety Code, Chapter 6.95, Section(s) 25508(a)(1)

Violation Description: Failure to complete and electronically submit hazardous material inventory information for all reportable hazardous materials on site at or above reportable quantities.

Violation Notes: Not reported
Violation Division: Los Angeles City Fire Department
Violation Program: HMRRP
Violation Source: CERS

Evaluation:
Eval General Type: Compliance Evaluation Inspection
Eval Date: 02-11-2019
Violations Found: Yes

Map ID
Direction
Distance
Elevation

MAP FINDINGS

Site

Database(s)

EDR ID Number
EPA ID Number

BEVERLY LAUREL AUTOMOTIVE INC (Continued)

S123499862

Eval Type: Routine done by local agency
Eval Notes: Consent to enter, inspect and take photographs was given by: Kevin Barseghian The Business Activities, Owner/Operator Identification, Hazardous Materials Inventory, Site Map, Emergency Response/Contingency Plan and Employee Training Plan sections were reviewed in CERS and field verified. Review and correct any violations indicated previously in this report, on or before the COMPLY BY date associated with each violation. NOTE: The LAMC, Sections (L.A.M.C. SECTION 57.105.1.4; 57.120.3; 57.121.2 and 57.121.2.1.) requires businesses that store, use or handle hazardous materials in the City of Los Angeles to obtain a Consolidated Permit from the Los Angeles Fire Department CUPA **** Annual submission of a Hazardous Materials Business Plan into CERS is required between January 1 and March 1 of every year. Please remember that any change in inventory of greater than 100 percent will require new submission within 30 days of that change. As a reminder, you must all the [Truncated]

Eval Division: Los Angeles City Fire Department
Eval Program: HMRRP
Eval Source: CERS

Eval General Type: Compliance Evaluation Inspection
Eval Date: 06-27-2016
Violations Found: No
Eval Type: Routine done by local agency
Eval Notes: On site for routine hazardous materials and business emergency plan inspection. Consent to enter and inspect was given by DAVID MESTMAN - STORE MANAGER. CONTACT INFORMATION: SW1550@SHERWIN.COM Observed the facility and inspected hazardous materials storage. Annual employee safety training records were maintained. The facility is responsible for identifying all hazardous materials, to include hazardous wastes, which are above disclosure thresholds. If there is a change in the type or amount of chemicals that are maintained on site, please submit revised documents (electronically)within 30 days of the change.

Eval Division: Los Angeles City Fire Department
Eval Program: HMRRP
Eval Source: CERS

Eval General Type: Compliance Evaluation Inspection
Eval Date: 06-27-2016
Violations Found: Yes
Eval Type: Routine done by local agency
Eval Notes: On site for routine hazardous materials and business emergency plan inspection. Consent to enter and inspect was given by SHANT BERSEGHIAN. Observed the facility and inspected hazardous materials storage. Annual employee safety training records were not maintained. Facility has also not electronically disclosed the onsite hazardous materials inventory or submitted a business emergency plan in California Environmental Reporting System (CERS). Please go to <https://cersbusiness2.calepa.ca.gov> to complete a chemical inventory disclosure and business emergency plan. The facility is responsible for identifying all hazardous materials, to include hazardous wastes, which are above disclosure thresholds. If there is a change in the type or amount of chemicals that are maintained on site, please submit revised documents (electronically)within 30 days of the change.

Eval Division: Los Angeles City Fire Department
Eval Program: HMRRP
Eval Source: CERS

Map ID
Direction
Distance
Elevation

MAP FINDINGS

Site

Database(s)

EDR ID Number
EPA ID Number

BEVERLY LAUREL AUTOMOTIVE INC (Continued)

S123499862

Eval General Type: Other/Unknown
Eval Date: 03-11-2019
Violations Found: Yes
Eval Type: Other, not routine, done by local agency
Eval Notes: "Second Notice of Violation Inspection Report Documents uploaded to CERS were reviewed. Indicated previously in this report are violations, originally issued on 2/11/19 that have not been resolved by the original COMPLY BY date. These violations have been re-issued and the violation class upgraded. Review and correct all violations indicated in this report, on or before the new COMPLY BY date associated with each violation. Failure to resolve these violations will result in this facility being subject to formal enforcement. NOTE: The LAMC, Sections (L.A.M.C. SECTIONS 57.105.1.4; 57.120.3; 57.121.2 and 57.121.2.1.) requires businesses that store, use or handle hazardous materials in the City of Los Angeles to obtain a Consolidated Permit from the Los Angeles Fire Department CUPA **** Annual submission of a Hazardous Materials Business Plan into CERS is required between January 1 and March 1 of every year. Please remember that any change in inventory of greater than [Truncated]
Eval Division: Los Angeles City Fire Department
Eval Program: HMRRP
Eval Source: CERS

Affiliation:

Affiliation Type Desc: Identification Signer
Entity Name: SHANT BARSEGHIAN
Entity Title: OWNER
Affiliation Address: Not reported
Affiliation City: Not reported
Affiliation State: Not reported
Affiliation Country: Not reported
Affiliation Zip: Not reported
Affiliation Phone: Not reported

Affiliation Type Desc: Legal Owner
Entity Name: SHANT BARSEGHIAN
Entity Title: Not reported
Affiliation Address: 1047 N WILCOX AVE
Affiliation City: LOS ANGELES
Affiliation State: CA
Affiliation Country: United States
Affiliation Zip: 90038
Affiliation Phone: (323) 850-5533

Affiliation Type Desc: Property Owner
Entity Name: MACLISE, F EVERDING
Entity Title: Not reported
Affiliation Address: Not reported
Affiliation City: Not reported
Affiliation State: Not reported
Affiliation Country: United States
Affiliation Zip: Not reported
Affiliation Phone: (310) 792-9960

Affiliation Type Desc: Facility Mailing Address
Entity Name: Mailing Address
Entity Title: Not reported

Map ID
Direction
Distance
Elevation

MAP FINDINGS

Site

Database(s)

EDR ID Number
EPA ID Number

BEVERLY LAUREL AUTOMOTIVE INC (Continued)

S123499862

Affiliation Address: 1047 N WILCOX AVE
Affiliation City: LOS ANGELES
Affiliation State: CA
Affiliation Country: Not reported
Affiliation Zip: 90038
Affiliation Phone: Not reported

Affiliation Type Desc: CUPA District
Entity Name: Los Angeles City Fire Department
Entity Title: Not reported
Affiliation Address: 200 North Main Street, Room 1780
Affiliation City: Los Angeles
Affiliation State: CA
Affiliation Country: Not reported
Affiliation Zip: 90012
Affiliation Phone: (213) 978-3680

Affiliation Type Desc: Document Preparer
Entity Name: SHANT BARSEGHIAN
Entity Title: Not reported
Affiliation Address: Not reported
Affiliation City: Not reported
Affiliation State: Not reported
Affiliation Country: Not reported
Affiliation Zip: Not reported
Affiliation Phone: Not reported

Affiliation Type Desc: Operator
Entity Name: SHANT BARSEGHIAN
Entity Title: Not reported
Affiliation Address: Not reported
Affiliation City: Not reported
Affiliation State: Not reported
Affiliation Country: Not reported
Affiliation Zip: Not reported
Affiliation Phone: (323) 850-5533

Affiliation Type Desc: Environmental Contact
Entity Name: BEVERLY LAUREL AUTOMOTIVE INC
Entity Title: Not reported
Affiliation Address: 1047 N WILCOX AVE
Affiliation City: LOS ANGELES
Affiliation State: CA
Affiliation Country: Not reported
Affiliation Zip: 90038
Affiliation Phone: Not reported

Affiliation Type Desc: Parent Corporation
Entity Name: BEVERLY LAUREL AUTOMOTIVE INC
Entity Title: Not reported
Affiliation Address: Not reported
Affiliation City: Not reported
Affiliation State: Not reported
Affiliation Country: Not reported
Affiliation Zip: Not reported
Affiliation Phone: Not reported

MAP FINDINGS

Map ID			EDR ID Number
Direction			EPA ID Number
Distance			
Elevation	Site	Database(s)	

V171 **HOLLYWOOD P.D. STAT.**
 NW **1358 WILCOX AVE**
 1/8-1/4 **LOS ANGELES, CA 90028**
 0.218 mi.
 1150 ft. **Site 2 of 5 in cluster V**

UST U003879557
N/A

Relative: UST:
Higher Name: HOLLYWOOD P.D. STAT.
 Address: 1358 WILCOX AVE
Actual: City,State,Zip: LOS ANGELES, CA 90028
335 ft. Facility ID: 24804
 Permitting Agency: LOS ANGELES, CITY OF
 Latitude: 34.0971488
 Longitude: -118.3294564

V172 **LA HOLLYWOOD POLICE STATION**
 NW **1358 N WILCOX AVE**
 1/8-1/4 **HOLLYWOOD, CA 90028**
 0.218 mi.
 1150 ft. **Site 3 of 5 in cluster V**

RCRA-SQG 1000243403
FINDS CAD981989239
ECHO

Relative: RCRA-SQG:
Higher Date form received by agency: 1987-03-25 00:00:00.0
 Facility name: LA HOLLYWOOD POLICE STATION
Actual: Facility address: 1358 N WILCOX AVE
335 ft. HOLLYWOOD, CA 90028
 EPA ID: CAD981989239
 Mailing address: 200 N MAIN RM EIGHTH HUNDREDCH
 LOS ANGELES, CA 90012
 Contact: ENVIRONMENTAL MANAGER
 Contact address: 1358 N WILCOX AVE
 HOLLYWOOD, CA 90028
 Contact country: US
 Contact telephone: 213-485-7527
 Contact email: Not reported
 EPA Region: 09
 Classification: Small Small Quantity Generator
 Description: Handler: generates more than 100 and less than 1000 kg of hazardous waste during any calendar month and accumulates less than 6000 kg of hazardous waste at any time; or generates 100 kg or less of hazardous waste during any calendar month, and accumulates more than 1000 kg of hazardous waste at any time

Owner/Operator Summary:
 Owner/operator name: NOT REQUIRED
 Owner/operator address: NOT REQUIRED
 NOT REQUIRED, ME 99999
 Owner/operator country: Not reported
 Owner/operator telephone: 415-555-1212
 Owner/operator email: Not reported
 Owner/operator fax: Not reported
 Owner/operator extension: Not reported
 Legal status: Municipal
 Owner/Operator Type: Operator
 Owner/Op start date: Not reported
 Owner/Op end date: Not reported
 Owner/operator name: CITY OF LOS ANGELES
 Owner/operator address: NOT REQUIRED

Map ID
Direction
Distance
Elevation

MAP FINDINGS

Site

Database(s)

EDR ID Number
EPA ID Number

LA HOLLYWOOD POLICE STATION (Continued)

1000243403

NOT REQUIRED, ME 99999
Owner/operator country: Not reported
Owner/operator telephone: 415-555-1212
Owner/operator email: Not reported
Owner/operator fax: Not reported
Owner/operator extension: Not reported
Legal status: Municipal
Owner/Operator Type: Owner
Owner/Op start date: Not reported
Owner/Op end date: Not reported

Handler Activities Summary:

U.S. importer of hazardous waste: No
Mixed waste (haz. and radioactive): No
Recycler of hazardous waste: No
Transporter of hazardous waste: No
Treater, storer or disposer of HW: No
Underground injection activity: No
On-site burner exemption: No
Furnace exemption: No
Used oil fuel burner: No
Used oil processor: No
User oil refiner: No
Used oil fuel marketer to burner: No
Used oil Specification marketer: No
Used oil transfer facility: No
Used oil transporter: No

Violation Status: No violations found

FINDS:

Registry ID: 110002767792

Click Here:

Environmental Interest/Information System:

RCRAInfo is a national information system that supports the Resource Conservation and Recovery Act (RCRA) program through the tracking of events and activities related to facilities that generate, transport, and treat, store, or dispose of hazardous waste. RCRAInfo allows RCRA program staff to track the notification, permit, compliance, and corrective action activities required under RCRA.

[Click this hyperlink](#) while viewing on your computer to access additional FINDS: detail in the EDR Site Report.

ECHO:

Envid: 1000243403
Registry ID: 110002767792
DFR URL: <http://echo.epa.gov/detailed-facility-report?fid=110002767792>
Name: LA HOLLYWOOD POLICE STATION
Address: 1358 N WILCOX AVE
City,State,Zip: HOLLYWOOD, CA 90028

Map ID
Direction
Distance
Elevation

MAP FINDINGS

Site

Database(s)

EDR ID Number
EPA ID Number

V173 **LAPD - HOLLYWOOD DIVISION**
NW **1358 N WILCOX AVE**
1/8-1/4 **LOS ANGELES, CA 90028**
0.218 mi.
1150 ft. **Site 4 of 5 in cluster V**

UST U004265897
N/A

Relative: UST:
Higher Name: LAPD - HOLLYWOOD DIVISION
 Address: 1358 N WILCOX AVE
Actual: City,State,Zip: LOS ANGELES, CA 90028
335 ft. Facility ID: Not reported
 Permitting Agency: Los Angeles City Fire Department
 Latitude: 34.09563
 Longitude: -118.33093

Name: LAPD - HOLLYWOOD DIVISION
Address: 1358 N WILCOX AVE
City,State,Zip: LOS ANGELES, CA 90028
Facility ID: FA0025978
Permitting Agency: Los Angeles City Fire Department
Latitude: 34.09563
Longitude: -118.33093

LOS ANGELES UST:
Name: LAPD - HOLLYWOOD DIVISION
Address: 1358 N WILCOX AVE
City,State,Zip: LOS ANGELES, CA 90028
Facility ID: FA0025978
Last Run Date: 06/01/2019
Status: ACTIVE

V174 **HOLLYWOOD POLICE STATION GARAG**
NW **1358 N WILCOX AVE**
1/8-1/4 **LOS ANGELES, CA 90028**
0.218 mi.
1150 ft. **Site 5 of 5 in cluster V**

SWEEPS UST S101617317
CA FID UST N/A
CERS TANKS
HAZMAT
CERS

Relative: SWEEPS UST:
Higher Name: HOLLYWOOD POLICE STATION GARAG
Actual: Address: 1358 N WILCOX AVE
335 ft. City: LOS ANGELES
 Status: Active
 Comp Number: 2460
 Number: 4
 Board Of Equalization: Not reported
 Referral Date: 09-22-93
 Action Date: 03-18-94
 Created Date: 02-29-88
 Owner Tank Id: Not reported
 SWRCB Tank Id: 19-050-002460-000001
 Tank Status: A
 Capacity: 6000
 Active Date: 04-20-88
 Tank Use: M.V. FUEL
 STG: P
 Content: REG UNLEADED
 Number Of Tanks: 4

Name: HOLLYWOOD POLICE STATION GARAG

Map ID
Direction
Distance
Elevation

MAP FINDINGS

Site

Database(s)

EDR ID Number
EPA ID Number

HOLLYWOOD POLICE STATION GARAG (Continued)

S101617317

Address: 1358 N WILCOX AVE
City: LOS ANGELES
Status: Active
Comp Number: 2460
Number: 4
Board Of Equalization: Not reported
Referral Date: 09-22-93
Action Date: 03-18-94
Created Date: 02-29-88
Owner Tank Id: Not reported
SWRCB Tank Id: 19-050-002460-000002
Tank Status: A
Capacity: 6000
Active Date: 04-20-88
Tank Use: M.V. FUEL
STG: P
Content: DIESEL
Number Of Tanks: Not reported

Name: HOLLYWOOD POLICE STATION GARAG
Address: 1358 N WILCOX AVE
City: LOS ANGELES
Status: Active
Comp Number: 2460
Number: 4
Board Of Equalization: Not reported
Referral Date: 09-22-93
Action Date: 03-18-94
Created Date: 02-29-88
Owner Tank Id: Not reported
SWRCB Tank Id: 19-050-002460-000003
Tank Status: A
Capacity: 500
Active Date: 04-20-88
Tank Use: OIL
STG: W
Content: WASTE OIL
Number Of Tanks: Not reported

Name: HOLLYWOOD POLICE STATION GARAG
Address: 1358 N WILCOX AVE
City: LOS ANGELES
Status: Active
Comp Number: 2460
Number: 4
Board Of Equalization: Not reported
Referral Date: 09-22-93
Action Date: 03-18-94
Created Date: 02-29-88
Owner Tank Id: Not reported
SWRCB Tank Id: 19-050-002460-000004
Tank Status: A
Capacity: Not reported
Active Date: 04-20-88
Tank Use: CHEMICAL
STG: P
Content: UNKNOWN

Map ID
Direction
Distance
Elevation

MAP FINDINGS

Site

Database(s)

EDR ID Number
EPA ID Number

HOLLYWOOD POLICE STATION GARAG (Continued)

S101617317

Number Of Tanks: Not reported

CA FID UST:

Facility ID: 19025252
Regulated By: UTNKA
Regulated ID: 00047109
Cortese Code: Not reported
SIC Code: Not reported
Facility Phone: 2134854308
Mail To: Not reported
Mailing Address: 200 N MAIN STREET-ROOM
Mailing Address 2: Not reported
Mailing City,St,Zip: LOS ANGELES 900280000
Contact: Not reported
Contact Phone: Not reported
DUNs Number: Not reported
NPDES Number: Not reported
EPA ID: Not reported
Comments: Not reported
Status: Active

CERS TANKS:

Name: LAPD - HOLLYWOOD DIVISION
Address: 1358 N WILCOX AVE
City,State,Zip: LOS ANGELES, CA 90028
Site ID: 43433
CERS ID: 10250620
CERS Description: Underground Storage Tank

LOS ANGELES HM:

Name: LAPD - HOLLYWOOD DIVISION
Address: 1358 N WILCOX AVE
City,State,Zip: LOS ANGELES, CA 90028
Facility ID: FA0025978
Last Run Date: 06/01/2019
Status: ACTIVE

CERS:

Name: LAPD - HOLLYWOOD DIVISION
Address: 1358 N WILCOX AVE
City,State,Zip: LOS ANGELES, CA 90028
Site ID: 43433
CERS ID: 10250620
CERS Description: Chemical Storage Facilities

Violations:

Site ID: 43433
Site Name: LAPD - HOLLYWOOD DIVISION
Violation Date: 02-08-2018
Citation: HSC 6.7 25284, 25286 - California Health and Safety Code, Chapter 6.7, Section(s) 25284, 25286
Violation Description: Failure to submit a complete and accurate application for a permit to operate a UST, or for renewal of the permit.
Violation Notes: Returned to compliance on 02/26/2018. OBSERVATION: UST tank information is not current in CERS. Update Monitoring Console to VR TLS-350 and update tank Other Monitoring to include Fill Sump & Vent

Map ID
Direction
Distance
Elevation

MAP FINDINGS

Site

Database(s)

EDR ID Number
EPA ID Number

HOLLYWOOD POLICE STATION GARAG (Continued)

S101617317

sump Box monitored by 208 sensors. Any change of information must be updated in CERS within 30 days of the change. **CORRECTIVE ACTION:** Immediately update the required information in CERS and submit for review by the CUPA.

Violation Division: Los Angeles City Fire Department
Violation Program: UST
Violation Source: CERS

Site ID: 43433
Site Name: LAPD - HOLLYWOOD DIVISION
Violation Date: 02-05-2019
Citation: HSC 6.7 25284.2 - California Health and Safety Code, Chapter 6.7, Section(s) 25284.2

Violation Description: "Failure to meet one or more of the following requirements: Install or maintain a liquid-tight spill container. Have a minimum capacity of five gallons. Have a functional drain valve or other method for the removal of liquid from the spill container. Be resistant to galvanic corrosion. Perform a tightness test at installation, every 12 months thereafter, or within 30 days after a repair to the spill container. Tested using applicable manufacturer guidelines, industry codes, engineering standards, or a method approved by a professional engineer. Tested by a certified UST service technician. Maintain records of spill containment testing for 36 months. "

Violation Notes: Returned to compliance on 02/05/2019. **OBSERVATION:** Owner/Operator failed to meet one or more of the following spill container requirements: install or maintain spill container which is liquid-tight, has a minimum capacity of five gallons, has a functional drain valve or other method for the removal of liquid from the spill container, and is resistant to galvanic corrosion; did not perform tightness test at installation, every 12 months thereafter, or within 30 days after a repair; did not have tested using manufacturer's guidelines, industry codes, engineering standards, or method approved by PE, or was not tested by a certified UST service technician; or failed to maintain testing records for 36 months. Spill bucket had 10" of liquid (~3 gallons) of liquid, and therefore did not hold 5 gallons. Liquid removed during inspection. **CORRECTIVE ACTION:** Ensure that spill bucket is free of liquid.

Violation Division: Los Angeles City Fire Department
Violation Program: UST
Violation Source: CERS

Site ID: 43433
Site Name: LAPD - HOLLYWOOD DIVISION
Violation Date: 03-17-2020
Citation: 23 CCR 16 2632(d)(1)(c),2641(h),2711(a)(8) - California Code of Regulations, Title 23, Chapter 16, Section(s) 2632(d)(1)(c),2641(h),2711(a)(8)

Violation Description: Failure to submit or maintain a current facility plot plan.

Violation Notes: **OBSERVATION:** Owner/Operator did not maintain and/or submit a current facility plot plan with all required elements. **CORRECTIVE ACTION:** Maintain and/or submit a current facility plot plan. **SUBMITTAL INDICATES PAGE 1 OF 3, HOWEVER PAGE 1 IS THE ONLY PAGE SUBMITTED, MISSING PAGES 2 AND 3.**

Violation Division: Los Angeles City Fire Department
Violation Program: UST
Violation Source: CERS

Map ID
Direction
Distance
Elevation

MAP FINDINGS

Site

Database(s)

EDR ID Number
EPA ID Number

HOLLYWOOD POLICE STATION GARAG (Continued)

S101617317

Site ID: 43433
Site Name: LAPD - HOLLYWOOD DIVISION
Violation Date: 02-05-2019
Citation: HSC 6.95 25508(a)(1) - California Health and Safety Code, Chapter 6.95, Section(s) 25508(a)(1)
Violation Description: Failure to complete and electronically submit a site map with all required content.
Violation Notes: Review, update and resubmit the site map in CERS to include the following required missing elements; internal roads, storm and sewer drains, access and exit points, emergency shut offs, evacuation staging area, hazardous materials/waste storage areas and emergency response equipment. You can download detailed SITE MAP INSTRUCTIONS in the Hazardous Materials Business Plan (HMBP) Section using the following link
<https://www.lafd.org/fire-prevention/cupa/documents-forms>.
Violation Division: Los Angeles City Fire Department
Violation Program: HMRRP
Violation Source: CERS

Site ID: 43433
Site Name: LAPD - HOLLYWOOD DIVISION
Violation Date: 02-08-2018
Citation: 23 CCR 16 2712 - California Code of Regulations, Title 23, Chapter 16, Section(s) 2712
Violation Description: Failure to comply with any of the applicable requirements of the permit issued for the operation of the UST system.
Violation Notes: Returned to compliance on 06/13/2018. OBSERVATION: Owner/Operator did not comply with all operating permit requirements. CORRECTIVE ACTION: Comply with all operating permit requirements. Submit verification.
Violation Division: Los Angeles City Fire Department
Violation Program: UST
Violation Source: CERS

Site ID: 43433
Site Name: LAPD - HOLLYWOOD DIVISION
Violation Date: 04-16-2019
Citation: HSC 6.7 25284, 25286 - California Health and Safety Code, Chapter 6.7, Section(s) 25284, 25286
Violation Description: Failure to submit a complete and accurate application for a permit to operate a UST, or for renewal of the permit.
Violation Notes: Returned to compliance on 04/19/2019. OBSERVATION: UST tank information is not current in CERS. Update Tank Info: A/V Alarm - NO(shows YES), Other Tank Monitoring; Other Monitoring - NO(shows YES), Specify Other Monitoring - LEAVE BLANK(shows 208 in Fill Sump), Piping 2- Containment - DRY(shows BLANK), Suction Piping Meets Exemption Criteria - NO (shows YES), UDC Construction - LEAVE BLANK(shows Double-Walled), Comments & Additional Information - Fill Sump monitored by 208 sensor(shows UST Tank Section updated by Sean Sullivan 2-21-2018). Update Site Map to show correct address 1358 Wilcox(shows 1401 Wilcox).
Violation Division: Los Angeles City Fire Department
Violation Program: UST
Violation Source: CERS

Site ID: 43433
Site Name: LAPD - HOLLYWOOD DIVISION
Violation Date: 02-08-2018

Map ID
Direction
Distance
Elevation

MAP FINDINGS

Site

Database(s)

EDR ID Number
EPA ID Number

HOLLYWOOD POLICE STATION GARAG (Continued)

S101617317

Citation: 23 CCR 16 2715(f)(3) - California Code of Regulations, Title 23, Chapter 16, Section(s) 2715(f)(3)

Violation Description: Failure to maintain a list of employees trained by the designated operator on-site or off-site at a readily available location, if approved by the UPA.

Violation Notes: Returned to compliance on 06/13/2018. OBSERVATION: Owner/Operator did not maintain a list of employees trained annually by the DO. CORRECTIVE ACTION: Maintain list of employees trained annually by the DO.

Violation Division: Los Angeles City Fire Department
Violation Program: UST
Violation Source: CERS

Site ID: 43433
Site Name: LAPD - HOLLYWOOD DIVISION
Violation Date: 01-13-2016
Citation: HSC 6.7 25286(a) - California Health and Safety Code, Chapter 6.7, Section(s) 25286(a)

Violation Description: Failure to submit a complete and accurate application for a permit to operate an underground storage tank, or for renewal of the permit.

Violation Notes: Returned to compliance on 03/16/2016.

Violation Division: Los Angeles City Fire Department
Violation Program: UST
Violation Source: CERS

Site ID: 43433
Site Name: LAPD - HOLLYWOOD DIVISION
Violation Date: 02-08-2018
Citation: HSC 6.7 25284 - California Health and Safety Code, Chapter 6.7, Section(s) 25284

Violation Description: Failure to obtain a valid permit to operate from the UPA including but not limited to unpaid permit fees.

Violation Notes: Returned to compliance on 06/13/2018. OBSERVATION: Owner/Operator did not obtain and/or maintain or post a valid Operating Permit from the CUPA, and/or failed to pay permit fees. CORRECTIVE ACTION: Obtain and maintain a valid Operating Permit from the CUPA and/or pay all past due permit fees.

Violation Division: Los Angeles City Fire Department
Violation Program: UST
Violation Source: CERS

Site ID: 43433
Site Name: LAPD - HOLLYWOOD DIVISION
Violation Date: 02-05-2019
Citation: HSC 6.95 25508.2 - California Health and Safety Code, Chapter 6.95, Section(s) 25508.2

Violation Description: Failure to annually review and electronically certify that the business plan is complete and accurate on or before the annual due date.

Violation Notes: OBSERVATION: The business failed to electronically submit and certify that the business plan is complete, accurate, and in compliance with EPCRA on or before the annual due date. Last Haz Mat Inventory submittal(3/6/16) & last Emergency Response & training submittal(1/6/16). Annual submittal must be submitted between January 1st and March 1st every year. The facility failed to submit in 2017 & 2018 for all required areas. CORRECTIVE ACTION: Develop, implement and submit a Hazardous Materials Business Plan (HMBP) in CERS. A business

Map ID
Direction
Distance
Elevation

MAP FINDINGS

Site

Database(s)

EDR ID Number
EPA ID Number

HOLLYWOOD POLICE STATION GARAG (Continued)

S101617317

plan must include an inventory, site map, contingency/emergency response plans and employee training plans. Additional forms and information to assist you can be found in the Hazardous Materials Business Plan Section (HMBP) using the following link <https://www.lafd.org/fire-prevention/cupa/documents-forms>

Violation Division: Los Angeles City Fire Department
Violation Program: HMRRP
Violation Source: CERS

Site ID: 43433
Site Name: LAPD - HOLLYWOOD DIVISION
Violation Date: 04-16-2019
Citation: 23 CCR 16 2712(b)(1)(G) - California Code of Regulations, Title 23, Chapter 16, Section(s) 2712(b)(1)(G)

Violation Description: Failure to comply with one or more of the following overfill prevention equipment requirements: Alert the transfer operator when the tank is 90 percent full by restricting the flow into the tank or triggering an audible and visual alarm; or Restrict delivery of flow to the tank at least 30 minutes before the tank overfills, provided the restriction occurs when the tank is filled to no more than 95 percent of capacity; and activate an audible alarm at least five minutes before the tank overfills; or Provide positive shut-off of flow to the tank when the tank is filled to no more than 95 percent of capacity; or Provide positive shut-off of flow to the tank so that none of the fittings located on the top of the tank are exposed to product due to overfilling. Install/retrofit overfill prevention equipment that does not use flow restrictors on vent piping to meet overfill prevention equipment requirements when the overfill prevention equipment is installed, repaired, or replaced on and after October 1, - 2018. For USTs installed before October 1, 2018, perform an inspection by October 13, 2018 and every 36 months thereafter. For USTs installed on and after October- 1,- 2018, perform an inspection at installation and every 36 months thereafter. Inspected within 30 days after a repair to the overfill prevention equipment. Inspected using an applicable manufacturer guidelines, industry codes, engineering standards, or a method approved by a professional engineer. Inspected by a certified UST service technician. Maintain records of overfill prevention equipment inspection for 36 months.

Violation Notes: Returned to compliance on 04/19/2019. OBSERVATION: Owner/Operator failed to meet one or more of the requirements applicable to overfill prevention equipment. Failure to test overfill prevention by 10/13/18. Tested 2/5/19, Overfill Prevention Equipment Testing form received 2/15/19, not completed. Missing technician signature & tank charts. CORRECTIVE ACTION: Maintain overfill prevention system to comply with the deficiencies noted above, submit with tank charts and technician signature.

Violation Division: Los Angeles City Fire Department
Violation Program: UST
Violation Source: CERS

Site ID: 43433
Site Name: LAPD - HOLLYWOOD DIVISION
Violation Date: 02-05-2019
Citation: 23 CCR 16 2632(d)(1)(c),2641(h),2711(a)(8) - California Code of Regulations, Title 23, Chapter 16, Section(s) 2632(d)(1)(c),2641(h),2711(a)(8)

Violation Description: Failure to submit or maintain a current facility plot plan.

Map ID
Direction
Distance
Elevation

MAP FINDINGS

Site

Database(s)

EDR ID Number
EPA ID Number

HOLLYWOOD POLICE STATION GARAG (Continued)

S101617317

Violation Notes: Returned to compliance on 04/19/2019. OBSERVATION: Owner/Operator did not maintain and/or submit a current facility plot plan. Update address to show 1358 Wilcox Ave.(shows 1401 Wilcox Ave). CORRECTIVE ACTION: Maintain and/or submit a current facility plot plan.

Violation Division: Los Angeles City Fire Department
Violation Program: UST
Violation Source: CERS

Site ID: 43433
Site Name: LAPD - HOLLYWOOD DIVISION
Violation Date: 02-05-2019
Citation: 23 CCR 16 2712(b)(1)(G) - California Code of Regulations, Title 23, Chapter 16, Section(s) 2712(b)(1)(G)

Violation Description: Failure to comply with one or more of the following overfill prevention equipment requirements: Alert the transfer operator when the tank is 90 percent full by restricting the flow into the tank or triggering an audible and visual alarm; or Restrict delivery of flow to the tank at least 30 minutes before the tank overfills, provided the restriction occurs when the tank is filled to no more than 95 percent of capacity; and activate an audible alarm at least five minutes before the tank overfills; or Provide positive shut-off of flow to the tank when the tank is filled to no more than 95 percent of capacity; or Provide positive shut-off of flow to the tank so that none of the fittings located on the top of the tank are exposed to product due to overfilling. Install/retrofit overfill prevention equipment that does not use flow restrictors on vent piping to meet overfill prevention equipment requirements when the overfill prevention equipment is installed, repaired, or replaced on and after October 1,- 2018. For USTs installed before October 1, 2018, perform an inspection by October 13, 2018 and every 36 months thereafter. For USTs installed on and after October- 1,- 2018, perform an inspection at installation and every 36 months thereafter. Inspected within 30 days after a repair to the overfill prevention equipment. Inspected using an applicable manufacturer guidelines, industry codes, engineering standards, or a method approved by a professional engineer. Inspected by a certified UST service technician. Maintain records of overfill prevention equipment inspection for 36 months.

Violation Notes: Returned to compliance on 04/19/2019. OBSERVATION: Owner/Operator failed to meet one or more of the requirements applicable to overfill prevention equipment. Failure to test overfill prevention by 10/13/18. Tested 2/5/19, results to be reviewed by LAFD upon receipt. CORRECTIVE ACTION: Maintain overfill prevention system to comply with the deficiencies noted above. Submit verification. Test results to be reviewed by LAFD upon submittal.

Violation Division: Los Angeles City Fire Department
Violation Program: UST
Violation Source: CERS

Site ID: 43433
Site Name: LAPD - HOLLYWOOD DIVISION
Violation Date: 04-16-2019
Citation: 23 CCR 16 2632(d)(1)(c),2641(h),2711(a)(8) - California Code of Regulations, Title 23, Chapter 16, Section(s) 2632(d)(1)(c),2641(h),2711(a)(8)

Violation Description: Failure to submit or maintain a current facility plot plan.
Violation Notes: Returned to compliance on 04/19/2019. OBSERVATION: Owner/Operator did not maintain and/or submit a current facility plot plan. Update

Map ID
Direction
Distance
Elevation

MAP FINDINGS

Site

Database(s)

EDR ID Number
EPA ID Number

HOLLYWOOD POLICE STATION GARAG (Continued)

S101617317

address to show 1358 Wilcox Ave.(shows 1401 Wilcox Ave). CORRECTIVE ACTION: Maintain and/or submit a current facility plot plan with correct address.

Violation Division: Los Angeles City Fire Department
Violation Program: UST
Violation Source: CERS

Site ID: 43433
Site Name: LAPD - HOLLYWOOD DIVISION
Violation Date: 01-13-2016
Citation: 23 CCR 16 2712(i) - California Code of Regulations, Title 23, Chapter 16, Section(s) 2712(i)

Violation Description: Failure to maintain on site an approved monitoring plan.
Violation Notes: Returned to compliance on 03/16/2016.
Violation Division: Los Angeles City Fire Department
Violation Program: UST
Violation Source: CERS

Site ID: 43433
Site Name: LAPD - HOLLYWOOD DIVISION
Violation Date: 02-05-2019
Citation: HSC 6.7 25284, 25286 - California Health and Safety Code, Chapter 6.7, Section(s) 25284, 25286

Violation Description: Failure to submit a complete and accurate application for a permit to operate a UST, or for renewal of the permit.
Violation Notes: Returned to compliance on 04/19/2019. OBSERVATION: UST tank information is not current in CERS. Update Tank Information: NO -A/V Alarm(shows YES). Update Monitoring Site Plan - Address incorrect(shows 1401 Wilcox). Any change of information must be updated in CERS within 30 days of the change. CORRECTIVE ACTION: Immediately update the required information in CERS and submit for review by the CUPA.

Violation Division: Los Angeles City Fire Department
Violation Program: UST
Violation Source: CERS

Site ID: 43433
Site Name: LAPD - HOLLYWOOD DIVISION
Violation Date: 02-08-2018
Citation: 23 CCR 16 2715(f)(2) - California Code of Regulations, Title 23, Chapter 16, Section(s) 2715(f)(2)

Violation Description: Failure to have at least one facility employee present during operating hours that has been trained in the proper operation and maintenance of the UST system by a designated operator (DO).
Violation Notes: Returned to compliance on 06/13/2018. OBSERVATION: Owner/Operator failed to have at least one employee present during operating hours that has been trained annually in the proper operation and maintenance of the UST system by a designated operator (DO). CORRECTIVE ACTION: Ensure that at least one employee is present during operating hours that has been trained in the proper operation and maintenance of the UST system by a designated operator (DO).

Violation Division: Los Angeles City Fire Department
Violation Program: UST
Violation Source: CERS

Site ID: 43433
Site Name: LAPD - HOLLYWOOD DIVISION

Map ID
Direction
Distance
Elevation

MAP FINDINGS

Site

Database(s)

EDR ID Number
EPA ID Number

HOLLYWOOD POLICE STATION GARAG (Continued)

S101617317

Violation Date: 01-13-2016
Citation: HSC 6.95 25508(a)(1) - California Health and Safety Code, Chapter 6.95, Section(s) 25508(a)(1)
Violation Description: Failure to complete and electronically submit a site map with all required content.
Violation Notes: Returned to compliance on 03/16/2016.
Violation Division: Los Angeles City Fire Department
Violation Program: HMRRP
Violation Source: CERS

Site ID: 43433
Site Name: LAPD - HOLLYWOOD DIVISION
Violation Date: 01-13-2016
Citation: 23 CCR 16 2711(a)(8) - California Code of Regulations, Title 23, Chapter 16, Section(s) 2711(a)(8)
Violation Description: Failure to submit, obtain approval, or maintain a complete/accurate plot plan.
Violation Notes: Returned to compliance on 03/16/2016.
Violation Division: Los Angeles City Fire Department
Violation Program: UST
Violation Source: CERS

Site ID: 43433
Site Name: LAPD - HOLLYWOOD DIVISION
Violation Date: 02-03-2020
Citation: 23 CCR 16 2716(a) through (e) - California Code of Regulations, Title 23, Chapter 16, Section(s) 2716(a) through (e)
Violation Description: For designated operator (DO) monthly inspections conducted before October 1, 2018, failure to comply with one or more of the following requirements: Be performed by an ICC certified DO. Inspect monthly alarm history report, check that alarms are documented and responded to appropriately, and attach a copy. Inspect for the presence of liquid/debris in spill containers. Inspect for the presence of liquid/debris in under dispenser containment (UDC) and ensure that the monitoring equipment is positioned correctly. Inspect for liquid or debris in containment sumps where an alarm occurred with no service visit. Check that all testing and maintenance has been completed and documented. Verify that all facility employees have been trained in accordance with 23 CCR 2715(c). For designated operator (DO) 30 day inspections conducted on and after October 1, 2018, failure to conduct the designated UST operator visual inspection at least once every 30 days.
Violation Notes: OBSERVATION: The "Designated Operator Visual Inspection Reports" are missing signatures for months 2/20/19 & 3/21/19. CORRECTIVE ACTION: Complete missing signatures for months 2/20/19 & 3/21/19 and email Inspector a copy of the updated "Designated Operator Inspection Reports."
Violation Division: Los Angeles City Fire Department
Violation Program: UST
Violation Source: CERS

Site ID: 43433
Site Name: LAPD - HOLLYWOOD DIVISION
Violation Date: 02-08-2018
Citation: 23 CCR 16 2665 - California Code of Regulations, Title 23, Chapter 16, Section(s) 2665
Violation Description: Failure to comply with one or more of the following: Failure to

Map ID
Direction
Distance
Elevation

MAP FINDINGS

Site

Database(s)

EDR ID Number
EPA ID Number

HOLLYWOOD POLICE STATION GARAG (Continued)

S101617317

Violation Notes: install or maintain a liquid-tight spill bucket. Have a minimum capacity of five gallons. Have a functional drain valve or other method for the removal of liquid from the spill bucket/spill container. Be resistant to galvanic corrosion.
Returned to compliance on 02/08/2018. OBSERVATION: Owner/Operator did not install or maintain spill bucket which is liquid-tight, has a minimum capacity of five gallons, has a functional drain valve or other method for the removal of liquid from the spill bucket/spill container, or is resistant to galvanic corrosion. There was approximately 1 gallon of water in spill bucket . Water was removed from bucket before testing. CORRECTIVE ACTION: Ensure that the spill bucket is liquid-tight, has a minimum capacity of five gallons, has a functional drain valve or other method for the removal of liquid from the spill bucket/spill container, and is resistant to galvanic corrosion.

Violation Division: Los Angeles City Fire Department
Violation Program: UST
Violation Source: CERS

Site ID: 43433
Site Name: LAPD - HOLLYWOOD DIVISION
Violation Date: 02-03-2020
Citation: 23 CCR 16 2632(d)(1)(c),2641(h),2711(a)(8) - California Code of Regulations, Title 23, Chapter 16, Section(s) 2632(d)(1)(c),2641(h),2711(a)(8)

Violation Description: Failure to submit or maintain a current facility plot plan.
Violation Notes: OBSERVATION: Owner/Operator did not maintain and/or submit a current facility plot plan with all required elements. CORRECTIVE ACTION: Maintain and/or submit a current facility plot plan. No street names on site plan.

Violation Division: Los Angeles City Fire Department
Violation Program: UST
Violation Source: CERS

Site ID: 43433
Site Name: LAPD - HOLLYWOOD DIVISION
Violation Date: 02-08-2018
Citation: 23 CCR 16 2715(i) - California Code of Regulations, Title 23, Chapter 16, Section(s) 2715(i)

Violation Description: Failure to have a properly qualified service technician test leak detection equipment as required every 12 months (vapor, pressure, hydrostatic (VPH) system, sensors, line-leak detectors (LLD), automatic tank gauge (ATG), etc.).

Violation Notes: Returned to compliance on 02/08/2018. OBSERVATION: Annual monitoring system certification and/or leak detector testing, were last performed on 2/2/17 and was completed today, 2/8/18 6 days past due. These tests are required once every 12 months. CORRECTIVE ACTION: Ensure that annual monitor certification occurs on or before 2/2 every year hereafter.

Violation Division: Los Angeles City Fire Department
Violation Program: UST
Violation Source: CERS

Evaluation:
Eval General Type: Compliance Evaluation Inspection
Eval Date: 01-13-2016
Violations Found: Yes

Map ID
Direction
Distance
Elevation

MAP FINDINGS

Site

Database(s)

EDR ID Number
EPA ID Number

HOLLYWOOD POLICE STATION GARAG (Continued)

S101617317

Eval Type: Routine done by local agency
Eval Notes: Inspection conducted with Sargeant Ben Fernandes. Inspection report emailed to 34273@lapd.lacity.org.

Eval Division: Los Angeles City Fire Department
Eval Program: HMRRP
Eval Source: CERS

Eval General Type: Compliance Evaluation Inspection
Eval Date: 02-05-2019
Violations Found: Yes
Eval Type: Routine done by local agency
Eval Notes: Consent to enter, inspect and take photographs was given by: Otto Tharp, Automotive Supervisor The Business Activities, Owner/Operator Identification, Hazardous Materials Inventory, Site Map, Emergency Response/Contingency Plan and Employee Training Plan sections were reviewed in CERS and field verified. Review and correct any violations indicated previously in this report, on or before the COMPLY BY date associated with each violation. NOTE: The LAMC, Sections (L.A.M.C. SECTION 57.105.1.4; 57.120.3; 57.121.2 and 57.121.2.1.) requires businesses that store, use or handle hazardous materials in the City of Los Angeles to obtain a Consolidated Permit from the Los Angeles Fire Department CUPA **** Annual submission of a Hazardous Materials Business Plan into CERS is required between January 1 and March 1 of every year. Please remember that any change in inventory of greater than 100 percent will require new submission within 30 days of that change. As a reminder, [Truncated]

Eval Division: Los Angeles City Fire Department
Eval Program: HMRRP
Eval Source: CERS

Eval General Type: Compliance Evaluation Inspection
Eval Date: 02-08-2018
Violations Found: Yes
Eval Type: Routine done by local agency
Eval Notes: Inspector Shane Bystrom, LAFD, onsite this date to conduct routine inspection of underground storage tank. Consent to enter, inspect and take photographs was given on this date by Steve Mercado, West Division Supervisor. Monitoring system certification was conducted at this time. Monitoring certification was performed by Taylor Almeida, Clean Fuels Inc.. Tester provided the following certifications: VR: B45968 TLS-3XX Tech Recert. 8/12/19 ICC: 2372585 EXP:2/15/18 VMI: LDT-890 #3585 EXP:7/30/16 VMI MLLD #3588 EXP:8/3/16 Omntec: #120117TA EXP:12/1/19 The UST monitoring panel showed all functions normal. The monitoring set up and alarm history were provided for review. The sumps and UDCs were opened for inspection and the sensors were observed positioned to detect a leak at the earliest opportunity. The spill buckets were also visually inspected. The Monitoring Plan was compared to the equipment onsite. The operation of the UST system was compared to the [Truncated]

Eval Division: Los Angeles City Fire Department
Eval Program: UST
Eval Source: CERS

Eval General Type: Other/Unknown
Eval Date: 03-17-2020
Violations Found: Yes
Eval Type: Other, not routine, done by local agency

Map ID
Direction
Distance
Elevation

MAP FINDINGS

Site

Database(s)

EDR ID Number
EPA ID Number

HOLLYWOOD POLICE STATION GARAG (Continued)

S101617317

Eval Notes: The following has been reviewed and/or inspected : This facility, CERS ID 10250620, was found to have violations. Review and correct all items marked G OUTG in this report, on or before the COMPLY BY date associated with each violation. Failure to resolve these violations may result in this facility being subject to formal enforcement. *****Upon completion of the resolution of all the above mentioned violations, please respond via email to the issuing Inspector to have the documents/CERS submittals reviewed and the violations cleared. ***** Reports emailed to: gsd.fuelmaint@lacity.org

Eval Division: Los Angeles City Fire Department
Eval Program: UST
Eval Source: CERS

Eval General Type: Other/Unknown
Eval Date: 03-18-2020
Violations Found: No
Eval Type: Other, not routine, done by local agency
Eval Notes: The following has been reviewed and/or inspected : This facility was found to NO have violations. ***** Reports emailed to: sean.sullivan@lacity.org

Eval Division: Los Angeles City Fire Department
Eval Program: UST
Eval Source: CERS

Eval General Type: Other/Unknown
Eval Date: 04-16-2019
Violations Found: Yes
Eval Type: Other, not routine, done by local agency
Eval Notes: Inspector Bystrom reviewed 3/7/19 CERS UST submittal, not accepted because info is incorrect. 2/5/19 CERS violations not corrected and other new corrections to be made, have been added to the other outstanding violations. Site map has incorrect address. Update with 1358 Wilcox(shows 1401 Wilcox). 2/5/19 Overfill Prevention Equipment Testing form received 2/15/19, not completed. Missing technician signature & tank charts. Emailed NOV to:joshua.muncie@lacity.org

Eval Division: Los Angeles City Fire Department
Eval Program: UST
Eval Source: CERS

Eval General Type: Other/Unknown
Eval Date: 04-19-2019
Violations Found: No
Eval Type: Other, not routine, done by local agency
Eval Notes: 2/5/19 results accepted for the following reasons: 1358 Wilcox MC - has signature 1358 Wilcox OP - has signature, Tank chart submitted was for 96" diameter tank (6K gallons). 1358 Wilcox SB - has signature, PEI method of testing checked. Site Map with 1358 Wilcox address submitted to CERS 4/16/19.All corrections made to CERS as requested. 4/19/19 CERS UST submittal accepted.

Eval Division: Los Angeles City Fire Department
Eval Program: UST
Eval Source: CERS

Eval General Type: Compliance Evaluation Inspection
Eval Date: 09-17-2015
Violations Found: No
Eval Type: Routine done by local agency

Map ID
Direction
Distance
Elevation

MAP FINDINGS

Site

Database(s)

EDR ID Number
EPA ID Number

HOLLYWOOD POLICE STATION GARAG (Continued)

S101617317

Eval Notes: Partial inspection conducted with Sean Sullivan.
Eval Division: Los Angeles City Fire Department
Eval Program: UST
Eval Source: CERS

Eval General Type: Compliance Evaluation Inspection
Eval Date: 01-13-2016
Violations Found: Yes
Eval Type: Routine done by local agency
Eval Notes: Inspection conducted with Sargeant Ben Fernandes. Inspection report emailed to 34273@lapd.lacity.org. *Follow-up to partial inspection of USTs conducted with Sean Sullivan on 09/17/2015 (DAJGIXJOW)* *MC test scheduled for first week of February 2016

Eval Division: Los Angeles City Fire Department
Eval Program: UST
Eval Source: CERS

Eval General Type: Compliance Evaluation Inspection
Eval Date: 02-03-2020
Violations Found: Yes
Eval Type: Routine done by local agency
Eval Notes: Consent to enter, inspect and take photographs was given on this date by Sgt. Pak, Watch Commander on duty. A routine inspection of your underground storage tank(s) was conducted this date. The UST monitoring panel showed all functions normal. The monitoring set up and alarm history were provided for review. The sumps and UDCs were opened for inspection and the location and placement of the sensors were observed. The spill containers were also visually inspected. The Monitoring Plan was compared to the equipment onsite. The operation of the UST system was compared to the conditions of the operating permit. Monitoring system certification was conducted at this time. Monitoring certification was performed by Richard Blankenbiller with Clean Fuels Inc. Tester provided the following certifications: ICC: 5012767. EXP: 12/04/2021 VR: #A20929 EXP: 10/1/2021 VMI: #3041 EXP: 3/27/2020 Property Owner: City of LA Tank Owner: City of LA Tank Operator: Ben [Truncated]

Eval Division: Los Angeles City Fire Department
Eval Program: UST
Eval Source: CERS

Eval General Type: Compliance Evaluation Inspection
Eval Date: 02-05-2019
Violations Found: Yes
Eval Type: Routine done by local agency
Eval Notes: Inspector Shane Bystrom LAFD, onsite this date to conduct routine inspection of underground storage tank. Consent to enter, inspect and take photographs was given on this date by Otto Tharp, Automotive Supervisor. Monitoring system certification was conducted at this time. Monitoring certification was performed by Richard Blankenbiller, Clean Fuels Inc.. Tester provided the following certifications: ICC: 5012767. EXP: 12/15/2019 VR: #A20929 EXP: 9/14/2019 VMI: #3041 EXP: 3/27/2020 OMNTEC: 120517TA EXP: 12/05/2019 The UST monitoring panel showed all functions normal. The monitoring set up and alarm history were provided for review. The sumps and UDCs were opened for inspection and the sensors were observed positioned to detect a leak at the earliest opportunity. The spill buckets were also visually inspected. The Monitoring Plan was compared to the equipment onsite.

Map ID
Direction
Distance
Elevation

MAP FINDINGS

Site

Database(s)

EDR ID Number
EPA ID Number

HOLLYWOOD POLICE STATION GARAG (Continued)

S101617317

The operation of the UST system was compared to the conditions of the operating [Truncated]

Eval Division: Los Angeles City Fire Department
Eval Program: UST
Eval Source: CERS

Eval General Type: Compliance Evaluation Inspection
Eval Date: 02-07-2017
Violations Found: No
Eval Type: Routine done by local agency
Eval Notes: Tank is tested with 1414 Hudson Inspection FA0002222. Both are LAPD sites. Compliance inspection performed on 2/2/17. Both tanks were tested and included in 1 inspection report. Report attached to this FA number and CERS reviewed on 2-7-17.

Eval Division: Los Angeles City Fire Department
Eval Program: UST
Eval Source: CERS

Eval General Type: Other/Unknown
Eval Date: 03-18-2020
Violations Found: No
Eval Type: Other, not routine, done by local agency
Eval Notes: Reviewed received Annual Monitoring System Certification testing results conducted on 2/3/2020 by Richard E. Blankenbiller with CONTRACTOR ID # 008580. Confirmed results received, scanned/downloaded and attached in Envision. Inspector combined and/or separated multiple documents submitted for each inspection type into one PDF per inspection. No failures noted on report.

Eval Division: Los Angeles City Fire Department
Eval Program: UST
Eval Source: CERS

Eval General Type: Other/Unknown
Eval Date: 03-18-2020
Violations Found: No
Eval Type: Other, not routine, done by local agency
Eval Notes: Reviewed received Spill Container testing results conducted on 2/3/2020 by Richard E. Blankenbiller with CONTRACTOR ID # 008580. Confirmed results received, scanned/downloaded and attached in Envision. Inspector combined and/or extracted multiple documents submitted into PDF(s) for each inspection type. Also ensured written inspection procedures were attached. No failures noted on report.

Eval Division: Los Angeles City Fire Department
Eval Program: UST
Eval Source: CERS

Eval General Type: Other/Unknown
Eval Date: 04-16-2019
Violations Found: No
Eval Type: Other, not routine, done by local agency
Eval Notes: 2/5/19 results not accepted for the following reasons: 1358 Wilcox MC - missing signature 1358 Wilcox OP - missing signature, Tank chart submitted was for 96" diameter tank(~6K gallons). Site has 6K gallon tank, CERS incorrectly shows 1K gallon. 1358 Wilcox SB - missing signature, no method of testing checked. Please resubmit with the above corrections.

Eval Division: Los Angeles City Fire Department

Map ID
Direction
Distance
Elevation

MAP FINDINGS

Site

Database(s)

EDR ID Number
EPA ID Number

HOLLYWOOD POLICE STATION GARAG (Continued)

S101617317

Eval Program: UST
Eval Source: CERS

Eval General Type: Other/Unknown
Eval Date: 06-13-2018
Violations Found: No
Eval Type: Other, not routine, done by local agency
Eval Notes: Email 4/17/18, documenting training of Watch commander & Office staff by DO John, Tait. No outstanding violations or fees observed 6/13/18.

Eval Division: Los Angeles City Fire Department
Eval Program: UST
Eval Source: CERS

Eval General Type: Other/Unknown
Eval Date: 03-18-2020
Violations Found: No
Eval Type: Other, not routine, done by local agency
Eval Notes: Reviewed received Overfill Prevention Equipment testing results conducted on 2-5-2019 by Richard Blankenbiller with CONTACTOR LICENSE # 1008580. Confirmed results were scanned/downloaded and/or attached in Envision. Inspector combined and/or separated multiple documents submitted for each inspection type into one PDF per inspection. No failures noted on report.

Eval Division: Los Angeles City Fire Department
Eval Program: UST
Eval Source: CERS

Affiliation:
Affiliation Type Desc: CUPA District
Entity Name: Los Angeles City Fire Department
Entity Title: Not reported
Affiliation Address: 200 North Main Street, Room 1780
Affiliation City: Los Angeles
Affiliation State: CA
Affiliation Country: Not reported
Affiliation Zip: 90012
Affiliation Phone: (213) 978-3680

Affiliation Type Desc: Operator
Entity Name: CITY OF LOS ANGELES
Entity Title: Not reported
Affiliation Address: Not reported
Affiliation City: Not reported
Affiliation State: Not reported
Affiliation Country: Not reported
Affiliation Zip: Not reported
Affiliation Phone: (213) 972-2900

Affiliation Type Desc: Parent Corporation
Entity Name: LAPD - HOLLYWOOD DIVISION
Entity Title: Not reported
Affiliation Address: Not reported
Affiliation City: Not reported
Affiliation State: Not reported
Affiliation Country: Not reported
Affiliation Zip: Not reported
Affiliation Phone: Not reported

Map ID
Direction
Distance
Elevation

MAP FINDINGS

Site

Database(s)

EDR ID Number
EPA ID Number

HOLLYWOOD POLICE STATION GARAG (Continued)

S101617317

Affiliation Type Desc: UST Permit Applicant
Entity Name: Ben Fernandes
Entity Title: Sergeant/Adjutant
Affiliation Address: Not reported
Affiliation City: Not reported
Affiliation State: Not reported
Affiliation Country: Not reported
Affiliation Zip: Not reported
Affiliation Phone: (213) 972-2900

Affiliation Type Desc: UST Tank Owner
Entity Name: CITY OF LOS ANGELES
Entity Title: Not reported
Affiliation Address: 1358 N. Wilcox Ave
Affiliation City: Hollywood
Affiliation State: CA
Affiliation Country: United States
Affiliation Zip: 90028
Affiliation Phone: (213) 972-2900

Affiliation Type Desc: UST Property Owner Name
Entity Name: CITY OF LOS ANGELES
Entity Title: Not reported
Affiliation Address: 1358 N. Wilcox Ave
Affiliation City: Hollywood
Affiliation State: CA
Affiliation Country: United States
Affiliation Zip: 90028
Affiliation Phone: (213) 972-2900

Affiliation Type Desc: Facility Mailing Address
Entity Name: Mailing Address
Entity Title: Not reported
Affiliation Address: 260 S MAIN ST
Affiliation City: LOS ANGELES
Affiliation State: CA
Affiliation Country: Not reported
Affiliation Zip: 90012
Affiliation Phone: Not reported

Affiliation Type Desc: Identification Signer
Entity Name: Ben Fernandes
Entity Title: Sergeant
Affiliation Address: Not reported
Affiliation City: Not reported
Affiliation State: Not reported
Affiliation Country: Not reported
Affiliation Zip: Not reported
Affiliation Phone: Not reported

Affiliation Type Desc: UST Tank Operator
Entity Name: Ben Fernandes
Entity Title: Not reported
Affiliation Address: 1358 N. Wilcox Ave
Affiliation City: Hollywood
Affiliation State: CA
Affiliation Country: United States

Map ID
Direction
Distance
Elevation

MAP FINDINGS

Site

Database(s)

EDR ID Number
EPA ID Number

HOLLYWOOD POLICE STATION GARAG (Continued)

S101617317

Affiliation Zip: 90028
Affiliation Phone: (213) 972-2900

Affiliation Type Desc: Environmental Contact
Entity Name: Adjutant
Entity Title: Not reported
Affiliation Address: 1358 N. Wilcox Ave
Affiliation City: Los Angeles
Affiliation State: CA
Affiliation Country: Not reported
Affiliation Zip: 90012
Affiliation Phone: Not reported

Affiliation Type Desc: Legal Owner
Entity Name: CITY OF LA - LAPD
Entity Title: Not reported
Affiliation Address: 1358 N. Wilcox Ave
Affiliation City: Los Angeles
Affiliation State: CA
Affiliation Country: United States
Affiliation Zip: 90028
Affiliation Phone: (213) 972-2900

S175
SE
1/8-1/4
0.220 mi.
1162 ft.

WOLFORDS AUTO ELECTRIC
6216 SANTA MONICA #B
HOLLYWOOD, CA 90038

RCRA-SQG 1000230202
FINDS CAD981688526
ECHO

Site 10 of 14 in cluster S

Relative:
Lower

RCRA-SQG:

Actual:
306 ft.

Date form received by agency: 1996-09-01 00:00:00.0
Facility name: WOLFORDS AUTO ELECTRIC
Facility address: 6216 SANTA MONICA #B
HOLLYWOOD, CA 90038

EPA ID: CAD981688526
Mailing address: SANTA MONICA #B
HOLLYWOOD, CA 90038

Contact: Not reported
Contact address: Not reported
Not reported

Contact country: US
Contact telephone: Not reported
Contact email: Not reported
EPA Region: 09
Classification: Small Small Quantity Generator
Description: Handler: generates more than 100 and less than 1000 kg of hazardous waste during any calendar month and accumulates less than 6000 kg of hazardous waste at any time; or generates 100 kg or less of hazardous waste during any calendar month, and accumulates more than 1000 kg of hazardous waste at any time

Owner/Operator Summary:

Owner/operator name: AVAK H AVAKIAN
Owner/operator address: NOT REQUIRED
NOT REQUIRED, ME 99999
Owner/operator country: Not reported

Map ID
Direction
Distance
Elevation

MAP FINDINGS

Site

Database(s)

EDR ID Number
EPA ID Number

WOLFORDS AUTO ELECTRIC (Continued)

1000230202

Owner/operator telephone: 415-555-1212
Owner/operator email: Not reported
Owner/operator fax: Not reported
Owner/operator extension: Not reported
Legal status: Private
Owner/Operator Type: Owner
Owner/Op start date: Not reported
Owner/Op end date: Not reported

Owner/operator name: NOT REQUIRED
Owner/operator address: NOT REQUIRED
NOT REQUIRED, ME 99999

Owner/operator country: Not reported
Owner/operator telephone: 415-555-1212
Owner/operator email: Not reported
Owner/operator fax: Not reported
Owner/operator extension: Not reported
Legal status: Private
Owner/Operator Type: Operator
Owner/Op start date: Not reported
Owner/Op end date: Not reported

Handler Activities Summary:

U.S. importer of hazardous waste: No
Mixed waste (haz. and radioactive): No
Recycler of hazardous waste: No
Transporter of hazardous waste: No
Treater, storer or disposer of HW: No
Underground injection activity: No
On-site burner exemption: No
Furnace exemption: No
Used oil fuel burner: No
Used oil processor: No
User oil refiner: No
Used oil fuel marketer to burner: No
Used oil Specification marketer: No
Used oil transfer facility: No
Used oil transporter: No

Violation Status: No violations found

FINDS:

Registry ID: 110002753333

Click Here:

Environmental Interest/Information System:

RCRAInfo is a national information system that supports the Resource Conservation and Recovery Act (RCRA) program through the tracking of events and activities related to facilities that generate, transport, and treat, store, or dispose of hazardous waste. RCRAInfo allows RCRA program staff to track the notification, permit, compliance, and corrective action activities required under RCRA.

[Click this hyperlink](#) while viewing on your computer to access additional FINDS: detail in the EDR Site Report.

ECHO:

Map ID
Direction
Distance
Elevation

MAP FINDINGS

Site

Database(s)

EDR ID Number
EPA ID Number

WOLFORDS AUTO ELECTRIC (Continued)

1000230202

Envid: 1000230202
Registry ID: 110002753333
DFR URL: <http://echo.epa.gov/detailed-facility-report?fid=110002753333>
Name: WOLFORDS AUTO ELECTRIC
Address: 6216 SANTA MONICA #B
City,State,Zip: HOLLYWOOD, CA 90038

S176
SE
1/8-1/4
0.220 mi.
1162 ft.

RELIABLE RADIATOR
6216 SANTA MONICA BLVD
HOLLYWOOD, CA 90038

RCRA-SQG **1000245421**
FINDS **CAD981688401**
ECHO

Site 11 of 14 in cluster S

Relative:
Lower

RCRA-SQG:

Actual:
306 ft.

Date form received by agency: 1996-09-01 00:00:00.0
Facility name: RELIABLE RADIATOR
Facility address: 6216 SANTA MONICA BLVD
HOLLYWOOD, CA 90038
EPA ID: CAD981688401
Contact: Not reported
Contact address: Not reported
Contact telephone: Not reported
Contact country: US
Contact email: Not reported
EPA Region: 09
Classification: Small Small Quantity Generator
Description: Handler: generates more than 100 and less than 1000 kg of hazardous waste during any calendar month and accumulates less than 6000 kg of hazardous waste at any time; or generates 100 kg or less of hazardous waste during any calendar month, and accumulates more than 1000 kg of hazardous waste at any time

Owner/Operator Summary:

Owner/operator name: AVAK AVAKIAN
Owner/operator address: NOT REQUIRED
NOT REQUIRED, ME 99999
Owner/operator country: Not reported
Owner/operator telephone: 415-555-1212
Owner/operator email: Not reported
Owner/operator fax: Not reported
Owner/operator extension: Not reported
Legal status: Private
Owner/Operator Type: Owner
Owner/Op start date: Not reported
Owner/Op end date: Not reported

Owner/operator name: NOT REQUIRED
Owner/operator address: NOT REQUIRED
NOT REQUIRED, ME 99999
Owner/operator country: Not reported
Owner/operator telephone: 415-555-1212
Owner/operator email: Not reported
Owner/operator fax: Not reported
Owner/operator extension: Not reported
Legal status: Private
Owner/Operator Type: Operator

Map ID
Direction
Distance
Elevation

MAP FINDINGS

Site

Database(s)

EDR ID Number
EPA ID Number

RELIABLE RADIATOR (Continued)

1000245421

Owner/Op start date: Not reported
Owner/Op end date: Not reported

Handler Activities Summary:

U.S. importer of hazardous waste: No
Mixed waste (haz. and radioactive): No
Recycler of hazardous waste: No
Transporter of hazardous waste: No
Treater, storer or disposer of HW: No
Underground injection activity: No
On-site burner exemption: No
Furnace exemption: No
Used oil fuel burner: No
Used oil processor: No
Used oil refiner: No
Used oil fuel marketer to burner: No
Used oil Specification marketer: No
Used oil transfer facility: No
Used oil transporter: No

Historical Generators:

Date form received by agency: 1986-10-30 00:00:00.0
Site name: RELIABLE RADIATOR
Classification: Large Quantity Generator

Violation Status: No violations found

FINDS:

Registry ID: 110002753271

Click Here:

Environmental Interest/Information System:

RCRAInfo is a national information system that supports the Resource Conservation and Recovery Act (RCRA) program through the tracking of events and activities related to facilities that generate, transport, and treat, store, or dispose of hazardous waste. RCRAInfo allows RCRA program staff to track the notification, permit, compliance, and corrective action activities required under RCRA.

[Click this hyperlink](#) while viewing on your computer to access additional FINDS: detail in the EDR Site Report.

ECHO:

Envid: 1000245421
Registry ID: 110002753271
DFR URL: <http://echo.epa.gov/detailed-facility-report?fid=110002753271>
Name: RELIABLE RADIATOR
Address: 6216 SANTA MONICA BLVD
City,State,Zip: HOLLYWOOD, CA 90038

Map ID
 Direction
 Distance
 Elevation

MAP FINDINGS

Site

Database(s)

EDR ID Number
 EPA ID Number

S177 **LA RADIATOR & AUTOMOVE, LLC**
SE **6216 W SANTA MONICA BLVD UN B**
1/8-1/4 **LOS ANGELES, CA 90038**
0.220 mi.
1162 ft. **Site 12 of 14 in cluster S**

HAZMAT **S123552502**
N/A

Relative: LOS ANGELES HM:
Lower Name: LA RADIATOR & AUTOMOVE, LLC
 Address: 6216 W SANTA MONICA BLVD UN B
Actual: City,State,Zip: LOS ANGELES, CA 90038
306 ft. Facility ID: FA0038755
 Last Run Date: 06/01/2019
 Status: ACTIVE

S178 **L A RADIATORS HOLLYWOOD**
SE **6216 SANTA MONICA BLVD #A**
1/8-1/4 **HOLLYWOOD, CA 90038**
0.220 mi.
1162 ft. **Site 13 of 14 in cluster S**

RCRA-SQG **1000129388**
FINDS **CAD982497141**
ECHO
HAZNET
HWTS

Relative: RCRA-SQG:
Lower Date form received by agency: 1990-05-21 00:00:00.0
Actual: Facility name: L A RADIATORS HOLLYWOOD
306 ft. Facility address: 6216 SANTA MONICA BLVD #A
 HOLLYWOOD, CA 90038
 EPA ID: CAD982497141
 Mailing address: SANTA MONICA BLVD #A
 HOLLYWOOD, CA 90038
 Contact: ENVIRONMENTAL MANAGER
 Contact address: 6216 SANTA MONICA BLVD #A
 HOLLYWOOD, CA 90038
 Contact country: US
 Contact telephone: 213-464-6297
 Contact email: Not reported
 EPA Region: 09
 Classification: Small Small Quantity Generator
 Description: Handler: generates more than 100 and less than 1000 kg of hazardous waste during any calendar month and accumulates less than 6000 kg of hazardous waste at any time; or generates 100 kg or less of hazardous waste during any calendar month, and accumulates more than 1000 kg of hazardous waste at any time

Owner/Operator Summary:
 Owner/operator name: AVAKIAN AVAK
 Owner/operator address: NOT REQUIRED
 NOT REQUIRED, ME 99999
 Owner/operator country: Not reported
 Owner/operator telephone: 415-555-1212
 Owner/operator email: Not reported
 Owner/operator fax: Not reported
 Owner/operator extension: Not reported
 Legal status: Private
 Owner/Operator Type: Owner
 Owner/Op start date: Not reported
 Owner/Op end date: Not reported

 Owner/operator name: NOT REQUIRED
 Owner/operator address: NOT REQUIRED
 NOT REQUIRED, ME 99999

Map ID
Direction
Distance
Elevation

MAP FINDINGS

Site

Database(s)

EDR ID Number
EPA ID Number

L A RADIATORS HOLLYWOOD (Continued)

1000129388

Owner/operator country: Not reported
Owner/operator telephone: 415-555-1212
Owner/operator email: Not reported
Owner/operator fax: Not reported
Owner/operator extension: Not reported
Legal status: Private
Owner/Operator Type: Operator
Owner/Op start date: Not reported
Owner/Op end date: Not reported

Handler Activities Summary:

U.S. importer of hazardous waste: No
Mixed waste (haz. and radioactive): No
Recycler of hazardous waste: No
Transporter of hazardous waste: No
Treater, storer or disposer of HW: No
Underground injection activity: No
On-site burner exemption: No
Furnace exemption: No
Used oil fuel burner: No
Used oil processor: No
User oil refiner: No
Used oil fuel marketer to burner: No
Used oil Specification marketer: No
Used oil transfer facility: No
Used oil transporter: No

Violation Status: No violations found

FINDS:

Registry ID: 110002831883

Click Here:

Environmental Interest/Information System:

RCRAInfo is a national information system that supports the Resource Conservation and Recovery Act (RCRA) program through the tracking of events and activities related to facilities that generate, transport, and treat, store, or dispose of hazardous waste. RCRAInfo allows RCRA program staff to track the notification, permit, compliance, and corrective action activities required under RCRA.

[Click this hyperlink](#) while viewing on your computer to access additional FINDS: detail in the EDR Site Report.

ECHO:

Envid: 1000129388
Registry ID: 110002831883
DFR URL: <http://echo.epa.gov/detailed-facility-report?fid=110002831883>
Name: L A RADIATORS HOLLYWOOD
Address: 6216 SANTA MONICA BLVD #A
City,State,Zip: HOLLYWOOD, CA 90038

HAZNET:

Name: L A RADIATORS HOLLYWOOD
Address: 6216 SANTA MONICA BLVD #A
Address 2: Not reported
City,State,Zip: HOLLYWOOD, CA 900380000

Map ID
Direction
Distance
Elevation

MAP FINDINGS

Site

Database(s)

EDR ID Number
EPA ID Number

L A RADIATORS HOLLYWOOD (Continued)

1000129388

Contact: --
Telephone: --
Mailing Name: Not reported
Mailing Address: 6216 SANTA MONICA BLVD # A

Year: 1999
Gepaid: CAD982497141
TSD EPA ID: CAT080013352
CA Waste Code: 133 - Aqueous solution with total organic residues 10 percent or more
Disposal Method: R01 - Recycler
Tons: 0.4587

Year: 1998
Gepaid: CAD982497141
TSD EPA ID: CAD099452708
CA Waste Code: 135 - Unspecified aqueous solution
Disposal Method: R01 - Recycler
Tons: 0.546

Year: 1997
Gepaid: CAD982497141
TSD EPA ID: CAD089446710
CA Waste Code: 133 - Aqueous solution with total organic residues 10 percent or more
Disposal Method: H01 - Transfer Station
Tons: 0.9174

Year: 1996
Gepaid: CAD982497141
TSD EPA ID: CAD089446710
CA Waste Code: 133 - Aqueous solution with total organic residues 10 percent or more
Disposal Method: H01 - Transfer Station
Tons: 4.5869

Year: 1995
Gepaid: CAD982497141
TSD EPA ID: CAD089446710
CA Waste Code: 133 - Aqueous solution with total organic residues 10 percent or more
Disposal Method: H01 - Transfer Station
Tons: 0.9174

Year: 1993
Gepaid: CAD982497141
TSD EPA ID: CAD099452708
CA Waste Code: 135 - Unspecified aqueous solution
Disposal Method: R01 - Recycler
Tons: 6.3

Year: 1992
Gepaid: CAD982497141
TSD EPA ID: CAT080013352
CA Waste Code: 221 - Waste oil and mixed oil
Disposal Method: R01 - Recycler
Tons: 8.757

Additional Info:
Year: 1997

Map ID
Direction
Distance
Elevation

MAP FINDINGS

Site

Database(s)

EDR ID Number
EPA ID Number

L A RADIATORS HOLLYWOOD (Continued)

1000129388

Gen EPA ID: CAD982497141

Shipment Date: 19970313
Creation Date: 6/26/1997 0:00:00
Receipt Date: 19970314
Manifest ID: 96588776
Trans EPA ID: CAT982518433
Trans Name: Not reported
Trans 2 EPA ID: Not reported
Trans 2 Name: Not reported
TSDf EPA ID: CAD089446710
Trans Name: Not reported
TSDf Alt EPA ID: CAD089446710
TSDf Alt Name: Not reported
Waste Code Description: 133 - Aqueous solution with 10% or more total organic residues
RCRA Code: Not reported
Meth Code: H01 - Transfer Station
Quantity Tons: 0.9174
Waste Quantity: 220
Quantity Unit: G
Additional Code 1: Not reported
Additional Code 2: Not reported
Additional Code 3: Not reported
Additional Code 4: Not reported
Additional Code 5: Not reported

Additional Info:
Year: 1996
Gen EPA ID: CAD982497141

Shipment Date: 19961111
Creation Date: 5/21/1997 0:00:00
Receipt Date: 19961112
Manifest ID: 96587092
Trans EPA ID: CAT982518433
Trans Name: Not reported
Trans 2 EPA ID: Not reported
Trans 2 Name: Not reported
TSDf EPA ID: CAD089446710
Trans Name: Not reported
TSDf Alt EPA ID: Not reported
TSDf Alt Name: Not reported
Waste Code Description: 133 - Aqueous solution with 10% or more total organic residues
RCRA Code: Not reported
Meth Code: H01 - Transfer Station
Quantity Tons: 0.9174
Waste Quantity: 220
Quantity Unit: G
Additional Code 1: Not reported
Additional Code 2: Not reported
Additional Code 3: Not reported
Additional Code 4: Not reported
Additional Code 5: Not reported

Shipment Date: 19960801
Creation Date: 5/30/1997 0:00:00
Receipt Date: 19960802

Map ID
Direction
Distance
Elevation

MAP FINDINGS

Site

Database(s)

EDR ID Number
EPA ID Number

L A RADIATORS HOLLYWOOD (Continued)

1000129388

Manifest ID: 95675898
Trans EPA ID: CAT982518433
Trans Name: Not reported
Trans 2 EPA ID: Not reported
Trans 2 Name: Not reported
TSDf EPA ID: CAD089446710
Trans Name: Not reported
TSDf Alt EPA ID: Not reported
TSDf Alt Name: Not reported
Waste Code Description: 133 - Aqueous solution with 10% or more total organic residues
RCRA Code: Not reported
Meth Code: H01 - Transfer Station
Quantity Tons: 0.4587
Waste Quantity: 110
Quantity Unit: G
Additional Code 1: Not reported
Additional Code 2: Not reported
Additional Code 3: Not reported
Additional Code 4: Not reported
Additional Code 5: Not reported

Shipment Date: 19960617
Creation Date: 5/30/1997 0:00:00
Receipt Date: 19960617
Manifest ID: 95675535
Trans EPA ID: CAT982518433
Trans Name: Not reported
Trans 2 EPA ID: Not reported
Trans 2 Name: Not reported
TSDf EPA ID: CAD089446710
Trans Name: Not reported
TSDf Alt EPA ID: Not reported
TSDf Alt Name: Not reported
Waste Code Description: 133 - Aqueous solution with 10% or more total organic residues
RCRA Code: Not reported
Meth Code: H01 - Transfer Station
Quantity Tons: 0.9174
Waste Quantity: 220
Quantity Unit: G
Additional Code 1: Not reported
Additional Code 2: Not reported
Additional Code 3: Not reported
Additional Code 4: Not reported
Additional Code 5: Not reported

Shipment Date: 19960415
Creation Date: 10/16/1996 0:00:00
Receipt Date: 19960416
Manifest ID: 95675129
Trans EPA ID: CAT982518433
Trans Name: Not reported
Trans 2 EPA ID: Not reported
Trans 2 Name: Not reported
TSDf EPA ID: CAD089446710
Trans Name: Not reported
TSDf Alt EPA ID: Not reported
TSDf Alt Name: Not reported

Map ID
Direction
Distance
Elevation

MAP FINDINGS

Site

Database(s)

EDR ID Number
EPA ID Number

L A RADIATORS HOLLYWOOD (Continued)

1000129388

Waste Code Description: 133 - Aqueous solution with 10% or more total organic residues
RCRA Code: Not reported
Meth Code: H01 - Transfer Station
Quantity Tons: 1.1467
Waste Quantity: 275
Quantity Unit: G
Additional Code 1: Not reported
Additional Code 2: Not reported
Additional Code 3: Not reported
Additional Code 4: Not reported
Additional Code 5: Not reported

Shipment Date: 19960131
Creation Date: 10/10/1996 0:00:00
Receipt Date: 19960131
Manifest ID: 95666642
Trans EPA ID: CAT982518433
Trans Name: Not reported
Trans 2 EPA ID: Not reported
Trans 2 Name: Not reported
TSDf EPA ID: CAD089446710
Trans Name: Not reported
TSDf Alt EPA ID: CAD089446710
TSDf Alt Name: Not reported
Waste Code Description: 133 - Aqueous solution with 10% or more total organic residues
RCRA Code: Not reported
Meth Code: H01 - Transfer Station
Quantity Tons: 1.1467
Waste Quantity: 275
Quantity Unit: G
Additional Code 1: Not reported
Additional Code 2: Not reported
Additional Code 3: Not reported
Additional Code 4: Not reported
Additional Code 5: Not reported

Additional Info:
Year: 1998
Gen EPA ID: CAD982497141

Shipment Date: 19980211
Creation Date: 4/16/1998 0:00:00
Receipt Date: 19980211
Manifest ID: 97303743
Trans EPA ID: CAD080075096
Trans Name: Not reported
Trans 2 EPA ID: Not reported
Trans 2 Name: Not reported
TSDf EPA ID: CAD099452708
Trans Name: Not reported
TSDf Alt EPA ID: CAD099452708
TSDf Alt Name: Not reported
Waste Code Description: 135 - Unspecified aqueous solution
RCRA Code: Not reported
Meth Code: R01 - Recycler
Quantity Tons: 0.546
Waste Quantity: 130

Map ID
Direction
Distance
Elevation

MAP FINDINGS

Site

Database(s)

EDR ID Number
EPA ID Number

L A RADIATORS HOLLYWOOD (Continued)

1000129388

Quantity Unit: G
Additional Code 1: Not reported
Additional Code 2: Not reported
Additional Code 3: Not reported
Additional Code 4: Not reported
Additional Code 5: Not reported

Additional Info:

Year: 1993
Gen EPA ID: CAD982497141

Shipment Date: 19931207
Creation Date: 9/14/1995 0:00:00
Receipt Date: 19931210
Manifest ID: 93053412
Trans EPA ID: CAD980694848
Trans Name: Not reported
Trans 2 EPA ID: Not reported
Trans 2 Name: Not reported
TSDf EPA ID: CAD099452708
Trans Name: Not reported
TSDf Alt EPA ID: Not reported
TSDf Alt Name: Not reported
Waste Code Description: 135 - Unspecified aqueous solution
RCRA Code: Not reported
Meth Code: R01 - Recycler
Quantity Tons: 6.3
Waste Quantity: 1500
Quantity Unit: G
Additional Code 1: Not reported
Additional Code 2: Not reported
Additional Code 3: Not reported
Additional Code 4: Not reported
Additional Code 5: Not reported

Additional Info:

Year: 1999
Gen EPA ID: CAD982497141

Shipment Date: 19990908
Creation Date: 11/16/1999 0:00:00
Receipt Date: 19990909
Manifest ID: 99130368
Trans EPA ID: CAD028277036
Trans Name: Not reported
Trans 2 EPA ID: Not reported
Trans 2 Name: Not reported
TSDf EPA ID: CAT080013352
Trans Name: Not reported
TSDf Alt EPA ID: Not reported
TSDf Alt Name: Not reported
Waste Code Description: 133 - Aqueous solution with 10% or more total organic residues
RCRA Code: Not reported
Meth Code: R01 - Recycler
Quantity Tons: 0.4587
Waste Quantity: 110

Map ID
Direction
Distance
Elevation

MAP FINDINGS

Site

Database(s)

EDR ID Number
EPA ID Number

L A RADIATORS HOLLYWOOD (Continued)

1000129388

Quantity Unit: G
Additional Code 1: Not reported
Additional Code 2: Not reported
Additional Code 3: Not reported
Additional Code 4: Not reported
Additional Code 5: Not reported

Additional Info:

Year: 1995
Gen EPA ID: CAD982497141

Shipment Date: 19951101
Creation Date: 7/26/1996 0:00:00
Receipt Date: 19951102
Manifest ID: 95667624
Trans EPA ID: CAT982518433
Trans Name: Not reported
Trans 2 EPA ID: Not reported
Trans 2 Name: Not reported
TSDf EPA ID: CAD089446710
Trans Name: Not reported
TSDf Alt EPA ID: Not reported
TSDf Alt Name: Not reported
Waste Code Description: 133 - Aqueous solution with 10% or more total organic residues
RCRA Code: Not reported
Meth Code: H01 - Transfer Station
Quantity Tons: 0.9174
Waste Quantity: 220
Quantity Unit: G
Additional Code 1: Not reported
Additional Code 2: Not reported
Additional Code 3: Not reported
Additional Code 4: Not reported
Additional Code 5: Not reported

HWTS:

Name: L A RADIATORS HOLLYWOOD
Address: 6216 SANTA MONICA BLVD #A
Address 2: Not reported
City,State,Zip: HOLLYWOOD, CA 900380000
EPA ID: CAD982497141
Inactive Date: 06/30/1998
Create Date: 06/29/1990
Last Act Date: 08/10/2004
Mailing Name: Not reported
Mailing Address: 6216 SANTA MONICA BLVD # A
Mailing Address 2: Not reported
Mailing City,State,Zip: LOS ANGELES, CA 900381704
Owner Name: --
Owner Address: --
Owner Address 2: Not reported
Owner City,State,Zip: --, 99 --
Contact Name: --
Contact Address: INACT PER NONDEL VQ98 FINAL
Contact Address 2: NOTICE - NK
City,State,Zip: --, 99 --

Map ID
Direction
Distance
Elevation

MAP FINDINGS

Site

Database(s)

EDR ID Number
EPA ID Number

S179
SE
1/8-1/4
0.220 mi.
1163 ft.

EXXEL COLLISION CENTER
6218 SANTA MONICA BLVD
LOS ANGELES, CA 90038

RCRA NonGen / NLR **1024835834**
CAL000378372

Site 14 of 14 in cluster S

Relative:
Lower

RCRA NonGen / NLR:

Actual:
305 ft.

Date form received by agency: 2012-09-19 00:00:00.0
Facility name: EXXEL COLLISION CENTER
Facility address: 6218 SANTA MONICA BLVD
LOS ANGELES, CA 90038
EPA ID: CAL000378372
Contact: ANDRANIK KAZAZIAN
Contact address: 6218 SANTA MONICA BLVD
LOS ANGELES, CA 90038
Contact country: Not reported
Contact telephone: 323-462-2121
Contact email: EXXELCOLLISIONCENTER@GMAIL.COM
EPA Region: 09
Classification: Non-Generator
Description: Handler: Non-Generators do not presently generate hazardous waste

Owner/Operator Summary:

Owner/operator name: ANDRANIK ANDY KAZAZIAN
Owner/operator address: 6218 SANTA MONICA BLVD
LOS ANGELES, CA 90038
Owner/operator country: Not reported
Owner/operator telephone: 323-462-2121
Owner/operator email: Not reported
Owner/operator fax: Not reported
Owner/operator extension: Not reported
Legal status: Other
Owner/Operator Type: Owner
Owner/Op start date: Not reported
Owner/Op end date: Not reported

Owner/operator name: ANDRANIK KAZAZIAN
Owner/operator address: 6218 SANTA MONICA BLVD
LOS ANGELES, CA 90038
Owner/operator country: Not reported
Owner/operator telephone: 323-462-2121
Owner/operator email: Not reported
Owner/operator fax: Not reported
Owner/operator extension: Not reported
Legal status: Other
Owner/Operator Type: Operator
Owner/Op start date: Not reported
Owner/Op end date: Not reported

Handler Activities Summary:

U.S. importer of hazardous waste: No
Mixed waste (haz. and radioactive): No
Recycler of hazardous waste: No
Transporter of hazardous waste: No
Treater, storer or disposer of HW: No
Underground injection activity: No
On-site burner exemption: No
Furnace exemption: No

Map ID
 Direction
 Distance
 Elevation

MAP FINDINGS

Site

Database(s)

EDR ID Number
 EPA ID Number

EXXEL COLLISION CENTER (Continued)

1024835834

Used oil fuel burner: No
 Used oil processor: No
 User oil refiner: No
 Used oil fuel marketer to burner: No
 Used oil Specification marketer: No
 Used oil transfer facility: No
 Used oil transporter: No

Violation Status: No violations found

**W180
 SSW
 1/8-1/4
 0.220 mi.
 1163 ft.**

**1006 N COLE
 LOS ANGELES, CA
 Site 1 of 2 in cluster W**

**UST U004298516
 N/A**

**Relative:
 Lower**

LOS ANGELES UST:

Name: Not reported
 Address: 1006 N COLE
 City,State,Zip: LOS ANGELES, CA
 Facility ID: Not reported
 Last Run Date: 01/01/1900
 Status: HISTORICAL

**Actual:
 295 ft.**

**X181
 SSE
 1/8-1/4
 0.222 mi.
 1171 ft.**

**KARLOS AUTO REPAIR
 1020 N VINE ST
 LOS ANGELES, CA 90038
 Site 1 of 8 in cluster X**

**CERS HAZ WASTE S113120932
 HAZNET N/A
 HAZMAT
 CERS
 HWTS**

**Relative:
 Lower**

CERS HAZ WASTE:

Name: FRIENDLY AUTO CLINIC INC
 Address: 1020 N VINE ST
 City,State,Zip: LOS ANGELES, CA 90038
 Site ID: 31859
 CERS ID: 10255309
 CERS Description: Hazardous Waste Generator

**Actual:
 300 ft.**

HAZNET:

Name: KARLOS AUTO REPAIR
 Address: 1020 N VINE ST
 Address 2: Not reported
 City,State,Zip: LOS ANGELES, CA 90038
 Contact: MIKE MIKAELIAN - OWNER
 Telephone: 3234611021
 Mailing Name: Not reported
 Mailing Address: 1020 N VINE ST

 Year: 2003
 Gepaid: CAL000256151
 TSD EPA ID: CAD099452708
 CA Waste Code: 135 - Unspecified aqueous solution
 Disposal Method: R01 - Recycler
 Tons: 0.672

Map ID
Direction
Distance
Elevation

MAP FINDINGS

Site

Database(s)

EDR ID Number
EPA ID Number

KARLOS AUTO REPAIR (Continued)

S113120932

Additional Info:

Year:	2003
Gen EPA ID:	CAL000256151
Shipment Date:	20031125
Creation Date:	8/9/2004 8:48:13
Receipt Date:	20031125
Manifest ID:	23007535
Trans EPA ID:	CAD080075096
Trans Name:	JACK STONE DRAINAGE OIL SER
Trans 2 EPA ID:	Not reported
Trans 2 Name:	Not reported
TSDf EPA ID:	CAD099452708
Trans Name:	INDUSTRIAL SERVICE OIL CO
TSDf Alt EPA ID:	CAD099452708
TSDf Alt Name:	Not reported
Waste Code Description:	135 - Unspecified aqueous solution
RCRA Code:	Not reported
Meth Code:	R01 - Recycler
Quantity Tons:	0.21
Waste Quantity:	50
Quantity Unit:	G
Additional Code 1:	Not reported
Additional Code 2:	Not reported
Additional Code 3:	Not reported
Additional Code 4:	Not reported
Additional Code 5:	Not reported
Shipment Date:	20030623
Creation Date:	7/22/2004 7:51:02
Receipt Date:	20030623
Manifest ID:	22358270
Trans EPA ID:	CAD080075096
Trans Name:	Not reported
Trans 2 EPA ID:	Not reported
Trans 2 Name:	Not reported
TSDf EPA ID:	CAD099452708
Trans Name:	Not reported
TSDf Alt EPA ID:	CAD099452708
TSDf Alt Name:	Not reported
Waste Code Description:	135 - Unspecified aqueous solution
RCRA Code:	Not reported
Meth Code:	R01 - Recycler
Quantity Tons:	0.231
Waste Quantity:	55
Quantity Unit:	G
Additional Code 1:	Not reported
Additional Code 2:	Not reported
Additional Code 3:	Not reported
Additional Code 4:	Not reported
Additional Code 5:	Not reported
Shipment Date:	20030128
Creation Date:	5/13/2003 18:32:19
Receipt Date:	20030128
Manifest ID:	22169427
Trans EPA ID:	CAD080075096

Map ID
Direction
Distance
Elevation

MAP FINDINGS

Site

Database(s)

EDR ID Number
EPA ID Number

KARLOS AUTO REPAIR (Continued)

S113120932

Trans Name: Not reported
Trans 2 EPA ID: Not reported
Trans 2 Name: Not reported
TSDf EPA ID: CAD099452708
Trans Name: Not reported
TSDf Alt EPA ID: CAD099452708
TSDf Alt Name: Not reported
Waste Code Description: 135 - Unspecified aqueous solution
RCRA Code: Not reported
Meth Code: R01 - Recycler
Quantity Tons: 0.231
Waste Quantity: 55
Quantity Unit: G
Additional Code 1: Not reported
Additional Code 2: Not reported
Additional Code 3: Not reported
Additional Code 4: Not reported
Additional Code 5: Not reported

LOS ANGELES HM:

Name: FRIENDLY AUTO CLINIC
Address: 1020 N VINE ST
City,State,Zip: LOS ANGELES, CA 90038
Facility ID: FA0031464
Last Run Date: 06/01/2019
Status: ACTIVE

CERS:

Name: FRIENDLY AUTO CLINIC INC
Address: 1020 N VINE ST
City,State,Zip: LOS ANGELES, CA 90038
Site ID: 31859
CERS ID: 10255309
CERS Description: Chemical Storage Facilities

Violations:

Site ID: 31859
Site Name: FRIENDLY AUTO CLINIC INC
Violation Date: 06-27-2016
Citation: HSC 6.95 25505(a)(4) - California Health and Safety Code, Chapter 6.95, Section(s) 25505(a)(4)
Violation Description: Failure to provide initial and annual training to all employees in safety procedures in the event of a release or threatened release of a hazardous material or failure to document and maintain training records for a minimum of three years.
Violation Notes: Returned to compliance on 10/30/2018.
Violation Division: Los Angeles City Fire Department
Violation Program: HMRRP
Violation Source: CERS

Site ID: 31859
Site Name: FRIENDLY AUTO CLINIC INC
Violation Date: 09-19-2018
Citation: 22 CCR 12 66262.34(f) - California Code of Regulations, Title 22, Chapter 12, Section(s) 66262.34(f)
Violation Description: Failure to properly label hazardous waste accumulation containers and portable tanks with the following requirements: "Hazardous Waste",

Map ID
Direction
Distance
Elevation

MAP FINDINGS

Site

Database(s)

EDR ID Number
EPA ID Number

KARLOS AUTO REPAIR (Continued)

S113120932

Violation Notes: name and address of the generator, physical and chemical characteristics of the Hazardous Waste, and starting accumulation date.
Returned to compliance on 10/10/2018. OBSERVATION: Observed the following hazardous waste containers/tank with faded labels: 2 x 75 gallon used oil tanks 1 x 55 gallon of used coolant tank 1 x 55 gallon of oil filter drum CORRECTIVE ACTION: Submit photos to the CUPA demonstrating that the container listed above has been properly labeled.

Violation Division: Los Angeles County Fire Department
Violation Program: HW
Violation Source: CERS

Site ID: 31859
Site Name: FRIENDLY AUTO CLINIC INC
Violation Date: 06-27-2016
Citation: HSC 6.95 25508(a)(1) - California Health and Safety Code, Chapter 6.95, Section(s) 25508(a)(1)

Violation Description: Failure to complete and electronically submit hazardous material inventory information for all reportable hazardous materials on site at or above reportable quantities.

Violation Notes: Returned to compliance on 10/30/2018.
Violation Division: Los Angeles City Fire Department
Violation Program: HMRRP
Violation Source: CERS

Site ID: 31859
Site Name: FRIENDLY AUTO CLINIC INC
Violation Date: 10-30-2018
Citation: HSC 6.95 25505(a)(4) - California Health and Safety Code, Chapter 6.95, Section(s) 25505(a)(4)

Violation Description: Failure to provide initial and annual training to all employees in safety procedures in the event of a release or threatened release of a hazardous material or failure to document and maintain training records for a minimum of three years.

Violation Notes: Returned to compliance on 11/29/2018.
Violation Division: Los Angeles City Fire Department
Violation Program: HMRRP
Violation Source: CERS

Site ID: 31859
Site Name: FRIENDLY AUTO CLINIC INC
Violation Date: 06-27-2016
Citation: HSC 6.95 25508(a)(1) - California Health and Safety Code, Chapter 6.95, Section(s) 25508(a)(1)

Violation Description: Failure to complete and electronically submit a business plan when storing/handling a hazardous material at or above reportable quantities.

Violation Notes: Returned to compliance on 10/30/2018.
Violation Division: Los Angeles City Fire Department
Violation Program: HMRRP
Violation Source: CERS

Site ID: 31859
Site Name: FRIENDLY AUTO CLINIC INC
Violation Date: 10-30-2018
Citation: HSC 6.95 25508(a)(1) - California Health and Safety Code, Chapter

Map ID
Direction
Distance
Elevation

MAP FINDINGS

Site

Database(s)

EDR ID Number
EPA ID Number

KARLOS AUTO REPAIR (Continued)

S113120932

Violation Description: 6.95, Section(s) 25508(a)(1)
Failure to complete and electronically submit a site map with all required content.

Violation Notes: Returned to compliance on 11/29/2018.

Violation Division: Los Angeles City Fire Department

Violation Program: HMRRP

Violation Source: CERS

Site ID: 31859

Site Name: FRIENDLY AUTO CLINIC INC

Violation Date: 10-30-2018

Citation: HSC 6.95 25508(a)(1) - California Health and Safety Code, Chapter 6.95, Section(s) 25508(a)(1)

Violation Description: Failure to establish and electronically submit an adequate emergency response plan and procedures for a release or threatened release of a hazardous material.

Violation Notes: Returned to compliance on 11/29/2018.

Violation Division: Los Angeles City Fire Department

Violation Program: HMRRP

Violation Source: CERS

Site ID: 31859

Site Name: FRIENDLY AUTO CLINIC INC

Violation Date: 06-27-2016

Citation: HSC 6.95 25508(a)(1) - California Health and Safety Code, Chapter 6.95, Section(s) 25508(a)(1)

Violation Description: Failure to establish and electronically submit an adequate emergency response plan and procedures for a release or threatened release of a hazardous material.

Violation Notes: Returned to compliance on 10/30/2018.

Violation Division: Los Angeles City Fire Department

Violation Program: HMRRP

Violation Source: CERS

Site ID: 31859

Site Name: FRIENDLY AUTO CLINIC INC

Violation Date: 06-27-2016

Citation: HSC 6.95 25507 - California Health and Safety Code, Chapter 6.95, Section(s) 25507

Violation Description: Failure to adequately establish and implement a business plan when storing/handling a hazardous material at or above reportable quantities.

Violation Notes: Returned to compliance on 10/30/2018.

Violation Division: Los Angeles City Fire Department

Violation Program: HMRRP

Violation Source: CERS

Site ID: 31859

Site Name: FRIENDLY AUTO CLINIC INC

Violation Date: 10-30-2018

Citation: HSC 6.95 25508(a)(1) - California Health and Safety Code, Chapter 6.95, Section(s) 25508(a)(1)

Violation Description: Failure to establish and electronically submit an adequate training program in safety procedures in the event of a release or threatened release of a hazardous material.

Violation Notes: Returned to compliance on 11/29/2018.

Violation Division: Los Angeles City Fire Department

Map ID
Direction
Distance
Elevation

MAP FINDINGS

Site

Database(s)

EDR ID Number
EPA ID Number

KARLOS AUTO REPAIR (Continued)

S113120932

Violation Program: HMRRP
Violation Source: CERS

Site ID: 31859
Site Name: FRIENDLY AUTO CLINIC INC
Violation Date: 06-27-2016
Citation: HSC 6.95 25508.1(a)-(f) - California Health and Safety Code, Chapter 6.95, Section(s) 25508.1(a)-(f)
Violation Description: Failure to electronically update business plan within 30 days of any one of the following events: A 100 percent or more increase in the quantity of a previously disclosed material. Any handling of a previously undisclosed hazardous materials at or above reportable quantities. A change of business address, business ownership, or business name. A substantial change in the handler's operations that requires modification to any portion of the business plan.
Violation Notes: Returned to compliance on 10/30/2018.
Violation Division: Los Angeles City Fire Department
Violation Program: HMRRP
Violation Source: CERS

Site ID: 31859
Site Name: FRIENDLY AUTO CLINIC INC
Violation Date: 09-19-2018
Citation: HSC 6.5 25201.16(e) - California Health and Safety Code, Chapter 6.5, Section(s) 25201.16(e)
Violation Description: Failure of the universal waste handler to manage universal waste aerosol cans in a manner that prevents fire, explosion, and the unauthorized release of any universal waste or component of a universal waste to the environment.
Violation Notes: Returned to compliance on 10/10/2018. OBSERVATION: Owner/Operator failed to manage universal waste aerosol cans in a manner that prevents fire, explosion, and the unauthorized release of any universal waste or component of a universal waste to the environment. Aerosol cans that were disposed in the trash/receptacle bins were taken out and sprayed. Aerosol cans were not empty, demonstrated non-empty aerosol cans by spraying out the content to the owner. CORRECTIVE ACTION: Properly manage universal waste aerosol cans in a manner that prevents fire, explosion, and the unauthorized release of any universal waste or component of a universal waste to the environment.
Violation Division: Los Angeles County Fire Department
Violation Program: HW
Violation Source: CERS

Site ID: 31859
Site Name: FRIENDLY AUTO CLINIC INC
Violation Date: 06-27-2016
Citation: HSC 6.95 25508(a)(1) - California Health and Safety Code, Chapter 6.95, Section(s) 25508(a)(1)
Violation Description: Failure to establish and electronically submit an adequate training program in safety procedures in the event of a release or threatened release of a hazardous material.
Violation Notes: Returned to compliance on 10/30/2018.
Violation Division: Los Angeles City Fire Department
Violation Program: HMRRP
Violation Source: CERS

Site ID: 31859

Map ID
Direction
Distance
Elevation

MAP FINDINGS

Site

Database(s)

EDR ID Number
EPA ID Number

KARLOS AUTO REPAIR (Continued)

S113120932

Site Name: FRIENDLY AUTO CLINIC INC
Violation Date: 06-27-2016
Citation: 19 CCR 6.95 25508(a)(1) - California Code of Regulations, Title 19, Chapter 6.95, Section(s) 25508(a)(1)
Violation Description: Failure to complete and electronically submit the Business Activities Page and/or Business Owner Operator Identification Page.
Violation Notes: Returned to compliance on 10/30/2018.
Violation Division: Los Angeles City Fire Department
Violation Program: HMRRP
Violation Source: CERS

Site ID: 31859
Site Name: FRIENDLY AUTO CLINIC INC
Violation Date: 06-27-2016
Citation: HSC 6.95 25508(a)(1) - California Health and Safety Code, Chapter 6.95, Section(s) 25508(a)(1)
Violation Description: Failure to complete and electronically submit a site map with all required content.
Violation Notes: Returned to compliance on 10/30/2018.
Violation Division: Los Angeles City Fire Department
Violation Program: HMRRP
Violation Source: CERS

Site ID: 31859
Site Name: FRIENDLY AUTO CLINIC INC
Violation Date: 06-27-2016
Citation: HSC 6.95 25505.1 - California Health and Safety Code, Chapter 6.95, Section(s) 25505.1
Violation Description: Failure to notify property owner in writing that the business is subject to the business plan program and has complied with its provisions.
Violation Notes: Returned to compliance on 10/30/2018.
Violation Division: Los Angeles City Fire Department
Violation Program: HMRRP
Violation Source: CERS

Site ID: 31859
Site Name: FRIENDLY AUTO CLINIC INC
Violation Date: 10-30-2018
Citation: HSC 6.95 25508(a)(1) - California Health and Safety Code, Chapter 6.95, Section(s) 25508(a)(1)
Violation Description: Failure to complete and electronically submit hazardous material inventory information for all reportable hazardous materials on site at or above reportable quantities.
Violation Notes: Returned to compliance on 11/29/2018.
Violation Division: Los Angeles City Fire Department
Violation Program: HMRRP
Violation Source: CERS

Site ID: 31859
Site Name: FRIENDLY AUTO CLINIC INC
Violation Date: 06-27-2016
Citation: HSC 6.95 25505.1 - California Health and Safety Code, Chapter 6.95, Section(s) 25505.1
Violation Description: Failure to provide a copy of the business plan to the owner or the owner's agent within five working days after receiving a request for a copy from the owner or the owner's agent.

Map ID
Direction
Distance
Elevation

MAP FINDINGS

Site

Database(s)

EDR ID Number
EPA ID Number

KARLOS AUTO REPAIR (Continued)

S113120932

Violation Notes: Returned to compliance on 10/30/2018.
Violation Division: Los Angeles City Fire Department
Violation Program: HMRRP
Violation Source: CERS

Site ID: 31859
Site Name: FRIENDLY AUTO CLINIC INC
Violation Date: 06-27-2016
Citation: HSC 6.95 25508.2 - California Health and Safety Code, Chapter 6.95, Section(s) 25508.2
Violation Description: Failure to annually review and electronically certify that the business plan is complete and accurate on or before the annual due date.

Violation Notes: Returned to compliance on 10/30/2018.
Violation Division: Los Angeles City Fire Department
Violation Program: HMRRP
Violation Source: CERS

Evaluation:
Eval General Type: Compliance Evaluation Inspection
Eval Date: 06-27-2016
Violations Found: Yes
Eval Type: Routine done by local agency
Eval Notes: On site for routine hazardous materials and business emergency plan inspection. Consent to enter and inspect was given by GIVORK OR VREZH AGADZHANYAN - MANAGER/OWNER. CONTACT INFORMATION: FRIENDLYACL@GMAIL.COM Observed the facility and inspected hazardous materials storage. Annual employee safety training records were not maintained. Facility has also not electronically disclosed the onsite hazardous materials inventory or submitted a business emergency plan in California Environmental Reporting System (CERS). Please go to <https://cersbusiness2.calepa.ca.gov> to complete a chemical inventory disclosure and business emergency plan. The facility is responsible for identifying all hazardous materials, to include hazardous wastes, which are above disclosure thresholds. If there is a change in the type or amount of chemicals that are maintained on site, please submit revised documents (electronically) within 30 days of the change.
Eval Division: Los Angeles City Fire Department
Eval Program: HMRRP
Eval Source: CERS

Eval General Type: Other/Unknown
Eval Date: 11-29-2018
Violations Found: No
Eval Type: Other, not routine, done by local agency
Eval Notes: Violations cleared, submittal accepted
Eval Division: Los Angeles City Fire Department
Eval Program: HMRRP
Eval Source: CERS

Eval General Type: Compliance Evaluation Inspection
Eval Date: 09-19-2018
Violations Found: Yes
Eval Type: Routine done by local agency
Eval Notes: Guevork Markarian, Owner
Eval Division: Los Angeles County Fire Department
Eval Program: HW

Map ID
Direction
Distance
Elevation

MAP FINDINGS

Site

Database(s)

EDR ID Number
EPA ID Number

KARLOS AUTO REPAIR (Continued)

S113120932

Eval Source: CERS

Eval General Type: Compliance Evaluation Inspection
Eval Date: 10-05-2015
Violations Found: No
Eval Type: Routine done by local agency
Eval Notes: GUEVORK MARKARIAN
Eval Division: Los Angeles County Fire Department
Eval Program: HW
Eval Source: CERS

Eval General Type: Other/Unknown
Eval Date: 10-10-2018
Violations Found: No
Eval Type: Other, not routine, done by local agency
Eval Notes: Not reported
Eval Division: Los Angeles County Fire Department
Eval Program: HW
Eval Source: CERS

Eval General Type: Compliance Evaluation Inspection
Eval Date: 10-30-2018
Violations Found: Yes
Eval Type: Routine done by local agency
Eval Notes: Inspection Report Consent to enter, inspect and take photographs was given by: Guevork Markarian Documents uploaded to CERS were reviewed and field verified. The following is a list items that need to be corrected: 1. Update your facility information through CERS for the current year (2018). 2. Update your hazardous materials inventory per the new Cal EPA reporting requirements. 3. Oxygen and acetylene noted at time of inspection. Add these items to your hazardous materials inventory. NOTE: The LAMC, Sections (L.A.M.C. SECTIONS 57.105.1.4; 57.120.3; 57.121.2 and 57.121.2.1.) requires business that store, uses or handle hazardous materials in the City of Los Angeles to obtain a Consolidated Permit from the Los Angeles Fire Department CUPA. To receive a Consolidated Permit you must satisfy the following requirement: **** Annual submission of a hazardous materials business plan to CERS by March 1 of every year. Please remember that any change in inventory [Truncated]

Eval Division: Los Angeles City Fire Department
Eval Program: HMRRP
Eval Source: CERS

Affiliation:

Affiliation Type Desc: CUPA District
Entity Name: Los Angeles City Fire Department
Entity Title: Not reported
Affiliation Address: 200 North Main Street, Room 1780
Affiliation City: Los Angeles
Affiliation State: CA
Affiliation Country: Not reported
Affiliation Zip: 90012
Affiliation Phone: (213) 978-3680

Affiliation Type Desc: Environmental Contact
Entity Name: FRIENDLY AUTO CLINIC
Entity Title: Not reported

Map ID
Direction
Distance
Elevation

MAP FINDINGS

Site

Database(s)

EDR ID Number
EPA ID Number

KARLOS AUTO REPAIR (Continued)

S113120932

Affiliation Address: 1020 VINE
Affiliation City: LOS ANGELES
Affiliation State: CA
Affiliation Country: Not reported
Affiliation Zip: 90038
Affiliation Phone: Not reported

Affiliation Type Desc: Identification Signer
Entity Name: Guevork Markarian
Entity Title: PRESIDENT
Affiliation Address: Not reported
Affiliation City: Not reported
Affiliation State: Not reported
Affiliation Country: Not reported
Affiliation Zip: Not reported
Affiliation Phone: Not reported

Affiliation Type Desc: Legal Owner
Entity Name: HAROLD HONG
Entity Title: Not reported
Affiliation Address: 1325 OBERLIN DR
Affiliation City: GLENDALE
Affiliation State: CA
Affiliation Country: United States
Affiliation Zip: 91205
Affiliation Phone: (213) 810-4633

Affiliation Type Desc: Parent Corporation
Entity Name: FRIENDLY AUTO CLINIC INC
Entity Title: Not reported
Affiliation Address: Not reported
Affiliation City: Not reported
Affiliation State: Not reported
Affiliation Country: Not reported
Affiliation Zip: Not reported
Affiliation Phone: Not reported

Affiliation Type Desc: Property Owner
Entity Name: HAROLD HONG
Entity Title: Not reported
Affiliation Address: 1325 OBERLIN DR
Affiliation City: GLENDALE
Affiliation State: CA
Affiliation Country: United States
Affiliation Zip: 91205
Affiliation Phone: (213) 810-4633

Affiliation Type Desc: Facility Mailing Address
Entity Name: Mailing Address
Entity Title: Not reported
Affiliation Address: 1020 N VINE ST
Affiliation City: LOS ANGELES
Affiliation State: CA
Affiliation Country: Not reported
Affiliation Zip: 90038-2713
Affiliation Phone: Not reported

Map ID
Direction
Distance
Elevation

MAP FINDINGS

Site

Database(s)

EDR ID Number
EPA ID Number

KARLOS AUTO REPAIR (Continued)

S113120932

Affiliation Type Desc: Operator
Entity Name: GUEVORK MARKARIAN
Entity Title: Not reported
Affiliation Address: Not reported
Affiliation City: Not reported
Affiliation State: Not reported
Affiliation Country: Not reported
Affiliation Zip: Not reported
Affiliation Phone: (818) 921-5607

Affiliation Type Desc: Document Preparer
Entity Name: Guevork Markarian
Entity Title: Not reported
Affiliation Address: Not reported
Affiliation City: Not reported
Affiliation State: Not reported
Affiliation Country: Not reported
Affiliation Zip: Not reported
Affiliation Phone: Not reported

HWTS:

Name: KARLOS AUTO REPAIR
Address: 1020 N VINE ST
Address 2: Not reported
City,State,Zip: LOS ANGELES, CA 90038
EPA ID: CAL000256151
Inactive Date: 06/30/2003
Create Date: 07/19/2002
Last Act Date: 03/28/2005
Mailing Name: Not reported
Mailing Address: 1020 N VINE ST
Mailing Address 2: Not reported
Mailing City,State,Zip: LOS ANGELES, CA 90038
Owner Name: MIKE MIKAELIAN
Owner Address: 1020 N VINE ST
Owner Address 2: Not reported
Owner City,State,Zip: LOS ANGELES, CA 90038
Contact Name: MIKE MIKAELIAN - OWNER
Contact Address: 1020 N VINE ST
Contact Address 2: Not reported
City,State,Zip: LOS ANGELES, CA 90038

NAICS:

EPA ID: CAL000256151
Create Date: 2002-07-19 13:35:06
NAICS Code: 811111
NAICS Description: General Automotive Repair
Issued EPA ID Date: 2002-07-19 13:35:06
Inactive Date: 2003-06-30 00:00:00
Facility Name: KARLOS AUTO REPAIR
Facility Address: 1020 N VINE ST
Facility Address 2: Not reported
Facility City: LOS ANGELES
Facility County: 19
Facility State: CA
Facility Zip: 90038

Map ID
Direction
Distance
Elevation

MAP FINDINGS

Site

Database(s)

EDR ID Number
EPA ID Number

X182
SSE
1/8-1/4
0.222 mi.
1171 ft.

FRIENDLY AUTO CLINIC
1020 VINE ST
LOS ANGELES, CA 90038

RCRA NonGen / NLR **1024829556**
CAL000362981

Site 2 of 8 in cluster X

Relative:
Lower

RCRA NonGen / NLR:

Actual:
300 ft.

Date form received by agency: 2011-04-18 00:00:00.0
Facility name: FRIENDLY AUTO CLINIC
Facility address: 1020 VINE ST
LOS ANGELES, CA 90038-2713
EPA ID: CAL000362981
Contact: GUEVORK MARKARIAN
Contact address: 12939 WELBY WAY
NORTH HOLLYWOOD, CA 91606-0000
Contact country: Not reported
Contact telephone: 323-461-3415
Contact email: FRIENDLYACL@GMAIL.COM
EPA Region: 09
Classification: Non-Generator
Description: Handler: Non-Generators do not presently generate hazardous waste

Owner/Operator Summary:

Owner/operator name: GUEVORK MARKARIAN
Owner/operator address: 1020 VINE ST
LOS ANGELES, CA 90038
Owner/operator country: Not reported
Owner/operator telephone: 323-461-3415
Owner/operator email: Not reported
Owner/operator fax: Not reported
Owner/operator extension: Not reported
Legal status: Other
Owner/Operator Type: Owner
Owner/Op start date: Not reported
Owner/Op end date: Not reported

Owner/operator name: GUEVORK MARKARIAN
Owner/operator address: 12939 WELBY WAY
NORTH HOLLYWOOD, CA 91606
Owner/operator country: Not reported
Owner/operator telephone: 323-461-3415
Owner/operator email: Not reported
Owner/operator fax: Not reported
Owner/operator extension: Not reported
Legal status: Other
Owner/Operator Type: Operator
Owner/Op start date: Not reported
Owner/Op end date: Not reported

Handler Activities Summary:

U.S. importer of hazardous waste: No
Mixed waste (haz. and radioactive): No
Recycler of hazardous waste: No
Transporter of hazardous waste: No
Treater, storer or disposer of HW: No
Underground injection activity: No
On-site burner exemption: No
Furnace exemption: No

Map ID
Direction
Distance
Elevation

MAP FINDINGS

Site

Database(s)

EDR ID Number
EPA ID Number

FRIENDLY AUTO CLINIC (Continued)

1024829556

Used oil fuel burner: No
Used oil processor: No
User oil refiner: No
Used oil fuel marketer to burner: No
Used oil Specification marketer: No
Used oil transfer facility: No
Used oil transporter: No

Violation Status: No violations found

U183
South
1/8-1/4
0.225 mi.
1188 ft.

QUIXOTE
1000 N CAHUENGA BLVD
LOS ANGELES, CA 90038
Site 7 of 7 in cluster U

RCRA NonGen / NLR **1024753209**
CAC002973021

Relative:
Lower

RCRA NonGen / NLR:

Actual:
296 ft.

Date form received by agency: 2018-07-27 00:00:00.0
Facility name: QUIXOTE
Facility address: 1000 N CAHUENGA BLVD
LOS ANGELES, CA 90038
EPA ID: CAC002973021
Contact: TOMMY WEBB
Contact address: 1000 N CAHUENGA BLVD
LOS ANGELES, CA 90038
Contact country: Not reported
Contact telephone: 818-970-1503
Contact email: ANGEL.BETANCOURT@SAFETY-KLEEN.COM
EPA Region: 09
Classification: Non-Generator
Description: Handler: Non-Generators do not presently generate hazardous waste

Owner/Operator Summary:

Owner/operator name: TOMMY WEBB
Owner/operator address: 1000 N CAHUENGA BLVD
LOS ANGELES, CA 90038
Owner/operator country: Not reported
Owner/operator telephone: 818-970-1503
Owner/operator email: Not reported
Owner/operator fax: Not reported
Owner/operator extension: Not reported
Legal status: Other
Owner/Operator Type: Owner
Owner/Op start date: Not reported
Owner/Op end date: Not reported

Owner/operator name: TOMMY WEBB
Owner/operator address: 1000 N CAHUENGA BLVD
LOS ANGELES, CA 90038
Owner/operator country: Not reported
Owner/operator telephone: 818-970-1503
Owner/operator email: Not reported
Owner/operator fax: Not reported
Owner/operator extension: Not reported
Legal status: Other
Owner/Operator Type: Operator
Owner/Op start date: Not reported
Owner/Op end date: Not reported

Map ID
Direction
Distance
Elevation

MAP FINDINGS

Site

Database(s)

EDR ID Number
EPA ID Number

QUIXOTE (Continued)

1024753209

Handler Activities Summary:

U.S. importer of hazardous waste: No
Mixed waste (haz. and radioactive): No
Recycler of hazardous waste: No
Transporter of hazardous waste: No
Treater, storer or disposer of HW: No
Underground injection activity: No
On-site burner exemption: No
Furnace exemption: No
Used oil fuel burner: No
Used oil processor: No
User oil refiner: No
Used oil fuel marketer to burner: No
Used oil Specification marketer: No
Used oil transfer facility: No
Used oil transporter: No

Violation Status: No violations found

R184 **BILL ROBERTSON AND SONS INC/HOLLYWOOD HONDA**
SW **6524 SANTA MONICA BLVD**
1/8-1/4 **LOS ANGELES, CA 90038**
0.231 mi.
1219 ft. **Site 18 of 21 in cluster R**

SWEEPS UST **S101584238**
CA FID UST **N/A**

Relative:
Lower

SWEEPS UST:

Actual:
300 ft.

Name: BARTOLOME FLUXA JR
Address: 6524 SANTA MONICA BLVD
City: LOS ANGELES
Status: Not reported
Comp Number: 4805
Number: Not reported
Board Of Equalization: Not reported
Referral Date: Not reported
Action Date: Not reported
Created Date: Not reported
Owner Tank Id: Not reported
SWRCB Tank Id: Not reported
Tank Status: Not reported
Capacity: Not reported
Active Date: Not reported
Tank Use: Not reported
STG: Not reported
Content: Not reported
Number Of Tanks: 0

Name: BILL ROBERTSON AND SONS INC/HOLLYWOOD HONDA
Address: 6524 SANTA MONICA BLVD
City: LOS ANGELES
Status: Not reported
Comp Number: 4807
Number: Not reported
Board Of Equalization: Not reported
Referral Date: Not reported
Action Date: Not reported
Created Date: Not reported
Owner Tank Id: Not reported
SWRCB Tank Id: Not reported

Map ID
Direction
Distance
Elevation

MAP FINDINGS

Site

Database(s)

EDR ID Number
EPA ID Number

BILL ROBERTSON AND SONS INC/HOLLYWOOD HONDA (Continued)

S101584238

Tank Status: Not reported
Capacity: Not reported
Active Date: Not reported
Tank Use: Not reported
STG: Not reported
Content: Not reported
Number Of Tanks: 0

CA FID UST:

Facility ID: 19009763
Regulated By: UTKNI
Regulated ID: Not reported
Cortese Code: Not reported
SIC Code: Not reported
Facility Phone: 2130000000
Mail To: Not reported
Mailing Address: 6524 SANTA MONICA BLVD
Mailing Address 2: Not reported
Mailing City,St,Zip: LOS ANGELES 900380000
Contact: Not reported
Contact Phone: Not reported
DUNs Number: Not reported
NPDES Number: Not reported
EPA ID: Not reported
Comments: Not reported
Status: Inactive

R185
SW
1/8-1/4
0.232 mi.
1225 ft.

6535 SANTA MONICA BLVD
LOS ANGELES, CA

Site 19 of 21 in cluster R

UST U004303843
N/A

Relative:
Lower
Actual:
302 ft.

LOS ANGELES UST:
Name: Not reported
Address: 6535 SANTA MONICA BLVD
City,State,Zip: LOS ANGELES, CA
Facility ID: Not reported
Last Run Date: 01/01/1900
Status: HISTORICAL

R186
SW
1/8-1/4
0.233 mi.
1228 ft.

BILL ROBERTSON & SONS, INC. DBA HONDA OF HOLLYWOOD
6522 SANTA MONICA BOULEVARD
HOLLYWOOD, CA 90038

Site 20 of 21 in cluster R

RCRA NonGen / NLR 1024752418
CAC002972223

Relative:
Lower
Actual:
300 ft.

RCRA NonGen / NLR:
Date form received by agency: 2018-07-23 00:00:00.0
Facility name: BILL ROBERTSON & SONS, INC. DBA HONDA OF HOLLYWOOD
Facility address: 6522 SANTA MONICA BOULEVARD
HOLLYWOOD, CA 90038
EPA ID: CAC002972223
Mailing address: 20555 DEVONSHIRE STREET #377
CHATSWORTH, CA 91311
Contact: DONALD ROBERTSON

Map ID
Direction
Distance
Elevation

MAP FINDINGS

Site

Database(s)

EDR ID Number
EPA ID Number

BILL ROBERTSON & SONS, INC. DBA HONDA OF HOLLYWOOD (Continued)

1024752418

Contact address: 20555 DEVONSHIRE STREET #377
CHATSWORTH, CA 91311
Contact country: Not reported
Contact telephone: 818-259-3871
Contact email: DONROBERTSON6564@GMAIL.COM
EPA Region: 09
Classification: Non-Generator
Description: Handler: Non-Generators do not presently generate hazardous waste

Owner/Operator Summary:

Owner/operator name: BILL ROBERTSON & SONS, INC.
Owner/operator address: 20555 DEVONSHIRE STREET #377
CHATSWORTH, CA 91311
Owner/operator country: Not reported
Owner/operator telephone: 818-259-3871
Owner/operator email: Not reported
Owner/operator fax: Not reported
Owner/operator extension: Not reported
Legal status: Other
Owner/Operator Type: Owner
Owner/Op start date: Not reported
Owner/Op end date: Not reported

Owner/operator name: DONALD ROBERTSON
Owner/operator address: 20555 DEVONSHIRE STREET #377
CHATSWORTH, CA 91311
Owner/operator country: Not reported
Owner/operator telephone: 818-259-3871
Owner/operator email: Not reported
Owner/operator fax: Not reported
Owner/operator extension: Not reported
Legal status: Other
Owner/Operator Type: Operator
Owner/Op start date: Not reported
Owner/Op end date: Not reported

Handler Activities Summary:

U.S. importer of hazardous waste: No
Mixed waste (haz. and radioactive): No
Recycler of hazardous waste: No
Transporter of hazardous waste: No
Treater, storer or disposer of HW: No
Underground injection activity: No
On-site burner exemption: No
Furnace exemption: No
Used oil fuel burner: No
Used oil processor: No
Used oil refiner: No
Used oil fuel marketer to burner: No
Used oil Specification marketer: No
Used oil transfer facility: No
Used oil transporter: No

Violation Status: No violations found

MAP FINDINGS

Map ID
Direction
Distance
Elevation

Site

Database(s)

EDR ID Number
EPA ID Number

R187
SW
1/8-1/4
0.233 mi.
1228 ft.

HONDA OF HOLLYWOOD
6522 SANTA MONICA BLVD
LOS ANGELES, CA 90038

Site 21 of 21 in cluster R

LUST **S121475790**
Cortese **N/A**
CERS

Relative:
Lower
Actual:
300 ft.

LUST:

Name: HONDA OF HOLLYWOOD
Address: 6522 SANTA MONICA BLVD
City,State,Zip: LOS ANGELES, CA 90038
Lead Agency: LOS ANGELES RWQCB (REGION 4)
Case Type: LUST Cleanup Site
Geo Track: http://geotracker.waterboards.ca.gov/profile_report.asp?global_id=T10000011279
Global Id: T10000011279
Latitude: 34.09046
Longitude: -118.33189
Status: Completed - Case Closed
Status Date: 04/30/2019
Case Worker: DMB
RB Case Number: 900380525
Local Agency: Not reported
File Location: Not reported
Local Case Number: Not reported
Potential Media Affect: Aquifer used for drinking water supply
Potential Contaminants of Concern: Gasoline
Site History: Not reported

LUST:

Global Id: T10000011279
Contact Type: Regional Board Caseworker
Contact Name: DAVID M. BJOSTAD
Organization Name: LOS ANGELES RWQCB (REGION 4)
Address: 320 W. 4th Street, Suite 200
City: Los Angeles
Email: dave.bjostad@waterboards.ca.gov
Phone Number: Not reported

LUST:

Global Id: T10000011279
Action Type: Other
Date: 02/08/2018
Action: Leak Began

Global Id: T10000011279
Action Type: RESPONSE
Date: 04/05/2018
Action: Other Report / Document

Global Id: T10000011279
Action Type: RESPONSE
Date: 10/15/2018
Action: Final Remedial Action Report / Corrective Action Report

Global Id: T10000011279
Action Type: RESPONSE
Date: 10/08/2018
Action: Request for Closure - Regulator Responded

Global Id: T10000011279

Map ID
Direction
Distance
Elevation

MAP FINDINGS

Site

Database(s)

EDR ID Number
EPA ID Number

HONDA OF HOLLYWOOD (Continued)

S121475790

Action Type: Other
Date: 02/08/2018
Action: Leak Discovery

Global Id: T10000011279
Action Type: REMEDIATION
Date: 08/20/2018
Action: Excavation

Global Id: T10000011279
Action Type: ENFORCEMENT
Date: 11/28/2018
Action: Technical Correspondence / Assistance / Other

Global Id: T10000011279
Action Type: ENFORCEMENT
Date: 02/08/2018
Action: Referral to Regional Board

Global Id: T10000011279
Action Type: ENFORCEMENT
Date: 03/06/2018
Action: Staff Letter

Global Id: T10000011279
Action Type: ENFORCEMENT
Date: 12/21/2018
Action: Notification - Preclosure

Global Id: T10000011279
Action Type: ENFORCEMENT
Date: 05/15/2018
Action: Staff Letter

Global Id: T10000011279
Action Type: Other
Date: 02/08/2018
Action: Leak Reported

Global Id: T10000011279
Action Type: ENFORCEMENT
Date: 04/29/2019
Action: Closure/No Further Action Letter

LUST:

Global Id: T10000011279
Status: Open - Active
Status Date: 02/08/2018

Global Id: T10000011279
Status: Open - Case Begin Date
Status Date: 02/08/2018

Global Id: T10000011279
Status: Open - Remediation
Status Date: 05/15/2018

Map ID
Direction
Distance
Elevation

MAP FINDINGS

Site

Database(s)

EDR ID Number
EPA ID Number

HONDA OF HOLLYWOOD (Continued)

S121475790

Global Id: T10000011279
Status: Completed - Case Closed
Status Date: 04/30/2019

CORTESE:

Name: HONDA OF HOLLYWOOD
Address: 6522 SANTA MONICA BLVD
City,State,Zip: LOS ANGELES, CA 90038
Region: CORTESE
Envirostor Id: Not reported
Global ID: T10000011279
Site/Facility Type: LUST CLEANUP SITE
Cleanup Status: COMPLETED - CASE CLOSED
Status Date: Not reported
Site Code: Not reported
Latitude: Not reported
Longitude: Not reported
Owner: Not reported
Enf Type: Not reported
Swat R: Not reported
Flag: active
Order No: Not reported
Waste Discharge System No: Not reported
Effective Date: Not reported
Region 2: Not reported
WID Id: Not reported
Solid Waste Id No: Not reported
Waste Management Uit Name: Not reported
File Name: Active Open

CERS:

Name: HONDA OF HOLLYWOOD
Address: 6522 SANTA MONICA BLVD
City,State,Zip: LOS ANGELES, CA 90038
Site ID: 433629
CERS ID: T10000011279
CERS Description: Leaking Underground Storage Tank Cleanup Site

Affiliation:

Affiliation Type Desc: Regional Board Caseworker
Entity Name: DAVID M. BJOSTAD - LOS ANGELES RWQCB (REGION 4)
Entity Title: Not reported
Affiliation Address: 320 W. 4th Street, Suite 200
Affiliation City: Los Angeles
Affiliation State: CA
Affiliation Country: Not reported
Affiliation Zip: Not reported
Affiliation Phone: Not reported

MAP FINDINGS

Map ID
Direction
Distance
Elevation

Site

Database(s)

EDR ID Number
EPA ID Number

Y188
NNW **1415 N CAHUENGA BLVD**
1/8-1/4 **HOLLYWOOD, CA**
0.234 mi.
1234 ft. **Site 1 of 2 in cluster Y**

UST **U004299837**
 N/A

Relative: **LOS ANGELES UST:**
Higher Name: Not reported
 Address: 1415 N CAHUENGA BLVD
Actual: City,State,Zip: HOLLYWOOD, CA
341 ft. Facility ID: Not reported
 Last Run Date: 01/01/1900
 Status: HISTORICAL

Y189
NNW **1414 COLE PLACE**
1/8-1/4 **HOLLYWOOD, CA**
0.238 mi.
1257 ft. **Site 2 of 2 in cluster Y**

UST **U004299834**
 N/A

Relative: **LOS ANGELES UST:**
Higher Name: Not reported
 Address: 1414 COLE PLACE
Actual: City,State,Zip: HOLLYWOOD, CA
341 ft. Facility ID: Not reported
 Last Run Date: 01/01/1900
 Status: HISTORICAL

Z190
NNE **MCDONALD'S**
1/8-1/4 **1413 N. VINE STREET**
0.241 mi. **HOLLYWOOD, CA 90028**
1271 ft. **Site 1 of 3 in cluster Z**

HAZMAT **S123519369**
CERS **N/A**

Relative: **LOS ANGELES HM:**
Higher Name: MCDONALD'S # 5149
Actual: Address: 1413 N VINE ST
341 ft. City,State,Zip: HOLLYWOOD, CA 90028
 Facility ID: FA0040485
 Last Run Date: 06/01/2019
 Status: ACTIVE

CERS:
Name: MCDONALD'S
Address: 1413 N. VINE STREET
City,State,Zip: HOLLYWOOD, CA 90028
Site ID: 424122
CERS ID: 10731214
CERS Description: Chemical Storage Facilities

Affiliation:
Affiliation Type Desc: Document Preparer
Entity Name: Heather New
Entity Title: Not reported
Affiliation Address: Not reported
Affiliation City: Not reported
Affiliation State: Not reported
Affiliation Country: Not reported

Map ID
Direction
Distance
Elevation

MAP FINDINGS

Site

Database(s)

EDR ID Number
EPA ID Number

MCDONALD'S (Continued)

S123519369

Affiliation Zip:	Not reported
Affiliation Phone:	Not reported
Affiliation Type Desc:	Environmental Contact
Entity Name:	Heather New
Entity Title:	Not reported
Affiliation Address:	1251 S Ridgeley Dr.
Affiliation City:	Los Angeles
Affiliation State:	CA
Affiliation Country:	Not reported
Affiliation Zip:	90019
Affiliation Phone:	Not reported
Affiliation Type Desc:	Facility Mailing Address
Entity Name:	Mailing Address
Entity Title:	Not reported
Affiliation Address:	1251 S Ridgeley Dr.
Affiliation City:	Los Angeles
Affiliation State:	CA
Affiliation Country:	Not reported
Affiliation Zip:	90019
Affiliation Phone:	Not reported
Affiliation Type Desc:	Property Owner
Entity Name:	Dome Entertainment Center, Inc. c/o Pacific Theatres
Entity Title:	Not reported
Affiliation Address:	120 N Robertson Blvd.
Affiliation City:	Los Angeles
Affiliation State:	CA
Affiliation Country:	United States
Affiliation Zip:	90048
Affiliation Phone:	(310) 855-3620
Affiliation Type Desc:	Parent Corporation
Entity Name:	McDonald's
Entity Title:	Not reported
Affiliation Address:	Not reported
Affiliation City:	Not reported
Affiliation State:	Not reported
Affiliation Country:	Not reported
Affiliation Zip:	Not reported
Affiliation Phone:	Not reported
Affiliation Type Desc:	CUPA District
Entity Name:	Los Angeles City Fire Department
Entity Title:	Not reported
Affiliation Address:	200 North Main Street, Room 1780
Affiliation City:	Los Angeles
Affiliation State:	CA
Affiliation Country:	Not reported
Affiliation Zip:	90012
Affiliation Phone:	(213) 978-3680
Affiliation Type Desc:	Identification Signer
Entity Name:	Heather New
Entity Title:	Owner
Affiliation Address:	Not reported

Map ID
 Direction
 Distance
 Elevation

MAP FINDINGS

Site

Database(s)

EDR ID Number
 EPA ID Number

MCDONALD'S (Continued)

S123519369

Affiliation City: Not reported
 Affiliation State: Not reported
 Affiliation Country: Not reported
 Affiliation Zip: Not reported
 Affiliation Phone: Not reported

Affiliation Type Desc: Operator
 Entity Name: Heather New
 Entity Title: Not reported
 Affiliation Address: Not reported
 Affiliation City: Not reported
 Affiliation State: Not reported
 Affiliation Country: Not reported
 Affiliation Zip: Not reported
 Affiliation Phone: (213) 215-4847

Affiliation Type Desc: Legal Owner
 Entity Name: S. Carol Massie, Inc.
 Entity Title: Not reported
 Affiliation Address: 1251 S Ridgeley Dr.
 Affiliation City: Los Angeles
 Affiliation State: CA
 Affiliation Country: United States
 Affiliation Zip: 90019
 Affiliation Phone: (213) 200-8017

X191
SSE
1/8-1/4
0.244 mi.
1289 ft.

DISTRIBUTION STATION #6
1007 VINE ST
LOS ANGELES, CA 90038
Site 3 of 8 in cluster X

HIST UST
CA FID UST
CERS

S101617398
N/A

Relative:
Lower
Actual:
298 ft.

HIST UST:
 Name: DISTRIBUTING STATION 6
 Address: 1007 VINE ST
 City,State,Zip: LOS ANGELES, CA 90038
 File Number: 000275F1
 URL: <http://geotracker.waterboards.ca.gov/ustpdfs/pdf/000275F1.pdf>
 Region: Not reported
 Facility ID: Not reported
 Facility Type: Not reported
 Other Type: Not reported
 Contact Name: Not reported
 Telephone: Not reported
 Owner Name: Not reported
 Owner Address: Not reported
 Owner City,St,Zip: Not reported
 Total Tanks: Not reported

Tank Num: Not reported
 Container Num: Not reported
 Year Installed: Not reported
 Tank Capacity: Not reported
 Tank Used for: Not reported
 Type of Fuel: Not reported
 Container Construction Thickness: Not reported
 Leak Detection: Not reported

Map ID
Direction
Distance
Elevation

MAP FINDINGS

Site

Database(s)

EDR ID Number
EPA ID Number

DISTRIBUTION STATION #6 (Continued)

S101617398

[Click here for Geo Tracker PDF:](#)

CA FID UST:

Facility ID: 19054310
Regulated By: UTKNI
Regulated ID: Not reported
Cortese Code: Not reported
SIC Code: Not reported
Facility Phone: 2130000000
Mail To: Not reported
Mailing Address: 1007 VINE ST
Mailing Address 2: Not reported
Mailing City,St,Zip: LOS ANGELES 900380000
Contact: Not reported
Contact Phone: Not reported
DUNs Number: Not reported
NPDES Number: Not reported
EPA ID: Not reported
Comments: Not reported
Status: Inactive

CERS:

Name: DISTRIBUTING STATION 6
Address: 1007 VINE ST
City,State,Zip: LOS ANGELES, CA 90038
Site ID: 111751
CERS ID: 10030183
CERS Description: Chemical Storage Facilities

Violations:

Site ID: 111751
Site Name: DISTRIBUTING STATION 6
Violation Date: 09-05-2019
Citation: HSC 6.95 25508(a)(1) - California Health and Safety Code, Chapter 6.95, Section(s) 25508(a)(1)
Violation Description: Failure to complete and electronically submit hazardous material inventory information for all reportable hazardous materials on site at or above reportable quantities.
Violation Notes: Review, update and resubmit the Hazardous Materials Inventory into CERS to include all hazardous material stored in a capacity greater than 55 gallons of liquid, 200 cubic feet of compressed gas or 500 pounds in weight of a solid. Please correct the following: Update battery electrolyte acid to 20 gallons, verify if Sulfur Hexafluoride (6 pounds) is still on site.
Violation Division: Los Angeles City Fire Department
Violation Program: HMRRP
Violation Source: CERS

Site ID: 111751
Site Name: DISTRIBUTING STATION 6
Violation Date: 09-05-2019
Citation: HSC 6.95 25508(a)(1) - California Health and Safety Code, Chapter 6.95, Section(s) 25508(a)(1)
Violation Description: Failure to complete and electronically submit a site map with all required content.
Violation Notes: Review, update and resubmit the site map in CERS to include the following required missing elements: add all adjacent streets -

Map ID
Direction
Distance
Elevation

MAP FINDINGS

Site

Database(s)

EDR ID Number
EPA ID Number

DISTRIBUTION STATION #6 (Continued)

S101617398

Romaine St. & Lillian Way. You can download detailed SITE MAP INSTRUCTIONS in the Hazardous Materials Business Plan (HMBP) Section using the following link
<https://www.lafd.org/fire-prevention/cupa/documents-forms>

Violation Division: Los Angeles City Fire Department
Violation Program: HMRRP
Violation Source: CERS

Site ID: 111751
Site Name: DISTRIBUTING STATION 6
Violation Date: 11-19-2013
Citation: HSC 6.11 25404.1 - California Health and Safety Code, Chapter 6.11, Section(s) 25404.1

Violation Description: Failure to obtain and/or maintain an active hazardous waste generator permit.

Violation Notes: Returned to compliance on 12/31/2013. FAILED TO PROVIDE A COPY OF THE CUPA PERMIT TO THIS OFFICE.

Violation Division: Los Angeles County Fire Department
Violation Program: HW
Violation Source: CERS

Evaluation:
Eval General Type: Compliance Evaluation Inspection
Eval Date: 09-05-2019
Violations Found: Yes
Eval Type: Routine done by local agency
Eval Notes: Consent to enter, inspect and take photographs was given by: Ramon Cadena The Business Activities, Owner/Operator Identification, Hazardous Materials Inventory, Site Map, Emergency Response/Contingency Plan and Employee Training Plan sections were reviewed in CERS and field verified. Review and correct any violations indicated previously in this report, on or before the COMPLY BY date associated with each violation. NOTE: The LAMC, Sections (L.A.M.C. SECTION 57.105.1.4; 57.120.3; 57.121.2 and 57.121.2.1.) requires businesses that store, use or handle hazardous materials in the City of Los Angeles to obtain a Consolidated Permit from the Los Angeles Fire Department CUPA **** Annual submission of a Hazardous Materials Business Plan into California Environmental Reporting System (CERS) is required between January 1 and March 1 of every year. Per L.A.M.C. 57.121.3.5, failure to submit the required hazardous material business plan (HMBP) information annually into CERS [Truncated]

Eval Division: Los Angeles City Fire Department
Eval Program: HMRRP
Eval Source: CERS

Eval General Type: Compliance Evaluation Inspection
Eval Date: 11-19-2013
Violations Found: Yes
Eval Type: Routine done by local agency
Eval Notes: INSPECTED BY MAURICIO N. FLOREZ CONSENT GIVEN BY DAVID GEERE
Eval Division: Los Angeles County Fire Department
Eval Program: HW
Eval Source: CERS

Eval General Type: Compliance Evaluation Inspection
Eval Date: 11-19-2013
Violations Found: No

Map ID
Direction
Distance
Elevation

MAP FINDINGS

Site

Database(s)

EDR ID Number
EPA ID Number

DISTRIBUTION STATION #6 (Continued)

S101617398

Eval Type: Routine done by local agency
Eval Notes: Not reported
Eval Division: Los Angeles County Fire Department
Eval Program: HW
Eval Source: CERS

Eval General Type: Compliance Evaluation Inspection
Eval Date: 05-26-2016
Violations Found: No
Eval Type: Routine done by local agency
Eval Notes: On site for routine hazardous materials and business emergency plan inspection. Consent to enter and inspect was given by (UNMANNED SITE). HAZMATs VERIFIED THROUGH CERS WHICH WAS SUBMITTED ON (5/26/2016). INSPECTION DONE AS PER INSTRUCTED BY SUPERVISOR AND CUPA MANAGER. Observed the facility and inspected hazardous materials storage. Annual employee safety training records were maintained. The facility is responsible for identifying all hazardous materials, to include hazardous wastes, which are above disclosure thresholds. If there is a change in the type or amount of chemicals that are maintained on site, please submit revised documents (electronically) within 30 days of the change.
Eval Division: Los Angeles City Fire Department
Eval Program: HMRRP
Eval Source: CERS

Eval General Type: Compliance Evaluation Inspection
Eval Date: 04-02-2018
Violations Found: No
Eval Type: Routine done by local agency
Eval Notes: David Geere, Industrial Hygienist
Eval Division: Los Angeles County Fire Department
Eval Program: HW
Eval Source: CERS

Eval General Type: Other/Unknown
Eval Date: 04-25-2019
Violations Found: No
Eval Type: Other, not routine, done by local agency
Eval Notes: CERS SUBMITTAL ACCEPTED 4/25/19
Eval Division: Los Angeles City Fire Department
Eval Program: HMRRP
Eval Source: CERS

Enforcement Action:
Site ID: 111751
Site Name: DISTRIBUTING STATION 6
Site Address: 1007 VINE ST
Site City: LOS ANGELES
Site Zip: 90038
Enf Action Date: 11-19-2013
Enf Action Type: Notice of Violation (Unified Program)
Enf Action Description: Notice of Violation Issued by the Inspector at the Time of Inspection
Enf Action Notes: Not reported
Enf Action Division: Los Angeles County Fire Department
Enf Action Program: HW
Enf Action Source: CERS

Map ID
Direction
Distance
Elevation

MAP FINDINGS

Site

Database(s)

EDR ID Number
EPA ID Number

DISTRIBUTION STATION #6 (Continued)

S101617398

Coordinates:

Site ID: 111751
Facility Name: DISTRIBUTING STATION 6
Env Int Type Code: HMBP
Program ID: 10030183
Coord Name: Not reported
Ref Point Type Desc: Unknown
Latitude: 34.089077
Longitude: -118.326675

Affiliation:

Affiliation Type Desc: Operator
Entity Name: Los Angeles Department of Water and Power
Entity Title: Not reported
Affiliation Address: Not reported
Affiliation City: Not reported
Affiliation State: Not reported
Affiliation Country: Not reported
Affiliation Zip: Not reported
Affiliation Phone: (213) 367-0403

Affiliation Type Desc: Parent Corporation
Entity Name: Los Angeles Department of Water and Power
Entity Title: Not reported
Affiliation Address: Not reported
Affiliation City: Not reported
Affiliation State: Not reported
Affiliation Country: Not reported
Affiliation Zip: Not reported
Affiliation Phone: Not reported

Affiliation Type Desc: Legal Owner
Entity Name: Los Angeles Department of Water and Power
Entity Title: Not reported
Affiliation Address: 111 North Hope Street, Room 1050
Affiliation City: Los Angeles
Affiliation State: CA
Affiliation Country: United States
Affiliation Zip: 90012
Affiliation Phone: (213) 367-0403

Affiliation Type Desc: Property Owner
Entity Name: Los Angeles Department of Water and Power
Entity Title: Not reported
Affiliation Address: 111 North Hope Street, Room 1050
Affiliation City: Los Angeles
Affiliation State: CA
Affiliation Country: United States
Affiliation Zip: 90012
Affiliation Phone: (213) 367-0403

Affiliation Type Desc: CUPA District
Entity Name: Los Angeles City Fire Department
Entity Title: Not reported
Affiliation Address: 200 North Main Street, Room 1780
Affiliation City: Los Angeles

Map ID
Direction
Distance
Elevation

MAP FINDINGS

Site

Database(s)

EDR ID Number
EPA ID Number

DISTRIBUTION STATION #6 (Continued)

S101617398

Affiliation State: CA
Affiliation Country: Not reported
Affiliation Zip: 90012
Affiliation Phone: (213) 978-3680

Affiliation Type Desc: Facility Mailing Address
Entity Name: Mailing Address
Entity Title: Not reported
Affiliation Address: 111 North Hope Street, Room 1050
Affiliation City: Los Angeles
Affiliation State: CA
Affiliation Country: Not reported
Affiliation Zip: 90012
Affiliation Phone: Not reported

Affiliation Type Desc: Environmental Contact
Entity Name: Gareth Howell
Entity Title: Not reported
Affiliation Address: 111 North Hope Street, Room 1050
Affiliation City: Los Angeles
Affiliation State: CA
Affiliation Country: Not reported
Affiliation Zip: 90012
Affiliation Phone: Not reported

X192
SSE
1/8-1/4
0.244 mi.
1289 ft.

LOS ANGELES DEPT OF WATER AND POWER DS-6
1007 VINE ST
HOLLYWOOD, CA 90038
Site 4 of 8 in cluster X

RCRA-SQG 1025882543
CAR000144519

Relative:
Lower
Actual:
298 ft.

RCRA-SQG:
Date form received by agency: 2003-05-09 00:00:00.0
Facility name: LOS ANGELES DEPT OF WATER AND POWER DS-6
Facility address: 1007 VINE ST
HOLLYWOOD, CA 90038
EPA ID: CAR000144519
Mailing address: 111 N HOPE ST, ROOM 1050
LOS ANGELES, CA 90012
Contact: MARK SEDLACEK
Contact address: 111 N HOPE ST, ROOM 1050
LOS ANGELES, CA 90012
Contact country: US
Contact telephone: 213-367-0403
Contact email: Not reported
EPA Region: 09
Classification: Small Small Quantity Generator
Description: Handler: generates more than 100 and less than 1000 kg of hazardous waste during any calendar month and accumulates less than 6000 kg of hazardous waste at any time; or generates 100 kg or less of hazardous waste during any calendar month, and accumulates more than 1000 kg of hazardous waste at any time

Owner/Operator Summary:
Owner/operator name: LA DEPT OF WATER AND POWER
Owner/operator address: Not reported

Map ID
Direction
Distance
Elevation

MAP FINDINGS

Site

Database(s)

EDR ID Number
EPA ID Number

LOS ANGELES DEPT OF WATER AND POWER DS-6 (Continued)

1025882543

Owner/operator country: Not reported
US
Owner/operator telephone: Not reported
Owner/operator email: Not reported
Owner/operator fax: Not reported
Owner/operator extension: Not reported
Legal status: Municipal
Owner/Operator Type: Operator
Owner/Op start date: 1923-08-15 00:00:00.
Owner/Op end date: Not reported

Owner/operator name: LA DEPT OF WATER AND POWER
Owner/operator address: Not reported
Not reported

Owner/operator country: US
Owner/operator telephone: Not reported
Owner/operator email: Not reported
Owner/operator fax: Not reported
Owner/operator extension: Not reported
Legal status: Municipal
Owner/Operator Type: Owner
Owner/Op start date: 1923-08-15 00:00:00.
Owner/Op end date: Not reported

Handler Activities Summary:

U.S. importer of hazardous waste: No
Mixed waste (haz. and radioactive): No
Recycler of hazardous waste: No
Transporter of hazardous waste: No
Treater, storer or disposer of HW: No
Underground injection activity: No
On-site burner exemption: No
Furnace exemption: No
Used oil fuel burner: No
Used oil processor: No
User oil refiner: No
Used oil fuel marketer to burner: No
Used oil Specification marketer: No
Used oil transfer facility: No
Used oil transporter: No

Historical Generators:

Date form received by agency: 2003-05-09 00:00:00.0
Site name: LOS ANGELES DEPT OF WATER AND POWER DS-6
Classification: Small Quantity Generator

Hazardous Waste Summary:

. Waste code: D008
. Waste name: LEAD

Violation Status: No violations found

MAP FINDINGS

Map ID
 Direction
 Distance
 Elevation

Site

Database(s)

EDR ID Number
 EPA ID Number

X193 **LA DWP - DISTRIBUTION STATION - 6**
SSE **1007 N VINE ST**
1/8-1/4 **LOS ANGELES, CA 90038**
0.244 mi.
1289 ft. **Site 5 of 8 in cluster X**

HAZMAT **S123546819**
 N/A

Relative: **LOS ANGELES HM:**
Lower Name: LA DWP - DISTRIBUTION STATION - 6
 Address: 1007 N VINE ST
Actual: City,State,Zip: LOS ANGELES, CA 90038
298 ft. Facility ID: FA0017041
 Last Run Date: 06/01/2019
 Status: ACTIVE

X194 **DISTRIBUTION STATION 6**
SSE **1007 VINE ST**
1/8-1/4 **LOS ANGELES, CA 90038**
0.244 mi.
1289 ft. **Site 6 of 8 in cluster X**

HIST UST **U001561476**
 N/A

Relative: **HIST UST:**
Lower Name: DISTRIBUTION STATION 6
Actual: Address: 1007 VINE ST
298 ft. City,State,Zip: LOS ANGELES, CA 90038
 File Number: Not reported
 URL: Not reported
 Region: STATE
 Facility ID: 00000064821
 Facility Type: Other
 Other Type: WATER/ELECTRIC UTILI
 Contact Name: JOHN GONZALEZ
 Telephone: 2134815399
 Owner Name: DEPARTMENT OF WATER AND POWER
 Owner Address: 111 N. HOPE STREET
 Owner City,St,Zip: LOS ANGELES, CA 90012
 Total Tanks: 0003

 Tank Num: 001
 Container Num: 0072/OIL S
 Year Installed: 1927
 Tank Capacity: 00004000
 Tank Used for: PRODUCT
 Type of Fuel: Not reported
 Container Construction Thickness: Not reported
 Leak Detection: None

 Tank Num: 002
 Container Num: 0072/OIL S
 Year Installed: 1927
 Tank Capacity: 00004000
 Tank Used for: PRODUCT
 Type of Fuel: Not reported
 Container Construction Thickness: Not reported
 Leak Detection: None

 Tank Num: 003
 Container Num: 0073/SUMP
 Year Installed: 1924
 Tank Capacity: 00002150
 Tank Used for: PRODUCT

Map ID
Direction
Distance
Elevation

MAP FINDINGS

Site

Database(s)

EDR ID Number
EPA ID Number

DISTRIBUTION STATION 6 (Continued)

U001561476

Type of Fuel: Not reported
Container Construction Thickness: Not reported
Leak Detection: None

X195
SSE
1/8-1/4
0.244 mi.
1289 ft.

LADWP DS-6
1007 VINE STREET
LOS ANGELES, CA 90038
Site 7 of 8 in cluster X

RCRA NonGen / NLR **1025861024**
CAC003041702

Relative:
Lower

RCRA NonGen / NLR:

Actual:
298 ft.

Date form received by agency: 2019-11-04 00:00:00.0
Facility name: LADWP DS-6
Facility address: 1007 VINE STREET
LOS ANGELES, CA 90038
EPA ID: CAC003041702
Mailing address: 111 NORTH HOPE STREET ROOM 1050
LOS ANGELES, CA 90012
Contact: VANGIE PARAGAS
Contact address: 111 NORTH HOPE STREET ROOM 1050
LOS ANGELES, CA 90012
Contact country: Not reported
Contact telephone: 213-367-4062
Contact email: VANGIE.PARAGAS@LADWP.COM
EPA Region: 09
Classification: Non-Generator
Description: Handler: Non-Generators do not presently generate hazardous waste

Owner/Operator Summary:

Owner/operator name: MARK SEDLACEK
Owner/operator address: 111 NORTH HOPE STREET ROOM 1050
LOS ANGELES, CA 90012
Owner/operator country: Not reported
Owner/operator telephone: 213-367-0403
Owner/operator email: Not reported
Owner/operator fax: Not reported
Owner/operator extension: Not reported
Legal status: Other
Owner/Operator Type: Owner
Owner/Op start date: Not reported
Owner/Op end date: Not reported

Owner/operator name: VANGIE PARAGAS
Owner/operator address: 111 NORTH HOPE STREET ROOM 1050
LOS ANGELES, CA 90012
Owner/operator country: Not reported
Owner/operator telephone: 213-367-4062
Owner/operator email: Not reported
Owner/operator fax: Not reported
Owner/operator extension: Not reported
Legal status: Other
Owner/Operator Type: Operator
Owner/Op start date: Not reported
Owner/Op end date: Not reported

Handler Activities Summary:

U.S. importer of hazardous waste: No

Map ID
Direction
Distance
Elevation

MAP FINDINGS

Site

Database(s)

EDR ID Number
EPA ID Number

LADWP DS-6 (Continued)

1025861024

Mixed waste (haz. and radioactive): Not reported
Recycler of hazardous waste: No
Transporter of hazardous waste: No
Treater, storer or disposer of HW: No
Underground injection activity: No
On-site burner exemption: No
Furnace exemption: No
Used oil fuel burner: No
Used oil processor: No
Used oil refiner: No
Used oil fuel marketer to burner: No
Used oil Specification marketer: No
Used oil transfer facility: No
Used oil transporter: No

Violation Status: No violations found

AA196
ESE
1/8-1/4
0.245 mi.
1295 ft.

HOLLYWOOD FOREIGN CAR SERVICE
6177 W SANTA MONICA BLVD
LOS ANGELES, CA 90038
Site 1 of 4 in cluster AA

UST U004307053
N/A

Relative:
Lower
Actual:
309 ft.

LOS ANGELES UST:
Name: HOLLYWOOD FOREIGN CAR SERVICE
Address: 6177 W SANTA MONICA BLVD
City,State,Zip: LOS ANGELES, CA 90038
Facility ID: FA0028756
Last Run Date: 06/03/2019
Status: INACTIVE

AA197
ESE
1/8-1/4
0.245 mi.
1295 ft.

JACK RENTS
6177 SANTA MONICA BLVD
LOS ANGELES, CA 90038
Site 2 of 4 in cluster AA

SWEEPS UST S101617402
CA FID UST N/A

Relative:
Lower
Actual:
309 ft.

SWEEPS UST:
Name: JACK RENTS
Address: 6177 SANTA MONICA BLVD
City: LOS ANGELES
Status: Active
Comp Number: 112
Number: 9
Board Of Equalization: 44-010973
Referral Date: 01-15-93
Action Date: 03-10-94
Created Date: 02-29-88
Owner Tank Id: Not reported
SWRCB Tank Id: 19-050-000112-000001
Tank Status: A
Capacity: 5000
Active Date: 04-20-88
Tank Use: M.V. FUEL
STG: P
Content: REG UNLEADED
Number Of Tanks: 1

Map ID
Direction
Distance
Elevation

MAP FINDINGS

Site

Database(s)

EDR ID Number
EPA ID Number

JACK RENTS (Continued)

S101617402

CA FID UST:
Facility ID: 19040087
Regulated By: UTNKA
Regulated ID: 00003045
Cortese Code: Not reported
SIC Code: Not reported
Facility Phone: 2134646119
Mail To: Not reported
Mailing Address: 1855 S BRAND BLVD
Mailing Address 2: Not reported
Mailing City,St,Zip: LOS ANGELES 900380000
Contact: Not reported
Contact Phone: Not reported
DUNs Number: Not reported
NPDES Number: Not reported
EPA ID: Not reported
Comments: Not reported
Status: Active

AA198
ESE
1/8-1/4
0.245 mi.
1295 ft.

JACK RENTS
6177 SANTA MONICA BL
LOS ANGELES, CA 90038
Site 3 of 4 in cluster AA

HIST UST **U001561485**
N/A

Relative:
Lower
Actual:
309 ft.

HIST UST:
Name: JACK RENTS
Address: 6177 SANTA MONICA BL
City,State,Zip: LOS ANGELES, CA 90038
File Number: 00026195
URL: <http://geotracker.waterboards.ca.gov/ustpdfs/pdf/00026195.pdf>
Region: STATE
Facility ID: 00000003045
Facility Type: Other
Other Type: EQUIP & TRUCK RENTAL
Contact Name: BILL SHEPPARD
Telephone: 2134646119
Owner Name: ACME RENTAL
Owner Address: 1855 S BRANO BL
Owner City,St,Zip: GLENDALE, CA 91204
Total Tanks: 0001

Tank Num: 001
Container Num: 1
Year Installed: Not reported
Tank Capacity: 00005000
Tank Used for: PRODUCT
Type of Fuel: UNLEADED
Container Construction Thickness: Not reported
Leak Detection: Stock Inventor

Click here for Geo Tracker PDF:

MAP FINDINGS

Map ID			EDR ID Number
Direction			EPA ID Number
Distance			
Elevation	Site	Database(s)	

AA199 ESE 1/8-1/4 0.245 mi. 1295 ft.	HOLLYWOOD FOREIGN CAR SERVICE 6177 W SANTA MONICA BLVD LOS ANGELES, CA 90038 Site 4 of 4 in cluster AA Relative: LOS ANGELES HM: Lower Name: HOLLYWOOD FOREIGN CAR SERVICE Address: 6177 W SANTA MONICA BLVD City,State,Zip: LOS ANGELES, CA 90038 Facility ID: FA0028756 Last Run Date: 06/01/2019 Status: INACTIVE	HAZMAT S123549989 N/A	
---	--	--	--

200 NE 1/8-1/4 0.247 mi. 1305 ft.	6240 DE LONGPRE AVE LOS ANGELES, CA Relative: LOS ANGELES UST: Higher Name: Not reported Address: 6240 DE LONGPRE AVE City,State,Zip: LOS ANGELES, CA Facility ID: Not reported Last Run Date: 01/01/1900 Status: HISTORICAL	UST U004303710 N/A	
--	--	---	--

AB201 WSW 1/8-1/4 0.248 mi. 1307 ft.	ED LEAVITT & CO 6561 W SANTA MONICA BLVD LOS ANGELES, CA 90038 Site 1 of 3 in cluster AB Relative: LOS ANGELES HM: Lower Name: ED LEAVITT & CO Address: 6561 W SANTA MONICA BLVD City,State,Zip: LOS ANGELES, CA 90038 Facility ID: FA0009030 Last Run Date: 06/01/2019 Status: INACTIVE	HAZMAT S123544382 N/A	
---	--	--	--

W202 SSW 1/8-1/4 0.248 mi. 1309 ft.	TELEVISION CENTER, INC. 6300 & 6311 ROMAINE STREET LOS ANGELES, CA 90038 Site 2 of 2 in cluster W Relative: CPS-SLIC: Lower Name: TELEVISION CENTER, INC. Address: 6300 & 6311 ROMAINE STREET City,State,Zip: LOS ANGELES, CA 90038 Region: STATE Facility Status: Open - Site Assessment Status Date: 11/01/2018 Global Id: T10000012268 Lead Agency: LOS ANGELES RWQCB (REGION 4)	CPS-SLIC CERS S123185279 N/A	
--	---	---	--

Map ID
Direction
Distance
Elevation

MAP FINDINGS

Site

Database(s)

EDR ID Number
EPA ID Number

TELEVISION CENTER, INC. (Continued)

S123185279

Lead Agency Case Number: Not reported
Latitude: 34.08907
Longitude: -118.32934
Case Type: Cleanup Program Site
Case Worker: CH
Local Agency: Not reported
RB Case Number: 1440
File Location: Not reported
Potential Media Affected: Not reported
Potential Contaminants of Concern: Dichloroethene (DCE), Trichloroethylene (TCE)
Site History: Not reported

[Click here to access the California GeoTracker records for this facility:](#)

CERS:

Name: TELEVISION CENTER, INC.
Address: 6300 & 6311 ROMAINE STREET
City,State,Zip: LOS ANGELES, CA 90038
Site ID: 444989
CERS ID: T10000012268
CERS Description: Cleanup Program Site

Affiliation:

Affiliation Type Desc: Regional Board Caseworker
Entity Name: CHRISTINA HUMPHREYS - LOS ANGELES RWQCB (REGION 4)
Entity Title: Not reported
Affiliation Address: 320 West 4th Street, Suite 200
Affiliation City: LOS ANGELES
Affiliation State: CA
Affiliation Country: Not reported
Affiliation Zip: Not reported
Affiliation Phone: 2135766697

Z203
NNE
1/8-1/4
0.248 mi.
1310 ft.

FROMEX ONE-HOUR PHOTO - HOLLYWOOD
1412 N VINE ST
LOS ANGELES, CA 90028
Site 2 of 3 in cluster Z

HAZMAT **S123542298**
N/A

Relative:
Higher
Actual:
341 ft.

LOS ANGELES HM:
Name: FROMEX ONE-HOUR PHOTO - HOLLYWOOD
Address: 1412 N VINE ST
City,State,Zip: LOS ANGELES, CA 90028
Facility ID: FA0003019
Last Run Date: 06/01/2019
Status: INACTIVE

Map ID
 Direction
 Distance
 Elevation

MAP FINDINGS

Site

Database(s)

EDR ID Number
 EPA ID Number

Z204
NNE
1/8-1/4
0.248 mi.
1310 ft.

FROMEX ONE HR PHOTO HOLLYWOOD
1412 VINE ST
HOLLYWOOD, CA 90028

RCRA-SQG 1000818591
FINDS CAD983644733
ECHO

Site 3 of 3 in cluster Z

Relative:
Higher

RCRA-SQG:

Actual:
341 ft.

Date form received by agency: 1992-08-04 00:00:00.0
 Facility name: FROMEX ONE HR PHOTO HOLLYWOOD
 Facility address: 1412 VINE ST
 HOLLYWOOD, CA 90028
 EPA ID: CAD983644733
 Mailing address: VINE ST
 HOLLYWOOD, CA 90028
 Contact: GISELA ECKHARDT
 Contact address: 1412 VINE ST
 HOLLYWOOD, CA 90028
 Contact country: US
 Contact telephone: 310-456-8485
 Contact email: Not reported
 EPA Region: 09
 Classification: Small Small Quantity Generator
 Description: Handler: generates more than 100 and less than 1000 kg of hazardous waste during any calendar month and accumulates less than 6000 kg of hazardous waste at any time; or generates 100 kg or less of hazardous waste during any calendar month, and accumulates more than 1000 kg of hazardous waste at any time

Owner/Operator Summary:

Owner/operator name: RAVENROCK INC
 Owner/operator address: 20737 COOL OAK WY
 MALIBU, CA 90265
 Owner/operator country: Not reported
 Owner/operator telephone: 310-456-8485
 Owner/operator email: Not reported
 Owner/operator fax: Not reported
 Owner/operator extension: Not reported
 Legal status: Private
 Owner/Operator Type: Owner
 Owner/Op start date: Not reported
 Owner/Op end date: Not reported

Handler Activities Summary:

U.S. importer of hazardous waste: No
 Mixed waste (haz. and radioactive): No
 Recycler of hazardous waste: No
 Transporter of hazardous waste: No
 Treater, storer or disposer of HW: No
 Underground injection activity: No
 On-site burner exemption: No
 Furnace exemption: No
 Used oil fuel burner: No
 Used oil processor: No
 User oil refiner: No
 Used oil fuel marketer to burner: No
 Used oil Specification marketer: No
 Used oil transfer facility: No
 Used oil transporter: No

Map ID
 Direction
 Distance
 Elevation

MAP FINDINGS

Site

Database(s)

EDR ID Number
 EPA ID Number

FROMEX ONE HR PHOTO HOLLYWOOD (Continued)

1000818591

Violation Status: No violations found

FINDS:

Registry ID: 110002882195

Click Here:

Environmental Interest/Information System:

California Hazardous Waste Tracking System - Datamart (HWTS-DATAMART) provides California with information on hazardous waste shipments for generators, transporters, and treatment, storage, and disposal facilities.

RCRAInfo is a national information system that supports the Resource Conservation and Recovery Act (RCRA) program through the tracking of events and activities related to facilities that generate, transport, and treat, store, or dispose of hazardous waste. RCRAInfo allows RCRA program staff to track the notification, permit, compliance, and corrective action activities required under RCRA.

[Click this hyperlink](#) while viewing on your computer to access additional FINDS: detail in the EDR Site Report.

ECHO:

Envid: 1000818591
 Registry ID: 110002882195
 DFR URL: <http://echo.epa.gov/detailed-facility-report?fid=110002882195>
 Name: FROMEX ONE HR PHOTO HOLLYWOOD
 Address: 1412 VINE ST
 City,State,Zip: HOLLYWOOD, CA 90028

X205 VINE AUTO PROTECH
SSE 1000 VINE ST N
1/4-1/2 LOS ANGELES, CA 90038
0.252 mi.
1329 ft.

LUST S101307375
Cortese N/A
HIST CORTESE
CERS

Site 8 of 8 in cluster X

Relative:
Lower
Actual:
298 ft.

LUST:

Name: VINE AUTO PROTECH
 Address: 1000 VINE ST N
 City,State,Zip: LOS ANGELES, CA 90038
 Lead Agency: LOS ANGELES RWQCB (REGION 4)
 Case Type: LUST Cleanup Site
 Geo Track: http://geotracker.waterboards.ca.gov/profile_report.asp?global_id=T0603700935
 Global Id: T0603700935
 Latitude: 34.0888856
 Longitude: -118.3265039
 Status: Completed - Case Closed
 Status Date: 07/07/1999
 Case Worker: WXT
 RB Case Number: 900380252
 Local Agency: LOS ANGELES, CITY OF
 File Location: Not reported
 Local Case Number: Not reported
 Potential Media Affect: Aquifer used for drinking water supply
 Potential Contaminants of Concern: Waste Oil / Motor / Hydraulic / Lubricating
 Site History: Not reported

LUST:

Global Id: T0603700935
 Contact Type: Local Agency Caseworker

Map ID
Direction
Distance
Elevation

MAP FINDINGS

Site

Database(s)

EDR ID Number
EPA ID Number

VINE AUTO PROTECH (Continued)

S101307375

Contact Name: ELOY LUNA
Organization Name: LOS ANGELES, CITY OF
Address: 200 North Main Street, Suite 1780
City: LOS ANGELES
Email: eloy.luna@lacity.org
Phone Number: Not reported

Global Id: T0603700935
Contact Type: Regional Board Caseworker
Contact Name: WEIXING TONG
Organization Name: LOS ANGELES RWQCB (REGION 4)
Address: Not reported
City: R4 UNKNOWN
Email: wtong@waterboards.ca.gov
Phone Number: Not reported

LUST:
Global Id: T0603700935
Action Type: Other
Date: 12/15/1992
Action: Leak Discovery

Global Id: T0603700935
Action Type: Other
Date: 04/23/1993
Action: Leak Reported

LUST:
Global Id: T0603700935
Status: Open - Case Begin Date
Status Date: 12/15/1992

Global Id: T0603700935
Status: Open - Site Assessment
Status Date: 03/15/1993

Global Id: T0603700935
Status: Open - Site Assessment
Status Date: 07/12/1996

Global Id: T0603700935
Status: Open - Remediation
Status Date: 02/16/1999

Global Id: T0603700935
Status: Completed - Case Closed
Status Date: 07/07/1999

LUST REG 4:
Region: 4
Regional Board: 04
County: Los Angeles
Facility Id: 900380252
Status: Case Closed
Substance: Waste Oil

Map ID
Direction
Distance
Elevation

MAP FINDINGS

Site

Database(s)

EDR ID Number
EPA ID Number

VINE AUTO PROTECH (Continued)

S101307375

Substance Quantity: Not reported
Local Case No: Not reported
Case Type: Groundwater
Abatement Method Used at the Site: Remove Free Product
Global ID: T0603700935
W Global ID: Not reported
Staff: WXT
Local Agency: 19050
Cross Street: SANTA MONICA BLVD
Enforcement Type: Not reported
Date Leak Discovered: 12/15/1992
Date Leak First Reported: 4/23/1993
Date Leak Record Entered: 7/15/1993
Date Confirmation Began: Not reported
Date Leak Stopped: Not reported
Date Case Last Changed on Database: 8/6/1999
Date the Case was Closed: 7/7/1999
How Leak Discovered: Tank Closure
How Leak Stopped: Not reported
Cause of Leak: UNK
Leak Source: UNK
Operator: Not reported
Water System: Not reported
Well Name: Not reported
Approx. Dist To Production Well (ft): 9215.966579123137309360251193
Source of Cleanup Funding: UNK
Preliminary Site Assessment Workplan Submitted: 3/15/1993
Preliminary Site Assessment Began: Not reported
Pollution Characterization Began: 7/12/1996
Remediation Plan Submitted: 2/16/1999
Remedial Action Underway: Not reported
Post Remedial Action Monitoring Began: Not reported
Enforcement Action Date: Not reported
Historical Max MTBE Date: Not reported
Hist Max MTBE Conc in Groundwater: Not reported
Hist Max MTBE Conc in Soil: Not reported
Significant Interim Remedial Action Taken: Yes
GW Qualifier: Not reported
Soil Qualifier: Not reported
Organization: Not reported
Owner Contact: Not reported
Responsible Party: VINE AUTO PROTECH
RP Address: 5624 FULCHER AVE, N. HOLLYWOOD, CA 91601
Program: LUST
Lat/Long: 34.0888856 / -1
Local Agency Staff: PEJ
Beneficial Use: Not reported
Priority: LOP/HIGH - ADMINISTRATIVE (CLOSURE/SB2004/ENFORCEMENT)
Cleanup Fund Id: Not reported
Suspended: Not reported
Assigned Name: Not reported
Summary: 01/06/99 - 2ND SEMI-ANNUAL 1998 GW MON RPT; 02/16/99 - SOIL
REMEDATION WORKPLAN; 6/10/99 SOIL REMEDIATION AND 3RD SEMI-ANNUAL GW
MON RPT 1999

CORTESE:

Name: VINE AUTO PROTECH

Map ID
Direction
Distance
Elevation

MAP FINDINGS

Site

Database(s)

EDR ID Number
EPA ID Number

VINE AUTO PROTECH (Continued)

S101307375

Address: 1000 VINE ST N
City,State,Zip: LOS ANGELES, CA 90038
Region: CORTESE
Envirostor Id: Not reported
Global ID: T0603700935
Site/Facility Type: LUST CLEANUP SITE
Cleanup Status: COMPLETED - CASE CLOSED
Status Date: Not reported
Site Code: Not reported
Latitude: Not reported
Longitude: Not reported
Owner: Not reported
Enf Type: Not reported
Swat R: Not reported
Flag: active
Order No: Not reported
Waste Discharge System No: Not reported
Effective Date: Not reported
Region 2: Not reported
WID Id: Not reported
Solid Waste Id No: Not reported
Waste Management Uit Name: Not reported
File Name: Active Open

HIST CORTESE:

edr_fname: VINE AUTO PROTECH
edr_fadd1: 1000 VINE
City,State,Zip: LOS ANGELES, CA
Region: CORTESE
Facility County Code: 19
Reg By: LTNKA
Reg Id: 900380252

CERS:

Name: VINE AUTO PROTECH
Address: 1000 VINE ST N
City,State,Zip: LOS ANGELES, CA 90038
Site ID: 200931
CERS ID: T0603700935
CERS Description: Leaking Underground Storage Tank Cleanup Site

Affiliation:

Affiliation Type Desc: Regional Board Caseworker
Entity Name: WEIXING TONG - LOS ANGELES RWQCB (REGION 4)
Entity Title: Not reported
Affiliation Address: Not reported
Affiliation City: R4 UNKNOWN
Affiliation State: CA
Affiliation Country: Not reported
Affiliation Zip: Not reported
Affiliation Phone: Not reported

Affiliation Type Desc: Local Agency Caseworker
Entity Name: ELOY LUNA - LOS ANGELES, CITY OF
Entity Title: Not reported
Affiliation Address: 200 North Main Street, Suite 1780
Affiliation City: LOS ANGELES

Map ID
Direction
Distance
Elevation

MAP FINDINGS

Site

Database(s)

EDR ID Number
EPA ID Number

VINE AUTO PROTECH (Continued)

S101307375

Affiliation State: CA
Affiliation Country: Not reported
Affiliation Zip: Not reported
Affiliation Phone: Not reported

206
West
1/4-1/2
0.287 mi.
1515 ft.

BOYLES-SNYDER CO., INC.
6610 LEXINGTON AVENUE
LOS ANGELES, CA 90038

ENVIROSTOR S103959168
LA Co. Site Mitigation N/A

Relative:
Lower

ENVIROSTOR:

Actual:
310 ft.

Name: BOYLES-SNYDER CO., INC.
Address: 6610 LEXINGTON AVENUE
City,State,Zip: LOS ANGELES, CA 90038
Facility ID: 71002430
Status: Refer: Other Agency
Status Date: Not reported
Site Code: Not reported
Site Type: Tiered Permit
Site Type Detailed: Tiered Permit
Acres: Not reported
NPL: NO
Regulatory Agencies: NONE SPECIFIED
Lead Agency: NONE SPECIFIED
Program Manager: Not reported
Supervisor: Not reported
Division Branch: Cleanup Chatsworth
Assembly: 50
Senate: 26
Special Program: Not reported
Restricted Use: NO
Site Mgmt Req: NONE SPECIFIED
Funding: Not reported
Latitude: 34.09255
Longitude: -118.3335
APN: NONE SPECIFIED
Past Use: NONE SPECIFIED
Potential COC: NONE SPECIFIED
Confirmed COC: NONE SPECIFIED
Potential Description: NONE SPECIFIED
Alias Name: CAD049363591
Alias Type: EPA Identification Number
Alias Name: 110002647672
Alias Type: EPA (FRS #)
Alias Name: 71002430
Alias Type: Envirostor ID Number

Completed Info:

Completed Area Name: Not reported
Completed Sub Area Name: Not reported
Completed Document Type: Not reported
Completed Date: Not reported
Comments: Not reported

Future Area Name: Not reported
Future Sub Area Name: Not reported

Map ID
Direction
Distance
Elevation

MAP FINDINGS

Site

Database(s)

EDR ID Number
EPA ID Number

BOYLES-SNYDER CO., INC. (Continued)

S103959168

Future Document Type: Not reported
Future Due Date: Not reported
Schedule Area Name: Not reported
Schedule Sub Area Name: Not reported
Schedule Document Type: Not reported
Schedule Due Date: Not reported
Schedule Revised Date: Not reported

LA Co. Site Mitigation:

Name: BOYLES-SNYDER CO
Address: 6610 LEXINGTON AVE
City,State,Zip: LOS ANGELES, CA 90038
Facility ID: Not reported
Status: Not reported
Site ID: SD0000474
Jurisdiction: State
Case ID: RO0001474
Abated: Yes
Assigned To: Not reported
Entered Date: 10/13/2011
Abated Date: Not reported

AB207 LIGHTING STRIKES INC
WSW 6601 SANTA MONICA BLVD
1/4-1/2 LOS ANGELES, CA 90038
0.291 mi.
1534 ft.

LUST 1000243397
HIST CORTESE N/A

Site 2 of 3 in cluster AB

Relative:
Lower
Actual:
304 ft.

LUST:
Name: LIGHTING STRIKES INC
Address: 6601 SANTA MONICA BLVD
City,State,Zip: LOS ANGELES, CA 90038
Lead Agency: LOS ANGELES RWQCB (REGION 4)
Case Type: LUST Cleanup Site
Geo Track: http://geotracker.waterboards.ca.gov/profile_report.asp?global_id=T0603700915
Global Id: T0603700915
Latitude: 34.0907794
Longitude: -118.3332512
Status: Completed - Case Closed
Status Date: 05/14/1999
Case Worker: DPP
RB Case Number: 900380043
Local Agency: LOS ANGELES, CITY OF
File Location: Not reported
Local Case Number: Not reported
Potential Media Affect: Aquifer used for drinking water supply
Potential Contaminants of Concern: Gasoline
Site History: Not reported

LUST:
Global Id: T0603700915
Contact Type: Regional Board Caseworker
Contact Name: DANIEL PIROTTON
Organization Name: LOS ANGELES RWQCB (REGION 4)
Address: Not reported
City: R4 UNKNOWN
Email: dpirotton@waterboards.ca.gov
Phone Number: 2135766714

Map ID
Direction
Distance
Elevation

MAP FINDINGS

Site

Database(s)

EDR ID Number
EPA ID Number

LIGHTING STRIKES INC (Continued)

1000243397

Global Id: T0603700915
Contact Type: Local Agency Caseworker
Contact Name: ELOY LUNA
Organization Name: LOS ANGELES, CITY OF
Address: 200 North Main Street, Suite 1780
City: LOS ANGELES
Email: eloy.luna@lacity.org
Phone Number: Not reported

LUST:

Global Id: T0603700915
Action Type: ENFORCEMENT
Date: 06/24/1998
Action: * Historical Enforcement

Global Id: T0603700915
Action Type: Other
Date: 06/17/1985
Action: Leak Reported

LUST:

Global Id: T0603700915
Status: Open - Case Begin Date
Status Date: 06/17/1985

Global Id: T0603700915
Status: Open - Site Assessment
Status Date: 09/19/1997

Global Id: T0603700915
Status: Open - Site Assessment
Status Date: 09/29/1997

Global Id: T0603700915
Status: Open - Site Assessment
Status Date: 11/07/1997

Global Id: T0603700915
Status: Completed - Case Closed
Status Date: 05/14/1999

HIST CORTESE:

edr_fname: LIGHTING STRIKES INC
edr_fadd1: 6601 SANTA MONICA
City,State,Zip: LOS ANGELES, CA 91713
Region: CORTESE
Facility County Code: 19
Reg By: LTNKA
Reg Id: 900380043

Map ID
 Direction
 Distance
 Elevation

MAP FINDINGS

Site

Database(s)

EDR ID Number
 EPA ID Number

AB208
WSW
1/4-1/2
0.291 mi.
1534 ft.

LIGHTING STRIKES INC
6601 SANTA MONICA BLVD
LOS ANGELES, CA 90038

Site 3 of 3 in cluster AB

LUST **S103281951**
Cortese **N/A**
CERS

Relative:
Lower
Actual:
304 ft.

Relative: LUST REG 4:
 Region: 4
 Regional Board: 04
 County: Los Angeles
 Facility Id: 900380043
 Status: Case Closed
 Substance: Gasoline
 Substance Quantity: Not reported
 Local Case No: Not reported
 Case Type: Groundwater
 Abatement Method Used at the Site: Remove Free Product
 Global ID: T0603700915
 W Global ID: Not reported
 Staff: DP
 Local Agency: 19050
 Cross Street: SEAWARD
 Enforcement Type: EF
 Date Leak Discovered: Not reported
 Date Leak First Reported: 6/17/1985
 Date Leak Record Entered: 12/31/1986
 Date Confirmation Began: 9/19/1997
 Date Leak Stopped: Not reported
 Date Case Last Changed on Database: 7/14/1999
 Date the Case was Closed: 5/14/1999
 How Leak Discovered: Not reported
 How Leak Stopped: Not reported
 Cause of Leak: UNK
 Leak Source: UNK
 Operator: Not reported
 Water System: Not reported
 Well Name: Not reported
 Approx. Dist To Production Well (ft): 11150.803090035473875871534907
 Source of Cleanup Funding: UNK
 Preliminary Site Assessment Workplan Submitted: 9/19/1997
 Preliminary Site Assessment Began: 9/29/1997
 Pollution Characterization Began: 11/7/1997
 Remediation Plan Submitted: Not reported
 Remedial Action Underway: Not reported
 Post Remedial Action Monitoring Began: Not reported
 Enforcement Action Date: 6/24/1998
 Historical Max MTBE Date: Not reported
 Hist Max MTBE Conc in Groundwater: Not reported
 Hist Max MTBE Conc in Soil: Not reported
 Significant Interim Remedial Action Taken: Not reported
 GW Qualifier: Not reported
 Soil Qualifier: Not reported
 Organization: Not reported
 Owner Contact: Not reported
 Responsible Party: CROSBY, HEAFY, ROACH & MAY
 RP Address: 700 S. FLOWER ST., STE. 2200, LOS ANGELES, CA 90017
 Program: LUST
 Lat/Long: 34.0907794 / -1
 Local Agency Staff: PEJ

Map ID
Direction
Distance
Elevation

MAP FINDINGS

Site

Database(s)

EDR ID Number
EPA ID Number

LIGHTING STRIKES INC (Continued)

S103281951

Beneficial Use: Not reported
Priority: LOP/HIGH - KNOWN HEALTH/SAFETY/ENVIRONMENTAL IMPACT
Cleanup Fund Id: Not reported
Suspended: Not reported
Assigned Name: Not reported
Summary: 7/14/99 GW WELL ABANDONMENT REPORT

CORTESE:

Name: LIGHTING STRIKES INC
Address: 6601 SANTA MONICA BLVD
City,State,Zip: LOS ANGELES, CA 90038
Region: CORTESE
Envirostor Id: Not reported
Global ID: T0603700915
Site/Facility Type: LUST CLEANUP SITE
Cleanup Status: COMPLETED - CASE CLOSED
Status Date: Not reported
Site Code: Not reported
Latitude: Not reported
Longitude: Not reported
Owner: Not reported
Enf Type: Not reported
Swat R: Not reported
Flag: active
Order No: Not reported
Waste Discharge System No: Not reported
Effective Date: Not reported
Region 2: Not reported
WID Id: Not reported
Solid Waste Id No: Not reported
Waste Management Uit Name: Not reported
File Name: Active Open

CERS:

Name: LIGHTING STRIKES INC
Address: 6601 SANTA MONICA BLVD
City,State,Zip: LOS ANGELES, CA 90038
Site ID: 253018
CERS ID: T0603700915
CERS Description: Leaking Underground Storage Tank Cleanup Site

Affiliation:

Affiliation Type Desc: Regional Board Caseworker
Entity Name: DANIEL PIROTTON - LOS ANGELES RWQCB (REGION 4)
Entity Title: Not reported
Affiliation Address: Not reported
Affiliation City: R4 UNKNOWN
Affiliation State: CA
Affiliation Country: Not reported
Affiliation Zip: Not reported
Affiliation Phone: 2135766714

Affiliation Type Desc: Local Agency Caseworker
Entity Name: ELOY LUNA - LOS ANGELES, CITY OF
Entity Title: Not reported
Affiliation Address: 200 North Main Street, Suite 1780
Affiliation City: LOS ANGELES

Map ID
Direction
Distance
Elevation

MAP FINDINGS

Site

Database(s)

EDR ID Number
EPA ID Number

LIGHTING STRIKES INC (Continued)

S103281951

Affiliation State: CA
Affiliation Country: Not reported
Affiliation Zip: Not reported
Affiliation Phone: Not reported

209
ESE
1/4-1/2
0.302 mi.
1595 ft.

**SANTA MONICA HOLDINGS
6150 SANTA MONICA BLVD
LOS ANGELES, CA 90038**

**ENVIROSTOR S106797551
LA Co. Site Mitigation N/A**

**Relative:
Lower
Actual:
309 ft.**

ENVIROSTOR:
Name: SANTA MONICA HOLDINGS
Address: 6150 SANTA MONICA BL.
City,State,Zip: LOS ANGELES, CA 90038
Facility ID: 19000032
Status: Refer: 1248 Local Agency
Status Date: 04/09/2001
Site Code: Not reported
Site Type: Evaluation
Site Type Detailed: Evaluation
Acres: Not reported
NPL: NO
Regulatory Agencies: NONE SPECIFIED
Lead Agency: NONE SPECIFIED
Program Manager: Not reported
Supervisor: Referred - Not Assigned
Division Branch: Cleanup Cypress
Assembly: 50
Senate: 26
Special Program: Not reported
Restricted Use: NO
Site Mgmt Req: NONE SPECIFIED
Funding: Not Applicable
Latitude: 34.09045
Longitude: -118.3233
APN: NONE SPECIFIED
Past Use: NONE SPECIFIED
Potential COC: NONE SPECIFIED
Confirmed COC: NONE SPECIFIED
Potential Description: NONE SPECIFIED
Alias Name: 19000032
Alias Type: Envirostor ID Number

Completed Info:
Completed Area Name: PROJECT WIDE
Completed Sub Area Name: Not reported
Completed Document Type: SB 1248 Notification
Completed Date: 04/09/2001
Comments: Not reported

Future Area Name: Not reported
Future Sub Area Name: Not reported
Future Document Type: Not reported
Future Due Date: Not reported
Schedule Area Name: Not reported
Schedule Sub Area Name: Not reported

Map ID
Direction
Distance
Elevation

MAP FINDINGS

Site

Database(s)

EDR ID Number
EPA ID Number

SANTA MONICA HOLDINGS (Continued)

S106797551

Schedule Document Type: Not reported
Schedule Due Date: Not reported
Schedule Revised Date: Not reported

LA Co. Site Mitigation:

Name: SANTA MONICA HOLDINGS
Address: 6150 SANTA MONICA BLVD
City,State,Zip: LOS ANGELES, CA 90038
Facility ID: Not reported
Status: Not reported
Site ID: SD0010017
Jurisdiction: State
Case ID: RO0000528
Abated: Yes
Assigned To: Don Thompson
Entered Date: 05/11/2004
Abated Date: 03/20/2002

210
South
1/4-1/2
0.310 mi.
1636 ft.

VINE STREET ELEMENTARY SCHOOL ADDITION
955 NORTH VINE STREET
LOS ANGELES, CA 90038

ENVIROSTOR **S118756581**
SCH **N/A**

Relative:
Lower
Actual:
295 ft.

ENVIROSTOR:
Name: VINE STREET ELEMENTARY SCHOOL ADDITION
Address: 955 NORTH VINE STREET
City,State,Zip: LOS ANGELES, CA 90038
Facility ID: 19820060
Status: No Action Required
Status Date: 11/21/2001
Site Code: 304308
Site Type: School Investigation
Site Type Detailed: School
Acres: Not reported
NPL: NO
Regulatory Agencies: SMBRP
Lead Agency: SMBRP
Program Manager: Not reported
Supervisor: Javier Hinojosa
Division Branch: Southern California Schools & Brownfields Outreach
Assembly: 50
Senate: 26
Special Program: Not reported
Restricted Use: NO
Site Mgmt Req: NONE SPECIFIED
Funding: School District
Latitude: 34.08953
Longitude: -118.3272
APN: 5533018900
Past Use: * EDUCATIONAL SERVICES
Potential COC: NONE SPECIFIED No Contaminants found
Confirmed COC: NONE SPECIFIED
Potential Description: NMA
Alias Name: LAUSD -VINE STREET ES ADDITION
Alias Type: Alternate Name
Alias Name: LOS ANGELES UNIFIED SCHOOL DISTRICT

Map ID
Direction
Distance
Elevation

MAP FINDINGS

Site

Database(s)

EDR ID Number
EPA ID Number

VINE STREET ELEMENTARY SCHOOL ADDITION (Continued)

S118756581

Alias Type: Alternate Name
Alias Name: VINE STREET ELEMENTARY SCHOOL ADDITION
Alias Type: Alternate Name
Alias Name: 5533018900
Alias Type: APN
Alias Name: 304308
Alias Type: Project Code (Site Code)
Alias Name: 19820060
Alias Type: Envirostor ID Number

Completed Info:

Completed Area Name: PROJECT WIDE
Completed Sub Area Name: Not reported
Completed Document Type: Other Report
Completed Date: 12/18/2001
Comments: Phase1 Final

Completed Area Name: PROJECT WIDE
Completed Sub Area Name: Not reported
Completed Document Type: Environmental Oversight Agreement
Completed Date: 02/10/2000
Comments: Not reported

Completed Area Name: PROJECT WIDE
Completed Sub Area Name: Not reported
Completed Document Type: Cost Recovery Closeout Memo
Completed Date: 03/04/2002
Comments: Not reported

Future Area Name: Not reported
Future Sub Area Name: Not reported
Future Document Type: Not reported
Future Due Date: Not reported
Schedule Area Name: Not reported
Schedule Sub Area Name: Not reported
Schedule Document Type: Not reported
Schedule Due Date: Not reported
Schedule Revised Date: Not reported

SCH:

Name: VINE STREET ELEMENTARY SCHOOL ADDITION
Address: 955 NORTH VINE STREET
City,State,Zip: LOS ANGELES, CA 90038
Facility ID: 19820060
Site Type: School Investigation
Site Type Detail: School
Site Mgmt. Req.: NONE SPECIFIED
Acres: Not reported
National Priorities List: NO
Cleanup Oversight Agencies: SMBRP
Lead Agency: SMBRP
Lead Agency Description: DTSC - Site Cleanup Program
Project Manager: Not reported
Supervisor: Javier Hinojosa
Division Branch: Southern California Schools & Brownfields Outreach
Site Code: 304308

Map ID
Direction
Distance
Elevation

MAP FINDINGS

Site

Database(s)

EDR ID Number
EPA ID Number

VINE STREET ELEMENTARY SCHOOL ADDITION (Continued)

S118756581

Assembly: 50
Senate: 26
Special Program Status: Not reported
Status: No Action Required
Status Date: 11/21/2001
Restricted Use: NO
Funding: School District
Latitude: 34.08953
Longitude: -118.3272
APN: 5533018900
Past Use: * EDUCATIONAL SERVICES
Potential COC: NONE SPECIFIED, No Contaminants found
Confirmed COC: NONE SPECIFIED
Potential Description: NMA
Alias Name: LAUSD -VINE STREET ES ADDITION
Alias Type: Alternate Name
Alias Name: LOS ANGELES UNIFIED SCHOOL DISTRICT
Alias Type: Alternate Name
Alias Name: VINE STREET ELEMENTARY SCHOOL ADDITION
Alias Type: Alternate Name
Alias Name: 5533018900
Alias Type: APN
Alias Name: 304308
Alias Type: Project Code (Site Code)
Alias Name: 19820060
Alias Type: Envirostor ID Number

Completed Info:

Completed Area Name: PROJECT WIDE
Completed Sub Area Name: Not reported
Completed Document Type: Other Report
Completed Date: 12/18/2001
Comments: Phase1 Final

Completed Area Name: PROJECT WIDE
Completed Sub Area Name: Not reported
Completed Document Type: Environmental Oversight Agreement
Completed Date: 02/10/2000
Comments: Not reported

Completed Area Name: PROJECT WIDE
Completed Sub Area Name: Not reported
Completed Document Type: Cost Recovery Closeout Memo
Completed Date: 03/04/2002
Comments: Not reported

Future Area Name: Not reported
Future Sub Area Name: Not reported
Future Document Type: Not reported
Future Due Date: Not reported
Schedule Area Name: Not reported
Schedule Sub Area Name: Not reported
Schedule Document Type: Not reported
Schedule Due Date: Not reported
Schedule Revised Date: Not reported

Map ID
Direction
Distance
Elevation

MAP FINDINGS

Site

Database(s)

EDR ID Number
EPA ID Number

AC211 **ONE HOUR PHOTO AVE**
ESE **6115 SANTA MONICA BLVD # C**
1/4-1/2 **LOS ANGELES, CA 90038**
0.328 mi.
1732 ft. **Site 1 of 3 in cluster AC**

LUST **S105126339**
CERS HAZ WASTE **N/A**
HIST CORTESE
CERS

Relative:
Lower
Actual:
313 ft.

LUST:
Name: SHELL STATION/AL-SAL OIL CO #8
Address: 6115 SANTA MONICA BLVD
City,State,Zip: HOLLYWOOD, CA 90038
Lead Agency: LOS ANGELES RWQCB (REGION 4)
Case Type: LUST Cleanup Site
Geo Track: http://geotracker.waterboards.ca.gov/profile_report.asp?global_id=T0603700918
Global Id: T0603700918
Latitude: 34.0908035
Longitude: -118.3227048
Status: Completed - Case Closed
Status Date: 07/01/2009
Case Worker: DPP
RB Case Number: 900380070
Local Agency: LOS ANGELES, CITY OF
File Location: Regional Board
Local Case Number: Not reported
Potential Media Affect: Aquifer used for drinking water supply
Potential Contaminants of Concern: Gasoline
Site History: Not reported

LUST:
Global Id: T0603700918
Contact Type: Regional Board Caseworker
Contact Name: DANIEL PIROTTON
Organization Name: LOS ANGELES RWQCB (REGION 4)
Address: Not reported
City: R4 UNKNOWN
Email: dpirotton@waterboards.ca.gov
Phone Number: 2135766714

Global Id: T0603700918
Contact Type: Local Agency Caseworker
Contact Name: ELOY LUNA
Organization Name: LOS ANGELES, CITY OF
Address: 200 North Main Street, Suite 1780
City: LOS ANGELES
Email: eloy.luna@lacity.org
Phone Number: Not reported

LUST:
Global Id: T0603700918
Action Type: RESPONSE
Date: 06/28/2002
Action: Other Report / Document

Global Id: T0603700918
Action Type: RESPONSE
Date: 04/15/2002
Action: Monitoring Report - Quarterly

Global Id: T0603700918
Action Type: RESPONSE

Map ID
Direction
Distance
Elevation

MAP FINDINGS

Site

Database(s)

EDR ID Number
EPA ID Number

ONE HOUR PHOTO AVE (Continued)

S105126339

Date: 07/15/2002
Action: Monitoring Report - Quarterly

Global Id: T0603700918
Action Type: RESPONSE
Date: 10/15/2002
Action: Monitoring Report - Quarterly

Global Id: T0603700918
Action Type: RESPONSE
Date: 01/15/2003
Action: Monitoring Report - Quarterly

Global Id: T0603700918
Action Type: RESPONSE
Date: 04/15/2003
Action: Monitoring Report - Quarterly

Global Id: T0603700918
Action Type: RESPONSE
Date: 10/15/2003
Action: Monitoring Report - Quarterly

Global Id: T0603700918
Action Type: RESPONSE
Date: 01/15/2004
Action: Monitoring Report - Quarterly

Global Id: T0603700918
Action Type: RESPONSE
Date: 04/15/2004
Action: Monitoring Report - Quarterly

Global Id: T0603700918
Action Type: RESPONSE
Date: 10/15/2004
Action: Monitoring Report - Quarterly

Global Id: T0603700918
Action Type: RESPONSE
Date: 07/15/2005
Action: Monitoring Report - Quarterly

Global Id: T0603700918
Action Type: ENFORCEMENT
Date: 10/17/2001
Action: Staff Letter

Global Id: T0603700918
Action Type: RESPONSE
Date: 04/15/2005
Action: Monitoring Report - Quarterly

Global Id: T0603700918
Action Type: REMEDIATION
Date: 06/01/2007
Action: Soil Vapor Extraction (SVE)

Map ID
Direction
Distance
Elevation

MAP FINDINGS

Site

Database(s)

EDR ID Number
EPA ID Number

ONE HOUR PHOTO AVE (Continued)

S105126339

Global Id:	T0603700918
Action Type:	RESPONSE
Date:	01/15/2006
Action:	Monitoring Report - Quarterly
Global Id:	T0603700918
Action Type:	RESPONSE
Date:	10/15/2005
Action:	Monitoring Report - Quarterly
Global Id:	T0603700918
Action Type:	RESPONSE
Date:	01/15/2005
Action:	Monitoring Report - Quarterly
Global Id:	T0603700918
Action Type:	Other
Date:	01/30/1987
Action:	Leak Reported
Global Id:	T0603700918
Action Type:	RESPONSE
Date:	01/15/2007
Action:	Monitoring Report - Quarterly
Global Id:	T0603700918
Action Type:	RESPONSE
Date:	07/15/2006
Action:	Monitoring Report - Quarterly
Global Id:	T0603700918
Action Type:	RESPONSE
Date:	04/15/2006
Action:	Monitoring Report - Quarterly
Global Id:	T0603700918
Action Type:	RESPONSE
Date:	01/15/2008
Action:	Monitoring Report - Quarterly
Global Id:	T0603700918
Action Type:	RESPONSE
Date:	04/15/2007
Action:	Monitoring Report - Quarterly
Global Id:	T0603700918
Action Type:	ENFORCEMENT
Date:	06/12/2009
Action:	Notification - Preclosure
Global Id:	T0603700918
Action Type:	ENFORCEMENT
Date:	07/01/2009
Action:	Closure/No Further Action Letter
Global Id:	T0603700918
Action Type:	ENFORCEMENT

Map ID
Direction
Distance
Elevation

MAP FINDINGS

Site

Database(s)

EDR ID Number
EPA ID Number

ONE HOUR PHOTO AVE (Continued)

S105126339

Date: 06/15/2009
Action: Staff Letter

Global Id: T0603700918
Action Type: RESPONSE
Date: 09/04/2008
Action: Other Workplan

Global Id: T0603700918
Action Type: RESPONSE
Date: 07/15/2007
Action: Monitoring Report - Quarterly

Global Id: T0603700918
Action Type: RESPONSE
Date: 10/15/2007
Action: Monitoring Report - Quarterly

Global Id: T0603700918
Action Type: RESPONSE
Date: 03/10/2008
Action: CAP/RAP - Feasibility Study Report

Global Id: T0603700918
Action Type: ENFORCEMENT
Date: 02/06/2003
Action: Staff Letter

Global Id: T0603700918
Action Type: ENFORCEMENT
Date: 07/17/2002
Action: Staff Letter

Global Id: T0603700918
Action Type: ENFORCEMENT
Date: 03/12/2002
Action: Staff Letter

Global Id: T0603700918
Action Type: RESPONSE
Date: 04/15/2009
Action: Monitoring Report - Quarterly

Global Id: T0603700918
Action Type: RESPONSE
Date: 10/15/2008
Action: Monitoring Report - Quarterly

Global Id: T0603700918
Action Type: RESPONSE
Date: 04/15/2008
Action: Monitoring Report - Quarterly

Global Id: T0603700918
Action Type: RESPONSE
Date: 10/15/2006
Action: Monitoring Report - Quarterly

Map ID
Direction
Distance
Elevation

MAP FINDINGS

Site

Database(s)

EDR ID Number
EPA ID Number

ONE HOUR PHOTO AVE (Continued)

S105126339

Global Id: T0603700918
Action Type: ENFORCEMENT
Date: 12/01/2003
Action: Staff Letter

Global Id: T0603700918
Action Type: ENFORCEMENT
Date: 01/21/2004
Action: Staff Letter

Global Id: T0603700918
Action Type: ENFORCEMENT
Date: 06/25/2004
Action: Staff Letter

Global Id: T0603700918
Action Type: RESPONSE
Date: 07/15/2008
Action: Monitoring Report - Quarterly

Global Id: T0603700918
Action Type: RESPONSE
Date: 06/28/2007
Action: CAP/RAP - Final Remediation / Design Plan

Global Id: T0603700918
Action Type: RESPONSE
Date: 01/15/2009
Action: Monitoring Report - Quarterly

Global Id: T0603700918
Action Type: RESPONSE
Date: 06/28/2007
Action: Interim Remedial Action Plan

LUST:

Global Id: T0603700918
Status: Open - Case Begin Date
Status Date: 01/15/1987

Global Id: T0603700918
Status: Open - Site Assessment
Status Date: 01/15/1987

Global Id: T0603700918
Status: Open - Verification Monitoring
Status Date: 01/30/1987

Global Id: T0603700918
Status: Open - Site Assessment
Status Date: 08/06/1998

Global Id: T0603700918
Status: Open - Site Assessment
Status Date: 11/25/1998

Global Id: T0603700918

Map ID
Direction
Distance
Elevation

MAP FINDINGS

Site

Database(s)

EDR ID Number
EPA ID Number

ONE HOUR PHOTO AVE (Continued)

S105126339

Status: Open - Site Assessment
Status Date: 06/22/2000

Global Id: T0603700918
Status: Open - Site Assessment
Status Date: 04/02/2004

Global Id: T0603700918
Status: Open - Site Assessment
Status Date: 08/04/2004

Global Id: T0603700918
Status: Open - Site Assessment
Status Date: 08/14/2004

Global Id: T0603700918
Status: Completed - Case Closed
Status Date: 07/01/2009

CERS HAZ WASTE:

Name: ONE HOUR PHOTO AVE
Address: 6115 SANTA MONICA BLVD # C
City,State,Zip: LOS ANGELES, CA 90038
Site ID: 140028
CERS ID: 10263010
CERS Description: Hazardous Waste Generator

HIST CORTESE:

edr_fname: SHELL STATION/AL-SAL OIL
edr_fadd1: 6115 SANTA MONICA
City,State,Zip: LOS ANGELES, CA 90038
Region: CORTESE
Facility County Code: Not reported
Reg By: Not reported
Reg Id: Not reported

CERS:

Name: SHELL STATION/AL-SAL OIL CO #8
Address: 6115 SANTA MONICA BLVD
City,State,Zip: HOLLYWOOD, CA 90038
Site ID: 250392
CERS ID: T0603700918
CERS Description: Leaking Underground Storage Tank Cleanup Site

Affiliation:

Affiliation Type Desc: Regional Board Caseworker
Entity Name: DANIEL PIROTTON - LOS ANGELES RWQCB (REGION 4)
Entity Title: Not reported
Affiliation Address: Not reported
Affiliation City: R4 UNKNOWN
Affiliation State: CA
Affiliation Country: Not reported
Affiliation Zip: Not reported
Affiliation Phone: 2135766714

Map ID
 Direction
 Distance
 Elevation

MAP FINDINGS

Site

Database(s)

EDR ID Number
 EPA ID Number

ONE HOUR PHOTO AVE (Continued)

S105126339

Affiliation Type Desc: Local Agency Caseworker
 Entity Name: ELOY LUNA - LOS ANGELES, CITY OF
 Entity Title: Not reported
 Affiliation Address: 200 North Main Street, Suite 1780
 Affiliation City: LOS ANGELES
 Affiliation State: CA
 Affiliation Country: Not reported
 Affiliation Zip: Not reported
 Affiliation Phone: Not reported

AC212
ESE
1/4-1/2
0.328 mi.
1732 ft.

SHELL STATION/AL-SAL OIL CO #8
6115 SANTA MONICA BLVD
HOLLYWOOD, CA 90038

LUST **S103281756**
Cortese **N/A**

Site 2 of 3 in cluster AC

Relative:
Lower
Actual:
313 ft.

LUST REG 4:
 Region: 4
 Regional Board: 04
 County: Los Angeles
 Facility Id: 900380070
 Status: Pollution Characterization
 Substance: Gasoline
 Substance Quantity: Not reported
 Local Case No: Not reported
 Case Type: Groundwater
 Abatement Method Used at the Site: Remove Free Product
 Global ID: T0603700918
 W Global ID: Not reported
 Staff: DP
 Local Agency: 19050
 Cross Street: GOWER ST
 Enforcement Type: SEL
 Date Leak Discovered: Not reported
 Date Leak First Reported: 1/30/1987
 Date Leak Record Entered: 9/9/1987
 Date Confirmation Began: 1/15/1987
 Date Leak Stopped: Not reported
 Date Case Last Changed on Database: 4/15/2002
 Date the Case was Closed: Not reported
 How Leak Discovered: Not reported
 How Leak Stopped: Not reported
 Cause of Leak: UNK
 Leak Source: UNK
 Operator: Not reported
 Water System: Not reported
 Well Name: Not reported
 Approx. Dist To Production Well (ft): 9050.199093242661538816502442
 Source of Cleanup Funding: UNK
 Preliminary Site Assessment Workplan Submitted: 8/6/1998
 Preliminary Site Assessment Began: 11/25/1998
 Pollution Characterization Began: 4/2/2004
 Remediation Plan Submitted: Not reported
 Remedial Action Underway: Not reported
 Post Remedial Action Monitoring Began: 1/30/1987
 Enforcement Action Date: Not reported
 Historical Max MTBE Date: 8/29/2000

Map ID
Direction
Distance
Elevation

MAP FINDINGS

Site

Database(s)

EDR ID Number
EPA ID Number

SHELL STATION/AL-SAL OIL CO #8 (Continued)

S103281756

Hist Max MTBE Conc in Groundwater: 23600
Hist Max MTBE Conc in Soil: Not reported
Significant Interim Remedial Action Taken: Yes
GW Qualifier: Not reported
Soil Qualifier: Not reported
Organization: Not reported
Owner Contact: Not reported
Responsible Party: MS. DEBORAH PRYOR
RP Address: 2255 N. ONTARIO ST.
Program: LUST
Lat/Long: 34.0908035 / -1
Local Agency Staff: PEJ
Beneficial Use: Not reported
Priority: LOP/MODERATE - POTENTIAL WATER IMPACT
Cleanup Fund Id: Not reported
Suspended: Not reported
Assigned Name: Not reported
Summary: Not reported

CORTESE:

Name: SHELL STATION/AL-SAL OIL CO #8
Address: 6115 SANTA MONICA BLVD
City,State,Zip: HOLLYWOOD, CA 90038
Region: CORTESE
Envirostor Id: Not reported
Global ID: T0603700918
Site/Facility Type: LUST CLEANUP SITE
Cleanup Status: COMPLETED - CASE CLOSED
Status Date: Not reported
Site Code: Not reported
Latitude: Not reported
Longitude: Not reported
Owner: Not reported
Enf Type: Not reported
Swat R: Not reported
Flag: active
Order No: Not reported
Waste Discharge System No: Not reported
Effective Date: Not reported
Region 2: Not reported
WID Id: Not reported
Solid Waste Id No: Not reported
Waste Management Uit Name: Not reported
File Name: Active Open

213
North
1/4-1/2
0.355 mi.
1873 ft.

TEXACO #0374 (FORMER)
6409 SUNSET BLVD
HOLLYWOOD, CA 90028

LUST S102438644
Cortese N/A
HIST CORTESE
CERS

Relative:
Higher
Actual:
359 ft.

LUST:
Name: TEXACO #0374 (FORMER)
Address: 6409 SUNSET BLVD
City,State,Zip: HOLLYWOOD, CA 90028
Lead Agency: LOS ANGELES RWQCB (REGION 4)
Case Type: LUST Cleanup Site

Map ID
Direction
Distance
Elevation

MAP FINDINGS

Site

Database(s)

EDR ID Number
EPA ID Number

TEXACO #0374 (FORMER) (Continued)

S102438644

Geo Track: http://geotracker.waterboards.ca.gov/profile_report.asp?global_id=T0603700751
Global Id: T0603700751
Latitude: 34.0980372
Longitude: -118.3290581
Status: Completed - Case Closed
Status Date: 10/28/1996
Case Worker: YR
RB Case Number: 900280016
Local Agency: LOS ANGELES, CITY OF
File Location: Not reported
Local Case Number: Not reported
Potential Media Affect: Aquifer used for drinking water supply
Potential Contaminants of Concern: Gasoline
Site History: Not reported

LUST:

Global Id: T0603700751
Contact Type: Local Agency Caseworker
Contact Name: ELOY LUNA
Organization Name: LOS ANGELES, CITY OF
Address: 200 North Main Street, Suite 1780
City: LOS ANGELES
Email: eloy.luna@lacity.org
Phone Number: Not reported

Global Id: T0603700751
Contact Type: Regional Board Caseworker
Contact Name: YUE RONG
Organization Name: LOS ANGELES RWQCB (REGION 4)
Address: 320 W. 4TH ST., SUITE 200
City: Los Angeles
Email: yrong@waterboards.ca.gov
Phone Number: Not reported

LUST:

Global Id: T0603700751
Action Type: Other
Date: 10/02/1985
Action: Leak Reported

LUST:

Global Id: T0603700751
Status: Open - Case Begin Date
Status Date: 10/02/1985

Global Id: T0603700751
Status: Open - Remediation
Status Date: 01/07/1988

Global Id: T0603700751
Status: Open - Verification Monitoring
Status Date: 10/01/1991

Global Id: T0603700751
Status: Completed - Case Closed
Status Date: 10/28/1996

Map ID
Direction
Distance
Elevation

MAP FINDINGS

Site

Database(s)

EDR ID Number
EPA ID Number

TEXACO #0374 (FORMER) (Continued)

S102438644

LUST REG 4:
Region: 4
Regional Board: 04
County: Los Angeles
Facility Id: 900280016
Status: Case Closed
Substance: Gasoline
Substance Quantity: Not reported
Local Case No: Not reported
Case Type: Groundwater
Abatement Method Used at the Site: ITVS
Global ID: T0603700751
W Global ID: Not reported
Staff: UNK
Local Agency: 19050
Cross Street: CAHUENGA
Enforcement Type: Not reported
Date Leak Discovered: Not reported
Date Leak First Reported: 10/2/1985
Date Leak Record Entered: 12/31/1986
Date Confirmation Began: Not reported
Date Leak Stopped: Not reported
Date Case Last Changed on Database: 9/6/1991
Date the Case was Closed: 10/28/1996
How Leak Discovered: Not reported
How Leak Stopped: Not reported
Cause of Leak: UNK
Leak Source: Tank
Operator: Not reported
Water System: Not reported
Well Name: Not reported
Approx. Dist To Production Well (ft): 12309.14729896477048370831451
Source of Cleanup Funding: Tank
Preliminary Site Assessment Workplan Submitted: Not reported
Preliminary Site Assessment Began: Not reported
Pollution Characterization Began: Not reported
Remediation Plan Submitted: Not reported
Remedial Action Underway: 1/7/1988
Post Remedial Action Monitoring Began: 10/1/1991
Enforcement Action Date: Not reported
Historical Max MTBE Date: Not reported
Hist Max MTBE Conc in Groundwater: Not reported
Hist Max MTBE Conc in Soil: Not reported
Significant Interim Remedial Action Taken: Yes
GW Qualifier: Not reported
Soil Qualifier: Not reported
Organization: Not reported
Owner Contact: Not reported
Responsible Party: TEXACO REFINING & MARKETING
RP Address: 10 UNIVERSAL CITY PLAZA, UNIVERSAL CITY CA 91608
Program: LUST
Lat/Long: 34.0980372 / -1
Local Agency Staff: PEJ
Beneficial Use: Not reported
Priority: Not reported
Cleanup Fund Id: Not reported
Suspended: Not reported

Map ID
Direction
Distance
Elevation

MAP FINDINGS

Site

Database(s)

EDR ID Number
EPA ID Number

TEXACO #0374 (FORMER) (Continued)

S102438644

Assigned Name: Not reported
Summary: REVISED WDR ADOPTED 08/24/87. G/W TREATMENT SYSTEM IS OPERATIONAL.
TANK REMOVED. SOIL
VENTING FOR SOIL CLEANUP IN SITU DEGRATION FOR GROUND WATER CLEANUP

CORTESE:

Name: TEXACO #0374 (FORMER)
Address: 6409 SUNSET BLVD
City,State,Zip: HOLLYWOOD, CA 90028
Region: CORTESE
Envirostor Id: Not reported
Global ID: T0603700751
Site/Facility Type: LUST CLEANUP SITE
Cleanup Status: COMPLETED - CASE CLOSED
Status Date: Not reported
Site Code: Not reported
Latitude: Not reported
Longitude: Not reported
Owner: Not reported
Enf Type: Not reported
Swat R: Not reported
Flag: active
Order No: Not reported
Waste Discharge System No: Not reported
Effective Date: Not reported
Region 2: Not reported
WID Id: Not reported
Solid Waste Id No: Not reported
Waste Management Uit Name: Not reported
File Name: Active Open

HIST CORTESE:

edr_fname: TEXACO #0374 (FORMER)
edr_fadd1: 6409 SUNSET
City,State,Zip: LOS ANGELES, CA 90028
Region: CORTESE
Facility County Code: 19
Reg By: LTNKA
Reg Id: 900280016

CERS:

Name: TEXACO #0374 (FORMER)
Address: 6409 SUNSET BLVD
City,State,Zip: HOLLYWOOD, CA 90028
Site ID: 224042
CERS ID: T0603700751
CERS Description: Leaking Underground Storage Tank Cleanup Site

Affiliation:

Affiliation Type Desc: Local Agency Caseworker
Entity Name: ELOY LUNA - LOS ANGELES, CITY OF
Entity Title: Not reported
Affiliation Address: 200 North Main Street, Suite 1780
Affiliation City: LOS ANGELES
Affiliation State: CA
Affiliation Country: Not reported

Map ID
 Direction
 Distance
 Elevation

MAP FINDINGS

Site

Database(s)

EDR ID Number
 EPA ID Number

TEXACO #0374 (FORMER) (Continued)

S102438644

Affiliation Zip: Not reported
 Affiliation Phone: Not reported

 Affiliation Type Desc: Regional Board Caseworker
 Entity Name: YUE RONG - LOS ANGELES RWQCB (REGION 4)
 Entity Title: Not reported
 Affiliation Address: 320 W. 4TH ST., SUITE 200
 Affiliation City: Los Angeles
 Affiliation State: CA
 Affiliation Country: Not reported
 Affiliation Zip: Not reported
 Affiliation Phone: Not reported

AD214
WSW
1/4-1/2
0.366 mi.
1932 ft.

AVA HOLLYWOOD
6648, 6650 W. LEXINGTON AVENUE - 6649, 6665 W. SANTA MONICA
LOS ANGELES, CA 90038

ENVIROSTOR **S118757119**
VCP **N/A**

Site 1 of 2 in cluster AD

Relative:
Lower

Actual:
302 ft.

ENVIROSTOR:
 Name: AVA HOLLYWOOD
 Address: 6648, 6650 W. LEXINGTON AVENUE - 6649, 6665 W. SANTA MONICA BOULEWARD
 City,State,Zip: LOS ANGELES, CA 90038
 Facility ID: 60000422
 Status: Certified
 Status Date: 07/25/2018
 Site Code: 301295
 Site Type: Voluntary Cleanup
 Site Type Detailed: Voluntary Cleanup
 Acres: 3.9
 NPL: NO
 Regulatory Agencies: SMBRP
 Lead Agency: SMBRP
 Program Manager: Not reported
 Supervisor: Juli Propes
 Division Branch: Cleanup Chatsworth
 Assembly: 50
 Senate: 26
 Special Program: Voluntary Cleanup Program
 Restricted Use: NO
 Site Mgmt Req: NONE SPECIFIED
 Funding: Responsible Party
 Latitude: 34.09077
 Longitude: -118.3347
 APN: 553-202-2008, 553-202-2010, 553-202-2019, 553-202-2024, 553-202-2025
 Past Use: FUEL - VEHICLE STORAGE/ REFUELING, MANUFACTURING - LUMBER/WOOD PRODUCTS, MANUFACTURING - OTHER, VEHICLE MAINTENANCE, TRANSPORTATION - WAREHOUSING

 Potential COC: Asbestos Containing Materials (ACM Lead Tetrachloroethylene (PCE
 Confirmed COC: 40001-NO Tetrachloroethylene (PCE 30013-NO
 Potential Description: IA, OTH, SOIL, SV
 Alias Name: La Pietre
 Alias Type: Alternate Name
 Alias Name: 553-202-2008
 Alias Type: APN
 Alias Name: 553-202-2010
 Alias Type: APN

Map ID
Direction
Distance
Elevation

MAP FINDINGS

Site

Database(s)

EDR ID Number
EPA ID Number

AVA HOLLYWOOD (Continued)

S118757119

Alias Name: 553-202-2019
Alias Type: APN
Alias Name: 553-202-2024
Alias Type: APN
Alias Name: 553-202-2025
Alias Type: APN
Alias Name: 110033607461
Alias Type: EPA (FRS #)
Alias Name: 301295
Alias Type: Project Code (Site Code)
Alias Name: 60000422
Alias Type: Envirostor ID Number

Completed Info:

Completed Area Name: PROJECT WIDE
Completed Sub Area Name: Not reported
Completed Document Type: Voluntary Cleanup Agreement
Completed Date: 02/15/2007
Comments: VCA Executed

Completed Area Name: PROJECT WIDE
Completed Sub Area Name: Not reported
Completed Document Type: Correspondence
Completed Date: 09/10/2009
Comments: Signed and dated as of 9/10/2009

Completed Area Name: PROJECT WIDE
Completed Sub Area Name: Not reported
Completed Document Type: Correspondence
Completed Date: 03/03/2010
Comments: Not reported

Completed Area Name: PROJECT WIDE
Completed Sub Area Name: Not reported
Completed Document Type: Letter - Demand
Completed Date: 07/15/2010
Comments: Sent 3rd collection letter to RP's of La Pietra Project.

Completed Area Name: PROJECT WIDE
Completed Sub Area Name: Not reported
Completed Document Type: Voluntary Cleanup Agreement
Completed Date: 09/04/2015
Comments: VCA signed and executed

Completed Area Name: PROJECT WIDE
Completed Sub Area Name: Not reported
Completed Document Type: Preliminary Endangerment Assessment Report
Completed Date: 07/16/2007
Comments: Not reported

Completed Area Name: PROJECT WIDE
Completed Sub Area Name: Not reported
Completed Document Type: Site Characterization Report
Completed Date: 07/16/2007
Comments: Not reported

Completed Area Name: PROJECT WIDE
Completed Sub Area Name: Not reported

Map ID
Direction
Distance
Elevation

MAP FINDINGS

Site

Database(s)

EDR ID Number
EPA ID Number

AVA HOLLYWOOD (Continued)

S118757119

Completed Document Type: Fieldwork
Completed Date: 06/12/2008
Comments: Fieldwork for the Soil Gas and Ground water monitoring well installation has started. Estimated to be completed in 2 weeks.

Completed Area Name: PROJECT WIDE
Completed Sub Area Name: Not reported
Completed Document Type: Site Characterization Workplan
Completed Date: 03/06/2008
Comments: On March 6, 2008, the Department of Toxic Substances Control (DTSC) reviewed the document titled "Supplemental Assessments for Impacts in Soil Vapor, Soil and Ground Water" (California Environmental, January 2008) for La Pietre Site. DTSC comments were to be addressed in the field activities and implementation report.

Completed Area Name: PROJECT WIDE
Completed Sub Area Name: Not reported
Completed Document Type: Voluntary Cleanup Agreement Termination Notification
Completed Date: 08/16/2010
Comments: VCA Terminated.

Completed Area Name: OU - Kodak Parcel
Completed Sub Area Name: Not reported
Completed Document Type: Preliminary Endangerment Assessment Report
Completed Date: 12/05/2012
Comments: No Further Action Issued towards the "Kodak Parcel" by DTSC. Rest of the parcel's require investigation.

Completed Area Name: La Pietra Site
Completed Sub Area Name: Not reported
Completed Document Type: Site Characterization Workplan
Completed Date: 07/30/2016
Comments: Workplan Completed

Completed Area Name: La Pietra Site
Completed Sub Area Name: Not reported
Completed Document Type: Site Characterization Report
Completed Date: 10/26/2016
Comments: Site Characterization was completed a removal action will be conducted.

Completed Area Name: PROJECT WIDE
Completed Sub Area Name: Not reported
Completed Document Type: Removal Action Workplan
Completed Date: 10/03/2016
Comments: Draft Removal Action work plan was approved for public review.

Completed Area Name: La Pietra Site
Completed Sub Area Name: Not reported
Completed Document Type: Risk Assessment Report
Completed Date: 10/24/2016
Comments: HRA was completed

Completed Area Name: PROJECT WIDE
Completed Sub Area Name: Not reported
Completed Document Type: Removal Action Workplan
Completed Date: 12/07/2016

Map ID
Direction
Distance
Elevation

MAP FINDINGS

Site

Database(s)

EDR ID Number
EPA ID Number

AVA HOLLYWOOD (Continued)

S118757119

Comments: Not reported

Completed Area Name: La Pietra Site
Completed Sub Area Name: Not reported
Completed Document Type: Remedial Action Completion Report
Completed Date: 07/06/2017
Comments: Not reported

Completed Area Name: OU - Kodak Parcel
Completed Sub Area Name: Not reported
Completed Document Type: Voluntary Cleanup Agreement
Completed Date: 11/13/2012
Comments: VCA signed on 11/9/2012, uploaded 11/13/2012

Completed Area Name: PROJECT WIDE
Completed Sub Area Name: Not reported
Completed Document Type: Letter - Demand
Completed Date: 09/07/2012
Comments: Demand letter sent out

Completed Area Name: PROJECT WIDE
Completed Sub Area Name: Not reported
Completed Document Type: CEQA - Notice of Exemption
Completed Date: 11/07/2016
Comments: Addendum Completed and signed

Completed Area Name: PROJECT WIDE
Completed Sub Area Name: Not reported
Completed Document Type: Certification
Completed Date: 06/28/2018
Comments: Not reported

Future Area Name: Not reported
Future Sub Area Name: Not reported
Future Document Type: Not reported
Future Due Date: Not reported
Schedule Area Name: Not reported
Schedule Sub Area Name: Not reported
Schedule Document Type: Not reported
Schedule Due Date: Not reported
Schedule Revised Date: Not reported

VCP:

Name: AVA HOLLYWOOD
Address: 6648, 6650 W. LEXINGTON AVENUE - 6649, 6665 W. SANTA MONICA BOULEWARD
City,State,Zip: LOS ANGELES, CA 90038
Facility ID: 60000422
Site Type: Voluntary Cleanup
Site Type Detail: Voluntary Cleanup
Site Mgmt. Req.: NONE SPECIFIED
Acres: 3.9
National Priorities List: NO
Cleanup Oversight Agencies: SMBRP
Lead Agency: SMBRP
Lead Agency Description: DTSC - Site Cleanup Program
Project Manager: Not reported
Supervisor: Juli Propes

Map ID
Direction
Distance
Elevation

MAP FINDINGS

Site

Database(s)

EDR ID Number
EPA ID Number

AVA HOLLYWOOD (Continued)

S118757119

Division Branch: Cleanup Chatsworth
Site Code: 301295
Assembly: 50
Senate: 26
Special Programs Code: Voluntary Cleanup Program
Status: Certified
Status Date: 07/25/2018
Restricted Use: NO
Funding: Responsible Party
Lat/Long: 34.09077 / -118.3347
APN: 553-202-2008, 553-202-2010, 553-202-2019, 553-202-2024, 553-202-2025
Past Use: FUEL - VEHICLE STORAGE/ REFUELING, MANUFACTURING - LUMBER/WOOD PRODUCTS, MANUFACTURING - OTHER, VEHICLE MAINTENANCE, TRANSPORTATION - WAREHOUSING

Potential COC: 40001, 30013, 30022
Confirmed COC: 40001-NO,30022,30013-NO
Potential Description: IA, OTH, SOIL, SV
Alias Name: La Pietre
Alias Type: Alternate Name
Alias Name: 553-202-2008
Alias Type: APN
Alias Name: 553-202-2010
Alias Type: APN
Alias Name: 553-202-2019
Alias Type: APN
Alias Name: 553-202-2024
Alias Type: APN
Alias Name: 553-202-2025
Alias Type: APN
Alias Name: 110033607461
Alias Type: EPA (FRS #)
Alias Name: 301295
Alias Type: Project Code (Site Code)
Alias Name: 60000422
Alias Type: Envirostor ID Number

Completed Info:

Completed Area Name: PROJECT WIDE
Completed Sub Area Name: Not reported
Completed Document Type: Voluntary Cleanup Agreement
Completed Date: 02/15/2007
Comments: VCA Executed

Completed Area Name: PROJECT WIDE
Completed Sub Area Name: Not reported
Completed Document Type: Correspondence
Completed Date: 09/10/2009
Comments: Signed and dated as of 9/10/2009

Completed Area Name: PROJECT WIDE
Completed Sub Area Name: Not reported
Completed Document Type: Correspondence
Completed Date: 03/03/2010
Comments: Not reported

Completed Area Name: PROJECT WIDE
Completed Sub Area Name: Not reported
Completed Document Type: Letter - Demand

Map ID
Direction
Distance
Elevation

MAP FINDINGS

Site

Database(s)

EDR ID Number
EPA ID Number

AVA HOLLYWOOD (Continued)

S118757119

Completed Date: 07/15/2010
Comments: Sent 3rd collection letter to RP's of La Pietra Project.

Completed Area Name: PROJECT WIDE
Completed Sub Area Name: Not reported
Completed Document Type: Voluntary Cleanup Agreement
Completed Date: 09/04/2015
Comments: VCA signed and executed

Completed Area Name: PROJECT WIDE
Completed Sub Area Name: Not reported
Completed Document Type: Preliminary Endangerment Assessment Report
Completed Date: 07/16/2007
Comments: Not reported

Completed Area Name: PROJECT WIDE
Completed Sub Area Name: Not reported
Completed Document Type: Site Characterization Report
Completed Date: 07/16/2007
Comments: Not reported

Completed Area Name: PROJECT WIDE
Completed Sub Area Name: Not reported
Completed Document Type: Fieldwork
Completed Date: 06/12/2008
Comments: Fieldwork for the Soil Gas and Ground water monitoring well installation has started. Estimated to be completed in 2 weeks.

Completed Area Name: PROJECT WIDE
Completed Sub Area Name: Not reported
Completed Document Type: Site Characterization Workplan
Completed Date: 03/06/2008
Comments: On March 6, 2008, the Department of Toxic Substances Control (DTSC) reviewed the document titled "Supplemental Assessments for Impacts in Soil Vapor, Soil and Ground Water" (California Environmental, January 2008) for La Pietre Site. DTSC comments were to be addressed in the field activities and implementation report.

Completed Area Name: PROJECT WIDE
Completed Sub Area Name: Not reported
Completed Document Type: Voluntary Cleanup Agreement Termination Notification
Completed Date: 08/16/2010
Comments: VCA Terminated.

Completed Area Name: OU - Kodak Parcel
Completed Sub Area Name: Not reported
Completed Document Type: Preliminary Endangerment Assessment Report
Completed Date: 12/05/2012
Comments: No Further Action Issued towards the "Kodak Parcel" by DTSC. Rest of the parcel's require investigation.

Completed Area Name: La Pietra Site
Completed Sub Area Name: Not reported
Completed Document Type: Site Characterization Workplan
Completed Date: 07/30/2016
Comments: Workplan Completed

Map ID
Direction
Distance
Elevation

MAP FINDINGS

Site

Database(s)

EDR ID Number
EPA ID Number

AVA HOLLYWOOD (Continued)

S118757119

Completed Area Name: La Pietra Site
Completed Sub Area Name: Not reported
Completed Document Type: Site Characterization Report
Completed Date: 10/26/2016
Comments: Site Characterization was completed a removal action will be conducted.

Completed Area Name: PROJECT WIDE
Completed Sub Area Name: Not reported
Completed Document Type: Removal Action Workplan
Completed Date: 10/03/2016
Comments: Draft Removal Action work plan was approved for public review.

Completed Area Name: La Pietra Site
Completed Sub Area Name: Not reported
Completed Document Type: Risk Assessment Report
Completed Date: 10/24/2016
Comments: HRA was completed

Completed Area Name: PROJECT WIDE
Completed Sub Area Name: Not reported
Completed Document Type: Removal Action Workplan
Completed Date: 12/07/2016
Comments: Not reported

Completed Area Name: La Pietra Site
Completed Sub Area Name: Not reported
Completed Document Type: Remedial Action Completion Report
Completed Date: 07/06/2017
Comments: Not reported

Completed Area Name: OU - Kodak Parcel
Completed Sub Area Name: Not reported
Completed Document Type: Voluntary Cleanup Agreement
Completed Date: 11/13/2012
Comments: VCA signed on 11/9/2012, uploaded 11/13/2012

Completed Area Name: PROJECT WIDE
Completed Sub Area Name: Not reported
Completed Document Type: Letter - Demand
Completed Date: 09/07/2012
Comments: Demand letter sent out

Completed Area Name: PROJECT WIDE
Completed Sub Area Name: Not reported
Completed Document Type: CEQA - Notice of Exemption
Completed Date: 11/07/2016
Comments: Addendum Completed and signed

Completed Area Name: PROJECT WIDE
Completed Sub Area Name: Not reported
Completed Document Type: Certification
Completed Date: 06/28/2018
Comments: Not reported

Future Area Name: Not reported
Future Sub Area Name: Not reported

Map ID
Direction
Distance
Elevation

MAP FINDINGS

Site

Database(s)

EDR ID Number
EPA ID Number

AVA HOLLYWOOD (Continued)

S118757119

Future Document Type: Not reported
Future Due Date: Not reported
Schedule Area Name: Not reported
Schedule Sub Area Name: Not reported
Schedule Document Type: Not reported
Schedule Due Date: Not reported
Schedule Revised Date: Not reported

215
SSE
1/4-1/2
0.370 mi.
1951 ft.

CELEBRITY CAR WASH
901 VINE ST. N.
LOS ANGELES, CA 90038

LUST S106448080
Cortese N/A
CERS

Relative:
Lower
Actual:
293 ft.

LUST:
Name: CELEBRITY CAR WASH
Address: 901 VINE ST. N.
City,State,Zip: LOS ANGELES, CA 90038
Lead Agency: LOS ANGELES RWQCB (REGION 4)
Case Type: LUST Cleanup Site
Geo Track: http://geotracker.waterboards.ca.gov/profile_report.asp?global_id=T0603799647
Global Id: T0603799647
Latitude: 34.087275
Longitude: -118.327222
Status: Completed - Case Closed
Status Date: 12/23/2016
Case Worker: DMB
RB Case Number: 900380489
Local Agency: LOS ANGELES, CITY OF
File Location: Regional Board
Local Case Number: 22403
Potential Media Affect: Aquifer used for drinking water supply
Potential Contaminants of Concern: Benzene, MTBE / TBA / Other Fuel Oxygenates
Site History: Not reported

LUST:
Global Id: T0603799647
Contact Type: Regional Board Caseworker
Contact Name: DAVID M. BJOSTAD
Organization Name: LOS ANGELES RWQCB (REGION 4)
Address: 320 W. 4th Street, Suite 200
City: Los Angeles
Email: dave.bjostad@waterboards.ca.gov
Phone Number: Not reported

Global Id: T0603799647
Contact Type: Local Agency Caseworker
Contact Name: ELOY LUNA
Organization Name: LOS ANGELES, CITY OF
Address: 200 North Main Street, Suite 1780
City: LOS ANGELES
Email: eloy.luna@lacity.org
Phone Number: Not reported

LUST:
Global Id: T0603799647
Action Type: ENFORCEMENT
Date: 01/26/2007

Map ID
Direction
Distance
Elevation

MAP FINDINGS

Site

Database(s)

EDR ID Number
EPA ID Number

CELEBRITY CAR WASH (Continued)

S106448080

Action:	Staff Letter
Global Id:	T0603799647
Action Type:	ENFORCEMENT
Date:	08/20/2015
Action:	Staff Letter
Global Id:	T0603799647
Action Type:	ENFORCEMENT
Date:	07/02/2010
Action:	Clean Up Fund - Case Closure Review Summary Report (RSR)
Global Id:	T0603799647
Action Type:	ENFORCEMENT
Date:	07/05/2016
Action:	Clean Up Fund - Case Closure Review Summary Report (RSR)
Global Id:	T0603799647
Action Type:	RESPONSE
Date:	01/15/2016
Action:	Monitoring Report - Semi-Annually
Global Id:	T0603799647
Action Type:	RESPONSE
Date:	07/15/2014
Action:	Monitoring Report - Semi-Annually
Global Id:	T0603799647
Action Type:	ENFORCEMENT
Date:	02/28/2011
Action:	Staff Letter
Global Id:	T0603799647
Action Type:	ENFORCEMENT
Date:	11/21/2016
Action:	Staff Letter
Global Id:	T0603799647
Action Type:	Other
Date:	03/12/1999
Action:	Leak Discovery
Global Id:	T0603799647
Action Type:	RESPONSE
Date:	05/20/2004
Action:	Other Report / Document
Global Id:	T0603799647
Action Type:	RESPONSE
Date:	02/28/2017
Action:	Well Destruction Report
Global Id:	T0603799647
Action Type:	RESPONSE
Date:	05/18/2016
Action:	Remedial Progress Report

Map ID
Direction
Distance
Elevation

MAP FINDINGS

Site

Database(s)

EDR ID Number
EPA ID Number

CELEBRITY CAR WASH (Continued)

S106448080

Global Id: T0603799647
Action Type: RESPONSE
Date: 04/26/2016
Action: Remedial Progress Report

Global Id: T0603799647
Action Type: RESPONSE
Date: 01/15/2016
Action: Remedial Progress Report

Global Id: T0603799647
Action Type: RESPONSE
Date: 02/23/2016
Action: Email Correspondence

Global Id: T0603799647
Action Type: RESPONSE
Date: 07/15/2016
Action: Monitoring Report - Semi-Annually

Global Id: T0603799647
Action Type: RESPONSE
Date: 07/26/2015
Action: Remedial Progress Report

Global Id: T0603799647
Action Type: RESPONSE
Date: 09/30/2016
Action: Soil and Water Investigation Report

Global Id: T0603799647
Action Type: ENFORCEMENT
Date: 11/29/2006
Action: Staff Letter

Global Id: T0603799647
Action Type: ENFORCEMENT
Date: 11/27/2007
Action: Staff Letter

Global Id: T0603799647
Action Type: ENFORCEMENT
Date: 12/23/2016
Action: Closure/No Further Action Letter

Global Id: T0603799647
Action Type: RESPONSE
Date: 02/28/2005
Action: Well Installation Report

Global Id: T0603799647
Action Type: RESPONSE
Date: 04/15/2011
Action: Remedial Progress Report

Global Id: T0603799647
Action Type: RESPONSE

Map ID
Direction
Distance
Elevation

MAP FINDINGS

Site

Database(s)

EDR ID Number
EPA ID Number

CELEBRITY CAR WASH (Continued)

S106448080

Date: 07/15/2011
Action: Monitoring Report - Semi-Annually

Global Id: T0603799647
Action Type: RESPONSE
Date: 05/18/2015
Action: Other Workplan - Regulator Responded

Global Id: T0603799647
Action Type: RESPONSE
Date: 06/01/2015
Action: Other Workplan - Regulator Responded

Global Id: T0603799647
Action Type: RESPONSE
Date: 04/05/2016
Action: Site Investigation Workplan - Regulator Responded

Global Id: T0603799647
Action Type: RESPONSE
Date: 08/11/2016
Action: Request for Closure - Regulator Responded

Global Id: T0603799647
Action Type: ENFORCEMENT
Date: 06/24/2008
Action: Staff Letter

Global Id: T0603799647
Action Type: ENFORCEMENT
Date: 03/29/2012
Action: Health and Safety Code Section 25296.10(c)

Global Id: T0603799647
Action Type: ENFORCEMENT
Date: 06/23/2016
Action: Staff Letter

Global Id: T0603799647
Action Type: ENFORCEMENT
Date: 09/19/2016
Action: Notification - Preclosure

Global Id: T0603799647
Action Type: RESPONSE
Date: 04/15/2004
Action: Monitoring Report - Quarterly

Global Id: T0603799647
Action Type: RESPONSE
Date: 07/15/2004
Action: Monitoring Report - Quarterly

Global Id: T0603799647
Action Type: RESPONSE
Date: 07/15/2004
Action: Soil and Water Investigation Workplan

Map ID
Direction
Distance
Elevation

MAP FINDINGS

Site

Database(s)

EDR ID Number
EPA ID Number

CELEBRITY CAR WASH (Continued)

S106448080

Global Id:	T0603799647
Action Type:	RESPONSE
Date:	10/15/2004
Action:	Monitoring Report - Quarterly
Global Id:	T0603799647
Action Type:	RESPONSE
Date:	01/15/2012
Action:	Monitoring Report - Semi-Annually
Global Id:	T0603799647
Action Type:	RESPONSE
Date:	01/15/2012
Action:	Remedial Progress Report
Global Id:	T0603799647
Action Type:	REMEDIATION
Date:	03/05/2007
Action:	Soil Vapor Extraction (SVE)
Global Id:	T0603799647
Action Type:	REMEDIATION
Date:	03/05/2007
Action:	Pump & Treat (P&T) Groundwater
Global Id:	T0603799647
Action Type:	ENFORCEMENT
Date:	05/01/2008
Action:	Staff Letter
Global Id:	T0603799647
Action Type:	ENFORCEMENT
Date:	05/20/2004
Action:	Staff Letter
Global Id:	T0603799647
Action Type:	ENFORCEMENT
Date:	10/10/2012
Action:	Notice of Violation
Global Id:	T0603799647
Action Type:	RESPONSE
Date:	01/15/2006
Action:	Monitoring Report - Quarterly
Global Id:	T0603799647
Action Type:	RESPONSE
Date:	07/15/2012
Action:	Monitoring Report - Semi-Annually
Global Id:	T0603799647
Action Type:	RESPONSE
Date:	10/15/2011
Action:	Remedial Progress Report
Global Id:	T0603799647
Action Type:	RESPONSE

Map ID
Direction
Distance
Elevation

MAP FINDINGS

Site

Database(s)

EDR ID Number
EPA ID Number

CELEBRITY CAR WASH (Continued)

S106448080

Date: 07/15/2012
Action: Remedial Progress Report

Global Id: T0603799647
Action Type: ENFORCEMENT
Date: 08/27/2012
Action: Health and Safety Code Section 25296.10(c)

Global Id: T0603799647
Action Type: Other
Date: 03/12/1999
Action: Leak Reported

Global Id: T0603799647
Action Type: RESPONSE
Date: 12/29/2006
Action: Interim Remedial Action Plan

Global Id: T0603799647
Action Type: RESPONSE
Date: 12/29/2006
Action: Soil and Water Investigation Workplan

Global Id: T0603799647
Action Type: RESPONSE
Date: 01/15/2013
Action: Remedial Progress Report

Global Id: T0603799647
Action Type: RESPONSE
Date: 09/20/2012
Action: Other Report / Document

Global Id: T0603799647
Action Type: RESPONSE
Date: 01/15/2013
Action: Monitoring Report - Semi-Annually

Global Id: T0603799647
Action Type: ENFORCEMENT
Date: 04/06/2009
Action: Staff Letter

Global Id: T0603799647
Action Type: ENFORCEMENT
Date: 01/23/2009
Action: Site Visit / Inspection / Sampling

Global Id: T0603799647
Action Type: ENFORCEMENT
Date: 11/09/2012
Action: Meeting

Global Id: T0603799647
Action Type: RESPONSE
Date: 05/15/2007
Action: Well Installation Report

Map ID
Direction
Distance
Elevation

MAP FINDINGS

Site

Database(s)

EDR ID Number
EPA ID Number

CELEBRITY CAR WASH (Continued)

S106448080

Global Id:	T0603799647
Action Type:	RESPONSE
Date:	05/15/2007
Action:	Interim Remedial Action Report
Global Id:	T0603799647
Action Type:	RESPONSE
Date:	04/15/2007
Action:	Monitoring Report - Quarterly
Global Id:	T0603799647
Action Type:	RESPONSE
Date:	07/15/2006
Action:	Monitoring Report - Quarterly
Global Id:	T0603799647
Action Type:	RESPONSE
Date:	10/15/2006
Action:	Monitoring Report - Quarterly
Global Id:	T0603799647
Action Type:	RESPONSE
Date:	07/15/2013
Action:	Monitoring Report - Semi-Annually
Global Id:	T0603799647
Action Type:	RESPONSE
Date:	07/15/2013
Action:	Remedial Progress Report
Global Id:	T0603799647
Action Type:	ENFORCEMENT
Date:	04/14/2009
Action:	Technical Correspondence / Assistance / Other
Global Id:	T0603799647
Action Type:	ENFORCEMENT
Date:	06/15/2009
Action:	Staff Letter
Global Id:	T0603799647
Action Type:	ENFORCEMENT
Date:	06/11/2015
Action:	Staff Letter
Global Id:	T0603799647
Action Type:	RESPONSE
Date:	12/15/2008
Action:	Other Report / Document
Global Id:	T0603799647
Action Type:	RESPONSE
Date:	10/15/2008
Action:	Remedial Progress Report
Global Id:	T0603799647
Action Type:	RESPONSE

Map ID
Direction
Distance
Elevation

MAP FINDINGS

Site

Database(s)

EDR ID Number
EPA ID Number

CELEBRITY CAR WASH (Continued)

S106448080

Date: 10/15/2008
Action: Monitoring Report - Quarterly

Global Id: T0603799647
Action Type: RESPONSE
Date: 04/15/2009
Action: Remedial Progress Report

Global Id: T0603799647
Action Type: RESPONSE
Date: 10/15/2010
Action: Remedial Progress Report

Global Id: T0603799647
Action Type: RESPONSE
Date: 01/15/2008
Action: Interim Remedial Action Plan

Global Id: T0603799647
Action Type: RESPONSE
Date: 01/15/2008
Action: Soil and Water Investigation Workplan

Global Id: T0603799647
Action Type: RESPONSE
Date: 06/30/2010
Action: Electronic Reporting Submittal Due

Global Id: T0603799647
Action Type: ENFORCEMENT
Date: 05/22/2015
Action: Meeting

Global Id: T0603799647
Action Type: RESPONSE
Date: 01/15/2009
Action: Monitoring Report - Quarterly

Global Id: T0603799647
Action Type: RESPONSE
Date: 07/15/2008
Action: Remedial Progress Report

Global Id: T0603799647
Action Type: RESPONSE
Date: 04/15/2009
Action: Monitoring Report - Quarterly

Global Id: T0603799647
Action Type: RESPONSE
Date: 07/15/2007
Action: Monitoring Report - Quarterly

Global Id: T0603799647
Action Type: RESPONSE
Date: 10/15/2007
Action: Monitoring Report - Quarterly

Map ID
Direction
Distance
Elevation

MAP FINDINGS

Site

Database(s)

EDR ID Number
EPA ID Number

CELEBRITY CAR WASH (Continued)

S106448080

Global Id:	T0603799647
Action Type:	RESPONSE
Date:	10/15/2007
Action:	Remedial Progress Report
Global Id:	T0603799647
Action Type:	RESPONSE
Date:	07/15/2008
Action:	Monitoring Report - Quarterly
Global Id:	T0603799647
Action Type:	RESPONSE
Date:	05/20/2008
Action:	Other Workplan
Global Id:	T0603799647
Action Type:	RESPONSE
Date:	04/15/2008
Action:	Monitoring Report - Quarterly
Global Id:	T0603799647
Action Type:	RESPONSE
Date:	05/20/2008
Action:	Remedial Progress Report
Global Id:	T0603799647
Action Type:	RESPONSE
Date:	05/20/2008
Action:	Remedial Progress Report
Global Id:	T0603799647
Action Type:	RESPONSE
Date:	07/30/2009
Action:	Well Installation Report
Global Id:	T0603799647
Action Type:	RESPONSE
Date:	01/15/2008
Action:	Monitoring Report - Quarterly
Global Id:	T0603799647
Action Type:	RESPONSE
Date:	01/15/2007
Action:	Monitoring Report - Quarterly
Global Id:	T0603799647
Action Type:	RESPONSE
Date:	01/15/2005
Action:	Monitoring Report - Quarterly
Global Id:	T0603799647
Action Type:	RESPONSE
Date:	01/15/2014
Action:	Monitoring Report - Semi-Annually
Global Id:	T0603799647
Action Type:	RESPONSE

Map ID
Direction
Distance
Elevation

MAP FINDINGS

Site

Database(s)

EDR ID Number
EPA ID Number

CELEBRITY CAR WASH (Continued)

S106448080

Date: 01/15/2014
Action: Remedial Progress Report

Global Id: T0603799647
Action Type: ENFORCEMENT
Date: 11/29/2004
Action: Staff Letter

Global Id: T0603799647
Action Type: ENFORCEMENT
Date: 04/05/2004
Action: Staff Letter

Global Id: T0603799647
Action Type: ENFORCEMENT
Date: 05/24/2010
Action: Staff Letter

Global Id: T0603799647
Action Type: ENFORCEMENT
Date: 08/26/2011
Action: Clean Up Fund - Case Closure Review Summary Report (RSR)

Global Id: T0603799647
Action Type: ENFORCEMENT
Date: 09/06/2012
Action: Clean Up Fund - Case Closure Review Summary Report (RSR)

Global Id: T0603799647
Action Type: RESPONSE
Date: 06/26/2009
Action: Other Report / Document

Global Id: T0603799647
Action Type: RESPONSE
Date: 07/15/2009
Action: Remedial Progress Report

Global Id: T0603799647
Action Type: RESPONSE
Date: 07/15/2009
Action: Monitoring Report - Semi-Annually

Global Id: T0603799647
Action Type: RESPONSE
Date: 07/15/2005
Action: Monitoring Report - Quarterly

Global Id: T0603799647
Action Type: RESPONSE
Date: 10/15/2009
Action: Remedial Progress Report

Global Id: T0603799647
Action Type: RESPONSE
Date: 07/15/2010
Action: Remedial Progress Report

Map ID
Direction
Distance
Elevation

MAP FINDINGS

Site

Database(s)

EDR ID Number
EPA ID Number

CELEBRITY CAR WASH (Continued)

S106448080

Global Id: T0603799647
Action Type: RESPONSE
Date: 04/30/2012
Action: Electronic Reporting Submittal Due

Global Id: T0603799647
Action Type: RESPONSE
Date: 01/15/2010
Action: Monitoring Report - Semi-Annually

Global Id: T0603799647
Action Type: RESPONSE
Date: 01/15/2010
Action: Remedial Progress Report

Global Id: T0603799647
Action Type: RESPONSE
Date: 07/15/2010
Action: Monitoring Report - Semi-Annually

Global Id: T0603799647
Action Type: RESPONSE
Date: 04/30/2012
Action: Corrective Action Plan / Remedial Action Plan

Global Id: T0603799647
Action Type: RESPONSE
Date: 10/15/2015
Action: Remedial Progress Report

Global Id: T0603799647
Action Type: RESPONSE
Date: 07/15/2014
Action: Remedial Progress Report

LUST:

Global Id: T0603799647
Status: Open - Case Begin Date
Status Date: 03/12/1999

Global Id: T0603799647
Status: Open - Site Assessment
Status Date: 03/12/1999

Global Id: T0603799647
Status: Open - Site Assessment
Status Date: 04/10/2003

Global Id: T0603799647
Status: Open - Site Assessment
Status Date: 01/13/2005

Global Id: T0603799647
Status: Open - Site Assessment
Status Date: 02/12/2007

Global Id: T0603799647

Map ID
Direction
Distance
Elevation

MAP FINDINGS

Site

Database(s)

EDR ID Number
EPA ID Number

CELEBRITY CAR WASH (Continued)

S106448080

Status: Open - Remediation
Status Date: 03/05/2007

Global Id: T0603799647
Status: Open - Site Assessment
Status Date: 03/18/2008

Global Id: T0603799647
Status: Open - Remediation
Status Date: 04/06/2009

Global Id: T0603799647
Status: Open - Remediation
Status Date: 06/25/2009

Global Id: T0603799647
Status: Completed - Case Closed
Status Date: 12/23/2016

LUST REG 4:

Region: 4
Regional Board: 04
County: Los Angeles
Facility Id: 900380489
Status: Preliminary site assessment underway
Substance: 71432,MTBE
Substance Quantity: Not reported
Local Case No: 22403
Case Type: Groundwater
Abatement Method Used at the Site: Not reported
Global ID: T0603799647
W Global ID: Not reported
Staff: WXT
Local Agency: 19050
Cross Street: WILLOUGHBY AVE.
Enforcement Type: DLSEL
Date Leak Discovered: 3/12/1999
Date Leak First Reported: 3/12/1999
Date Leak Record Entered: Not reported
Date Confirmation Began: 3/12/1999
Date Leak Stopped: Not reported
Date Case Last Changed on Database: Not reported
Date the Case was Closed: Not reported
How Leak Discovered: OM
How Leak Stopped: Other Means
Cause of Leak: UNK
Leak Source: Tank
Operator: Not reported
Water System: Not reported
Well Name: Not reported
Approx. Dist To Production Well (ft): Not reported
Source of Cleanup Funding: Tank
Preliminary Site Assessment Workplan Submitted: Not reported
Preliminary Site Assessment Began: 3/12/1999
Pollution Characterization Began: Not reported
Remediation Plan Submitted: Not reported

Map ID
Direction
Distance
Elevation

MAP FINDINGS

Site

Database(s)

EDR ID Number
EPA ID Number

CELEBRITY CAR WASH (Continued)

S106448080

Remedial Action Underway: Not reported
Post Remedial Action Monitoring Began: Not reported
Enforcement Action Date: Not reported
Historical Max MTBE Date: Not reported
Hist Max MTBE Conc in Groundwater: Not reported
Hist Max MTBE Conc in Soil: Not reported
Significant Interim Remedial Action Taken: Not reported
GW Qualifier: Not reported
Soil Qualifier: Not reported
Organization: Not reported
Owner Contact: Not reported
Responsible Party: RAYMOND AFGANI
RP Address: 901 N. VINE ST.
Program: LUST
Lat/Long: 0 / 0
Local Agency Staff: Not reported
Beneficial Use: Not reported
Priority: Not reported
Cleanup Fund Id: Not reported
Suspended: Not reported
Assigned Name: Not reported
Summary: Not reported

CORTESE:

Name: CELEBRITY CAR WASH
Address: 901 VINE ST. N.
City,State,Zip: LOS ANGELES, CA 90038
Region: CORTESE
Envirostor Id: Not reported
Global ID: T0603799647
Site/Facility Type: LUST CLEANUP SITE
Cleanup Status: COMPLETED - CASE CLOSED
Status Date: Not reported
Site Code: Not reported
Latitude: Not reported
Longitude: Not reported
Owner: Not reported
Enf Type: Not reported
Swat R: Not reported
Flag: active
Order No: Not reported
Waste Discharge System No: Not reported
Effective Date: Not reported
Region 2: Not reported
WID Id: Not reported
Solid Waste Id No: Not reported
Waste Management Uit Name: Not reported
File Name: Active Open

CERS:

Name: CELEBRITY CAR WASH
Address: 901 VINE ST. N.
City,State,Zip: LOS ANGELES, CA 90038
Site ID: 229971
CERS ID: T0603799647
CERS Description: Leaking Underground Storage Tank Cleanup Site

Map ID
Direction
Distance
Elevation

MAP FINDINGS

Site

Database(s)

EDR ID Number
EPA ID Number

CELEBRITY CAR WASH (Continued)

S106448080

Affiliation:

Affiliation Type Desc: Local Agency Caseworker
Entity Name: ELOY LUNA - LOS ANGELES, CITY OF
Entity Title: Not reported
Affiliation Address: 200 North Main Street, Suite 1780
Affiliation City: LOS ANGELES
Affiliation State: CA
Affiliation Country: Not reported
Affiliation Zip: Not reported
Affiliation Phone: Not reported

Affiliation Type Desc: Regional Board Caseworker
Entity Name: DAVID M. BJOSTAD - LOS ANGELES RWQCB (REGION 4)
Entity Title: Not reported
Affiliation Address: 320 W. 4th Street, Suite 200
Affiliation City: Los Angeles
Affiliation State: CA
Affiliation Country: Not reported
Affiliation Zip: Not reported
Affiliation Phone: Not reported

**AC216
ESE
1/4-1/2
0.374 mi.
1977 ft.**

**AMBASSADOR CAR WASH
6061 SANTA MONICA BLVD
LOS ANGELES, CA 90038
Site 3 of 3 in cluster AC**

**LUST S104159598
Cortese N/A
ENF
HIST CORTESE
CERS**

**Relative:
Higher
Actual:
315 ft.**

LUST:

Name: AMBASSADOR CAR WASH
Address: 6061 SANTA MONICA BLVD
City,State,Zip: LOS ANGELES, CA 90038
Lead Agency: LOS ANGELES RWQCB (REGION 4)
Case Type: LUST Cleanup Site
Geo Track: http://geotracker.waterboards.ca.gov/profile_report.asp?global_id=T0603700946
Global Id: T0603700946
Latitude: 34.0908115
Longitude: -118.3214448
Status: Completed - Case Closed
Status Date: 07/01/2011
Case Worker: CET
RB Case Number: 900380361
Local Agency: LOS ANGELES, CITY OF
File Location: Regional Board
Local Case Number: Not reported
Potential Media Affect: Aquifer used for drinking water supply
Potential Contaminants of Concern: Gasoline
Site History: Not reported

LUST:

Global Id: T0603700946
Contact Type: Regional Board Caseworker
Contact Name: CHANDRA TYLER
Organization Name: LOS ANGELES RWQCB (REGION 4)
Address: Not reported
City: R4 UNKNOWN
Email: cetyler@waterboards.ca.gov
Phone Number: Not reported

Map ID
Direction
Distance
Elevation

MAP FINDINGS

Site

Database(s)

EDR ID Number
EPA ID Number

AMBASSADOR CAR WASH (Continued)

S104159598

Global Id: T0603700946
Contact Type: Local Agency Caseworker
Contact Name: ELOY LUNA
Organization Name: LOS ANGELES, CITY OF
Address: 200 North Main Street, Suite 1780
City: LOS ANGELES
Email: eloy.luna@lacity.org
Phone Number: Not reported

LUST:

Global Id: T0603700946
Action Type: ENFORCEMENT
Date: 07/01/2011
Action: Closure/No Further Action Letter

Global Id: T0603700946
Action Type: ENFORCEMENT
Date: 05/26/2011
Action: Notification - Preclosure

Global Id: T0603700946
Action Type: RESPONSE
Date: 03/15/2003
Action: Monitoring Report - Quarterly

Global Id: T0603700946
Action Type: RESPONSE
Date: 03/15/2003
Action: Well Installation Report

Global Id: T0603700946
Action Type: Other
Date: 03/01/1990
Action: Leak Discovery

Global Id: T0603700946
Action Type: RESPONSE
Date: 07/15/2004
Action: Monitoring Report - Quarterly

Global Id: T0603700946
Action Type: RESPONSE
Date: 04/15/2004
Action: Monitoring Report - Quarterly

Global Id: T0603700946
Action Type: RESPONSE
Date: 04/15/2004
Action: Monitoring Report - Quarterly

Global Id: T0603700946
Action Type: RESPONSE
Date: 02/03/2004
Action: Monitoring Report - Quarterly

Global Id: T0603700946
Action Type: ENFORCEMENT

Map ID
Direction
Distance
Elevation

MAP FINDINGS

Site

Database(s)

EDR ID Number
EPA ID Number

AMBASSADOR CAR WASH (Continued)

S104159598

Date: 07/30/2007
Action: Site Visit / Inspection / Sampling

Global Id: T0603700946
Action Type: RESPONSE
Date: 07/15/2003
Action: Monitoring Report - Quarterly

Global Id: T0603700946
Action Type: RESPONSE
Date: 07/15/2003
Action: Well Installation Report

Global Id: T0603700946
Action Type: Other
Date: 03/01/1990
Action: Leak Stopped

Global Id: T0603700946
Action Type: RESPONSE
Date: 10/15/2004
Action: Monitoring Report - Quarterly

Global Id: T0603700946
Action Type: REMEDIATION
Date: 06/01/1997
Action: Free Product Removal

Global Id: T0603700946
Action Type: ENFORCEMENT
Date: 02/21/2003
Action: Staff Letter

Global Id: T0603700946
Action Type: ENFORCEMENT
Date: 01/24/2000
Action: 13267 Requirement

Global Id: T0603700946
Action Type: Other
Date: 03/01/1990
Action: Leak Reported

Global Id: T0603700946
Action Type: RESPONSE
Date: 07/15/2005
Action: Monitoring Report - Quarterly

Global Id: T0603700946
Action Type: RESPONSE
Date: 04/15/2008
Action: Monitoring Report - Quarterly

Global Id: T0603700946
Action Type: RESPONSE
Date: 10/15/2007
Action: Monitoring Report - Quarterly

Map ID
Direction
Distance
Elevation

MAP FINDINGS

Site

Database(s)

EDR ID Number
EPA ID Number

AMBASSADOR CAR WASH (Continued)

S104159598

Global Id: T0603700946
Action Type: RESPONSE
Date: 01/15/2008
Action: Monitoring Report - Quarterly

Global Id: T0603700946
Action Type: ENFORCEMENT
Date: 06/15/2009
Action: Staff Letter

Global Id: T0603700946
Action Type: RESPONSE
Date: 04/15/2007
Action: Monitoring Report - Quarterly

Global Id: T0603700946
Action Type: ENFORCEMENT
Date: 08/06/2002
Action: Staff Letter

Global Id: T0603700946
Action Type: ENFORCEMENT
Date: 04/24/2003
Action: Notice of Violation

Global Id: T0603700946
Action Type: ENFORCEMENT
Date: 01/20/2004
Action: Staff Letter

Global Id: T0603700946
Action Type: RESPONSE
Date: 07/15/2009
Action: Monitoring Report - Semi-Annually

Global Id: T0603700946
Action Type: RESPONSE
Date: 01/15/2005
Action: Monitoring Report - Quarterly

Global Id: T0603700946
Action Type: ENFORCEMENT
Date: 03/23/2004
Action: Staff Letter

LUST:

Global Id: T0603700946
Status: Open - Case Begin Date
Status Date: 03/01/1990

Global Id: T0603700946
Status: Open - Verification Monitoring
Status Date: 03/01/1990

Global Id: T0603700946
Status: Open - Site Assessment
Status Date: 08/22/1996

Map ID
Direction
Distance
Elevation

MAP FINDINGS

Site

Database(s)

EDR ID Number
EPA ID Number

AMBASSADOR CAR WASH (Continued)

S104159598

Global Id: T0603700946
Status: Open - Site Assessment
Status Date: 09/14/1999

Global Id: T0603700946
Status: Open - Site Assessment
Status Date: 01/20/2004

Global Id: T0603700946
Status: Completed - Case Closed
Status Date: 07/01/2011

LUST REG 4:

Region: 4
Regional Board: 04
County: Los Angeles
Facility Id: 900380361
Status: Pollution Characterization
Substance: Gasoline
Substance Quantity: Not reported
Local Case No: Not reported
Case Type: Groundwater
Abatement Method Used at the Site: Not reported
Global ID: T0603700946
W Global ID: Not reported
Staff: MSH
Local Agency: 19050
Cross Street: N GOWER ST
Enforcement Type: LET
Date Leak Discovered: 3/1/1990
Date Leak First Reported: 3/1/1990
Date Leak Record Entered: 10/22/1996
Date Confirmation Began: Not reported
Date Leak Stopped: 3/1/1990
Date Case Last Changed on Database: 1/11/2002
Date the Case was Closed: Not reported
How Leak Discovered: Tank Closure
How Leak Stopped: Not reported
Cause of Leak: Not reported
Leak Source: Not reported
Operator: Not reported
Water System: Not reported
Well Name: Not reported
Approx. Dist To Production Well (ft): 8844.205512647434740160771721
Source of Cleanup Funding: Not reported
Preliminary Site Assessment Workplan Submitted: 8/22/1996
Preliminary Site Assessment Began: 9/14/1999
Pollution Characterization Began: 1/20/2004
Remediation Plan Submitted: Not reported
Remedial Action Underway: Not reported
Post Remedial Action Monitoring Began: 3/1/1990
Enforcement Action Date: 1/24/2000
Historical Max MTBE Date: 12/10/1998
Hist Max MTBE Conc in Groundwater: 170
Hist Max MTBE Conc in Soil: Not reported
Significant Interim Remedial Action Taken: Not reported

Map ID
Direction
Distance
Elevation

MAP FINDINGS

Site

Database(s)

EDR ID Number
EPA ID Number

AMBASSADOR CAR WASH (Continued)

S104159598

GW Qualifier: Not reported
Soil Qualifier: Not reported
Organization: Not reported
Owner Contact: Not reported
Responsible Party: KEN THOMAS
RP Address: 600 S SPRING ST,
Program: LUST
Lat/Long: 34.0908115 / -1
Local Agency Staff: PEJ
Beneficial Use: Not reported
Priority: Not reported
Cleanup Fund Id: Not reported
Suspended: Not reported
Assigned Name: Not reported
Summary: SEMI-ANNUAL 2 TANKS (ONE 10000 AND ONE 12000 GAL) REMOVED; 12/21/98 -
4TH QTR 1998 GW MON & SAMPL RPT; 1/27/00 QTRLY MON STATUS RPT; 5/17/00
1ST QTR GW MON RPT; 10/18/00 3RD QTR GW MON RPT

CORTESE:

Name: AMBASSADOR CAR WASH
Address: 6061 SANTA MONICA BLVD
City,State,Zip: LOS ANGELES, CA 90038
Region: CORTESE
Envirostor Id: Not reported
Global ID: T0603700946
Site/Facility Type: LUST CLEANUP SITE
Cleanup Status: COMPLETED - CASE CLOSED
Status Date: Not reported
Site Code: Not reported
Latitude: Not reported
Longitude: Not reported
Owner: Not reported
Enf Type: Not reported
Swat R: Not reported
Flag: active
Order No: Not reported
Waste Discharge System No: Not reported
Effective Date: Not reported
Region 2: Not reported
WID Id: Not reported
Solid Waste Id No: Not reported
Waste Management Uit Name: Not reported
File Name: Active Open

ENF:

Name: AMBASSADOR CAR WASH
Address: 6061 SANTA MONICA BOULEVARD
City,State,Zip: LOS ANGELES, CA 90038
Region: 4
Facility Id: 205413
Agency Name: L and R Investment Co
Place Type: Facility
Place Subtype: Not reported
Facility Type: Not reported
Agency Type: Privately-Owned Business
Of Agencies: 2

Map ID
Direction
Distance
Elevation

MAP FINDINGS

Site

Database(s)

EDR ID Number
EPA ID Number

AMBASSADOR CAR WASH (Continued)

S104159598

Place Latitude:	34.090762
Place Longitude:	-118.321432
SIC Code 1:	Not reported
SIC Desc 1:	Not reported
SIC Code 2:	Not reported
SIC Desc 2:	Not reported
SIC Code 3:	Not reported
SIC Desc 3:	Not reported
NAICS Code 1:	Not reported
NAICS Desc 1:	Not reported
NAICS Code 2:	Not reported
NAICS Desc 2:	Not reported
NAICS Code 3:	Not reported
NAICS Desc 3:	Not reported
# Of Places:	1
Source Of Facility:	Reg Meas
Design Flow:	Not reported
Threat To Water Quality:	Not reported
Complexity:	Not reported
Pretreatment:	Not reported
Facility Waste Type:	Not reported
Facility Waste Type 2:	Not reported
Facility Waste Type 3:	Not reported
Facility Waste Type 4:	Not reported
Program:	UST
Program Category1:	TANKS
Program Category2:	TANKS
# Of Programs:	1
WDID:	900380361
Reg Measure Id:	167904
Reg Measure Type:	Unregulated
Region:	4
Order #:	Not reported
Npdes# CA#:	Not reported
Major-Minor:	Not reported
Npdes Type:	Not reported
Reclamation:	Not reported
Dredge Fill Fee:	Not reported
301H:	Not reported
Application Fee Amt Received:	Not reported
Status:	Never Active
Status Date:	02/20/2013
Effective Date:	Not reported
Expiration/Review Date:	Not reported
Termination Date:	Not reported
WDR Review - Amend:	Not reported
WDR Review - Revise/Renew:	Not reported
WDR Review - Rescind:	Not reported
WDR Review - No Action Required:	Not reported
WDR Review - Pending:	Not reported
WDR Review - Planned:	Not reported
Status Enrollee:	N
Individual/General:	I
Fee Code:	Not reported
Direction/Voice:	Passive
Enforcement Id(EID):	324366
Region:	4

Map ID
Direction
Distance
Elevation

MAP FINDINGS

Site

Database(s)

EDR ID Number
EPA ID Number

AMBASSADOR CAR WASH (Continued)

S104159598

Order / Resolution Number: NOV
Enforcement Action Type: Notice of Violation
Effective Date: 03/15/2007
Adoption/Issuance Date: 03/15/2007
Achieve Date: Not reported
Termination Date: 03/15/2007
ACL Issuance Date: Not reported
EPL Issuance Date: Not reported
Status: Historical
Title: NOV sent 3/15/07 for 6 overdue groundwater monitoring reports.
Description: NOV sent 3/15/07 for 6 overdue groundwater monitoring reports (3Q05 - 4Q06).
Program: UST
Latest Milestone Completion Date: Not reported
Of Programs1: 1
Total Assessment Amount: 0
Initial Assessed Amount: 0
Liability \$ Amount: 0
Project \$ Amount: 0
Liability \$ Paid: 0
Project \$ Completed: 0
Total \$ Paid/Completed Amount: 0

Name: AMBASSADOR CAR WASH
Address: 6061 SANTA MONICA BOULEVARD
City,State,Zip: LOS ANGELES, CA 90038
Region: 4
Facility Id: 205413
Agency Name: L and R Investment Co
Place Type: Facility
Place Subtype: Not reported
Facility Type: Not reported
Agency Type: Privately-Owned Business
Of Agencies: 2
Place Latitude: 34.090762
Place Longitude: -118.321432
SIC Code 1: Not reported
SIC Desc 1: Not reported
SIC Code 2: Not reported
SIC Desc 2: Not reported
SIC Code 3: Not reported
SIC Desc 3: Not reported
NAICS Code 1: Not reported
NAICS Desc 1: Not reported
NAICS Code 2: Not reported
NAICS Desc 2: Not reported
NAICS Code 3: Not reported
NAICS Desc 3: Not reported
Of Places: 1
Source Of Facility: Reg Meas
Design Flow: Not reported
Threat To Water Quality: Not reported
Complexity: Not reported
Pretreatment: Not reported
Facility Waste Type: Not reported
Facility Waste Type 2: Not reported
Facility Waste Type 3: Not reported

Map ID
 Direction
 Distance
 Elevation

MAP FINDINGS

Site

Database(s)

EDR ID Number
 EPA ID Number

AMBASSADOR CAR WASH (Continued)

S104159598

Facility Waste Type 4:	Not reported
Program:	UST
Program Category1:	TANKS
Program Category2:	TANKS
# Of Programs:	1
WDID:	900380361
Reg Measure Id:	167904
Reg Measure Type:	Unregulated
Region:	4
Order #:	Not reported
Npdes# CA#:	Not reported
Major-Minor:	Not reported
Npdes Type:	Not reported
Reclamation:	Not reported
Dredge Fill Fee:	Not reported
301H:	Not reported
Application Fee Amt Received:	Not reported
Status:	Never Active
Status Date:	02/20/2013
Effective Date:	Not reported
Expiration/Review Date:	Not reported
Termination Date:	Not reported
WDR Review - Amend:	Not reported
WDR Review - Revise/Renew:	Not reported
WDR Review - Rescind:	Not reported
WDR Review - No Action Required:	Not reported
WDR Review - Pending:	Not reported
WDR Review - Planned:	Not reported
Status Enrollee:	N
Individual/General:	I
Fee Code:	Not reported
Direction/Voice:	Passive
Enforcement Id(EID):	238219
Region:	4
Order / Resolution Number:	NOV
Enforcement Action Type:	Notice of Violation
Effective Date:	08/20/2001
Adoption/Issuance Date:	Not reported
Achieve Date:	Not reported
Termination Date:	12/14/2001
ACL Issuance Date:	Not reported
EPL Issuance Date:	Not reported
Status:	Historical
Title:	NOV sent 8/20/01 for 2 overdue technical reports.
Description:	Notice of Violation sent 8/20/01 for overdue well site plan & well installation report.
Program:	UST
Latest Milestone Completion Date:	Not reported
# Of Programs1:	1
Total Assessment Amount:	0
Initial Assessed Amount:	0
Liability \$ Amount:	0
Project \$ Amount:	0
Liability \$ Paid:	0
Project \$ Completed:	0
Total \$ Paid/Completed Amount:	0

Map ID
Direction
Distance
Elevation

MAP FINDINGS

Site

Database(s)

EDR ID Number
EPA ID Number

AMBASSADOR CAR WASH (Continued)

S104159598

Name: AMBASSADOR CAR WASH
Address: 6061 SANTA MONICA BOULEVARD
City,State,Zip: LOS ANGELES, CA 90038
Region: 4
Facility Id: 205413
Agency Name: L and R Investment Co
Place Type: Facility
Place Subtype: Not reported
Facility Type: Not reported
Agency Type: Privately-Owned Business
Of Agencies: 2
Place Latitude: 34.090762
Place Longitude: -118.321432
SIC Code 1: Not reported
SIC Desc 1: Not reported
SIC Code 2: Not reported
SIC Desc 2: Not reported
SIC Code 3: Not reported
SIC Desc 3: Not reported
NAICS Code 1: Not reported
NAICS Desc 1: Not reported
NAICS Code 2: Not reported
NAICS Desc 2: Not reported
NAICS Code 3: Not reported
NAICS Desc 3: Not reported
Of Places: 1
Source Of Facility: Reg Meas
Design Flow: Not reported
Threat To Water Quality: Not reported
Complexity: Not reported
Pretreatment: Not reported
Facility Waste Type: Not reported
Facility Waste Type 2: Not reported
Facility Waste Type 3: Not reported
Facility Waste Type 4: Not reported
Program: UST
Program Category1: TANKS
Program Category2: TANKS
Of Programs: 1
WDID: 900380361
Reg Measure Id: 167904
Reg Measure Type: Unregulated
Region: 4
Order #: Not reported
Npdes# CA#: Not reported
Major-Minor: Not reported
Npdes Type: Not reported
Reclamation: Not reported
Dredge Fill Fee: Not reported
301H: Not reported
Application Fee Amt Received: Not reported
Status: Never Active
Status Date: 02/20/2013
Effective Date: Not reported
Expiration/Review Date: Not reported
Termination Date: Not reported
WDR Review - Amend: Not reported

Map ID
Direction
Distance
Elevation

MAP FINDINGS

Site

Database(s)

EDR ID Number
EPA ID Number

AMBASSADOR CAR WASH (Continued)

S104159598

WDR Review - Revise/Renew:	Not reported
WDR Review - Rescind:	Not reported
WDR Review - No Action Required:	Not reported
WDR Review - Pending:	Not reported
WDR Review - Planned:	Not reported
Status Enrollee:	N
Individual/General:	I
Fee Code:	Not reported
Direction/Voice:	Passive
Enforcement Id(EID):	229773
Region:	4
Order / Resolution Number:	Staff enforcement letter
Enforcement Action Type:	Staff Enforcement Letter
Effective Date:	11/09/1999
Adoption/Issuance Date:	Not reported
Achieve Date:	Not reported
Termination Date:	11/09/1999
ACL Issuance Date:	Not reported
EPL Issuance Date:	Not reported
Status:	Historical
Title:	Staff enforcement letter sent 11/9/99 for overdue Jan-Jun 1999 gw mon rpt.
Description:	Level 1 enforcement letter sent 11/9/99 for overdue Jan-Jun groundwater monitoring report & fee title holder information.
Program:	UST
Latest Milestone Completion Date:	Not reported
# Of Programs1:	1
Total Assessment Amount:	0
Initial Assessed Amount:	0
Liability \$ Amount:	0
Project \$ Amount:	0
Liability \$ Paid:	0
Project \$ Completed:	0
Total \$ Paid/Completed Amount:	0
Name:	AMBASSADOR CAR WASH
Address:	6061 SANTA MONICA BOULEVARD
City,State,Zip:	LOS ANGELES, CA 90038
Region:	4
Facility Id:	205413
Agency Name:	L and R Investment Co
Place Type:	Facility
Place Subtype:	Not reported
Facility Type:	Not reported
Agency Type:	Privately-Owned Business
# Of Agencies:	2
Place Latitude:	34.090762
Place Longitude:	-118.321432
SIC Code 1:	Not reported
SIC Desc 1:	Not reported
SIC Code 2:	Not reported
SIC Desc 2:	Not reported
SIC Code 3:	Not reported
SIC Desc 3:	Not reported
NAICS Code 1:	Not reported
NAICS Desc 1:	Not reported

Map ID
Direction
Distance
Elevation

MAP FINDINGS

Site

Database(s)

EDR ID Number
EPA ID Number

AMBASSADOR CAR WASH (Continued)

S104159598

NAICS Code 2:	Not reported
NAICS Desc 2:	Not reported
NAICS Code 3:	Not reported
NAICS Desc 3:	Not reported
# Of Places:	1
Source Of Facility:	Reg Meas
Design Flow:	Not reported
Threat To Water Quality:	Not reported
Complexity:	Not reported
Pretreatment:	Not reported
Facility Waste Type:	Not reported
Facility Waste Type 2:	Not reported
Facility Waste Type 3:	Not reported
Facility Waste Type 4:	Not reported
Program:	UST
Program Category1:	TANKS
Program Category2:	TANKS
# Of Programs:	1
WDID:	900380361
Reg Measure Id:	167904
Reg Measure Type:	Unregulated
Region:	4
Order #:	Not reported
Npdes# CA#:	Not reported
Major-Minor:	Not reported
Npdes Type:	Not reported
Reclamation:	Not reported
Dredge Fill Fee:	Not reported
301H:	Not reported
Application Fee Amt Received:	Not reported
Status:	Never Active
Status Date:	02/20/2013
Effective Date:	Not reported
Expiration/Review Date:	Not reported
Termination Date:	Not reported
WDR Review - Amend:	Not reported
WDR Review - Revise/Renew:	Not reported
WDR Review - Rescind:	Not reported
WDR Review - No Action Required:	Not reported
WDR Review - Pending:	Not reported
WDR Review - Planned:	Not reported
Status Enrollee:	N
Individual/General:	I
Fee Code:	Not reported
Direction/Voice:	Passive
Enforcement Id(EID):	229586
Region:	4
Order / Resolution Number:	NOV
Enforcement Action Type:	Notice of Violation
Effective Date:	01/24/2000
Adoption/Issuance Date:	Not reported
Achieve Date:	2/7/2000
Termination Date:	02/07/2000
ACL Issuance Date:	Not reported
EPL Issuance Date:	Not reported
Status:	Historical
Title:	NOV sent 1/24/00 for overdue Jan-Jun 1999 groundwater monitoring

Map ID
Direction
Distance
Elevation

MAP FINDINGS

Site

Database(s)

EDR ID Number
EPA ID Number

AMBASSADOR CAR WASH (Continued)

S104159598

Description: report.
Notice of Violation sent 1/24/00 for overdue Jan-Jun 1999
groundwater monitoring report.

Program: UST

Latest Milestone Completion Date: Not reported

Of Programs1: 1

Total Assessment Amount: 0

Initial Assessed Amount: 0

Liability \$ Amount: 0

Project \$ Amount: 0

Liability \$ Paid: 0

Project \$ Completed: 0

Total \$ Paid/Completed Amount: 0

Name: AMBASSADOR CAR WASH

Address: 6061 SANTA MONICA BOULEVARD

City,State,Zip: LOS ANGELES, CA 90038

Region: 4

Facility Id: 205413

Agency Name: L and R Investment Co

Place Type: Facility

Place Subtype: Not reported

Facility Type: Not reported

Agency Type: Privately-Owned Business

Of Agencies: 2

Place Latitude: 34.090762

Place Longitude: -118.321432

SIC Code 1: Not reported

SIC Desc 1: Not reported

SIC Code 2: Not reported

SIC Desc 2: Not reported

SIC Code 3: Not reported

SIC Desc 3: Not reported

NAICS Code 1: Not reported

NAICS Desc 1: Not reported

NAICS Code 2: Not reported

NAICS Desc 2: Not reported

NAICS Code 3: Not reported

NAICS Desc 3: Not reported

Of Places: 1

Source Of Facility: Reg Meas

Design Flow: Not reported

Threat To Water Quality: Not reported

Complexity: Not reported

Pretreatment: Not reported

Facility Waste Type: Not reported

Facility Waste Type 2: Not reported

Facility Waste Type 3: Not reported

Facility Waste Type 4: Not reported

Program: UST

Program Category1: TANKS

Program Category2: TANKS

Of Programs: 1

WDID: 900380361

Reg Measure Id: 167904

Reg Measure Type: Unregulated

Region: 4

Map ID
Direction
Distance
Elevation

MAP FINDINGS

Site

Database(s)

EDR ID Number
EPA ID Number

AMBASSADOR CAR WASH (Continued)

S104159598

Order #: Not reported
Npdes# CA#: Not reported
Major-Minor: Not reported
Npdes Type: Not reported
Reclamation: Not reported
Dredge Fill Fee: Not reported
301H: Not reported
Application Fee Amt Received: Not reported
Status: Never Active
Status Date: 02/20/2013
Effective Date: Not reported
Expiration/Review Date: Not reported
Termination Date: Not reported
WDR Review - Amend: Not reported
WDR Review - Revise/Renew: Not reported
WDR Review - Rescind: Not reported
WDR Review - No Action Required: Not reported
WDR Review - Pending: Not reported
WDR Review - Planned: Not reported
Status Enrollee: N
Individual/General: I
Fee Code: Not reported
Direction/Voice: Passive
Enforcement Id(EID): 229284
Region: 4
Order / Resolution Number: Staff enforcement letter
Enforcement Action Type: Staff Enforcement Letter
Effective Date: 09/14/1999
Adoption/Issuance Date: Not reported
Achieve Date: Not reported
Termination Date: 09/14/1999
ACL Issuance Date: Not reported
EPL Issuance Date: Not reported
Status: Historical
Title: Staff enforcement letter sent 9/14/99 for overdue Jan-Jun 1999 gw mon rpt.
Description: Level 1 enforcement letter sent 9/14/99 for FTS Jan-Jun 1999 groundwater monitoring report & title fee information..
Program: UST
Latest Milestone Completion Date: Not reported
Of Programs1: 1
Total Assessment Amount: 0
Initial Assessed Amount: 0
Liability \$ Amount: 0
Project \$ Amount: 0
Liability \$ Paid: 0
Project \$ Completed: 0
Total \$ Paid/Completed Amount: 0

HIST CORTESE:

edr_fname: AMBASSADOR CAR WASH
edr_fadd1: 6061 SANTA MONICA
City,State,Zip: LOS ANGELES, CA 90038
Region: CORTESE
Facility County Code: 19
Reg By: LTNKA

Map ID
Direction
Distance
Elevation

MAP FINDINGS

Site

Database(s)

EDR ID Number
EPA ID Number

AMBASSADOR CAR WASH (Continued)

S104159598

Reg Id: 900380361

CERS:

Name: AMBASSADOR CAR WASH
Address: 6061 SANTA MONICA BLVD
City,State,Zip: LOS ANGELES, CA 90038
Site ID: 205670
CERS ID: T0603700946
CERS Description: Leaking Underground Storage Tank Cleanup Site

Affiliation:

Affiliation Type Desc: Local Agency Caseworker
Entity Name: ELOY LUNA - LOS ANGELES, CITY OF
Entity Title: Not reported
Affiliation Address: 200 North Main Street, Suite 1780
Affiliation City: LOS ANGELES
Affiliation State: CA
Affiliation Country: Not reported
Affiliation Zip: Not reported
Affiliation Phone: Not reported

Affiliation Type Desc: Regional Board Caseworker
Entity Name: CHANDRA TYLER - LOS ANGELES RWQCB (REGION 4)
Entity Title: Not reported
Affiliation Address: Not reported
Affiliation City: R4 UNKNOWN
Affiliation State: CA
Affiliation Country: Not reported
Affiliation Zip: Not reported
Affiliation Phone: Not reported

AE217 SUPREME ROOFING CO., INC.
SE 1015 GOWER ST N
1/4-1/2 HOLLYWOOD, CA 90038
0.376 mi.
1987 ft. Site 1 of 2 in cluster AE

LUST S105032812
Cortese N/A

Relative:
Lower
Actual:
310 ft.

LUST:

Name: SUPREME ROOFING CO., INC.
Address: 1015 GOWER ST N
City,State,Zip: HOLLYWOOD, CA 90038
Lead Agency: LOS ANGELES RWQCB (REGION 4)
Case Type: LUST Cleanup Site
Geo Track: http://geotracker.waterboards.ca.gov/profile_report.asp?global_id=T0603700953
Global Id: T0603700953
Latitude: 34.0891466
Longitude: -118.3223908
Status: Completed - Case Closed
Status Date: 03/25/2002
Case Worker: DPP
RB Case Number: 900380434
Local Agency: LOS ANGELES, CITY OF
File Location: Not reported
Local Case Number: Not reported
Potential Media Affect: Aquifer used for drinking water supply
Potential Contaminants of Concern: Gasoline
Site History: Not reported

Map ID
Direction
Distance
Elevation

MAP FINDINGS

Site

Database(s)

EDR ID Number
EPA ID Number

SUPREME ROOFING CO., INC. (Continued)

S105032812

LUST:

Global Id: T0603700953
Contact Type: Regional Board Caseworker
Contact Name: DANIEL PIROTTON
Organization Name: LOS ANGELES RWQCB (REGION 4)
Address: Not reported
City: R4 UNKNOWN
Email: dpirotton@waterboards.ca.gov
Phone Number: 2135766714

Global Id: T0603700953
Contact Type: Local Agency Caseworker
Contact Name: ELOY LUNA
Organization Name: LOS ANGELES, CITY OF
Address: 200 North Main Street, Suite 1780
City: LOS ANGELES
Email: eloy.luna@lacity.org
Phone Number: Not reported

LUST:

Global Id: T0603700953
Action Type: RESPONSE
Date: 10/24/2002
Action: Unknown

Global Id: T0603700953
Action Type: Other
Date: 08/16/1988
Action: Leak Discovery

Global Id: T0603700953
Action Type: Other
Date: 08/16/1988
Action: Leak Stopped

Global Id: T0603700953
Action Type: ENFORCEMENT
Date: 03/25/2002
Action: Closure/No Further Action Letter

Global Id: T0603700953
Action Type: Other
Date: 08/18/1999
Action: Leak Reported

Global Id: T0603700953
Action Type: ENFORCEMENT
Date: 01/19/2001
Action: * Historical Enforcement

LUST:

Global Id: T0603700953
Status: Open - Case Begin Date
Status Date: 08/16/1988

Global Id: T0603700953

Map ID
Direction
Distance
Elevation

MAP FINDINGS

Site

Database(s)

EDR ID Number
EPA ID Number

SUPREME ROOFING CO., INC. (Continued)

S105032812

Status: Open - Site Assessment
Status Date: 11/22/1999

Global Id: T0603700953
Status: Open - Site Assessment
Status Date: 01/19/2001

Global Id: T0603700953
Status: Completed - Case Closed
Status Date: 03/25/2002

LUST REG 4:

Region: 4
Regional Board: 04
County: Los Angeles
Facility Id: 900380434
Status: Case Closed
Substance: Gasoline
Substance Quantity: Not reported
Local Case No: Not reported
Case Type: Groundwater
Abatement Method Used at the Site: No Action Required
Global ID: T0603700953
W Global ID: Not reported
Staff: DP
Local Agency: 19050
Cross Street: ELEANOR AVE
Enforcement Type: CLOS
Date Leak Discovered: 8/16/1988
Date Leak First Reported: 8/18/1999
Date Leak Record Entered: Not reported
Date Confirmation Began: Not reported
Date Leak Stopped: 8/16/1988
Date Case Last Changed on Database: 1/14/2002
Date the Case was Closed: 3/25/2002
How Leak Discovered: Repair Tank
How Leak Stopped: Not reported
Cause of Leak: Corrosion
Leak Source: Tank
Operator: SUPREME ROOFING
Water System: Not reported
Well Name: Not reported
Approx. Dist To Production Well (ft): 8501.713651747495458104045148
Source of Cleanup Funding: Tank
Preliminary Site Assessment Workplan Submitted: 11/22/1999
Preliminary Site Assessment Began: Not reported
Pollution Characterization Began: 1/19/2001
Remediation Plan Submitted: Not reported
Remedial Action Underway: Not reported
Post Remedial Action Monitoring Began: Not reported
Enforcement Action Date: 1/19/2001
Historical Max MTBE Date: 1/1/1965
Hist Max MTBE Conc in Groundwater: 7
Hist Max MTBE Conc in Soil: 10900
Significant Interim Remedial Action Taken: Not reported
GW Qualifier: Not reported

Map ID
Direction
Distance
Elevation

MAP FINDINGS

Site

Database(s)

EDR ID Number
EPA ID Number

SUPREME ROOFING CO., INC. (Continued)

S105032812

Soil Qualifier: Not reported
Organization: Not reported
Owner Contact: Not reported
Responsible Party: PAUL R. PARRISH, JR.
RP Address: P.O. BOX 10740
Program: LUST
Lat/Long: 34.0891466 / -1
Local Agency Staff: PEJ
Beneficial Use: Not reported
Priority: Not reported
Cleanup Fund Id: Not reported
Suspended: Not reported
Assigned Name: Not reported
Summary: Not reported

CORTESE:

Name: SUPREME ROOFING CO., INC.
Address: 1015 GOWER ST N
City,State,Zip: HOLLYWOOD, CA 90038
Region: CORTESE
Envirostor Id: Not reported
Global ID: T0603700953
Site/Facility Type: LUST CLEANUP SITE
Cleanup Status: COMPLETED - CASE CLOSED
Status Date: Not reported
Site Code: Not reported
Latitude: Not reported
Longitude: Not reported
Owner: Not reported
Enf Type: Not reported
Swat R: Not reported
Flag: active
Order No: Not reported
Waste Discharge System No: Not reported
Effective Date: Not reported
Region 2: Not reported
WID Id: Not reported
Solid Waste Id No: Not reported
Waste Management Uit Name: Not reported
File Name: Active Open

**AE218
SE
1/4-1/2
0.376 mi.
1987 ft.**

**SUPREME ROOFING CO., INC.
1015 GOWER
LOS ANGELES, CA 90038
Site 2 of 2 in cluster AE**

**HIST UST U001561498
HIST CORTESE N/A
HAZMAT
CERS**

**Relative:
Lower
Actual:
310 ft.**

HIST UST:
Name: SUPREME ROOFING CO INC
Address: 1015 N GOWER ST
City,State,Zip: LOS ANGELES, CA 90038
File Number: 00028947
URL: <http://geotracker.waterboards.ca.gov/ustpdfs/pdf/00028947.pdf>
Region: STATE
Facility ID: 00000005214
Facility Type: Other
Other Type: ROOFING

Map ID
Direction
Distance
Elevation

MAP FINDINGS

Site

Database(s)

EDR ID Number
EPA ID Number

SUPREME ROOFING CO., INC. (Continued)

U001561498

Contact Name: PAUL R. PARRISH, JR.
Telephone: 2134692981
Owner Name: SUPREME ROOFING CO., INC.
Owner Address: 1015 N GOWER ST.
Owner City,St,Zip: LOS ANGELES, CA 90038
Total Tanks: 0002

Tank Num: 001
Container Num: 1
Year Installed: Not reported
Tank Capacity: 00000550
Tank Used for: PRODUCT
Type of Fuel: UNLEADED
Container Construction Thickness: Not reported
Leak Detection: Stock Inventor, None

Tank Num: 002
Container Num: 02
Year Installed: Not reported
Tank Capacity: 00000285
Tank Used for: PRODUCT
Type of Fuel: Not reported
Container Construction Thickness: Not reported
Leak Detection: Stock Inventor, None

[Click here for Geo Tracker PDF:](#)

HIST CORTESE:
edr_fname: SUPREME ROOFING CO., INC.
edr_fadd1: 1015 GOWER
City,State,Zip: LOS ANGELES, CA 90038
Region: CORTESE
Facility County Code: 19
Reg By: LTNKA
Reg Id: 900380434

LOS ANGELES HM:
Name: SUPREME ROOFING COMPANY
Address: 1015 N GOWER ST
City,State,Zip: LOS ANGELES, CA 90038
Facility ID: FA0012398
Last Run Date: 06/01/2019
Status: ACTIVE

CERS:
Name: SUPREME ROOFING CO INC
Address: 1015 N GOWER ST
City,State,Zip: LOS ANGELES, CA 90038
Site ID: 72645
CERS ID: 10244929
CERS Description: Chemical Storage Facilities

Violations:
Site ID: 72645
Site Name: SUPREME ROOFING CO INC
Violation Date: 09-19-2018

Map ID
Direction
Distance
Elevation

MAP FINDINGS

Site

Database(s)

EDR ID Number
EPA ID Number

SUPREME ROOFING CO., INC. (Continued)

U001561498

Citation: HSC 6.95 25505(c) - California Health and Safety Code, Chapter 6.95, Section(s) 25505(c)
Violation Description: Failure to have a business plan readily available to personnel of the business or the unified program facility with responsibilities for emergency response or training.
Violation Notes: Returned to compliance on 11/08/2018.
Violation Division: Los Angeles City Fire Department
Violation Program: HMRRP
Violation Source: CERS

Site ID: 72645
Site Name: SUPREME ROOFING CO INC
Violation Date: 09-19-2018
Citation: HSC 6.95 25508(a)(1) - California Health and Safety Code, Chapter 6.95, Section(s) 25508(a)(1)
Violation Description: Failure to complete and electronically submit hazardous material inventory information for all reportable hazardous materials on site at or above reportable quantities.
Violation Notes: Returned to compliance on 11/08/2018.
Violation Division: Los Angeles City Fire Department
Violation Program: HMRRP
Violation Source: CERS

Site ID: 72645
Site Name: SUPREME ROOFING CO INC
Violation Date: 11-05-2018
Citation: HSC 6.95 25505(a)(4) - California Health and Safety Code, Chapter 6.95, Section(s) 25505(a)(4)
Violation Description: Failure to provide initial and annual training to all employees in safety procedures in the event of a release or threatened release of a hazardous material or failure to document and maintain training records for a minimum of three years.
Violation Notes: Returned to compliance on 06/14/2019.
Violation Division: Los Angeles City Fire Department
Violation Program: HMRRP
Violation Source: CERS

Site ID: 72645
Site Name: SUPREME ROOFING CO INC
Violation Date: 11-05-2018
Citation: HSC 6.95 25508(a)(1) - California Health and Safety Code, Chapter 6.95, Section(s) 25508(a)(1)
Violation Description: Failure to complete and electronically submit a business plan when storing/handling a hazardous material at or above reportable quantities.
Violation Notes: Returned to compliance on 06/14/2019.
Violation Division: Los Angeles City Fire Department
Violation Program: HMRRP
Violation Source: CERS

Site ID: 72645
Site Name: SUPREME ROOFING CO INC
Violation Date: 09-19-2018
Citation: HSC 6.95 25508(a)(1) - California Health and Safety Code, Chapter 6.95, Section(s) 25508(a)(1)
Violation Description: Failure to establish and electronically submit an adequate emergency response plan and procedures for a release or threatened release of a

Map ID
Direction
Distance
Elevation

MAP FINDINGS

Site

Database(s)

EDR ID Number
EPA ID Number

SUPREME ROOFING CO., INC. (Continued)

U001561498

Violation Notes: hazardous material.
Returned to compliance on 11/08/2018.
Violation Division: Los Angeles City Fire Department
Violation Program: HMRRP
Violation Source: CERS

Site ID: 72645
Site Name: SUPREME ROOFING CO INC
Violation Date: 11-05-2018
Citation: HSC 6.95 25508(a)(1) - California Health and Safety Code, Chapter 6.95, Section(s) 25508(a)(1)
Violation Description: Failure to establish and electronically submit an adequate emergency response plan and procedures for a release or threatened release of a hazardous material.

Violation Notes: Returned to compliance on 06/14/2019.
Violation Division: Los Angeles City Fire Department
Violation Program: HMRRP
Violation Source: CERS

Site ID: 72645
Site Name: SUPREME ROOFING CO INC
Violation Date: 11-05-2018
Citation: HSC 6.95 25508(a)(1) - California Health and Safety Code, Chapter 6.95, Section(s) 25508(a)(1)
Violation Description: Failure to establish and electronically submit an adequate training program in safety procedures in the event of a release or threatened release of a hazardous material.

Violation Notes: Returned to compliance on 06/14/2019.
Violation Division: Los Angeles City Fire Department
Violation Program: HMRRP
Violation Source: CERS

Site ID: 72645
Site Name: SUPREME ROOFING CO INC
Violation Date: 09-19-2018
Citation: HSC 6.95 25508(a)(1) - California Health and Safety Code, Chapter 6.95, Section(s) 25508(a)(1)
Violation Description: Failure to complete and electronically submit a site map with all required content.

Violation Notes: Returned to compliance on 11/08/2018.
Violation Division: Los Angeles City Fire Department
Violation Program: HMRRP
Violation Source: CERS

Site ID: 72645
Site Name: SUPREME ROOFING CO INC
Violation Date: 09-19-2018
Citation: HSC 6.95 25505(a)(4) - California Health and Safety Code, Chapter 6.95, Section(s) 25505(a)(4)
Violation Description: Failure to provide initial and annual training to all employees in safety procedures in the event of a release or threatened release of a hazardous material or failure to document and maintain training records for a minimum of three years.

Violation Notes: Returned to compliance on 11/08/2018.
Violation Division: Los Angeles City Fire Department
Violation Program: HMRRP
Violation Source: CERS

Map ID
Direction
Distance
Elevation

MAP FINDINGS

Site

Database(s)

EDR ID Number
EPA ID Number

SUPREME ROOFING CO., INC. (Continued)

U001561498

Site ID: 72645
Site Name: SUPREME ROOFING CO INC
Violation Date: 11-05-2018
Citation: HSC 6.95 25508(a)(1) - California Health and Safety Code, Chapter 6.95, Section(s) 25508(a)(1)
Violation Description: Failure to complete and electronically submit a site map with all required content.
Violation Notes: Returned to compliance on 06/14/2019.
Violation Division: Los Angeles City Fire Department
Violation Program: HMRRP
Violation Source: CERS

Site ID: 72645
Site Name: SUPREME ROOFING CO INC
Violation Date: 11-05-2018
Citation: HSC 6.95 25508(a)(1) - California Health and Safety Code, Chapter 6.95, Section(s) 25508(a)(1)
Violation Description: Failure to complete and electronically submit hazardous material inventory information for all reportable hazardous materials on site at or above reportable quantities.
Violation Notes: Returned to compliance on 06/14/2019.
Violation Division: Los Angeles City Fire Department
Violation Program: HMRRP
Violation Source: CERS

Site ID: 72645
Site Name: SUPREME ROOFING CO INC
Violation Date: 09-19-2018
Citation: HSC 6.95 25508(a)(1) - California Health and Safety Code, Chapter 6.95, Section(s) 25508(a)(1)
Violation Description: Failure to establish and electronically submit an adequate training program in safety procedures in the event of a release or threatened release of a hazardous material.
Violation Notes: Returned to compliance on 11/08/2018.
Violation Division: Los Angeles City Fire Department
Violation Program: HMRRP
Violation Source: CERS

Site ID: 72645
Site Name: SUPREME ROOFING CO INC
Violation Date: 11-05-2018
Citation: HSC 6.95 25505(c) - California Health and Safety Code, Chapter 6.95, Section(s) 25505(c)
Violation Description: Failure to have a business plan readily available to personnel of the business or the unified program facility with responsibilities for emergency response or training.
Violation Notes: Returned to compliance on 06/14/2019.
Violation Division: Los Angeles City Fire Department
Violation Program: HMRRP
Violation Source: CERS

Site ID: 72645
Site Name: SUPREME ROOFING CO INC
Violation Date: 09-19-2018
Citation: HSC 6.95 25508(a)(1) - California Health and Safety Code, Chapter 6.95, Section(s) 25508(a)(1)
Violation Description: Failure to complete and electronically submit a business plan when

Map ID
Direction
Distance
Elevation

MAP FINDINGS

Site

Database(s)

EDR ID Number
EPA ID Number

SUPREME ROOFING CO., INC. (Continued)

U001561498

Violation Notes: storing/handling a hazardous material at or above reportable quantities.
Violation Division: Returned to compliance on 11/08/2018.
Violation Program: Los Angeles City Fire Department
Violation Source: HMRRP
CERS

Evaluation:

Eval General Type: Other/Unknown
Eval Date: 06-14-2019
Violations Found: No
Eval Type: Other, not routine, done by local agency
Eval Notes: SUBMITTAL ACCEPTED, VIOLATIONS CLEARED
Eval Division: Los Angeles City Fire Department
Eval Program: HMRRP
Eval Source: CERS

Eval General Type: Compliance Evaluation Inspection
Eval Date: 06-27-2016
Violations Found: No
Eval Type: Routine done by local agency
Eval Notes: On site for routine hazardous materials and business emergency plan inspection. Consent to enter and inspect was given by CAREYLYN CLIGGORD - MANAGER. CONTACT INFORMATION: ADMIN@SUPREMEROOFFING.NET
Observed the facility and inspected hazardous materials storage. Annual employee safety training records were maintained. The facility is responsible for identifying all hazardous materials, to include hazardous wastes, which are above disclosure thresholds. If there is a change in the type or amount of chemicals that are maintained on site, please submit revised documents (electronically) within 30 days of the change.
Eval Division: Los Angeles City Fire Department
Eval Program: HMRRP
Eval Source: CERS

Eval General Type: Other/Unknown
Eval Date: 07-01-2013
Violations Found: No
Eval Type: Other, not routine, done by local agency
Eval Notes: i recieved the bus. plan i did not reinsp.
Eval Division: Los Angeles City Fire Department
Eval Program: HMRRP
Eval Source: CERS

Eval General Type: Compliance Evaluation Inspection
Eval Date: 09-19-2018
Violations Found: Yes
Eval Type: Routine done by local agency
Eval Notes: Inspection Report Consent to enter, inspect and take photographs was given by: Careylyn Clifford Documents uploaded to CERS were reviewed and field verified. The following is a list items that need to be corrected: 1. Update your facility information annually through CERS to include a site map and contingency plan. A sample of each have been provided for your review. 2. Update your hazardous materials inventory per the new Cal EPA requirements. Instructions have been provided to assist you. 3. Properly secure all propane tanks with a chain or enclosed gate. NOTE: The LAMC, Sections (L.A.M.C. SECTIONS 57.105.1.4;

Map ID
Direction
Distance
Elevation

MAP FINDINGS

Site

Database(s)

EDR ID Number
EPA ID Number

SUPREME ROOFING CO., INC. (Continued)

U001561498

57.120.3; 57.121.2 and 57.121.2.1.) requires business that store, uses or handle hazardous materials in the City of Los Angeles to obtain a Consolidated Permit from the Los Angeles Fire Department CUPA. To receive a Consolidated Permit you must satisfy the following requirement: **** Annual submission of a hazardous materials business plan to CERS [Truncated]

Eval Division: Los Angeles City Fire Department
Eval Program: HMRRP
Eval Source: CERS

Eval General Type: Other/Unknown

Eval Date: 11-05-2018

Violations Found: Yes

Eval Type: Other, not routine, done by local agency

Eval Notes: Second Notice of Violation Inspection Report Documents uploaded to CERS were reviewed. Indicated previously in this report are violations, originally issued on 9/19/18 that have not been resolved by the original COMPLY BY date. These violations have been re-issued and the violation class upgraded. Review and correct all violations indicated in this report, on or before the new COMPLY BY date associated with each violation. Failure to resolve these violations will result in this facility being subject to formal enforcement.

NOTE: The LAMC, Sections (L.A.M.C. SECTIONS 57.105.1.4; 57.120.3; 57.121.2 and 57.121.2.1.) requires businesses that store, use or handle hazardous materials in the City of Los Angeles to obtain a Consolidated Permit from the Los Angeles Fire Department CUPA **** Annual submission of a Hazardous Materials Business Plan into CERS is required between January 1 and March 1 of every year. Please remember that any change in inventory of greater than [Truncated]

Eval Division: Los Angeles City Fire Department
Eval Program: HMRRP
Eval Source: CERS

Eval General Type: Other/Unknown

Eval Date: 11-08-2018

Violations Found: No

Eval Type: Other, not routine, done by local agency

Eval Notes: submittal accepted, violations cleared.

Eval Division: Los Angeles City Fire Department

Eval Program: HMRRP

Eval Source: CERS

Coordinates:

Site ID: 72645
Facility Name: SUPREME ROOFING CO INC
Env Int Type Code: HMBP
Program ID: 10244929
Coord Name: Not reported
Ref Point Type Desc: Center of a facility or station.
Latitude: 34.089580
Longitude: -118.322440

Affiliation:

Affiliation Type Desc: CUPA District
Entity Name: Los Angeles City Fire Department
Entity Title: Not reported

Map ID
Direction
Distance
Elevation

MAP FINDINGS

Site

Database(s)

EDR ID Number
EPA ID Number

SUPREME ROOFING CO., INC. (Continued)

U001561498

Affiliation Address: 200 North Main Street, Room 1780
Affiliation City: Los Angeles
Affiliation State: CA
Affiliation Country: Not reported
Affiliation Zip: 90012
Affiliation Phone: (213) 978-3680

Affiliation Type Desc: Document Preparer
Entity Name: Carelyn Clifford
Entity Title: Not reported
Affiliation Address: Not reported
Affiliation City: Not reported
Affiliation State: Not reported
Affiliation Country: Not reported
Affiliation Zip: Not reported
Affiliation Phone: Not reported

Affiliation Type Desc: Local Agency Caseworker
Entity Name: ELOY LUNA - LOS ANGELES, CITY OF
Entity Title: Not reported
Affiliation Address: 200 North Main Street, Suite 1780
Affiliation City: LOS ANGELES
Affiliation State: CA
Affiliation Country: Not reported
Affiliation Zip: Not reported
Affiliation Phone: Not reported

Affiliation Type Desc: Identification Signer
Entity Name: Scott Douglas Ratliff
Entity Title: Owner
Affiliation Address: Not reported
Affiliation City: Not reported
Affiliation State: Not reported
Affiliation Country: Not reported
Affiliation Zip: Not reported
Affiliation Phone: Not reported

Affiliation Type Desc: Facility Mailing Address
Entity Name: Mailing Address
Entity Title: Not reported
Affiliation Address: 1015 n gower st
Affiliation City: los angeles
Affiliation State: CA
Affiliation Country: Not reported
Affiliation Zip: 90038
Affiliation Phone: Not reported

Affiliation Type Desc: Regional Board Caseworker
Entity Name: DANIEL PIROTON - LOS ANGELES RWQCB (REGION 4)
Entity Title: Not reported
Affiliation Address: Not reported
Affiliation City: R4 UNKNOWN
Affiliation State: CA
Affiliation Country: Not reported
Affiliation Zip: Not reported
Affiliation Phone: 2135766714

Map ID
Direction
Distance
Elevation

MAP FINDINGS

Site

Database(s)

EDR ID Number
EPA ID Number

SUPREME ROOFING CO., INC. (Continued)

U001561498

Affiliation Type Desc: Environmental Contact
Entity Name: Scott Douglas Ratliff
Entity Title: Not reported
Affiliation Address: 1015 n gower st
Affiliation City: los angeles
Affiliation State: CA
Affiliation Country: Not reported
Affiliation Zip: 90038
Affiliation Phone: Not reported

Affiliation Type Desc: Legal Owner
Entity Name: Scott Douglas Ratliff
Entity Title: Not reported
Affiliation Address: 1015 n gower st
Affiliation City: los angeles
Affiliation State: CA
Affiliation Country: United States
Affiliation Zip: 90038
Affiliation Phone: (323) 216-6236

Affiliation Type Desc: Operator
Entity Name: Scott Douglas Ratliff
Entity Title: Not reported
Affiliation Address: Not reported
Affiliation City: Not reported
Affiliation State: Not reported
Affiliation Country: Not reported
Affiliation Zip: Not reported
Affiliation Phone: (323) 469-2981

Affiliation Type Desc: Parent Corporation
Entity Name: SUPREME ROOFING CO INC
Entity Title: Not reported
Affiliation Address: Not reported
Affiliation City: Not reported
Affiliation State: Not reported
Affiliation Country: Not reported
Affiliation Zip: Not reported
Affiliation Phone: Not reported

Name: SUPREME ROOFING CO INC
Address: 1015 N GOWER ST
City,State,Zip: LOS ANGELES, CA 90038
Site ID: 72645
CERS ID: T0603700953
CERS Description: Leaking Underground Storage Tank Cleanup Site

Violations:
Site ID: 72645
Site Name: SUPREME ROOFING CO INC
Violation Date: 09-19-2018
Citation: HSC 6.95 25505(c) - California Health and Safety Code, Chapter 6.95, Section(s) 25505(c)
Violation Description: Failure to have a business plan readily available to personnel of the business or the unified program facility with responsibilities for emergency response or training.
Violation Notes: Returned to compliance on 11/08/2018.

Map ID
Direction
Distance
Elevation

MAP FINDINGS

Site

Database(s)

EDR ID Number
EPA ID Number

SUPREME ROOFING CO., INC. (Continued)

U001561498

Violation Division: Los Angeles City Fire Department
Violation Program: HMRRP
Violation Source: CERS

Site ID: 72645
Site Name: SUPREME ROOFING CO INC
Violation Date: 09-19-2018
Citation: HSC 6.95 25508(a)(1) - California Health and Safety Code, Chapter 6.95, Section(s) 25508(a)(1)
Violation Description: Failure to complete and electronically submit hazardous material inventory information for all reportable hazardous materials on site at or above reportable quantities.
Violation Notes: Returned to compliance on 11/08/2018.

Violation Division: Los Angeles City Fire Department
Violation Program: HMRRP
Violation Source: CERS

Site ID: 72645
Site Name: SUPREME ROOFING CO INC
Violation Date: 11-05-2018
Citation: HSC 6.95 25505(a)(4) - California Health and Safety Code, Chapter 6.95, Section(s) 25505(a)(4)
Violation Description: Failure to provide initial and annual training to all employees in safety procedures in the event of a release or threatened release of a hazardous material or failure to document and maintain training records for a minimum of three years.
Violation Notes: Returned to compliance on 06/14/2019.

Violation Division: Los Angeles City Fire Department
Violation Program: HMRRP
Violation Source: CERS

Site ID: 72645
Site Name: SUPREME ROOFING CO INC
Violation Date: 11-05-2018
Citation: HSC 6.95 25508(a)(1) - California Health and Safety Code, Chapter 6.95, Section(s) 25508(a)(1)
Violation Description: Failure to complete and electronically submit a business plan when storing/handling a hazardous material at or above reportable quantities.
Violation Notes: Returned to compliance on 06/14/2019.

Violation Division: Los Angeles City Fire Department
Violation Program: HMRRP
Violation Source: CERS

Site ID: 72645
Site Name: SUPREME ROOFING CO INC
Violation Date: 09-19-2018
Citation: HSC 6.95 25508(a)(1) - California Health and Safety Code, Chapter 6.95, Section(s) 25508(a)(1)
Violation Description: Failure to establish and electronically submit an adequate emergency response plan and procedures for a release or threatened release of a hazardous material.
Violation Notes: Returned to compliance on 11/08/2018.

Violation Division: Los Angeles City Fire Department
Violation Program: HMRRP
Violation Source: CERS

Map ID
Direction
Distance
Elevation

MAP FINDINGS

Site

Database(s)

EDR ID Number
EPA ID Number

SUPREME ROOFING CO., INC. (Continued)

U001561498

Site ID: 72645
Site Name: SUPREME ROOFING CO INC
Violation Date: 11-05-2018
Citation: HSC 6.95 25508(a)(1) - California Health and Safety Code, Chapter 6.95, Section(s) 25508(a)(1)
Violation Description: Failure to establish and electronically submit an adequate emergency response plan and procedures for a release or threatened release of a hazardous material.
Violation Notes: Returned to compliance on 06/14/2019.
Violation Division: Los Angeles City Fire Department
Violation Program: HMRRP
Violation Source: CERS

Site ID: 72645
Site Name: SUPREME ROOFING CO INC
Violation Date: 11-05-2018
Citation: HSC 6.95 25508(a)(1) - California Health and Safety Code, Chapter 6.95, Section(s) 25508(a)(1)
Violation Description: Failure to establish and electronically submit an adequate training program in safety procedures in the event of a release or threatened release of a hazardous material.
Violation Notes: Returned to compliance on 06/14/2019.
Violation Division: Los Angeles City Fire Department
Violation Program: HMRRP
Violation Source: CERS

Site ID: 72645
Site Name: SUPREME ROOFING CO INC
Violation Date: 09-19-2018
Citation: HSC 6.95 25508(a)(1) - California Health and Safety Code, Chapter 6.95, Section(s) 25508(a)(1)
Violation Description: Failure to complete and electronically submit a site map with all required content.
Violation Notes: Returned to compliance on 11/08/2018.
Violation Division: Los Angeles City Fire Department
Violation Program: HMRRP
Violation Source: CERS

Site ID: 72645
Site Name: SUPREME ROOFING CO INC
Violation Date: 09-19-2018
Citation: HSC 6.95 25505(a)(4) - California Health and Safety Code, Chapter 6.95, Section(s) 25505(a)(4)
Violation Description: Failure to provide initial and annual training to all employees in safety procedures in the event of a release or threatened release of a hazardous material or failure to document and maintain training records for a minimum of three years.
Violation Notes: Returned to compliance on 11/08/2018.
Violation Division: Los Angeles City Fire Department
Violation Program: HMRRP
Violation Source: CERS

Site ID: 72645
Site Name: SUPREME ROOFING CO INC
Violation Date: 11-05-2018
Citation: HSC 6.95 25508(a)(1) - California Health and Safety Code, Chapter 6.95, Section(s) 25508(a)(1)

Map ID
Direction
Distance
Elevation

MAP FINDINGS

Site

Database(s)

EDR ID Number
EPA ID Number

SUPREME ROOFING CO., INC. (Continued)

U001561498

Violation Description: Failure to complete and electronically submit a site map with all required content.
Violation Notes: Returned to compliance on 06/14/2019.
Violation Division: Los Angeles City Fire Department
Violation Program: HMRRP
Violation Source: CERS

Site ID: 72645
Site Name: SUPREME ROOFING CO INC
Violation Date: 11-05-2018
Citation: HSC 6.95 25508(a)(1) - California Health and Safety Code, Chapter 6.95, Section(s) 25508(a)(1)

Violation Description: Failure to complete and electronically submit hazardous material inventory information for all reportable hazardous materials on site at or above reportable quantities.
Violation Notes: Returned to compliance on 06/14/2019.
Violation Division: Los Angeles City Fire Department
Violation Program: HMRRP
Violation Source: CERS

Site ID: 72645
Site Name: SUPREME ROOFING CO INC
Violation Date: 09-19-2018
Citation: HSC 6.95 25508(a)(1) - California Health and Safety Code, Chapter 6.95, Section(s) 25508(a)(1)

Violation Description: Failure to establish and electronically submit an adequate training program in safety procedures in the event of a release or threatened release of a hazardous material.
Violation Notes: Returned to compliance on 11/08/2018.
Violation Division: Los Angeles City Fire Department
Violation Program: HMRRP
Violation Source: CERS

Site ID: 72645
Site Name: SUPREME ROOFING CO INC
Violation Date: 11-05-2018
Citation: HSC 6.95 25505(c) - California Health and Safety Code, Chapter 6.95, Section(s) 25505(c)

Violation Description: Failure to have a business plan readily available to personnel of the business or the unified program facility with responsibilities for emergency response or training.
Violation Notes: Returned to compliance on 06/14/2019.
Violation Division: Los Angeles City Fire Department
Violation Program: HMRRP
Violation Source: CERS

Site ID: 72645
Site Name: SUPREME ROOFING CO INC
Violation Date: 09-19-2018
Citation: HSC 6.95 25508(a)(1) - California Health and Safety Code, Chapter 6.95, Section(s) 25508(a)(1)

Violation Description: Failure to complete and electronically submit a business plan when storing/handling a hazardous material at or above reportable quantities.
Violation Notes: Returned to compliance on 11/08/2018.
Violation Division: Los Angeles City Fire Department
Violation Program: HMRRP

Map ID
Direction
Distance
Elevation

MAP FINDINGS

Site

Database(s)

EDR ID Number
EPA ID Number

SUPREME ROOFING CO., INC. (Continued)

U001561498

Violation Source: CERS

Evaluation:

Eval General Type: Other/Unknown
Eval Date: 06-14-2019
Violations Found: No
Eval Type: Other, not routine, done by local agency
Eval Notes: SUBMITTAL ACCEPTED, VIOLATIONS CLEARED
Eval Division: Los Angeles City Fire Department
Eval Program: HMRRP
Eval Source: CERS

Eval General Type: Compliance Evaluation Inspection
Eval Date: 06-27-2016
Violations Found: No
Eval Type: Routine done by local agency
Eval Notes: On site for routine hazardous materials and business emergency plan inspection. Consent to enter and inspect was given by CARELYN CLIGGORD - MANAGER. CONTACT INFORMATION: ADMIN@SUPREMEROOOFING.NET
Observed the facility and inspected hazardous materials storage. Annual employee safety training records were maintained. The facility is responsible for identifying all hazardous materials, to include hazardous wastes, which are above disclosure thresholds. If there is a change in the type or amount of chemicals that are maintained on site, please submit revised documents (electronically)within 30 days of the change.
Eval Division: Los Angeles City Fire Department
Eval Program: HMRRP
Eval Source: CERS

Eval General Type: Other/Unknown
Eval Date: 07-01-2013
Violations Found: No
Eval Type: Other, not routine, done by local agency
Eval Notes: i recieved the bus. plan i did not reinsp.
Eval Division: Los Angeles City Fire Department
Eval Program: HMRRP
Eval Source: CERS

Eval General Type: Compliance Evaluation Inspection
Eval Date: 09-19-2018
Violations Found: Yes
Eval Type: Routine done by local agency
Eval Notes: Inspection Report Consent to enter, inspect and take photographs was given by: Careylyn Clifford Documents uploaded to CERS were reviewed and field verified. The following is a list items that need to be corrected: 1. Update your facility information annually through CERS to include a site map and contingency plan. A sample of each have been provided for your review. 2. Update your hazardous materials inventory per the new Cal EPA requirements. Instructions have been provided to assist you. 3. Properly secure all propane tanks with a chain or enclosed gate. NOTE: The LAMC, Sections (L.A.M.C. SECTIONS 57.105.1.4; 57.120.3; 57.121.2 and 57.121.2.1.) requires business that store, uses or handle hazardous materials in the City of Los Angeles to obtain a Consolidated Permit from the Los Angeles Fire Department CUPA. To receive a Consolidated Permit you must satisfy the following requirement: **** Annual submission of a hazardous materials business

Map ID
Direction
Distance
Elevation

MAP FINDINGS

Site

Database(s)

EDR ID Number
EPA ID Number

SUPREME ROOFING CO., INC. (Continued)

U001561498

plan to CERS [Truncated]
Eval Division: Los Angeles City Fire Department
Eval Program: HMRRP
Eval Source: CERS

Eval General Type: Other/Unknown
Eval Date: 11-05-2018
Violations Found: Yes
Eval Type: Other, not routine, done by local agency
Eval Notes: Second Notice of Violation Inspection Report Documents uploaded to CERS were reviewed. Indicated previously in this report are violations, originally issued on 9/19/18 that have not been resolved by the original COMPLY BY date. These violations have been re-issued and the violation class upgraded. Review and correct all violations indicated in this report, on or before the new COMPLY BY date associated with each violation. Failure to resolve these violations will result in this facility being subject to formal enforcement.
NOTE: The LAMC, Sections (L.A.M.C. SECTIONS 57.105.1.4; 57.120.3; 57.121.2 and 57.121.2.1.) requires businesses that store, use or handle hazardous materials in the City of Los Angeles to obtain a Consolidated Permit from the Los Angeles Fire Department CUPA **** Annual submission of a Hazardous Materials Business Plan into CERS is required between January 1 and March 1 of every year. Please remember that any change in inventory of greater than [Truncated]

Eval Division: Los Angeles City Fire Department
Eval Program: HMRRP
Eval Source: CERS

Eval General Type: Other/Unknown
Eval Date: 11-08-2018
Violations Found: No
Eval Type: Other, not routine, done by local agency
Eval Notes: submittal accepted, violations cleared.
Eval Division: Los Angeles City Fire Department
Eval Program: HMRRP
Eval Source: CERS

Coordinates:
Site ID: 72645
Facility Name: SUPREME ROOFING CO INC
Env Int Type Code: HMBP
Program ID: 10244929
Coord Name: Not reported
Ref Point Type Desc: Center of a facility or station.
Latitude: 34.089580
Longitude: -118.322440

Affiliation:
Affiliation Type Desc: CUPA District
Entity Name: Los Angeles City Fire Department
Entity Title: Not reported
Affiliation Address: 200 North Main Street, Room 1780
Affiliation City: Los Angeles
Affiliation State: CA
Affiliation Country: Not reported
Affiliation Zip: 90012

Map ID
Direction
Distance
Elevation

MAP FINDINGS

Site

Database(s)

EDR ID Number
EPA ID Number

SUPREME ROOFING CO., INC. (Continued)

U001561498

Affiliation Phone: (213) 978-3680

Affiliation Type Desc: Document Preparer
Entity Name: Careylyn Clifford
Entity Title: Not reported
Affiliation Address: Not reported
Affiliation City: Not reported
Affiliation State: Not reported
Affiliation Country: Not reported
Affiliation Zip: Not reported
Affiliation Phone: Not reported

Affiliation Type Desc: Local Agency Caseworker
Entity Name: ELOY LUNA - LOS ANGELES, CITY OF
Entity Title: Not reported
Affiliation Address: 200 North Main Street, Suite 1780
Affiliation City: LOS ANGELES
Affiliation State: CA
Affiliation Country: Not reported
Affiliation Zip: Not reported
Affiliation Phone: Not reported

Affiliation Type Desc: Identification Signer
Entity Name: Scott Douglas Ratliff
Entity Title: Owner
Affiliation Address: Not reported
Affiliation City: Not reported
Affiliation State: Not reported
Affiliation Country: Not reported
Affiliation Zip: Not reported
Affiliation Phone: Not reported

Affiliation Type Desc: Facility Mailing Address
Entity Name: Mailing Address
Entity Title: Not reported
Affiliation Address: 1015 n gower st
Affiliation City: los angeles
Affiliation State: CA
Affiliation Country: Not reported
Affiliation Zip: 90038
Affiliation Phone: Not reported

Affiliation Type Desc: Regional Board Caseworker
Entity Name: DANIEL PIROTTON - LOS ANGELES RWQCB (REGION 4)
Entity Title: Not reported
Affiliation Address: Not reported
Affiliation City: R4 UNKNOWN
Affiliation State: CA
Affiliation Country: Not reported
Affiliation Zip: Not reported
Affiliation Phone: 2135766714

Affiliation Type Desc: Environmental Contact
Entity Name: Scott Douglas Ratliff
Entity Title: Not reported
Affiliation Address: 1015 n gower st
Affiliation City: los angeles

Map ID
Direction
Distance
Elevation

MAP FINDINGS

Site

Database(s)

EDR ID Number
EPA ID Number

SUPREME ROOFING CO., INC. (Continued)

U001561498

Affiliation State: CA
Affiliation Country: Not reported
Affiliation Zip: 90038
Affiliation Phone: Not reported

Affiliation Type Desc: Legal Owner
Entity Name: Scott Douglas Ratliff
Entity Title: Not reported
Affiliation Address: 1015 n gower st
Affiliation City: los angeles
Affiliation State: CA
Affiliation Country: United States
Affiliation Zip: 90038
Affiliation Phone: (323) 216-6236

Affiliation Type Desc: Operator
Entity Name: Scott Douglas Ratliff
Entity Title: Not reported
Affiliation Address: Not reported
Affiliation City: Not reported
Affiliation State: Not reported
Affiliation Country: Not reported
Affiliation Zip: Not reported
Affiliation Phone: (323) 469-2981

Affiliation Type Desc: Parent Corporation
Entity Name: SUPREME ROOFING CO INC
Entity Title: Not reported
Affiliation Address: Not reported
Affiliation City: Not reported
Affiliation State: Not reported
Affiliation Country: Not reported
Affiliation Zip: Not reported
Affiliation Phone: Not reported

AD219
WSW
1/4-1/2
0.393 mi.
2076 ft.

PRODUCERS & QUANTITY PHOTO'S, INC.
6660 SANTA MONICA BOULEVARD
HOLLYWOOD, CA 90038

ENVIROSTOR **S110494207**
N/A

Site 2 of 2 in cluster AD

Relative:
Lower
Actual:
300 ft.

ENVIROSTOR:
Name: PRODUCERS & QUANTITY PHOTO'S, INC.
Address: 6660 SANTA MONICA BOULEVARD
City,State,Zip: HOLLYWOOD, CA 90038
Facility ID: 71003285
Status: Refer: Other Agency
Status Date: Not reported
Site Code: Not reported
Site Type: Tiered Permit
Site Type Detailed: Tiered Permit
Acres: Not reported
NPL: NO
Regulatory Agencies: NONE SPECIFIED
Lead Agency: NONE SPECIFIED
Program Manager: Not reported
Supervisor: Not reported

Map ID
 Direction
 Distance
 Elevation

MAP FINDINGS

Site

Database(s)

EDR ID Number
 EPA ID Number

PRODUCERS & QUANTITY PHOTO'S, INC. (Continued)

S110494207

Division Branch: Cleanup Chatsworth
 Assembly: 50
 Senate: 26
 Special Program: Not reported
 Restricted Use: NO
 Site Mgmt Req: NONE SPECIFIED
 Funding: Not reported
 Latitude: 34.09042
 Longitude: -118.3351
 APN: NONE SPECIFIED
 Past Use: NONE SPECIFIED
 Potential COC: NONE SPECIFIED
 Confirmed COC: NONE SPECIFIED
 Potential Description: NONE SPECIFIED
 Alias Name: CAL000077189
 Alias Type: EPA Identification Number
 Alias Name: 71003285
 Alias Type: Envirostor ID Number

Completed Info:

Completed Area Name: Not reported
 Completed Sub Area Name: Not reported
 Completed Document Type: Not reported
 Completed Date: Not reported
 Comments: Not reported

Future Area Name: Not reported
 Future Sub Area Name: Not reported
 Future Document Type: Not reported
 Future Due Date: Not reported
 Schedule Area Name: Not reported
 Schedule Sub Area Name: Not reported
 Schedule Document Type: Not reported
 Schedule Due Date: Not reported
 Schedule Revised Date: Not reported

AF220
SW
1/4-1/2
0.401 mi.
2119 ft.

CONSOLIDATED FILM INDUSTRIES
959 SEWARD ST
HOLLYWOOD, CA 90038
Site 1 of 3 in cluster AF

LUST S111760332
N/A

Relative:
Lower
Actual:
293 ft.

LUST:
 Name: CONSOLIDATED FILM INDUSTRIES
 Address: 959 SEWARD ST
 City,State,Zip: HOLLYWOOD, CA 90038
 Lead Agency: LOS ANGELES RWQCB (REGION 4)
 Case Type: LUST Cleanup Site
 Geo Track: http://geotracker.waterboards.ca.gov/profile_report.asp?global_id=T0603700917
 Global Id: T0603700917
 Latitude: 34.0882495
 Longitude: -118.3332941
 Status: Completed - Case Closed
 Status Date: 09/30/1996
 Case Worker: YR
 RB Case Number: 900380061
 Local Agency: LOS ANGELES, CITY OF
 File Location: Not reported

Map ID
Direction
Distance
Elevation

MAP FINDINGS

Site

Database(s)

EDR ID Number
EPA ID Number

CONSOLIDATED FILM INDUSTRIES (Continued)

S111760332

Local Case Number: Not reported
Potential Media Affect: Aquifer used for drinking water supply
Potential Contaminants of Concern: * Solvents
Site History: Not reported

LUST:

Global Id: T0603700917
Contact Type: Local Agency Caseworker
Contact Name: ELOY LUNA
Organization Name: LOS ANGELES, CITY OF
Address: 200 North Main Street, Suite 1780
City: LOS ANGELES
Email: eloy.luna@lacity.org
Phone Number: Not reported

Global Id: T0603700917
Contact Type: Regional Board Caseworker
Contact Name: YUE RONG
Organization Name: LOS ANGELES RWQCB (REGION 4)
Address: 320 W. 4TH ST., SUITE 200
City: Los Angeles
Email: yrong@waterboards.ca.gov
Phone Number: Not reported

LUST:

Global Id: T0603700917
Action Type: Other
Date: 05/30/1986
Action: Leak Reported

LUST:

Global Id: T0603700917
Status: Open - Case Begin Date
Status Date: 05/30/1986

Global Id: T0603700917
Status: Open - Site Assessment
Status Date: 04/18/1988

Global Id: T0603700917
Status: Completed - Case Closed
Status Date: 09/30/1996

AF221
SW
1/4-1/2
0.401 mi.
2119 ft.

CONSOLIDATED FILM INDUSTRIES
959 NORTH SEWARD STREET
HOLLYWOOD, CA 90038
Site 2 of 3 in cluster AF

RCRA-LQG 1000383943
CA FID UST CAD088378245
ICIS
US AIRS
HIST CORTESE

Relative:
Lower

RCRA-LQG:
Date form received by agency: 2006-07-03 00:00:00.0
Facility name: CONSOLIDATED FILM INDUSTRIES
Facility address: 959 NORTH SEWARD STREET
HOLLYWOOD, CA 90038
EPA ID: CAD088378245
Mailing address: 4050 LANKERSHIM BLVD

Actual:
293 ft.

Map ID
Direction
Distance
Elevation

MAP FINDINGS

Site

Database(s)

EDR ID Number
EPA ID Number

CONSOLIDATED FILM INDUSTRIES (Continued)

1000383943

Contact: NORTH HOLLYWOOD, CA 91604
Contact address: RICHARD E BROWN
Not reported
Not reported
Contact country: US
Contact telephone: 818-754-5049
Contact email: RICK.BROWN@THOMSON.NET
EPA Region: 09
Land type: Private
Classification: Large Quantity Generator
Description: Handler: generates 1,000 kg or more of hazardous waste during any calendar month; or generates more than 1 kg of acutely hazardous waste during any calendar month; or generates more than 100 kg of any residue or contaminated soil, waste or other debris resulting from the cleanup of a spill, into or on any land or water, of acutely hazardous waste during any calendar month; or generates 1 kg or less of acutely hazardous waste during any calendar month, and accumulates more than 1 kg of acutely hazardous waste at any time; or generates 100 kg or less of any residue or contaminated soil, waste or other debris resulting from the cleanup of a spill, into or on any land or water, of acutely hazardous waste during any calendar month, and accumulates more than 100 kg of that material at any time

Owner/Operator Summary:

Owner/operator name: TECHNICOLOR, INC.
Owner/operator address: 4050 LANKERSHIM BLVD
NORTH HOLLYWOOD, CA 91604
Owner/operator country: US
Owner/operator telephone: Not reported
Owner/operator email: Not reported
Owner/operator fax: Not reported
Owner/operator extension: Not reported
Legal status: Private
Owner/Operator Type: Owner
Owner/Op start date: 2000-03-01 00:00:00.
Owner/Op end date: Not reported

Owner/operator name: CONSOLIDATED FILM INDUSTRIES
Owner/operator address: Not reported
Not reported
Owner/operator country: US
Owner/operator telephone: Not reported
Owner/operator email: Not reported
Owner/operator fax: Not reported
Owner/operator extension: Not reported
Legal status: Private
Owner/Operator Type: Operator
Owner/Op start date: 2000-03-01 00:00:00.
Owner/Op end date: Not reported

Handler Activities Summary:

U.S. importer of hazardous waste: No
Mixed waste (haz. and radioactive): No
Recycler of hazardous waste: No
Transporter of hazardous waste: No
Treater, storer or disposer of HW: No

Map ID
Direction
Distance
Elevation

MAP FINDINGS

Site

Database(s)

EDR ID Number
EPA ID Number

CONSOLIDATED FILM INDUSTRIES (Continued)

1000383943

Underground injection activity: No
On-site burner exemption: No
Furnace exemption: No
Used oil fuel burner: No
Used oil processor: No
Used oil refiner: No
Used oil fuel marketer to burner: No
Used oil Specification marketer: No
Used oil transfer facility: No
Used oil transporter: No

Historical Generators:

Date form received by agency: 1999-03-04 00:00:00.0
Site name: CONSOLIDATED FILM INDUSTRIES
Classification: Large Quantity Generator

Date form received by agency: 1996-09-01 00:00:00.0
Site name: CONSOLIDATED FILM IND
Classification: Large Quantity Generator

Date form received by agency: 1996-03-26 00:00:00.0
Site name: CONSOLIDATED FILM INDUSTRIES
Classification: Large Quantity Generator

Date form received by agency: 1994-03-22 00:00:00.0
Site name: CONSOLIDATED FILM INDUSTRIES
Classification: Large Quantity Generator

Date form received by agency: 1992-02-27 00:00:00.0
Site name: CONSOLIDATED FILM IND
Classification: Small Quantity Generator

Date form received by agency: 1992-02-27 00:00:00.0
Site name: CONSOLIDATED FILM INDUSTRIES
Classification: Large Quantity Generator

Hazardous Waste Summary:

. Waste code: D001
. Waste name: IGNITABLE WASTE

. Waste code: D002
. Waste name: CORROSIVE WASTE

. Waste code: D008
. Waste name: LEAD

. Waste code: F002
. Waste name: THE FOLLOWING SPENT HALOGENATED SOLVENTS: TETRACHLOROETHYLENE, METHYLENE CHLORIDE, TRICHLOROETHYLENE, 1,1,1-TRICHLOROETHANE, CHLOROBENZENE, 1,1,2-TRICHLORO-1,2,2-TRIFLUOROETHANE, ORTHO-DICHLOROBENZENE, TRICHLOROFLUOROMETHANE, AND 1,1,2, TRICHLOROETHANE; ALL SPENT SOLVENT MIXTURES/BLENDS CONTAINING, BEFORE USE, A TOTAL OF TEN PERCENT OR MORE (BY VOLUME) OF ONE OR MORE OF THE ABOVE HALOGENATED SOLVENTS OR THOSE SOLVENTS LISTED IN F001, F004, AND F005; AND STILL BOTTOMS FROM THE RECOVERY OF THESE SPENT SOLVENTS AND

Map ID
Direction
Distance
Elevation

MAP FINDINGS

Site

Database(s)

EDR ID Number
EPA ID Number

CONSOLIDATED FILM INDUSTRIES (Continued)

1000383943

SPENT SOLVENT MIXTURES.

Violation Status: No violations found

Evaluation Action Summary:

Evaluation date: 2006-07-11 00:00:00.0
Evaluation: COMPLIANCE EVALUATION INSPECTION ON-SITE
Area of violation: Not reported
Date achieved compliance: Not reported
Evaluation lead agency: Local

CA FID UST:

Facility ID: 19056499
Regulated By: UTNKA
Regulated ID: Not reported
Cortese Code: Not reported
SIC Code: Not reported
Facility Phone: 2134623141
Mail To: Not reported
Mailing Address: 959 N SEAWARD ST
Mailing Address 2: Not reported
Mailing City,St,Zip: LOS ANGELES 900380000
Contact: Not reported
Contact Phone: Not reported
DUNs Number: Not reported
NPDES Number: Not reported
EPA ID: Not reported
Comments: Not reported
Status: Active

ICIS:

Enforcement Action ID: CASCAA0000060370050600037
FRS ID: 110000831280
Action Name: CONSOLIDATED FILM INDUSTRIES LLC 060370050600037
Facility Name: CONSOLIDATED FILM INDUSTRIES LLC
Facility Address: 959 SEWARD ST
HOLLYWOOD, CA 90038
Enforcement Action Type: Administrative Order
Facility County: LOS ANGELES
Program System Acronym: AIR
Enforcement Action Forum Desc: Administrative - Formal
EA Type Code: SCAAAO
Facility SIC Code: 7819
Federal Facility ID: Not reported
Latitude in Decimal Degrees: 34.08842
Longitude in Decimal Degrees: -118.33318
Permit Type Desc: Not reported
Program System Acronym: CASCA00000603700506
Facility NAICS Code: 812922
Tribal Land Code: Not reported

Enforcement Action ID: CASCAA0000060370050600036
FRS ID: 110000831280
Action Name: CONSOLIDATED FILM INDUSTRIES LLC 060370050600036
Facility Name: CONSOLIDATED FILM INDUSTRIES LLC
Facility Address: 959 SEWARD ST
HOLLYWOOD, CA 90038

Map ID
Direction
Distance
Elevation

MAP FINDINGS

Site

Database(s)

EDR ID Number
EPA ID Number

CONSOLIDATED FILM INDUSTRIES (Continued)

1000383943

Enforcement Action Type: Notice of Violation
Facility County: LOS ANGELES
Program System Acronym: AIR
Enforcement Action Forum Desc: Administrative - Informal
EA Type Code: NOV
Facility SIC Code: 7819
Federal Facility ID: Not reported
Latitude in Decimal Degrees: 34.08842
Longitude in Decimal Degrees: -118.33318
Permit Type Desc: Not reported
Program System Acronym: CASCA0000603700506
Facility NAICS Code: 812922
Tribal Land Code: Not reported

US AIRS MINOR:

Envid: 1000383943
Region Code: 09
Programmatic ID: AIR CASCA0000603700506
Facility Registry ID: 110000831280
D and B Number: Not reported
Primary SIC Code: 7819
NAICS Code: 812922
Default Air Classification Code: MIN
Facility Type of Ownership Code: POF
Air CMS Category Code: Not reported
HPV Status: Not reported

US AIRS MINOR:

Region Code: 09
Programmatic ID: AIR CASCA0000603700506
Facility Registry ID: 110000831280
Air Operating Status Code: OPR
Default Air Classification Code: MIN
Air Program: State Implementation Plan for National Primary and Secondary Ambient Air Quality Standards
Activity Date: Not reported
Activity Status Date: 2005-01-11 00:00:00
Activity Group: Case File
Activity Type: Case File
Activity Status: Resolved

Region Code: 09
Programmatic ID: AIR CASCA0000603700506
Facility Registry ID: 110000831280
Air Operating Status Code: OPR
Default Air Classification Code: MIN
Air Program: State Implementation Plan for National Primary and Secondary Ambient Air Quality Standards
Activity Date: 1985-03-29 00:00:00
Activity Status Date: Not reported
Activity Group: Compliance Monitoring
Activity Type: Inspection/Evaluation
Activity Status: Not reported

Region Code: 09
Programmatic ID: AIR CASCA0000603700506
Facility Registry ID: 110000831280
Air Operating Status Code: OPR

Map ID
Direction
Distance
Elevation

MAP FINDINGS

Site

Database(s)

EDR ID Number
EPA ID Number

CONSOLIDATED FILM INDUSTRIES (Continued)

1000383943

Default Air Classification Code: MIN
Air Program: State Implementation Plan for National Primary and Secondary Ambient Air Quality Standards
Activity Date: 1986-02-10 00:00:00
Activity Status Date: Not reported
Activity Group: Compliance Monitoring
Activity Type: Inspection/Evaluation
Activity Status: Not reported

Region Code: 09
Programmatic ID: AIR CASCA0000603700506
Facility Registry ID: 110000831280
Air Operating Status Code: OPR
Default Air Classification Code: MIN
Air Program: State Implementation Plan for National Primary and Secondary Ambient Air Quality Standards
Activity Date: 1987-01-12 00:00:00
Activity Status Date: Not reported
Activity Group: Compliance Monitoring
Activity Type: Inspection/Evaluation
Activity Status: Not reported

Region Code: 09
Programmatic ID: AIR CASCA0000603700506
Facility Registry ID: 110000831280
Air Operating Status Code: OPR
Default Air Classification Code: MIN
Air Program: State Implementation Plan for National Primary and Secondary Ambient Air Quality Standards
Activity Date: 1987-07-21 00:00:00
Activity Status Date: Not reported
Activity Group: Compliance Monitoring
Activity Type: Inspection/Evaluation
Activity Status: Not reported

Region Code: 09
Programmatic ID: AIR CASCA0000603700506
Facility Registry ID: 110000831280
Air Operating Status Code: OPR
Default Air Classification Code: MIN
Air Program: State Implementation Plan for National Primary and Secondary Ambient Air Quality Standards
Activity Date: 1988-07-21 00:00:00
Activity Status Date: Not reported
Activity Group: Compliance Monitoring
Activity Type: Inspection/Evaluation
Activity Status: Not reported

Region Code: 09
Programmatic ID: AIR CASCA0000603700506
Facility Registry ID: 110000831280
Air Operating Status Code: OPR
Default Air Classification Code: MIN
Air Program: State Implementation Plan for National Primary and Secondary Ambient Air Quality Standards
Activity Date: 1989-01-18 00:00:00
Activity Status Date: Not reported
Activity Group: Compliance Monitoring
Activity Type: Inspection/Evaluation
Activity Status: Not reported

Region Code: 09

Map ID
Direction
Distance
Elevation

MAP FINDINGS

Site

Database(s)

EDR ID Number
EPA ID Number

CONSOLIDATED FILM INDUSTRIES (Continued)

1000383943

Programmatic ID: AIR CASCA0000603700506
Facility Registry ID: 110000831280
Air Operating Status Code: OPR
Default Air Classification Code: MIN
Air Program: State Implementation Plan for National Primary and Secondary Ambient Air Quality Standards
Activity Date: 1989-09-29 00:00:00
Activity Status Date: Not reported
Activity Group: Compliance Monitoring
Activity Type: Inspection/Evaluation
Activity Status: Not reported

Region Code: 09
Programmatic ID: AIR CASCA0000603700506
Facility Registry ID: 110000831280
Air Operating Status Code: OPR
Default Air Classification Code: MIN
Air Program: State Implementation Plan for National Primary and Secondary Ambient Air Quality Standards
Activity Date: 1990-08-16 00:00:00
Activity Status Date: Not reported
Activity Group: Compliance Monitoring
Activity Type: Inspection/Evaluation
Activity Status: Not reported

Region Code: 09
Programmatic ID: AIR CASCA0000603700506
Facility Registry ID: 110000831280
Air Operating Status Code: OPR
Default Air Classification Code: MIN
Air Program: State Implementation Plan for National Primary and Secondary Ambient Air Quality Standards
Activity Date: 1991-07-23 00:00:00
Activity Status Date: Not reported
Activity Group: Compliance Monitoring
Activity Type: Inspection/Evaluation
Activity Status: Not reported

Region Code: 09
Programmatic ID: AIR CASCA0000603700506
Facility Registry ID: 110000831280
Air Operating Status Code: OPR
Default Air Classification Code: MIN
Air Program: State Implementation Plan for National Primary and Secondary Ambient Air Quality Standards
Activity Date: 1991-12-10 00:00:00
Activity Status Date: Not reported
Activity Group: Compliance Monitoring
Activity Type: Inspection/Evaluation
Activity Status: Not reported

Region Code: 09
Programmatic ID: AIR CASCA0000603700506
Facility Registry ID: 110000831280
Air Operating Status Code: OPR
Default Air Classification Code: MIN
Air Program: State Implementation Plan for National Primary and Secondary Ambient Air Quality Standards
Activity Date: 1992-09-30 00:00:00
Activity Status Date: Not reported
Activity Group: Compliance Monitoring
Activity Type: Inspection/Evaluation

Map ID
Direction
Distance
Elevation

MAP FINDINGS

Site

Database(s)

EDR ID Number
EPA ID Number

CONSOLIDATED FILM INDUSTRIES (Continued)

1000383943

Activity Status: Not reported

Region Code: 09
Programmatic ID: AIR CASCA0000603700506
Facility Registry ID: 110000831280
Air Operating Status Code: OPR
Default Air Classification Code: MIN
Air Program: State Implementation Plan for National Primary and Secondary Ambient Air Quality Standards
Activity Date: 1993-09-02 00:00:00
Activity Status Date: Not reported
Activity Group: Compliance Monitoring
Activity Type: Inspection/Evaluation
Activity Status: Not reported

Region Code: 09
Programmatic ID: AIR CASCA0000603700506
Facility Registry ID: 110000831280
Air Operating Status Code: OPR
Default Air Classification Code: MIN
Air Program: State Implementation Plan for National Primary and Secondary Ambient Air Quality Standards
Activity Date: 1994-08-18 00:00:00
Activity Status Date: Not reported
Activity Group: Compliance Monitoring
Activity Type: Inspection/Evaluation
Activity Status: Not reported

Region Code: 09
Programmatic ID: AIR CASCA0000603700506
Facility Registry ID: 110000831280
Air Operating Status Code: OPR
Default Air Classification Code: MIN
Air Program: State Implementation Plan for National Primary and Secondary Ambient Air Quality Standards
Activity Date: 1996-10-07 00:00:00
Activity Status Date: Not reported
Activity Group: Compliance Monitoring
Activity Type: Inspection/Evaluation
Activity Status: Not reported

Region Code: 09
Programmatic ID: AIR CASCA0000603700506
Facility Registry ID: 110000831280
Air Operating Status Code: OPR
Default Air Classification Code: MIN
Air Program: State Implementation Plan for National Primary and Secondary Ambient Air Quality Standards
Activity Date: 1998-01-13 00:00:00
Activity Status Date: Not reported
Activity Group: Compliance Monitoring
Activity Type: Inspection/Evaluation
Activity Status: Not reported

Region Code: 09
Programmatic ID: AIR CASCA0000603700506
Facility Registry ID: 110000831280
Air Operating Status Code: OPR
Default Air Classification Code: MIN
Air Program: State Implementation Plan for National Primary and Secondary Ambient Air Quality Standards
Activity Date: 1998-06-25 00:00:00

Map ID
Direction
Distance
Elevation

MAP FINDINGS

Site

Database(s)

EDR ID Number
EPA ID Number

CONSOLIDATED FILM INDUSTRIES (Continued)

1000383943

Activity Status Date: Not reported
Activity Group: Compliance Monitoring
Activity Type: Inspection/Evaluation
Activity Status: Not reported

Region Code: 09
Programmatic ID: AIR CASCA0000603700506
Facility Registry ID: 110000831280
Air Operating Status Code: OPR
Default Air Classification Code: MIN
Air Program: State Implementation Plan for National Primary and Secondary Ambient Air Quality Standards
Activity Date: 1999-01-25 00:00:00
Activity Status Date: Not reported
Activity Group: Compliance Monitoring
Activity Type: Inspection/Evaluation
Activity Status: Not reported

Region Code: 09
Programmatic ID: AIR CASCA0000603700506
Facility Registry ID: 110000831280
Air Operating Status Code: OPR
Default Air Classification Code: MIN
Air Program: State Implementation Plan for National Primary and Secondary Ambient Air Quality Standards
Activity Date: 2000-03-02 00:00:00
Activity Status Date: Not reported
Activity Group: Compliance Monitoring
Activity Type: Inspection/Evaluation
Activity Status: Not reported

Region Code: 09
Programmatic ID: AIR CASCA0000603700506
Facility Registry ID: 110000831280
Air Operating Status Code: OPR
Default Air Classification Code: MIN
Air Program: State Implementation Plan for National Primary and Secondary Ambient Air Quality Standards
Activity Date: 2001-04-25 00:00:00
Activity Status Date: Not reported
Activity Group: Compliance Monitoring
Activity Type: Inspection/Evaluation
Activity Status: Not reported

Region Code: 09
Programmatic ID: AIR CASCA0000603700506
Facility Registry ID: 110000831280
Air Operating Status Code: OPR
Default Air Classification Code: MIN
Air Program: State Implementation Plan for National Primary and Secondary Ambient Air Quality Standards
Activity Date: 2001-12-06 00:00:00
Activity Status Date: Not reported
Activity Group: Compliance Monitoring
Activity Type: Inspection/Evaluation
Activity Status: Not reported

Region Code: 09
Programmatic ID: AIR CASCA0000603700506
Facility Registry ID: 110000831280
Air Operating Status Code: OPR

Map ID
Direction
Distance
Elevation

MAP FINDINGS

Site

Database(s)

EDR ID Number
EPA ID Number

CONSOLIDATED FILM INDUSTRIES (Continued)

1000383943

Default Air Classification Code: MIN
Air Program: State Implementation Plan for National Primary and Secondary Ambient Air Quality Standards
Activity Date: 2002-09-02 00:00:00
Activity Status Date: Not reported
Activity Group: Compliance Monitoring
Activity Type: Inspection/Evaluation
Activity Status: Not reported

Region Code: 09
Programmatic ID: AIR CASCA0000603700506
Facility Registry ID: 110000831280
Air Operating Status Code: OPR
Default Air Classification Code: MIN
Air Program: State Implementation Plan for National Primary and Secondary Ambient Air Quality Standards
Activity Date: 2002-09-30 00:00:00
Activity Status Date: Not reported
Activity Group: Compliance Monitoring
Activity Type: Inspection/Evaluation
Activity Status: Not reported

Region Code: 09
Programmatic ID: AIR CASCA0000603700506
Facility Registry ID: 110000831280
Air Operating Status Code: OPR
Default Air Classification Code: MIN
Air Program: State Implementation Plan for National Primary and Secondary Ambient Air Quality Standards
Activity Date: 2003-12-16 00:00:00
Activity Status Date: Not reported
Activity Group: Compliance Monitoring
Activity Type: Inspection/Evaluation
Activity Status: Not reported

Region Code: 09
Programmatic ID: AIR CASCA0000603700506
Facility Registry ID: 110000831280
Air Operating Status Code: OPR
Default Air Classification Code: MIN
Air Program: State Implementation Plan for National Primary and Secondary Ambient Air Quality Standards
Activity Date: 2005-02-23 00:00:00
Activity Status Date: Not reported
Activity Group: Compliance Monitoring
Activity Type: Inspection/Evaluation
Activity Status: Not reported

Region Code: 09
Programmatic ID: AIR CASCA0000603700506
Facility Registry ID: 110000831280
Air Operating Status Code: OPR
Default Air Classification Code: MIN
Air Program: State Implementation Plan for National Primary and Secondary Ambient Air Quality Standards
Activity Date: 2004-08-31 00:00:00
Activity Status Date: 2004-08-31 00:00:00
Activity Group: Enforcement Action
Activity Type: Administrative - Formal
Activity Status: Final Order Issued

Region Code: 09

Map ID
Direction
Distance
Elevation

MAP FINDINGS

Site

Database(s)

EDR ID Number
EPA ID Number

CONSOLIDATED FILM INDUSTRIES (Continued)

1000383943

Programmatic ID: AIR CASCA0000603700506
Facility Registry ID: 110000831280
Air Operating Status Code: OPR
Default Air Classification Code: MIN
Air Program: State Implementation Plan for National Primary and Secondary Ambient Air Quality Standards
Activity Date: 2004-08-12 00:00:00
Activity Status Date: 2004-08-12 00:00:00
Activity Group: Enforcement Action
Activity Type: Administrative - Informal
Activity Status: Achieved

Region Code: 09
Programmatic ID: AIR CASCA0000603700506
Facility Registry ID: 110000831280
Air Operating Status Code: OPR
Default Air Classification Code: MIN
Air Program: Title V Permits
Activity Date: Not reported
Activity Status Date: 2005-01-11 00:00:00
Activity Group: Case File
Activity Type: Case File
Activity Status: Resolved

Region Code: 09
Programmatic ID: AIR CASCA0000603700506
Facility Registry ID: 110000831280
Air Operating Status Code: OPR
Default Air Classification Code: MIN
Air Program: Title V Permits
Activity Date: 1998-01-13 00:00:00
Activity Status Date: Not reported
Activity Group: Compliance Monitoring
Activity Type: Inspection/Evaluation
Activity Status: Not reported

Region Code: 09
Programmatic ID: AIR CASCA0000603700506
Facility Registry ID: 110000831280
Air Operating Status Code: OPR
Default Air Classification Code: MIN
Air Program: Title V Permits
Activity Date: 1998-06-25 00:00:00
Activity Status Date: Not reported
Activity Group: Compliance Monitoring
Activity Type: Inspection/Evaluation
Activity Status: Not reported

Region Code: 09
Programmatic ID: AIR CASCA0000603700506
Facility Registry ID: 110000831280
Air Operating Status Code: OPR
Default Air Classification Code: MIN
Air Program: Title V Permits
Activity Date: 1999-01-25 00:00:00
Activity Status Date: Not reported
Activity Group: Compliance Monitoring
Activity Type: Inspection/Evaluation

Map ID
Direction
Distance
Elevation

MAP FINDINGS

Site

Database(s)

EDR ID Number
EPA ID Number

CONSOLIDATED FILM INDUSTRIES (Continued)

1000383943

Activity Status: Not reported

Region Code: 09
Programmatic ID: AIR CASCA0000603700506
Facility Registry ID: 110000831280
Air Operating Status Code: OPR
Default Air Classification Code: MIN
Air Program: Title V Permits
Activity Date: 2000-03-02 00:00:00
Activity Status Date: Not reported
Activity Group: Compliance Monitoring
Activity Type: Inspection/Evaluation
Activity Status: Not reported

Region Code: 09
Programmatic ID: AIR CASCA0000603700506
Facility Registry ID: 110000831280
Air Operating Status Code: OPR
Default Air Classification Code: MIN
Air Program: Title V Permits
Activity Date: 2001-04-12 00:00:00
Activity Status Date: Not reported
Activity Group: Compliance Monitoring
Activity Type: Inspection/Evaluation
Activity Status: Not reported

Region Code: 09
Programmatic ID: AIR CASCA0000603700506
Facility Registry ID: 110000831280
Air Operating Status Code: OPR
Default Air Classification Code: MIN
Air Program: Title V Permits
Activity Date: 2001-12-06 00:00:00
Activity Status Date: Not reported
Activity Group: Compliance Monitoring
Activity Type: Inspection/Evaluation
Activity Status: Not reported

Region Code: 09
Programmatic ID: AIR CASCA0000603700506
Facility Registry ID: 110000831280
Air Operating Status Code: OPR
Default Air Classification Code: MIN
Air Program: Title V Permits
Activity Date: 2002-09-01 00:00:00
Activity Status Date: Not reported
Activity Group: Compliance Monitoring
Activity Type: Inspection/Evaluation
Activity Status: Not reported

Region Code: 09
Programmatic ID: AIR CASCA0000603700506
Facility Registry ID: 110000831280
Air Operating Status Code: OPR
Default Air Classification Code: MIN
Air Program: Title V Permits
Activity Date: 2002-09-02 00:00:00

Map ID
Direction
Distance
Elevation

MAP FINDINGS

Site

Database(s)

EDR ID Number
EPA ID Number

CONSOLIDATED FILM INDUSTRIES (Continued)

1000383943

Activity Status Date: Not reported
Activity Group: Compliance Monitoring
Activity Type: Inspection/Evaluation
Activity Status: Not reported

Region Code: 09
Programmatic ID: AIR CASCA0000603700506
Facility Registry ID: 110000831280
Air Operating Status Code: OPR
Default Air Classification Code: MIN
Air Program: Title V Permits
Activity Date: 2002-09-30 00:00:00
Activity Status Date: Not reported
Activity Group: Compliance Monitoring
Activity Type: Inspection/Evaluation
Activity Status: Not reported

Region Code: 09
Programmatic ID: AIR CASCA0000603700506
Facility Registry ID: 110000831280
Air Operating Status Code: OPR
Default Air Classification Code: MIN
Air Program: Title V Permits
Activity Date: 2002-11-11 00:00:00
Activity Status Date: Not reported
Activity Group: Compliance Monitoring
Activity Type: Inspection/Evaluation
Activity Status: Not reported

Region Code: 09
Programmatic ID: AIR CASCA0000603700506
Facility Registry ID: 110000831280
Air Operating Status Code: OPR
Default Air Classification Code: MIN
Air Program: Title V Permits
Activity Date: 2003-12-16 00:00:00
Activity Status Date: Not reported
Activity Group: Compliance Monitoring
Activity Type: Inspection/Evaluation
Activity Status: Not reported

Region Code: 09
Programmatic ID: AIR CASCA0000603700506
Facility Registry ID: 110000831280
Air Operating Status Code: OPR
Default Air Classification Code: MIN
Air Program: Title V Permits
Activity Date: 2005-02-23 00:00:00
Activity Status Date: Not reported
Activity Group: Compliance Monitoring
Activity Type: Inspection/Evaluation
Activity Status: Not reported

Region Code: 09
Programmatic ID: AIR CASCA0000603700506
Facility Registry ID: 110000831280
Air Operating Status Code: OPR

Map ID
 Direction
 Distance
 Elevation

MAP FINDINGS

Site

Database(s)

EDR ID Number
 EPA ID Number

CONSOLIDATED FILM INDUSTRIES (Continued)

1000383943

Default Air Classification Code: MIN
 Air Program: Title V Permits
 Activity Date: 2004-08-31 00:00:00
 Activity Status Date: 2004-08-31 00:00:00
 Activity Group: Enforcement Action
 Activity Type: Administrative - Formal
 Activity Status: Final Order Issued

Region Code: 09
 Programmatic ID: AIR CASCA0000603700506
 Facility Registry ID: 110000831280
 Air Operating Status Code: OPR
 Default Air Classification Code: MIN
 Air Program: Title V Permits
 Activity Date: 2004-08-12 00:00:00
 Activity Status Date: 2004-08-12 00:00:00
 Activity Group: Enforcement Action
 Activity Type: Administrative - Informal
 Activity Status: Achieved

HIST CORTESE:
 edr_fname: CONSOLIDATED FILM INDUSTR
 edr_fadd1: 959 SEWARD
 City,State,Zip: LOS ANGELES, CA 90038
 Region: CORTESE
 Facility County Code: 19
 Reg By: LTNKA
 Reg Id: 900380061

AF222
SW
1/4-1/2
0.401 mi.
2119 ft.

CONSOLIDATED FILM INDUSTRIES
959 SEWARD
HOLLYWOOD, CA 90038
Site 3 of 3 in cluster AF

Relative:
Lower

Actual:
293 ft.

LUST REG 4:
 Region: 4
 Regional Board: 04
 County: Los Angeles
 Facility Id: 900380061
 Status: Case Closed
 Substance: Solvents
 Substance Quantity: Not reported
 Local Case No: Not reported
 Case Type: Groundwater
 Abatement Method Used at the Site: Not reported
 Global ID: T0603700917
 W Global ID: Not reported
 Staff: UNK
 Local Agency: 19050
 Cross Street: BARTON
 Enforcement Type: Not reported
 Date Leak Discovered: Not reported

LUST **S105051360**
CPS-SLIC **N/A**
Cortese
HAZNET
WDR
CIWQS
CERS
HWTS

Map ID
Direction
Distance
Elevation

MAP FINDINGS

Site

Database(s)

EDR ID Number
EPA ID Number

CONSOLIDATED FILM INDUSTRIES (Continued)

S105051360

Date Leak First Reported: 5/30/1986
Date Leak Record Entered: 12/31/1986
Date Confirmation Began: Not reported
Date Leak Stopped: Not reported
Date Case Last Changed on Database: 4/7/1991
Date the Case was Closed: 9/30/1996
How Leak Discovered: Not reported
How Leak Stopped: Not reported
Cause of Leak: UNK
Leak Source: UNK
Operator: Not reported
Water System: Not reported
Well Name: Not reported
Approx. Dist To Production Well (ft): 10565.372619489377844446310914
Source of Cleanup Funding: UNK
Preliminary Site Assessment Workplan Submitted: Not reported
Preliminary Site Assessment Began: Not reported
Pollution Characterization Began: 4/18/1988
Remediation Plan Submitted: Not reported
Remedial Action Underway: Not reported
Post Remedial Action Monitoring Began: Not reported
Enforcement Action Date: Not reported
Historical Max MTBE Date: Not reported
Hist Max MTBE Conc in Groundwater: Not reported
Hist Max MTBE Conc in Soil: Not reported
Significant Interim Remedial Action Taken: Yes
GW Qualifier: Not reported
Soil Qualifier: Not reported
Organization: Not reported
Owner Contact: Not reported
Responsible Party: CONSOLIDATED FILM INDUSTRIES
RP Address: 959 SEWARD ST., LOS ANGELES CA 90038
Program: LUST
Lat/Long: 34.0882495 / -1
Local Agency Staff: PEJ
Beneficial Use: Not reported
Priority: Not reported
Cleanup Fund Id: Not reported
Suspended: Not reported
Assigned Name: Not reported
Summary: TANK 1: 2500 GAL DIESEL FUEL.TANK CLOSURE PERMIT GRANTED--DURING DETERMINATION, SPLIT SAMPLE INDICATED SOLVENTS. EXPECTING SAP

SLIC REG 4:

Region: 4
Facility Status: Site Assessment
SLIC: 1131
Substance: PCE, TCA, DCA
Staff: Not reported

CPS-SLIC:

Name: CONSOLIDATED FILM INDUSTRIES
Address: 959 SEWARD STREET
City,State,Zip: HOLLYWOOD, CA
Region: STATE
Facility Status: **Open - Site Assessment**

Map ID
Direction
Distance
Elevation

MAP FINDINGS

Site

Database(s)

EDR ID Number
EPA ID Number

CONSOLIDATED FILM INDUSTRIES (Continued)

S105051360

Status Date: 10/30/2015
Global Id: SL0603716222
Lead Agency: LOS ANGELES RWQCB (REGION 4)
Lead Agency Case Number: Not reported
Latitude: 34.088565
Longitude: -118.333524
Case Type: Cleanup Program Site
Case Worker: RO
Local Agency: Not reported
RB Case Number: 1131
File Location: Regional Board
Potential Media Affected: Aquifer used for drinking water supply, Other Groundwater (uses other than drinking water)
Potential Contaminants of Concern: 1,1,1-Trichloroethane (TCA), Acetone, Tetrachloroethylene (PCE), Trichloroethylene (TCE)
Site History: The site, located at the northwest corner of Seward Street and Barton Avenue in Hollywood, was formerly used for film processing activities from 1926 until 2002. The site was occupied by approximately eleven structures (Buildings 1 through 11), parking lots, and an interior courtyard. Film processing and associated activities were conducted in three main buildings; Buildings 1, 2 and 3. The majority of the chemicals that had been used in film processing were stored in the basement of Buildings 2 and 3. Historically, the chemicals used for film processing included isopropyl alcohol, acetone, 1,1,1-Trichloroethane (1,1,1-TCA), Perchloroethylene (PCE), ammonium thiosulfate, and proprietary development solutions. The remaining buildings were used as offices and for other purposes, such as general storage, a maintenance shop, an electrical shop, and for archiving films. Buildings 1 through 11 were demolished between April and August of 2005. The site is presently vacant and awaiting commercial redevelopment.

[Click here to access the California GeoTracker records for this facility:](#)

CORTESE:

Name: CONSOLIDATED FILM INDUSTRIES
Address: 959 SEWARD ST
City,State,Zip: HOLLYWOOD, CA 90038
Region: CORTESE
Envirostor Id: Not reported
Global ID: T0603700917
Site/Facility Type: LUST CLEANUP SITE
Cleanup Status: COMPLETED - CASE CLOSED
Status Date: Not reported
Site Code: Not reported
Latitude: Not reported
Longitude: Not reported
Owner: Not reported
Enf Type: Not reported
Swat R: Not reported
Flag: active
Order No: Not reported
Waste Discharge System No: Not reported
Effective Date: Not reported
Region 2: Not reported
WID Id: Not reported
Solid Waste Id No: Not reported

Map ID
Direction
Distance
Elevation

MAP FINDINGS

Site

Database(s)

EDR ID Number
EPA ID Number

CONSOLIDATED FILM INDUSTRIES (Continued)

S105051360

Waste Management Unit Name: Not reported
File Name: Active Open

HAZNET:

Name: CONSOLIDATED FILM INDUSTRIES
Address: 959 SEWARD ST
Address 2: Not reported
City, State, Zip: HOLLYWOOD, CA 900382546
Contact: RICK BROWN
Telephone: 8187545049
Mailing Name: Not reported
Mailing Address: 4050 LANKERSHIM BLVD

Year: 2008
Gepaid: CAD088378245
TSD EPA ID: CAD008634432
CA Waste Code: 741 - Liquids with halogenated organic compounds >= 1,000 Mg./L
Disposal Method: T01 - Treatment, Tank
Tons: 0.45036

Year: 2008
Gepaid: CAD088378245
TSD EPA ID: CAD008634432
CA Waste Code: -
Disposal Method: H01 - Transfer Station
Tons: 0.22518

Year: 2005
Gepaid: CAD088378245
TSD EPA ID: CAD008364432
CA Waste Code: -
Disposal Method: H01 - Transfer Station
Tons: 0.1

Year: 2005
Gepaid: CAD088378245
TSD EPA ID: CAD008364432
CA Waste Code: 214 - Unspecified solvent mixture
Disposal Method: H01 - Transfer Station
Tons: 0.03

Year: 2005
Gepaid: CAD088378245
TSD EPA ID: CAD980675276
CA Waste Code: 611 - Contaminated soil from site clean-up
Disposal Method: D80 - Disposal, Land Fill
Tons: 2637.964

Year: 2005
Gepaid: CAD088378245
TSD EPA ID: CAD008364432
CA Waste Code: 551 - Laboratory waste chemicals
Disposal Method: H01 - Transfer Station
Tons: 0.01

Year: 2005
Gepaid: CAD088378245

Map ID
Direction
Distance
Elevation

MAP FINDINGS

Site

Database(s)

EDR ID Number
EPA ID Number

CONSOLIDATED FILM INDUSTRIES (Continued)

S105051360

TSD EPA ID:	CAD009007626
CA Waste Code:	151 - Asbestos containing waste
Disposal Method:	D80 - Disposal, Land Fill
Tons:	37.0832
Year:	2005
Gepaid:	CAD088378245
TSD EPA ID:	CAD980675276
CA Waste Code:	611 - Contaminated soil from site clean-up
Disposal Method:	-
Tons:	15.1704
Year:	2005
Gepaid:	CAD088378245
TSD EPA ID:	CAD980675276
CA Waste Code:	-
Disposal Method:	D80 - Disposal, Land Fill
Tons:	Not reported
Year:	2005
Gepaid:	CAD088378245
TSD EPA ID:	CAD980675276
CA Waste Code:	611 - Contaminated soil from site clean-up
Disposal Method:	T03 - Treatment, Incineration
Tons:	15.1704

[Click this hyperlink](#) while viewing on your computer to access 125 additional CA HAZNET: record(s) in the EDR Site Report.

Additional Info:

Year:	2001
Gen EPA ID:	CAD088378245
Shipment Date:	20010913
Creation Date:	12/17/2001 0:00:00
Receipt Date:	20010913
Manifest ID:	20987087
Trans EPA ID:	CAD008364432
Trans Name:	Not reported
Trans 2 EPA ID:	Not reported
Trans 2 Name:	Not reported
TSDF EPA ID:	CAD008364432
Trans Name:	Not reported
TSDF Alt EPA ID:	CAD008364432
TSDF Alt Name:	Not reported
Waste Code Description:	741 - Liquids with halogenated organic compounds > 1000 mg/l
RCRA Code:	D001
Meth Code:	T01 - Treatment, Tank
Quantity Tons:	0.2251
Waste Quantity:	54
Quantity Unit:	G
Additional Code 1:	Not reported
Additional Code 2:	Not reported
Additional Code 3:	Not reported
Additional Code 4:	Not reported
Additional Code 5:	Not reported

Map ID
Direction
Distance
Elevation

MAP FINDINGS

Site

Database(s)

EDR ID Number
EPA ID Number

CONSOLIDATED FILM INDUSTRIES (Continued)

S105051360

Shipment Date:	20010619
Creation Date:	8/24/2001 0:00:00
Receipt Date:	20010619
Manifest ID:	20960369
Trans EPA ID:	CAD008364432
Trans Name:	Not reported
Trans 2 EPA ID:	Not reported
Trans 2 Name:	Not reported
TSDf EPA ID:	CAD008364432
Trans Name:	Not reported
TSDf Alt EPA ID:	CAD008364432
TSDf Alt Name:	Not reported
Waste Code Description:	211 - Halogenated solvents (chloroform, methyl chloride, perchloroethylene, etc.
RCRA Code:	F001
Meth Code:	R01 - Recycler
Quantity Tons:	0.4587
Waste Quantity:	110
Quantity Unit:	G
Additional Code 1:	Not reported
Additional Code 2:	Not reported
Additional Code 3:	Not reported
Additional Code 4:	Not reported
Additional Code 5:	Not reported
Shipment Date:	20010619
Creation Date:	8/24/2001 0:00:00
Receipt Date:	20010619
Manifest ID:	20960369
Trans EPA ID:	CAD008364432
Trans Name:	Not reported
Trans 2 EPA ID:	Not reported
Trans 2 Name:	Not reported
TSDf EPA ID:	CAD008364432
Trans Name:	Not reported
TSDf Alt EPA ID:	CAD008364432
TSDf Alt Name:	Not reported
Waste Code Description:	741 - Liquids with halogenated organic compounds > 1000 mg/l
RCRA Code:	D001
Meth Code:	T01 - Treatment, Tank
Quantity Tons:	0.4587
Waste Quantity:	110
Quantity Unit:	G
Additional Code 1:	Not reported
Additional Code 2:	Not reported
Additional Code 3:	Not reported
Additional Code 4:	Not reported
Additional Code 5:	Not reported
Shipment Date:	20010419
Creation Date:	6/27/2001 0:00:00
Receipt Date:	20010419
Manifest ID:	20960701
Trans EPA ID:	CAD008364432
Trans Name:	Not reported
Trans 2 EPA ID:	Not reported
Trans 2 Name:	Not reported

Map ID
Direction
Distance
Elevation

MAP FINDINGS

Site

Database(s)

EDR ID Number
EPA ID Number

CONSOLIDATED FILM INDUSTRIES (Continued)

S105051360

TSDF EPA ID: CAD008364432
Trans Name: Not reported
TSDF Alt EPA ID: CAD008364432
TSDF Alt Name: Not reported
Waste Code Description: 741 - Liquids with halogenated organic compounds > 1000 mg/l
RCRA Code: F002
Meth Code: R01 - Recycler
Quantity Tons: 2.085
Waste Quantity: 500
Quantity Unit: G
Additional Code 1: Not reported
Additional Code 2: Not reported
Additional Code 3: Not reported
Additional Code 4: Not reported
Additional Code 5: Not reported

Shipment Date: 20010215
Creation Date: 4/30/2001 0:00:00
Receipt Date: 20010215
Manifest ID: 20540688
Trans EPA ID: CAD008364432
Trans Name: Not reported
Trans 2 EPA ID: Not reported
Trans 2 Name: Not reported
TSDF EPA ID: CAD008364432
Trans Name: Not reported
TSDF Alt EPA ID: Not reported
TSDF Alt Name: Not reported
Waste Code Description: 741 - Liquids with halogenated organic compounds > 1000 mg/l
RCRA Code: D001
Meth Code: T01 - Treatment, Tank
Quantity Tons: 0.4587
Waste Quantity: 110
Quantity Unit: G
Additional Code 1: Not reported
Additional Code 2: Not reported
Additional Code 3: Not reported
Additional Code 4: Not reported
Additional Code 5: Not reported

Shipment Date: 20010215
Creation Date: 4/30/2001 0:00:00
Receipt Date: 20010215
Manifest ID: 20540688
Trans EPA ID: CAD008364432
Trans Name: Not reported
Trans 2 EPA ID: Not reported
Trans 2 Name: Not reported
TSDF EPA ID: CAD008364432
Trans Name: Not reported
TSDF Alt EPA ID: Not reported
TSDF Alt Name: Not reported
Waste Code Description: 211 - Halogenated solvents (chloroform, methyl chloride, perchloroethylene, etc.
RCRA Code: F001
Meth Code: R01 - Recycler
Quantity Tons: 0.2293

Map ID
Direction
Distance
Elevation

MAP FINDINGS

Site

Database(s)

EDR ID Number
EPA ID Number

CONSOLIDATED FILM INDUSTRIES (Continued)

S105051360

Waste Quantity: 55
Quantity Unit: G
Additional Code 1: Not reported
Additional Code 2: Not reported
Additional Code 3: Not reported
Additional Code 4: Not reported
Additional Code 5: Not reported

Additional Info:

Year: 1993
Gen EPA ID: CAD088378245

Shipment Date: 19931230
Creation Date: 9/14/1995 0:00:00
Receipt Date: 19931230
Manifest ID: 92820061
Trans EPA ID: ILD099202681
Trans Name: Not reported
Trans 2 EPA ID: Not reported
Trans 2 Name: Not reported
TSDf EPA ID: CAD008302903
Trans Name: Not reported
TSDf Alt EPA ID: CAD008302903
TSDf Alt Name: Not reported
Waste Code Description: 211 - Halogenated solvents (chloroform, methyl chloride, perchloroethylene, etc.

RCRA Code: F002
Meth Code: R01 - Recycler
Quantity Tons: 0.2085
Waste Quantity: 50
Quantity Unit: G
Additional Code 1: Not reported
Additional Code 2: Not reported
Additional Code 3: Not reported
Additional Code 4: Not reported
Additional Code 5: Not reported

Shipment Date: 19931230
Creation Date: 9/14/1995 0:00:00
Receipt Date: 19931230
Manifest ID: 92820061
Trans EPA ID: ILD099202681
Trans Name: Not reported
Trans 2 EPA ID: Not reported
Trans 2 Name: Not reported
TSDf EPA ID: CAD008302903
Trans Name: Not reported
TSDf Alt EPA ID: CAD008302903
TSDf Alt Name: Not reported
Waste Code Description: 211 - Halogenated solvents (chloroform, methyl chloride, perchloroethylene, etc.

RCRA Code: F001
Meth Code: R01 - Recycler
Quantity Tons: 1.4595
Waste Quantity: 350
Quantity Unit: G
Additional Code 1: Not reported

Map ID
Direction
Distance
Elevation

MAP FINDINGS

Site

Database(s)

EDR ID Number
EPA ID Number

CONSOLIDATED FILM INDUSTRIES (Continued)

S105051360

Additional Code 2:	Not reported
Additional Code 3:	Not reported
Additional Code 4:	Not reported
Additional Code 5:	Not reported
Shipment Date:	19931203
Creation Date:	9/14/1995 0:00:00
Receipt Date:	19931207
Manifest ID:	92820054
Trans EPA ID:	UTD988072401
Trans Name:	Not reported
Trans 2 EPA ID:	Not reported
Trans 2 Name:	Not reported
TSDF EPA ID:	AZD980695332
Trans Name:	Not reported
TSDF Alt EPA ID:	Not reported
TSDF Alt Name:	Not reported
Waste Code Description:	541 - Photochemicals / photo processing waste
RCRA Code:	D011
Meth Code:	R01 - Recycler
Quantity Tons:	6.3325
Waste Quantity:	12665
Quantity Unit:	P
Additional Code 1:	Not reported
Additional Code 2:	Not reported
Additional Code 3:	Not reported
Additional Code 4:	Not reported
Additional Code 5:	Not reported
Shipment Date:	19931201
Creation Date:	9/14/1995 0:00:00
Receipt Date:	19931201
Manifest ID:	92820060
Trans EPA ID:	ILD099202681
Trans Name:	Not reported
Trans 2 EPA ID:	Not reported
Trans 2 Name:	Not reported
TSDF EPA ID:	CAD008302903
Trans Name:	Not reported
TSDF Alt EPA ID:	CAD008302903
TSDF Alt Name:	Not reported
Waste Code Description:	211 - Halogenated solvents (chloroform, methyl chloride, perchloroethylene, etc.
RCRA Code:	F001
Meth Code:	R01 - Recycler
Quantity Tons:	1.8765
Waste Quantity:	450
Quantity Unit:	G
Additional Code 1:	Not reported
Additional Code 2:	Not reported
Additional Code 3:	Not reported
Additional Code 4:	Not reported
Additional Code 5:	Not reported
Shipment Date:	19931201
Creation Date:	9/14/1995 0:00:00
Receipt Date:	19931201

Map ID
Direction
Distance
Elevation

MAP FINDINGS

Site

Database(s)

EDR ID Number
EPA ID Number

CONSOLIDATED FILM INDUSTRIES (Continued)

S105051360

Manifest ID: 92820060
Trans EPA ID: ILD099202681
Trans Name: Not reported
Trans 2 EPA ID: Not reported
Trans 2 Name: Not reported
TSDf EPA ID: CAD008302903
Trans Name: Not reported
TSDf Alt EPA ID: CAD008302903
TSDf Alt Name: Not reported
Waste Code Description: 211 - Halogenated solvents (chloroform, methyl chloride, perchloroethylene, etc.)

RCRA Code: F002
Meth Code: R01 - Recycler
Quantity Tons: 0.2085
Waste Quantity: 50
Quantity Unit: G
Additional Code 1: Not reported
Additional Code 2: Not reported
Additional Code 3: Not reported
Additional Code 4: Not reported
Additional Code 5: Not reported

Shipment Date: 19931119
Creation Date: 9/14/1995 0:00:00
Receipt Date: 19931119
Manifest ID: 92766694
Trans EPA ID: CAT080011059
Trans Name: Not reported
Trans 2 EPA ID: Not reported
Trans 2 Name: Not reported
TSDf EPA ID: CAT080011059
Trans Name: Not reported
TSDf Alt EPA ID: CAT080011059
TSDf Alt Name: Not reported
Waste Code Description: 214 - Unspecified solvent mixture
RCRA Code: D001
Meth Code: R01 - Recycler
Quantity Tons: 0.396
Waste Quantity: 110
Quantity Unit: G
Additional Code 1: Not reported
Additional Code 2: Not reported
Additional Code 3: Not reported
Additional Code 4: Not reported
Additional Code 5: Not reported

Shipment Date: 19931119
Creation Date: 9/14/1995 0:00:00
Receipt Date: 19931119
Manifest ID: 92766694
Trans EPA ID: CAT080011059
Trans Name: Not reported
Trans 2 EPA ID: Not reported
Trans 2 Name: Not reported
TSDf EPA ID: CAT080011059
Trans Name: Not reported
TSDf Alt EPA ID: CAT080011059

Map ID
Direction
Distance
Elevation

MAP FINDINGS

Site

Database(s)

EDR ID Number
EPA ID Number

CONSOLIDATED FILM INDUSTRIES (Continued)

S105051360

TSDF Alt Name:	Not reported
Waste Code Description:	221 - Waste oil and mixed oil
RCRA Code:	Not reported
Meth Code:	R01 - Recycler
Quantity Tons:	0.627
Waste Quantity:	165
Quantity Unit:	G
Additional Code 1:	Not reported
Additional Code 2:	Not reported
Additional Code 3:	Not reported
Additional Code 4:	Not reported
Additional Code 5:	Not reported
Shipment Date:	19931101
Creation Date:	9/12/1995 0:00:00
Receipt Date:	Not reported
Manifest ID:	92820059
Trans EPA ID:	ILD099202681
Trans Name:	Not reported
Trans 2 EPA ID:	Not reported
Trans 2 Name:	Not reported
TSDF EPA ID:	CAD008302903
Trans Name:	Not reported
TSDF Alt EPA ID:	Not reported
TSDF Alt Name:	Not reported
Waste Code Description:	211 - Halogenated solvents (chloroform, methyl chloride, perchloroethylene, etc.
RCRA Code:	F001
Meth Code:	- Not reported
Quantity Tons:	1.668
Waste Quantity:	400
Quantity Unit:	G
Additional Code 1:	Not reported
Additional Code 2:	Not reported
Additional Code 3:	Not reported
Additional Code 4:	Not reported
Additional Code 5:	Not reported
Shipment Date:	19931029
Creation Date:	9/12/1995 0:00:00
Receipt Date:	Not reported
Manifest ID:	92260943
Trans EPA ID:	UTD988072401
Trans Name:	Not reported
Trans 2 EPA ID:	Not reported
Trans 2 Name:	Not reported
TSDF EPA ID:	AZD980695332
Trans Name:	Not reported
TSDF Alt EPA ID:	Not reported
TSDF Alt Name:	Not reported
Waste Code Description:	541 - Photochemicals / photo processing waste
RCRA Code:	D011
Meth Code:	- Not reported
Quantity Tons:	7.9825
Waste Quantity:	15965
Quantity Unit:	P
Additional Code 1:	Not reported

Map ID
Direction
Distance
Elevation

MAP FINDINGS

Site

Database(s)

EDR ID Number
EPA ID Number

CONSOLIDATED FILM INDUSTRIES (Continued)

S105051360

Additional Code 2:	Not reported
Additional Code 3:	Not reported
Additional Code 4:	Not reported
Additional Code 5:	Not reported
Shipment Date:	19931008
Creation Date:	9/13/1995 0:00:00
Receipt Date:	19931008
Manifest ID:	92820053
Trans EPA ID:	ILD099202681
Trans Name:	Not reported
Trans 2 EPA ID:	Not reported
Trans 2 Name:	Not reported
TSDf EPA ID:	CAD008302903
Trans Name:	Not reported
TSDf Alt EPA ID:	CAD008302903
TSDf Alt Name:	Not reported
Waste Code Description:	211 - Halogenated solvents (chloroform, methyl chloride, perchloroethylene, etc.
RCRA Code:	F001
Meth Code:	R01 - Recycler
Quantity Tons:	1.8765
Waste Quantity:	450
Quantity Unit:	G
Additional Code 1:	Not reported
Additional Code 2:	Not reported
Additional Code 3:	Not reported
Additional Code 4:	Not reported
Additional Code 5:	Not reported
Additional Info:	
Year:	2002
Gen EPA ID:	CAD088378245
Shipment Date:	20021210
Creation Date:	11/29/2006 14:39:53
Receipt Date:	20021210
Manifest ID:	21714818
Trans EPA ID:	CAD008364432
Trans Name:	Not reported
Trans 2 EPA ID:	Not reported
Trans 2 Name:	Not reported
TSDf EPA ID:	CAD008364432
Trans Name:	Not reported
TSDf Alt EPA ID:	Not reported
TSDf Alt Name:	Not reported
Waste Code Description:	- Not reported
RCRA Code:	Not reported
Meth Code:	- Not reported
Quantity Tons:	0.22518
Waste Quantity:	54
Quantity Unit:	G
Additional Code 1:	Not reported
Additional Code 2:	Not reported
Additional Code 3:	Not reported
Additional Code 4:	Not reported
Additional Code 5:	Not reported

Map ID
Direction
Distance
Elevation

MAP FINDINGS

Site

Database(s)

EDR ID Number
EPA ID Number

CONSOLIDATED FILM INDUSTRIES (Continued)

S105051360

Shipment Date: 20021210
Creation Date: 11/29/2006 14:39:53
Receipt Date: 20021210
Manifest ID: 21714818
Trans EPA ID: CAD008364432
Trans Name: Not reported
Trans 2 EPA ID: Not reported
Trans 2 Name: Not reported
TSDf EPA ID: CAD008364432
Trans Name: Not reported
TSDf Alt EPA ID: Not reported
TSDf Alt Name: Not reported
Waste Code Description: 741 - Liquids with halogenated organic compounds > 1000 mg/l
RCRA Code: D001
Meth Code: - Not reported
Quantity Tons: 0.45036
Waste Quantity: 108
Quantity Unit: G
Additional Code 1: Not reported
Additional Code 2: Not reported
Additional Code 3: Not reported
Additional Code 4: Not reported
Additional Code 5: Not reported

Shipment Date: 20020905
Creation Date: 1/28/2003 18:30:41
Receipt Date: 20020905
Manifest ID: 21723252
Trans EPA ID: CAD008364432
Trans Name: Not reported
Trans 2 EPA ID: Not reported
Trans 2 Name: Not reported
TSDf EPA ID: CAD008364432
Trans Name: Not reported
TSDf Alt EPA ID: Not reported
TSDf Alt Name: Not reported
Waste Code Description: 352 - Other organic solids
RCRA Code: D039
Meth Code: H01 - Transfer Station
Quantity Tons: 0.22518
Waste Quantity: 54
Quantity Unit: G
Additional Code 1: Not reported
Additional Code 2: Not reported
Additional Code 3: Not reported
Additional Code 4: Not reported
Additional Code 5: Not reported

Shipment Date: 20020716
Creation Date: 9/3/2002 18:32:13
Receipt Date: 20020716
Manifest ID: 21722865
Trans EPA ID: CAD008364432
Trans Name: Not reported
Trans 2 EPA ID: Not reported
Trans 2 Name: Not reported
TSDf EPA ID: CAD008364432

Map ID
Direction
Distance
Elevation

MAP FINDINGS

Site

Database(s)

EDR ID Number
EPA ID Number

CONSOLIDATED FILM INDUSTRIES (Continued)

S105051360

Trans Name: Not reported
TSDf Alt EPA ID: Not reported
TSDf Alt Name: Not reported
Waste Code Description: - Not reported
RCRA Code: Not reported
Meth Code: T01 - Treatment, Tank
Quantity Tons: 0.22518
Waste Quantity: 54
Quantity Unit: G
Additional Code 1: Not reported
Additional Code 2: Not reported
Additional Code 3: Not reported
Additional Code 4: Not reported
Additional Code 5: Not reported

Shipment Date: 20020716
Creation Date: 9/3/2002 18:32:13
Receipt Date: 20020716
Manifest ID: 21722865
Trans EPA ID: CAD008364432
Trans Name: Not reported
Trans 2 EPA ID: Not reported
Trans 2 Name: Not reported
TSDf EPA ID: CAD008364432
Trans Name: Not reported
TSDf Alt EPA ID: Not reported
TSDf Alt Name: Not reported
Waste Code Description: 741 - Liquids with halogenated organic compounds > 1000 mg/l
RCRA Code: D001
Meth Code: T01 - Treatment, Tank
Quantity Tons: 0.45036
Waste Quantity: 108
Quantity Unit: G
Additional Code 1: Not reported
Additional Code 2: Not reported
Additional Code 3: Not reported
Additional Code 4: Not reported
Additional Code 5: Not reported

Shipment Date: 20020214
Creation Date: 12/11/2002 9:47:44
Receipt Date: 20020214
Manifest ID: 21720102
Trans EPA ID: CAD008364432
Trans Name: Not reported
Trans 2 EPA ID: Not reported
Trans 2 Name: Not reported
TSDf EPA ID: CAD008364432
Trans Name: Not reported
TSDf Alt EPA ID: Not reported
TSDf Alt Name: Not reported
Waste Code Description: 741 - Liquids with halogenated organic compounds > 1000 mg/l
RCRA Code: D002
Meth Code: T01 - Treatment, Tank
Quantity Tons: 0.22518
Waste Quantity: 54
Quantity Unit: G

Map ID
Direction
Distance
Elevation

MAP FINDINGS

Site

Database(s)

EDR ID Number
EPA ID Number

CONSOLIDATED FILM INDUSTRIES (Continued)

S105051360

Additional Code 1:	Not reported
Additional Code 2:	Not reported
Additional Code 3:	Not reported
Additional Code 4:	Not reported
Additional Code 5:	Not reported
Shipment Date:	20020207
Creation Date:	6/28/2002 18:31:15
Receipt Date:	20020207
Manifest ID:	21720050
Trans EPA ID:	CAD008364432
Trans Name:	Not reported
Trans 2 EPA ID:	Not reported
Trans 2 Name:	Not reported
TSDf EPA ID:	CAD008364432
Trans Name:	Not reported
TSDf Alt EPA ID:	Not reported
TSDf Alt Name:	Not reported
Waste Code Description:	741 - Liquids with halogenated organic compounds > 1000 mg/l
RCRA Code:	D001
Meth Code:	T01 - Treatment, Tank
Quantity Tons:	0.22518
Waste Quantity:	54
Quantity Unit:	G
Additional Code 1:	Not reported
Additional Code 2:	Not reported
Additional Code 3:	Not reported
Additional Code 4:	Not reported
Additional Code 5:	Not reported
Additional Info:	
Year:	2005
Gen EPA ID:	CAD088378245
Shipment Date:	20050914
Creation Date:	1/11/2006 18:31:12
Receipt Date:	20050914
Manifest ID:	24280712
Trans EPA ID:	CAR000045443
Trans Name:	D&S TRUCKING
Trans 2 EPA ID:	Not reported
Trans 2 Name:	Not reported
TSDf EPA ID:	CAD980675276
Trans Name:	CLEAN HARBORS BUTTONWILLOW LLC
TSDf Alt EPA ID:	CAD980675276
TSDf Alt Name:	Not reported
Waste Code Description:	611 - Contaminated soil from site clean-ups
RCRA Code:	F002
Meth Code:	D80 - Disposal, Land Fill
Quantity Tons:	14.3276
Waste Quantity:	17
Quantity Unit:	Y
Additional Code 1:	Not reported
Additional Code 2:	Not reported
Additional Code 3:	Not reported
Additional Code 4:	Not reported
Additional Code 5:	Not reported

Map ID
Direction
Distance
Elevation

MAP FINDINGS

Site

Database(s)

EDR ID Number
EPA ID Number

CONSOLIDATED FILM INDUSTRIES (Continued)

S105051360

Shipment Date: 20050914
Creation Date: 1/11/2006 18:31:12
Receipt Date: 20050914
Manifest ID: 24280708
Trans EPA ID: CAL000266453
Trans Name: G&R TRANSPORT
Trans 2 EPA ID: Not reported
Trans 2 Name: Not reported
TSDf EPA ID: CAD980675276
Trans Name: CLEAN HARBORS BUTTONWILLOW LLC
TSDf Alt EPA ID: CAD980675276
TSDf Alt Name: Not reported
Waste Code Description: 611 - Contaminated soil from site clean-ups
RCRA Code: F002
Meth Code: D80 - Disposal, Land Fill
Quantity Tons: 14.3276
Waste Quantity: 17
Quantity Unit: Y
Additional Code 1: Not reported
Additional Code 2: Not reported
Additional Code 3: Not reported
Additional Code 4: Not reported
Additional Code 5: Not reported

Shipment Date: 20050707
Creation Date: 10/11/2005 18:32:36
Receipt Date: 20050707
Manifest ID: 24280688
Trans EPA ID: CAL000191364
Trans Name: KNIGHT ENTS
Trans 2 EPA ID: Not reported
Trans 2 Name: Not reported
TSDf EPA ID: CAD980675276
Trans Name: CLEAN HARBORS BUTTONWILLOW LLC
TSDf Alt EPA ID: CAD980675276
TSDf Alt Name: Not reported
Waste Code Description: 611 - Contaminated soil from site clean-ups
RCRA Code: F002
Meth Code: D80 - Disposal, Land Fill
Quantity Tons: 15.1704
Waste Quantity: 18
Quantity Unit: Y
Additional Code 1: Not reported
Additional Code 2: Not reported
Additional Code 3: Not reported
Additional Code 4: Not reported
Additional Code 5: Not reported

Shipment Date: 20050707
Creation Date: 10/11/2005 18:32:36
Receipt Date: 20050707
Manifest ID: 24280707
Trans EPA ID: CAR000159996
Trans Name: TEE KAY TRANSPORTATION
Trans 2 EPA ID: Not reported
Trans 2 Name: Not reported
TSDf EPA ID: CAD980675276

Map ID
Direction
Distance
Elevation

MAP FINDINGS

Site

Database(s)

EDR ID Number
EPA ID Number

CONSOLIDATED FILM INDUSTRIES (Continued)

S105051360

Trans Name: CLEAN HARBORS BUTTONWILLOW LLC
TSDf Alt EPA ID: CAD980675276
TSDf Alt Name: Not reported
Waste Code Description: 611 - Contaminated soil from site clean-ups
RCRA Code: F002
Meth Code: D80 - Disposal, Land Fill
Quantity Tons: 15.1704
Waste Quantity: 18
Quantity Unit: Y
Additional Code 1: Not reported
Additional Code 2: Not reported
Additional Code 3: Not reported
Additional Code 4: Not reported
Additional Code 5: Not reported

Shipment Date: 20050707
Creation Date: 10/11/2005 18:32:36
Receipt Date: 20050707
Manifest ID: 24280691
Trans EPA ID: CAR000159996
Trans Name: TEE KAY TRANSPORTATION
Trans 2 EPA ID: Not reported
Trans 2 Name: Not reported
TSDf EPA ID: CAD980675276
Trans Name: CLEAN HARBORS BUTTONWILLOW LLC
TSDf Alt EPA ID: CAD980675276
TSDf Alt Name: Not reported
Waste Code Description: 611 - Contaminated soil from site clean-ups
RCRA Code: F002
Meth Code: D80 - Disposal, Land Fill
Quantity Tons: 15.1704
Waste Quantity: 18
Quantity Unit: Y
Additional Code 1: Not reported
Additional Code 2: Not reported
Additional Code 3: Not reported
Additional Code 4: Not reported
Additional Code 5: Not reported

Shipment Date: 20050707
Creation Date: 10/11/2005 18:32:36
Receipt Date: 20050707
Manifest ID: 24280692
Trans EPA ID: CAL000280443
Trans Name: CORTEZ TRUCKING
Trans 2 EPA ID: Not reported
Trans 2 Name: Not reported
TSDf EPA ID: CAD980675276
Trans Name: CLEAN HARBORS BUTTONWILLOW LLC
TSDf Alt EPA ID: CAD980675276
TSDf Alt Name: Not reported
Waste Code Description: 611 - Contaminated soil from site clean-ups
RCRA Code: F002
Meth Code: D80 - Disposal, Land Fill
Quantity Tons: 15.1704
Waste Quantity: 18
Quantity Unit: Y

Map ID
Direction
Distance
Elevation

MAP FINDINGS

Site

Database(s)

EDR ID Number
EPA ID Number

CONSOLIDATED FILM INDUSTRIES (Continued)

S105051360

Additional Code 1:	Not reported
Additional Code 2:	Not reported
Additional Code 3:	Not reported
Additional Code 4:	Not reported
Additional Code 5:	Not reported
Shipment Date:	20050707
Creation Date:	10/11/2005 18:32:36
Receipt Date:	20050707
Manifest ID:	24280693
Trans EPA ID:	CAL000273252
Trans Name:	EF TRUKING
Trans 2 EPA ID:	Not reported
Trans 2 Name:	Not reported
TSDf EPA ID:	CAD980675276
Trans Name:	CLEAN HARBORS BUTTONWILLOW LLC
TSDf Alt EPA ID:	CAD980675276
TSDf Alt Name:	Not reported
Waste Code Description:	611 - Contaminated soil from site clean-ups
RCRA Code:	F002
Meth Code:	D80 - Disposal, Land Fill
Quantity Tons:	15.1704
Waste Quantity:	18
Quantity Unit:	Y
Additional Code 1:	Not reported
Additional Code 2:	Not reported
Additional Code 3:	Not reported
Additional Code 4:	Not reported
Additional Code 5:	Not reported
Shipment Date:	20050707
Creation Date:	10/11/2005 18:32:36
Receipt Date:	20050707
Manifest ID:	24280694
Trans EPA ID:	CAR000151962
Trans Name:	PACHECO TRANS
Trans 2 EPA ID:	Not reported
Trans 2 Name:	Not reported
TSDf EPA ID:	CAD980675276
Trans Name:	CLEAN HARBORS BUTTONWILLOW LLC
TSDf Alt EPA ID:	CAD980675276
TSDf Alt Name:	Not reported
Waste Code Description:	611 - Contaminated soil from site clean-ups
RCRA Code:	F002
Meth Code:	D80 - Disposal, Land Fill
Quantity Tons:	15.1704
Waste Quantity:	18
Quantity Unit:	Y
Additional Code 1:	Not reported
Additional Code 2:	Not reported
Additional Code 3:	Not reported
Additional Code 4:	Not reported
Additional Code 5:	Not reported
Shipment Date:	20050707
Creation Date:	10/11/2005 18:32:36
Receipt Date:	20050707

Map ID
Direction
Distance
Elevation

MAP FINDINGS

Site

Database(s)

EDR ID Number
EPA ID Number

CONSOLIDATED FILM INDUSTRIES (Continued)

S105051360

Manifest ID: 24280695
Trans EPA ID: CAL000282040
Trans Name: CANELA TRUCKING
Trans 2 EPA ID: Not reported
Trans 2 Name: Not reported
TSDf EPA ID: CAD980675276
Trans Name: CLEAN HARBORS BUTTONWILLOW LLC
TSDf Alt EPA ID: CAD980675276
TSDf Alt Name: Not reported
Waste Code Description: 611 - Contaminated soil from site clean-ups
RCRA Code: F002
Meth Code: D80 - Disposal, Land Fill
Quantity Tons: 15.1704
Waste Quantity: 18
Quantity Unit: Y
Additional Code 1: Not reported
Additional Code 2: Not reported
Additional Code 3: Not reported
Additional Code 4: Not reported
Additional Code 5: Not reported

Shipment Date: 20050707
Creation Date: 10/11/2005 18:32:36
Receipt Date: 20050707
Manifest ID: 24280696
Trans EPA ID: CAL000209887
Trans Name: ROSAS TRUCKING
Trans 2 EPA ID: Not reported
Trans 2 Name: Not reported
TSDf EPA ID: CAD980675276
Trans Name: CLEAN HARBORS BUTTONWILLOW LLC
TSDf Alt EPA ID: CAD980675276
TSDf Alt Name: Not reported
Waste Code Description: 611 - Contaminated soil from site clean-ups
RCRA Code: F002
Meth Code: D80 - Disposal, Land Fill
Quantity Tons: 15.1704
Waste Quantity: 18
Quantity Unit: Y
Additional Code 1: Not reported
Additional Code 2: Not reported
Additional Code 3: Not reported
Additional Code 4: Not reported
Additional Code 5: Not reported

Additional Info:
Year: 1995
Gen EPA ID: CAD088378245

Shipment Date: 19951221
Creation Date: 7/26/1996 0:00:00
Receipt Date: 19951221
Manifest ID: 95191655
Trans EPA ID: MOD095038998
Trans Name: Not reported
Trans 2 EPA ID: Not reported
Trans 2 Name: Not reported

Map ID
Direction
Distance
Elevation

MAP FINDINGS

Site

Database(s)

EDR ID Number
EPA ID Number

CONSOLIDATED FILM INDUSTRIES (Continued)

S105051360

TSDF EPA ID: CAD008302903
Trans Name: Not reported
TSDF Alt EPA ID: Not reported
TSDF Alt Name: Not reported
Waste Code Description: 211 - Halogenated solvents (chloroform, methyl chloride, perchloroethylene, etc.
RCRA Code: F001
Meth Code: R01 - Recycler
Quantity Tons: 1.0425
Waste Quantity: 250
Quantity Unit: G
Additional Code 1: Not reported
Additional Code 2: Not reported
Additional Code 3: Not reported
Additional Code 4: Not reported
Additional Code 5: Not reported

Shipment Date: 19951218
Creation Date: 9/18/1996 0:00:00
Receipt Date: 19951218
Manifest ID: 95655515
Trans EPA ID: CAT080011059
Trans Name: Not reported
Trans 2 EPA ID: Not reported
Trans 2 Name: Not reported
TSDF EPA ID: CAT080011059
Trans Name: Not reported
TSDF Alt EPA ID: CAT080011059
TSDF Alt Name: Not reported
Waste Code Description: 221 - Waste oil and mixed oil
RCRA Code: Not reported
Meth Code: R01 - Recycler
Quantity Tons: 0.209
Waste Quantity: 55
Quantity Unit: G
Additional Code 1: Not reported
Additional Code 2: Not reported
Additional Code 3: Not reported
Additional Code 4: Not reported
Additional Code 5: Not reported

Shipment Date: 19951130
Creation Date: 7/26/1996 0:00:00
Receipt Date: 19951130
Manifest ID: 95191653
Trans EPA ID: MOD095038998
Trans Name: Not reported
Trans 2 EPA ID: Not reported
Trans 2 Name: Not reported
TSDF EPA ID: CAD008302903
Trans Name: Not reported
TSDF Alt EPA ID: Not reported
TSDF Alt Name: Not reported
Waste Code Description: 211 - Halogenated solvents (chloroform, methyl chloride, perchloroethylene, etc.
RCRA Code: F002
Meth Code: R01 - Recycler

Map ID
Direction
Distance
Elevation

MAP FINDINGS

Site

Database(s)

EDR ID Number
EPA ID Number

CONSOLIDATED FILM INDUSTRIES (Continued)

S105051360

Quantity Tons:	0.2085
Waste Quantity:	50
Quantity Unit:	G
Additional Code 1:	Not reported
Additional Code 2:	Not reported
Additional Code 3:	Not reported
Additional Code 4:	Not reported
Additional Code 5:	Not reported
Shipment Date:	19951130
Creation Date:	7/26/1996 0:00:00
Receipt Date:	19951130
Manifest ID:	95191653
Trans EPA ID:	MOD095038998
Trans Name:	Not reported
Trans 2 EPA ID:	Not reported
Trans 2 Name:	Not reported
TSDf EPA ID:	CAD008302903
Trans Name:	Not reported
TSDf Alt EPA ID:	Not reported
TSDf Alt Name:	Not reported
Waste Code Description:	211 - Halogenated solvents (chloroform, methyl chloride, perchloroethylene, etc.
RCRA Code:	F001
Meth Code:	R01 - Recycler
Quantity Tons:	2.085
Waste Quantity:	500
Quantity Unit:	G
Additional Code 1:	Not reported
Additional Code 2:	Not reported
Additional Code 3:	Not reported
Additional Code 4:	Not reported
Additional Code 5:	Not reported
Shipment Date:	19951106
Creation Date:	7/26/1996 0:00:00
Receipt Date:	19951107
Manifest ID:	95191603
Trans EPA ID:	UTD988072401
Trans Name:	Not reported
Trans 2 EPA ID:	Not reported
Trans 2 Name:	Not reported
TSDf EPA ID:	AZD980695332
Trans Name:	Not reported
TSDf Alt EPA ID:	Not reported
TSDf Alt Name:	Not reported
Waste Code Description:	541 - Photochemicals / photo processing waste
RCRA Code:	D011
Meth Code:	R01 - Recycler
Quantity Tons:	0
Waste Quantity:	1204
Quantity Unit:	*
Additional Code 1:	Not reported
Additional Code 2:	Not reported
Additional Code 3:	Not reported
Additional Code 4:	Not reported
Additional Code 5:	Not reported

Map ID
Direction
Distance
Elevation

MAP FINDINGS

Site

Database(s)

EDR ID Number
EPA ID Number

CONSOLIDATED FILM INDUSTRIES (Continued)

S105051360

Shipment Date:	19951029
Creation Date:	7/26/1996 0:00:00
Receipt Date:	19951026
Manifest ID:	95191652
Trans EPA ID:	MOD095038998
Trans Name:	Not reported
Trans 2 EPA ID:	Not reported
Trans 2 Name:	Not reported
TSDf EPA ID:	CAD008302903
Trans Name:	Not reported
TSDf Alt EPA ID:	Not reported
TSDf Alt Name:	Not reported
Waste Code Description:	211 - Halogenated solvents (chloroform, methyl chloride, perchloroethylene, etc.
RCRA Code:	F002
Meth Code:	R01 - Recycler
Quantity Tons:	0.2126
Waste Quantity:	51
Quantity Unit:	G
Additional Code 1:	Not reported
Additional Code 2:	Not reported
Additional Code 3:	Not reported
Additional Code 4:	Not reported
Additional Code 5:	Not reported
Shipment Date:	19951029
Creation Date:	7/26/1996 0:00:00
Receipt Date:	19951026
Manifest ID:	95191652
Trans EPA ID:	MOD095038998
Trans Name:	Not reported
Trans 2 EPA ID:	Not reported
Trans 2 Name:	Not reported
TSDf EPA ID:	CAD008302903
Trans Name:	Not reported
TSDf Alt EPA ID:	Not reported
TSDf Alt Name:	Not reported
Waste Code Description:	211 - Halogenated solvents (chloroform, methyl chloride, perchloroethylene, etc.
RCRA Code:	F001
Meth Code:	R01 - Recycler
Quantity Tons:	1.4595
Waste Quantity:	350
Quantity Unit:	G
Additional Code 1:	Not reported
Additional Code 2:	Not reported
Additional Code 3:	Not reported
Additional Code 4:	Not reported
Additional Code 5:	Not reported
Shipment Date:	19950831
Creation Date:	4/1/1996 0:00:00
Receipt Date:	19950831
Manifest ID:	95191650
Trans EPA ID:	MOD095038998
Trans Name:	Not reported
Trans 2 EPA ID:	Not reported

Map ID
Direction
Distance
Elevation

MAP FINDINGS

Site

Database(s)

EDR ID Number
EPA ID Number

CONSOLIDATED FILM INDUSTRIES (Continued)

S105051360

Trans 2 Name:	Not reported
TSDF EPA ID:	CAD008302903
Trans Name:	Not reported
TSDF Alt EPA ID:	Not reported
TSDF Alt Name:	Not reported
Waste Code Description:	211 - Halogenated solvents (chloroform, methyl chloride, perchloroethylene, etc.
RCRA Code:	F001
Meth Code:	R01 - Recycler
Quantity Tons:	1.4595
Waste Quantity:	350
Quantity Unit:	G
Additional Code 1:	Not reported
Additional Code 2:	Not reported
Additional Code 3:	Not reported
Additional Code 4:	Not reported
Additional Code 5:	Not reported
Shipment Date:	19950831
Creation Date:	4/1/1996 0:00:00
Receipt Date:	19950831
Manifest ID:	95191650
Trans EPA ID:	MOD095038998
Trans Name:	Not reported
Trans 2 EPA ID:	Not reported
Trans 2 Name:	Not reported
TSDF EPA ID:	CAD008302903
Trans Name:	Not reported
TSDF Alt EPA ID:	Not reported
TSDF Alt Name:	Not reported
Waste Code Description:	211 - Halogenated solvents (chloroform, methyl chloride, perchloroethylene, etc.
RCRA Code:	F002
Meth Code:	R01 - Recycler
Quantity Tons:	0.417
Waste Quantity:	100
Quantity Unit:	G
Additional Code 1:	Not reported
Additional Code 2:	Not reported
Additional Code 3:	Not reported
Additional Code 4:	Not reported
Additional Code 5:	Not reported
Shipment Date:	19950828
Creation Date:	4/3/1996 0:00:00
Receipt Date:	19950829
Manifest ID:	95191600
Trans EPA ID:	UTD988072401
Trans Name:	Not reported
Trans 2 EPA ID:	Not reported
Trans 2 Name:	Not reported
TSDF EPA ID:	AZD980695332
Trans Name:	Not reported
TSDF Alt EPA ID:	Not reported
TSDF Alt Name:	Not reported
Waste Code Description:	541 - Photochemicals / photo processing waste
RCRA Code:	D011

Map ID
Direction
Distance
Elevation

MAP FINDINGS

Site

Database(s)

EDR ID Number
EPA ID Number

CONSOLIDATED FILM INDUSTRIES (Continued)

S105051360

Meth Code: R01 - Recycler
Quantity Tons: 0
Waste Quantity: 906.5
Quantity Unit: *
Additional Code 1: Not reported
Additional Code 2: Not reported
Additional Code 3: Not reported
Additional Code 4: Not reported
Additional Code 5: Not reported

Additional Info:

Year: 1998
Gen EPA ID: CAD088378245

Shipment Date: 19981228
Creation Date: 2/2/1999 0:00:00
Receipt Date: 19981229
Manifest ID: 95191689
Trans EPA ID: UTD988072401
Trans Name: Not reported
Trans 2 EPA ID: Not reported
Trans 2 Name: Not reported
TSDf EPA ID: AZD980695332
Trans Name: Not reported
TSDf Alt EPA ID: Not reported
TSDf Alt Name: Not reported
Waste Code Description: 541 - Photochemicals / photo processing waste
RCRA Code: D011
Meth Code: R01 - Recycler
Quantity Tons: 0
Waste Quantity: 1037
Quantity Unit: *
Additional Code 1: Not reported
Additional Code 2: Not reported
Additional Code 3: Not reported
Additional Code 4: Not reported
Additional Code 5: Not reported

Shipment Date: 19981130
Creation Date: 1/21/1999 0:00:00
Receipt Date: 19981208
Manifest ID: 95191688
Trans EPA ID: UTD988072401
Trans Name: Not reported
Trans 2 EPA ID: Not reported
Trans 2 Name: Not reported
TSDf EPA ID: AZD980695332
Trans Name: Not reported
TSDf Alt EPA ID: Not reported
TSDf Alt Name: Not reported
Waste Code Description: 541 - Photochemicals / photo processing waste
RCRA Code: D011
Meth Code: R01 - Recycler
Quantity Tons: 0
Waste Quantity: 1104
Quantity Unit: *
Additional Code 1: Not reported

Map ID
Direction
Distance
Elevation

MAP FINDINGS

Site

Database(s)

EDR ID Number
EPA ID Number

CONSOLIDATED FILM INDUSTRIES (Continued)

S105051360

Additional Code 2:	Not reported
Additional Code 3:	Not reported
Additional Code 4:	Not reported
Additional Code 5:	Not reported
Shipment Date:	19981119
Creation Date:	1/13/1999 0:00:00
Receipt Date:	19981119
Manifest ID:	98111706
Trans EPA ID:	CAD982030173
Trans Name:	Not reported
Trans 2 EPA ID:	Not reported
Trans 2 Name:	Not reported
TSDf EPA ID:	CAD009007626
Trans Name:	Not reported
TSDf Alt EPA ID:	CAD009007626
TSDf Alt Name:	Not reported
Waste Code Description:	151 - Asbestos-containing waste
RCRA Code:	Not reported
Meth Code:	D80 - Disposal, Land Fill
Quantity Tons:	0
Waste Quantity:	0
Quantity Unit:	Y
Additional Code 1:	Not reported
Additional Code 2:	Not reported
Additional Code 3:	Not reported
Additional Code 4:	Not reported
Additional Code 5:	Not reported
Shipment Date:	19981102
Creation Date:	1/5/1999 0:00:00
Receipt Date:	19981110
Manifest ID:	95191685
Trans EPA ID:	UTD988072401
Trans Name:	Not reported
Trans 2 EPA ID:	Not reported
Trans 2 Name:	Not reported
TSDf EPA ID:	AZD980695332
Trans Name:	Not reported
TSDf Alt EPA ID:	Not reported
TSDf Alt Name:	Not reported
Waste Code Description:	541 - Photochemicals / photo processing waste
RCRA Code:	D011
Meth Code:	R01 - Recycler
Quantity Tons:	0
Waste Quantity:	1692
Quantity Unit:	*
Additional Code 1:	Not reported
Additional Code 2:	Not reported
Additional Code 3:	Not reported
Additional Code 4:	Not reported
Additional Code 5:	Not reported
Shipment Date:	19980928
Creation Date:	11/23/1998 0:00:00
Receipt Date:	19980929
Manifest ID:	95191649

Map ID
Direction
Distance
Elevation

MAP FINDINGS

Site

Database(s)

EDR ID Number
EPA ID Number

CONSOLIDATED FILM INDUSTRIES (Continued)

S105051360

Trans EPA ID:	UTD988072401
Trans Name:	Not reported
Trans 2 EPA ID:	Not reported
Trans 2 Name:	Not reported
TSDf EPA ID:	AZD980695332
Trans Name:	Not reported
TSDf Alt EPA ID:	Not reported
TSDf Alt Name:	Not reported
Waste Code Description:	541 - Photochemicals / photo processing waste
RCRA Code:	D011
Meth Code:	R01 - Recycler
Quantity Tons:	0
Waste Quantity:	1027
Quantity Unit:	*
Additional Code 1:	Not reported
Additional Code 2:	Not reported
Additional Code 3:	Not reported
Additional Code 4:	Not reported
Additional Code 5:	Not reported
Shipment Date:	19980922
Creation Date:	11/5/1998 0:00:00
Receipt Date:	19980923
Manifest ID:	98111033
Trans EPA ID:	CAD982030173
Trans Name:	Not reported
Trans 2 EPA ID:	Not reported
Trans 2 Name:	Not reported
TSDf EPA ID:	CAD982484933
Trans Name:	Not reported
TSDf Alt EPA ID:	Not reported
TSDf Alt Name:	Not reported
Waste Code Description:	512 - Other empty containers 30 gallons or more
RCRA Code:	Not reported
Meth Code:	R01 - Recycler
Quantity Tons:	0.45
Waste Quantity:	900
Quantity Unit:	P
Additional Code 1:	Not reported
Additional Code 2:	Not reported
Additional Code 3:	Not reported
Additional Code 4:	Not reported
Additional Code 5:	Not reported
Shipment Date:	19980831
Creation Date:	11/2/1998 0:00:00
Receipt Date:	19980909
Manifest ID:	95191646
Trans EPA ID:	UTD988072401
Trans Name:	Not reported
Trans 2 EPA ID:	Not reported
Trans 2 Name:	Not reported
TSDf EPA ID:	AZD980695332
Trans Name:	Not reported
TSDf Alt EPA ID:	Not reported
TSDf Alt Name:	Not reported
Waste Code Description:	541 - Photochemicals / photo processing waste

Map ID
Direction
Distance
Elevation

MAP FINDINGS

Site

Database(s)

EDR ID Number
EPA ID Number

CONSOLIDATED FILM INDUSTRIES (Continued)

S105051360

RCRA Code:	D011
Meth Code:	R01 - Recycler
Quantity Tons:	0.5925
Waste Quantity:	1185
Quantity Unit:	P
Additional Code 1:	Not reported
Additional Code 2:	Not reported
Additional Code 3:	Not reported
Additional Code 4:	Not reported
Additional Code 5:	Not reported
Shipment Date:	19980810
Creation Date:	10/1/1998 0:00:00
Receipt Date:	19980811
Manifest ID:	95191645
Trans EPA ID:	UTD988072401
Trans Name:	Not reported
Trans 2 EPA ID:	Not reported
Trans 2 Name:	Not reported
TSDf EPA ID:	AZD980695332
Trans Name:	Not reported
TSDf Alt EPA ID:	Not reported
TSDf Alt Name:	Not reported
Waste Code Description:	541 - Photochemicals / photo processing waste
RCRA Code:	D011
Meth Code:	R01 - Recycler
Quantity Tons:	1.338
Waste Quantity:	2676
Quantity Unit:	P
Additional Code 1:	Not reported
Additional Code 2:	Not reported
Additional Code 3:	Not reported
Additional Code 4:	Not reported
Additional Code 5:	Not reported
Shipment Date:	19980731
Creation Date:	9/22/1998 0:00:00
Receipt Date:	19980803
Manifest ID:	98582747
Trans EPA ID:	CAD982433575
Trans Name:	Not reported
Trans 2 EPA ID:	Not reported
Trans 2 Name:	Not reported
TSDf EPA ID:	CAD981402522
Trans Name:	Not reported
TSDf Alt EPA ID:	CAD981402522
TSDf Alt Name:	Not reported
Waste Code Description:	541 - Photochemicals / photo processing waste
RCRA Code:	D011
Meth Code:	R01 - Recycler
Quantity Tons:	0.026
Waste Quantity:	52
Quantity Unit:	P
Additional Code 1:	Not reported
Additional Code 2:	Not reported
Additional Code 3:	Not reported
Additional Code 4:	Not reported

Map ID
Direction
Distance
Elevation

MAP FINDINGS

Site

Database(s)

EDR ID Number
EPA ID Number

CONSOLIDATED FILM INDUSTRIES (Continued)

S105051360

Additional Code 5:	Not reported
Shipment Date:	19980629
Creation Date:	9/3/1998 0:00:00
Receipt Date:	19980630
Manifest ID:	95191644
Trans EPA ID:	UTD988072401
Trans Name:	Not reported
Trans 2 EPA ID:	Not reported
Trans 2 Name:	Not reported
TSDf EPA ID:	AZD980695332
Trans Name:	Not reported
TSDf Alt EPA ID:	Not reported
TSDf Alt Name:	Not reported
Waste Code Description:	- Not reported
RCRA Code:	D011
Meth Code:	R01 - Recycler
Quantity Tons:	0.5135
Waste Quantity:	1027
Quantity Unit:	P
Additional Code 1:	Not reported
Additional Code 2:	Not reported
Additional Code 3:	Not reported
Additional Code 4:	Not reported
Additional Code 5:	Not reported
Additional Info:	
Year:	2003
Gen EPA ID:	CAD088378245
Shipment Date:	Not reported
Creation Date:	Not reported
Receipt Date:	Not reported
Manifest ID:	22103430
Trans EPA ID:	CAD008364432
Trans Name:	Not reported
Trans 2 EPA ID:	Not reported
Trans 2 Name:	Not reported
TSDf EPA ID:	CAD008364432
Trans Name:	Not reported
TSDf Alt EPA ID:	CAD008364432
TSDf Alt Name:	Not reported
Waste Code Description:	551 - Laboratory waste chemicals 561 Detergent and soap
RCRA Code:	D009
Meth Code:	H01 - Transfer Station
Quantity Tons:	0.005
Waste Quantity:	10
Quantity Unit:	P
Additional Code 1:	Not reported
Additional Code 2:	Not reported
Additional Code 3:	Not reported
Additional Code 4:	Not reported
Additional Code 5:	Not reported
Shipment Date:	Not reported
Creation Date:	Not reported
Receipt Date:	Not reported

Map ID
Direction
Distance
Elevation

MAP FINDINGS

Site

Database(s)

EDR ID Number
EPA ID Number

CONSOLIDATED FILM INDUSTRIES (Continued)

S105051360

Manifest ID: 22103430
Trans EPA ID: CAD008364432
Trans Name: Not reported
Trans 2 EPA ID: Not reported
Trans 2 Name: Not reported
TSDf EPA ID: CAD008364432
Trans Name: Not reported
TSDf Alt EPA ID: CAD008364432
TSDf Alt Name: Not reported
Waste Code Description: 551 - Laboratory waste chemicals 561 Detergent and soap
RCRA Code: D001
Meth Code: T01 - Treatment, Tank
Quantity Tons: 0.5
Waste Quantity: 1000
Quantity Unit: P
Additional Code 1: Not reported
Additional Code 2: Not reported
Additional Code 3: Not reported
Additional Code 4: Not reported
Additional Code 5: Not reported

Shipment Date: Not reported
Creation Date: Not reported
Receipt Date: Not reported
Manifest ID: 22103430
Trans EPA ID: CAD008364432
Trans Name: Not reported
Trans 2 EPA ID: Not reported
Trans 2 Name: Not reported
TSDf EPA ID: CAD008364432
Trans Name: Not reported
TSDf Alt EPA ID: CAD008364432
TSDf Alt Name: Not reported
Waste Code Description: 551 - Laboratory waste chemicals 561 Detergent and soap
RCRA Code: D002
Meth Code: H01 - Transfer Station
Quantity Tons: 0.075
Waste Quantity: 150
Quantity Unit: P
Additional Code 1: Not reported
Additional Code 2: Not reported
Additional Code 3: Not reported
Additional Code 4: Not reported
Additional Code 5: Not reported

Shipment Date: Not reported
Creation Date: Not reported
Receipt Date: Not reported
Manifest ID: 22103430
Trans EPA ID: CAD008364432
Trans Name: Not reported
Trans 2 EPA ID: Not reported
Trans 2 Name: Not reported
TSDf EPA ID: CAD008364432
Trans Name: Not reported
TSDf Alt EPA ID: CAD008364432
TSDf Alt Name: Not reported

Map ID
Direction
Distance
Elevation

MAP FINDINGS

Site

Database(s)

EDR ID Number
EPA ID Number

CONSOLIDATED FILM INDUSTRIES (Continued)

S105051360

Waste Code Description: 551 - Laboratory waste chemicals 561 Detergent and soap
RCRA Code: D002
Meth Code: H01 - Transfer Station
Quantity Tons: 0.1
Waste Quantity: 200
Quantity Unit: P
Additional Code 1: Not reported
Additional Code 2: Not reported
Additional Code 3: Not reported
Additional Code 4: Not reported
Additional Code 5: Not reported

Shipment Date: Not reported
Creation Date: Not reported
Receipt Date: Not reported
Manifest ID: 22103430
Trans EPA ID: CAD008364432
Trans Name: Not reported
Trans 2 EPA ID: Not reported
Trans 2 Name: Not reported
TSDf EPA ID: CAD008364432
Trans Name: Not reported
TSDf Alt EPA ID: CAD008364432
TSDf Alt Name: Not reported
Waste Code Description: 551 - Laboratory waste chemicals 561 Detergent and soap
RCRA Code: Not reported
Meth Code: H01 - Transfer Station
Quantity Tons: 0.55
Waste Quantity: 1100
Quantity Unit: P
Additional Code 1: Not reported
Additional Code 2: Not reported
Additional Code 3: Not reported
Additional Code 4: Not reported
Additional Code 5: Not reported

Shipment Date: Not reported
Creation Date: Not reported
Receipt Date: Not reported
Manifest ID: 22103430
Trans EPA ID: CAD008364432
Trans Name: Not reported
Trans 2 EPA ID: Not reported
Trans 2 Name: Not reported
TSDf EPA ID: CAD008364432
Trans Name: Not reported
TSDf Alt EPA ID: CAD008364432
TSDf Alt Name: Not reported
Waste Code Description: 221 - Waste oil and mixed oil
RCRA Code: Not reported
Meth Code: T01 - Treatment, Tank
Quantity Tons: 0.114
Waste Quantity: 30
Quantity Unit: G
Additional Code 1: Not reported
Additional Code 2: Not reported
Additional Code 3: Not reported

Map ID
Direction
Distance
Elevation

MAP FINDINGS

Site

Database(s)

EDR ID Number
EPA ID Number

CONSOLIDATED FILM INDUSTRIES (Continued)

S105051360

Additional Code 4:	Not reported
Additional Code 5:	Not reported
Shipment Date:	Not reported
Creation Date:	Not reported
Receipt Date:	Not reported
Manifest ID:	22103430
Trans EPA ID:	CAD008364432
Trans Name:	Not reported
Trans 2 EPA ID:	Not reported
Trans 2 Name:	Not reported
TSDf EPA ID:	CAD008364432
Trans Name:	Not reported
TSDf Alt EPA ID:	CAD008364432
TSDf Alt Name:	Not reported
Waste Code Description:	181 - Other inorganic solid waste Organics
RCRA Code:	Not reported
Meth Code:	H01 - Transfer Station
Quantity Tons:	0.15
Waste Quantity:	300
Quantity Unit:	P
Additional Code 1:	Not reported
Additional Code 2:	Not reported
Additional Code 3:	Not reported
Additional Code 4:	Not reported
Additional Code 5:	Not reported
Shipment Date:	Not reported
Creation Date:	Not reported
Receipt Date:	Not reported
Manifest ID:	22103430
Trans EPA ID:	CAD008364432
Trans Name:	Not reported
Trans 2 EPA ID:	Not reported
Trans 2 Name:	Not reported
TSDf EPA ID:	CAD008364432
Trans Name:	Not reported
TSDf Alt EPA ID:	CAD008364432
TSDf Alt Name:	Not reported
Waste Code Description:	551 - Laboratory waste chemicals 561 Detergent and soap
RCRA Code:	D002
Meth Code:	H01 - Transfer Station
Quantity Tons:	0.2919
Waste Quantity:	70
Quantity Unit:	G
Additional Code 1:	Not reported
Additional Code 2:	Not reported
Additional Code 3:	Not reported
Additional Code 4:	Not reported
Additional Code 5:	Not reported
Shipment Date:	Not reported
Creation Date:	Not reported
Receipt Date:	Not reported
Manifest ID:	22103441
Trans EPA ID:	CAD008364432
Trans Name:	RHO-CHEM

Map ID
Direction
Distance
Elevation

MAP FINDINGS

Site

Database(s)

EDR ID Number
EPA ID Number

CONSOLIDATED FILM INDUSTRIES (Continued)

S105051360

Trans 2 EPA ID: Not reported
Trans 2 Name: Not reported
TSDf EPA ID: CAD008364432
Trans Name: RHO-CHEM CORPORATION
TSDf Alt EPA ID: CAD008364432
TSDf Alt Name: Not reported
Waste Code Description: 551 - Laboratory waste chemicals 561 Detergent and soap
RCRA Code: Not reported
Meth Code: - Not reported
Quantity Tons: 0.1
Waste Quantity: 200
Quantity Unit: P
Additional Code 1: Not reported
Additional Code 2: Not reported
Additional Code 3: Not reported
Additional Code 4: Not reported
Additional Code 5: Not reported

Shipment Date: Not reported
Creation Date: Not reported
Receipt Date: Not reported
Manifest ID: 22103441
Trans EPA ID: CAD008364432
Trans Name: RHO-CHEM
Trans 2 EPA ID: Not reported
Trans 2 Name: Not reported
TSDf EPA ID: CAD008364432
Trans Name: RHO-CHEM CORPORATION
TSDf Alt EPA ID: CAD008364432
TSDf Alt Name: Not reported
Waste Code Description: 551 - Laboratory waste chemicals 561 Detergent and soap
RCRA Code: Not reported
Meth Code: - Not reported
Quantity Tons: 0.24
Waste Quantity: 480
Quantity Unit: P
Additional Code 1: Not reported
Additional Code 2: Not reported
Additional Code 3: Not reported
Additional Code 4: Not reported
Additional Code 5: Not reported

Additional Info:

Year: 2008
Gen EPA ID: CAD088378245

Shipment Date: 20081210
Creation Date: 3/16/2007 18:30:20
Receipt Date: 20021210
Manifest ID: 21714818
Trans EPA ID: CAD008364432
Trans Name: Not reported
Trans 2 EPA ID: Not reported
Trans 2 Name: Not reported
TSDf EPA ID: CAD008364432
Trans Name: Not reported
TSDf Alt EPA ID: CAD008634432

Map ID
Direction
Distance
Elevation

MAP FINDINGS

Site

Database(s)

EDR ID Number
EPA ID Number

CONSOLIDATED FILM INDUSTRIES (Continued)

S105051360

TSDF Alt Name: Not reported
Waste Code Description: - Not reported
RCRA Code: Not reported
Meth Code: H01 - Transfer Station
Quantity Tons: 0.22518
Waste Quantity: 54
Quantity Unit: G
Additional Code 1: Not reported
Additional Code 2: Not reported
Additional Code 3: Not reported
Additional Code 4: Not reported
Additional Code 5: Not reported

Shipment Date: 20081210
Creation Date: 3/16/2007 18:30:20
Receipt Date: 20021210
Manifest ID: 21714818
Trans EPA ID: CAD008364432
Trans Name: Not reported
Trans 2 EPA ID: Not reported
Trans 2 Name: Not reported
TSDF EPA ID: CAD008364432
Trans Name: Not reported
TSDF Alt EPA ID: CAD008634432
TSDF Alt Name: Not reported
Waste Code Description: 741 - Liquids with halogenated organic compounds > 1000 mg/l
RCRA Code: D001
Meth Code: T01 - Treatment, Tank
Quantity Tons: 0.45036
Waste Quantity: 108
Quantity Unit: G
Additional Code 1: Not reported
Additional Code 2: Not reported
Additional Code 3: Not reported
Additional Code 4: Not reported
Additional Code 5: Not reported

Additional Info:

Year: 2000
Gen EPA ID: CAD088378245

Shipment Date: 20001219
Creation Date: 3/6/2001 0:00:00
Receipt Date: 20001219
Manifest ID: 20505442
Trans EPA ID: CAD008364432
Trans Name: Not reported
Trans 2 EPA ID: Not reported
Trans 2 Name: Not reported
TSDF EPA ID: CAD008364432
Trans Name: Not reported
TSDF Alt EPA ID: CAD008364432
TSDF Alt Name: Not reported
Waste Code Description: 741 - Liquids with halogenated organic compounds > 1000 mg/l
RCRA Code: D001
Meth Code: T01 - Treatment, Tank
Quantity Tons: 0.4503

Map ID
Direction
Distance
Elevation

MAP FINDINGS

Site

Database(s)

EDR ID Number
EPA ID Number

CONSOLIDATED FILM INDUSTRIES (Continued)

S105051360

Waste Quantity:	108
Quantity Unit:	G
Additional Code 1:	Not reported
Additional Code 2:	Not reported
Additional Code 3:	Not reported
Additional Code 4:	Not reported
Additional Code 5:	Not reported
Shipment Date:	20000612
Creation Date:	8/1/2000 0:00:00
Receipt Date:	20000613
Manifest ID:	99488804
Trans EPA ID:	UTD988072401
Trans Name:	Not reported
Trans 2 EPA ID:	Not reported
Trans 2 Name:	Not reported
TSDf EPA ID:	UTD069803658
Trans Name:	Not reported
TSDf Alt EPA ID:	Not reported
TSDf Alt Name:	Not reported
Waste Code Description:	- Not reported
RCRA Code:	Not reported
Meth Code:	- Not reported
Quantity Tons:	0.5795
Waste Quantity:	1159
Quantity Unit:	P
Additional Code 1:	Not reported
Additional Code 2:	Not reported
Additional Code 3:	Not reported
Additional Code 4:	Not reported
Additional Code 5:	Not reported
Shipment Date:	20000524
Creation Date:	7/12/2000 0:00:00
Receipt Date:	20000524
Manifest ID:	99585466
Trans EPA ID:	CAD981372915
Trans Name:	Not reported
Trans 2 EPA ID:	Not reported
Trans 2 Name:	Not reported
TSDf EPA ID:	CAD099452708
Trans Name:	Not reported
TSDf Alt EPA ID:	CAD099452708
TSDf Alt Name:	Not reported
Waste Code Description:	222 - Oil/water separation sludge
RCRA Code:	Not reported
Meth Code:	R01 - Recycler
Quantity Tons:	1.0008
Waste Quantity:	240
Quantity Unit:	G
Additional Code 1:	Not reported
Additional Code 2:	Not reported
Additional Code 3:	Not reported
Additional Code 4:	Not reported
Additional Code 5:	Not reported
Shipment Date:	20000522

Map ID
Direction
Distance
Elevation

MAP FINDINGS

Site

Database(s)

EDR ID Number
EPA ID Number

CONSOLIDATED FILM INDUSTRIES (Continued)

S105051360

Creation Date: 7/12/2000 0:00:00
Receipt Date: Not reported
Manifest ID: 99488808
Trans EPA ID: UTD988072401
Trans Name: Not reported
Trans 2 EPA ID: Not reported
Trans 2 Name: Not reported
TSDf EPA ID: UTD069803658
Trans Name: Not reported
TSDf Alt EPA ID: Not reported
TSDf Alt Name: Not reported
Waste Code Description: - Not reported
RCRA Code: Not reported
Meth Code: - Not reported
Quantity Tons: 0.5195
Waste Quantity: 1039
Quantity Unit: P
Additional Code 1: Not reported
Additional Code 2: Not reported
Additional Code 3: Not reported
Additional Code 4: Not reported
Additional Code 5: Not reported

Shipment Date: 20000417
Creation Date: 6/7/2000 0:00:00
Receipt Date: 20000418
Manifest ID: 99488818
Trans EPA ID: UTD988072401
Trans Name: Not reported
Trans 2 EPA ID: Not reported
Trans 2 Name: Not reported
TSDf EPA ID: UTD069803658
Trans Name: Not reported
TSDf Alt EPA ID: Not reported
TSDf Alt Name: Not reported
Waste Code Description: - Not reported
RCRA Code: Not reported
Meth Code: - Not reported
Quantity Tons: 1.819
Waste Quantity: 3638
Quantity Unit: P
Additional Code 1: Not reported
Additional Code 2: Not reported
Additional Code 3: Not reported
Additional Code 4: Not reported
Additional Code 5: Not reported

Shipment Date: 20000415
Creation Date: 6/7/2000 0:00:00
Receipt Date: 20000417
Manifest ID: 99540953
Trans EPA ID: CAD982030173
Trans Name: Not reported
Trans 2 EPA ID: Not reported
Trans 2 Name: Not reported
TSDf EPA ID: CAD009007626
Trans Name: Not reported

Map ID
Direction
Distance
Elevation

MAP FINDINGS

Site

Database(s)

EDR ID Number
EPA ID Number

CONSOLIDATED FILM INDUSTRIES (Continued)

S105051360

TSDF Alt EPA ID:	CAD009007626
TSDF Alt Name:	Not reported
Waste Code Description:	151 - Asbestos-containing waste
RCRA Code:	Not reported
Meth Code:	D80 - Disposal, Land Fill
Quantity Tons:	0
Waste Quantity:	1500
Quantity Unit:	Y
Additional Code 1:	Not reported
Additional Code 2:	Not reported
Additional Code 3:	Not reported
Additional Code 4:	Not reported
Additional Code 5:	Not reported
Shipment Date:	20000115
Creation Date:	3/7/2000 0:00:00
Receipt Date:	20000120
Manifest ID:	99540768
Trans EPA ID:	CAD982030173
Trans Name:	Not reported
Trans 2 EPA ID:	Not reported
Trans 2 Name:	Not reported
TSDF EPA ID:	CAD009007626
Trans Name:	Not reported
TSDF Alt EPA ID:	CAD009007626
TSDF Alt Name:	Not reported
Waste Code Description:	151 - Asbestos-containing waste
RCRA Code:	Not reported
Meth Code:	D80 - Disposal, Land Fill
Quantity Tons:	0
Waste Quantity:	325
Quantity Unit:	Y
Additional Code 1:	Not reported
Additional Code 2:	Not reported
Additional Code 3:	Not reported
Additional Code 4:	Not reported
Additional Code 5:	Not reported
Additional Info:	
Year:	1994
Gen EPA ID:	CAD088378245
Shipment Date:	19941219
Creation Date:	3/28/1996 0:00:00
Receipt Date:	19941220
Manifest ID:	92820075
Trans EPA ID:	UTD988072401
Trans Name:	Not reported
Trans 2 EPA ID:	Not reported
Trans 2 Name:	Not reported
TSDF EPA ID:	AZD980695332
Trans Name:	Not reported
TSDF Alt EPA ID:	Not reported
TSDF Alt Name:	Not reported
Waste Code Description:	541 - Photochemicals / photo processing waste
RCRA Code:	D011
Meth Code:	R01 - Recycler

Map ID
Direction
Distance
Elevation

MAP FINDINGS

Site

Database(s)

EDR ID Number
EPA ID Number

CONSOLIDATED FILM INDUSTRIES (Continued)

S105051360

Quantity Tons:	0.693
Waste Quantity:	1386
Quantity Unit:	P
Additional Code 1:	Not reported
Additional Code 2:	Not reported
Additional Code 3:	Not reported
Additional Code 4:	Not reported
Additional Code 5:	Not reported
Shipment Date:	19941201
Creation Date:	3/28/1996 0:00:00
Receipt Date:	19941201
Manifest ID:	92820085
Trans EPA ID:	ILD099202681
Trans Name:	Not reported
Trans 2 EPA ID:	Not reported
Trans 2 Name:	Not reported
TSDf EPA ID:	CAD008302903
Trans Name:	Not reported
TSDf Alt EPA ID:	CAD008302903
TSDf Alt Name:	Not reported
Waste Code Description:	211 - Halogenated solvents (chloroform, methyl chloride, perchloroethylene, etc.
RCRA Code:	F001
Meth Code:	R01 - Recycler
Quantity Tons:	1.4595
Waste Quantity:	350
Quantity Unit:	G
Additional Code 1:	Not reported
Additional Code 2:	Not reported
Additional Code 3:	Not reported
Additional Code 4:	Not reported
Additional Code 5:	Not reported
Shipment Date:	19941128
Creation Date:	3/28/1996 0:00:00
Receipt Date:	19941219
Manifest ID:	92766701
Trans EPA ID:	CAT080011059
Trans Name:	Not reported
Trans 2 EPA ID:	Not reported
Trans 2 Name:	Not reported
TSDf EPA ID:	CAD000028252
Trans Name:	Not reported
TSDf Alt EPA ID:	Not reported
TSDf Alt Name:	Not reported
Waste Code Description:	135 - Unspecified aqueous solution
RCRA Code:	D001
Meth Code:	H01 - Transfer Station
Quantity Tons:	0.021
Waste Quantity:	5
Quantity Unit:	G
Additional Code 1:	Not reported
Additional Code 2:	Not reported
Additional Code 3:	Not reported
Additional Code 4:	Not reported
Additional Code 5:	Not reported

Map ID
Direction
Distance
Elevation

MAP FINDINGS

Site

Database(s)

EDR ID Number
EPA ID Number

CONSOLIDATED FILM INDUSTRIES (Continued)

S105051360

Shipment Date:	19941031
Creation Date:	3/28/1996 0:00:00
Receipt Date:	19941101
Manifest ID:	92820074
Trans EPA ID:	UTD988072401
Trans Name:	Not reported
Trans 2 EPA ID:	Not reported
Trans 2 Name:	Not reported
TSDf EPA ID:	AZD980695332
Trans Name:	Not reported
TSDf Alt EPA ID:	Not reported
TSDf Alt Name:	Not reported
Waste Code Description:	541 - Photochemicals / photo processing waste
RCRA Code:	D011
Meth Code:	R01 - Recycler
Quantity Tons:	7.0575
Waste Quantity:	14115
Quantity Unit:	P
Additional Code 1:	Not reported
Additional Code 2:	Not reported
Additional Code 3:	Not reported
Additional Code 4:	Not reported
Additional Code 5:	Not reported
Shipment Date:	19941027
Creation Date:	10/19/1995 0:00:00
Receipt Date:	19941027
Manifest ID:	92820084
Trans EPA ID:	ILD099202681
Trans Name:	Not reported
Trans 2 EPA ID:	Not reported
Trans 2 Name:	Not reported
TSDf EPA ID:	CAD008302903
Trans Name:	Not reported
TSDf Alt EPA ID:	CAD008302903
TSDf Alt Name:	Not reported
Waste Code Description:	211 - Halogenated solvents (chloroform, methyl chloride, perchloroethylene, etc.
RCRA Code:	F001
Meth Code:	R01 - Recycler
Quantity Tons:	2.085
Waste Quantity:	500
Quantity Unit:	G
Additional Code 1:	Not reported
Additional Code 2:	Not reported
Additional Code 3:	Not reported
Additional Code 4:	Not reported
Additional Code 5:	Not reported
Shipment Date:	19941020
Creation Date:	3/28/1996 0:00:00
Receipt Date:	19941020
Manifest ID:	92820083
Trans EPA ID:	ILD099202681
Trans Name:	Not reported
Trans 2 EPA ID:	Not reported
Trans 2 Name:	Not reported

Map ID
Direction
Distance
Elevation

MAP FINDINGS

Site

Database(s)

EDR ID Number
EPA ID Number

CONSOLIDATED FILM INDUSTRIES (Continued)

S105051360

TSDF EPA ID:	CAD008302903
Trans Name:	Not reported
TSDF Alt EPA ID:	CAD008302903
TSDF Alt Name:	Not reported
Waste Code Description:	211 - Halogenated solvents (chloroform, methyl chloride, perchloroethylene, etc.
RCRA Code:	F002
Meth Code:	R01 - Recycler
Quantity Tons:	0.2085
Waste Quantity:	50
Quantity Unit:	G
Additional Code 1:	Not reported
Additional Code 2:	Not reported
Additional Code 3:	Not reported
Additional Code 4:	Not reported
Additional Code 5:	Not reported
Shipment Date:	19941020
Creation Date:	3/28/1996 0:00:00
Receipt Date:	19941020
Manifest ID:	92820083
Trans EPA ID:	ILD099202681
Trans Name:	Not reported
Trans 2 EPA ID:	Not reported
Trans 2 Name:	Not reported
TSDF EPA ID:	CAD008302903
Trans Name:	Not reported
TSDF Alt EPA ID:	CAD008302903
TSDF Alt Name:	Not reported
Waste Code Description:	211 - Halogenated solvents (chloroform, methyl chloride, perchloroethylene, etc.
RCRA Code:	F001
Meth Code:	R01 - Recycler
Quantity Tons:	1.668
Waste Quantity:	400
Quantity Unit:	G
Additional Code 1:	Not reported
Additional Code 2:	Not reported
Additional Code 3:	Not reported
Additional Code 4:	Not reported
Additional Code 5:	Not reported
Shipment Date:	19940926
Creation Date:	3/26/1996 0:00:00
Receipt Date:	19940927
Manifest ID:	92820067
Trans EPA ID:	UTD988072401
Trans Name:	Not reported
Trans 2 EPA ID:	Not reported
Trans 2 Name:	Not reported
TSDF EPA ID:	AZD980695332
Trans Name:	Not reported
TSDF Alt EPA ID:	Not reported
TSDF Alt Name:	Not reported
Waste Code Description:	541 - Photochemicals / photo processing waste
RCRA Code:	Not reported
Meth Code:	R01 - Recycler

Map ID
Direction
Distance
Elevation

MAP FINDINGS

Site

Database(s)

EDR ID Number
EPA ID Number

CONSOLIDATED FILM INDUSTRIES (Continued)

S105051360

Quantity Tons: 5.54
Waste Quantity: 11080
Quantity Unit: P
Additional Code 1: Not reported
Additional Code 2: Not reported
Additional Code 3: Not reported
Additional Code 4: Not reported
Additional Code 5: Not reported

Shipment Date: 19940922
Creation Date: 10/17/1995 0:00:00
Receipt Date: 19940922
Manifest ID: 92820082
Trans EPA ID: ILD099202681
Trans Name: Not reported
Trans 2 EPA ID: Not reported
Trans 2 Name: Not reported
TSDf EPA ID: CAD008302903
Trans Name: Not reported
TSDf Alt EPA ID: Not reported
TSDf Alt Name: Not reported
Waste Code Description: 211 - Halogenated solvents (chloroform, methyl chloride, perchloroethylene, etc.

RCRA Code: F002
Meth Code: R01 - Recycler
Quantity Tons: 0.2085
Waste Quantity: 50
Quantity Unit: G
Additional Code 1: Not reported
Additional Code 2: Not reported
Additional Code 3: Not reported
Additional Code 4: Not reported
Additional Code 5: Not reported

Shipment Date: 19940922
Creation Date: 10/17/1995 0:00:00
Receipt Date: 19940922
Manifest ID: 92820082
Trans EPA ID: ILD099202681
Trans Name: Not reported
Trans 2 EPA ID: Not reported
Trans 2 Name: Not reported
TSDf EPA ID: CAD008302903
Trans Name: Not reported
TSDf Alt EPA ID: Not reported
TSDf Alt Name: Not reported
Waste Code Description: 211 - Halogenated solvents (chloroform, methyl chloride, perchloroethylene, etc.

RCRA Code: F001
Meth Code: R01 - Recycler
Quantity Tons: 1.4595
Waste Quantity: 350
Quantity Unit: G
Additional Code 1: Not reported
Additional Code 2: Not reported
Additional Code 3: Not reported
Additional Code 4: Not reported

Map ID
Direction
Distance
Elevation

MAP FINDINGS

Site

Database(s)

EDR ID Number
EPA ID Number

CONSOLIDATED FILM INDUSTRIES (Continued)

S105051360

Additional Code 5:	Not reported
Additional Info:	
Year:	1996
Gen EPA ID:	CAD088378245
Shipment Date:	19961223
Creation Date:	5/20/1997 0:00:00
Receipt Date:	19961223
Manifest ID:	93148578
Trans EPA ID:	NJD080631369
Trans Name:	Not reported
Trans 2 EPA ID:	Not reported
Trans 2 Name:	Not reported
TSDf EPA ID:	CAD008302903
Trans Name:	Not reported
TSDf Alt EPA ID:	Not reported
TSDf Alt Name:	Not reported
Waste Code Description:	741 - Liquids with halogenated organic compounds > 1000 mg/l
RCRA Code:	F001
Meth Code:	R01 - Recycler
Quantity Tons:	1.251
Waste Quantity:	300
Quantity Unit:	G
Additional Code 1:	Not reported
Additional Code 2:	Not reported
Additional Code 3:	Not reported
Additional Code 4:	Not reported
Additional Code 5:	Not reported
Shipment Date:	19961223
Creation Date:	5/20/1997 0:00:00
Receipt Date:	19961223
Manifest ID:	93148578
Trans EPA ID:	NJD080631369
Trans Name:	Not reported
Trans 2 EPA ID:	Not reported
Trans 2 Name:	Not reported
TSDf EPA ID:	CAD008302903
Trans Name:	Not reported
TSDf Alt EPA ID:	Not reported
TSDf Alt Name:	Not reported
Waste Code Description:	741 - Liquids with halogenated organic compounds > 1000 mg/l
RCRA Code:	F002
Meth Code:	R01 - Recycler
Quantity Tons:	0.2085
Waste Quantity:	50
Quantity Unit:	G
Additional Code 1:	Not reported
Additional Code 2:	Not reported
Additional Code 3:	Not reported
Additional Code 4:	Not reported
Additional Code 5:	Not reported
Shipment Date:	19961216
Creation Date:	6/11/1997 0:00:00
Receipt Date:	Not reported

Map ID
Direction
Distance
Elevation

MAP FINDINGS

Site

Database(s)

EDR ID Number
EPA ID Number

CONSOLIDATED FILM INDUSTRIES (Continued)

S105051360

Manifest ID:	95191669
Trans EPA ID:	UTD988072401
Trans Name:	Not reported
Trans 2 EPA ID:	Not reported
Trans 2 Name:	Not reported
TSDf EPA ID:	AZD980695332
Trans Name:	Not reported
TSDf Alt EPA ID:	Not reported
TSDf Alt Name:	Not reported
Waste Code Description:	541 - Photochemicals / photo processing waste
RCRA Code:	D011
Meth Code:	- Not reported
Quantity Tons:	0
Waste Quantity:	1408
Quantity Unit:	*
Additional Code 1:	Not reported
Additional Code 2:	Not reported
Additional Code 3:	Not reported
Additional Code 4:	Not reported
Additional Code 5:	Not reported
Shipment Date:	19961121
Creation Date:	5/20/1997 0:00:00
Receipt Date:	19961121
Manifest ID:	95191666
Trans EPA ID:	NJD080631369
Trans Name:	Not reported
Trans 2 EPA ID:	Not reported
Trans 2 Name:	Not reported
TSDf EPA ID:	CAD008302903
Trans Name:	Not reported
TSDf Alt EPA ID:	Not reported
TSDf Alt Name:	Not reported
Waste Code Description:	211 - Halogenated solvents (chloroform, methyl chloride, perchloroethylene, etc.
RCRA Code:	F002
Meth Code:	R01 - Recycler
Quantity Tons:	0.2085
Waste Quantity:	50
Quantity Unit:	G
Additional Code 1:	Not reported
Additional Code 2:	Not reported
Additional Code 3:	Not reported
Additional Code 4:	Not reported
Additional Code 5:	Not reported
Shipment Date:	19961121
Creation Date:	5/20/1997 0:00:00
Receipt Date:	19961121
Manifest ID:	95191666
Trans EPA ID:	NJD080631369
Trans Name:	Not reported
Trans 2 EPA ID:	Not reported
Trans 2 Name:	Not reported
TSDf EPA ID:	CAD008302903
Trans Name:	Not reported
TSDf Alt EPA ID:	Not reported

Map ID
Direction
Distance
Elevation

MAP FINDINGS

Site

Database(s)

EDR ID Number
EPA ID Number

CONSOLIDATED FILM INDUSTRIES (Continued)

S105051360

TSDf Alt Name:	Not reported
Waste Code Description:	211 - Halogenated solvents (chloroform, methyl chloride, perchloroethylene, etc.
RCRA Code:	F001
Meth Code:	R01 - Recycler
Quantity Tons:	1.4595
Waste Quantity:	350
Quantity Unit:	G
Additional Code 1:	Not reported
Additional Code 2:	Not reported
Additional Code 3:	Not reported
Additional Code 4:	Not reported
Additional Code 5:	Not reported
Shipment Date:	19961118
Creation Date:	5/20/1997 0:00:00
Receipt Date:	19961119
Manifest ID:	95191627
Trans EPA ID:	UTD988072401
Trans Name:	Not reported
Trans 2 EPA ID:	Not reported
Trans 2 Name:	Not reported
TSDf EPA ID:	AZD980695332
Trans Name:	Not reported
TSDf Alt EPA ID:	Not reported
TSDf Alt Name:	Not reported
Waste Code Description:	541 - Photochemicals / photo processing waste
RCRA Code:	D011
Meth Code:	R01 - Recycler
Quantity Tons:	0
Waste Quantity:	944
Quantity Unit:	*
Additional Code 1:	Not reported
Additional Code 2:	Not reported
Additional Code 3:	Not reported
Additional Code 4:	Not reported
Additional Code 5:	Not reported
Shipment Date:	19961024
Creation Date:	5/20/1997 0:00:00
Receipt Date:	19961024
Manifest ID:	95293865
Trans EPA ID:	NJD080631369
Trans Name:	Not reported
Trans 2 EPA ID:	Not reported
Trans 2 Name:	Not reported
TSDf EPA ID:	CAD008302903
Trans Name:	Not reported
TSDf Alt EPA ID:	Not reported
TSDf Alt Name:	Not reported
Waste Code Description:	741 - Liquids with halogenated organic compounds > 1000 mg/l
RCRA Code:	F002
Meth Code:	R01 - Recycler
Quantity Tons:	0.2085
Waste Quantity:	50
Quantity Unit:	G
Additional Code 1:	Not reported

Map ID
Direction
Distance
Elevation

MAP FINDINGS

Site

Database(s)

EDR ID Number
EPA ID Number

CONSOLIDATED FILM INDUSTRIES (Continued)

S105051360

Additional Code 2:	Not reported
Additional Code 3:	Not reported
Additional Code 4:	Not reported
Additional Code 5:	Not reported
Shipment Date:	19961024
Creation Date:	5/20/1997 0:00:00
Receipt Date:	19961024
Manifest ID:	95293865
Trans EPA ID:	NJD080631369
Trans Name:	Not reported
Trans 2 EPA ID:	Not reported
Trans 2 Name:	Not reported
TSDf EPA ID:	CAD008302903
Trans Name:	Not reported
TSDf Alt EPA ID:	Not reported
TSDf Alt Name:	Not reported
Waste Code Description:	741 - Liquids with halogenated organic compounds > 1000 mg/l
RCRA Code:	F001
Meth Code:	R01 - Recycler
Quantity Tons:	1.4595
Waste Quantity:	350
Quantity Unit:	G
Additional Code 1:	Not reported
Additional Code 2:	Not reported
Additional Code 3:	Not reported
Additional Code 4:	Not reported
Additional Code 5:	Not reported
Shipment Date:	19960926
Creation Date:	5/20/1997 0:00:00
Receipt Date:	19960926
Manifest ID:	96108776
Trans EPA ID:	MOD095038998
Trans Name:	Not reported
Trans 2 EPA ID:	Not reported
Trans 2 Name:	Not reported
TSDf EPA ID:	CAD008302903
Trans Name:	Not reported
TSDf Alt EPA ID:	Not reported
TSDf Alt Name:	Not reported
Waste Code Description:	741 - Liquids with halogenated organic compounds > 1000 mg/l
RCRA Code:	F001
Meth Code:	R01 - Recycler
Quantity Tons:	1.4595
Waste Quantity:	350
Quantity Unit:	G
Additional Code 1:	Not reported
Additional Code 2:	Not reported
Additional Code 3:	Not reported
Additional Code 4:	Not reported
Additional Code 5:	Not reported
Shipment Date:	19960926
Creation Date:	5/20/1997 0:00:00
Receipt Date:	19960926
Manifest ID:	96108776

Map ID
Direction
Distance
Elevation

MAP FINDINGS

Site

Database(s)

EDR ID Number
EPA ID Number

CONSOLIDATED FILM INDUSTRIES (Continued)

S105051360

Trans EPA ID:	MOD095038998
Trans Name:	Not reported
Trans 2 EPA ID:	Not reported
Trans 2 Name:	Not reported
TSDf EPA ID:	CAD008302903
Trans Name:	Not reported
TSDf Alt EPA ID:	Not reported
TSDf Alt Name:	Not reported
Waste Code Description:	741 - Liquids with halogenated organic compounds > 1000 mg/l
RCRA Code:	F002
Meth Code:	R01 - Recycler
Quantity Tons:	0.2085
Waste Quantity:	50
Quantity Unit:	G
Additional Code 1:	Not reported
Additional Code 2:	Not reported
Additional Code 3:	Not reported
Additional Code 4:	Not reported
Additional Code 5:	Not reported
Additional Info:	
Year:	1997
Gen EPA ID:	CAD088378245
Shipment Date:	19971229
Creation Date:	3/18/1998 0:00:00
Receipt Date:	19971230
Manifest ID:	95191635
Trans EPA ID:	UTD988072401
Trans Name:	Not reported
Trans 2 EPA ID:	Not reported
Trans 2 Name:	Not reported
TSDf EPA ID:	AZD980695332
Trans Name:	Not reported
TSDf Alt EPA ID:	Not reported
TSDf Alt Name:	Not reported
Waste Code Description:	541 - Photochemicals / photo processing waste
RCRA Code:	D011
Meth Code:	R01 - Recycler
Quantity Tons:	0
Waste Quantity:	1058
Quantity Unit:	*
Additional Code 1:	Not reported
Additional Code 2:	Not reported
Additional Code 3:	Not reported
Additional Code 4:	Not reported
Additional Code 5:	Not reported
Shipment Date:	19971201
Creation Date:	3/18/1998 0:00:00
Receipt Date:	Not reported
Manifest ID:	95191634
Trans EPA ID:	UTD988072401
Trans Name:	Not reported
Trans 2 EPA ID:	Not reported
Trans 2 Name:	Not reported
TSDf EPA ID:	AZD980695332

Map ID
Direction
Distance
Elevation

MAP FINDINGS

Site

Database(s)

EDR ID Number
EPA ID Number

CONSOLIDATED FILM INDUSTRIES (Continued)

S105051360

Trans Name: Not reported
TSDf Alt EPA ID: Not reported
TSDf Alt Name: Not reported
Waste Code Description: 541 - Photochemicals / photo processing waste
RCRA Code: D011
Meth Code: - Not reported
Quantity Tons: 0
Waste Quantity: 1384
Quantity Unit: *
Additional Code 1: Not reported
Additional Code 2: Not reported
Additional Code 3: Not reported
Additional Code 4: Not reported
Additional Code 5: Not reported

Shipment Date: 19971119
Creation Date: 3/18/1998 0:00:00
Receipt Date: 19971119
Manifest ID: 95458203
Trans EPA ID: CAL000827824
Trans Name: Not reported
Trans 2 EPA ID: Not reported
Trans 2 Name: Not reported
TSDf EPA ID: Not reported
Trans Name: Not reported
TSDf Alt EPA ID: Not reported
TSDf Alt Name: Not reported
Waste Code Description: 151 - Asbestos-containing waste
RCRA Code: Not reported
Meth Code: D80 - Disposal, Land Fill
Quantity Tons: 0.8428
Waste Quantity: 1
Quantity Unit: Y
Additional Code 1: Not reported
Additional Code 2: Not reported
Additional Code 3: Not reported
Additional Code 4: Not reported
Additional Code 5: Not reported

Shipment Date: 19971113
Creation Date: 3/18/1998 0:00:00
Receipt Date: 19971113
Manifest ID: 95191681
Trans EPA ID: NJD080631369
Trans Name: Not reported
Trans 2 EPA ID: Not reported
Trans 2 Name: Not reported
TSDf EPA ID: CAD008302903
Trans Name: Not reported
TSDf Alt EPA ID: Not reported
TSDf Alt Name: Not reported
Waste Code Description: 211 - Halogenated solvents (chloroform, methyl chloride, perchloroethylene, etc.
RCRA Code: F002
Meth Code: R01 - Recycler
Quantity Tons: 0.834
Waste Quantity: 200

Map ID
Direction
Distance
Elevation

MAP FINDINGS

Site

Database(s)

EDR ID Number
EPA ID Number

CONSOLIDATED FILM INDUSTRIES (Continued)

S105051360

Quantity Unit:	G
Additional Code 1:	Not reported
Additional Code 2:	Not reported
Additional Code 3:	Not reported
Additional Code 4:	Not reported
Additional Code 5:	Not reported
Shipment Date:	19971113
Creation Date:	3/18/1998 0:00:00
Receipt Date:	19971113
Manifest ID:	95191681
Trans EPA ID:	NJD080631369
Trans Name:	Not reported
Trans 2 EPA ID:	Not reported
Trans 2 Name:	Not reported
TSDF EPA ID:	CAD008302903
Trans Name:	Not reported
TSDF Alt EPA ID:	Not reported
TSDF Alt Name:	Not reported
Waste Code Description:	211 - Halogenated solvents (chloroform, methyl chloride, perchloroethylene, etc.
RCRA Code:	F001
Meth Code:	R01 - Recycler
Quantity Tons:	1.0425
Waste Quantity:	250
Quantity Unit:	G
Additional Code 1:	Not reported
Additional Code 2:	Not reported
Additional Code 3:	Not reported
Additional Code 4:	Not reported
Additional Code 5:	Not reported
Shipment Date:	19971104
Creation Date:	3/18/1998 0:00:00
Receipt Date:	19971111
Manifest ID:	95191632
Trans EPA ID:	UTD988072401
Trans Name:	Not reported
Trans 2 EPA ID:	Not reported
Trans 2 Name:	Not reported
TSDF EPA ID:	AZD980695332
Trans Name:	Not reported
TSDF Alt EPA ID:	Not reported
TSDF Alt Name:	Not reported
Waste Code Description:	541 - Photochemicals / photo processing waste
RCRA Code:	D011
Meth Code:	R01 - Recycler
Quantity Tons:	0.9325
Waste Quantity:	1865
Quantity Unit:	P
Additional Code 1:	Not reported
Additional Code 2:	Not reported
Additional Code 3:	Not reported
Additional Code 4:	Not reported
Additional Code 5:	Not reported
Shipment Date:	19970929

Map ID
Direction
Distance
Elevation

MAP FINDINGS

Site

Database(s)

EDR ID Number
EPA ID Number

CONSOLIDATED FILM INDUSTRIES (Continued)

S105051360

Creation Date: 3/18/1998 0:00:00
Receipt Date: 19970930
Manifest ID: 95191630
Trans EPA ID: UTD988072401
Trans Name: Not reported
Trans 2 EPA ID: Not reported
Trans 2 Name: Not reported
TSDf EPA ID: AZD980695332
Trans Name: Not reported
TSDf Alt EPA ID: Not reported
TSDf Alt Name: Not reported
Waste Code Description: 541 - Photochemicals / photo processing waste
RCRA Code: D011
Meth Code: R01 - Recycler
Quantity Tons: 0.319
Waste Quantity: 638
Quantity Unit: P
Additional Code 1: Not reported
Additional Code 2: Not reported
Additional Code 3: Not reported
Additional Code 4: Not reported
Additional Code 5: Not reported

Shipment Date: 19970902
Creation Date: 3/18/1998 0:00:00
Receipt Date: 19970909
Manifest ID: 95191629
Trans EPA ID: UTD988072401
Trans Name: Not reported
Trans 2 EPA ID: Not reported
Trans 2 Name: Not reported
TSDf EPA ID: AZD980695332
Trans Name: Not reported
TSDf Alt EPA ID: Not reported
TSDf Alt Name: Not reported
Waste Code Description: 541 - Photochemicals / photo processing waste
RCRA Code: D011
Meth Code: R01 - Recycler
Quantity Tons: 0.5855
Waste Quantity: 1171
Quantity Unit: P
Additional Code 1: Not reported
Additional Code 2: Not reported
Additional Code 3: Not reported
Additional Code 4: Not reported
Additional Code 5: Not reported

Shipment Date: 19970823
Creation Date: 3/18/1998 0:00:00
Receipt Date: 19970825
Manifest ID: 96157946
Trans EPA ID: CAD000057760
Trans Name: Not reported
Trans 2 EPA ID: Not reported
Trans 2 Name: Not reported
TSDf EPA ID: CAD009007626
Trans Name: Not reported

Map ID
Direction
Distance
Elevation

MAP FINDINGS

Site

Database(s)

EDR ID Number
EPA ID Number

CONSOLIDATED FILM INDUSTRIES (Continued)

S105051360

TSDF Alt EPA ID:	Not reported
TSDF Alt Name:	Not reported
Waste Code Description:	151 - Asbestos-containing waste
RCRA Code:	Not reported
Meth Code:	D80 - Disposal, Land Fill
Quantity Tons:	0.125
Waste Quantity:	250
Quantity Unit:	P
Additional Code 1:	Not reported
Additional Code 2:	Not reported
Additional Code 3:	Not reported
Additional Code 4:	Not reported
Additional Code 5:	Not reported
Shipment Date:	19970809
Creation Date:	12/11/1997 0:00:00
Receipt Date:	19970811
Manifest ID:	96157947
Trans EPA ID:	CAD000057760
Trans Name:	Not reported
Trans 2 EPA ID:	Not reported
Trans 2 Name:	Not reported
TSDF EPA ID:	CAD009007626
Trans Name:	Not reported
TSDF Alt EPA ID:	CAD009007626
TSDF Alt Name:	Not reported
Waste Code Description:	151 - Asbestos-containing waste
RCRA Code:	Not reported
Meth Code:	D80 - Disposal, Land Fill
Quantity Tons:	0.3375
Waste Quantity:	675
Quantity Unit:	P
Additional Code 1:	Not reported
Additional Code 2:	Not reported
Additional Code 3:	Not reported
Additional Code 4:	Not reported
Additional Code 5:	Not reported
Additional Info:	
Year:	1999
Gen EPA ID:	CAD088378245
Shipment Date:	19991101
Creation Date:	1/4/2000 0:00:00
Receipt Date:	19991102
Manifest ID:	98355057
Trans EPA ID:	UTD988072401
Trans Name:	Not reported
Trans 2 EPA ID:	Not reported
Trans 2 Name:	Not reported
TSDF EPA ID:	AZD980695332
Trans Name:	Not reported
TSDF Alt EPA ID:	Not reported
TSDF Alt Name:	Not reported
Waste Code Description:	541 - Photochemicals / photo processing waste
RCRA Code:	D011
Meth Code:	R01 - Recycler

Map ID
Direction
Distance
Elevation

MAP FINDINGS

Site

Database(s)

EDR ID Number
EPA ID Number

CONSOLIDATED FILM INDUSTRIES (Continued)

S105051360

Quantity Tons: 0.9055
Waste Quantity: 1811
Quantity Unit: P
Additional Code 1: Not reported
Additional Code 2: Not reported
Additional Code 3: Not reported
Additional Code 4: Not reported
Additional Code 5: Not reported

Shipment Date: 19991005
Creation Date: 11/19/1999 0:00:00
Receipt Date: 19991005
Manifest ID: 98355058
Trans EPA ID: UTD988072401
Trans Name: Not reported
Trans 2 EPA ID: Not reported
Trans 2 Name: Not reported
TSDf EPA ID: AZD980695332
Trans Name: Not reported
TSDf Alt EPA ID: Not reported
TSDf Alt Name: Not reported
Waste Code Description: - Not reported
RCRA Code: Not reported
Meth Code: R01 - Recycler
Quantity Tons: 0.6935
Waste Quantity: 1387
Quantity Unit: P
Additional Code 1: Not reported
Additional Code 2: Not reported
Additional Code 3: Not reported
Additional Code 4: Not reported
Additional Code 5: Not reported

Shipment Date: 19990830
Creation Date: 10/26/1999 0:00:00
Receipt Date: 19990901
Manifest ID: 98355056
Trans EPA ID: UTD988072401
Trans Name: Not reported
Trans 2 EPA ID: Not reported
Trans 2 Name: Not reported
TSDf EPA ID: AZD980695332
Trans Name: Not reported
TSDf Alt EPA ID: Not reported
TSDf Alt Name: Not reported
Waste Code Description: 541 - Photochemicals / photo processing waste
RCRA Code: D011
Meth Code: R01 - Recycler
Quantity Tons: 0.365
Waste Quantity: 730
Quantity Unit: P
Additional Code 1: Not reported
Additional Code 2: Not reported
Additional Code 3: Not reported
Additional Code 4: Not reported
Additional Code 5: Not reported

Map ID
Direction
Distance
Elevation

MAP FINDINGS

Site

Database(s)

EDR ID Number
EPA ID Number

CONSOLIDATED FILM INDUSTRIES (Continued)

S105051360

Shipment Date: 19990813
Creation Date: 10/12/1999 0:00:00
Receipt Date: 19990813
Manifest ID: 98750634
Trans EPA ID: CAD982030173
Trans Name: Not reported
Trans 2 EPA ID: Not reported
Trans 2 Name: Not reported
TSDf EPA ID: CAT000646117
Trans Name: Not reported
TSDf Alt EPA ID: CAT000646117
TSDf Alt Name: Not reported
Waste Code Description: 181 - Other inorganic solid waste Organics
RCRA Code: Not reported
Meth Code: D80 - Disposal, Land Fill
Quantity Tons: 8.428
Waste Quantity: 10
Quantity Unit: Y
Additional Code 1: Not reported
Additional Code 2: Not reported
Additional Code 3: Not reported
Additional Code 4: Not reported
Additional Code 5: Not reported

Shipment Date: 19990812
Creation Date: 9/21/1999 0:00:00
Receipt Date: 19990812
Manifest ID: 98750562
Trans EPA ID: CAD982030173
Trans Name: Not reported
Trans 2 EPA ID: Not reported
Trans 2 Name: Not reported
TSDf EPA ID: CAD009007626
Trans Name: Not reported
TSDf Alt EPA ID: Not reported
TSDf Alt Name: Not reported
Waste Code Description: 151 - Asbestos-containing waste
RCRA Code: Not reported
Meth Code: D80 - Disposal, Land Fill
Quantity Tons: 0
Waste Quantity: 0
Quantity Unit: Y
Additional Code 1: Not reported
Additional Code 2: Not reported
Additional Code 3: Not reported
Additional Code 4: Not reported
Additional Code 5: Not reported

Shipment Date: 19990805
Creation Date: 10/28/1999 0:00:00
Receipt Date: 19990806
Manifest ID: 99419702
Trans EPA ID: CAT982518433
Trans Name: Not reported
Trans 2 EPA ID: Not reported
Trans 2 Name: Not reported
TSDf EPA ID: CAD089446710

Map ID
Direction
Distance
Elevation

MAP FINDINGS

Site

Database(s)

EDR ID Number
EPA ID Number

CONSOLIDATED FILM INDUSTRIES (Continued)

S105051360

Trans Name:	Not reported
TSDF Alt EPA ID:	CAD089446710
TSDF Alt Name:	Not reported
Waste Code Description:	221 - Waste oil and mixed oil
RCRA Code:	Not reported
Meth Code:	H01 - Transfer Station
Quantity Tons:	0.209
Waste Quantity:	55
Quantity Unit:	G
Additional Code 1:	Not reported
Additional Code 2:	Not reported
Additional Code 3:	Not reported
Additional Code 4:	Not reported
Additional Code 5:	Not reported
Shipment Date:	19990805
Creation Date:	10/28/1999 0:00:00
Receipt Date:	19990806
Manifest ID:	99419702
Trans EPA ID:	CAT982518433
Trans Name:	Not reported
Trans 2 EPA ID:	Not reported
Trans 2 Name:	Not reported
TSDF EPA ID:	CAD089446710
Trans Name:	Not reported
TSDF Alt EPA ID:	CAD089446710
TSDF Alt Name:	Not reported
Waste Code Description:	214 - Unspecified solvent mixture
RCRA Code:	F005
Meth Code:	H01 - Transfer Station
Quantity Tons:	0.594
Waste Quantity:	165
Quantity Unit:	G
Additional Code 1:	Not reported
Additional Code 2:	Not reported
Additional Code 3:	Not reported
Additional Code 4:	Not reported
Additional Code 5:	Not reported
Shipment Date:	19990802
Creation Date:	9/21/1999 0:00:00
Receipt Date:	19990803
Manifest ID:	98355055
Trans EPA ID:	UTD988072401
Trans Name:	Not reported
Trans 2 EPA ID:	Not reported
Trans 2 Name:	Not reported
TSDF EPA ID:	AZD980695332
Trans Name:	Not reported
TSDF Alt EPA ID:	Not reported
TSDF Alt Name:	Not reported
Waste Code Description:	- Not reported
RCRA Code:	Not reported
Meth Code:	R01 - Recycler
Quantity Tons:	0.7155
Waste Quantity:	1431
Quantity Unit:	P

Map ID
Direction
Distance
Elevation

MAP FINDINGS

Site

Database(s)

EDR ID Number
EPA ID Number

CONSOLIDATED FILM INDUSTRIES (Continued)

S105051360

Additional Code 1:	Not reported
Additional Code 2:	Not reported
Additional Code 3:	Not reported
Additional Code 4:	Not reported
Additional Code 5:	Not reported
Shipment Date:	19990712
Creation Date:	8/24/1999 0:00:00
Receipt Date:	19990713
Manifest ID:	98355059
Trans EPA ID:	UTD988072401
Trans Name:	Not reported
Trans 2 EPA ID:	Not reported
Trans 2 Name:	Not reported
TSDf EPA ID:	AZD980695332
Trans Name:	Not reported
TSDf Alt EPA ID:	Not reported
TSDf Alt Name:	Not reported
Waste Code Description:	541 - Photochemicals / photo processing waste
RCRA Code:	D011
Meth Code:	R01 - Recycler
Quantity Tons:	0.5935
Waste Quantity:	1187
Quantity Unit:	P
Additional Code 1:	Not reported
Additional Code 2:	Not reported
Additional Code 3:	Not reported
Additional Code 4:	Not reported
Additional Code 5:	Not reported
Shipment Date:	19990503
Creation Date:	6/3/1999 0:00:00
Receipt Date:	19990504
Manifest ID:	98355061
Trans EPA ID:	UTD988072401
Trans Name:	Not reported
Trans 2 EPA ID:	Not reported
Trans 2 Name:	Not reported
TSDf EPA ID:	AZD980695332
Trans Name:	Not reported
TSDf Alt EPA ID:	Not reported
TSDf Alt Name:	Not reported
Waste Code Description:	541 - Photochemicals / photo processing waste
RCRA Code:	D011
Meth Code:	R01 - Recycler
Quantity Tons:	0
Waste Quantity:	1212
Quantity Unit:	*
Additional Code 1:	Not reported
Additional Code 2:	Not reported
Additional Code 3:	Not reported
Additional Code 4:	Not reported
Additional Code 5:	Not reported

WDR:

Name: CONSOLIDATED FILM INDUSTRIES
Address: 959 SEWARD STREET

Map ID
Direction
Distance
Elevation

MAP FINDINGS

Site

Database(s)

EDR ID Number
EPA ID Number

CONSOLIDATED FILM INDUSTRIES (Continued)

S105051360

City,State,Zip: HOLLYWOOD, CA 90038
Global ID: WDR100013888
Status: ACTIVE - WDR

CIWQS:

Name: CONSOLIDATED FILM INDUSTRIES
Address: 959 SEWARD STREET
City,State,Zip: HOLLYWOOD, CA 90038
Agency: Technicolor Inc.
Agency Address: 101 West 103rd Street, Indianapolis, IN 46290
Place/Project Type: Service/Commercial Site, NEC
SIC/NAICS: Not reported
Region: 4
Program: WDRNONMUNIPRCS
Regulatory Measure Status: Active
Regulatory Measure Type: Enrollee
Order Number: R4-2007-0019
WDID: 4B198600238
NPDES Number: Not reported
Adoption Date: Not reported
Effective Date: 11/12/2013
Termination Date: Not reported
Expiration/Review Date: 11/12/2018
Design Flow: Not reported
Major/Minor: Not reported
Complexity: A
TTWQ: 3
Enforcement Actions within 5 years: 0
Violations within 5 years: 8
Latitude: 34.08831
Longitude: -118.33388

CERS:

Name: CONSOLIDATED FILM INDUSTRIES
Address: 959 SEWARD STREET
City,State,Zip: HOLLYWOOD, CA
Site ID: 224513
CERS ID: SL0603716222
CERS Description: Cleanup Program Site

Affiliation:

Affiliation Type Desc: Regional Board Caseworker
Entity Name: REBECCA ORR - LOS ANGELES RWQCB (REGION 4)
Entity Title: Not reported
Affiliation Address: 320 W 4th St #200
Affiliation City: LOS ANGELES
Affiliation State: CA
Affiliation Country: Not reported
Affiliation Zip: Not reported
Affiliation Phone: 2135766811

Name: CONSOLIDATED FILM INDUSTRIES
Address: 959 SEWARD ST
City,State,Zip: HOLLYWOOD, CA 90038
Site ID: 208612
CERS ID: T0603700917

Map ID
Direction
Distance
Elevation

MAP FINDINGS

Site

Database(s)

EDR ID Number
EPA ID Number

CONSOLIDATED FILM INDUSTRIES (Continued)

S105051360

CERS Description: Leaking Underground Storage Tank Cleanup Site

Affiliation:

Affiliation Type Desc: Local Agency Caseworker
Entity Name: ELOY LUNA - LOS ANGELES, CITY OF
Entity Title: Not reported
Affiliation Address: 200 North Main Street, Suite 1780
Affiliation City: LOS ANGELES
Affiliation State: CA
Affiliation Country: Not reported
Affiliation Zip: Not reported
Affiliation Phone: Not reported

Affiliation Type Desc: Regional Board Caseworker
Entity Name: YUE RONG - LOS ANGELES RWQCB (REGION 4)
Entity Title: Not reported
Affiliation Address: 320 W. 4TH ST., SUITE 200
Affiliation City: Los Angeles
Affiliation State: CA
Affiliation Country: Not reported
Affiliation Zip: Not reported
Affiliation Phone: Not reported

Name: CONSOLIDATED FILM INDUSTRIES
Address: 959 SEWARD
City,State,Zip: HOLLYWOOD, CA 90038
Site ID: 349459
CERS ID: 798974
CERS Description: Waste Discharge Requirements

Violations:

Site ID: 349459
Site Name: Consolidated Film Industries
Violation Date: 06-17-2019
Citation: California Water Code
Violation Description: Not reported
Violation Notes: Annual 2014; The report was due on 03/01/2015 and was submitted on 03/02/2015. The report was 1 day late.
Violation Division: Water Boards
Violation Program: WDRNONMUNI
Violation Source: CIWQS

Site ID: 349459
Site Name: Consolidated Film Industries
Violation Date: 06-17-2019
Citation: California Water Code
Violation Description: Not reported
Violation Notes: Annual 2014; Failure to contain both tabular and graphical summaries of the monitoring data obtained during Q1 2014, Q2 2014, Q3 2014.
Violation Division: Water Boards
Violation Program: WDRNONMUNI
Violation Source: CIWQS

Site ID: 349459
Site Name: Consolidated Film Industries
Violation Date: 10-30-2018
Citation: California Water Code

Map ID
Direction
Distance
Elevation

MAP FINDINGS

Site

Database(s)

EDR ID Number
EPA ID Number

CONSOLIDATED FILM INDUSTRIES (Continued)

S105051360

Violation Description: Not reported
Violation Notes: 1Q2018; The report was due on 04/15/2018 and was received on 06/12/2018. The report was 58 days late.

Violation Division: Water Boards
Violation Program: WDRNONMUNI
Violation Source: CIWQS

Site ID: 349459
Site Name: Consolidated Film Industries
Violation Date: 06-17-2019
Citation: California Water Code
Violation Description: Not reported
Violation Notes: 4Q2014; The report was due on 01/15/2015 and was submitted on 01/26/2015. The report was 11 days late.

Violation Division: Water Boards
Violation Program: WDRNONMUNI
Violation Source: CIWQS

Site ID: 349459
Site Name: Consolidated Film Industries
Violation Date: 12-22-2015
Citation: California Water Code
Violation Description: Not reported
Violation Notes: 3Q 2015 Late Report (10/20/2015): Monitoring Report received 5 days late from due date of 10/15/2015.

Violation Division: Water Boards
Violation Program: WDRNONMUNI
Violation Source: CIWQS

Site ID: 349459
Site Name: Consolidated Film Industries
Violation Date: 11-06-2018
Citation: California Water Code
Violation Description: Not reported
Violation Notes: 4Q2015; The report was due on 01/15/16 and was received on 01/26/16. The report was 11 days late.

Violation Division: Water Boards
Violation Program: WDRNONMUNI
Violation Source: CIWQS

Site ID: 349459
Site Name: Consolidated Film Industries
Violation Date: 11-06-2018
Citation: California Water Code
Violation Description: Not reported
Violation Notes: Annual 2015; The report was due on 03/01/2016 and was received on 03/02/2016. The report was 1 day late.

Violation Division: Water Boards
Violation Program: WDRNONMUNI
Violation Source: CIWQS

Site ID: 349459
Site Name: Consolidated Film Industries
Violation Date: 06-17-2019
Citation: California Water Code
Violation Description: Not reported
Violation Notes: 4Q2013; The report was due on 01/15/2014 and was submitted on

Map ID
Direction
Distance
Elevation

MAP FINDINGS

Site

Database(s)

EDR ID Number
EPA ID Number

CONSOLIDATED FILM INDUSTRIES (Continued)

S105051360

02/12/2014. The report was 28 days late.
Violation Division: Water Boards
Violation Program: WDRNONMUNI
Violation Source: CIWQS

Site ID: 349459
Site Name: Consolidated Film Industries
Violation Date: 06-17-2019
Citation: California Water Code
Violation Description: Not reported
Violation Notes: 4Q2016; The report was due on 1/15/2017 and was submitted on 1/19/2017. The report was 4 days late.

Violation Division: Water Boards
Violation Program: WDRNONMUNI
Violation Source: CIWQS

Affiliation:
Affiliation Type Desc: Owner and Operator
Entity Name: Technicolor Inc.
Entity Title: Not reported
Affiliation Address: Not reported
Affiliation City: Not reported
Affiliation State: Not reported
Affiliation Country: Not reported
Affiliation Zip: Not reported
Affiliation Phone: Not reported

HWTS:
Name: CONSOLIDATED FILM INDUSTRIES
Address: 959 SEWARD ST
Address 2: Not reported
City,State,Zip: HOLLYWOOD, CA 900382546
EPA ID: CAD088378245
Inactive Date: 06/30/2008
Create Date: 07/23/1982
Last Act Date: 04/13/2010
Mailing Name: RICK BROWN
Mailing Address: 4050 LANKERSHIM BLVD
Mailing Address 2: Not reported
Mailing City,State,Zip: NORTH HOLLYWOOD, CA 91604
Owner Name: CONSOLIDATED FILM INDUSTRIES
Owner Address: 4050 LANKERSHIM BLVD
Owner Address 2: Not reported
Owner City,State,Zip: NORTH HOLLYWOOD, CA 91604
Contact Name: RICK BROWN
Contact Address: 4050 LANKERSHIM BLVD
Contact Address 2: Not reported
City,State,Zip: NORTH HOLLYWOOD, CA 91604

NAICS:
EPA ID: CAD088378245
Create Date: 2006-11-27 18:30:15
NAICS Code: 53222
NAICS Description: Formal Wear and Costume Rental
Issued EPA ID Date: 1982-07-23 00:00:00
Inactive Date: 2008-06-30 00:00:00

Map ID
Direction
Distance
Elevation

MAP FINDINGS

Site

Database(s)

EDR ID Number
EPA ID Number

CONSOLIDATED FILM INDUSTRIES (Continued)

S105051360

Facility Name: CONSOLIDATED FILM INDUSTRIES
Facility Address: 959 SEWARD ST
Facility Address 2: Not reported
Facility City: HOLLYWOOD
Facility County: 19
Facility State: CA
Facility Zip: 900382546

223
NNW
1/4-1/2
0.402 mi.
2121 ft.

**SUNSET LANDMARK
6525 SUNSET BLVD.
LOS ANGELES, CA 90028**

**LUST
Cortese
HAZMAT
CERS**

**S109117735
N/A**

**Relative:
Higher
Actual:
357 ft.**

LUST:
Name: SUNSET LANDMARK
Address: 6525 SUNSET BLVD.
City,State,Zip: LOS ANGELES, CA 90028
Lead Agency: LOS ANGELES RWQCB (REGION 4)
Case Type: LUST Cleanup Site
Geo Track: http://geotracker.waterboards.ca.gov/profile_report.asp?global_id=T0603757351
Global Id: T0603757351
Latitude: 34.098386
Longitude: -118.331994
Status: Completed - Case Closed
Status Date: 01/16/2009
Case Worker: MR
RB Case Number: 900280170
Local Agency: LOS ANGELES, CITY OF
File Location: Regional Board
Local Case Number: 4691
Potential Media Affect: Soil
Potential Contaminants of Concern: Waste Oil / Motor / Hydraulic / Lubricating
Site History: Not reported

LUST:
Global Id: T0603757351
Contact Type: Local Agency Caseworker
Contact Name: ELOY LUNA
Organization Name: LOS ANGELES, CITY OF
Address: 200 North Main Street, Suite 1780
City: LOS ANGELES
Email: eloy.luna@lacity.org
Phone Number: Not reported

Global Id: T0603757351
Contact Type: Regional Board Caseworker
Contact Name: Maryam Renard
Organization Name: LOS ANGELES RWQCB (REGION 4)
Address: 320 W. 4TH ST., SUITE 200
City: LOS ANGELES
Email: maryam.renard@waterboards.ca.gov
Phone Number: 2135766741

LUST:
Global Id: T0603757351
Action Type: Other

Map ID
Direction
Distance
Elevation

MAP FINDINGS

Site

Database(s)

EDR ID Number
EPA ID Number

SUNSET LANDMARK (Continued)

S109117735

Date: 10/29/2006
Action: Leak Discovery

Global Id: T0603757351
Action Type: ENFORCEMENT
Date: 06/24/2008
Action: 13267 Requirement

Global Id: T0603757351
Action Type: REMEDIATION
Date: 10/29/2006
Action: Excavation

Global Id: T0603757351
Action Type: ENFORCEMENT
Date: 09/16/2008
Action: Notice to Comply

Global Id: T0603757351
Action Type: Other
Date: 10/29/2006
Action: Leak Reported

Global Id: T0603757351
Action Type: ENFORCEMENT
Date: 01/16/2009
Action: Closure/No Further Action Letter

Global Id: T0603757351
Action Type: RESPONSE
Date: 07/24/2008
Action: Other Report / Document

Global Id: T0603757351
Action Type: RESPONSE
Date: 12/03/2008
Action: Electronic Reporting Submittal Due

LUST:

Global Id: T0603757351
Status: Open - Case Begin Date
Status Date: 10/29/2006

Global Id: T0603757351
Status: Open - Site Assessment
Status Date: 04/22/2008

Global Id: T0603757351
Status: Completed - Case Closed
Status Date: 01/16/2009

CORTESE:

Name: SUNSET LANDMARK
Address: 6525 SUNSET BLVD.
City,State,Zip: LOS ANGELES, CA 90028

Map ID
Direction
Distance
Elevation

MAP FINDINGS

Site

Database(s)

EDR ID Number
EPA ID Number

SUNSET LANDMARK (Continued)

S109117735

Region: CORTESE
Envirostor Id: Not reported
Global ID: T0603757351
Site/Facility Type: LUST CLEANUP SITE
Cleanup Status: COMPLETED - CASE CLOSED
Status Date: Not reported
Site Code: Not reported
Latitude: Not reported
Longitude: Not reported
Owner: Not reported
Enf Type: Not reported
Swat R: Not reported
Flag: active
Order No: Not reported
Waste Discharge System No: Not reported
Effective Date: Not reported
Region 2: Not reported
WID Id: Not reported
Solid Waste Id No: Not reported
Waste Management Uit Name: Not reported
File Name: Active Open

LOS ANGELES HM:

Name: SUNSET LANDMARK
Address: 6525 SUNSET BLVD
City,State,Zip: LOS ANGELES, CA 90026
Facility ID: FA0036333
Last Run Date: 06/01/2019
Status: INACTIVE

CERS:

Name: SUNSET LANDMARK
Address: 6525 SUNSET BLVD.
City,State,Zip: LOS ANGELES, CA 90028
Site ID: 237502
CERS ID: T0603757351
CERS Description: Leaking Underground Storage Tank Cleanup Site

Affiliation:

Affiliation Type Desc: Regional Board Caseworker
Entity Name: MARYAM TAIDY - LOS ANGELES RWQCB (REGION 4)
Entity Title: Not reported
Affiliation Address: 320 W. 4TH ST., SUITE 200
Affiliation City: LOS ANGELES
Affiliation State: CA
Affiliation Country: Not reported
Affiliation Zip: Not reported
Affiliation Phone: 2135766741

Affiliation Type Desc: Local Agency Caseworker
Entity Name: ELOY LUNA - LOS ANGELES, CITY OF
Entity Title: Not reported
Affiliation Address: 200 North Main Street, Suite 1780
Affiliation City: LOS ANGELES
Affiliation State: CA
Affiliation Country: Not reported
Affiliation Zip: Not reported

Map ID
Direction
Distance
Elevation

MAP FINDINGS

Site

Database(s)

EDR ID Number
EPA ID Number

SUNSET LANDMARK (Continued)

S109117735

Affiliation Phone: Not reported

AG224
SW
1/4-1/2
0.405 mi.
2139 ft.

HOLLYWOOD ST MAINTENANCE YARD
6640 ROMAINE ST
LOS ANGELES, CA 90038
Site 1 of 2 in cluster AG

LUST
HIST UST
Cortese
HIST CORTESE
CERS
S104159599
N/A

Relative:
Lower

LUST:

Actual:
292 ft.

Name: HOLLYWOOD ST MAINTENANCE YARD
Address: 6640 ROMAINE ST
City,State,Zip: LOS ANGELES, CA 90038
Lead Agency: LOS ANGELES RWQCB (REGION 4)
Case Type: LUST Cleanup Site
Geo Track: http://geotracker.waterboards.ca.gov/profile_report.asp?global_id=T0603700939
Global Id: T0603700939
Latitude: 34.0887495
Longitude: -118.3344452
Status: Completed - Case Closed
Status Date: 12/07/2009
Case Worker: Not reported
RB Case Number: 900380298
Local Agency: LOS ANGELES, CITY OF
File Location: Regional Board
Local Case Number: Not reported
Potential Media Affect: Aquifer used for drinking water supply
Potential Contaminants of Concern: Diesel
Site History: Not reported

LUST:

Global Id: T0603700939
Contact Type: Local Agency Caseworker
Contact Name: TBD
Organization Name: LOS ANGELES, CITY OF
Address: 200 N. MAIN ST. RM. 970
City: LOS ANGELES
Email: Not reported
Phone Number: 2134826528

LUST:

Global Id: T0603700939
Action Type: RESPONSE
Date: 09/29/2002
Action: CAP/RAP - Final Remediation / Design Plan

Global Id: T0603700939
Action Type: RESPONSE
Date: 01/15/2003
Action: Monitoring Report - Quarterly

Global Id: T0603700939
Action Type: RESPONSE
Date: 01/15/2003
Action: NPDES / WDR Reports

Global Id: T0603700939
Action Type: RESPONSE

Map ID
Direction
Distance
Elevation

MAP FINDINGS

Site

Database(s)

EDR ID Number
EPA ID Number

HOLLYWOOD ST MAINTENANCE YARD (Continued)

S104159599

Date: 04/15/2002
Action: Monitoring Report - Quarterly

Global Id: T0603700939
Action Type: RESPONSE
Date: 07/15/2002
Action: Monitoring Report - Quarterly

Global Id: T0603700939
Action Type: RESPONSE
Date: 06/26/2002
Action: Interim Remedial Action Plan

Global Id: T0603700939
Action Type: RESPONSE
Date: 10/15/2002
Action: Monitoring Report - Quarterly

Global Id: T0603700939
Action Type: Other
Date: 09/13/1995
Action: Leak Discovery

Global Id: T0603700939
Action Type: RESPONSE
Date: 07/15/2004
Action: Monitoring Report - Quarterly

Global Id: T0603700939
Action Type: RESPONSE
Date: 04/27/2004
Action: Other Report / Document

Global Id: T0603700939
Action Type: RESPONSE
Date: 10/15/2002
Action: Monitoring Report - Quarterly

Global Id: T0603700939
Action Type: RESPONSE
Date: 04/15/2003
Action: Monitoring Report - Quarterly

Global Id: T0603700939
Action Type: RESPONSE
Date: 07/15/2003
Action: Remedial Progress Report

Global Id: T0603700939
Action Type: RESPONSE
Date: 03/12/2004
Action: Interim Remedial Action Plan

Global Id: T0603700939
Action Type: RESPONSE
Date: 01/29/2008
Action: Monitoring Report - Quarterly

Map ID
Direction
Distance
Elevation

MAP FINDINGS

Site

Database(s)

EDR ID Number
EPA ID Number

HOLLYWOOD ST MAINTENANCE YARD (Continued)

S104159599

Global Id: T0603700939
Action Type: RESPONSE
Date: 02/18/2004
Action: Soil and Water Investigation Report

Global Id: T0603700939
Action Type: RESPONSE
Date: 01/15/2004
Action: Monitoring Report - Quarterly

Global Id: T0603700939
Action Type: RESPONSE
Date: 10/15/2003
Action: Monitoring Report - Quarterly

Global Id: T0603700939
Action Type: Other
Date: 09/13/1995
Action: Leak Stopped

Global Id: T0603700939
Action Type: RESPONSE
Date: 04/15/2004
Action: Monitoring Report - Quarterly

Global Id: T0603700939
Action Type: RESPONSE
Date: 01/15/2005
Action: Monitoring Report - Quarterly

Global Id: T0603700939
Action Type: RESPONSE
Date: 10/15/2005
Action: Monitoring Report - Quarterly

Global Id: T0603700939
Action Type: REMEDIATION
Date: 09/16/1999
Action: Excavation

Global Id: T0603700939
Action Type: REMEDIATION
Date: 10/01/2006
Action: Soil Vapor Extraction (SVE)

Global Id: T0603700939
Action Type: ENFORCEMENT
Date: 07/29/2002
Action: Staff Letter

Global Id: T0603700939
Action Type: RESPONSE
Date: 04/15/2005
Action: Monitoring Report - Quarterly

Global Id: T0603700939
Action Type: ENFORCEMENT

Map ID
Direction
Distance
Elevation

MAP FINDINGS

Site

Database(s)

EDR ID Number
EPA ID Number

HOLLYWOOD ST MAINTENANCE YARD (Continued)

S104159599

Date: 07/01/1998
Action: Staff Letter

Global Id: T0603700939
Action Type: Other
Date: 09/15/1995
Action: Leak Reported

Global Id: T0603700939
Action Type: RESPONSE
Date: 01/15/2006
Action: Monitoring Report - Quarterly

Global Id: T0603700939
Action Type: RESPONSE
Date: 04/15/2006
Action: Monitoring Report - Quarterly

Global Id: T0603700939
Action Type: RESPONSE
Date: 07/15/2006
Action: Monitoring Report - Quarterly

Global Id: T0603700939
Action Type: RESPONSE
Date: 01/15/2007
Action: Monitoring Report - Quarterly

Global Id: T0603700939
Action Type: ENFORCEMENT
Date: 06/15/2009
Action: Staff Letter

Global Id: T0603700939
Action Type: RESPONSE
Date: 01/15/2009
Action: Monitoring Report - Quarterly

Global Id: T0603700939
Action Type: RESPONSE
Date: 10/15/2008
Action: Remedial Progress Report

Global Id: T0603700939
Action Type: RESPONSE
Date: 07/15/2008
Action: Remedial Progress Report

Global Id: T0603700939
Action Type: ENFORCEMENT
Date: 10/23/2002
Action: Waste Discharge Requirements

Global Id: T0603700939
Action Type: ENFORCEMENT
Date: 12/07/2009
Action: Closure/No Further Action Letter

Map ID
Direction
Distance
Elevation

MAP FINDINGS

Site

Database(s)

EDR ID Number
EPA ID Number

HOLLYWOOD ST MAINTENANCE YARD (Continued)

S104159599

Global Id: T0603700939
Action Type: RESPONSE
Date: 07/15/2009
Action: Remedial Progress Report

Global Id: T0603700939
Action Type: RESPONSE
Date: 07/15/2003
Action: Monitoring Report - Quarterly

Global Id: T0603700939
Action Type: RESPONSE
Date: 01/15/2009
Action: Remedial Progress Report

Global Id: T0603700939
Action Type: RESPONSE
Date: 04/15/2009
Action: Remedial Progress Report

LUST:

Global Id: T0603700939
Status: Open - Case Begin Date
Status Date: 01/15/1992

Global Id: T0603700939
Status: Open - Site Assessment
Status Date: 01/15/1992

Global Id: T0603700939
Status: Open - Site Assessment
Status Date: 09/15/1995

Global Id: T0603700939
Status: Open - Site Assessment
Status Date: 07/01/1998

Global Id: T0603700939
Status: Open - Remediation
Status Date: 07/29/2002

Global Id: T0603700939
Status: Open - Remediation
Status Date: 06/20/2003

Global Id: T0603700939
Status: Open - Remediation
Status Date: 01/29/2008

Global Id: T0603700939
Status: Open - Remediation
Status Date: 04/28/2008

Global Id: T0603700939
Status: Completed - Case Closed
Status Date: 12/07/2009

Map ID
Direction
Distance
Elevation

MAP FINDINGS

Site

Database(s)

EDR ID Number
EPA ID Number

HOLLYWOOD ST MAINTENANCE YARD (Continued)

S104159599

LUST REG 4:

Region: 4
Regional Board: 04
County: Los Angeles
Facility Id: 900380298
Status: Remedial action (cleanup) Underway
Substance: Diesel
Substance Quantity: Not reported
Local Case No: Not reported
Case Type: Groundwater
Abatement Method Used at the Site: Not reported
Global ID: T0603700939
W Global ID: Not reported
Staff: MSH
Local Agency: 19050
Cross Street: LA PALMA
Enforcement Type: WDR
Date Leak Discovered: 9/13/1995
Date Leak First Reported: 9/15/1995
Date Leak Record Entered: 1/2/1996
Date Confirmation Began: Not reported
Date Leak Stopped: 9/13/1995
Date Case Last Changed on Database: 7/10/2002
Date the Case was Closed: Not reported
How Leak Discovered: Tank Test
How Leak Stopped: Not reported
Cause of Leak: UNK
Leak Source: UNK
Operator: CITY OF LOS ANGELES
Water System: Not reported
Well Name: Not reported
Approx. Dist To Production Well (ft): 10951.226218292818647738794005
Source of Cleanup Funding: UNK
Preliminary Site Assessment Workplan Submitted: 1/15/1992
Preliminary Site Assessment Began: 9/15/1995
Pollution Characterization Began: 7/1/1998
Remediation Plan Submitted: 7/29/2002
Remedial Action Underway: 6/20/2003
Post Remedial Action Monitoring Began: Not reported
Enforcement Action Date: Not reported
Historical Max MTBE Date: 3/1/2002
Hist Max MTBE Conc in Groundwater: 1900
Hist Max MTBE Conc in Soil: 1400
Significant Interim Remedial Action Taken: Not reported
GW Qualifier: =
Soil Qualifier: =
Organization: Not reported
Owner Contact: Not reported
Responsible Party: MICHAEL MULHERN
RP Address: 911 WILSHIRE BLVD., SUITE #700
Program: LUST
Lat/Long: 34.0887495 / -1
Local Agency Staff: PEJ
Beneficial Use: Not reported
Priority: Not reported
Cleanup Fund Id: Not reported
Suspended: Not reported

Map ID
Direction
Distance
Elevation

MAP FINDINGS

Site

Database(s)

EDR ID Number
EPA ID Number

HOLLYWOOD ST MAINTENANCE YARD (Continued)

S104159599

Assigned Name: Not reported
Summary: 7/17/00 2ND QTR GW MON RPT 2000; 10/3/00 3RD QTR GW MON RPT 2000;
12/14/00 WP SUPPLEMENTAL ENVIRON. INVESTIGATION; 4/15/01 1ST QTR GW
MON RPT 2001

HIST UST:

Name: HOLLYWOOD STREET MAINT YD
Address: 6640 ROMAINE STREET
City,State,Zip: LOS ANGELES, CA 90038
File Number: 000270CD
URL: <http://geotracker.waterboards.ca.gov/ustpdfs/pdf/000270CD.pdf>
Region: Not reported
Facility ID: Not reported
Facility Type: Not reported
Other Type: Not reported
Contact Name: Not reported
Telephone: Not reported
Owner Name: Not reported
Owner Address: Not reported
Owner City,St,Zip: Not reported
Total Tanks: Not reported

Tank Num: Not reported
Container Num: Not reported
Year Installed: Not reported
Tank Capacity: Not reported
Tank Used for: Not reported
Type of Fuel: Not reported
Container Construction Thickness: Not reported
Leak Detection: Not reported

[Click here for Geo Tracker PDF:](#)

CORTESE:

Name: HOLLYWOOD ST MAINTENANCE YARD
Address: 6640 ROMAINE ST
City,State,Zip: LOS ANGELES, CA 90038
Region: CORTESE
Envirostor Id: Not reported
Global ID: T0603700939
Site/Facility Type: LUST CLEANUP SITE
Cleanup Status: COMPLETED - CASE CLOSED
Status Date: Not reported
Site Code: Not reported
Latitude: Not reported
Longitude: Not reported
Owner: Not reported
Enf Type: Not reported
Swat R: Not reported
Flag: active
Order No: Not reported
Waste Discharge System No: Not reported
Effective Date: Not reported
Region 2: Not reported
WID Id: Not reported
Solid Waste Id No: Not reported

Map ID
Direction
Distance
Elevation

MAP FINDINGS

Site

Database(s)

EDR ID Number
EPA ID Number

HOLLYWOOD ST MAINTENANCE YARD (Continued)

S104159599

Waste Management Unit Name: Not reported
File Name: Active Open

HIST CORTESE:
edr_fname: HOLLYWOOD ST MAINTENANCE
edr_fadd1: 6640 ROMAINE
City,State,Zip: LOS ANGELES, CA
Region: CORTESE
Facility County Code: 19
Reg By: LTNKA
Reg Id: 900380298

CERS:
Name: HOLLYWOOD ST MAINTENANCE YARD
Address: 6640 ROMAINE ST
City,State,Zip: LOS ANGELES, CA 90038
Site ID: 201677
CERS ID: T0603700939
CERS Description: Leaking Underground Storage Tank Cleanup Site

Affiliation:
Affiliation Type Desc: Local Agency Caseworker
Entity Name: TBD - LOS ANGELES, CITY OF
Entity Title: Not reported
Affiliation Address: 200 N. MAIN ST. RM. 970
Affiliation City: LOS ANGELES
Affiliation State: CA
Affiliation Country: Not reported
Affiliation Zip: Not reported
Affiliation Phone: 2134826528

AG225 **HOLLYWOOD STREET MDY**
SW **6640 ROMAINE STREET**
1/4-1/2 **HOLLYWOOD (IN LOS ANGELES), CA**
0.416 mi.
2199 ft. **Site 2 of 2 in cluster AG**

SWF/LF **S102360694**
CERS **N/A**

Relative: SWF/LF (SWIS):
Lower Name: HOLLYWOOD STREET MDY
Address: 6640 ROMAINE STREET
Actual: City,State,Zip: HOLLYWOOD (IN LOS ANGELES), CA
292 ft. Facility ID: 19-AA-0807
Lat/Long: 34.08876 / -118.33464
Owner Name: City Of Los Angeles Bur Of Street Maint
Owner Telephone: 2134855630
Owner Address: Not reported
Owner Address2: 600 South Spring Street, Suite 1200
Owner City,St,Zip: Los Angeles, CA 90014
Operational Status: Active
Operator: City Of Los Angeles Bur Of Street Maint
Operator Phone: 2134855630
Operator Address: Not reported
Operator Address2: 600 South Spring Street, Suite 1200
Operator City,St,Zip: Los Angeles, CA 90014
Permit Date: 05/01/2018
Permit Status: Permitted

Map ID
Direction
Distance
Elevation

MAP FINDINGS

Site

Database(s)

EDR ID Number
EPA ID Number

HOLLYWOOD STREET MDY (Continued)

S102360694

Permitted Acreage: \$1.00
Activity: Medium Volume Transfer/Proc Fac
Regulation Status: Permitted
Landuse Name: Commercial
GIS Source: Map
Category: Transfer/Processing
Unit Number: 01
Inspection Frequency: Monthly
Accepted Waste: Mixed municipal
Closure Date: Not reported
Closure Type: Not reported
Disposal Acreage: Not reported
SWIS Num: 19-AA-0807
Waste Discharge Requirement Num: Not reported
Program Type: Not reported
Permitted Throughput with Units: 68
Actual Throughput with Units: Tons/day
Permitted Capacity with Units: 11860
Remaining Capacity: Not reported
Remaining Capacity with Units: Tons/year
Lat/Long: 34.08876 / -118.33464

CERS:

Name: HOLLYWOOD STREET MDY
Address: 6640 ROMAINE STREET
City,State,Zip: HOLLYWOOD (IN LOS ANGELES), CA
Site ID: 509242
CERS ID: 19-AA-0807
CERS Description: Solid Waste and Recycle Sites

Affiliation:

Affiliation Type Desc: Legal Operator
Entity Name: City Of Los Angeles Bur Of Street Maint
Entity Title: Not reported
Affiliation Address: Not reported
Affiliation City: Los Angeles
Affiliation State: CA
Affiliation Country: Not reported
Affiliation Zip: 90014
Affiliation Phone: 2134855630

Affiliation Type Desc: Legal Owner
Entity Name: City Of Los Angeles Bur Of Street Maint
Entity Title: Not reported
Affiliation Address: Not reported
Affiliation City: Los Angeles
Affiliation State: CA
Affiliation Country: Not reported
Affiliation Zip: 90014
Affiliation Phone: 2134855630

Map ID
 Direction
 Distance
 Elevation

MAP FINDINGS

Site

Database(s)

EDR ID Number
 EPA ID Number

AH226
WSW
1/4-1/2
0.428 mi.
2262 ft.

EASTMAN KODAK COMPANY
6677 SANTA MONICA BLVD
HOLLYWOOD, CA 90038

LUST **S105051307**
N/A

Site 1 of 3 in cluster AH

Relative:
Lower
Actual:
303 ft.

LUST REG 4:

Region: 4
 Regional Board: 04
 County: Los Angeles
 Facility Id: 900380016
 Status: Case Closed
 Substance: Gasoline
 Substance Quantity: Not reported
 Local Case No: Not reported
 Case Type: Groundwater
 Abatement Method Used at the Site: Not reported
 Global ID: T0603700912
 W Global ID: Not reported
 Staff: JH
 Local Agency: 19050
 Cross Street: LAS PALMAS
 Enforcement Type: Not reported
 Date Leak Discovered: Not reported
 Date Leak First Reported: 4/11/1985
 Date Leak Record Entered: 12/31/1986
 Date Confirmation Began: Not reported
 Date Leak Stopped: Not reported
 Date Case Last Changed on Database: 2/16/1998
 Date the Case was Closed: 10/20/1997
 How Leak Discovered: Not reported
 How Leak Stopped: Not reported
 Cause of Leak: UNK
 Leak Source: UNK
 Operator: Not reported
 Water System: Not reported
 Well Name: Not reported
 Approx. Dist To Production Well (ft): 11675.89237767658571040585847
 Source of Cleanup Funding: UNK
 Preliminary Site Assessment Workplan Submitted: Not reported
 Preliminary Site Assessment Began: Not reported
 Pollution Characterization Began: 7/14/1988
 Remediation Plan Submitted: Not reported
 Remedial Action Underway: Not reported
 Post Remedial Action Monitoring Began: 1/10/1996
 Enforcement Action Date: Not reported
 Historical Max MTBE Date: Not reported
 Hist Max MTBE Conc in Groundwater: Not reported
 Hist Max MTBE Conc in Soil: Not reported
 Significant Interim Remedial Action Taken: Yes
 GW Qualifier: Not reported
 Soil Qualifier: Not reported
 Organization: Not reported
 Owner Contact: Not reported
 Responsible Party: EASTMAN KODAK COMPANY
 RP Address: 901 ELMGROVE RD., ROCHESTER, NY 14653
 Program: LUST
 Lat/Long: 34.0907714 / -1
 Local Agency Staff: PEJ

Map ID
 Direction
 Distance
 Elevation

MAP FINDINGS

Site

Database(s)

EDR ID Number
 EPA ID Number

EASTMAN KODAK COMPANY (Continued)

S105051307

Beneficial Use: Not reported
 Priority: Not reported
 Cleanup Fund Id: Not reported
 Suspended: Not reported
 Assigned Name: Not reported
 Summary: 4/8/97 LETTER RECEIVED TANKS AND
 CONTAMINATED SOIL REMOVED. -4/89 UPDATE- ON AND OFFSITE ASSESSMENT
 IN PROGRESS 2/16/98 RPT OF WELL
 DESTRUCTION

AH227
WSW
1/4-1/2
0.428 mi.
2262 ft.

EASTMAN KODAK COMPANY
6677 SANTA MONICA
LOS ANGELES, CA 90038
Site 2 of 3 in cluster AH

HIST CORTESE **S100228970**
N/A

Relative:
Lower
Actual:
303 ft.

HIST CORTESE:
 edr_fname: EASTMAN KODAK COMPANY
 edr_fadd1: 6677 SANTA MONICA
 City,State,Zip: LOS ANGELES, CA 90038
 Region: CORTESE
 Facility County Code: 19
 Reg By: LTNKA
 Reg Id: 900380016

228
East
1/4-1/2
0.435 mi.
2297 ft.

SANTA MONICA/VINE PRIMARY SITE NO. 2
GORDON ST/LEXINGTON AVE/BEACHWOOD DRIVE
LOS ANGELES, CA 90038

ENVIROSTOR **S107737283**
SCH **N/A**

Relative:
Higher
Actual:
323 ft.

ENVIROSTOR:
 Name: SANTA MONICA/VINE PRIMARY SITE NO. 2
 Address: GORDON ST/LEXINGTON AVE/BEACHWOOD DRIVE
 City,State,Zip: LOS ANGELES, CA 90038
 Facility ID: 19880064
 Status: Inactive - Withdrawn
 Status Date: 08/20/2002
 Site Code: 304123
 Site Type: School Investigation
 Site Type Detailed: School
 Acres: 1.5
 NPL: NO
 Regulatory Agencies: SMBRP
 Lead Agency: SMBRP
 Program Manager: Not reported
 Supervisor: Mark Malinowski
 Division Branch: Southern California Schools & Brownfields Outreach
 Assembly: 50
 Senate: 24
 Special Program: Not reported
 Restricted Use: NO
 Site Mgmt Req: NONE SPECIFIED
 Funding: School District
 Latitude: 34.09249
 Longitude: -118.3202

Map ID
Direction
Distance
Elevation

MAP FINDINGS

Site

Database(s)

EDR ID Number
EPA ID Number

SANTA MONICA/VINE PRIMARY SITE NO. 2 (Continued)

S107737283

APN: NONE SPECIFIED
Past Use: RESIDENTIAL AREA
Potential COC: NONE SPECIFIED
Confirmed COC: NONE SPECIFIED
Potential Description: NONE SPECIFIED
Alias Name: LAUSD-SANTA MONICA/VINE PRIMARY #2/CDE
Alias Type: Alternate Name
Alias Name: LAUSD-SANTA MONICA/VINE PRIMARY #2/VCA
Alias Type: Alternate Name
Alias Name: LOS ANGELES UNIFIED SCHOOL DISTRICT
Alias Type: Alternate Name
Alias Name: SANTA MONICA/VINE PRIMARY SITE #2
Alias Type: Alternate Name
Alias Name: 304058
Alias Type: Project Code (Site Code)
Alias Name: 304123
Alias Type: Project Code (Site Code)
Alias Name: 19880064
Alias Type: Envirostor ID Number

Completed Info:

Completed Area Name: PROJECT WIDE
Completed Sub Area Name: Not reported
Completed Document Type: Phase 1
Completed Date: 02/11/2000
Comments: Not reported

Completed Area Name: PROJECT WIDE
Completed Sub Area Name: Not reported
Completed Document Type: Environmental Oversight Agreement
Completed Date: 02/10/2000
Comments: Not reported

Completed Area Name: PROJECT WIDE
Completed Sub Area Name: Not reported
Completed Document Type: Cost Recovery Closeout Memo
Completed Date: 08/20/2002
Comments: Not reported

Future Area Name: Not reported
Future Sub Area Name: Not reported
Future Document Type: Not reported
Future Due Date: Not reported
Schedule Area Name: Not reported
Schedule Sub Area Name: Not reported
Schedule Document Type: Not reported
Schedule Due Date: Not reported
Schedule Revised Date: Not reported

SCH:

Name: SANTA MONICA/VINE PRIMARY SITE NO. 2
Address: GORDON ST/LEXINGTON AVE/BEACHWOOD DRIVE
City,State,Zip: LOS ANGELES, CA 90038
Facility ID: 19880064
Site Type: School Investigation
Site Type Detail: School

Map ID
Direction
Distance
Elevation

MAP FINDINGS

Site

Database(s)

EDR ID Number
EPA ID Number

SANTA MONICA/VINE PRIMARY SITE NO. 2 (Continued)

S107737283

Site Mgmt. Req.: NONE SPECIFIED
Acres: 1.5
National Priorities List: NO
Cleanup Oversight Agencies: SMBRP
Lead Agency: SMBRP
Lead Agency Description: DTSC - Site Cleanup Program
Project Manager: Not reported
Supervisor: Mark Malinowski
Division Branch: Southern California Schools & Brownfields Outreach
Site Code: 304123
Assembly: 50
Senate: 24
Special Program Status: Not reported
Status: Inactive - Withdrawn
Status Date: 08/20/2002
Restricted Use: NO
Funding: School District
Latitude: 34.09249
Longitude: -118.3202
APN: NONE SPECIFIED
Past Use: RESIDENTIAL AREA
Potential COC: NONE SPECIFIED
Confirmed COC: NONE SPECIFIED
Potential Description: NONE SPECIFIED
Alias Name: LAUSD-SANTA MONICA/VINE PRIMARY #2/CDE
Alias Type: Alternate Name
Alias Name: LAUSD-SANTA MONICA/VINE PRIMARY #2/VCA
Alias Type: Alternate Name
Alias Name: LOS ANGELES UNIFIED SCHOOL DISTRICT
Alias Type: Alternate Name
Alias Name: SANTA MONICA/VINE PRIMARY SITE #2
Alias Type: Alternate Name
Alias Name: 304058
Alias Type: Project Code (Site Code)
Alias Name: 304123
Alias Type: Project Code (Site Code)
Alias Name: 19880064
Alias Type: Envirostor ID Number

Completed Info:

Completed Area Name: PROJECT WIDE
Completed Sub Area Name: Not reported
Completed Document Type: Phase 1
Completed Date: 02/11/2000
Comments: Not reported

Completed Area Name: PROJECT WIDE
Completed Sub Area Name: Not reported
Completed Document Type: Environmental Oversight Agreement
Completed Date: 02/10/2000
Comments: Not reported

Completed Area Name: PROJECT WIDE
Completed Sub Area Name: Not reported
Completed Document Type: Cost Recovery Closeout Memo
Completed Date: 08/20/2002
Comments: Not reported

Map ID
Direction
Distance
Elevation

MAP FINDINGS

Site

Database(s)

EDR ID Number
EPA ID Number

SANTA MONICA/VINE PRIMARY SITE NO. 2 (Continued)

S107737283

Future Area Name: Not reported
Future Sub Area Name: Not reported
Future Document Type: Not reported
Future Due Date: Not reported
Schedule Area Name: Not reported
Schedule Sub Area Name: Not reported
Schedule Document Type: Not reported
Schedule Due Date: Not reported
Schedule Revised Date: Not reported

AH229
WSW
1/4-1/2
0.445 mi.
2350 ft.

AL SAL #2
6678 SANTA MONICA BLVD
HOLLYWOOD, CA 90038
Site 3 of 3 in cluster AH

LUST **S100865981**
Cortese **N/A**
HIST CORTESE
CERS

Relative:
Lower
Actual:
299 ft.

LUST:
Name: GOLDEN STATE ENTERPRISES / 76 UNOCAL
Address: 6678 SANTA MONICA BLVD
City,State,Zip: LOS ANGELES, CA 90038
Lead Agency: LOS ANGELES RWQCB (REGION 4)
Case Type: LUST Cleanup Site
Geo Track: http://geotracker.waterboards.ca.gov/profile_report.asp?global_id=T10000006398
Global Id: T10000006398
Latitude: 34.090407
Longitude: -118.336012
Status: Completed - Case Closed
Status Date: 07/11/2016
Case Worker: JC
RB Case Number: 900380098A
Local Agency: Not reported
File Location: Not reported
Local Case Number: Not reported
Potential Media Affect: Soil
Potential Contaminants of Concern: Benzene
Site History: Not reported

LUST:
Global Id: T10000006398
Contact Type: Regional Board Caseworker
Contact Name: JOSHUA CWIKLA
Organization Name: LOS ANGELES RWQCB (REGION 4)
Address: 320 W. 4th Street, Suite 200
City: LOS ANGELES
Email: joshua.cwikla@waterboards.ca.gov
Phone Number: 2135766713

LUST:
Global Id: T10000006398
Action Type: ENFORCEMENT
Date: 03/02/2015
Action: Staff Letter

Global Id: T10000006398
Action Type: ENFORCEMENT
Date: 07/11/2016
Action: Closure/No Further Action Letter

Map ID
Direction
Distance
Elevation

MAP FINDINGS

Site

Database(s)

EDR ID Number
EPA ID Number

AL SAL #2 (Continued)

S100865981

Global Id:	T1000006398
Action Type:	Other
Date:	12/29/2014
Action:	Leak Began
Global Id:	T1000006398
Action Type:	RESPONSE
Date:	10/01/2015
Action:	Soil and Water Investigation Report
Global Id:	T1000006398
Action Type:	RESPONSE
Date:	05/28/2016
Action:	Correspondence
Global Id:	T1000006398
Action Type:	RESPONSE
Date:	08/01/2015
Action:	Soil and Water Investigation Workplan - Regulator Responded
Global Id:	T1000006398
Action Type:	RESPONSE
Date:	12/22/2015
Action:	Request for Closure - Regulator Responded
Global Id:	T1000006398
Action Type:	ENFORCEMENT
Date:	03/28/2016
Action:	Notification - Preclosure
Global Id:	T1000006398
Action Type:	Other
Date:	12/29/2014
Action:	Leak Discovery
Global Id:	T1000006398
Action Type:	ENFORCEMENT
Date:	12/29/2014
Action:	Referral to Regional Board
Global Id:	T1000006398
Action Type:	Other
Date:	12/29/2014
Action:	Leak Reported
Global Id:	T1000006398
Action Type:	ENFORCEMENT
Date:	06/02/2015
Action:	Staff Letter
Global Id:	T1000006398
Action Type:	ENFORCEMENT
Date:	08/03/2015
Action:	Staff Letter
Global Id:	T1000006398
Action Type:	RESPONSE

Map ID
Direction
Distance
Elevation

MAP FINDINGS

Site

Database(s)

EDR ID Number
EPA ID Number

AL SAL #2 (Continued)

S100865981

Date: 04/02/2015
Action: Tank Removal Report / UST Sampling Report

LUST:

Global Id: T10000006398
Status: Open - Case Begin Date
Status Date: 12/29/2014

Global Id: T10000006398
Status: Open - Inactive
Status Date: 12/29/2014

Global Id: T10000006398
Status: Open - Site Assessment
Status Date: 08/03/2015

Global Id: T10000006398
Status: Completed - Case Closed
Status Date: 07/11/2016

Name: AL SAL #2
Address: 6678 SANTA MONICA BLVD
City,State,Zip: HOLLYWOOD, CA 90038
Lead Agency: LOS ANGELES RWQCB (REGION 4)
Case Type: LUST Cleanup Site
Geo Track: http://geotracker.waterboards.ca.gov/profile_report.asp?global_id=T0603700920
Global Id: T0603700920
Latitude: 34.0905504
Longitude: -118.3356202
Status: Completed - Case Closed
Status Date: 12/03/2010
Case Worker: DPP
RB Case Number: 900380098
Local Agency: LOS ANGELES, CITY OF
File Location: Regional Board
Local Case Number: Not reported
Potential Media Affect: Aquifer used for drinking water supply
Potential Contaminants of Concern: Gasoline
Site History: Not reported

LUST:

Global Id: T0603700920
Contact Type: Regional Board Caseworker
Contact Name: DANIEL PIROTTON
Organization Name: LOS ANGELES RWQCB (REGION 4)
Address: Not reported
City: R4 UNKNOWN
Email: dpirotton@waterboards.ca.gov
Phone Number: 2135766714

Global Id: T0603700920
Contact Type: Local Agency Caseworker
Contact Name: ELOY LUNA
Organization Name: LOS ANGELES, CITY OF
Address: 200 North Main Street, Suite 1780
City: LOS ANGELES

Map ID
Direction
Distance
Elevation

MAP FINDINGS

Site

Database(s)

EDR ID Number
EPA ID Number

AL SAL #2 (Continued)

S100865981

Email: eloy.luna@lacity.org
Phone Number: Not reported

LUST:

Global Id: T0603700920
Action Type: ENFORCEMENT
Date: 06/29/2004
Action: Staff Letter

Global Id: T0603700920
Action Type: ENFORCEMENT
Date: 05/20/2010
Action: Clean Up Fund - Case Closure Review Summary Report (RSR)

Global Id: T0603700920
Action Type: RESPONSE
Date: 07/15/2002
Action: Monitoring Report - Quarterly

Global Id: T0603700920
Action Type: RESPONSE
Date: 10/01/2002
Action: Unknown

Global Id: T0603700920
Action Type: RESPONSE
Date: 10/01/2002
Action: Well Installation Report

Global Id: T0603700920
Action Type: RESPONSE
Date: 10/15/2002
Action: Monitoring Report - Quarterly

Global Id: T0603700920
Action Type: RESPONSE
Date: 04/15/2003
Action: Monitoring Report - Quarterly

Global Id: T0603700920
Action Type: RESPONSE
Date: 01/15/2003
Action: Monitoring Report - Quarterly

Global Id: T0603700920
Action Type: RESPONSE
Date: 07/15/2003
Action: Monitoring Report - Quarterly

Global Id: T0603700920
Action Type: RESPONSE
Date: 01/15/2004
Action: Monitoring Report - Quarterly

Global Id: T0603700920
Action Type: RESPONSE
Date: 10/15/2003

Map ID
Direction
Distance
Elevation

MAP FINDINGS

Site

Database(s)

EDR ID Number
EPA ID Number

AL SAL #2 (Continued)

S100865981

Action: Monitoring Report - Quarterly

Global Id: T0603700920
Action Type: RESPONSE
Date: 03/15/2004
Action: CAP/RAP - Feasibility Study Report

Global Id: T0603700920
Action Type: RESPONSE
Date: 04/15/2004
Action: Monitoring Report - Quarterly

Global Id: T0603700920
Action Type: ENFORCEMENT
Date: 09/29/1999
Action: Staff Letter

Global Id: T0603700920
Action Type: RESPONSE
Date: 01/15/2005
Action: Monitoring Report - Quarterly

Global Id: T0603700920
Action Type: RESPONSE
Date: 07/15/2004
Action: Monitoring Report - Quarterly

Global Id: T0603700920
Action Type: RESPONSE
Date: 10/01/2004
Action: Interim Remedial Action Plan

Global Id: T0603700920
Action Type: RESPONSE
Date: 10/15/2004
Action: Monitoring Report - Quarterly

Global Id: T0603700920
Action Type: REMEDIATION
Date: 11/06/2003
Action: Free Product Removal

Global Id: T0603700920
Action Type: ENFORCEMENT
Date: 07/15/2002
Action: Staff Letter

Global Id: T0603700920
Action Type: RESPONSE
Date: 10/15/2005
Action: Monitoring Report - Quarterly

Global Id: T0603700920
Action Type: RESPONSE
Date: 07/15/2005
Action: Monitoring Report - Quarterly

Map ID
Direction
Distance
Elevation

MAP FINDINGS

Site

Database(s)

EDR ID Number
EPA ID Number

AL SAL #2 (Continued)

S100865981

Global Id:	T0603700920
Action Type:	Other
Date:	04/16/1997
Action:	Leak Reported
Global Id:	T0603700920
Action Type:	RESPONSE
Date:	01/15/2007
Action:	Monitoring Report - Quarterly
Global Id:	T0603700920
Action Type:	RESPONSE
Date:	04/13/2006
Action:	CAP/RAP - Feasibility Study Report
Global Id:	T0603700920
Action Type:	RESPONSE
Date:	01/15/2006
Action:	Monitoring Report - Quarterly
Global Id:	T0603700920
Action Type:	RESPONSE
Date:	07/15/2006
Action:	Monitoring Report - Quarterly
Global Id:	T0603700920
Action Type:	RESPONSE
Date:	04/15/2006
Action:	Monitoring Report - Quarterly
Global Id:	T0603700920
Action Type:	RESPONSE
Date:	04/15/2007
Action:	Monitoring Report - Quarterly
Global Id:	T0603700920
Action Type:	RESPONSE
Date:	10/15/2006
Action:	Monitoring Report - Quarterly
Global Id:	T0603700920
Action Type:	RESPONSE
Date:	01/15/2008
Action:	Monitoring Report - Quarterly
Global Id:	T0603700920
Action Type:	RESPONSE
Date:	04/15/2008
Action:	Monitoring Report - Quarterly
Global Id:	T0603700920
Action Type:	ENFORCEMENT
Date:	06/15/2009
Action:	Staff Letter
Global Id:	T0603700920
Action Type:	RESPONSE

Map ID
Direction
Distance
Elevation

MAP FINDINGS

Site

Database(s)

EDR ID Number
EPA ID Number

AL SAL #2 (Continued)

S100865981

Date: 10/15/2008
Action: Monitoring Report - Quarterly

Global Id: T0603700920
Action Type: RESPONSE
Date: 07/15/2007
Action: Monitoring Report - Quarterly

Global Id: T0603700920
Action Type: RESPONSE
Date: 10/15/2007
Action: Monitoring Report - Quarterly

Global Id: T0603700920
Action Type: ENFORCEMENT
Date: 08/11/2003
Action: Staff Letter

Global Id: T0603700920
Action Type: ENFORCEMENT
Date: 10/05/2001
Action: Staff Letter

Global Id: T0603700920
Action Type: ENFORCEMENT
Date: 02/21/2003
Action: Staff Letter

Global Id: T0603700920
Action Type: RESPONSE
Date: 07/15/2008
Action: Monitoring Report - Quarterly

Global Id: T0603700920
Action Type: RESPONSE
Date: 04/15/2009
Action: Monitoring Report - Quarterly

Global Id: T0603700920
Action Type: RESPONSE
Date: 07/15/2009
Action: Monitoring Report - Semi-Annually

Global Id: T0603700920
Action Type: RESPONSE
Date: 07/15/2008
Action: Remedial Progress Report

Global Id: T0603700920
Action Type: RESPONSE
Date: 12/15/2003
Action: Interim Remedial Action Plan

Global Id: T0603700920
Action Type: RESPONSE
Date: 04/15/2005
Action: Monitoring Report - Quarterly

Map ID
Direction
Distance
Elevation

MAP FINDINGS

Site

Database(s)

EDR ID Number
EPA ID Number

AL SAL #2 (Continued)

S100865981

Global Id: T0603700920
Action Type: ENFORCEMENT
Date: 01/21/2004
Action: Staff Letter

Global Id: T0603700920
Action Type: ENFORCEMENT
Date: 12/03/2010
Action: Closure/No Further Action Letter

Global Id: T0603700920
Action Type: RESPONSE
Date: 01/15/2009
Action: Monitoring Report - Quarterly

Global Id: T0603700920
Action Type: RESPONSE
Date: 01/15/2010
Action: Monitoring Report - Semi-Annually

Global Id: T0603700920
Action Type: RESPONSE
Date: 07/15/2010
Action: Monitoring Report - Semi-Annually

LUST:

Global Id: T0603700920
Status: Open - Case Begin Date
Status Date: 04/18/1988

Global Id: T0603700920
Status: Open - Site Assessment
Status Date: 04/18/1988

Global Id: T0603700920
Status: Open - Site Assessment
Status Date: 08/17/1988

Global Id: T0603700920
Status: Open - Site Assessment
Status Date: 10/15/1988

Global Id: T0603700920
Status: Open - Site Assessment
Status Date: 04/20/1990

Global Id: T0603700920
Status: Open - Remediation
Status Date: 06/29/2004

Global Id: T0603700920
Status: Completed - Case Closed
Status Date: 12/03/2010

LUST REG 4:

Map ID
Direction
Distance
Elevation

MAP FINDINGS

Site

Database(s)

EDR ID Number
EPA ID Number

AL SAL #2 (Continued)

S100865981

Region: 4
Regional Board: 04
County: Los Angeles
Facility Id: 900380098
Status: Remediation Plan
Substance: Gasoline
Substance Quantity: Not reported
Local Case No: Not reported
Case Type: Groundwater
Abatement Method Used at the Site: Remove Free Product
Global ID: T0603700920
W Global ID: Not reported
Staff: DP
Local Agency: 19050
Cross Street: LAS PALMAS AVENUE
Enforcement Type: SEL
Date Leak Discovered: Not reported
Date Leak First Reported: 4/16/1997
Date Leak Record Entered: 7/14/1988
Date Confirmation Began: 4/18/1988
Date Leak Stopped: Not reported
Date Case Last Changed on Database: Not reported
Date the Case was Closed: Not reported
How Leak Discovered: Not reported
How Leak Stopped: Not reported
Cause of Leak: Not reported
Leak Source: Not reported
Operator: Not reported
Water System: Not reported
Well Name: Not reported
Approx. Dist To Production Well (ft): 11638.292448933050424351528437
Source of Cleanup Funding: Not reported
Preliminary Site Assessment Workplan Submitted: 8/17/1988
Preliminary Site Assessment Began: 10/15/1988
Pollution Characterization Began: 4/20/1990
Remediation Plan Submitted: 6/29/2004
Remedial Action Underway: Not reported
Post Remedial Action Monitoring Began: Not reported
Enforcement Action Date: Not reported
Historical Max MTBE Date: 3/9/2000
Hist Max MTBE Conc in Groundwater: 124000
Hist Max MTBE Conc in Soil: .14
Significant Interim Remedial Action Taken: Yes
GW Qualifier: Not reported
Soil Qualifier: =
Organization: Not reported
Owner Contact: Not reported
Responsible Party: MR. MONTRI PHUVADAKORN
RP Address: 501 MARIN ST., SUITE 112B
Program: LUST
Lat/Long: 34.0905504 / -1
Local Agency Staff: PEJ
Beneficial Use: Not reported
Priority: Not reported
Cleanup Fund Id: Not reported
Suspended: Not reported
Assigned Name: Not reported

Map ID
Direction
Distance
Elevation

MAP FINDINGS

Site

Database(s)

EDR ID Number
EPA ID Number

AL SAL #2 (Continued)

S100865981

Summary: Not reported

CORTESE:

Name: AL SAL #2
Address: 6678 SANTA MONICA BLVD
City,State,Zip: HOLLYWOOD, CA 90038
Region: CORTESE
Envirostor Id: Not reported
Global ID: T0603700920
Site/Facility Type: LUST CLEANUP SITE
Cleanup Status: COMPLETED - CASE CLOSED
Status Date: Not reported
Site Code: Not reported
Latitude: Not reported
Longitude: Not reported
Owner: Not reported
Enf Type: Not reported
Swat R: Not reported
Flag: active
Order No: Not reported
Waste Discharge System No: Not reported
Effective Date: Not reported
Region 2: Not reported
WID Id: Not reported
Solid Waste Id No: Not reported
Waste Management Uit Name: Not reported
File Name: Active Open

Name: GOLDEN STATE ENTERPRISES / 76 UNOCAL
Address: 6678 SANTA MONICA BLVD
City,State,Zip: LOS ANGELES, CA 90038
Region: CORTESE
Envirostor Id: Not reported
Global ID: T10000006398
Site/Facility Type: LUST CLEANUP SITE
Cleanup Status: COMPLETED - CASE CLOSED
Status Date: Not reported
Site Code: Not reported
Latitude: Not reported
Longitude: Not reported
Owner: Not reported
Enf Type: Not reported
Swat R: Not reported
Flag: active
Order No: Not reported
Waste Discharge System No: Not reported
Effective Date: Not reported
Region 2: Not reported
WID Id: Not reported
Solid Waste Id No: Not reported
Waste Management Uit Name: Not reported
File Name: Active Open

HIST CORTESE:

edr_fname: UNOCAL STATION/AL-SAL OIL
edr_fadd1: 6678 SANTA MONICA

Map ID
Direction
Distance
Elevation

MAP FINDINGS

Site

Database(s)

EDR ID Number
EPA ID Number

AL SAL #2 (Continued)

S100865981

City,State,Zip: LOS ANGELES, CA 90038
Region: CORTESE
Facility County Code: 19
Reg By: LTNKA
Reg Id: 900380098

CERS:

Name: GOLDEN STATE ENTERPRISES / 76 UNOCAL
Address: 6678 SANTA MONICA BLVD
City,State,Zip: LOS ANGELES, CA 90038
Site ID: 275328
CERS ID: T10000006398
CERS Description: Leaking Underground Storage Tank Cleanup Site

Affiliation:

Affiliation Type Desc: Regional Board Caseworker
Entity Name: JOSHUA CWIKLA - LOS ANGELES RWQCB (REGION 4)
Entity Title: Not reported
Affiliation Address: 320 W. 4th Street, Suite 200
Affiliation City: LOS ANGELES
Affiliation State: CA
Affiliation Country: Not reported
Affiliation Zip: Not reported
Affiliation Phone: 2135766713

Name: AL SAL #2
Address: 6678 SANTA MONICA BLVD
City,State,Zip: HOLLYWOOD, CA 90038
Site ID: 200218
CERS ID: T0603700920
CERS Description: Leaking Underground Storage Tank Cleanup Site

Affiliation:

Affiliation Type Desc: Local Agency Caseworker
Entity Name: ELOY LUNA - LOS ANGELES, CITY OF
Entity Title: Not reported
Affiliation Address: 200 North Main Street, Suite 1780
Affiliation City: LOS ANGELES
Affiliation State: CA
Affiliation Country: Not reported
Affiliation Zip: Not reported
Affiliation Phone: Not reported

Affiliation Type Desc: Regional Board Caseworker
Entity Name: DANIEL PIROTTON - LOS ANGELES RWQCB (REGION 4)
Entity Title: Not reported
Affiliation Address: Not reported
Affiliation City: R4 UNKNOWN
Affiliation State: CA
Affiliation Country: Not reported
Affiliation Zip: Not reported
Affiliation Phone: 2135766714

Map ID
Direction
Distance
Elevation

MAP FINDINGS

Site

Database(s)

EDR ID Number
EPA ID Number

230
ESE
1/4-1/2
0.467 mi.
2466 ft.

HOLLY AUTO CENTER
6020-6062 SANTA MONICA
LOS ANGELES, CA 90038

CPS-SLIC **S104404947**
CERS **N/A**

Relative:
Higher
Actual:
316 ft.

SLIC REG 4:
Region: 4
Facility Status: No further action required
SLIC: 0695
Substance: VOCs
Staff: Wendy Liu

CPS-SLIC:
Name: HOLLY AUTO CENTER
Address: 6020-6062 SANTA MONICA BLVD
City,State,Zip: LOS ANGELES, CA
Region: STATE
Facility Status: Completed - Case Closed
Status Date: 11/01/1998
Global Id: SL184991482
Lead Agency: LOS ANGELES RWQCB (REGION 4)
Lead Agency Case Number: Not reported
Latitude: 34.092357
Longitude: -118.28063
Case Type: Cleanup Program Site
Case Worker: LM
Local Agency: Not reported
RB Case Number: 695
File Location: Not reported
Potential Media Affected: Not reported
Potential Contaminants of Concern: Not reported
Site History: Not reported

[Click here to access the California GeoTracker records for this facility:](#)

CERS:
Name: HOLLY AUTO CENTER
Address: 6020-6062 SANTA MONICA BLVD
City,State,Zip: LOS ANGELES, CA
Site ID: 241001
CERS ID: SL184991482
CERS Description: Cleanup Program Site

Affiliation:
Affiliation Type Desc: Regional Board Caseworker
Entity Name: LARRY MOORE - LOS ANGELES RWQCB (REGION 4)
Entity Title: Not reported
Affiliation Address: 320 W. 4TH ST., SUITE 200
Affiliation City: LOS ANGELES
Affiliation State: CA
Affiliation Country: Not reported
Affiliation Zip: Not reported
Affiliation Phone: Not reported

Map ID
Direction
Distance
Elevation

MAP FINDINGS

Site

Database(s)

EDR ID Number
EPA ID Number

AI231 **HOLLYWOOD UNDERGROUND TRA**
SW **6650 ROMAINE**
1/4-1/2 **LOS ANGELES, CA 90038**
0.477 mi.
2521 ft. **Site 1 of 2 in cluster AI**

LUST **S103668602**
HIST CORTESE **N/A**
CERS

Relative:
Lower
Actual:
293 ft.

LUST:
Name: HOLLYWOOD UNDERGROUND TRANSMI.
Address: 6650 ROMAINE ST
City,State,Zip: HOLLYWOOD, CA 90038
Lead Agency: LOS ANGELES RWQCB (REGION 4)
Case Type: LUST Cleanup Site
Geo Track: http://geotracker.waterboards.ca.gov/profile_report.asp?global_id=T0603700934
Global Id: T0603700934
Latitude: 34.0887495
Longitude: -118.3347492
Status: Completed - Case Closed
Status Date: 10/10/1996
Case Worker: YR
RB Case Number: 900380243
Local Agency: LOS ANGELES, CITY OF
File Location: Not reported
Local Case Number: Not reported
Potential Media Affect: Aquifer used for drinking water supply
Potential Contaminants of Concern: Gasoline
Site History: Not reported

LUST:
Global Id: T0603700934
Contact Type: Local Agency Caseworker
Contact Name: ELOY LUNA
Organization Name: LOS ANGELES, CITY OF
Address: 200 North Main Street, Suite 1780
City: LOS ANGELES
Email: eloy.luna@lacity.org
Phone Number: Not reported

Global Id: T0603700934
Contact Type: Regional Board Caseworker
Contact Name: YUE RONG
Organization Name: LOS ANGELES RWQCB (REGION 4)
Address: 320 W. 4TH ST., SUITE 200
City: Los Angeles
Email: yrong@waterboards.ca.gov
Phone Number: Not reported

LUST:
Global Id: T0603700934
Action Type: Other
Date: 04/27/1990
Action: Leak Reported

LUST:
Global Id: T0603700934
Status: Open - Case Begin Date
Status Date: 04/27/1990

Global Id: T0603700934
Status: Open - Site Assessment

Map ID
Direction
Distance
Elevation

MAP FINDINGS

Site

Database(s)

EDR ID Number
EPA ID Number

HOLLYWOOD UNDERGROUND TRA (Continued)

S103668602

Status Date: 02/28/1992
Global Id: T0603700934
Status: Completed - Case Closed
Status Date: 10/10/1996

HIST CORTESE:

edr_fname: HOLLYWOOD UNDERGROUND TRA
edr_fadd1: 6650 ROMAINE
City,State,Zip: LOS ANGELES, CA 90038
Region: CORTESE
Facility County Code: 19
Reg By: LTNKA
Reg Id: 900380243

CERS:

Name: HOLLYWOOD UNDERGROUND TRANSMI.
Address: 6650 ROMAINE ST
City,State,Zip: HOLLYWOOD, CA 90038
Site ID: 243815
CERS ID: T0603700934
CERS Description: Leaking Underground Storage Tank Cleanup Site

Affiliation:

Affiliation Type Desc: Local Agency Caseworker
Entity Name: ELOY LUNA - LOS ANGELES, CITY OF
Entity Title: Not reported
Affiliation Address: 200 North Main Street, Suite 1780
Affiliation City: LOS ANGELES
Affiliation State: CA
Affiliation Country: Not reported
Affiliation Zip: Not reported
Affiliation Phone: Not reported

Affiliation Type Desc: Regional Board Caseworker
Entity Name: YUE RONG - LOS ANGELES RWQCB (REGION 4)
Entity Title: Not reported
Affiliation Address: 320 W. 4TH ST., SUITE 200
Affiliation City: Los Angeles
Affiliation State: CA
Affiliation Country: Not reported
Affiliation Zip: Not reported
Affiliation Phone: Not reported

AI232 HOLLYWOOD CENTER STUDIOS
SW 6650 ROMAINE ST
1/4-1/2 HOLLYWOOD, CA 90038
0.477 mi.
2521 ft. Site 2 of 2 in cluster AI

Relative:
Lower

Actual:
293 ft.

RCRA-SQG 1000597324
LUST CAD983613290
SWEEPS UST
HIST UST
CA FID UST
FINDS
ECHO
Cortese
HAZNET
HWTS

Map ID
Direction
Distance
Elevation

MAP FINDINGS

Site

Database(s)

EDR ID Number
EPA ID Number

HOLLYWOOD CENTER STUDIOS (Continued)

1000597324

RCRA-SQG:

Date form received by agency: 2006-07-19 00:00:00.0
Facility name: HOLLYWOOD CENTER STUDIOS
Facility address: 6650 ROMAINE ST
HOLLYWOOD, CA 90038
EPA ID: CAD983613290
Mailing address: 5800 SUNSET BLVD
BLDG 11 STE 201 PROD OFFICE
HOLLYWOOD, CA 90038
Contact: MARK HOLLIS
Contact address: 5800 SUNSET BLVD BLDG 11 STE 201 PROD OFFICE
HOLLYWOOD, CA 90038
Contact country: US
Contact telephone: 661-713-9923
Contact email: Not reported
EPA Region: 09
Classification: Small Small Quantity Generator
Description: Handler: generates more than 100 and less than 1000 kg of hazardous waste during any calendar month and accumulates less than 6000 kg of hazardous waste at any time; or generates 100 kg or less of hazardous waste during any calendar month, and accumulates more than 1000 kg of hazardous waste at any time

Owner/Operator Summary:

Owner/operator name: HOLLYWOOD CENTER STUDIOS
Owner/operator address: 1040 N LAS PALMAS
HOLLYWOOD, CA 90038
Owner/operator country: US
Owner/operator telephone: Not reported
Owner/operator email: Not reported
Owner/operator fax: Not reported
Owner/operator extension: Not reported
Legal status: Private
Owner/Operator Type: Owner
Owner/Op start date: 1995-01-01 00:00:00.
Owner/Op end date: Not reported
Owner/operator name: ITS A LAUGH PRODUCTIONS HANNAH MONTANA
Owner/operator address: Not reported
Not reported
Owner/operator country: US
Owner/operator telephone: Not reported
Owner/operator email: Not reported
Owner/operator fax: Not reported
Owner/operator extension: Not reported
Legal status: Private
Owner/Operator Type: Operator
Owner/Op start date: 2005-11-01 00:00:00.
Owner/Op end date: Not reported

Handler Activities Summary:

U.S. importer of hazardous waste: No
Mixed waste (haz. and radioactive): No
Recycler of hazardous waste: No
Transporter of hazardous waste: No
Treater, storer or disposer of HW: No

Map ID
Direction
Distance
Elevation

MAP FINDINGS

Site

Database(s)

EDR ID Number
EPA ID Number

HOLLYWOOD CENTER STUDIOS (Continued)

1000597324

Underground injection activity: No
On-site burner exemption: No
Furnace exemption: No
Used oil fuel burner: No
Used oil processor: No
Used oil refiner: No
Used oil fuel marketer to burner: No
Used oil Specification marketer: No
Used oil transfer facility: No
Used oil transporter: No

Historical Generators:

Date form received by agency: 1991-10-23 00:00:00.0
Site name: HOLLYWOOD DISTRICT HEADQUARTERS
Classification: Small Quantity Generator

Hazardous Waste Summary:

. Waste code: D001
. Waste name: IGNITABLE WASTE

. Waste code: F005
. Waste name: THE FOLLOWING SPENT NONHALOGENATED SOLVENTS: TOLUENE, METHYL ETHYL KETONE, CARBON DISULFIDE, ISOBUTANOL, PYRIDINE, BENZENE, 2-ETHOXYETHANOL, AND 2-NITROPROPANE; ALL SPENT SOLVENT MIXTURES/BLENDS CONTAINING, BEFORE USE, A TOTAL OF TEN PERCENT OR MORE (BY VOLUME) OF ONE OR MORE OF THE ABOVE NONHALOGENATED SOLVENTS OR THOSE SOLVENTS LISTED IN F001, F002, OR F004; AND STILL BOTTOMS FROM THE RECOVERY OF THESE SPENT SOLVENTS AND SPENT SOLVENT MIXTURES.

Violation Status: No violations found

LUST REG 4:

Region: 4
Regional Board: 04
County: Los Angeles
Facility Id: 900380243
Status: Case Closed
Substance: Gasoline
Substance Quantity: Not reported
Local Case No: Not reported
Case Type: Groundwater
Abatement Method Used at the Site: Not reported
Global ID: T0603700934
W Global ID: Not reported
Staff: UNK
Local Agency: 19050
Cross Street: SEWARD ST
Enforcement Type: Not reported
Date Leak Discovered: Not reported
Date Leak First Reported: 4/27/1990
Date Leak Record Entered: 5/16/1990
Date Confirmation Began: Not reported
Date Leak Stopped: Not reported
Date Case Last Changed on Database: 1/31/1997
Date the Case was Closed: 10/10/1996
How Leak Discovered: Not reported

Map ID
Direction
Distance
Elevation

MAP FINDINGS

Site

Database(s)

EDR ID Number
EPA ID Number

HOLLYWOOD CENTER STUDIOS (Continued)

1000597324

How Leak Stopped: Not reported
Cause of Leak: UNK
Leak Source: Tank
Operator: HEADQUARTERS
Water System: Not reported
Well Name: Not reported
Approx. Dist To Production Well (ft): 11023.751372817115187601959874
Source of Cleanup Funding: Tank
Preliminary Site Assessment Workplan Submitted: Not reported
Preliminary Site Assessment Began: Not reported
Pollution Characterization Began: 2/28/1992
Remediation Plan Submitted: Not reported
Remedial Action Underway: Not reported
Post Remedial Action Monitoring Began: Not reported
Enforcement Action Date: Not reported
Historical Max MTBE Date: Not reported
Hist Max MTBE Conc in Groundwater: Not reported
Hist Max MTBE Conc in Soil: Not reported
Significant Interim Remedial Action Taken: Not reported
GW Qualifier: Not reported
Soil Qualifier: Not reported
Organization: Not reported
Owner Contact: Not reported
Responsible Party: LA DPW
RP Address: P.O. BOX 111, LOS ANGELES CA 90051-0100
Program: LUST
Lat/Long: 34.0887495 / -1
Local Agency Staff: PEJ
Beneficial Use: Not reported
Priority: Not reported
Cleanup Fund Id: Not reported
Suspended: Not reported
Assigned Name: Not reported
Summary: 10-25-91 A LEAK REPORT WAS FILED. SDP

SWEEPS UST:

Name: HOLLYWOOD DISTRICT COMMERCIAL
Address: 6650 ROMAINE ST
City: LOS ANGELES
Status: Not reported
Comp Number: 3881
Number: Not reported
Board Of Equalization: Not reported
Referral Date: Not reported
Action Date: Not reported
Created Date: Not reported
Owner Tank Id: Not reported
SWRCB Tank Id: Not reported
Tank Status: Not reported
Capacity: Not reported
Active Date: Not reported
Tank Use: Not reported
STG: Not reported
Content: Not reported
Number Of Tanks: 0

Map ID
Direction
Distance
Elevation

MAP FINDINGS

Site

Database(s)

EDR ID Number
EPA ID Number

HOLLYWOOD CENTER STUDIOS (Continued)

1000597324

HIST UST:

Name: HOLLYWOOD DISTRICT COMMERCIAL
Address: 6650 ROMAINE ST
City,State,Zip: LOS ANGELES, CA 90038
File Number: 00027646
URL: <http://geotracker.waterboards.ca.gov/ustpdfs/pdf/00027646.pdf>
Region: STATE
Facility ID: 00000064893
Facility Type: Other
Other Type: WATER/ELECTRIC UTILI
Contact Name: CHARLES BERNARD
Telephone: 2134814205
Owner Name: DEPARTMENT OF WATER AND POWER
Owner Address: 111 N. HOPE STREET
Owner City,St,Zip: LOS ANGELES, CA 90012
Total Tanks: 0003

Tank Num: 001
Container Num: 0218/GASOL
Year Installed: 1949
Tank Capacity: 00006500
Tank Used for: PRODUCT
Type of Fuel: UNLEADED
Container Construction Thickness: Not reported
Leak Detection: Not reported

Tank Num: 002
Container Num: 0219/SUMP
Year Installed: 1960
Tank Capacity: 00000000
Tank Used for: PRODUCT
Type of Fuel: Not reported
Container Construction Thickness: 8
Leak Detection: None

Tank Num: 003
Container Num: 0220/USED
Year Installed: 1959
Tank Capacity: 00000000
Tank Used for: WASTE
Type of Fuel: Not reported
Container Construction Thickness: Not reported
Leak Detection: None

[Click here for Geo Tracker PDF:](#)

CA FID UST:

Facility ID: 19002489
Regulated By: UTNKI
Regulated ID: Not reported
Cortese Code: Not reported
SIC Code: Not reported
Facility Phone: 2134817962
Mail To: Not reported
Mailing Address: 111 N HOPE STREET-ROOM
Mailing Address 2: Not reported

Map ID
Direction
Distance
Elevation

MAP FINDINGS

Site

Database(s)

EDR ID Number
EPA ID Number

HOLLYWOOD CENTER STUDIOS (Continued)

1000597324

Mailing City,St,Zip: LOS ANGELES 900380000
Contact: Not reported
Contact Phone: Not reported
DUNs Number: Not reported
NPDES Number: Not reported
EPA ID: Not reported
Comments: Not reported
Status: Inactive

FINDS:

Registry ID: 110002864963

Click Here:

Environmental Interest/Information System:

RCRAInfo is a national information system that supports the Resource Conservation and Recovery Act (RCRA) program through the tracking of events and activities related to facilities that generate, transport, and treat, store, or dispose of hazardous waste. RCRAInfo allows RCRA program staff to track the notification, permit, compliance, and corrective action activities required under RCRA.

Click this hyperlink while viewing on your computer to access additional FINDS: detail in the EDR Site Report.

ECHO:

Envid: 1000597324
Registry ID: 110002864963
DFR URL: <http://echo.epa.gov/detailed-facility-report?fid=110002864963>
Name: HOLLYWOOD CENTER STUDIOS
Address: 6650 ROMAINE ST
City,State,Zip: HOLLYWOOD, CA 90038

Envid: 1000597324
Registry ID: Not reported
DFR URL: <http://echo.epa.gov/detailed-facility-report?fid=CAP000171538>
Name: HOLLYWOOD CENTER STUDIOS
Address: 6650 ROMAINE ST
City,State,Zip: HOLLYWOOD, CA 90038

CORTESE:

Name: HOLLYWOOD UNDERGROUND TRANSMI.
Address: 6650 ROMAINE ST
City,State,Zip: HOLLYWOOD, CA 90038
Region: CORTESE
Envirostor Id: Not reported
Global ID: T0603700934
Site/Facility Type: LUST CLEANUP SITE
Cleanup Status: COMPLETED - CASE CLOSED
Status Date: Not reported
Site Code: Not reported
Latitude: Not reported
Longitude: Not reported
Owner: Not reported
Enf Type: Not reported
Swat R: Not reported
Flag: active

Map ID
Direction
Distance
Elevation

MAP FINDINGS

Site

Database(s)

EDR ID Number
EPA ID Number

HOLLYWOOD CENTER STUDIOS (Continued)

1000597324

Order No: Not reported
Waste Discharge System No: Not reported
Effective Date: Not reported
Region 2: Not reported
WID Id: Not reported
Solid Waste Id No: Not reported
Waste Management Uit Name: Not reported
File Name: Active Open

HAZNET:

Name: IT'S A LAUGH PRODUCTIONS, LIV AND MADDIE SEASON 3
Address: 6650 ROMAINE ST
Address 2: Not reported
City,State,Zip: LOS ANGELES, CA 90038
Contact: RICK WEBB
Telephone: 7143513866
Mailing Name: Not reported
Mailing Address: 1040 N LAS PALMAS AVE BLDG 33

Year: 2016
Gepaid: CAC002840533
TSD EPA ID: UTD991301748
CA Waste Code: 291 - Latex waste
Disposal Method: H132 - Landfill Or Surface Impoundment That Will Be Closed As Landfill(To Include On-Site Treatment And/Or Stabilization)
Tons: 0.2

Year: 2015
Gepaid: CAC002840533
TSD EPA ID: CAD044429835
CA Waste Code: 291 - Latex waste
Disposal Method: H141 - Storage, Bulking, And/Or Transfer Off Site--No Treatment/Reovery (H010-H129) Or (H131-H135)
Tons: 0.225

Additional Info:

Year: 2015
Gen EPA ID: CAC002840533

Shipment Date: 20151216
Creation Date: 3/22/2016 22:15:24
Receipt Date: 20151216
Manifest ID: 007538440FLE
Trans EPA ID: MAD039322250
Trans Name: CLEAN HARBORS ENVIRONMENTAL SERVICE INC
Trans 2 EPA ID: Not reported
Trans 2 Name: Not reported
TSD EPA ID: CAD044429835
Trans Name: CLEAN HARBORS WILMINGTON LLC
TSD Alt EPA ID: Not reported
TSD Alt Name: Not reported
Waste Code Description: 291 - Latex waste
RCRA Code: Not reported
Meth Code: H141 - Storage, Bulking, And/Or Transfer Off Site--No Treatment/Reovery (H010-H129) Or (H131-H135)

Map ID
Direction
Distance
Elevation

MAP FINDINGS

Site

Database(s)

EDR ID Number
EPA ID Number

HOLLYWOOD CENTER STUDIOS (Continued)

1000597324

Quantity Tons: 0.225
Waste Quantity: 450
Quantity Unit: P
Additional Code 1: Not reported
Additional Code 2: Not reported
Additional Code 3: Not reported
Additional Code 4: Not reported
Additional Code 5: Not reported

Additional Info:

Year: 2016
Gen EPA ID: CAC002840533

Shipment Date: 20151216
Creation Date: 3/22/2016 22:15:24
Receipt Date: 20151216
Manifest ID: 007538440FLE
Trans EPA ID: MAD039322250
Trans Name: CLEAN HARBORS ENVIRONMENTAL SERVICE INC
Trans 2 EPA ID: Not reported
Trans 2 Name: Not reported
TSDf EPA ID: CAD044429835
Trans Name: CLEAN HARBORS WILMINGTON LLC
TSDf Alt EPA ID: Not reported
TSDf Alt Name: Not reported
Waste Code Description: 291 - Latex waste
RCRA Code: Not reported
Meth Code: H141 - Storage, Bulking, And/Or Transfer Off Site--No Treatment/Reovery (H010-H129) Or (H131-H135)

Quantity Tons: 0.225
Waste Quantity: 450
Quantity Unit: P
Additional Code 1: Not reported
Additional Code 2: Not reported
Additional Code 3: Not reported
Additional Code 4: Not reported
Additional Code 5: Not reported

HWTS:

Name: IT'S A LAUGH PRODUCTIONS, LIV AND MADDIE SEASON 3
Address: 6650 ROMAINE ST
Address 2: 3RD FLOOR
City,State,Zip: LOS ANGELES, CA 90038
EPA ID: CAC002840533
Inactive Date: 03/10/2016
Create Date: 12/08/2015
Last Act Date: 03/10/2016
Mailing Name: Not reported
Mailing Address: 1040 N LAS PALMAS AVE BLDG 33
Mailing Address 2: Not reported
Mailing City,State,Zip: LOS ANGELES, CA 900382409
Owner Name: DISNEY CHANNEL
Owner Address: 3800 W. ALAMEDA AVE.
Owner Address 2: Not reported
Owner City,State,Zip: BURBANK, CA 91505
Contact Name: RICK WEBB

Map ID
 Direction
 Distance
 Elevation

MAP FINDINGS

Site

Database(s)

EDR ID Number
 EPA ID Number

HOLLYWOOD CENTER STUDIOS (Continued)

1000597324

Contact Address: 6650 ROMAINE ST
 Contact Address 2: Not reported
 City,State,Zip: LOS ANGELES, CA 900382517

NAICS:
 EPA ID: CAC002840533
 Create Date: 2015-12-08 13:33:34
 NAICS Code: 32551
 NAICS Description: Paint and Coating Manufacturing
 Issued EPA ID Date: 2015-12-08 13:33:34
 Inactive Date: 2016-03-10 03:00:39
 Facility Name: IT'S A LAUGH PRODUCTIONS, LIV AND MADDIE SEASON 3
 Facility Address: 6650 ROMAINE ST
 Facility Address 2: 3RD FLOOR
 Facility City: LOS ANGELES
 Facility County: 19
 Facility State: CA
 Facility Zip: 90038

233
WSW
1/4-1/2
0.485 mi.
2559 ft.

KODAK HOLLYWOOD CAMPUS
6700 SANTA MONICA BOULEVARD & 1017 NORTH LAS PALMAS
LOS ANGELES, CA 90038

ENVIROSTOR **S109348450**
LUST **N/A**
VCP
DEED
Cortese
CERS

Relative:
Lower
Actual:
299 ft.

ENVIROSTOR:
 Name: KODAK HOLLYWOOD CAMPUS
 Address: 6700 SANTA MONICA BOULEVARD & 1017 NORTH LAS PALMAS
 City,State,Zip: LOS ANGELES, CA 90038
 Facility ID: 60002229
 Status: Certified O&M - Land Use Restrictions Only
 Status Date: 04/14/2017
 Site Code: 301718
 Site Type: Voluntary Cleanup
 Site Type Detailed: Voluntary Cleanup
 Acres: 4.25
 NPL: NO
 Regulatory Agencies: SMBRP
 Lead Agency: SMBRP
 Program Manager: Laura Radke
 Supervisor: Juli Propes
 Division Branch: Cleanup Chatsworth
 Assembly: , 50
 Senate: , 26
 Special Program: Voluntary Cleanup Program
 Restricted Use: YES
 Site Mgmt Req: NONE SPECIFIED
 Funding: Responsible Party
 Latitude: 34.09
 Longitude: -118.3363
 APN: NONE SPECIFIED
 Past Use: NONE SPECIFIED
 Potential COC: NONE SPECIFIED
 Confirmed COC: NONE SPECIFIED
 Potential Description: NONE SPECIFIED
 Alias Name: 301718

Map ID
Direction
Distance
Elevation

MAP FINDINGS

Site

Database(s)

EDR ID Number
EPA ID Number

KODAK HOLLYWOOD CAMPUS (Continued)

S109348450

Alias Type: Project Code (Site Code)
Alias Name: 60002229
Alias Type: Envirostor ID Number

Completed Info:

Completed Area Name: PROJECT WIDE
Completed Sub Area Name: Not reported
Completed Document Type: Site Characterization Report
Completed Date: 09/08/2016
Comments: LUC is required.

Completed Area Name: PROJECT WIDE
Completed Sub Area Name: Not reported
Completed Document Type: Land Use Restriction Monitoring Report
Completed Date: 11/14/2018
Comments: Not reported

Completed Area Name: PROJECT WIDE
Completed Sub Area Name: Not reported
Completed Document Type: Land Use Restriction Monitoring Report
Completed Date: 07/26/2019
Comments: Not reported

Completed Area Name: PROJECT WIDE
Completed Sub Area Name: Not reported
Completed Document Type: Land Use Restriction
Completed Date: 02/09/2017
Comments: Not reported

Completed Area Name: PROJECT WIDE
Completed Sub Area Name: Not reported
Completed Document Type: Voluntary Cleanup Agreement
Completed Date: 09/21/2015
Comments: VCA fully executed

Completed Area Name: PROJECT WIDE
Completed Sub Area Name: Not reported
Completed Document Type: Certification
Completed Date: 03/15/2017
Comments: Not reported

Completed Area Name: PROJECT WIDE
Completed Sub Area Name: Not reported
Completed Document Type: Correspondence
Completed Date: 10/11/2018
Comments: Certified mail October 12, 2018

Completed Area Name: PROJECT WIDE
Completed Sub Area Name: Not reported
Completed Document Type: Annual Oversight Cost Estimate
Completed Date: 09/24/2019
Comments: Not reported

Completed Area Name: PROJECT WIDE
Completed Sub Area Name: Not reported
Completed Document Type: Annual Oversight Cost Estimate
Completed Date: 01/23/2019
Comments: COMPLETE

Map ID
Direction
Distance
Elevation

MAP FINDINGS

Site

Database(s)

EDR ID Number
EPA ID Number

KODAK HOLLYWOOD CAMPUS (Continued)

S109348450

Future Area Name: PROJECT WIDE
Future Sub Area Name: Not reported
Future Document Type: 5 Year Review Reports
Future Due Date: 2022
Schedule Area Name: Not reported
Schedule Sub Area Name: Not reported
Schedule Document Type: Not reported
Schedule Due Date: Not reported
Schedule Revised Date: Not reported

LUST:

Name: EASTMAN KODAK COMPANY
Address: 6700 SANTA MONICA BLVD
City,State,Zip: HOLLYWOOD, CA 90038
Lead Agency: LOS ANGELES RWQCB (REGION 4)
Case Type: LUST Cleanup Site
Geo Track: http://geotracker.waterboards.ca.gov/profile_report.asp?global_id=T0603700912
Global Id: T0603700912
Latitude: 34.0907714
Longitude: -118.3355612
Status: Completed - Case Closed
Status Date: 10/20/1997
Case Worker: JH
RB Case Number: 900380016
Local Agency: LOS ANGELES, CITY OF
File Location: Not reported
Local Case Number: Not reported
Potential Media Affect: Aquifer used for drinking water supply
Potential Contaminants of Concern: Gasoline
Site History: Not reported

LUST:

Global Id: T0603700912
Contact Type: Local Agency Caseworker
Contact Name: ELOY LUNA
Organization Name: LOS ANGELES, CITY OF
Address: 200 North Main Street, Suite 1780
City: LOS ANGELES
Email: eloy.luna@lacity.org
Phone Number: Not reported

Global Id: T0603700912
Contact Type: Regional Board Caseworker
Contact Name: JAY HUANG
Organization Name: LOS ANGELES RWQCB (REGION 4)
Address: 320 WEST 4TH STREET, SUITE 200
City: LOS ANGELES
Email: jhuang@waterboards.ca.gov
Phone Number: 2135766711

LUST:

Global Id: T0603700912
Action Type: ENFORCEMENT
Date: 11/13/2008
Action: Staff Letter

Global Id: T0603700912

Map ID
Direction
Distance
Elevation

MAP FINDINGS

Site

Database(s)

EDR ID Number
EPA ID Number

KODAK HOLLYWOOD CAMPUS (Continued)

S109348450

Action Type: Other
Date: 04/11/1985
Action: Leak Reported

LUST:

Global Id: T0603700912
Status: Open - Case Begin Date
Status Date: 04/11/1985

Global Id: T0603700912
Status: Open - Site Assessment
Status Date: 07/14/1988

Global Id: T0603700912
Status: Open - Verification Monitoring
Status Date: 01/10/1996

Global Id: T0603700912
Status: Completed - Case Closed
Status Date: 10/20/1997

Name: KODAK FACILITY FORMER
Address: 6700 SANTA MONICA BLVD
City,State,Zip: HOLLYWOOD, CA 90038
Lead Agency: DEPARTMENT OF TOXIC SUBSTANCES CONTROL
Case Type: LUST Cleanup Site
Geo Track: http://geotracker.waterboards.ca.gov/profile_report.asp?global_id=T10000007706
Global Id: T10000007706
Latitude: 34.09038
Longitude: -118.33673
Status: Open - Site Assessment
Status Date: 01/06/2016
Case Worker: Not reported
RB Case Number: Not reported
Local Agency: Not reported
File Location: Not reported
Local Case Number: 900380016A
Potential Media Affect: Not reported
Potential Contaminants of Concern: Not reported
Site History: Not reported

LUST:

Global Id: T10000007706
Contact Type: Regional Board Caseworker
Contact Name: JAMES RYAN
Organization Name: LOS ANGELES RWQCB (REGION 4)
Address: West 4th Street, Suite 200
City: LOS ANGELES
Email: jamesw.ryan@waterboards.ca.gov
Phone Number: 2135766711

LUST:

Global Id: T10000007706
Action Type: ENFORCEMENT
Date: 02/18/2016
Action: Staff Letter

Map ID
Direction
Distance
Elevation

MAP FINDINGS

Site

Database(s)

EDR ID Number
EPA ID Number

KODAK HOLLYWOOD CAMPUS (Continued)

S109348450

Global Id: T10000007706
Action Type: ENFORCEMENT
Date: 01/06/2016
Action: Staff Letter

Global Id: T10000007706
Action Type: Other
Date: 09/19/2015
Action: Leak Began

Global Id: T10000007706
Action Type: RESPONSE
Date: 03/21/2016
Action: Other Report / Document

Global Id: T10000007706
Action Type: ENFORCEMENT
Date: 09/19/2015
Action: Referral to Regional Board

Global Id: T10000007706
Action Type: ENFORCEMENT
Date: 08/02/2016
Action: Referral to Other State Agency

Global Id: T10000007706
Action Type: Other
Date: 09/19/2015
Action: Leak Discovery

Global Id: T10000007706
Action Type: Other
Date: 09/19/2015
Action: Leak Reported

LUST:

Global Id: T10000007706
Status: Open - Case Begin Date
Status Date: 09/19/2015

Global Id: T10000007706
Status: Open - Inactive
Status Date: 09/19/2015

Global Id: T10000007706
Status: Open - Site Assessment
Status Date: 01/06/2016

VCP:

Name: KODAK HOLLYWOOD CAMPUS
Address: 6700 SANTA MONICA BOULEVARD & 1017 NORTH LAS PALMAS
City,State,Zip: LOS ANGELES, CA 90038
Facility ID: 60002229
Site Type: Voluntary Cleanup
Site Type Detail: Voluntary Cleanup

Map ID
Direction
Distance
Elevation

MAP FINDINGS

Site

Database(s)

EDR ID Number
EPA ID Number

KODAK HOLLYWOOD CAMPUS (Continued)

S109348450

Site Mgmt. Req.: NONE SPECIFIED
Acres: 4.25
National Priorities List: NO
Cleanup Oversight Agencies: SMBRP
Lead Agency: SMBRP
Lead Agency Description: DTSC - Site Cleanup Program
Project Manager: Laura Radke
Supervisor: Juli Propes
Division Branch: Cleanup Chatsworth
Site Code: 301718
Assembly: , 50
Senate: , 26
Special Programs Code: Voluntary Cleanup Program
Status: Certified O&M - Land Use Restrictions Only
Status Date: 04/14/2017
Restricted Use: YES
Funding: Responsible Party
Lat/Long: 34.09 / -118.3363
APN: NONE SPECIFIED
Past Use: NONE SPECIFIED
Potential COC: NONE SPECIFIED
Confirmed COC: NONE SPECIFIED
Potential Description: NONE SPECIFIED
Alias Name: 301718
Alias Type: Project Code (Site Code)
Alias Name: 60002229
Alias Type: Envirostor ID Number

Completed Info:

Completed Area Name: PROJECT WIDE
Completed Sub Area Name: Not reported
Completed Document Type: Site Characterization Report
Completed Date: 09/08/2016
Comments: LUC is required.

Completed Area Name: PROJECT WIDE
Completed Sub Area Name: Not reported
Completed Document Type: Land Use Restriction Monitoring Report
Completed Date: 11/14/2018
Comments: Not reported

Completed Area Name: PROJECT WIDE
Completed Sub Area Name: Not reported
Completed Document Type: Land Use Restriction Monitoring Report
Completed Date: 07/26/2019
Comments: Not reported

Completed Area Name: PROJECT WIDE
Completed Sub Area Name: Not reported
Completed Document Type: Land Use Restriction
Completed Date: 02/09/2017
Comments: Not reported

Completed Area Name: PROJECT WIDE
Completed Sub Area Name: Not reported
Completed Document Type: Voluntary Cleanup Agreement
Completed Date: 09/21/2015
Comments: VCA fully executed

Map ID
Direction
Distance
Elevation

MAP FINDINGS

Site

Database(s)

EDR ID Number
EPA ID Number

KODAK HOLLYWOOD CAMPUS (Continued)

S109348450

Completed Area Name: PROJECT WIDE
Completed Sub Area Name: Not reported
Completed Document Type: Certification
Completed Date: 03/15/2017
Comments: Not reported

Completed Area Name: PROJECT WIDE
Completed Sub Area Name: Not reported
Completed Document Type: Correspondence
Completed Date: 10/11/2018
Comments: Certified mail October 12, 2018

Completed Area Name: PROJECT WIDE
Completed Sub Area Name: Not reported
Completed Document Type: Annual Oversight Cost Estimate
Completed Date: 09/24/2019
Comments: Not reported

Completed Area Name: PROJECT WIDE
Completed Sub Area Name: Not reported
Completed Document Type: Annual Oversight Cost Estimate
Completed Date: 01/23/2019
Comments: COMPLETE

Future Area Name: PROJECT WIDE
Future Sub Area Name: Not reported
Future Document Type: 5 Year Review Reports
Future Due Date: 2022
Schedule Area Name: Not reported
Schedule Sub Area Name: Not reported
Schedule Document Type: Not reported
Schedule Due Date: Not reported
Schedule Revised Date: Not reported

DEED:

Name: KODAK HOLLYWOOD CAMPUS
Address: 6700 SANTA MONICA BOULEVARD & 1017 NORTH LAS PALMAS
City,State,Zip: LOS ANGELES, CA 90038
Envirostor ID: 60002229
Area: PROJECT WIDE
Sub Area: Not reported
Site Type: VOLUNTARY CLEANUP
Status: CERTIFIED O&M - LAND USE RESTRICTIONS ONLY
Agency: Not reported
Covenant Uploaded: Not reported
Deed Date(s): Not reported
File Name: Envirostor Land Use Restrictions

CORTESE:

Name: EASTMAN KODAK COMPANY
Address: 6700 SANTA MONICA BLVD
City,State,Zip: HOLLYWOOD, CA 90038
Region: CORTESE
Envirostor Id: Not reported
Global ID: T0603700912
Site/Facility Type: LUST CLEANUP SITE

Map ID
Direction
Distance
Elevation

MAP FINDINGS

Site

Database(s)

EDR ID Number
EPA ID Number

KODAK HOLLYWOOD CAMPUS (Continued)

S109348450

Cleanup Status: COMPLETED - CASE CLOSED
Status Date: Not reported
Site Code: Not reported
Latitude: Not reported
Longitude: Not reported
Owner: Not reported
Enf Type: Not reported
Swat R: Not reported
Flag: active
Order No: Not reported
Waste Discharge System No: Not reported
Effective Date: Not reported
Region 2: Not reported
WID Id: Not reported
Solid Waste Id No: Not reported
Waste Management Uit Name: Not reported
File Name: Active Open

Name: KODAK FACILITY FORMER
Address: 6700 SANTA MONICA BLVD
City,State,Zip: HOLLYWOOD, CA 90038
Region: CORTESE
Envirostor Id: Not reported
Global ID: T1000007706
Site/Facility Type: LUST CLEANUP SITE
Cleanup Status: OPEN - SITE ASSESSMENT
Status Date: Not reported
Site Code: Not reported
Latitude: Not reported
Longitude: Not reported
Owner: Not reported
Enf Type: Not reported
Swat R: Not reported
Flag: active
Order No: Not reported
Waste Discharge System No: Not reported
Effective Date: Not reported
Region 2: Not reported
WID Id: Not reported
Solid Waste Id No: Not reported
Waste Management Uit Name: Not reported
File Name: Active Open

CERS:

Name: EASTMAN KODAK COMPANY
Address: 6700 SANTA MONICA BLVD
City,State,Zip: HOLLYWOOD, CA 90038
Site ID: 256313
CERS ID: T0603700912
CERS Description: Leaking Underground Storage Tank Cleanup Site

Affiliation:

Affiliation Type Desc: Local Agency Caseworker
Entity Name: ELOY LUNA - LOS ANGELES, CITY OF
Entity Title: Not reported
Affiliation Address: 200 North Main Street, Suite 1780
Affiliation City: LOS ANGELES

Map ID
Direction
Distance
Elevation

MAP FINDINGS

Site

Database(s)

EDR ID Number
EPA ID Number

KODAK HOLLYWOOD CAMPUS (Continued)

S109348450

Affiliation State: CA
Affiliation Country: Not reported
Affiliation Zip: Not reported
Affiliation Phone: Not reported

Affiliation Type Desc: Regional Board Caseworker
Entity Name: JAY HUANG - LOS ANGELES RWQCB (REGION 4)
Entity Title: Not reported
Affiliation Address: 320 WEST 4TH STREET, SUITE 200
Affiliation City: LOS ANGELES
Affiliation State: CA
Affiliation Country: Not reported
Affiliation Zip: Not reported
Affiliation Phone: 2135766711

Name: KODAK FACILITY FORMER
Address: 6700 SANTA MONICA BLVD
City,State,Zip: HOLLYWOOD, CA 90038
Site ID: 358292
CERS ID: T1000007706
CERS Description: Leaking Underground Storage Tank Cleanup Site

Affiliation:
Affiliation Type Desc: Regional Board Caseworker
Entity Name: JAMES RYAN - LOS ANGELES RWQCB (REGION 4)
Entity Title: Not reported
Affiliation Address: West 4th Street, Suite 200
Affiliation City: LOS ANGELES
Affiliation State: CA
Affiliation Country: Not reported
Affiliation Zip: Not reported
Affiliation Phone: 2135766711

234
East
1/4-1/2
0.492 mi.
2599 ft.

SANTA MONICA/VINE PRIMARY SITE NO. 1
GORDON ST/LEXINGTON AVE/TAMARIND AVE
LOS ANGELES, CA 90038

ENVIROSTOR S107737282
SCH N/A

Relative:
Higher
Actual:
324 ft.

ENVIROSTOR:
Name: SANTA MONICA/VINE PRIMARY SITE NO. 1
Address: GORDON ST/LEXINGTON AVE/TAMARIND AVE
City,State,Zip: LOS ANGELES, CA 90038
Facility ID: 19880063
Status: Inactive - Withdrawn
Status Date: 08/20/2002
Site Code: 304121
Site Type: School Investigation
Site Type Detailed: School
Acres: 1.5
NPL: NO
Regulatory Agencies: SMBRP
Lead Agency: SMBRP
Program Manager: Not reported
Supervisor: Mark Malinowski
Division Branch: Southern California Schools & Brownfields Outreach

Map ID
Direction
Distance
Elevation

MAP FINDINGS

Site

Database(s)

EDR ID Number
EPA ID Number

SANTA MONICA/VINE PRIMARY SITE NO. 1 (Continued)

S107737282

Assembly: 50
Senate: 24
Special Program: Not reported
Restricted Use: NO
Site Mgmt Req: NONE SPECIFIED
Funding: School District
Latitude: 34.09251
Longitude: -118.3192
APN: NONE SPECIFIED
Past Use: RESIDENTIAL AREA
Potential COC: NONE SPECIFIED
Confirmed COC: NONE SPECIFIED
Potential Description: NONE SPECIFIED
Alias Name: LAUSD-SANTA MONICA/VINE PRIMARY #1/CDE
Alias Type: Alternate Name
Alias Name: LAUSD-SANTA MONICA/VINE PRIMARY #1/VCA
Alias Type: Alternate Name
Alias Name: LOS ANGELES UNIFIED SCHOOL DISTRICT
Alias Type: Alternate Name
Alias Name: SANTA MONICA/VINE PRIMARY SITE #1
Alias Type: Alternate Name
Alias Name: 304057
Alias Type: Project Code (Site Code)
Alias Name: 304121
Alias Type: Project Code (Site Code)
Alias Name: 19880063
Alias Type: Envirostor ID Number

Completed Info:

Completed Area Name: PROJECT WIDE
Completed Sub Area Name: Not reported
Completed Document Type: Phase 1
Completed Date: 02/11/2000
Comments: Not reported

Completed Area Name: PROJECT WIDE
Completed Sub Area Name: Not reported
Completed Document Type: Cost Recovery Closeout Memo
Completed Date: 08/20/2002
Comments: Not reported

Completed Area Name: PROJECT WIDE
Completed Sub Area Name: Not reported
Completed Document Type: Environmental Oversight Agreement
Completed Date: 02/10/2000
Comments: Not reported

Future Area Name: Not reported
Future Sub Area Name: Not reported
Future Document Type: Not reported
Future Due Date: Not reported
Schedule Area Name: Not reported
Schedule Sub Area Name: Not reported
Schedule Document Type: Not reported
Schedule Due Date: Not reported
Schedule Revised Date: Not reported

Map ID
Direction
Distance
Elevation

MAP FINDINGS

Site

Database(s)

EDR ID Number
EPA ID Number

SANTA MONICA/VINE PRIMARY SITE NO. 1 (Continued)

S107737282

SCH:

Name: SANTA MONICA/VINE PRIMARY SITE NO. 1
Address: GORDON ST/LEXINGTON AVE/TAMARIND AVE
City,State,Zip: LOS ANGELES, CA 90038
Facility ID: 19880063
Site Type: School Investigation
Site Type Detail: School
Site Mgmt. Req.: NONE SPECIFIED
Acres: 1.5
National Priorities List: NO
Cleanup Oversight Agencies: SMBRP
Lead Agency: SMBRP
Lead Agency Description: DTSC - Site Cleanup Program
Project Manager: Not reported
Supervisor: Mark Malinowski
Division Branch: Southern California Schools & Brownfields Outreach
Site Code: 304121
Assembly: 50
Senate: 24
Special Program Status: Not reported
Status: Inactive - Withdrawn
Status Date: 08/20/2002
Restricted Use: NO
Funding: School District
Latitude: 34.09251
Longitude: -118.3192
APN: NONE SPECIFIED
Past Use: RESIDENTIAL AREA
Potential COC: NONE SPECIFIED
Confirmed COC: NONE SPECIFIED
Potential Description: NONE SPECIFIED
Alias Name: LAUSD-SANTA MONICA/VINE PRIMARY #1/CDE
Alias Type: Alternate Name
Alias Name: LAUSD-SANTA MONICA/VINE PRIMARY #1/VCA
Alias Type: Alternate Name
Alias Name: LOS ANGELES UNIFIED SCHOOL DISTRICT
Alias Type: Alternate Name
Alias Name: SANTA MONICA/VINE PRIMARY SITE #1
Alias Type: Alternate Name
Alias Name: 304057
Alias Type: Project Code (Site Code)
Alias Name: 304121
Alias Type: Project Code (Site Code)
Alias Name: 19880063
Alias Type: Envirostor ID Number

Completed Info:

Completed Area Name: PROJECT WIDE
Completed Sub Area Name: Not reported
Completed Document Type: Phase 1
Completed Date: 02/11/2000
Comments: Not reported

Completed Area Name: PROJECT WIDE
Completed Sub Area Name: Not reported
Completed Document Type: Cost Recovery Closeout Memo

Map ID
Direction
Distance
Elevation

MAP FINDINGS

Site

Database(s)

EDR ID Number
EPA ID Number

SANTA MONICA/VINE PRIMARY SITE NO. 1 (Continued)

S107737282

Completed Date: 08/20/2002
Comments: Not reported

Completed Area Name: PROJECT WIDE
Completed Sub Area Name: Not reported
Completed Document Type: Environmental Oversight Agreement
Completed Date: 02/10/2000
Comments: Not reported

Future Area Name: Not reported
Future Sub Area Name: Not reported
Future Document Type: Not reported
Future Due Date: Not reported
Schedule Area Name: Not reported
Schedule Sub Area Name: Not reported
Schedule Document Type: Not reported
Schedule Due Date: Not reported
Schedule Revised Date: Not reported

235
SSW
1/4-1/2
0.498 mi.
2629 ft.

**845 SEWARD STREET LLC.
843-845 SEWARD STREET
LOS ANGELES, CA 90038**

**CPS-SLIC S117624749
CERS N/A**

**Relative:
Lower
Actual:
281 ft.**

CPS-SLIC:
Name: 845 SEWARD STREET LLC.
Address: 843-845 SEWARD STREET
City,State,Zip: LOS ANGELES, CA 90038
Region: STATE
Facility Status: Completed - Case Closed
Status Date: 08/18/2016
Global Id: T10000006522
Lead Agency: LOS ANGELES RWQCB (REGION 4)
Lead Agency Case Number: Not reported
Latitude: 34.0865963
Longitude: -118.3331743
Case Type: Cleanup Program Site
Case Worker: MN
Local Agency: Not reported
RB Case Number: 1320
File Location: Not reported
Potential Media Affected: Not reported
Potential Contaminants of Concern: Not reported
Site History: Not reported

Click here to access the California GeoTracker records for this facility:

CERS:
Name: 845 SEWARD STREET LLC.
Address: 843-845 SEWARD STREET
City,State,Zip: LOS ANGELES, CA 90038
Site ID: 275149
CERS ID: T10000006522
CERS Description: Cleanup Program Site

Affiliation:
Affiliation Type Desc: Regional Board Caseworker

Map ID
Direction
Distance
Elevation

MAP FINDINGS

Site

Database(s)

EDR ID Number
EPA ID Number

845 SEWARD STREET LLC. (Continued)

S117624749

Entity Name: MAJD NIMA - LOS ANGELES RWQCB (REGION 4)
Entity Title: Not reported
Affiliation Address: 320 W. 4th St Suite 200
Affiliation City: LOS ANGELES
Affiliation State: CA
Affiliation Country: Not reported
Affiliation Zip: Not reported
Affiliation Phone: 2135766707

236
ESE
1/2-1
0.504 mi.
2662 ft.

SANTA MONICA NEW PRIMARY CENTER
SANTA MONICA BLVD/GORDON ST/LEXINGTON AVE
LOS ANGELES, CA 90038

ENVIROSTOR SCH S105628638
N/A

Relative:
Higher
Actual:
319 ft.

ENVIROSTOR:
Name: SANTA MONICA NEW PRIMARY CENTER
Address: SANTA MONICA BLVD/GORDON ST/LEXINGTON AVE
City,State,Zip: LOS ANGELES, CA 90038
Facility ID: 19880035
Status: No Further Action
Status Date: 04/15/2004
Site Code: 304317
Site Type: School Investigation
Site Type Detailed: School
Acres: 1.83
NPL: NO
Regulatory Agencies: SMBRP
Lead Agency: SMBRP
Program Manager: Not reported
Supervisor: Yolanda Garza
Division Branch: Southern California Schools & Brownfields Outreach
Assembly: 53
Senate: 30
Special Program: Not reported
Restricted Use: NO
Site Mgmt Req: NONE SPECIFIED
Funding: School District
Latitude: 34.05227
Longitude: -118.2527
APN: NONE SPECIFIED
Past Use: RESIDENTIAL AREA
Potential COC: Lead Formaldehyde
Confirmed COC: 30295-NO 30013-NO
Potential Description: SOIL
Alias Name: LAUSD-SANTA MONICA NEW PC
Alias Type: Alternate Name
Alias Name: LOS ANGELES UNIFIED SCHOOL DISTRICT
Alias Type: Alternate Name
Alias Name: SANTA MONICA NEW PRIMARY CENTER
Alias Type: Alternate Name
Alias Name: 304317
Alias Type: Project Code (Site Code)
Alias Name: 19880035
Alias Type: Envirostor ID Number

Completed Info:

Map ID
Direction
Distance
Elevation

MAP FINDINGS

Site

Database(s)

EDR ID Number
EPA ID Number

SANTA MONICA NEW PRIMARY CENTER (Continued)

S105628638

Completed Area Name: PROJECT WIDE
Completed Sub Area Name: Not reported
Completed Document Type: Preliminary Endangerment Assessment Report
Completed Date: 03/29/2002
Comments: Not reported

Completed Area Name: PROJECT WIDE
Completed Sub Area Name: Not reported
Completed Document Type: Phase 1
Completed Date: 07/11/2001
Comments: Not reported

Completed Area Name: PROJECT WIDE
Completed Sub Area Name: Not reported
Completed Document Type: Supplemental Site Investigation Report
Completed Date: 01/13/2004
Comments: Not reported

Completed Area Name: PROJECT WIDE
Completed Sub Area Name: Not reported
Completed Document Type: Environmental Oversight Agreement
Completed Date: 02/10/2000
Comments: Not reported

Completed Area Name: PROJECT WIDE
Completed Sub Area Name: Not reported
Completed Document Type: Cost Recovery Closeout Memo
Completed Date: 04/15/2004
Comments: Not reported

Completed Area Name: PROJECT WIDE
Completed Sub Area Name: Not reported
Completed Document Type: Letter - Demand
Completed Date: 03/23/2012
Comments: 2nd Collection Letter sent for Inv. 03SM1854.

Completed Area Name: PROJECT WIDE
Completed Sub Area Name: Not reported
Completed Document Type: Letter - Demand
Completed Date: 02/16/2012
Comments: First Collection Letter 03SM1854

Future Area Name: Not reported
Future Sub Area Name: Not reported
Future Document Type: Not reported
Future Due Date: Not reported
Schedule Area Name: Not reported
Schedule Sub Area Name: Not reported
Schedule Document Type: Not reported
Schedule Due Date: Not reported
Schedule Revised Date: Not reported

SCH:

Name: SANTA MONICA NEW PRIMARY CENTER
Address: SANTA MONICA BLVD/GORDON ST/LEXINGTON AVE
City,State,Zip: LOS ANGELES, CA 90038

Map ID
Direction
Distance
Elevation

MAP FINDINGS

Site

Database(s)

EDR ID Number
EPA ID Number

SANTA MONICA NEW PRIMARY CENTER (Continued)

S105628638

Facility ID: 19880035
Site Type: School Investigation
Site Type Detail: School
Site Mgmt. Req.: NONE SPECIFIED
Acres: 1.83
National Priorities List: NO
Cleanup Oversight Agencies: SMBRP
Lead Agency: SMBRP
Lead Agency Description: DTSC - Site Cleanup Program
Project Manager: Not reported
Supervisor: Yolanda Garza
Division Branch: Southern California Schools & Brownfields Outreach
Site Code: 304317
Assembly: 53
Senate: 30
Special Program Status: Not reported
Status: No Further Action
Status Date: 04/15/2004
Restricted Use: NO
Funding: School District
Latitude: 34.05227
Longitude: -118.2527
APN: NONE SPECIFIED
Past Use: RESIDENTIAL AREA
Potential COC: Lead, Formaldehyde
Confirmed COC: 30295-NO, 30013-NO
Potential Description: SOIL
Alias Name: LAUSD-SANTA MONICA NEW PC
Alias Type: Alternate Name
Alias Name: LOS ANGELES UNIFIED SCHOOL DISTRICT
Alias Type: Alternate Name
Alias Name: SANTA MONICA NEW PRIMARY CENTER
Alias Type: Alternate Name
Alias Name: 304317
Alias Type: Project Code (Site Code)
Alias Name: 19880035
Alias Type: Envirostor ID Number

Completed Info:

Completed Area Name: PROJECT WIDE
Completed Sub Area Name: Not reported
Completed Document Type: Preliminary Endangerment Assessment Report
Completed Date: 03/29/2002
Comments: Not reported

Completed Area Name: PROJECT WIDE
Completed Sub Area Name: Not reported
Completed Document Type: Phase 1
Completed Date: 07/11/2001
Comments: Not reported

Completed Area Name: PROJECT WIDE
Completed Sub Area Name: Not reported
Completed Document Type: Supplemental Site Investigation Report
Completed Date: 01/13/2004
Comments: Not reported

Completed Area Name: PROJECT WIDE

Map ID
Direction
Distance
Elevation

MAP FINDINGS

Site

Database(s)

EDR ID Number
EPA ID Number

SANTA MONICA NEW PRIMARY CENTER (Continued)

S105628638

Completed Sub Area Name: Not reported
Completed Document Type: Environmental Oversight Agreement
Completed Date: 02/10/2000
Comments: Not reported

Completed Area Name: PROJECT WIDE
Completed Sub Area Name: Not reported
Completed Document Type: Cost Recovery Closeout Memo
Completed Date: 04/15/2004
Comments: Not reported

Completed Area Name: PROJECT WIDE
Completed Sub Area Name: Not reported
Completed Document Type: Letter - Demand
Completed Date: 03/23/2012
Comments: 2nd Collection Letter sent for Inv. 03SM1854.

Completed Area Name: PROJECT WIDE
Completed Sub Area Name: Not reported
Completed Document Type: Letter - Demand
Completed Date: 02/16/2012
Comments: First Collection Letter 03SM1854

Future Area Name: Not reported
Future Sub Area Name: Not reported
Future Document Type: Not reported
Future Due Date: Not reported
Schedule Area Name: Not reported
Schedule Sub Area Name: Not reported
Schedule Document Type: Not reported
Schedule Due Date: Not reported
Schedule Revised Date: Not reported

237
WSW
1/2-1
0.539 mi.
2845 ft.

**CREST NATIONAL OPTICAL MEDIA
6721 ROMAINE STREET
HOLLYWOOD, CA 90038**

**ENVIROSTOR
LOS ANGELES CO. HMS
HAZMAT**

**S106915350
N/A**

**Relative:
Lower
Actual:
291 ft.**

ENVIROSTOR:
Name: CREST NATIONAL OPTICAL MEDIA
Address: 6721 ROMAINE STREET
City,State,Zip: HOLLYWOOD, CA 90038
Facility ID: 71003359
Status: No Action Required
Status Date: Not reported
Site Code: Not reported
Site Type: Tiered Permit
Site Type Detailed: Tiered Permit
Acres: Not reported
NPL: NO
Regulatory Agencies: NONE SPECIFIED
Lead Agency: NONE SPECIFIED
Program Manager: Not reported
Supervisor: Not reported
Division Branch: Cleanup Chatsworth
Assembly: 50
Senate: 26

Map ID
Direction
Distance
Elevation

MAP FINDINGS

Site

Database(s)

EDR ID Number
EPA ID Number

CREST NATIONAL OPTICAL MEDIA (Continued)

S106915350

Special Program: Not reported
Restricted Use: NO
Site Mgmt Req: NONE SPECIFIED
Funding: Not reported
Latitude: 34.08931
Longitude: -118.3370
APN: NONE SPECIFIED
Past Use: NONE SPECIFIED
Potential COC: NONE SPECIFIED
Confirmed COC: NONE SPECIFIED
Potential Description: NONE SPECIFIED
Alias Name: CAL000146050
Alias Type: EPA Identification Number
Alias Name: 71003359
Alias Type: Envirostor ID Number

Completed Info:

Completed Area Name: PROJECT WIDE
Completed Sub Area Name: Not reported
Completed Document Type: Phase 1 Non-Submittal
Completed Date: 01/19/2001
Comments: Not reported

Completed Area Name: PROJECT WIDE
Completed Sub Area Name: Not reported
Completed Document Type: Phase I Verification
Completed Date: 01/22/2003
Comments: No AOCs; No action required.

Completed Area Name: PROJECT WIDE
Completed Sub Area Name: Not reported
Completed Document Type: Phase I Verification
Completed Date: 01/22/2003
Comments: NO AOCs

Future Area Name: Not reported
Future Sub Area Name: Not reported
Future Document Type: Not reported
Future Due Date: Not reported
Schedule Area Name: Not reported
Schedule Sub Area Name: Not reported
Schedule Document Type: Not reported
Schedule Due Date: Not reported
Schedule Revised Date: Not reported

LOS ANGELES CO. HMS:

Name: CREST NATIONAL
Address: 6721 W ROMAINE ST
City,State,Zip: HOLLYWOOD, CA 90038
Region: LA
Permit Category: Not reported
Facility Id: 018251-025371
Facility Type: Not reported
Facility Status: OPEN
Area: 5F
Permit Number: Not reported
Permit Status: Not reported

Map ID
Direction
Distance
Elevation

MAP FINDINGS

Site

Database(s)

EDR ID Number
EPA ID Number

CREST NATIONAL OPTICAL MEDIA (Continued)

S106915350

LOS ANGELES HM:

Name: CREST NATIONAL OPTICAL MEDIA
Address: 6721 W ROMAINE ST
City,State,Zip: LOS ANGELES, CA 90038
Facility ID: FA0029696
Last Run Date: 06/01/2019
Status: INACTIVE

AJ238 **VELING PLATING COMPANY**
SSW **763 N SEWARD**
1/2-1 **HOLLYWOOD, CA 90038**
0.583 mi.
3077 ft. **Site 1 of 2 in cluster AJ**

ENVIROSTOR **S106842093**
EMI **N/A**

Relative:
Lower
Actual:
279 ft.

ENVIROSTOR:
Name: VELING PLATING CO., INC.
Address: 763 N. SEWARD STREET
City,State,Zip: HOLLYWOOD, CA 90038
Facility ID: 71002389
Status: Refer: Other Agency
Status Date: Not reported
Site Code: Not reported
Site Type: Tiered Permit
Site Type Detailed: Tiered Permit
Acres: Not reported
NPL: NO
Regulatory Agencies: NONE SPECIFIED
Lead Agency: NONE SPECIFIED
Program Manager: Not reported
Supervisor: Not reported
Division Branch: Cleanup Chatsworth
Assembly: 50
Senate: 26
Special Program: Not reported
Restricted Use: NO
Site Mgmt Req: NONE SPECIFIED
Funding: Not reported
Latitude: 34.08511
Longitude: -118.3331
APN: NONE SPECIFIED
Past Use: NONE SPECIFIED
Potential COC: NONE SPECIFIED
Confirmed COC: NONE SPECIFIED
Potential Description: NONE SPECIFIED
Alias Name: CAD043100544
Alias Type: EPA Identification Number
Alias Name: 110002645102
Alias Type: EPA (FRS #)
Alias Name: 71002389
Alias Type: Envirostor ID Number

Completed Info:

Completed Area Name: Not reported
Completed Sub Area Name: Not reported
Completed Document Type: Not reported
Completed Date: Not reported
Comments: Not reported

Map ID
 Direction
 Distance
 Elevation

MAP FINDINGS

Site

Database(s)

EDR ID Number
 EPA ID Number

VELING PLATING COMPANY (Continued)

S106842093

Future Area Name: Not reported
 Future Sub Area Name: Not reported
 Future Document Type: Not reported
 Future Due Date: Not reported
 Schedule Area Name: Not reported
 Schedule Sub Area Name: Not reported
 Schedule Document Type: Not reported
 Schedule Due Date: Not reported
 Schedule Revised Date: Not reported

EMI:

Name: VELING PLATING COMPANY
 Address: 763 N SEWARD
 City,State,Zip: HOLLYWOOD, CA 90038
 Year: 1990
 County Code: 19
 Air Basin: SC
 Facility ID: 5629
 Air District Name: SC
 SIC Code: 3471
 Air District Name: SOUTH COAST AQMD
 Community Health Air Pollution Info System: Not reported
 Consolidated Emission Reporting Rule: Not reported
 Total Organic Hydrocarbon Gases Tons/Yr: 1
 Reactive Organic Gases Tons/Yr: 1
 Carbon Monoxide Emissions Tons/Yr: 0
 NOX - Oxides of Nitrogen Tons/Yr: 0
 SOX - Oxides of Sulphur Tons/Yr: 0
 Particulate Matter Tons/Yr: 1
 Part. Matter 10 Micrometers and Smlr Tons/Yr:0

AJ239
SSW
1/2-1
0.585 mi.
3088 ft.

VEILING PLATING
755 SEWARD STREET/ASSOCIATES
LOS ANGELES, CA 90038
Site 2 of 2 in cluster AJ

ENVIROSTOR **S108407637**
VCP **N/A**
DEED

Relative:
Lower
Actual:
279 ft.

ENVIROSTOR:
 Name: VEILING PLATING
 Address: 755 SEWARD STREET/ASSOCIATES
 City,State,Zip: LOS ANGELES, CA 90038
 Facility ID: 60000524
 Status: Certified O&M - Land Use Restrictions Only
 Status Date: 02/15/2011
 Site Code: 301288
 Site Type: Voluntary Cleanup
 Site Type Detailed: Voluntary Cleanup
 Acres: 0.3
 NPL: NO
 Regulatory Agencies: SMBRP
 Lead Agency: SMBRP
 Program Manager: Maria Fabella
 Supervisor: Jose Diaz
 Division Branch: Cleanup Chatsworth
 Assembly: 50
 Senate: 26
 Special Program: CLRRRA Liability Immunity (AB 389)

Map ID
Direction
Distance
Elevation

MAP FINDINGS

Site

Database(s)

EDR ID Number
EPA ID Number

VEILING PLATING (Continued)

S108407637

Restricted Use: YES
Site Mgmt Req: NONE SPECIFIED
Funding: Responsible Party
Latitude: 34.08508
Longitude: -118.3334
APN: 5533037001
Past Use: METAL PLATING - CHROME, METAL PLATING - OTHER, METAL PLATING - CHROME, METAL PLATING - OTHER
Potential COC: Trichloroethylene (TCE Cadmium and compounds Chromium VI Asbestos Containing Materials (ACM Total Chromium (1:6 ratio Cr VI:Cr III Lead Tetrachloroethylene (PCE Trichloroethylene (TCE Vinyl chloride Barium and compounds Cadmium and compounds Chloroform Cobalt Copper and compounds Nickel Vanadium and compounds Zinc
Confirmed COC: Tetrachloroethylene (PCE Trichloroethylene (TCE Barium and compounds Cadmium and compounds Chloroform Cobalt Copper and compounds Nickel Total Chromium (1:6 ratio Cr VI:Cr III Lead Vanadium and compounds Zinc Cadmium and compounds Chromium VI Trichloroethylene (TCE
Potential Description: CSS, IA, SOIL, SV, CSS, IA, OTH, SOIL, SV
Alias Name: 5533037001
Alias Type: APN
Alias Name: 110033613187
Alias Type: EPA (FRS #)
Alias Name: 301288
Alias Type: Project Code (Site Code)
Alias Name: 60000524
Alias Type: Envirostor ID Number
Completed Info:
Completed Area Name: PROJECT WIDE
Completed Sub Area Name: Not reported
Completed Document Type: California Land Reuse and Revitalization Agreement
Completed Date: 01/02/2007
Comments: Not reported
Completed Area Name: PROJECT WIDE
Completed Sub Area Name: Not reported
Completed Document Type: CEQA - Notice of Exemption
Completed Date: 06/03/2010
Comments: Not reported
Completed Area Name: PROJECT WIDE
Completed Sub Area Name: Not reported
Completed Document Type: Cost Recovery Closeout Memo
Completed Date: 01/20/2011
Comments: Letter sent to accounting.
Completed Area Name: PROJECT WIDE
Completed Sub Area Name: Not reported
Completed Document Type: Land Use Restriction
Completed Date: 10/28/2010
Comments: LUC Recorded
Completed Area Name: PROJECT WIDE
Completed Sub Area Name: Not reported
Completed Document Type: Phase 1
Completed Date: 03/12/2007
Comments: Mailed out comments with cover letter on SCR to RP.

Map ID
Direction
Distance
Elevation

MAP FINDINGS

Site

Database(s)

EDR ID Number
EPA ID Number

VEILING PLATING (Continued)

S108407637

Completed Area Name: PROJECT WIDE
Completed Sub Area Name: Not reported
Completed Document Type: Community Profile
Completed Date: 07/27/2007
Comments: Community Profile is completed.

Completed Area Name: PROJECT WIDE
Completed Sub Area Name: Not reported
Completed Document Type: Preliminary Endangerment Assessment Workplan
Completed Date: 07/13/2007
Comments: Workplan acceptable, fieldwork to begin 7/18/2007.

Completed Area Name: PROJECT WIDE
Completed Sub Area Name: Not reported
Completed Document Type: Fieldwork
Completed Date: 07/19/2007
Comments: Soil gas and metals sampling completed.

Completed Area Name: PROJECT WIDE
Completed Sub Area Name: Not reported
Completed Document Type: Site Characterization Report
Completed Date: 11/29/2007
Comments: Final report submitted, further characterization required.

Completed Area Name: PROJECT WIDE
Completed Sub Area Name: Not reported
Completed Document Type: Site Characterization Workplan
Completed Date: 09/10/2008
Comments: Approved with comments.

Completed Area Name: PROJECT WIDE
Completed Sub Area Name: Not reported
Completed Document Type: Fieldwork
Completed Date: 11/12/2008
Comments: Two groundwater wells installed and sampled, and a two port soil vapor probe.

Completed Area Name: PROJECT WIDE
Completed Sub Area Name: Not reported
Completed Document Type: Supplemental Site Investigation Report
Completed Date: 10/14/2009
Comments: Extent is not fully defined, but risk evaluation and removal action workplan can be started.

Completed Area Name: PROJECT WIDE
Completed Sub Area Name: Not reported
Completed Document Type: AB 389 Response Plan
Completed Date: 06/03/2010
Comments: Response Plan approved.

Completed Area Name: PROJECT WIDE
Completed Sub Area Name: Not reported
Completed Document Type: Technical Report
Completed Date: 02/26/2010
Comments: TCE Model accepted.

Completed Area Name: PROJECT WIDE

Map ID
Direction
Distance
Elevation

MAP FINDINGS

Site

Database(s)

EDR ID Number
EPA ID Number

VEILING PLATING (Continued)

S108407637

Completed Sub Area Name: Not reported
Completed Document Type: Technical Report
Completed Date: 12/15/2009
Comments: DTSC modeled residual Chromium VI and has determined a cleanup number of 120 ppm Total Chromium in soil.

Completed Area Name: PROJECT WIDE
Completed Sub Area Name: Not reported
Completed Document Type: Fieldwork
Completed Date: 06/19/2010
Comments: Field activities completed.

Completed Area Name: PROJECT WIDE
Completed Sub Area Name: Not reported
Completed Document Type: Removal Action Completion Report
Completed Date: 10/28/2010
Comments: Not reported

Completed Area Name: PROJECT WIDE
Completed Sub Area Name: Not reported
Completed Document Type: Well Decommissioning Workplan
Completed Date: 07/29/2010
Comments: Not reported

Completed Area Name: PROJECT WIDE
Completed Sub Area Name: Not reported
Completed Document Type: Well Decommissioning Report
Completed Date: 12/01/2010
Comments: Approved

Completed Area Name: PROJECT WIDE
Completed Sub Area Name: Not reported
Completed Document Type: Well Decommissioning Workplan
Completed Date: 11/02/2010
Comments: Approved

Completed Area Name: PROJECT WIDE
Completed Sub Area Name: Not reported
Completed Document Type: Soils Management Plan
Completed Date: 05/02/2011
Comments: Approved

Completed Area Name: PROJECT WIDE
Completed Sub Area Name: Not reported
Completed Document Type: Land Use Restriction Monitoring Report
Completed Date: 10/25/2016
Comments: DTSC's Approval Letter - LUC Inspection Report.

Completed Area Name: PROJECT WIDE
Completed Sub Area Name: Not reported
Completed Document Type: Site Characterization Report
Completed Date: 05/05/2004
Comments: Not reported

Completed Area Name: PROJECT WIDE
Completed Sub Area Name: Not reported
Completed Document Type: Site Characterization Report

Map ID
Direction
Distance
Elevation

MAP FINDINGS

Site

Database(s)

EDR ID Number
EPA ID Number

VEILING PLATING (Continued)

S108407637

Completed Date: 05/03/2006
Comments: Site Characterization Report dated May 2006

Completed Area Name: PROJECT WIDE
Completed Sub Area Name: Not reported
Completed Document Type: Removal Action Completion Report
Completed Date: 06/26/2015
Comments: Soil Excavation Report dated June 26, 2015.

Completed Area Name: PROJECT WIDE
Completed Sub Area Name: Not reported
Completed Document Type: Soils Management Plan
Completed Date: 05/11/2017
Comments: Former Veiling Plating SMP Approval Letter 51117

Completed Area Name: PROJECT WIDE
Completed Sub Area Name: Not reported
Completed Document Type: Fieldwork
Completed Date: 11/27/2017
Comments: Implementation of SMP Completed for former Veiling Plating Site

Completed Area Name: PROJECT WIDE
Completed Sub Area Name: Not reported
Completed Document Type: Soils Management Plan
Completed Date: 08/22/2017
Comments: Updated Soils Management Plan for Former Veiling Plating Site

Completed Area Name: PROJECT WIDE
Completed Sub Area Name: Not reported
Completed Document Type: Other Report
Completed Date: 01/31/2020
Comments: Report should have been approved immediately after receipt

Completed Area Name: PROJECT WIDE
Completed Sub Area Name: Not reported
Completed Document Type: Land Use Restriction Monitoring Report
Completed Date: 01/31/2020
Comments: This report should have been approved immediately upon receipt

Completed Area Name: PROJECT WIDE
Completed Sub Area Name: Not reported
Completed Document Type: Certification
Completed Date: 01/12/2011
Comments: Letter sent to RP

Completed Area Name: PROJECT WIDE
Completed Sub Area Name: Not reported
Completed Document Type: Voluntary Cleanup Agreement
Completed Date: 05/09/2017
Comments: Final Signed VCA - Former Veiling Plating Site

Future Area Name: Not reported
Future Sub Area Name: Not reported
Future Document Type: Not reported
Future Due Date: Not reported
Schedule Area Name: Not reported
Schedule Sub Area Name: Not reported

Map ID
Direction
Distance
Elevation

MAP FINDINGS

Site

Database(s)

EDR ID Number
EPA ID Number

VEILING PLATING (Continued)

S108407637

Schedule Document Type: Not reported
Schedule Due Date: Not reported
Schedule Revised Date: Not reported

VCP:

Name: VEILING PLATING
Address: 755 SEWARD STREET/ASSOCIATES
City,State,Zip: LOS ANGELES, CA 90038
Facility ID: 60000524
Site Type: Voluntary Cleanup
Site Type Detail: Voluntary Cleanup
Site Mgmt. Req.: NONE SPECIFIED
Acres: 0.3
National Priorities List: NO
Cleanup Oversight Agencies: SMBRP
Lead Agency: SMBRP
Lead Agency Description: DTSC - Site Cleanup Program
Project Manager: Maria Fabella
Supervisor: Jose Diaz
Division Branch: Cleanup Chatsworth
Site Code: 301288
Assembly: 50
Senate: 26
Special Programs Code: CLRRRA Liability Immunity (AB 389)
Status: Certified O&M - Land Use Restrictions Only
Status Date: 02/15/2011
Restricted Use: YES
Funding: Responsible Party
Lat/Long: 34.08508 / -118.3334
APN: 5533037001
Past Use: METAL PLATING - CHROME, METAL PLATING - OTHER, METAL PLATING - CHROME, METAL PLATING - OTHER
Potential COC: 30027, 30108, 30153, 40001, 30005, 30013, 30022, 30027, 30028, 30067, 30108, 30136, 30154, 30156, 30407, 30587, 30594
Confirmed COC: 30022,30027,30067,30108,30136,30154,30156,30407,30005,30013,30587, 30594,, ,30108,30153,30027
Potential Description: CSS, IA, SOIL, SV, CSS, IA, OTH, SOIL, SV
Alias Name: 5533037001
Alias Type: APN
Alias Name: 110033613187
Alias Type: EPA (FRS #)
Alias Name: 301288
Alias Type: Project Code (Site Code)
Alias Name: 60000524
Alias Type: Envirostor ID Number

Completed Info:

Completed Area Name: PROJECT WIDE
Completed Sub Area Name: Not reported
Completed Document Type: California Land Reuse and Revitalization Agreement
Completed Date: 01/02/2007
Comments: Not reported

Completed Area Name: PROJECT WIDE
Completed Sub Area Name: Not reported
Completed Document Type: CEQA - Notice of Exemption
Completed Date: 06/03/2010

Map ID
Direction
Distance
Elevation

MAP FINDINGS

Site

Database(s)

EDR ID Number
EPA ID Number

VEILING PLATING (Continued)

S108407637

Comments: Not reported

Completed Area Name: PROJECT WIDE
Completed Sub Area Name: Not reported
Completed Document Type: Cost Recovery Closeout Memo
Completed Date: 01/20/2011
Comments: Letter sent to accounting.

Completed Area Name: PROJECT WIDE
Completed Sub Area Name: Not reported
Completed Document Type: Land Use Restriction
Completed Date: 10/28/2010
Comments: LUC Recorded

Completed Area Name: PROJECT WIDE
Completed Sub Area Name: Not reported
Completed Document Type: Phase 1
Completed Date: 03/12/2007
Comments: Mailed out comments with cover letter on SCR to RP.

Completed Area Name: PROJECT WIDE
Completed Sub Area Name: Not reported
Completed Document Type: Community Profile
Completed Date: 07/27/2007
Comments: Community Profile is completed.

Completed Area Name: PROJECT WIDE
Completed Sub Area Name: Not reported
Completed Document Type: Preliminary Endangerment Assessment Workplan
Completed Date: 07/13/2007
Comments: Workplan acceptable, fieldwork to begin 7/18/2007.

Completed Area Name: PROJECT WIDE
Completed Sub Area Name: Not reported
Completed Document Type: Fieldwork
Completed Date: 07/19/2007
Comments: Soil gas and metals sampling completed.

Completed Area Name: PROJECT WIDE
Completed Sub Area Name: Not reported
Completed Document Type: Site Characterization Report
Completed Date: 11/29/2007
Comments: Final report submitted, further characterization required.

Completed Area Name: PROJECT WIDE
Completed Sub Area Name: Not reported
Completed Document Type: Site Characterization Workplan
Completed Date: 09/10/2008
Comments: Approved with comments.

Completed Area Name: PROJECT WIDE
Completed Sub Area Name: Not reported
Completed Document Type: Fieldwork
Completed Date: 11/12/2008
Comments: Two groundwater wells installed and sampled, and a two port soil vapor probe.

Map ID
Direction
Distance
Elevation

MAP FINDINGS

Site

Database(s)

EDR ID Number
EPA ID Number

VEILING PLATING (Continued)

S108407637

Completed Area Name: PROJECT WIDE
Completed Sub Area Name: Not reported
Completed Document Type: Supplemental Site Investigation Report
Completed Date: 10/14/2009
Comments: Extent is not fully defined, but risk evaluation and removal action workplan can be started.

Completed Area Name: PROJECT WIDE
Completed Sub Area Name: Not reported
Completed Document Type: AB 389 Response Plan
Completed Date: 06/03/2010
Comments: Response Plan approved.

Completed Area Name: PROJECT WIDE
Completed Sub Area Name: Not reported
Completed Document Type: Technical Report
Completed Date: 02/26/2010
Comments: TCE Model accepted.

Completed Area Name: PROJECT WIDE
Completed Sub Area Name: Not reported
Completed Document Type: Technical Report
Completed Date: 12/15/2009
Comments: DTSC modeled residual Chromium VI and has determined a cleanup number of 120 ppm Total Chromium in soil.

Completed Area Name: PROJECT WIDE
Completed Sub Area Name: Not reported
Completed Document Type: Fieldwork
Completed Date: 06/19/2010
Comments: Field activities completed.

Completed Area Name: PROJECT WIDE
Completed Sub Area Name: Not reported
Completed Document Type: Removal Action Completion Report
Completed Date: 10/28/2010
Comments: Not reported

Completed Area Name: PROJECT WIDE
Completed Sub Area Name: Not reported
Completed Document Type: Well Decommissioning Workplan
Completed Date: 07/29/2010
Comments: Not reported

Completed Area Name: PROJECT WIDE
Completed Sub Area Name: Not reported
Completed Document Type: Well Decommissioning Report
Completed Date: 12/01/2010
Comments: Approved

Completed Area Name: PROJECT WIDE
Completed Sub Area Name: Not reported
Completed Document Type: Well Decommissioning Workplan
Completed Date: 11/02/2010
Comments: Approved

Completed Area Name: PROJECT WIDE

Map ID
Direction
Distance
Elevation

MAP FINDINGS

Site

Database(s)

EDR ID Number
EPA ID Number

VEILING PLATING (Continued)

S108407637

Completed Sub Area Name: Not reported
Completed Document Type: Soils Management Plan
Completed Date: 05/02/2011
Comments: Approved

Completed Area Name: PROJECT WIDE
Completed Sub Area Name: Not reported
Completed Document Type: Land Use Restriction Monitoring Report
Completed Date: 10/25/2016
Comments: DTSC's Approval Letter - LUC Inspection Report.

Completed Area Name: PROJECT WIDE
Completed Sub Area Name: Not reported
Completed Document Type: Site Characterization Report
Completed Date: 05/05/2004
Comments: Not reported

Completed Area Name: PROJECT WIDE
Completed Sub Area Name: Not reported
Completed Document Type: Site Characterization Report
Completed Date: 05/03/2006
Comments: Site Characterization Report dated May 2006

Completed Area Name: PROJECT WIDE
Completed Sub Area Name: Not reported
Completed Document Type: Removal Action Completion Report
Completed Date: 06/26/2015
Comments: Soil Excavation Report dated June 26, 2015.

Completed Area Name: PROJECT WIDE
Completed Sub Area Name: Not reported
Completed Document Type: Soils Management Plan
Completed Date: 05/11/2017
Comments: Former Veiling Plating SMP Approval Letter 51117

Completed Area Name: PROJECT WIDE
Completed Sub Area Name: Not reported
Completed Document Type: Fieldwork
Completed Date: 11/27/2017
Comments: Implementation of SMP Completed for former Veiling Plating Site

Completed Area Name: PROJECT WIDE
Completed Sub Area Name: Not reported
Completed Document Type: Soils Management Plan
Completed Date: 08/22/2017
Comments: Updated Soils Management Plan for Former Veiling Plating Site

Completed Area Name: PROJECT WIDE
Completed Sub Area Name: Not reported
Completed Document Type: Other Report
Completed Date: 01/31/2020
Comments: Report should have been approved immediately after receipt

Completed Area Name: PROJECT WIDE
Completed Sub Area Name: Not reported
Completed Document Type: Land Use Restriction Monitoring Report
Completed Date: 01/31/2020

Map ID
Direction
Distance
Elevation

MAP FINDINGS

Site

Database(s)

EDR ID Number
EPA ID Number

VEILING PLATING (Continued)

S108407637

Comments: This report should have been approved immediately upon receipt

Completed Area Name: PROJECT WIDE
Completed Sub Area Name: Not reported
Completed Document Type: Certification
Completed Date: 01/12/2011
Comments: Letter sent to RP

Completed Area Name: PROJECT WIDE
Completed Sub Area Name: Not reported
Completed Document Type: Voluntary Cleanup Agreement
Completed Date: 05/09/2017
Comments: Final Signed VCA - Former Veiling Plating Site

Future Area Name: Not reported
Future Sub Area Name: Not reported
Future Document Type: Not reported
Future Due Date: Not reported
Schedule Area Name: Not reported
Schedule Sub Area Name: Not reported
Schedule Document Type: Not reported
Schedule Due Date: Not reported
Schedule Revised Date: Not reported

DEED:

Name: VEILING PLATING
Address: 755 SEWARD STREET/ASSOCIATES
City,State,Zip: LOS ANGELES, CA 90038
Envirostor ID: 60000524
Area: PROJECT WIDE
Sub Area: Not reported
Site Type: VOLUNTARY CLEANUP
Status: CERTIFIED O&M - LAND USE RESTRICTIONS ONLY
Agency: Not reported
Covenant Uploaded: Not reported
Deed Date(s): Not reported
File Name: Envirostor Land Use Restrictions

240
WNW
1/2-1
0.668 mi.
3526 ft.

GROESBECK CONSTRUCTION
1522 N HIGHLAND AVE
HOLLYWOOD, CA 90028

ENVIROSTOR S110493795
HAZNET N/A
HWTS

Relative:
Higher
Actual:
350 ft.

ENVIROSTOR:
Name: DUPLICATE PHOTO
Address: 1522 N. HIGHLAND AVENUE
City,State,Zip: LOS ANGELES, CA 90028
Facility ID: 71003403
Status: Refer: Other Agency
Status Date: Not reported
Site Code: Not reported
Site Type: Tiered Permit
Site Type Detailed: Tiered Permit
Acres: Not reported
NPL: NO
Regulatory Agencies: NONE SPECIFIED

Map ID
Direction
Distance
Elevation

MAP FINDINGS

Site

Database(s)

EDR ID Number
EPA ID Number

GROESBECK CONSTRUCTION (Continued)

S110493795

Lead Agency: NONE SPECIFIED
Program Manager: Not reported
Supervisor: Not reported
Division Branch: Cleanup Chatsworth
Assembly: 50
Senate: 26
Special Program: Not reported
Restricted Use: NO
Site Mgmt Req: NONE SPECIFIED
Funding: Not reported
Latitude: 34.09874
Longitude: -118.3385
APN: NONE SPECIFIED
Past Use: NONE SPECIFIED
Potential COC: NONE SPECIFIED
Confirmed COC: NONE SPECIFIED
Potential Description: NONE SPECIFIED
Alias Name: CAL920234442
Alias Type: EPA Identification Number
Alias Name: 71003403
Alias Type: Envirostor ID Number

Completed Info:

Completed Area Name: Not reported
Completed Sub Area Name: Not reported
Completed Document Type: Not reported
Completed Date: Not reported
Comments: Not reported

Future Area Name: Not reported
Future Sub Area Name: Not reported
Future Document Type: Not reported
Future Due Date: Not reported
Schedule Area Name: Not reported
Schedule Sub Area Name: Not reported
Schedule Document Type: Not reported
Schedule Due Date: Not reported
Schedule Revised Date: Not reported

HAZNET:

Name: GROESBECK CONSTRUCTION
Address: 1522 N HIGHLAND AVE
Address 2: Not reported
City,State,Zip: HOLLYWOOD, CA 900287002
Contact: JIM GROESBECK
Telephone: 3109036484
Mailing Name: Not reported
Mailing Address: 10718 HILLROSE CIR

Year: 2015
Gepaid: CAC002811626
TSD EPA ID: AZC950823111
CA Waste Code: 151 - Asbestos containing waste
Disposal Method: H132 - Landfill Or Surface Impoundment That Will Be Closed As Landfill(To Include On-Site Treatment And/Or Stabilization)
Tons: 0.92

Map ID
Direction
Distance
Elevation

MAP FINDINGS

Site

Database(s)

EDR ID Number
EPA ID Number

GROESBECK CONSTRUCTION (Continued)

S110493795

Additional Info:

Year: 2015
Gen EPA ID: CAC002811626

Shipment Date: 20150421
Creation Date: 9/22/2015 22:15:43
Receipt Date: 20150429
Manifest ID: 007631531FLE
Trans EPA ID: CAL000209864
Trans Name: KEY ENVIRONMENTAL SERVICES
Trans 2 EPA ID: CAR000049064
Trans 2 Name: ECTI
TSDf EPA ID: AZC950823111
Trans Name: LA PAZ COUNTY LANDFILL
TSDf Alt EPA ID: Not reported
TSDf Alt Name: Not reported
Waste Code Description: 151 - Asbestos-containing waste
RCRA Code: Not reported
Meth Code: H132 - Landfill Or Surface Impoundment That Will Be Closed As Landfill(To Include On-Site Treatment And/Or Stabilization)

Quantity Tons: 0.92
Waste Quantity: 4
Quantity Unit: Y
Additional Code 1: Not reported
Additional Code 2: Not reported
Additional Code 3: Not reported
Additional Code 4: Not reported
Additional Code 5: Not reported

HWTS:

Name: GROESBECK CONSTRUCTION
Address: 1522 N HIGHLAND AVE
Address 2: Not reported
City,State,Zip: HOLLYWOOD, CA 900287002
EPA ID: CAC002811626
Inactive Date: 07/21/2015
Create Date: 04/21/2015
Last Act Date: 07/22/2015
Mailing Name: Not reported
Mailing Address: 10718 HILLROSE CIR
Mailing Address 2: Not reported
Mailing City,State,Zip: SUNLAND, CA 910402600
Owner Name: JIM GROESBECK
Owner Address: 10718 HILLROSE CIR
Owner Address 2: Not reported
Owner City,State,Zip: SUNLAND, CA 910402600
Contact Name: JIM GROESBECK
Contact Address: 10718 HILLROSE CIR
Contact Address 2: Not reported
City,State,Zip: SUNLAND, CA 910402600

MAP FINDINGS

Map ID
 Direction
 Distance
 Elevation

Site

Database(s)

EDR ID Number
 EPA ID Number

241
East
1/2-1
0.750 mi.
3960 ft.

SANTA MONICA/VINE PRIMARY SITE NO. 10
FOUNTAIN AVE/VAN NESS AVE/WILTON PLACE
LOS ANGELES, CA 90028

ENVIROSTOR **S105840741**
SCH **N/A**

Relative:
Higher
Actual:
338 ft.

ENVIROSTOR:
 Name: SANTA MONICA/VINE PRIMARY SITE NO. 10
 Address: FOUNTAIN AVE/VAN NESS AVE/WILTON PLACE
 City,State,Zip: LOS ANGELES, CA 90028
 Facility ID: 19880057
 Status: Inactive - Withdrawn
 Status Date: 02/20/2013
 Site Code: 304122
 Site Type: School Investigation
 Site Type Detailed: School
 Acres: 2.7
 NPL: NO
 Regulatory Agencies: SMBRP
 Lead Agency: SMBRP
 Program Manager: Not reported
 Supervisor: Javier Hinojosa
 Division Branch: Southern California Schools & Brownfields Outreach
 Assembly: 43
 Senate: 24
 Special Program: Not reported
 Restricted Use: NO
 Site Mgmt Req: NONE SPECIFIED
 Funding: School District
 Latitude: 34.09464
 Longitude: -118.3148
 APN: NONE SPECIFIED
 Past Use: RESIDENTIAL AREA
 Potential COC: NONE SPECIFIED
 Confirmed COC: NONE SPECIFIED
 Potential Description: NONE SPECIFIED
 Alias Name: LAUSD-SANTA MONICA/VINE PRIMARY #10/CDE
 Alias Type: Alternate Name
 Alias Name: LAUSD-SANTA MONICA/VINE PRIMARY #10/VCA
 Alias Type: Alternate Name
 Alias Name: SANTA MONICA/VINE PRIMARY SITE #10
 Alias Type: Alternate Name
 Alias Name: 304053
 Alias Type: Project Code (Site Code)
 Alias Name: 304122
 Alias Type: Project Code (Site Code)
 Alias Name: 19880057
 Alias Type: Envirostor ID Number

Completed Info:
 Completed Area Name: PROJECT WIDE
 Completed Sub Area Name: Not reported
 Completed Document Type: Phase 1
 Completed Date: 02/11/2000
 Comments: Not reported

 Completed Area Name: PROJECT WIDE
 Completed Sub Area Name: Not reported
 Completed Document Type: Environmental Oversight Agreement
 Completed Date: 02/10/2000

Map ID
Direction
Distance
Elevation

MAP FINDINGS

Site

Database(s)

EDR ID Number
EPA ID Number

SANTA MONICA/VINE PRIMARY SITE NO. 10 (Continued)

S105840741

Comments: Not reported

Completed Area Name: PROJECT WIDE
Completed Sub Area Name: Not reported
Completed Document Type: Cost Recovery Closeout Memo
Completed Date: 08/20/2002
Comments: Not reported

Future Area Name: Not reported
Future Sub Area Name: Not reported
Future Document Type: Not reported
Future Due Date: Not reported
Schedule Area Name: Not reported
Schedule Sub Area Name: Not reported
Schedule Document Type: Not reported
Schedule Due Date: Not reported
Schedule Revised Date: Not reported

SCH:

Name: SANTA MONICA/VINE PRIMARY SITE NO. 10
Address: FOUNTAIN AVE/VAN NESS AVE/WILTON PLACE
City,State,Zip: LOS ANGELES, CA 90028
Facility ID: 19880057
Site Type: School Investigation
Site Type Detail: School
Site Mgmt. Req.: NONE SPECIFIED
Acres: 2.7
National Priorities List: NO
Cleanup Oversight Agencies: SMBRP
Lead Agency: SMBRP
Lead Agency Description: DTSC - Site Cleanup Program
Project Manager: Not reported
Supervisor: Javier Hinojosa
Division Branch: Southern California Schools & Brownfields Outreach
Site Code: 304122
Assembly: 43
Senate: 24
Special Program Status: Not reported
Status: Inactive - Withdrawn
Status Date: 02/20/2013
Restricted Use: NO
Funding: School District
Latitude: 34.09464
Longitude: -118.3148
APN: NONE SPECIFIED
Past Use: RESIDENTIAL AREA
Potential COC: NONE SPECIFIED
Confirmed COC: NONE SPECIFIED
Potential Description: NONE SPECIFIED
Alias Name: LAUSD-SANTA MONICA/VINE PRIMARY #10/CDE
Alias Type: Alternate Name
Alias Name: LAUSD-SANTA MONICA/VINE PRIMARY #10/VCA
Alias Type: Alternate Name
Alias Name: SANTA MONICA/VINE PRIMARY SITE #10
Alias Type: Alternate Name
Alias Name: 304053

Map ID
Direction
Distance
Elevation

MAP FINDINGS

Site

Database(s)

EDR ID Number
EPA ID Number

SANTA MONICA/VINE PRIMARY SITE NO. 10 (Continued)

S105840741

Alias Type: Project Code (Site Code)
Alias Name: 304122
Alias Type: Project Code (Site Code)
Alias Name: 19880057
Alias Type: Envirostor ID Number

Completed Info:

Completed Area Name: PROJECT WIDE
Completed Sub Area Name: Not reported
Completed Document Type: Phase 1
Completed Date: 02/11/2000
Comments: Not reported

Completed Area Name: PROJECT WIDE
Completed Sub Area Name: Not reported
Completed Document Type: Environmental Oversight Agreement
Completed Date: 02/10/2000
Comments: Not reported

Completed Area Name: PROJECT WIDE
Completed Sub Area Name: Not reported
Completed Document Type: Cost Recovery Closeout Memo
Completed Date: 08/20/2002
Comments: Not reported

Future Area Name: Not reported
Future Sub Area Name: Not reported
Future Document Type: Not reported
Future Due Date: Not reported
Schedule Area Name: Not reported
Schedule Sub Area Name: Not reported
Schedule Document Type: Not reported
Schedule Due Date: Not reported
Schedule Revised Date: Not reported

242
ENE
1/2-1
0.765 mi.
4037 ft.

**CENTRAL LOS ANGELES HS #1 AKA METROMEDIA
SUNSET/VAN NESS AVENUE
LOS ANGELES, CA 90027**

**ENVIROSTOR S107736102
SCH N/A**

**Relative:
Higher
Actual:
364 ft.**

ENVIROSTOR:
Name: CENTRAL LOS ANGELES HS #1 AKA METROMEDIA
Address: SUNSET/VAN NESS AVENUE
City,State,Zip: LOS ANGELES, CA 90027
Facility ID: 19990041
Status: Certified
Status Date: 07/02/2002
Site Code: 304185
Site Type: School Cleanup
Site Type Detailed: School
Acres: 12
NPL: NO
Regulatory Agencies: SMBRP
Lead Agency: SMBRP
Program Manager: Not reported
Supervisor: Shahir Haddad
Division Branch: Southern California Schools & Brownfields Outreach

Map ID
Direction
Distance
Elevation

MAP FINDINGS

Site

Database(s)

EDR ID Number
EPA ID Number

CENTRAL LOS ANGELES HS #1 AKA METROMEDIA (Continued)

S107736102

Assembly: 53
Senate: 24
Special Program: Not reported
Restricted Use: NO
Site Mgmt Req: NONE SPECIFIED
Funding: School District
Latitude: 34.09795
Longitude: -118.3155
APN: NONE SPECIFIED
Past Use: * UNKNOWN
Potential COC: Arsenic TPH-diesel
Confirmed COC: NONE SPECIFIED
Potential Description: SOIL
Alias Name: CENTRAL LOS ANGELES HIGH SCH. #1 (PROP)
Alias Type: Alternate Name
Alias Name: CENTRAL LOS ANGELES HIGH SCHOOL #1
Alias Type: Alternate Name
Alias Name: LAUSD-NEW H.S.#1 METRO MEDIA/VCA
Alias Type: Alternate Name
Alias Name: LOS ANGELES UNIFIED SCHOOL DISTRICT
Alias Type: Alternate Name
Alias Name: 110033619546
Alias Type: EPA (FRS #)
Alias Name: 304185
Alias Type: Project Code (Site Code)
Alias Name: 19990041
Alias Type: Envirostor ID Number

Completed Info:

Completed Area Name: PROJECT WIDE
Completed Sub Area Name: Not reported
Completed Document Type: Preliminary Endangerment Assessment Report
Completed Date: 10/01/2001
Comments: Not reported

Completed Area Name: PROJECT WIDE
Completed Sub Area Name: Not reported
Completed Document Type: Removal Action Completion Report
Completed Date: 12/12/2001
Comments: Approximately 136 cubic yards of soil were removed. Based on confirmation sampling, the estimated mean for surface soil based on 95% UCL was 0.860 mg/kg and for subsurface 1.91 mg/kg. Based on this, residual arsenic levels are below the cleanup goal.

Completed Area Name: PROJECT WIDE
Completed Sub Area Name: Not reported
Completed Document Type: Removal Action Workplan
Completed Date: 12/07/2001
Comments: RAW/CEQA - DTSC approved the Removal Action Workplan for the removal of arsenic contaminated soil. CEQA completed.

Completed Area Name: PROJECT WIDE
Completed Sub Area Name: Not reported
Completed Document Type: Supplemental Site Investigation Report
Completed Date: 05/01/2003
Comments: Not reported

Completed Area Name: PROJECT WIDE

Map ID
Direction
Distance
Elevation

MAP FINDINGS

Site

Database(s)

EDR ID Number
EPA ID Number

CENTRAL LOS ANGELES HS #1 AKA METROMEDIA (Continued)

S107736102

Completed Sub Area Name: Not reported
Completed Document Type: Supplemental Site Investigation Report
Completed Date: 07/24/2003
Comments: approved.

Completed Area Name: PROJECT WIDE
Completed Sub Area Name: Not reported
Completed Document Type: Supplemental Site Investigation Workplan
Completed Date: 11/21/2002
Comments: Not reported

Completed Area Name: PROJECT WIDE
Completed Sub Area Name: Not reported
Completed Document Type: Technical Report
Completed Date: 08/07/2003
Comments: Not reported

Completed Area Name: PROJECT WIDE
Completed Sub Area Name: Not reported
Completed Document Type: Environmental Oversight Agreement
Completed Date: 02/10/2000
Comments: LAUSD MASTER OVERSIGHT AGREEMENT (DOCKET NO. HSA-A 99/00-051) EXECUTED ON 2/10/00. As part of the Master Oversight Agreement between DTSC and the Los Angeles Unified School District (LAUSD), DTSC will provide oversight for a Preliminary Endangerment Assessment (PEA) for the proposed Central Los Angeles High School No. 1 site (aka Metromedia)

Completed Area Name: PROJECT WIDE
Completed Sub Area Name: Not reported
Completed Document Type: Certification
Completed Date: 07/02/2002
Comments: DTSC has determined that all appropriate response actions have been completed, that all acceptable engineering practices were implemented and that no further removal/remedial action is necessary, specific only to the removal around the underground storage tank. Additional sampling will be conducted post- demolition near on-site hydraulic elevators and residential structures. For Arsenic only. FA for hydraulic elevators and lead

Completed Area Name: PROJECT WIDE
Completed Sub Area Name: Not reported
Completed Document Type: CEQA - Notice of Exemption
Completed Date: 12/10/2001
Comments: Not reported

Completed Area Name: PROJECT WIDE
Completed Sub Area Name: Not reported
Completed Document Type: Cost Recovery Closeout Memo
Completed Date: 08/13/2003
Comments: Not reported

Future Area Name: Not reported
Future Sub Area Name: Not reported
Future Document Type: Not reported
Future Due Date: Not reported
Schedule Area Name: Not reported

Map ID
Direction
Distance
Elevation

MAP FINDINGS

Site

Database(s)

EDR ID Number
EPA ID Number

CENTRAL LOS ANGELES HS #1 AKA METROMEDIA (Continued)

S107736102

Schedule Sub Area Name: Not reported
Schedule Document Type: Not reported
Schedule Due Date: Not reported
Schedule Revised Date: Not reported

SCH:

Name: CENTRAL LOS ANGELES HS #1 AKA METROMEDIA
Address: SUNSET/VAN NESS AVENUE
City,State,Zip: LOS ANGELES, CA 90027
Facility ID: 19990041
Site Type: School Cleanup
Site Type Detail: School
Site Mgmt. Req.: NONE SPECIFIED
Acres: 12
National Priorities List: NO
Cleanup Oversight Agencies: SMBRP
Lead Agency: SMBRP
Lead Agency Description: DTSC - Site Cleanup Program
Project Manager: Not reported
Supervisor: Shahir Haddad
Division Branch: Southern California Schools & Brownfields Outreach
Site Code: 304185
Assembly: 53
Senate: 24
Special Program Status: Not reported
Status: Certified
Status Date: 07/02/2002
Restricted Use: NO
Funding: School District
Latitude: 34.09795
Longitude: -118.3155
APN: NONE SPECIFIED
Past Use: * UNKNOWN
Potential COC: Arsenic, Arsenic, TPH-diesel
Confirmed COC: NONE SPECIFIED
Potential Description: SOIL
Alias Name: CENTRAL LOS ANGELES HIGH SCH. #1 (PROP)
Alias Type: Alternate Name
Alias Name: CENTRAL LOS ANGELES HIGH SCHOOL #1
Alias Type: Alternate Name
Alias Name: LAUSD-NEW H.S.#1 METRO MEDIA/VCA
Alias Type: Alternate Name
Alias Name: LOS ANGELES UNIFIED SCHOOL DISTRICT
Alias Type: Alternate Name
Alias Name: 110033619546
Alias Type: EPA (FRS #)
Alias Name: 304185
Alias Type: Project Code (Site Code)
Alias Name: 19990041
Alias Type: Envirostor ID Number

Completed Info:

Completed Area Name: PROJECT WIDE
Completed Sub Area Name: Not reported
Completed Document Type: Preliminary Endangerment Assessment Report
Completed Date: 10/01/2001

Map ID
Direction
Distance
Elevation

MAP FINDINGS

Site

Database(s)

EDR ID Number
EPA ID Number

CENTRAL LOS ANGELES HS #1 AKA METROMEDIA (Continued)

S107736102

Comments: Not reported

Completed Area Name: PROJECT WIDE
Completed Sub Area Name: Not reported
Completed Document Type: Removal Action Completion Report
Completed Date: 12/12/2001
Comments: Approximately 136 cubic yards of soil were removed. Based on confirmation sampling, the estimated mean for surface soil based on 95% UCL was 0.860 mg/kg and for subsurface 1.91 mg/kg. Based on this, residual arsenic levels are below the cleanup goal.

Completed Area Name: PROJECT WIDE
Completed Sub Area Name: Not reported
Completed Document Type: Removal Action Workplan
Completed Date: 12/07/2001
Comments: RAW/CEQA - DTSC approved the Removal Action Workplan for the removal of arsenic contaminated soil. CEQA completed.

Completed Area Name: PROJECT WIDE
Completed Sub Area Name: Not reported
Completed Document Type: Supplemental Site Investigation Report
Completed Date: 05/01/2003
Comments: Not reported

Completed Area Name: PROJECT WIDE
Completed Sub Area Name: Not reported
Completed Document Type: Supplemental Site Investigation Report
Completed Date: 07/24/2003
Comments: approved.

Completed Area Name: PROJECT WIDE
Completed Sub Area Name: Not reported
Completed Document Type: Supplemental Site Investigation Workplan
Completed Date: 11/21/2002
Comments: Not reported

Completed Area Name: PROJECT WIDE
Completed Sub Area Name: Not reported
Completed Document Type: Technical Report
Completed Date: 08/07/2003
Comments: Not reported

Completed Area Name: PROJECT WIDE
Completed Sub Area Name: Not reported
Completed Document Type: Environmental Oversight Agreement
Completed Date: 02/10/2000
Comments: LAUSD MASTER OVERSIGHT AGREEMENT (DOCKET NO. HSA-A 99/00-051) EXECUTED ON 2/10/00. As part of the Master Oversight Agreement between DTSC and the Los Angeles Unified School District (LAUSD), DTSC will provide oversight for a Preliminary Endangerment Assessment (PEA) for the proposed Central Los Angeles High School No. 1 site (aka Metromedia)

Completed Area Name: PROJECT WIDE
Completed Sub Area Name: Not reported
Completed Document Type: Certification
Completed Date: 07/02/2002

Map ID
Direction
Distance
Elevation

MAP FINDINGS

Site

Database(s)

EDR ID Number
EPA ID Number

CENTRAL LOS ANGELES HS #1 AKA METROMEDIA (Continued)

S107736102

Comments: DTSC has determined that all appropriate response actions have been completed, that all acceptable engineering practices were implemented and that no further removal/remedial action is necessary, specific only to the removal around the underground storage tank. Additional sampling will be conducted post- demolition near on-site hydraulic elevators and residential structures. For Arsenic only. FA for hydraulic elevators and lead

Completed Area Name: PROJECT WIDE
Completed Sub Area Name: Not reported
Completed Document Type: CEQA - Notice of Exemption
Completed Date: 12/10/2001
Comments: Not reported

Completed Area Name: PROJECT WIDE
Completed Sub Area Name: Not reported
Completed Document Type: Cost Recovery Closeout Memo
Completed Date: 08/13/2003
Comments: Not reported

Future Area Name: Not reported
Future Sub Area Name: Not reported
Future Document Type: Not reported
Future Due Date: Not reported
Schedule Area Name: Not reported
Schedule Sub Area Name: Not reported
Schedule Document Type: Not reported
Schedule Due Date: Not reported
Schedule Revised Date: Not reported

AK243
WSW
1/2-1
0.765 mi.
4041 ft.

**PHYL RICH INTL
1000 N ORANGE DR
HOLLYWOOD, CA 90038**

Site 1 of 2 in cluster AK

**RCRA-SQG 1000291482
ENVIROSTOR CAD008331126
CPS-SLIC
EMI
CIWQS**

Relative:
Lower
Actual:
287 ft.

RCRA-SQG:
Date form received by agency: 2002-01-01 00:00:00.0
Facility name: PHYL RICH INTL
Facility address: 1000 N ORANGE DR
HOLLYWOOD, CA 90038
EPA ID: CAD008331126
Mailing address: 2937 N ONTARIO
BURBANK, CA 91504
Contact: JOSE M CORTEZ
Contact address: Not reported
Not reported
Contact country: US
Contact telephone: 818-955-7740
Telephone ext.: 2739
Contact email: Not reported
EPA Region: 09
Land type: Facility is not located on Indian land. Additional information is not known.
Classification: Small Small Quantity Generator
Description: Handler: generates more than 100 and less than 1000 kg of hazardous waste during any calendar month and accumulates less than 6000 kg of hazardous waste at any time; or generates 100 kg or less of hazardous waste during any calendar month, and accumulates more than 1000 kg of

Map ID
Direction
Distance
Elevation

MAP FINDINGS

Site

Database(s)

EDR ID Number
EPA ID Number

PHYL RICH INTL (Continued)

1000291482

hazardous waste at any time

Handler Activities Summary:

U.S. importer of hazardous waste: No
Mixed waste (haz. and radioactive): No
Recycler of hazardous waste: No
Transporter of hazardous waste: No
Treater, storer or disposer of HW: No
Underground injection activity: No
On-site burner exemption: No
Furnace exemption: No
Used oil fuel burner: No
Used oil processor: No
User oil refiner: No
Used oil fuel marketer to burner: No
Used oil Specification marketer: No
Used oil transfer facility: No
Used oil transporter: No

Historical Generators:

Date form received by agency: 2002-01-01 00:00:00.0
Site name: PHYL RICH INTL
Classification: Large Quantity Generator

Date form received by agency: 1996-09-01 00:00:00.0
Site name: PHYL RICH INTERNATIONAL#
Classification: Small Quantity Generator

Date form received by agency: 1980-08-12 00:00:00.0
Site name: PHYL RICH INTERNATIONAL#
Classification: Large Quantity Generator

Violation Status: No violations found

Evaluation Action Summary:

Evaluation date: 1994-05-23 00:00:00.0
Evaluation: COMPLIANCE EVALUATION INSPECTION ON-SITE
Area of violation: Not reported
Date achieved compliance: Not reported
Evaluation lead agency: State Contractor/Grantee

ENVIROSTOR:

Name: PHYL RICH INTERNATIONAL
Address: 1000 N. ORANGE DRIVE
City, State, Zip: LOS ANGELES, CA 90038
Facility ID: 71003654
Status: Refer: Other Agency
Status Date: Not reported
Site Code: Not reported
Site Type: Tiered Permit
Site Type Detailed: Tiered Permit
Acres: Not reported
NPL: NO
Regulatory Agencies: NONE SPECIFIED
Lead Agency: NONE SPECIFIED
Program Manager: Not reported

Map ID
Direction
Distance
Elevation

MAP FINDINGS

Site

Database(s)

EDR ID Number
EPA ID Number

PHYLIRICH INTL (Continued)

1000291482

Supervisor: Not reported
Division Branch: Cleanup Chatsworth
Assembly: 50
Senate: 26
Special Program: Not reported
Restricted Use: NO
Site Mgmt Req: NONE SPECIFIED
Funding: Not reported
Latitude: 34.08911
Longitude: -118.3412
APN: NONE SPECIFIED
Past Use: NONE SPECIFIED
Potential COC: NONE SPECIFIED
Confirmed COC: NONE SPECIFIED
Potential Description: NONE SPECIFIED
Alias Name: CAD008331126
Alias Type: EPA Identification Number
Alias Name: 71003654
Alias Type: Envirostor ID Number

Completed Info:

Completed Area Name: PROJECT WIDE
Completed Sub Area Name: Not reported
Completed Document Type: Site Inspections/Visit (Non LUR)
Completed Date: 01/31/2001
Comments: Referred to local CUPA

Future Area Name: Not reported
Future Sub Area Name: Not reported
Future Document Type: Not reported
Future Due Date: Not reported
Schedule Area Name: Not reported
Schedule Sub Area Name: Not reported
Schedule Document Type: Not reported
Schedule Due Date: Not reported
Schedule Revised Date: Not reported

CPS-SLIC:

Name: PHYLRICH INTERNATIONAL
Address: 1000 N ORANGE DR
City,State,Zip: LOS ANGELES, CA
Region: STATE
Facility Status: Completed - Case Closed
Status Date: 02/24/2006
Global Id: SL204BH2353
Lead Agency: LOS ANGELES RWQCB (REGION 4)
Lead Agency Case Number: Not reported
Latitude: 34.104089
Longitude: -118.340817
Case Type: Cleanup Program Site
Case Worker: Not reported
Local Agency: Not reported
RB Case Number: 941
File Location: Not reported
Potential Media Affected: Not reported
Potential Contaminants of Concern: Not reported
Site History: Not reported

Map ID
Direction
Distance
Elevation

MAP FINDINGS

Site

Database(s)

EDR ID Number
EPA ID Number

PHYL RICH INTL (Continued)

1000291482

[Click here to access the California GeoTracker records for this facility:](#)

EMI:

Name: PHYLRICH CORP
Address: 1000 N ORANGE DR
City,State,Zip: LOS ANGELES, CA 900380000
Year: 1987
County Code: 19
Air Basin: SC
Facility ID: 45249
Air District Name: SC
SIC Code: 3471
Air District Name: SOUTH COAST AQMD
Community Health Air Pollution Info System: Not reported
Consolidated Emission Reporting Rule: Not reported
Total Organic Hydrocarbon Gases Tons/Yr: 2
Reactive Organic Gases Tons/Yr: 2
Carbon Monoxide Emissions Tons/Yr: 0
NOX - Oxides of Nitrogen Tons/Yr: 0
SOX - Oxides of Sulphur Tons/Yr: 0
Particulate Matter Tons/Yr: 0
Part. Matter 10 Micrometers and Smlr Tons/Yr:0

Name: PHYLRICH INTERNATIONAL
Address: 1000 N ORANGE DR
City,State,Zip: LOS ANGELES, CA 900380000
Year: 1990
County Code: 19
Air Basin: SC
Facility ID: 45249
Air District Name: SC
SIC Code: 3471
Air District Name: SOUTH COAST AQMD
Community Health Air Pollution Info System: Not reported
Consolidated Emission Reporting Rule: Not reported
Total Organic Hydrocarbon Gases Tons/Yr: 5
Reactive Organic Gases Tons/Yr: 1
Carbon Monoxide Emissions Tons/Yr: 0
NOX - Oxides of Nitrogen Tons/Yr: 0
SOX - Oxides of Sulphur Tons/Yr: 0
Particulate Matter Tons/Yr: 0
Part. Matter 10 Micrometers and Smlr Tons/Yr:0

Name: PHYLRICH INTERNATIONAL
Address: 1000 N ORANGE DR
City,State,Zip: LOS ANGELES, CA 900380000
Year: 1995
County Code: 19
Air Basin: SC
Facility ID: 45249
Air District Name: SC
SIC Code: 3471
Air District Name: SOUTH COAST AQMD
Community Health Air Pollution Info System: Not reported
Consolidated Emission Reporting Rule: Not reported
Total Organic Hydrocarbon Gases Tons/Yr: 0

Map ID
Direction
Distance
Elevation

MAP FINDINGS

Site

Database(s)

EDR ID Number
EPA ID Number

PHYL RICH INTL (Continued)

1000291482

Reactive Organic Gases Tons/Yr: 0
Carbon Monoxide Emissions Tons/Yr: 0
NOX - Oxides of Nitrogen Tons/Yr: 0
SOX - Oxides of Sulphur Tons/Yr: 0
Particulate Matter Tons/Yr: 0
Part. Matter 10 Micrometers and Smllr Tons/Yr:0

Name: PHYLRICH INTERNATIONAL
Address: 1000 N ORANGE DR
City,State,Zip: LOS ANGELES, CA 900380000
Year: 1996
County Code: 19
Air Basin: SC
Facility ID: 45249
Air District Name: SC
SIC Code: 3471
Air District Name: SOUTH COAST AQMD
Community Health Air Pollution Info System: Not reported
Consolidated Emission Reporting Rule: Not reported
Total Organic Hydrocarbon Gases Tons/Yr: 4
Reactive Organic Gases Tons/Yr: 0
Carbon Monoxide Emissions Tons/Yr: 0
NOX - Oxides of Nitrogen Tons/Yr: 0
SOX - Oxides of Sulphur Tons/Yr: 0
Particulate Matter Tons/Yr: 0
Part. Matter 10 Micrometers and Smllr Tons/Yr:0

Name: PHYLRICH INTERNATIONAL
Address: 1000 N ORANGE DR
City,State,Zip: LOS ANGELES, CA 900380000
Year: 1997
County Code: 19
Air Basin: SC
Facility ID: 45249
Air District Name: SC
SIC Code: 3471
Air District Name: SOUTH COAST AQMD
Community Health Air Pollution Info System: Not reported
Consolidated Emission Reporting Rule: Not reported
Total Organic Hydrocarbon Gases Tons/Yr: 0
Reactive Organic Gases Tons/Yr: 0
Carbon Monoxide Emissions Tons/Yr: 0
NOX - Oxides of Nitrogen Tons/Yr: 0
SOX - Oxides of Sulphur Tons/Yr: 0
Particulate Matter Tons/Yr: 0
Part. Matter 10 Micrometers and Smllr Tons/Yr:0

Name: PHYLRICH INTERNATIONAL
Address: 1000 N ORANGE DR
City,State,Zip: LOS ANGELES, CA 900380000
Year: 1998
County Code: 19
Air Basin: SC
Facility ID: 45249
Air District Name: SC
SIC Code: 3471
Air District Name: SOUTH COAST AQMD

Map ID
Direction
Distance
Elevation

MAP FINDINGS

Site

Database(s)

EDR ID Number
EPA ID Number

PHYL RICH INTL (Continued)

1000291482

Community Health Air Pollution Info System: Not reported
Consolidated Emission Reporting Rule: Not reported
Total Organic Hydrocarbon Gases Tons/Yr: 0
Reactive Organic Gases Tons/Yr: 0
Carbon Monoxide Emissions Tons/Yr: 0
NOX - Oxides of Nitrogen Tons/Yr: 0
SOX - Oxides of Sulphur Tons/Yr: 0
Particulate Matter Tons/Yr: 0
Part. Matter 10 Micrometers and Smllr Tons/Yr:0

Name: PHYLRICH INTERNATIONAL
Address: 1000 N ORANGE DR
City,State,Zip: LOS ANGELES, CA 900380000
Year: 1999
County Code: 19
Air Basin: SC
Facility ID: 45249
Air District Name: SC
SIC Code: 3471
Air District Name: SOUTH COAST AQMD
Community Health Air Pollution Info System: Not reported
Consolidated Emission Reporting Rule: Not reported
Total Organic Hydrocarbon Gases Tons/Yr: 0
Reactive Organic Gases Tons/Yr: 0
Carbon Monoxide Emissions Tons/Yr: 0
NOX - Oxides of Nitrogen Tons/Yr: 0
SOX - Oxides of Sulphur Tons/Yr: 0
Particulate Matter Tons/Yr: 0
Part. Matter 10 Micrometers and Smllr Tons/Yr:0

Name: PHYLRICH INTERNATIONAL
Address: 1000 N ORANGE DR
City,State,Zip: LOS ANGELES, CA 900380000
Year: 2000
County Code: 19
Air Basin: SC
Facility ID: 45249
Air District Name: SC
SIC Code: 3471
Air District Name: SOUTH COAST AQMD
Community Health Air Pollution Info System: Not reported
Consolidated Emission Reporting Rule: Not reported
Total Organic Hydrocarbon Gases Tons/Yr: 0
Reactive Organic Gases Tons/Yr: 0
Carbon Monoxide Emissions Tons/Yr: 0
NOX - Oxides of Nitrogen Tons/Yr: 0
SOX - Oxides of Sulphur Tons/Yr: 0
Particulate Matter Tons/Yr: 0
Part. Matter 10 Micrometers and Smllr Tons/Yr:0

Name: PHYLRICH INTERNATIONAL
Address: 1000 N ORANGE DR
City,State,Zip: LOS ANGELES, CA 900380000
Year: 2001
County Code: 19
Air Basin: SC
Facility ID: 45249

Map ID
 Direction
 Distance
 Elevation

MAP FINDINGS

Site

Database(s)

EDR ID Number
 EPA ID Number

PHYLIRICH INTL (Continued)

1000291482

Air District Name: SC
 SIC Code: 3471
 Air District Name: SOUTH COAST AQMD
 Community Health Air Pollution Info System: Not reported
 Consolidated Emission Reporting Rule: Not reported
 Total Organic Hydrocarbon Gases Tons/Yr: 0
 Reactive Organic Gases Tons/Yr: 0
 Carbon Monoxide Emissions Tons/Yr: 0
 NOX - Oxides of Nitrogen Tons/Yr: 0
 SOX - Oxides of Sulphur Tons/Yr: 0
 Particulate Matter Tons/Yr: 0
 Part. Matter 10 Micrometers and Smllr Tons/Yr:0

CIWQS:

Name: PHYLIRICH CORP
 Address: 1000 N ORANGE DR
 City,State,Zip: LOS ANGELES, CA 90038
 Agency: Phylrich Corp
 Agency Address: 1000 N Orange Dr, Los Angeles, CA 90038
 Place/Project Type: Industrial - Electroplating, Plating, Polishing, Anodizing, and Coloring
 SIC/NAICS: 3471
 Region: 4
 Program: INDSTW
 Regulatory Measure Status: Terminated
 Regulatory Measure Type: Storm water industrial
 Order Number: 2014-0057-DWQ
 WDID: 4 19I010657
 NPDES Number: CAS000001
 Adoption Date: Not reported
 Effective Date: 10/15/1993
 Termination Date: 07/11/2001
 Expiration/Review Date: Not reported
 Design Flow: Not reported
 Major/Minor: Not reported
 Complexity: Not reported
 TTWQ: Not reported
 Enforcement Actions within 5 years: 0
 Violations within 5 years: 0
 Latitude: 34.08895
 Longitude: -118.34161

AK244
WSW
1/2-1
0.789 mi.
4167 ft.

HIGHLAND PLATING CO., INC.
1001 N. ORANGE DRIVE
LOS ANGELES, CA 90038
Site 2 of 2 in cluster AK

ENVIROSTOR 1006815992
N/A

Relative:
Lower
Actual:
286 ft.

ENVIROSTOR:
 Name: HIGHLAND PLATING CO., INC.
 Address: 1001 N. ORANGE DRIVE
 City,State,Zip: LOS ANGELES, CA 90038
 Facility ID: 71002177
 Status: Refer: Other Agency
 Status Date: Not reported
 Site Code: Not reported
 Site Type: Tiered Permit

Map ID
Direction
Distance
Elevation

MAP FINDINGS

Site

Database(s)

EDR ID Number
EPA ID Number

HIGHLAND PLATING CO., INC. (Continued)

1006815992

Site Type Detailed: Tiered Permit
Acres: Not reported
NPL: NO
Regulatory Agencies: NONE SPECIFIED
Lead Agency: NONE SPECIFIED
Program Manager: Not reported
Supervisor: Not reported
Division Branch: Cleanup Chatsworth
Assembly: 50
Senate: 26
Special Program: Not reported
Restricted Use: NO
Site Mgmt Req: NONE SPECIFIED
Funding: Not reported
Latitude: 34.08911
Longitude: -118.3419
APN: NONE SPECIFIED
Past Use: NONE SPECIFIED
Potential COC: NONE SPECIFIED
Confirmed COC: NONE SPECIFIED
Potential Description: NONE SPECIFIED
Alias Name: CAD008292153
Alias Type: EPA Identification Number
Alias Name: 110000473620
Alias Type: EPA (FRS #)
Alias Name: 71002177
Alias Type: Envirostor ID Number

Completed Info:

Completed Area Name: PROJECT WIDE
Completed Sub Area Name: Not reported
Completed Document Type: Site Inspections/Visit (Non LUR)
Completed Date: 01/15/1999
Comments: Not reported

Future Area Name: Not reported
Future Sub Area Name: Not reported
Future Document Type: Not reported
Future Due Date: Not reported
Schedule Area Name: Not reported
Schedule Sub Area Name: Not reported
Schedule Document Type: Not reported
Schedule Due Date: Not reported
Schedule Revised Date: Not reported

245
East
1/2-1
0.870 mi.
4591 ft.

SANTA MONICA/VINE PRIMARY SITE NO. 3A
LA MIRADA AVE/LEXINGTON AVE/WILTON PLACE
LOS ANGELES, CA 90038

ENVIROSTOR S107737284
SCH N/A

Relative:
Higher

ENVIROSTOR:

Actual:
333 ft.

Name: SANTA MONICA/VINE PRIMARY SITE NO. 3A
Address: LA MIRADA AVE/LEXINGTON AVE/WILTON PLACE
City,State,Zip: LOS ANGELES, CA 90038
Facility ID: 19880060
Status: Inactive - Withdrawn
Status Date: 08/20/2002

Map ID
Direction
Distance
Elevation

MAP FINDINGS

Site

Database(s)

EDR ID Number
EPA ID Number

SANTA MONICA/VINE PRIMARY SITE NO. 3A (Continued)

S107737284

Site Code: 304126
Site Type: School Investigation
Site Type Detailed: School
Acres: 2.4
NPL: NO
Regulatory Agencies: SMBRP
Lead Agency: SMBRP
Program Manager: Not reported
Supervisor: Mark Malinowski
Division Branch: Southern California Schools & Brownfields Outreach
Assembly: 43
Senate: 24
Special Program: Not reported
Restricted Use: NO
Site Mgmt Req: NONE SPECIFIED
Funding: School District
Latitude: 34.09270
Longitude: -118.3126
APN: NONE SPECIFIED
Past Use: RESIDENTIAL AREA
Potential COC: NONE SPECIFIED
Confirmed COC: NONE SPECIFIED
Potential Description: NONE SPECIFIED
Alias Name: LAUSD-SANTA MONICA/VINE PRIMARY #3A/CDE
Alias Type: Alternate Name
Alias Name: LAUSD-SANTA MONICA/VINE PRIMARY #3A/VCA
Alias Type: Alternate Name
Alias Name: LOS ANGELES UNIFIED SCHOOL DISTRICT
Alias Type: Alternate Name
Alias Name: SANTA MONICA/VINE PRIMARY SITE #3A
Alias Type: Alternate Name
Alias Name: 304050
Alias Type: Project Code (Site Code)
Alias Name: 304126
Alias Type: Project Code (Site Code)
Alias Name: 19880060
Alias Type: Envirostor ID Number

Completed Info:

Completed Area Name: PROJECT WIDE
Completed Sub Area Name: Not reported
Completed Document Type: Phase 1
Completed Date: 02/11/2000
Comments: Not reported

Completed Area Name: PROJECT WIDE
Completed Sub Area Name: Not reported
Completed Document Type: Environmental Oversight Agreement
Completed Date: 02/10/2000
Comments: Not reported

Completed Area Name: PROJECT WIDE
Completed Sub Area Name: Not reported
Completed Document Type: Cost Recovery Closeout Memo
Completed Date: 08/20/2002
Comments: Not reported

Future Area Name: Not reported

Map ID
Direction
Distance
Elevation

MAP FINDINGS

Site

Database(s) EDR ID Number
EPA ID Number

SANTA MONICA/VINE PRIMARY SITE NO. 3A (Continued)

S107737284

Future Sub Area Name: Not reported
Future Document Type: Not reported
Future Due Date: Not reported
Schedule Area Name: Not reported
Schedule Sub Area Name: Not reported
Schedule Document Type: Not reported
Schedule Due Date: Not reported
Schedule Revised Date: Not reported

Name: SANTA MONICA/VINE PRIMARY SITE NO. 3
Address: LA MIRADA AVE/LEXINGTON AVE/WILTON PLACE
City,State,Zip: LOS ANGELES, CA 90038
Facility ID: 19880059
Status: Inactive - Withdrawn
Status Date: 08/20/2002
Site Code: 304120
Site Type: School Investigation
Site Type Detailed: School
Acres: 1.7
NPL: NO
Regulatory Agencies: SMBRP
Lead Agency: SMBRP
Program Manager: Not reported
Supervisor: Shahir Haddad
Division Branch: Southern California Schools & Brownfields Outreach
Assembly: 43
Senate: 24
Special Program: Not reported
Restricted Use: NO
Site Mgmt Req: NONE SPECIFIED
Funding: School District
Latitude: 34.09270
Longitude: -118.3126
APN: NONE SPECIFIED
Past Use: RESIDENTIAL AREA
Potential COC: NONE SPECIFIED
Confirmed COC: NONE SPECIFIED
Potential Description: NONE SPECIFIED
Alias Name: LAUSD-SANTA MONICA PRIMARY SITE #3/CDE
Alias Type: Alternate Name
Alias Name: LAUSD-SANTA MONICA PRIMARY SITE #3/VCA
Alias Type: Alternate Name
Alias Name: LOS ANGELES UNIFIED SCHOOL DISTRICT
Alias Type: Alternate Name
Alias Name: SANTA MONICA/VINE PRIMARY SITE #3
Alias Type: Alternate Name
Alias Name: 304049
Alias Type: Project Code (Site Code)
Alias Name: 304120
Alias Type: Project Code (Site Code)
Alias Name: 19880059
Alias Type: Envirostor ID Number

Completed Info:

Completed Area Name: PROJECT WIDE
Completed Sub Area Name: Not reported
Completed Document Type: Phase 1
Completed Date: 02/11/2000

Map ID
Direction
Distance
Elevation

MAP FINDINGS

Site

Database(s) EDR ID Number
EPA ID Number

SANTA MONICA/VINE PRIMARY SITE NO. 3A (Continued)

S107737284

Comments: Not reported

Completed Area Name: PROJECT WIDE
Completed Sub Area Name: Not reported
Completed Document Type: Environmental Oversight Agreement
Completed Date: 02/10/2000
Comments: Not reported

Completed Area Name: PROJECT WIDE
Completed Sub Area Name: Not reported
Completed Document Type: Cost Recovery Closeout Memo
Completed Date: 08/20/2002
Comments: Not reported

Future Area Name: Not reported
Future Sub Area Name: Not reported
Future Document Type: Not reported
Future Due Date: Not reported
Schedule Area Name: Not reported
Schedule Sub Area Name: Not reported
Schedule Document Type: Not reported
Schedule Due Date: Not reported
Schedule Revised Date: Not reported

SCH:

Name: SANTA MONICA/VINE PRIMARY SITE NO. 3A
Address: LA MIRADA AVE/LEXINGTON AVE/WILTON PLACE
City,State,Zip: LOS ANGELES, CA 90038
Facility ID: 19880060
Site Type: School Investigation
Site Type Detail: School
Site Mgmt. Req.: NONE SPECIFIED
Acres: 2.4
National Priorities List: NO
Cleanup Oversight Agencies: SMBRP
Lead Agency: SMBRP
Lead Agency Description: DTSC - Site Cleanup Program
Project Manager: Not reported
Supervisor: Mark Malinowski
Division Branch: Southern California Schools & Brownfields Outreach
Site Code: 304126
Assembly: 43
Senate: 24
Special Program Status: Not reported
Status: Inactive - Withdrawn
Status Date: 08/20/2002
Restricted Use: NO
Funding: School District
Latitude: 34.09270
Longitude: -118.3126
APN: NONE SPECIFIED
Past Use: RESIDENTIAL AREA
Potential COC: NONE SPECIFIED
Confirmed COC: NONE SPECIFIED
Potential Description: NONE SPECIFIED
Alias Name: LAUSD-SANTA MONICA/VINE PRIMARY #3A/CDE

Map ID
Direction
Distance
Elevation

MAP FINDINGS

Site

Database(s)

EDR ID Number
EPA ID Number

SANTA MONICA/VINE PRIMARY SITE NO. 3A (Continued)

S107737284

Alias Type: Alternate Name
Alias Name: LAUSD-SANTA MONICA/VINE PRIMARY #3A/VCA
Alias Type: Alternate Name
Alias Name: LOS ANGELES UNIFIED SCHOOL DISTRICT
Alias Type: Alternate Name
Alias Name: SANTA MONICA/VINE PRIMARY SITE #3A
Alias Type: Alternate Name
Alias Name: 304050
Alias Type: Project Code (Site Code)
Alias Name: 304126
Alias Type: Project Code (Site Code)
Alias Name: 19880060
Alias Type: Envirostor ID Number

Completed Info:

Completed Area Name: PROJECT WIDE
Completed Sub Area Name: Not reported
Completed Document Type: Phase 1
Completed Date: 02/11/2000
Comments: Not reported

Completed Area Name: PROJECT WIDE
Completed Sub Area Name: Not reported
Completed Document Type: Environmental Oversight Agreement
Completed Date: 02/10/2000
Comments: Not reported

Completed Area Name: PROJECT WIDE
Completed Sub Area Name: Not reported
Completed Document Type: Cost Recovery Closeout Memo
Completed Date: 08/20/2002
Comments: Not reported

Future Area Name: Not reported
Future Sub Area Name: Not reported
Future Document Type: Not reported
Future Due Date: Not reported
Schedule Area Name: Not reported
Schedule Sub Area Name: Not reported
Schedule Document Type: Not reported
Schedule Due Date: Not reported
Schedule Revised Date: Not reported

Name: SANTA MONICA/VINE PRIMARY SITE NO. 3
Address: LA MIRADA AVE/LEXINGTON AVE/WILTON PLACE
City,State,Zip: LOS ANGELES, CA 90038
Facility ID: 19880059
Site Type: School Investigation
Site Type Detail: School
Site Mgmt. Req.: NONE SPECIFIED
Acres: 1.7
National Priorities List: NO
Cleanup Oversight Agencies: SMBRP
Lead Agency: SMBRP
Lead Agency Description: DTSC - Site Cleanup Program
Project Manager: Not reported
Supervisor: Shahir Haddad

Map ID
Direction
Distance
Elevation

MAP FINDINGS

Site

Database(s)

EDR ID Number
EPA ID Number

SANTA MONICA/VINE PRIMARY SITE NO. 3A (Continued)

S107737284

Division Branch: Southern California Schools & Brownfields Outreach
Site Code: 304120
Assembly: 43
Senate: 24
Special Program Status: Not reported
Status: Inactive - Withdrawn
Status Date: 08/20/2002
Restricted Use: NO
Funding: School District
Latitude: 34.09270
Longitude: -118.3126
APN: NONE SPECIFIED
Past Use: RESIDENTIAL AREA
Potential COC: NONE SPECIFIED
Confirmed COC: NONE SPECIFIED
Potential Description: NONE SPECIFIED
Alias Name: LAUSD-SANTA MONICA PRIMARY SITE #3/CDE
Alias Type: Alternate Name
Alias Name: LAUSD-SANTA MONICA PRIMARY SITE #3/VCA
Alias Type: Alternate Name
Alias Name: LOS ANGELES UNIFIED SCHOOL DISTRICT
Alias Type: Alternate Name
Alias Name: SANTA MONICA/VINE PRIMARY SITE #3
Alias Type: Alternate Name
Alias Name: 304049
Alias Type: Project Code (Site Code)
Alias Name: 304120
Alias Type: Project Code (Site Code)
Alias Name: 19880059
Alias Type: Envirostor ID Number

Completed Info:

Completed Area Name: PROJECT WIDE
Completed Sub Area Name: Not reported
Completed Document Type: Phase 1
Completed Date: 02/11/2000
Comments: Not reported

Completed Area Name: PROJECT WIDE
Completed Sub Area Name: Not reported
Completed Document Type: Environmental Oversight Agreement
Completed Date: 02/10/2000
Comments: Not reported

Completed Area Name: PROJECT WIDE
Completed Sub Area Name: Not reported
Completed Document Type: Cost Recovery Closeout Memo
Completed Date: 08/20/2002
Comments: Not reported

Future Area Name: Not reported
Future Sub Area Name: Not reported
Future Document Type: Not reported
Future Due Date: Not reported
Schedule Area Name: Not reported
Schedule Sub Area Name: Not reported
Schedule Document Type: Not reported
Schedule Due Date: Not reported

Map ID
Direction
Distance
Elevation

MAP FINDINGS

Site

Database(s)

EDR ID Number
EPA ID Number

SANTA MONICA/VINE PRIMARY SITE NO. 3A (Continued)

S107737284

Schedule Revised Date: Not reported

246
West
1/2-1
0.921 mi.
4862 ft.

ESSEX MONARCH SITE
7113 & 7119 SANTA MONICA BOULEVARD AND 111 N. LA BREA AVENUE
WEST HOLLYWOOD, CA 90046

ENVIROSTOR **S111752597**
VCP **N/A**

Relative:
Lower
Actual:
291 ft.

ENVIROSTOR:
Name: ESSEX MONARCH SITE
Address: 7113 & 7119 SANTA MONICA BOULEVARD AND 111 N. LA BREA AVENUE
City,State,Zip: WEST HOLLYWOOD, CA 90046
Facility ID: 60001653
Status: No Further Action
Status Date: 08/12/2014
Site Code: 301555
Site Type: Voluntary Cleanup
Site Type Detailed: Voluntary Cleanup
Acres: 1.4
NPL: NO
Regulatory Agencies: SMBRP
Lead Agency: SMBRP
Program Manager: Not reported
Supervisor: Philip Chandler
Division Branch: Cleanup Chatsworth
Assembly: 42
Senate: 26
Special Program: Voluntary Cleanup Program
Restricted Use: NO
Site Mgmt Req: NONE SPECIFIED
Funding: Responsible Party
Latitude: 34.09115
Longitude: -118.3447
APN: NONE SPECIFIED
Past Use: NONE SPECIFIED
Potential COC: NONE SPECIFIED
Confirmed COC: NONE SPECIFIED
Potential Description: NONE SPECIFIED
Alias Name: Santa Monica Apartments
Alias Type: Former Project ID
Alias Name: 301555
Alias Type: Project Code (Site Code)
Alias Name: 60001653
Alias Type: Envirostor ID Number

Completed Info:

Completed Area Name: PROJECT WIDE
Completed Sub Area Name: Not reported
Completed Document Type: Voluntary Cleanup Agreement
Completed Date: 01/17/2013
Comments: VCA for review and evaluation of previous site characterization data

Completed Area Name: PROJECT WIDE
Completed Sub Area Name: Not reported
Completed Document Type: Site Characterization Report
Completed Date: 06/18/2013
Comments: Not reported

Map ID
Direction
Distance
Elevation

MAP FINDINGS

Site

Database(s)

EDR ID Number
EPA ID Number

ESSEX MONARCH SITE (Continued)

S111752597

Completed Area Name: PROJECT WIDE
Completed Sub Area Name: Not reported
Completed Document Type: Risk Assessment Report
Completed Date: 02/26/2014
Comments: Not reported

Completed Area Name: PROJECT WIDE
Completed Sub Area Name: Not reported
Completed Document Type: Voluntary Cleanup Agreement Termination Notification
Completed Date: 06/27/2014
Comments: Not reported

Future Area Name: Not reported
Future Sub Area Name: Not reported
Future Document Type: Not reported
Future Due Date: Not reported
Schedule Area Name: Not reported
Schedule Sub Area Name: Not reported
Schedule Document Type: Not reported
Schedule Due Date: Not reported
Schedule Revised Date: Not reported

VCP:

Name: ESSEX MONARCH SITE
Address: 7113 & 7119 SANTA MONICA BOULEVARD AND 111 N. LA BREA AVENUE
City,State,Zip: WEST HOLLYWOOD, CA 90046
Facility ID: 60001653
Site Type: Voluntary Cleanup
Site Type Detail: Voluntary Cleanup
Site Mgmt. Req.: NONE SPECIFIED
Acres: 1.4
National Priorities List: NO
Cleanup Oversight Agencies: SMBRP
Lead Agency: SMBRP
Lead Agency Description: DTSC - Site Cleanup Program
Project Manager: Not reported
Supervisor: Philip Chandler
Division Branch: Cleanup Chatsworth
Site Code: 301555
Assembly: 42
Senate: 26
Special Programs Code: Voluntary Cleanup Program
Status: No Further Action
Status Date: 08/12/2014
Restricted Use: NO
Funding: Responsible Party
Lat/Long: 34.09115 / -118.3447
APN: NONE SPECIFIED
Past Use: NONE SPECIFIED
Potential COC: NONE SPECIFIED
Confirmed COC: NONE SPECIFIED
Potential Description: NONE SPECIFIED
Alias Name: Santa Monica Apartments
Alias Type: Former Project ID
Alias Name: 301555
Alias Type: Project Code (Site Code)
Alias Name: 60001653

Map ID
Direction
Distance
Elevation

MAP FINDINGS

Site

Database(s)

EDR ID Number
EPA ID Number

ESSEX MONARCH SITE (Continued)

S111752597

Alias Type: Envirostor ID Number

Completed Info:

Completed Area Name: PROJECT WIDE
Completed Sub Area Name: Not reported
Completed Document Type: Voluntary Cleanup Agreement
Completed Date: 01/17/2013
Comments: VCA for review and evaluation of previous site characterization data

Completed Area Name: PROJECT WIDE
Completed Sub Area Name: Not reported
Completed Document Type: Site Characterization Report
Completed Date: 06/18/2013
Comments: Not reported

Completed Area Name: PROJECT WIDE
Completed Sub Area Name: Not reported
Completed Document Type: Risk Assessment Report
Completed Date: 02/26/2014
Comments: Not reported

Completed Area Name: PROJECT WIDE
Completed Sub Area Name: Not reported
Completed Document Type: Voluntary Cleanup Agreement Termination Notification
Completed Date: 06/27/2014
Comments: Not reported

Future Area Name: Not reported
Future Sub Area Name: Not reported
Future Document Type: Not reported
Future Due Date: Not reported
Schedule Area Name: Not reported
Schedule Sub Area Name: Not reported
Schedule Document Type: Not reported
Schedule Due Date: Not reported
Schedule Revised Date: Not reported

247
West
1/2-1
0.992 mi.
5237 ft.

FAITH PLATING
7141 AND 7155 SANTA MONICA BLVD.
WEST HOLLYWOOD, CA 90046

ENVIROSTOR **S108195962**
VCP **N/A**
NON-CASE INFO

Relative:
Lower
Actual:
286 ft.

ENVIROSTOR:

Name: FAITH PLATING CO.
Address: 7141 SANTA MONICA BOULEVARD
City,State,Zip: WEST HOLLYWOOD, CA 90046
Facility ID: 71002584
Status: No Action Required
Status Date: 02/26/2004
Site Code: Not reported
Site Type: Tiered Permit
Site Type Detailed: Tiered Permit
Acres: Not reported
NPL: NO
Regulatory Agencies: NONE SPECIFIED
Lead Agency: NONE SPECIFIED
Program Manager: Not reported

Map ID
Direction
Distance
Elevation

MAP FINDINGS

Site

Database(s)

EDR ID Number
EPA ID Number

FAITH PLATING (Continued)

S108195962

Supervisor: Not reported
Division Branch: Cleanup Chatsworth
Assembly: 50
Senate: 26
Special Program: Not reported
Restricted Use: NO
Site Mgmt Req: NONE SPECIFIED
Funding: Not reported
Latitude: 34.09095
Longitude: -118.3458
APN: NONE SPECIFIED
Past Use: NONE SPECIFIED
Potential COC: NONE SPECIFIED
Confirmed COC: NONE SPECIFIED
Potential Description: NONE SPECIFIED
Alias Name: CAD076941251
Alias Type: EPA Identification Number
Alias Name: 71002584
Alias Type: Envirostor ID Number

Completed Info:

Completed Area Name: PROJECT WIDE
Completed Sub Area Name: Not reported
Completed Document Type: Phase I Verification
Completed Date: 02/26/2004
Comments: Inspection report sent on 2/26/2004

Completed Area Name: PROJECT WIDE
Completed Sub Area Name: Not reported
Completed Document Type: Phase 1
Completed Date: 02/26/2004
Comments: Not reported

Future Area Name: Not reported
Future Sub Area Name: Not reported
Future Document Type: Not reported
Future Due Date: Not reported
Schedule Area Name: Not reported
Schedule Sub Area Name: Not reported
Schedule Document Type: Not reported
Schedule Due Date: Not reported
Schedule Revised Date: Not reported

Name: FAITH PLATING
Address: 7141 AND 7155 SANTA MONICA BLVD.
City,State,Zip: WEST HOLLYWOOD, CA 90046
Facility ID: 60000429
Status: Active
Status Date: 08/17/2012
Site Code: 301564
Site Type: Voluntary Cleanup
Site Type Detailed: Voluntary Cleanup
Acres: 1.33
NPL: NO
Regulatory Agencies: SMBRP
Lead Agency: SMBRP
Program Manager: Don Indermill
Supervisor: Philip Chandler

Map ID
Direction
Distance
Elevation

MAP FINDINGS

Site

Database(s)

EDR ID Number
EPA ID Number

FAITH PLATING (Continued)

S108195962

Division Branch: Cleanup Chatsworth
Assembly: 50
Senate: 26
Special Program: Voluntary Cleanup Program
Restricted Use: NO
Site Mgmt Req: NONE SPECIFIED
Funding: Responsible Party
Latitude: 34.09100
Longitude: -118.3455
APN: NONE SPECIFIED
Past Use: FUEL - VEHICLE STORAGE/ REFUELING, HAZARDOUS WASTE STORAGE - TANKS/CONTAINERS, METAL FINISHING, METAL PLATING - CHROME, METAL PLATING - OTHER, OFFICE BUILDING, PAINT/DEPAINT FACILITY, VEHICLE MAINTENANCE, WASTE - INDUSTRIAL TREATMENT FACILITY, WASTE - INDUSTRIAL WASTE LINE, METAL PLATING - CHROME
Potential COC: Arsenic Asbestos Containing Materials (ACM Benzene Total Chromium (1:6 ratio Cr VI:Cr III Lead Tetrachloroethylene (PCE TPH-diesel TPH-gas TPH-MOTOR OIL Cadmium and compounds Chromium III Chromium VI Nickel 1,2,4-Trimethylbenzene 1,3,5-Trimethylbenzene Barium and compounds Chromium VI Dichlorodifluoromethane Toluene Barium and compounds Toluene Dichlorodifluoromethane 40001-NO 1,2,4-Trimethylbenzene 1,3,5-Trimethylbenzene Tetrachloroethylene (PCE TPH-diesel TPH-gas Cadmium and compounds 30152-NO 30153-NO Nickel 30001-NO Benzene Total Chromium (1:6 ratio Cr VI:Cr III Lead TPH-MOTOR OIL Chromium VI
Potential Description: IA, OTH, SOIL, SV, OTH, SOIL
Alias Name: 110033615256
Alias Type: EPA (FRS #)
Alias Name: 301297
Alias Type: Project Code (Site Code)
Alias Name: 301564
Alias Type: Project Code (Site Code)
Alias Name: 60000429
Alias Type: Envirostor ID Number
Completed Info:
Completed Area Name: PROJECT WIDE
Completed Sub Area Name: Not reported
Completed Document Type: Voluntary Cleanup Agreement
Completed Date: 09/19/2006
Comments: Not reported
Completed Area Name: PROJECT WIDE
Completed Sub Area Name: Not reported
Completed Document Type: Annual Oversight Cost Estimate
Completed Date: 10/10/2013
Comments: Not reported
Completed Area Name: PROJECT WIDE
Completed Sub Area Name: Not reported
Completed Document Type: Removal Action Design
Completed Date: 09/12/2013
Comments: Approved
Completed Area Name: PROJECT WIDE
Completed Sub Area Name: Not reported
Completed Document Type: Fact Sheets
Completed Date: 08/19/2008

Map ID
Direction
Distance
Elevation

MAP FINDINGS

Site

Database(s)

EDR ID Number
EPA ID Number

FAITH PLATING (Continued)

S108195962

Comments: Fact Sheet

Completed Area Name: PROJECT WIDE
Completed Sub Area Name: Not reported
Completed Document Type: Public Notice
Completed Date: 09/29/2008
Comments: Completed

Completed Area Name: PROJECT WIDE
Completed Sub Area Name: Not reported
Completed Document Type: Removal Action Completion Report
Completed Date: 10/29/2014
Comments: Sidewalk soil, vapor barrier, and groundwater monitoring for 2 years now can be worked on.

Completed Area Name: PROJECT WIDE
Completed Sub Area Name: Not reported
Completed Document Type: Other Report
Completed Date: 09/12/2013
Comments: Sampling done for further soil classification for disposal requirements.

Completed Area Name: PROJECT WIDE
Completed Sub Area Name: Not reported
Completed Document Type: Monitoring Report
Completed Date: 09/12/2013
Comments: Approved

Completed Area Name: PROJECT WIDE
Completed Sub Area Name: Not reported
Completed Document Type: Fieldwork
Completed Date: 09/17/2014
Comments: RACR submitted to verify confirmation sampling.

Completed Area Name: PROJECT WIDE
Completed Sub Area Name: Not reported
Completed Document Type: Monitoring Report
Completed Date: 06/27/2017
Comments: Not reported

Completed Area Name: PROJECT WIDE
Completed Sub Area Name: Not reported
Completed Document Type: Voluntary Cleanup Agreement
Completed Date: 08/17/2012
Comments: Signed

Completed Area Name: PROJECT WIDE
Completed Sub Area Name: Not reported
Completed Document Type: Annual Oversight Cost Estimate
Completed Date: 10/10/2013
Comments: Sent

Completed Area Name: PROJECT WIDE
Completed Sub Area Name: Not reported
Completed Document Type: Annual Oversight Cost Estimate
Completed Date: 09/24/2014
Comments: Not reported

Map ID
Direction
Distance
Elevation

MAP FINDINGS

Site

Database(s)

EDR ID Number
EPA ID Number

FAITH PLATING (Continued)

S108195962

Completed Area Name: PROJECT WIDE
Completed Sub Area Name: Not reported
Completed Document Type: Annual Oversight Cost Estimate
Completed Date: 09/28/2018
Comments: Not reported

Completed Area Name: PROJECT WIDE
Completed Sub Area Name: Not reported
Completed Document Type: Preliminary Endangerment Assessment Report
Completed Date: 10/25/2006
Comments: Completed and sent a response letter with attached comments to Kevin Batchelor/Hanover Properties, and PSI regarding review of the 2 PEAE reports (Phase I-III) along with a request for a new workplan.

Completed Area Name: PROJECT WIDE
Completed Sub Area Name: Not reported
Completed Document Type: Phase 1
Completed Date: 10/25/2006
Comments: Same comment as for the Phase II-III report review.

Completed Area Name: PROJECT WIDE
Completed Sub Area Name: Not reported
Completed Document Type: Site Characterization Workplan
Completed Date: 03/26/2007
Comments: DTSC letter stating that the 2nd draft of the Workplan is acceptable, provided attached comments are included in the SCR.

Completed Area Name: PROJECT WIDE
Completed Sub Area Name: Not reported
Completed Document Type: Site Characterization Report
Completed Date: 08/01/2008
Comments: Report accepted, clarification of risk and cleanup levels will be addressed in Risk Assessment.

Completed Area Name: PROJECT WIDE
Completed Sub Area Name: Not reported
Completed Document Type: Removal Action Workplan
Completed Date: 03/13/2009
Comments: Translation completed, Response to Comments sent, RAW approved.

Completed Area Name: PROJECT WIDE
Completed Sub Area Name: Not reported
Completed Document Type: Risk Assessment Report
Completed Date: 08/07/2008
Comments: Risk Assessment approved.

Completed Area Name: PROJECT WIDE
Completed Sub Area Name: Not reported
Completed Document Type: Fieldwork
Completed Date: 03/10/2008
Comments: Two monitoring wells were installed and sampled to further define Chrome 6 lateral extent.

Completed Area Name: PROJECT WIDE
Completed Sub Area Name: Not reported
Completed Document Type: Supplemental Site Investigation Report
Completed Date: 07/08/2008

Map ID
Direction
Distance
Elevation

MAP FINDINGS

Site

Database(s)

EDR ID Number
EPA ID Number

FAITH PLATING (Continued)

S108195962

Comments: Not reported

Completed Area Name: PROJECT WIDE
Completed Sub Area Name: Not reported
Completed Document Type: Well Installation Workplan
Completed Date: 01/30/2008
Comments: Not reported

Completed Area Name: PROJECT WIDE
Completed Sub Area Name: Not reported
Completed Document Type: Site Characterization Report
Completed Date: 12/20/2007
Comments: Not reported

Future Area Name: PROJECT WIDE
Future Sub Area Name: Not reported
Future Document Type: Certification
Future Due Date: 2020
Schedule Area Name: Not reported
Schedule Sub Area Name: Not reported
Schedule Document Type: Not reported
Schedule Due Date: Not reported
Schedule Revised Date: Not reported

VCP:

Name: FAITH PLATING
Address: 7141 AND 7155 SANTA MONICA BLVD.
City,State,Zip: WEST HOLLYWOOD, CA 90046
Facility ID: 60000429
Site Type: Voluntary Cleanup
Site Type Detail: Voluntary Cleanup
Site Mgmt. Req.: NONE SPECIFIED
Acres: 1.33
National Priorities List: NO
Cleanup Oversight Agencies: SMBRP
Lead Agency: SMBRP
Lead Agency Description: DTSC - Site Cleanup Program
Project Manager: Don Indermill
Supervisor: Philip Chandler
Division Branch: Cleanup Chatsworth
Site Code: 301564
Assembly: 50
Senate: 26
Special Programs Code: Voluntary Cleanup Program
Status: Active
Status Date: 08/17/2012
Restricted Use: NO
Funding: Responsible Party
Lat/Long: 34.09100 / -118.3455
APN: NONE SPECIFIED
Past Use: FUEL - VEHICLE STORAGE/ REFUELING, HAZARDOUS WASTE STORAGE - TANKS/CONTAINERS, METAL FINISHING, METAL PLATING - CHROME, METAL PLATING - OTHER, OFFICE BUILDING, PAINT/DEPAINT FACILITY, VEHICLE MAINTENANCE, WASTE - INDUSTRIAL TREATMENT FACILITY, WASTE - INDUSTRIAL WASTE LINE, METAL PLATING - CHROME

Potential COC: 30001, 40001, 30003, 30005, 30013, 30022, 30024, 30025, 3002502, 30108, 30152, 30153, 30407, 30577, 30578, 30067, 30153, 30191, 30550

Map ID
Direction
Distance
Elevation

MAP FINDINGS

Site

Database(s)

EDR ID Number
EPA ID Number

FAITH PLATING (Continued)

S108195962

Confirmed COC: 30067,, ,30550,30191,, ,40001-NO,30577,30578,30022,30024,30025,30108,30152-NO,30153-NO,30407, 30001-NO,30003,30005,30013,3002502,, ,30153

Potential Description: IA, OTH, SOIL, SV, OTH, SOIL

Alias Name: 110033615256

Alias Type: EPA (FRS #)

Alias Name: 301297

Alias Type: Project Code (Site Code)

Alias Name: 301564

Alias Type: Project Code (Site Code)

Alias Name: 60000429

Alias Type: Envirostor ID Number

Completed Info:

Completed Area Name: PROJECT WIDE

Completed Sub Area Name: Not reported

Completed Document Type: Voluntary Cleanup Agreement

Completed Date: 09/19/2006

Comments: Not reported

Completed Area Name: PROJECT WIDE

Completed Sub Area Name: Not reported

Completed Document Type: Annual Oversight Cost Estimate

Completed Date: 10/10/2013

Comments: Not reported

Completed Area Name: PROJECT WIDE

Completed Sub Area Name: Not reported

Completed Document Type: Removal Action Design

Completed Date: 09/12/2013

Comments: Approved

Completed Area Name: PROJECT WIDE

Completed Sub Area Name: Not reported

Completed Document Type: Fact Sheets

Completed Date: 08/19/2008

Comments: Fact Sheet

Completed Area Name: PROJECT WIDE

Completed Sub Area Name: Not reported

Completed Document Type: Public Notice

Completed Date: 09/29/2008

Comments: Completed

Completed Area Name: PROJECT WIDE

Completed Sub Area Name: Not reported

Completed Document Type: Removal Action Completion Report

Completed Date: 10/29/2014

Comments: Sidewalk soil, vapor barrier, and groundwater monitoring for 2 years now can be worked on.

Completed Area Name: PROJECT WIDE

Completed Sub Area Name: Not reported

Completed Document Type: Other Report

Completed Date: 09/12/2013

Comments: Sampling done for further soil classification for disposal requirements.

Map ID
Direction
Distance
Elevation

MAP FINDINGS

Site

Database(s)

EDR ID Number
EPA ID Number

FAITH PLATING (Continued)

S108195962

Completed Area Name: PROJECT WIDE
Completed Sub Area Name: Not reported
Completed Document Type: Monitoring Report
Completed Date: 09/12/2013
Comments: Approved

Completed Area Name: PROJECT WIDE
Completed Sub Area Name: Not reported
Completed Document Type: Fieldwork
Completed Date: 09/17/2014
Comments: RACR submitted to verify confirmation sampling.

Completed Area Name: PROJECT WIDE
Completed Sub Area Name: Not reported
Completed Document Type: Monitoring Report
Completed Date: 06/27/2017
Comments: Not reported

Completed Area Name: PROJECT WIDE
Completed Sub Area Name: Not reported
Completed Document Type: Voluntary Cleanup Agreement
Completed Date: 08/17/2012
Comments: Signed

Completed Area Name: PROJECT WIDE
Completed Sub Area Name: Not reported
Completed Document Type: Annual Oversight Cost Estimate
Completed Date: 10/10/2013
Comments: Sent

Completed Area Name: PROJECT WIDE
Completed Sub Area Name: Not reported
Completed Document Type: Annual Oversight Cost Estimate
Completed Date: 09/24/2014
Comments: Not reported

Completed Area Name: PROJECT WIDE
Completed Sub Area Name: Not reported
Completed Document Type: Annual Oversight Cost Estimate
Completed Date: 09/28/2018
Comments: Not reported

Completed Area Name: PROJECT WIDE
Completed Sub Area Name: Not reported
Completed Document Type: Preliminary Endangerment Assessment Report
Completed Date: 10/25/2006
Comments: Completed and sent a response letter with attached comments to Kevin Batchelor/Hanover Properties, and PSI regarding review of the 2 PEAE reports (Phase I-III) along with a request for a new workplan.

Completed Area Name: PROJECT WIDE
Completed Sub Area Name: Not reported
Completed Document Type: Phase 1
Completed Date: 10/25/2006
Comments: Same comment as for the Phase II-III report review.

Completed Area Name: PROJECT WIDE

Map ID
Direction
Distance
Elevation

MAP FINDINGS

Site

Database(s)

EDR ID Number
EPA ID Number

FAITH PLATING (Continued)

S108195962

Completed Sub Area Name: Not reported
Completed Document Type: Site Characterization Workplan
Completed Date: 03/26/2007
Comments: DTSC letter stating that the 2nd draft of the Workplan is acceptable, provided attached comments are included in the SCR.

Completed Area Name: PROJECT WIDE
Completed Sub Area Name: Not reported
Completed Document Type: Site Characterization Report
Completed Date: 08/01/2008
Comments: Report accepted, clarification of risk and cleanup levels will be addressed in Risk Assessment.

Completed Area Name: PROJECT WIDE
Completed Sub Area Name: Not reported
Completed Document Type: Removal Action Workplan
Completed Date: 03/13/2009
Comments: Translation completed, Response to Comments sent, RAW approved.

Completed Area Name: PROJECT WIDE
Completed Sub Area Name: Not reported
Completed Document Type: Risk Assessment Report
Completed Date: 08/07/2008
Comments: Risk Assessment approved.

Completed Area Name: PROJECT WIDE
Completed Sub Area Name: Not reported
Completed Document Type: Fieldwork
Completed Date: 03/10/2008
Comments: Two monitoring wells were installed and sampled to further define Chrome 6 lateral extent.

Completed Area Name: PROJECT WIDE
Completed Sub Area Name: Not reported
Completed Document Type: Supplemental Site Investigation Report
Completed Date: 07/08/2008
Comments: Not reported

Completed Area Name: PROJECT WIDE
Completed Sub Area Name: Not reported
Completed Document Type: Well Installation Workplan
Completed Date: 01/30/2008
Comments: Not reported

Completed Area Name: PROJECT WIDE
Completed Sub Area Name: Not reported
Completed Document Type: Site Characterization Report
Completed Date: 12/20/2007
Comments: Not reported

Future Area Name: PROJECT WIDE
Future Sub Area Name: Not reported
Future Document Type: Certification
Future Due Date: 2020
Schedule Area Name: Not reported
Schedule Sub Area Name: Not reported
Schedule Document Type: Not reported

Map ID
Direction
Distance
Elevation

MAP FINDINGS

Site

Database(s)

EDR ID Number
EPA ID Number

FAITH PLATING (Continued)

S108195962

Schedule Due Date: Not reported
Schedule Revised Date: Not reported

NON-CASE INFO:

Name: FAITH PLATING
Address: 7141 AND 7155 SANTA MONICA BLVD.
City,State,Zip: WEST HOLLYWOOD, CA 90046
Global ID: T10000013477
Case Type: Non-Case Information
Status: Pending Review
Status Date: 09/23/2019
Lead Agency: LOS ANGELES RWQCB (REGION 4)
Case Worker: Not reported
Local Agency: Not reported
RB Case Number: Not reported
Loc Case Number: Not reported
File Location: Not reported
Potential Contaminants of Concern: Not reported
Potential Media Affected: Not reported
Site History: Not reported
Begin Date: 2019-09-23 00:00:00
How Discovered: Not reported
How Discovered Description: Not reported
Stop Method: Not reported
Stop Description: Not reported
Latitude: 34.09109
Longitude: -118.34591
Geotracker: http://geotracker.waterboards.ca.gov/profile_report.asp?global_id=T10000013477

Count: 3 records.

ORPHAN SUMMARY

<u>City</u>	<u>EDR ID</u>	<u>Site Name</u>	<u>Site Address</u>	<u>Zip</u>	<u>Database(s)</u>
LOS ANGELES	S122412456	HIGHLINE CLEANERS INC DBA HIGHLINE	3268 W CAHUENGA BLVD	90068	DRYCLEANERS, HWTS
LOS ANGELES	S121697488	HOLLYWOOD DRY CLEANERS	8505 SANTA MONICA BLVD		DRYCLEANERS
LOS ANGELES	S120712698	PETER'S CLEANERS	8305 SANTA MONICA BLVD	90068	DRYCLEANERS

GOVERNMENT RECORDS SEARCHED / DATA CURRENCY TRACKING

To maintain currency of the following federal and state databases, EDR contacts the appropriate governmental agency on a monthly or quarterly basis, as required.

Number of Days to Update: Provides confirmation that EDR is reporting records that have been updated within 90 days from the date the government agency made the information available to the public.

STANDARD ENVIRONMENTAL RECORDS

Federal NPL site list

NPL: National Priority List

National Priorities List (Superfund). The NPL is a subset of CERCLIS and identifies over 1,200 sites for priority cleanup under the Superfund Program. NPL sites may encompass relatively large areas. As such, EDR provides polygon coverage for over 1,000 NPL site boundaries produced by EPA's Environmental Photographic Interpretation Center (EPIC) and regional EPA offices.

Date of Government Version: 07/29/2020	Source: EPA
Date Data Arrived at EDR: 08/03/2020	Telephone: N/A
Date Made Active in Reports: 08/25/2020	Last EDR Contact: 08/03/2020
Number of Days to Update: 22	Next Scheduled EDR Contact: 10/12/2020
	Data Release Frequency: Quarterly

NPL Site Boundaries

Sources:

EPA's Environmental Photographic Interpretation Center (EPIC)
Telephone: 202-564-7333

EPA Region 1
Telephone 617-918-1143

EPA Region 6
Telephone: 214-655-6659

EPA Region 3
Telephone 215-814-5418

EPA Region 7
Telephone: 913-551-7247

EPA Region 4
Telephone 404-562-8033

EPA Region 8
Telephone: 303-312-6774

EPA Region 5
Telephone 312-886-6686

EPA Region 9
Telephone: 415-947-4246

EPA Region 10
Telephone 206-553-8665

Proposed NPL: Proposed National Priority List Sites

A site that has been proposed for listing on the National Priorities List through the issuance of a proposed rule in the Federal Register. EPA then accepts public comments on the site, responds to the comments, and places on the NPL those sites that continue to meet the requirements for listing.

Date of Government Version: 07/29/2020	Source: EPA
Date Data Arrived at EDR: 08/03/2020	Telephone: N/A
Date Made Active in Reports: 08/25/2020	Last EDR Contact: 08/03/2020
Number of Days to Update: 22	Next Scheduled EDR Contact: 10/12/2020
	Data Release Frequency: Quarterly

NPL LIENS: Federal Superfund Liens

Federal Superfund Liens. Under the authority granted the USEPA by CERCLA of 1980, the USEPA has the authority to file liens against real property in order to recover remedial action expenditures or when the property owner received notification of potential liability. USEPA compiles a listing of filed notices of Superfund Liens.

GOVERNMENT RECORDS SEARCHED / DATA CURRENCY TRACKING

Date of Government Version: 10/15/1991
Date Data Arrived at EDR: 02/02/1994
Date Made Active in Reports: 03/30/1994
Number of Days to Update: 56

Source: EPA
Telephone: 202-564-4267
Last EDR Contact: 08/15/2011
Next Scheduled EDR Contact: 11/28/2011
Data Release Frequency: No Update Planned

Federal Delisted NPL site list

Delisted NPL: National Priority List Deletions

The National Oil and Hazardous Substances Pollution Contingency Plan (NCP) establishes the criteria that the EPA uses to delete sites from the NPL. In accordance with 40 CFR 300.425.(e), sites may be deleted from the NPL where no further response is appropriate.

Date of Government Version: 07/29/2020
Date Data Arrived at EDR: 08/03/2020
Date Made Active in Reports: 08/25/2020
Number of Days to Update: 22

Source: EPA
Telephone: N/A
Last EDR Contact: 08/03/2020
Next Scheduled EDR Contact: 10/12/2020
Data Release Frequency: Quarterly

Federal CERCLIS list

FEDERAL FACILITY: Federal Facility Site Information listing

A listing of National Priority List (NPL) and Base Realignment and Closure (BRAC) sites found in the Comprehensive Environmental Response, Compensation and Liability Information System (CERCLIS) Database where EPA Federal Facilities Restoration and Reuse Office is involved in cleanup activities.

Date of Government Version: 04/03/2019
Date Data Arrived at EDR: 04/05/2019
Date Made Active in Reports: 05/14/2019
Number of Days to Update: 39

Source: Environmental Protection Agency
Telephone: 703-603-8704
Last EDR Contact: 07/02/2020
Next Scheduled EDR Contact: 10/12/2020
Data Release Frequency: Varies

SEMS: Superfund Enterprise Management System

SEMS (Superfund Enterprise Management System) tracks hazardous waste sites, potentially hazardous waste sites, and remedial activities performed in support of EPA's Superfund Program across the United States. The list was formerly known as CERCLIS, renamed to SEMS by the EPA in 2015. The list contains data on potentially hazardous waste sites that have been reported to the USEPA by states, municipalities, private companies and private persons, pursuant to Section 103 of the Comprehensive Environmental Response, Compensation, and Liability Act (CERCLA). This dataset also contains sites which are either proposed to or on the National Priorities List (NPL) and the sites which are in the screening and assessment phase for possible inclusion on the NPL.

Date of Government Version: 07/29/2020
Date Data Arrived at EDR: 08/03/2020
Date Made Active in Reports: 08/25/2020
Number of Days to Update: 22

Source: EPA
Telephone: 800-424-9346
Last EDR Contact: 08/03/2020
Next Scheduled EDR Contact: 10/26/2020
Data Release Frequency: Quarterly

Federal CERCLIS NFRAP site list

SEMS-ARCHIVE: Superfund Enterprise Management System Archive

GOVERNMENT RECORDS SEARCHED / DATA CURRENCY TRACKING

SEMS-ARCHIVE (Superfund Enterprise Management System Archive) tracks sites that have no further interest under the Federal Superfund Program based on available information. The list was formerly known as the CERCLIS-NFRAP, renamed to SEMS ARCHIVE by the EPA in 2015. EPA may perform a minimal level of assessment work at a site while it is archived if site conditions change and/or new information becomes available. Archived sites have been removed and archived from the inventory of SEMS sites. Archived status indicates that, to the best of EPA's knowledge, assessment at a site has been completed and that EPA has determined no further steps will be taken to list the site on the National Priorities List (NPL), unless information indicates this decision was not appropriate or other considerations require a recommendation for listing at a later time. The decision does not necessarily mean that there is no hazard associated with a given site; it only means that, based upon available information, the location is not judged to be potential NPL site.

Date of Government Version: 07/29/2020	Source: EPA
Date Data Arrived at EDR: 08/03/2020	Telephone: 800-424-9346
Date Made Active in Reports: 08/25/2020	Last EDR Contact: 08/03/2020
Number of Days to Update: 22	Next Scheduled EDR Contact: 10/26/2020
	Data Release Frequency: Quarterly

Federal RCRA CORRACTS facilities list

CORRACTS: Corrective Action Report

CORRACTS identifies hazardous waste handlers with RCRA corrective action activity.

Date of Government Version: 03/23/2020	Source: EPA
Date Data Arrived at EDR: 03/25/2020	Telephone: 800-424-9346
Date Made Active in Reports: 05/21/2020	Last EDR Contact: 06/22/2020
Number of Days to Update: 57	Next Scheduled EDR Contact: 10/05/2020
	Data Release Frequency: Quarterly

Federal RCRA non-CORRACTS TSD facilities list

RCRA-TSDF: RCRA - Treatment, Storage and Disposal

RCRAInfo is EPA's comprehensive information system, providing access to data supporting the Resource Conservation and Recovery Act (RCRA) of 1976 and the Hazardous and Solid Waste Amendments (HSWA) of 1984. The database includes selective information on sites which generate, transport, store, treat and/or dispose of hazardous waste as defined by the Resource Conservation and Recovery Act (RCRA). Transporters are individuals or entities that move hazardous waste from the generator offsite to a facility that can recycle, treat, store, or dispose of the waste. TSDFs treat, store, or dispose of the waste.

Date of Government Version: 03/23/2020	Source: Environmental Protection Agency
Date Data Arrived at EDR: 03/25/2020	Telephone: (415) 495-8895
Date Made Active in Reports: 05/21/2020	Last EDR Contact: 06/22/2020
Number of Days to Update: 57	Next Scheduled EDR Contact: 10/05/2020
	Data Release Frequency: Quarterly

Federal RCRA generators list

RCRA-LQG: RCRA - Large Quantity Generators

RCRAInfo is EPA's comprehensive information system, providing access to data supporting the Resource Conservation and Recovery Act (RCRA) of 1976 and the Hazardous and Solid Waste Amendments (HSWA) of 1984. The database includes selective information on sites which generate, transport, store, treat and/or dispose of hazardous waste as defined by the Resource Conservation and Recovery Act (RCRA). Large quantity generators (LQGs) generate over 1,000 kilograms (kg) of hazardous waste, or over 1 kg of acutely hazardous waste per month.

Date of Government Version: 03/23/2020	Source: Environmental Protection Agency
Date Data Arrived at EDR: 03/25/2020	Telephone: (415) 495-8895
Date Made Active in Reports: 05/21/2020	Last EDR Contact: 06/22/2020
Number of Days to Update: 57	Next Scheduled EDR Contact: 10/05/2020
	Data Release Frequency: Quarterly

GOVERNMENT RECORDS SEARCHED / DATA CURRENCY TRACKING

RCRA-SQG: RCRA - Small Quantity Generators

RCRAInfo is EPA's comprehensive information system, providing access to data supporting the Resource Conservation and Recovery Act (RCRA) of 1976 and the Hazardous and Solid Waste Amendments (HSWA) of 1984. The database includes selective information on sites which generate, transport, store, treat and/or dispose of hazardous waste as defined by the Resource Conservation and Recovery Act (RCRA). Small quantity generators (SQGs) generate between 100 kg and 1,000 kg of hazardous waste per month.

Date of Government Version: 03/23/2020	Source: Environmental Protection Agency
Date Data Arrived at EDR: 03/25/2020	Telephone: (415) 495-8895
Date Made Active in Reports: 05/21/2020	Last EDR Contact: 06/22/2020
Number of Days to Update: 57	Next Scheduled EDR Contact: 10/05/2020
	Data Release Frequency: Quarterly

RCRA-VSQG: RCRA - Very Small Quantity Generators (Formerly Conditionally Exempt Small Quantity Generators)

RCRAInfo is EPA's comprehensive information system, providing access to data supporting the Resource Conservation and Recovery Act (RCRA) of 1976 and the Hazardous and Solid Waste Amendments (HSWA) of 1984. The database includes selective information on sites which generate, transport, store, treat and/or dispose of hazardous waste as defined by the Resource Conservation and Recovery Act (RCRA). Very small quantity generators (VSQGs) generate less than 100 kg of hazardous waste, or less than 1 kg of acutely hazardous waste per month.

Date of Government Version: 03/23/2020	Source: Environmental Protection Agency
Date Data Arrived at EDR: 03/25/2020	Telephone: (415) 495-8895
Date Made Active in Reports: 05/21/2020	Last EDR Contact: 06/22/2020
Number of Days to Update: 57	Next Scheduled EDR Contact: 10/05/2020
	Data Release Frequency: Quarterly

Federal institutional controls / engineering controls registries

LUCIS: Land Use Control Information System

LUCIS contains records of land use control information pertaining to the former Navy Base Realignment and Closure properties.

Date of Government Version: 05/15/2020	Source: Department of the Navy
Date Data Arrived at EDR: 05/19/2020	Telephone: 843-820-7326
Date Made Active in Reports: 06/18/2020	Last EDR Contact: 08/04/2020
Number of Days to Update: 30	Next Scheduled EDR Contact: 11/23/2020
	Data Release Frequency: Varies

US ENG CONTROLS: Engineering Controls Sites List

A listing of sites with engineering controls in place. Engineering controls include various forms of caps, building foundations, liners, and treatment methods to create pathway elimination for regulated substances to enter environmental media or effect human health.

Date of Government Version: 02/13/2020	Source: Environmental Protection Agency
Date Data Arrived at EDR: 02/20/2020	Telephone: 703-603-0695
Date Made Active in Reports: 05/15/2020	Last EDR Contact: 08/24/2020
Number of Days to Update: 85	Next Scheduled EDR Contact: 09/07/2020
	Data Release Frequency: Varies

US INST CONTROLS: Institutional Controls Sites List

A listing of sites with institutional controls in place. Institutional controls include administrative measures, such as groundwater use restrictions, construction restrictions, property use restrictions, and post remediation care requirements intended to prevent exposure to contaminants remaining on site. Deed restrictions are generally required as part of the institutional controls.

Date of Government Version: 02/13/2020	Source: Environmental Protection Agency
Date Data Arrived at EDR: 02/20/2020	Telephone: 703-603-0695
Date Made Active in Reports: 05/15/2020	Last EDR Contact: 08/24/2020
Number of Days to Update: 85	Next Scheduled EDR Contact: 12/07/2020
	Data Release Frequency: Varies

GOVERNMENT RECORDS SEARCHED / DATA CURRENCY TRACKING

Federal ERNS list

ERNS: Emergency Response Notification System

Emergency Response Notification System. ERNS records and stores information on reported releases of oil and hazardous substances.

Date of Government Version: 03/22/2020

Date Data Arrived at EDR: 03/24/2020

Date Made Active in Reports: 06/18/2020

Number of Days to Update: 86

Source: National Response Center, United States Coast Guard

Telephone: 202-267-2180

Last EDR Contact: 06/22/2020

Next Scheduled EDR Contact: 10/05/2020

Data Release Frequency: Quarterly

State- and tribal - equivalent NPL

RESPONSE: State Response Sites

Identifies confirmed release sites where DTSC is involved in remediation, either in a lead or oversight capacity. These confirmed release sites are generally high-priority and high potential risk.

Date of Government Version: 04/27/2020

Date Data Arrived at EDR: 04/28/2020

Date Made Active in Reports: 07/13/2020

Number of Days to Update: 76

Source: Department of Toxic Substances Control

Telephone: 916-323-3400

Last EDR Contact: 07/27/2020

Next Scheduled EDR Contact: 11/09/2020

Data Release Frequency: Quarterly

State- and tribal - equivalent CERCLIS

ENVIROSTOR: EnviroStor Database

The Department of Toxic Substances Control's (DTSC's) Site Mitigation and Brownfields Reuse Program's (SMBRP's) EnviroStor database identifies sites that have known contamination or sites for which there may be reasons to investigate further. The database includes the following site types: Federal Superfund sites (National Priorities List (NPL)); State Response, including Military Facilities and State Superfund; Voluntary Cleanup; and School sites. EnviroStor provides similar information to the information that was available in CalSites, and provides additional site information, including, but not limited to, identification of formerly-contaminated properties that have been released for reuse, properties where environmental deed restrictions have been recorded to prevent inappropriate land uses, and risk characterization information that is used to assess potential impacts to public health and the environment at contaminated sites.

Date of Government Version: 04/27/2020

Date Data Arrived at EDR: 04/28/2020

Date Made Active in Reports: 07/13/2020

Number of Days to Update: 76

Source: Department of Toxic Substances Control

Telephone: 916-323-3400

Last EDR Contact: 07/27/2020

Next Scheduled EDR Contact: 11/09/2020

Data Release Frequency: Quarterly

State and tribal landfill and/or solid waste disposal site lists

SWF/LF (SWIS): Solid Waste Information System

Active, Closed and Inactive Landfills. SWF/LF records typically contain an inventory of solid waste disposal facilities or landfills. These may be active or inactive facilities or open dumps that failed to meet RCRA Section 4004 criteria for solid waste landfills or disposal sites.

Date of Government Version: 05/11/2020

Date Data Arrived at EDR: 05/12/2020

Date Made Active in Reports: 07/27/2020

Number of Days to Update: 76

Source: Department of Resources Recycling and Recovery

Telephone: 916-341-6320

Last EDR Contact: 08/10/2020

Next Scheduled EDR Contact: 11/23/2020

Data Release Frequency: Quarterly

State and tribal leaking storage tank lists

GOVERNMENT RECORDS SEARCHED / DATA CURRENCY TRACKING

LUST REG 2: Fuel Leak List

Leaking Underground Storage Tank locations. Alameda, Contra Costa, Marin, Napa, San Francisco, San Mateo, Santa Clara, Solano, Sonoma counties.

Date of Government Version: 09/30/2004
Date Data Arrived at EDR: 10/20/2004
Date Made Active in Reports: 11/19/2004
Number of Days to Update: 30

Source: California Regional Water Quality Control Board San Francisco Bay Region (2)
Telephone: 510-622-2433
Last EDR Contact: 09/19/2011
Next Scheduled EDR Contact: 01/02/2012
Data Release Frequency: No Update Planned

LUST REG 3: Leaking Underground Storage Tank Database

Leaking Underground Storage Tank locations. Monterey, San Benito, San Luis Obispo, Santa Barbara, Santa Cruz counties.

Date of Government Version: 05/19/2003
Date Data Arrived at EDR: 05/19/2003
Date Made Active in Reports: 06/02/2003
Number of Days to Update: 14

Source: California Regional Water Quality Control Board Central Coast Region (3)
Telephone: 805-542-4786
Last EDR Contact: 07/18/2011
Next Scheduled EDR Contact: 10/31/2011
Data Release Frequency: No Update Planned

LUST REG 4: Underground Storage Tank Leak List

Los Angeles, Ventura counties. For more current information, please refer to the State Water Resources Control Board's LUST database.

Date of Government Version: 09/07/2004
Date Data Arrived at EDR: 09/07/2004
Date Made Active in Reports: 10/12/2004
Number of Days to Update: 35

Source: California Regional Water Quality Control Board Los Angeles Region (4)
Telephone: 213-576-6710
Last EDR Contact: 09/06/2011
Next Scheduled EDR Contact: 12/19/2011
Data Release Frequency: No Update Planned

LUST REG 9: Leaking Underground Storage Tank Report

Orange, Riverside, San Diego counties. For more current information, please refer to the State Water Resources Control Board's LUST database.

Date of Government Version: 03/01/2001
Date Data Arrived at EDR: 04/23/2001
Date Made Active in Reports: 05/21/2001
Number of Days to Update: 28

Source: California Regional Water Quality Control Board San Diego Region (9)
Telephone: 858-637-5595
Last EDR Contact: 09/26/2011
Next Scheduled EDR Contact: 01/09/2012
Data Release Frequency: No Update Planned

LUST REG 8: Leaking Underground Storage Tanks

California Regional Water Quality Control Board Santa Ana Region (8). For more current information, please refer to the State Water Resources Control Board's LUST database.

Date of Government Version: 02/14/2005
Date Data Arrived at EDR: 02/15/2005
Date Made Active in Reports: 03/28/2005
Number of Days to Update: 41

Source: California Regional Water Quality Control Board Santa Ana Region (8)
Telephone: 909-782-4496
Last EDR Contact: 08/15/2011
Next Scheduled EDR Contact: 11/28/2011
Data Release Frequency: No Update Planned

LUST REG 5: Leaking Underground Storage Tank Database

Leaking Underground Storage Tank locations. Alameda, Alpine, Amador, Butte, Colusa, Contra Costa, Calveras, El Dorado, Fresno, Glenn, Kern, Kings, Lake, Lassen, Madera, Mariposa, Merced, Modoc, Napa, Nevada, Placer, Plumas, Sacramento, San Joaquin, Shasta, Solano, Stanislaus, Sutter, Tehama, Tulare, Tuolumne, Yolo, Yuba counties.

Date of Government Version: 07/01/2008
Date Data Arrived at EDR: 07/22/2008
Date Made Active in Reports: 07/31/2008
Number of Days to Update: 9

Source: California Regional Water Quality Control Board Central Valley Region (5)
Telephone: 916-464-4834
Last EDR Contact: 07/01/2011
Next Scheduled EDR Contact: 10/17/2011
Data Release Frequency: No Update Planned

GOVERNMENT RECORDS SEARCHED / DATA CURRENCY TRACKING

LUST REG 6L: Leaking Underground Storage Tank Case Listing

For more current information, please refer to the State Water Resources Control Board's LUST database.

Date of Government Version: 09/09/2003	Source: California Regional Water Quality Control Board Lahontan Region (6)
Date Data Arrived at EDR: 09/10/2003	Telephone: 530-542-5572
Date Made Active in Reports: 10/07/2003	Last EDR Contact: 09/12/2011
Number of Days to Update: 27	Next Scheduled EDR Contact: 12/26/2011
	Data Release Frequency: No Update Planned

LUST REG 6V: Leaking Underground Storage Tank Case Listing

Leaking Underground Storage Tank locations. Inyo, Kern, Los Angeles, Mono, San Bernardino counties.

Date of Government Version: 06/07/2005	Source: California Regional Water Quality Control Board Victorville Branch Office (6)
Date Data Arrived at EDR: 06/07/2005	Telephone: 760-241-7365
Date Made Active in Reports: 06/29/2005	Last EDR Contact: 09/12/2011
Number of Days to Update: 22	Next Scheduled EDR Contact: 12/26/2011
	Data Release Frequency: No Update Planned

LUST REG 1: Active Toxic Site Investigation

Del Norte, Humboldt, Lake, Mendocino, Modoc, Siskiyou, Sonoma, Trinity counties. For more current information, please refer to the State Water Resources Control Board's LUST database.

Date of Government Version: 02/01/2001	Source: California Regional Water Quality Control Board North Coast (1)
Date Data Arrived at EDR: 02/28/2001	Telephone: 707-570-3769
Date Made Active in Reports: 03/29/2001	Last EDR Contact: 08/01/2011
Number of Days to Update: 29	Next Scheduled EDR Contact: 11/14/2011
	Data Release Frequency: No Update Planned

LUST REG 7: Leaking Underground Storage Tank Case Listing

Leaking Underground Storage Tank locations. Imperial, Riverside, San Diego, Santa Barbara counties.

Date of Government Version: 02/26/2004	Source: California Regional Water Quality Control Board Colorado River Basin Region (7)
Date Data Arrived at EDR: 02/26/2004	Telephone: 760-776-8943
Date Made Active in Reports: 03/24/2004	Last EDR Contact: 08/01/2011
Number of Days to Update: 27	Next Scheduled EDR Contact: 11/14/2011
	Data Release Frequency: No Update Planned

LUST: Leaking Underground Fuel Tank Report (GEOTRACKER)

Leaking Underground Storage Tank (LUST) Sites included in GeoTracker. GeoTracker is the Water Boards data management system for sites that impact, or have the potential to impact, water quality in California, with emphasis on groundwater.

Date of Government Version: 06/08/2020	Source: State Water Resources Control Board
Date Data Arrived at EDR: 06/09/2020	Telephone: see region list
Date Made Active in Reports: 08/19/2020	Last EDR Contact: 06/09/2020
Number of Days to Update: 71	Next Scheduled EDR Contact: 09/21/2020
	Data Release Frequency: Quarterly

INDIAN LUST R10: Leaking Underground Storage Tanks on Indian Land

LUSTs on Indian land in Alaska, Idaho, Oregon and Washington.

Date of Government Version: 04/14/2020	Source: EPA Region 10
Date Data Arrived at EDR: 05/20/2020	Telephone: 206-553-2857
Date Made Active in Reports: 08/12/2020	Last EDR Contact: 07/24/2020
Number of Days to Update: 84	Next Scheduled EDR Contact: 11/02/2020
	Data Release Frequency: Varies

INDIAN LUST R4: Leaking Underground Storage Tanks on Indian Land

LUSTs on Indian land in Florida, Mississippi and North Carolina.

Date of Government Version: 04/14/2020	Source: EPA Region 4
Date Data Arrived at EDR: 05/26/2020	Telephone: 404-562-8677
Date Made Active in Reports: 08/12/2020	Last EDR Contact: 07/24/2020
Number of Days to Update: 78	Next Scheduled EDR Contact: 11/02/2020
	Data Release Frequency: Varies

GOVERNMENT RECORDS SEARCHED / DATA CURRENCY TRACKING

INDIAN LUST R5: Leaking Underground Storage Tanks on Indian Land

Leaking underground storage tanks located on Indian Land in Michigan, Minnesota and Wisconsin.

Date of Government Version: 04/14/2020	Source: EPA, Region 5
Date Data Arrived at EDR: 05/20/2020	Telephone: 312-886-7439
Date Made Active in Reports: 08/12/2020	Last EDR Contact: 07/24/2020
Number of Days to Update: 84	Next Scheduled EDR Contact: 11/02/2020
	Data Release Frequency: Varies

INDIAN LUST R1: Leaking Underground Storage Tanks on Indian Land

A listing of leaking underground storage tank locations on Indian Land.

Date of Government Version: 04/29/2020	Source: EPA Region 1
Date Data Arrived at EDR: 05/20/2020	Telephone: 617-918-1313
Date Made Active in Reports: 08/12/2020	Last EDR Contact: 07/24/2020
Number of Days to Update: 84	Next Scheduled EDR Contact: 11/02/2020
	Data Release Frequency: Varies

INDIAN LUST R6: Leaking Underground Storage Tanks on Indian Land

LUSTs on Indian land in New Mexico and Oklahoma.

Date of Government Version: 04/08/2020	Source: EPA Region 6
Date Data Arrived at EDR: 05/20/2020	Telephone: 214-665-6597
Date Made Active in Reports: 08/12/2020	Last EDR Contact: 07/24/2020
Number of Days to Update: 84	Next Scheduled EDR Contact: 11/02/2020
	Data Release Frequency: Varies

INDIAN LUST R7: Leaking Underground Storage Tanks on Indian Land

LUSTs on Indian land in Iowa, Kansas, and Nebraska

Date of Government Version: 04/15/2020	Source: EPA Region 7
Date Data Arrived at EDR: 05/20/2020	Telephone: 913-551-7003
Date Made Active in Reports: 08/12/2020	Last EDR Contact: 07/24/2020
Number of Days to Update: 84	Next Scheduled EDR Contact: 11/02/2020
	Data Release Frequency: Varies

INDIAN LUST R8: Leaking Underground Storage Tanks on Indian Land

LUSTs on Indian land in Colorado, Montana, North Dakota, South Dakota, Utah and Wyoming.

Date of Government Version: 04/14/2020	Source: EPA Region 8
Date Data Arrived at EDR: 05/20/2020	Telephone: 303-312-6271
Date Made Active in Reports: 08/12/2020	Last EDR Contact: 07/24/2020
Number of Days to Update: 84	Next Scheduled EDR Contact: 11/02/2020
	Data Release Frequency: Varies

INDIAN LUST R9: Leaking Underground Storage Tanks on Indian Land

LUSTs on Indian land in Arizona, California, New Mexico and Nevada

Date of Government Version: 04/08/2020	Source: Environmental Protection Agency
Date Data Arrived at EDR: 05/20/2020	Telephone: 415-972-3372
Date Made Active in Reports: 08/12/2020	Last EDR Contact: 07/24/2020
Number of Days to Update: 84	Next Scheduled EDR Contact: 11/02/2020
	Data Release Frequency: Varies

CPS-SLIC: Statewide SLIC Cases (GEOTRACKER)

Cleanup Program Sites (CPS; also known as Site Cleanups [SC] and formerly known as Spills, Leaks, Investigations, and Cleanups [SLIC] sites) included in GeoTracker. GeoTracker is the Water Boards data management system for sites that impact, or have the potential to impact, water quality in California, with emphasis on groundwater.

Date of Government Version: 06/08/2020	Source: State Water Resources Control Board
Date Data Arrived at EDR: 06/09/2020	Telephone: 866-480-1028
Date Made Active in Reports: 08/19/2020	Last EDR Contact: 06/09/2020
Number of Days to Update: 71	Next Scheduled EDR Contact: 09/21/2020
	Data Release Frequency: Varies

GOVERNMENT RECORDS SEARCHED / DATA CURRENCY TRACKING

SLIC REG 1: Active Toxic Site Investigations

The SLIC (Spills, Leaks, Investigations and Cleanup) program is designed to protect and restore water quality from spills, leaks, and similar discharges.

Date of Government Version: 04/03/2003
Date Data Arrived at EDR: 04/07/2003
Date Made Active in Reports: 04/25/2003
Number of Days to Update: 18

Source: California Regional Water Quality Control Board, North Coast Region (1)
Telephone: 707-576-2220
Last EDR Contact: 08/01/2011
Next Scheduled EDR Contact: 11/14/2011
Data Release Frequency: No Update Planned

SLIC REG 2: Spills, Leaks, Investigation & Cleanup Cost Recovery Listing

The SLIC (Spills, Leaks, Investigations and Cleanup) program is designed to protect and restore water quality from spills, leaks, and similar discharges.

Date of Government Version: 09/30/2004
Date Data Arrived at EDR: 10/20/2004
Date Made Active in Reports: 11/19/2004
Number of Days to Update: 30

Source: Regional Water Quality Control Board San Francisco Bay Region (2)
Telephone: 510-286-0457
Last EDR Contact: 09/19/2011
Next Scheduled EDR Contact: 01/02/2012
Data Release Frequency: No Update Planned

SLIC REG 3: Spills, Leaks, Investigation & Cleanup Cost Recovery Listing

The SLIC (Spills, Leaks, Investigations and Cleanup) program is designed to protect and restore water quality from spills, leaks, and similar discharges.

Date of Government Version: 05/18/2006
Date Data Arrived at EDR: 05/18/2006
Date Made Active in Reports: 06/15/2006
Number of Days to Update: 28

Source: California Regional Water Quality Control Board Central Coast Region (3)
Telephone: 805-549-3147
Last EDR Contact: 07/18/2011
Next Scheduled EDR Contact: 10/31/2011
Data Release Frequency: No Update Planned

SLIC REG 4: Spills, Leaks, Investigation & Cleanup Cost Recovery Listing

The SLIC (Spills, Leaks, Investigations and Cleanup) program is designed to protect and restore water quality from spills, leaks, and similar discharges.

Date of Government Version: 11/17/2004
Date Data Arrived at EDR: 11/18/2004
Date Made Active in Reports: 01/04/2005
Number of Days to Update: 47

Source: Region Water Quality Control Board Los Angeles Region (4)
Telephone: 213-576-6600
Last EDR Contact: 07/01/2011
Next Scheduled EDR Contact: 10/17/2011
Data Release Frequency: No Update Planned

SLIC REG 5: Spills, Leaks, Investigation & Cleanup Cost Recovery Listing

The SLIC (Spills, Leaks, Investigations and Cleanup) program is designed to protect and restore water quality from spills, leaks, and similar discharges.

Date of Government Version: 04/01/2005
Date Data Arrived at EDR: 04/05/2005
Date Made Active in Reports: 04/21/2005
Number of Days to Update: 16

Source: Regional Water Quality Control Board Central Valley Region (5)
Telephone: 916-464-3291
Last EDR Contact: 09/12/2011
Next Scheduled EDR Contact: 12/26/2011
Data Release Frequency: No Update Planned

SLIC REG 6V: Spills, Leaks, Investigation & Cleanup Cost Recovery Listing

The SLIC (Spills, Leaks, Investigations and Cleanup) program is designed to protect and restore water quality from spills, leaks, and similar discharges.

Date of Government Version: 05/24/2005
Date Data Arrived at EDR: 05/25/2005
Date Made Active in Reports: 06/16/2005
Number of Days to Update: 22

Source: Regional Water Quality Control Board, Victorville Branch
Telephone: 619-241-6583
Last EDR Contact: 08/15/2011
Next Scheduled EDR Contact: 11/28/2011
Data Release Frequency: No Update Planned

GOVERNMENT RECORDS SEARCHED / DATA CURRENCY TRACKING

SLIC REG 6L: SLIC Sites

The SLIC (Spills, Leaks, Investigations and Cleanup) program is designed to protect and restore water quality from spills, leaks, and similar discharges.

Date of Government Version: 09/07/2004
Date Data Arrived at EDR: 09/07/2004
Date Made Active in Reports: 10/12/2004
Number of Days to Update: 35

Source: California Regional Water Quality Control Board, Lahontan Region
Telephone: 530-542-5574
Last EDR Contact: 08/15/2011
Next Scheduled EDR Contact: 11/28/2011
Data Release Frequency: No Update Planned

SLIC REG 7: SLIC List

The SLIC (Spills, Leaks, Investigations and Cleanup) program is designed to protect and restore water quality from spills, leaks, and similar discharges.

Date of Government Version: 11/24/2004
Date Data Arrived at EDR: 11/29/2004
Date Made Active in Reports: 01/04/2005
Number of Days to Update: 36

Source: California Regional Quality Control Board, Colorado River Basin Region
Telephone: 760-346-7491
Last EDR Contact: 08/01/2011
Next Scheduled EDR Contact: 11/14/2011
Data Release Frequency: No Update Planned

SLIC REG 8: Spills, Leaks, Investigation & Cleanup Cost Recovery Listing

The SLIC (Spills, Leaks, Investigations and Cleanup) program is designed to protect and restore water quality from spills, leaks, and similar discharges.

Date of Government Version: 04/03/2008
Date Data Arrived at EDR: 04/03/2008
Date Made Active in Reports: 04/14/2008
Number of Days to Update: 11

Source: California Region Water Quality Control Board Santa Ana Region (8)
Telephone: 951-782-3298
Last EDR Contact: 09/12/2011
Next Scheduled EDR Contact: 12/26/2011
Data Release Frequency: No Update Planned

SLIC REG 9: Spills, Leaks, Investigation & Cleanup Cost Recovery Listing

The SLIC (Spills, Leaks, Investigations and Cleanup) program is designed to protect and restore water quality from spills, leaks, and similar discharges.

Date of Government Version: 09/10/2007
Date Data Arrived at EDR: 09/11/2007
Date Made Active in Reports: 09/28/2007
Number of Days to Update: 17

Source: California Regional Water Quality Control Board San Diego Region (9)
Telephone: 858-467-2980
Last EDR Contact: 08/08/2011
Next Scheduled EDR Contact: 11/21/2011
Data Release Frequency: No Update Planned

State and tribal registered storage tank lists

FEMA UST: Underground Storage Tank Listing

A listing of all FEMA owned underground storage tanks.

Date of Government Version: 02/01/2020
Date Data Arrived at EDR: 03/19/2020
Date Made Active in Reports: 06/09/2020
Number of Days to Update: 82

Source: FEMA
Telephone: 202-646-5797
Last EDR Contact: 07/06/2020
Next Scheduled EDR Contact: 10/19/2020
Data Release Frequency: Varies

MILITARY UST SITES: Military UST Sites (GEOTRACKER)

Military ust sites

Date of Government Version: 06/08/2020
Date Data Arrived at EDR: 06/09/2020
Date Made Active in Reports: 08/19/2020
Number of Days to Update: 71

Source: State Water Resources Control Board
Telephone: 866-480-1028
Last EDR Contact: 06/09/2020
Next Scheduled EDR Contact: 09/21/2020
Data Release Frequency: Varies

GOVERNMENT RECORDS SEARCHED / DATA CURRENCY TRACKING

UST: Active UST Facilities

Active UST facilities gathered from the local regulatory agencies

Date of Government Version: 06/08/2020	Source: SWRCB
Date Data Arrived at EDR: 06/09/2020	Telephone: 916-341-5851
Date Made Active in Reports: 08/20/2020	Last EDR Contact: 06/09/2020
Number of Days to Update: 72	Next Scheduled EDR Contact: 09/21/2020
	Data Release Frequency: Semi-Annually

UST CLOSURE: Proposed Closure of Underground Storage Tank (UST) Cases

UST cases that are being considered for closure by either the State Water Resources Control Board or the Executive Director have been posted for a 60-day public comment period. UST Case Closures being proposed for consideration by the State Water Resources Control Board. These are primarily UST cases that meet closure criteria under the decisional framework in State Water Board Resolution No. 92-49 and other Board orders. UST Case Closures proposed for consideration by the Executive Director pursuant to State Water Board Resolution No. 2012-0061. These are cases that meet the criteria of the Low-Threat UST Case Closure Policy. UST Case Closure Review Denials and Approved Orders.

Date of Government Version: 05/26/2020	Source: State Water Resources Control Board
Date Data Arrived at EDR: 06/09/2020	Telephone: 916-327-7844
Date Made Active in Reports: 08/20/2020	Last EDR Contact: 06/09/2020
Number of Days to Update: 72	Next Scheduled EDR Contact: 09/21/2020
	Data Release Frequency: Varies

AST: Aboveground Petroleum Storage Tank Facilities

A listing of aboveground storage tank petroleum storage tank locations.

Date of Government Version: 07/06/2016	Source: California Environmental Protection Agency
Date Data Arrived at EDR: 07/12/2016	Telephone: 916-327-5092
Date Made Active in Reports: 09/19/2016	Last EDR Contact: 06/10/2020
Number of Days to Update: 69	Next Scheduled EDR Contact: 09/28/2020
	Data Release Frequency: Varies

INDIAN UST R4: Underground Storage Tanks on Indian Land

The Indian Underground Storage Tank (UST) database provides information about underground storage tanks on Indian land in EPA Region 4 (Alabama, Florida, Georgia, Kentucky, Mississippi, North Carolina, South Carolina, Tennessee and Tribal Nations)

Date of Government Version: 04/14/2020	Source: EPA Region 4
Date Data Arrived at EDR: 05/26/2020	Telephone: 404-562-9424
Date Made Active in Reports: 08/12/2020	Last EDR Contact: 07/24/2020
Number of Days to Update: 78	Next Scheduled EDR Contact: 11/02/2020
	Data Release Frequency: Varies

INDIAN UST R5: Underground Storage Tanks on Indian Land

The Indian Underground Storage Tank (UST) database provides information about underground storage tanks on Indian land in EPA Region 5 (Michigan, Minnesota and Wisconsin and Tribal Nations).

Date of Government Version: 04/14/2020	Source: EPA Region 5
Date Data Arrived at EDR: 05/20/2020	Telephone: 312-886-6136
Date Made Active in Reports: 08/12/2020	Last EDR Contact: 07/24/2020
Number of Days to Update: 84	Next Scheduled EDR Contact: 11/02/2020
	Data Release Frequency: Varies

INDIAN UST R10: Underground Storage Tanks on Indian Land

The Indian Underground Storage Tank (UST) database provides information about underground storage tanks on Indian land in EPA Region 10 (Alaska, Idaho, Oregon, Washington, and Tribal Nations).

Date of Government Version: 04/14/2020	Source: EPA Region 10
Date Data Arrived at EDR: 05/20/2020	Telephone: 206-553-2857
Date Made Active in Reports: 08/12/2020	Last EDR Contact: 07/24/2020
Number of Days to Update: 84	Next Scheduled EDR Contact: 11/02/2020
	Data Release Frequency: Varies

GOVERNMENT RECORDS SEARCHED / DATA CURRENCY TRACKING

INDIAN UST R7: Underground Storage Tanks on Indian Land

The Indian Underground Storage Tank (UST) database provides information about underground storage tanks on Indian land in EPA Region 7 (Iowa, Kansas, Missouri, Nebraska, and 9 Tribal Nations).

Date of Government Version: 04/03/2020	Source: EPA Region 7
Date Data Arrived at EDR: 05/20/2020	Telephone: 913-551-7003
Date Made Active in Reports: 08/12/2020	Last EDR Contact: 07/24/2020
Number of Days to Update: 84	Next Scheduled EDR Contact: 11/02/2020
	Data Release Frequency: Varies

INDIAN UST R6: Underground Storage Tanks on Indian Land

The Indian Underground Storage Tank (UST) database provides information about underground storage tanks on Indian land in EPA Region 6 (Louisiana, Arkansas, Oklahoma, New Mexico, Texas and 65 Tribes).

Date of Government Version: 04/08/2020	Source: EPA Region 6
Date Data Arrived at EDR: 05/20/2020	Telephone: 214-665-7591
Date Made Active in Reports: 08/12/2020	Last EDR Contact: 07/24/2020
Number of Days to Update: 84	Next Scheduled EDR Contact: 11/02/2020
	Data Release Frequency: Varies

INDIAN UST R9: Underground Storage Tanks on Indian Land

The Indian Underground Storage Tank (UST) database provides information about underground storage tanks on Indian land in EPA Region 9 (Arizona, California, Hawaii, Nevada, the Pacific Islands, and Tribal Nations).

Date of Government Version: 04/08/2020	Source: EPA Region 9
Date Data Arrived at EDR: 05/20/2020	Telephone: 415-972-3368
Date Made Active in Reports: 08/12/2020	Last EDR Contact: 07/23/2020
Number of Days to Update: 84	Next Scheduled EDR Contact: 11/01/2020
	Data Release Frequency: Varies

INDIAN UST R1: Underground Storage Tanks on Indian Land

The Indian Underground Storage Tank (UST) database provides information about underground storage tanks on Indian land in EPA Region 1 (Connecticut, Maine, Massachusetts, New Hampshire, Rhode Island, Vermont and ten Tribal Nations).

Date of Government Version: 04/29/2020	Source: EPA, Region 1
Date Data Arrived at EDR: 05/20/2020	Telephone: 617-918-1313
Date Made Active in Reports: 08/12/2020	Last EDR Contact: 07/24/2020
Number of Days to Update: 84	Next Scheduled EDR Contact: 11/02/2020
	Data Release Frequency: Varies

INDIAN UST R8: Underground Storage Tanks on Indian Land

The Indian Underground Storage Tank (UST) database provides information about underground storage tanks on Indian land in EPA Region 8 (Colorado, Montana, North Dakota, South Dakota, Utah, Wyoming and 27 Tribal Nations).

Date of Government Version: 04/14/2020	Source: EPA Region 8
Date Data Arrived at EDR: 05/20/2020	Telephone: 303-312-6137
Date Made Active in Reports: 08/13/2020	Last EDR Contact: 07/24/2020
Number of Days to Update: 85	Next Scheduled EDR Contact: 11/02/2020
	Data Release Frequency: Varies

State and tribal voluntary cleanup sites

VCP: Voluntary Cleanup Program Properties

Contains low threat level properties with either confirmed or unconfirmed releases and the project proponents have request that DTSC oversee investigation and/or cleanup activities and have agreed to provide coverage for DTSC's costs.

Date of Government Version: 04/27/2020	Source: Department of Toxic Substances Control
Date Data Arrived at EDR: 04/28/2020	Telephone: 916-323-3400
Date Made Active in Reports: 07/13/2020	Last EDR Contact: 07/27/2020
Number of Days to Update: 76	Next Scheduled EDR Contact: 11/09/2020
	Data Release Frequency: Quarterly

GOVERNMENT RECORDS SEARCHED / DATA CURRENCY TRACKING

INDIAN VCP R7: Voluntary Cleanup Priority Listing

A listing of voluntary cleanup priority sites located on Indian Land located in Region 7.

Date of Government Version: 03/20/2008	Source: EPA, Region 7
Date Data Arrived at EDR: 04/22/2008	Telephone: 913-551-7365
Date Made Active in Reports: 05/19/2008	Last EDR Contact: 04/20/2009
Number of Days to Update: 27	Next Scheduled EDR Contact: 07/20/2009
	Data Release Frequency: Varies

INDIAN VCP R1: Voluntary Cleanup Priority Listing

A listing of voluntary cleanup priority sites located on Indian Land located in Region 1.

Date of Government Version: 07/27/2015	Source: EPA, Region 1
Date Data Arrived at EDR: 09/29/2015	Telephone: 617-918-1102
Date Made Active in Reports: 02/18/2016	Last EDR Contact: 06/17/2020
Number of Days to Update: 142	Next Scheduled EDR Contact: 10/05/2020
	Data Release Frequency: Varies

State and tribal Brownfields sites

BROWNFIELDS: Considered Brownfields Sites Listing

A listing of sites the SWRCB considers to be Brownfields since these are sites have come to them through the MOA Process.

Date of Government Version: 03/23/2020	Source: State Water Resources Control Board
Date Data Arrived at EDR: 03/24/2020	Telephone: 916-323-7905
Date Made Active in Reports: 06/05/2020	Last EDR Contact: 06/22/2020
Number of Days to Update: 73	Next Scheduled EDR Contact: 10/05/2020
	Data Release Frequency: Quarterly

ADDITIONAL ENVIRONMENTAL RECORDS

Local Brownfield lists

US BROWNFIELDS: A Listing of Brownfields Sites

Brownfields are real property, the expansion, redevelopment, or reuse of which may be complicated by the presence or potential presence of a hazardous substance, pollutant, or contaminant. Cleaning up and reinvesting in these properties takes development pressures off of undeveloped, open land, and both improves and protects the environment. Assessment, Cleanup and Redevelopment Exchange System (ACRES) stores information reported by EPA Brownfields grant recipients on brownfields properties assessed or cleaned up with grant funding as well as information on Targeted Brownfields Assessments performed by EPA Regions. A listing of ACRES Brownfield sites is obtained from Cleanups in My Community. Cleanups in My Community provides information on Brownfields properties for which information is reported back to EPA, as well as areas served by Brownfields grant programs.

Date of Government Version: 06/01/2020	Source: Environmental Protection Agency
Date Data Arrived at EDR: 06/02/2020	Telephone: 202-566-2777
Date Made Active in Reports: 06/09/2020	Last EDR Contact: 06/02/2020
Number of Days to Update: 7	Next Scheduled EDR Contact: 09/28/2020
	Data Release Frequency: Semi-Annually

Local Lists of Landfill / Solid Waste Disposal Sites

WMUDS/SWAT: Waste Management Unit Database

Waste Management Unit Database System. WMUDS is used by the State Water Resources Control Board staff and the Regional Water Quality Control Boards for program tracking and inventory of waste management units. WMUDS is composed of the following databases: Facility Information, Scheduled Inspections Information, Waste Management Unit Information, SWAT Program Information, SWAT Report Summary Information, SWAT Report Summary Data, Chapter 15 (formerly Subchapter 15) Information, Chapter 15 Monitoring Parameters, TPCA Program Information, RCRA Program Information, Closure Information, and Interested Parties Information.

GOVERNMENT RECORDS SEARCHED / DATA CURRENCY TRACKING

Date of Government Version: 04/01/2000
Date Data Arrived at EDR: 04/10/2000
Date Made Active in Reports: 05/10/2000
Number of Days to Update: 30

Source: State Water Resources Control Board
Telephone: 916-227-4448
Last EDR Contact: 07/21/2020
Next Scheduled EDR Contact: 11/09/2020
Data Release Frequency: No Update Planned

SWRCY: Recycler Database

A listing of recycling facilities in California.

Date of Government Version: 06/08/2020
Date Data Arrived at EDR: 06/09/2020
Date Made Active in Reports: 08/19/2020
Number of Days to Update: 71

Source: Department of Conservation
Telephone: 916-323-3836
Last EDR Contact: 06/09/2020
Next Scheduled EDR Contact: 09/21/2020
Data Release Frequency: Quarterly

HAULERS: Registered Waste Tire Haulers Listing

A listing of registered waste tire haulers.

Date of Government Version: 05/28/2020
Date Data Arrived at EDR: 05/29/2020
Date Made Active in Reports: 08/12/2020
Number of Days to Update: 75

Source: Integrated Waste Management Board
Telephone: 916-341-6422
Last EDR Contact: 08/04/2020
Next Scheduled EDR Contact: 11/23/2020
Data Release Frequency: Varies

INDIAN ODI: Report on the Status of Open Dumps on Indian Lands

Location of open dumps on Indian land.

Date of Government Version: 12/31/1998
Date Data Arrived at EDR: 12/03/2007
Date Made Active in Reports: 01/24/2008
Number of Days to Update: 52

Source: Environmental Protection Agency
Telephone: 703-308-8245
Last EDR Contact: 07/21/2020
Next Scheduled EDR Contact: 11/09/2020
Data Release Frequency: Varies

DEBRIS REGION 9: Torres Martinez Reservation Illegal Dump Site Locations

A listing of illegal dump sites location on the Torres Martinez Indian Reservation located in eastern Riverside County and northern Imperial County, California.

Date of Government Version: 01/12/2009
Date Data Arrived at EDR: 05/07/2009
Date Made Active in Reports: 09/21/2009
Number of Days to Update: 137

Source: EPA, Region 9
Telephone: 415-947-4219
Last EDR Contact: 07/14/2020
Next Scheduled EDR Contact: 11/02/2020
Data Release Frequency: No Update Planned

ODI: Open Dump Inventory

An open dump is defined as a disposal facility that does not comply with one or more of the Part 257 or Part 258 Subtitle D Criteria.

Date of Government Version: 06/30/1985
Date Data Arrived at EDR: 08/09/2004
Date Made Active in Reports: 09/17/2004
Number of Days to Update: 39

Source: Environmental Protection Agency
Telephone: 800-424-9346
Last EDR Contact: 06/09/2004
Next Scheduled EDR Contact: N/A
Data Release Frequency: No Update Planned

IHS OPEN DUMPS: Open Dumps on Indian Land

A listing of all open dumps located on Indian Land in the United States.

Date of Government Version: 04/01/2014
Date Data Arrived at EDR: 08/06/2014
Date Made Active in Reports: 01/29/2015
Number of Days to Update: 176

Source: Department of Health & Human Services, Indian Health Service
Telephone: 301-443-1452
Last EDR Contact: 07/31/2020
Next Scheduled EDR Contact: 11/09/2020
Data Release Frequency: Varies

GOVERNMENT RECORDS SEARCHED / DATA CURRENCY TRACKING

Local Lists of Hazardous waste / Contaminated Sites

US HIST CDL: National Clandestine Laboratory Register

A listing of clandestine drug lab locations that have been removed from the DEAs National Clandestine Laboratory Register.

Date of Government Version: 03/18/2020	Source: Drug Enforcement Administration
Date Data Arrived at EDR: 03/19/2020	Telephone: 202-307-1000
Date Made Active in Reports: 06/09/2020	Last EDR Contact: 08/19/2020
Number of Days to Update: 82	Next Scheduled EDR Contact: 12/07/2020
	Data Release Frequency: No Update Planned

HIST CAL-SITES: Calsites Database

The Calsites database contains potential or confirmed hazardous substance release properties. In 1996, California EPA reevaluated and significantly reduced the number of sites in the Calsites database. No longer updated by the state agency. It has been replaced by ENVIROSTOR.

Date of Government Version: 08/08/2005	Source: Department of Toxic Substance Control
Date Data Arrived at EDR: 08/03/2006	Telephone: 916-323-3400
Date Made Active in Reports: 08/24/2006	Last EDR Contact: 02/23/2009
Number of Days to Update: 21	Next Scheduled EDR Contact: 05/25/2009
	Data Release Frequency: No Update Planned

SCH: School Property Evaluation Program

This category contains proposed and existing school sites that are being evaluated by DTSC for possible hazardous materials contamination. In some cases, these properties may be listed in the CalSites category depending on the level of threat to public health and safety or the environment they pose.

Date of Government Version: 04/27/2020	Source: Department of Toxic Substances Control
Date Data Arrived at EDR: 04/28/2020	Telephone: 916-323-3400
Date Made Active in Reports: 07/13/2020	Last EDR Contact: 07/27/2020
Number of Days to Update: 76	Next Scheduled EDR Contact: 11/09/2020
	Data Release Frequency: Quarterly

CDL: Clandestine Drug Labs

A listing of drug lab locations. Listing of a location in this database does not indicate that any illegal drug lab materials were or were not present there, and does not constitute a determination that the location either requires or does not require additional cleanup work.

Date of Government Version: 06/30/2019	Source: Department of Toxic Substances Control
Date Data Arrived at EDR: 05/28/2020	Telephone: 916-255-6504
Date Made Active in Reports: 08/12/2020	Last EDR Contact: 07/09/2020
Number of Days to Update: 76	Next Scheduled EDR Contact: 10/19/2020
	Data Release Frequency: Varies

CERS HAZ WASTE: CERS HAZ WASTE

List of sites in the California Environmental Protection Agency (CalEPA) Regulated Site Portal which fall under the Hazardous Chemical Management, Hazardous Waste Onsite Treatment, Household Hazardous Waste Collection, Hazardous Waste Generator, and RCRA LQ HW Generator programs.

Date of Government Version: 04/20/2020	Source: CalEPA
Date Data Arrived at EDR: 04/21/2020	Telephone: 916-323-2514
Date Made Active in Reports: 07/13/2020	Last EDR Contact: 07/21/2020
Number of Days to Update: 83	Next Scheduled EDR Contact: 11/02/2020
	Data Release Frequency: Quarterly

TOXIC PITS: Toxic Pits Cleanup Act Sites

Toxic PITS Cleanup Act Sites. TOXIC PITS identifies sites suspected of containing hazardous substances where cleanup has not yet been completed.

GOVERNMENT RECORDS SEARCHED / DATA CURRENCY TRACKING

Date of Government Version: 07/01/1995
Date Data Arrived at EDR: 08/30/1995
Date Made Active in Reports: 09/26/1995
Number of Days to Update: 27

Source: State Water Resources Control Board
Telephone: 916-227-4364
Last EDR Contact: 01/26/2009
Next Scheduled EDR Contact: 04/27/2009
Data Release Frequency: No Update Planned

US CDL: Clandestine Drug Labs

A listing of clandestine drug lab locations. The U.S. Department of Justice ("the Department") provides this web site as a public service. It contains addresses of some locations where law enforcement agencies reported they found chemicals or other items that indicated the presence of either clandestine drug laboratories or dumpsites. In most cases, the source of the entries is not the Department, and the Department has not verified the entry and does not guarantee its accuracy. Members of the public must verify the accuracy of all entries by, for example, contacting local law enforcement and local health departments.

Date of Government Version: 03/18/2020
Date Data Arrived at EDR: 03/19/2020
Date Made Active in Reports: 06/09/2020
Number of Days to Update: 82

Source: Drug Enforcement Administration
Telephone: 202-307-1000
Last EDR Contact: 08/19/2020
Next Scheduled EDR Contact: 12/07/2020
Data Release Frequency: Quarterly

PFAS: PFAS Contamination Site Location Listing

A listing of PFAS contaminated sites included in the GeoTracker database.

Date of Government Version: 06/08/2020
Date Data Arrived at EDR: 06/09/2020
Date Made Active in Reports: 08/19/2020
Number of Days to Update: 71

Source: State Water Resources Control Board
Telephone: 866-480-1028
Last EDR Contact: 06/09/2020
Next Scheduled EDR Contact: 09/21/2020
Data Release Frequency: Varies

Local Lists of Registered Storage Tanks

SWEEPS UST: SWEEPS UST Listing

Statewide Environmental Evaluation and Planning System. This underground storage tank listing was updated and maintained by a company contacted by the SWRCB in the early 1990's. The listing is no longer updated or maintained. The local agency is the contact for more information on a site on the SWEEPS list.

Date of Government Version: 06/01/1994
Date Data Arrived at EDR: 07/07/2005
Date Made Active in Reports: 08/11/2005
Number of Days to Update: 35

Source: State Water Resources Control Board
Telephone: N/A
Last EDR Contact: 06/03/2005
Next Scheduled EDR Contact: N/A
Data Release Frequency: No Update Planned

UST MENDOCINO: Mendocino County UST Database

A listing of underground storage tank locations in Mendocino County.

Date of Government Version: 05/20/2020
Date Data Arrived at EDR: 05/20/2020
Date Made Active in Reports: 08/06/2020
Number of Days to Update: 78

Source: Department of Public Health
Telephone: 707-463-4466
Last EDR Contact: 08/17/2020
Next Scheduled EDR Contact: 12/07/2020
Data Release Frequency: Annually

HIST UST: Hazardous Substance Storage Container Database

The Hazardous Substance Storage Container Database is a historical listing of UST sites. Refer to local/county source for current data.

Date of Government Version: 10/15/1990
Date Data Arrived at EDR: 01/25/1991
Date Made Active in Reports: 02/12/1991
Number of Days to Update: 18

Source: State Water Resources Control Board
Telephone: 916-341-5851
Last EDR Contact: 07/26/2001
Next Scheduled EDR Contact: N/A
Data Release Frequency: No Update Planned

GOVERNMENT RECORDS SEARCHED / DATA CURRENCY TRACKING

SAN FRANCISCO AST: Aboveground Storage Tank Site Listing

Aboveground storage tank sites

Date of Government Version: 05/04/2020
Date Data Arrived at EDR: 05/06/2020
Date Made Active in Reports: 07/17/2020
Number of Days to Update: 72

Source: San Francisco County Department of Public Health
Telephone: 415-252-3896
Last EDR Contact: 07/28/2020
Next Scheduled EDR Contact: 11/16/2020
Data Release Frequency: Varies

CERS TANKS: California Environmental Reporting System (CERS) Tanks

List of sites in the California Environmental Protection Agency (CalEPA) Regulated Site Portal which fall under the Aboveground Petroleum Storage and Underground Storage Tank regulatory programs.

Date of Government Version: 04/20/2020
Date Data Arrived at EDR: 04/21/2020
Date Made Active in Reports: 07/09/2020
Number of Days to Update: 79

Source: California Environmental Protection Agency
Telephone: 916-323-2514
Last EDR Contact: 07/21/2020
Next Scheduled EDR Contact: 11/02/2020
Data Release Frequency: Quarterly

CA FID UST: Facility Inventory Database

The Facility Inventory Database (FID) contains a historical listing of active and inactive underground storage tank locations from the State Water Resource Control Board. Refer to local/county source for current data.

Date of Government Version: 10/31/1994
Date Data Arrived at EDR: 09/05/1995
Date Made Active in Reports: 09/29/1995
Number of Days to Update: 24

Source: California Environmental Protection Agency
Telephone: 916-341-5851
Last EDR Contact: 12/28/1998
Next Scheduled EDR Contact: N/A
Data Release Frequency: No Update Planned

Local Land Records

LIENS: Environmental Liens Listing

A listing of property locations with environmental liens for California where DTSC is a lien holder.

Date of Government Version: 05/28/2020
Date Data Arrived at EDR: 05/29/2020
Date Made Active in Reports: 08/12/2020
Number of Days to Update: 75

Source: Department of Toxic Substances Control
Telephone: 916-323-3400
Last EDR Contact: 08/25/2020
Next Scheduled EDR Contact: 12/14/2020
Data Release Frequency: Varies

LIENS 2: CERCLA Lien Information

A Federal CERCLA ('Superfund') lien can exist by operation of law at any site or property at which EPA has spent Superfund monies. These monies are spent to investigate and address releases and threatened releases of contamination. CERCLIS provides information as to the identity of these sites and properties.

Date of Government Version: 07/29/2020
Date Data Arrived at EDR: 08/03/2020
Date Made Active in Reports: 08/25/2020
Number of Days to Update: 22

Source: Environmental Protection Agency
Telephone: 202-564-6023
Last EDR Contact: 08/03/2020
Next Scheduled EDR Contact: 10/12/2020
Data Release Frequency: Semi-Annually

DEED: Deed Restriction Listing

GOVERNMENT RECORDS SEARCHED / DATA CURRENCY TRACKING

Site Mitigation and Brownfields Reuse Program Facility Sites with Deed Restrictions & Hazardous Waste Management Program Facility Sites with Deed / Land Use Restriction. The DTSC Site Mitigation and Brownfields Reuse Program (SMBRP) list includes sites cleaned up under the program's oversight and generally does not include current or former hazardous waste facilities that required a hazardous waste facility permit. The list represents deed restrictions that are active. Some sites have multiple deed restrictions. The DTSC Hazardous Waste Management Program (HWMP) has developed a list of current or former hazardous waste facilities that have a recorded land use restriction at the local county recorder's office. The land use restrictions on this list were required by the DTSC HWMP as a result of the presence of hazardous substances that remain on site after the facility (or part of the facility) has been closed or cleaned up. The types of land use restriction include deed notice, deed restriction, or a land use restriction that binds current and future owners.

Date of Government Version: 06/01/2020	Source: DTSC and SWRCB
Date Data Arrived at EDR: 06/02/2020	Telephone: 916-323-3400
Date Made Active in Reports: 08/14/2020	Last EDR Contact: 08/31/2020
Number of Days to Update: 73	Next Scheduled EDR Contact: 12/14/2020
	Data Release Frequency: Semi-Annually

Records of Emergency Release Reports

HMIRS: Hazardous Materials Information Reporting System

Hazardous Materials Incident Report System. HMIRS contains hazardous material spill incidents reported to DOT.

Date of Government Version: 02/27/2020	Source: U.S. Department of Transportation
Date Data Arrived at EDR: 03/24/2020	Telephone: 202-366-4555
Date Made Active in Reports: 06/18/2020	Last EDR Contact: 06/23/2020
Number of Days to Update: 86	Next Scheduled EDR Contact: 10/05/2020
	Data Release Frequency: Quarterly

CHMIRS: California Hazardous Material Incident Report System

California Hazardous Material Incident Reporting System. CHMIRS contains information on reported hazardous material incidents (accidental releases or spills).

Date of Government Version: 03/31/2020	Source: Office of Emergency Services
Date Data Arrived at EDR: 04/21/2020	Telephone: 916-845-8400
Date Made Active in Reports: 07/09/2020	Last EDR Contact: 07/21/2020
Number of Days to Update: 79	Next Scheduled EDR Contact: 11/02/2020
	Data Release Frequency: Semi-Annually

LDS: Land Disposal Sites Listing (GEOTRACKER)

Land Disposal sites (Landfills) included in GeoTracker. GeoTracker is the Water Boards data management system for sites that impact, or have the potential to impact, water quality in California, with emphasis on groundwater.

Date of Government Version: 06/08/2020	Source: State Water Quality Control Board
Date Data Arrived at EDR: 06/09/2020	Telephone: 866-480-1028
Date Made Active in Reports: 08/19/2020	Last EDR Contact: 06/09/2020
Number of Days to Update: 71	Next Scheduled EDR Contact: 09/21/2020
	Data Release Frequency: Quarterly

MCS: Military Cleanup Sites Listing (GEOTRACKER)

Military sites (consisting of: Military UST sites; Military Privatized sites; and Military Cleanup sites [formerly known as DoD non UST]) included in GeoTracker. GeoTracker is the Water Boards data management system for sites that impact, or have the potential to impact, water quality in California, with emphasis on groundwater.

Date of Government Version: 06/08/2020	Source: State Water Resources Control Board
Date Data Arrived at EDR: 06/09/2020	Telephone: 866-480-1028
Date Made Active in Reports: 08/19/2020	Last EDR Contact: 06/09/2020
Number of Days to Update: 71	Next Scheduled EDR Contact: 09/21/2020
	Data Release Frequency: Quarterly

GOVERNMENT RECORDS SEARCHED / DATA CURRENCY TRACKING

SPILLS 90: SPILLS90 data from FirstSearch

Spills 90 includes those spill and release records available exclusively from FirstSearch databases. Typically, they may include chemical, oil and/or hazardous substance spills recorded after 1990. Duplicate records that are already included in EDR incident and release records are not included in Spills 90.

Date of Government Version: 06/06/2012	Source: FirstSearch
Date Data Arrived at EDR: 01/03/2013	Telephone: N/A
Date Made Active in Reports: 02/22/2013	Last EDR Contact: 01/03/2013
Number of Days to Update: 50	Next Scheduled EDR Contact: N/A
	Data Release Frequency: No Update Planned

Other Ascertainable Records

RCRA NonGen / NLR: RCRA - Non Generators / No Longer Regulated

RCRAInfo is EPA's comprehensive information system, providing access to data supporting the Resource Conservation and Recovery Act (RCRA) of 1976 and the Hazardous and Solid Waste Amendments (HSWA) of 1984. The database includes selective information on sites which generate, transport, store, treat and/or dispose of hazardous waste as defined by the Resource Conservation and Recovery Act (RCRA). Non-Generators do not presently generate hazardous waste.

Date of Government Version: 03/23/2020	Source: Environmental Protection Agency
Date Data Arrived at EDR: 03/25/2020	Telephone: (415) 495-8895
Date Made Active in Reports: 05/21/2020	Last EDR Contact: 06/22/2020
Number of Days to Update: 57	Next Scheduled EDR Contact: 10/05/2020
	Data Release Frequency: Quarterly

FUDS: Formerly Used Defense Sites

The listing includes locations of Formerly Used Defense Sites properties where the US Army Corps of Engineers is actively working or will take necessary cleanup actions.

Date of Government Version: 05/13/2020	Source: U.S. Army Corps of Engineers
Date Data Arrived at EDR: 05/18/2020	Telephone: 202-528-4285
Date Made Active in Reports: 08/12/2020	Last EDR Contact: 08/13/2020
Number of Days to Update: 86	Next Scheduled EDR Contact: 11/30/2020
	Data Release Frequency: Varies

DOD: Department of Defense Sites

This data set consists of federally owned or administered lands, administered by the Department of Defense, that have any area equal to or greater than 640 acres of the United States, Puerto Rico, and the U.S. Virgin Islands.

Date of Government Version: 12/31/2005	Source: USGS
Date Data Arrived at EDR: 11/10/2006	Telephone: 888-275-8747
Date Made Active in Reports: 01/11/2007	Last EDR Contact: 07/09/2020
Number of Days to Update: 62	Next Scheduled EDR Contact: 10/19/2020
	Data Release Frequency: Semi-Annually

FEDLAND: Federal and Indian Lands

Federally and Indian administrated lands of the United States. Lands included are administrated by: Army Corps of Engineers, Bureau of Reclamation, National Wild and Scenic River, National Wildlife Refuge, Public Domain Land, Wilderness, Wilderness Study Area, Wildlife Management Area, Bureau of Indian Affairs, Bureau of Land Management, Department of Justice, Forest Service, Fish and Wildlife Service, National Park Service.

Date of Government Version: 04/02/2018	Source: U.S. Geological Survey
Date Data Arrived at EDR: 04/11/2018	Telephone: 888-275-8747
Date Made Active in Reports: 11/06/2019	Last EDR Contact: 07/06/2020
Number of Days to Update: 574	Next Scheduled EDR Contact: 10/19/2020
	Data Release Frequency: N/A

SCRD DRYCLEANERS: State Coalition for Remediation of Drycleaners Listing

The State Coalition for Remediation of Drycleaners was established in 1998, with support from the U.S. EPA Office of Superfund Remediation and Technology Innovation. It is comprised of representatives of states with established drycleaner remediation programs. Currently the member states are Alabama, Connecticut, Florida, Illinois, Kansas, Minnesota, Missouri, North Carolina, Oregon, South Carolina, Tennessee, Texas, and Wisconsin.

GOVERNMENT RECORDS SEARCHED / DATA CURRENCY TRACKING

Date of Government Version: 01/01/2017
Date Data Arrived at EDR: 02/03/2017
Date Made Active in Reports: 04/07/2017
Number of Days to Update: 63

Source: Environmental Protection Agency
Telephone: 615-532-8599
Last EDR Contact: 08/05/2020
Next Scheduled EDR Contact: 11/23/2020
Data Release Frequency: Varies

US FIN ASSUR: Financial Assurance Information

All owners and operators of facilities that treat, store, or dispose of hazardous waste are required to provide proof that they will have sufficient funds to pay for the clean up, closure, and post-closure care of their facilities.

Date of Government Version: 03/23/2020
Date Data Arrived at EDR: 03/24/2020
Date Made Active in Reports: 06/18/2020
Number of Days to Update: 86

Source: Environmental Protection Agency
Telephone: 202-566-1917
Last EDR Contact: 06/22/2020
Next Scheduled EDR Contact: 10/05/2020
Data Release Frequency: Quarterly

EPA WATCH LIST: EPA WATCH LIST

EPA maintains a "Watch List" to facilitate dialogue between EPA, state and local environmental agencies on enforcement matters relating to facilities with alleged violations identified as either significant or high priority. Being on the Watch List does not mean that the facility has actually violated the law only that an investigation by EPA or a state or local environmental agency has led those organizations to allege that an unproven violation has in fact occurred. Being on the Watch List does not represent a higher level of concern regarding the alleged violations that were detected, but instead indicates cases requiring additional dialogue between EPA, state and local agencies - primarily because of the length of time the alleged violation has gone unaddressed or unresolved.

Date of Government Version: 08/30/2013
Date Data Arrived at EDR: 03/21/2014
Date Made Active in Reports: 06/17/2014
Number of Days to Update: 88

Source: Environmental Protection Agency
Telephone: 617-520-3000
Last EDR Contact: 07/31/2020
Next Scheduled EDR Contact: 11/16/2020
Data Release Frequency: Quarterly

2020 COR ACTION: 2020 Corrective Action Program List

The EPA has set ambitious goals for the RCRA Corrective Action program by creating the 2020 Corrective Action Universe. This RCRA cleanup baseline includes facilities expected to need corrective action. The 2020 universe contains a wide variety of sites. Some properties are heavily contaminated while others were contaminated but have since been cleaned up. Still others have not been fully investigated yet, and may require little or no remediation. Inclusion in the 2020 Universe does not necessarily imply failure on the part of a facility to meet its RCRA obligations.

Date of Government Version: 09/30/2017
Date Data Arrived at EDR: 05/08/2018
Date Made Active in Reports: 07/20/2018
Number of Days to Update: 73

Source: Environmental Protection Agency
Telephone: 703-308-4044
Last EDR Contact: 08/06/2020
Next Scheduled EDR Contact: 11/16/2020
Data Release Frequency: Varies

TSCA: Toxic Substances Control Act

Toxic Substances Control Act. TSCA identifies manufacturers and importers of chemical substances included on the TSCA Chemical Substance Inventory list. It includes data on the production volume of these substances by plant site.

Date of Government Version: 12/31/2016
Date Data Arrived at EDR: 06/21/2017
Date Made Active in Reports: 01/05/2018
Number of Days to Update: 198

Source: EPA
Telephone: 202-260-5521
Last EDR Contact: 06/17/2020
Next Scheduled EDR Contact: 09/28/2020
Data Release Frequency: Every 4 Years

TRIS: Toxic Chemical Release Inventory System

Toxic Release Inventory System. TRIS identifies facilities which release toxic chemicals to the air, water and land in reportable quantities under SARA Title III Section 313.

GOVERNMENT RECORDS SEARCHED / DATA CURRENCY TRACKING

Date of Government Version: 12/31/2018
Date Data Arrived at EDR: 02/05/2020
Date Made Active in Reports: 04/24/2020
Number of Days to Update: 79

Source: EPA
Telephone: 202-566-0250
Last EDR Contact: 08/14/2020
Next Scheduled EDR Contact: 11/30/2020
Data Release Frequency: Annually

SSTS: Section 7 Tracking Systems

Section 7 of the Federal Insecticide, Fungicide and Rodenticide Act, as amended (92 Stat. 829) requires all registered pesticide-producing establishments to submit a report to the Environmental Protection Agency by March 1st each year. Each establishment must report the types and amounts of pesticides, active ingredients and devices being produced, and those having been produced and sold or distributed in the past year.

Date of Government Version: 03/01/2020
Date Data Arrived at EDR: 04/21/2020
Date Made Active in Reports: 07/15/2020
Number of Days to Update: 85

Source: EPA
Telephone: 202-564-4203
Last EDR Contact: 07/21/2020
Next Scheduled EDR Contact: 11/02/2020
Data Release Frequency: Annually

ROD: Records Of Decision

Record of Decision. ROD documents mandate a permanent remedy at an NPL (Superfund) site containing technical and health information to aid in the cleanup.

Date of Government Version: 07/29/2020
Date Data Arrived at EDR: 08/03/2020
Date Made Active in Reports: 08/25/2020
Number of Days to Update: 22

Source: EPA
Telephone: 703-416-0223
Last EDR Contact: 08/03/2020
Next Scheduled EDR Contact: 09/14/2020
Data Release Frequency: Annually

RMP: Risk Management Plans

When Congress passed the Clean Air Act Amendments of 1990, it required EPA to publish regulations and guidance for chemical accident prevention at facilities using extremely hazardous substances. The Risk Management Program Rule (RMP Rule) was written to implement Section 112(r) of these amendments. The rule, which built upon existing industry codes and standards, requires companies of all sizes that use certain flammable and toxic substances to develop a Risk Management Program, which includes a(n): Hazard assessment that details the potential effects of an accidental release, an accident history of the last five years, and an evaluation of worst-case and alternative accidental releases; Prevention program that includes safety precautions and maintenance, monitoring, and employee training measures; and Emergency response program that spells out emergency health care, employee training measures and procedures for informing the public and response agencies (e.g the fire department) should an accident occur.

Date of Government Version: 01/31/2020
Date Data Arrived at EDR: 05/13/2020
Date Made Active in Reports: 08/03/2020
Number of Days to Update: 82

Source: Environmental Protection Agency
Telephone: 202-564-8600
Last EDR Contact: 07/15/2020
Next Scheduled EDR Contact: 11/02/2020
Data Release Frequency: Varies

RAATS: RCRA Administrative Action Tracking System

RCRA Administration Action Tracking System. RAATS contains records based on enforcement actions issued under RCRA pertaining to major violators and includes administrative and civil actions brought by the EPA. For administration actions after September 30, 1995, data entry in the RAATS database was discontinued. EPA will retain a copy of the database for historical records. It was necessary to terminate RAATS because a decrease in agency resources made it impossible to continue to update the information contained in the database.

Date of Government Version: 04/17/1995
Date Data Arrived at EDR: 07/03/1995
Date Made Active in Reports: 08/07/1995
Number of Days to Update: 35

Source: EPA
Telephone: 202-564-4104
Last EDR Contact: 06/02/2008
Next Scheduled EDR Contact: 09/01/2008
Data Release Frequency: No Update Planned

GOVERNMENT RECORDS SEARCHED / DATA CURRENCY TRACKING

PRP: Potentially Responsible Parties

A listing of verified Potentially Responsible Parties

Date of Government Version: 04/27/2020	Source: EPA
Date Data Arrived at EDR: 05/06/2020	Telephone: 202-564-6023
Date Made Active in Reports: 06/09/2020	Last EDR Contact: 08/03/2020
Number of Days to Update: 34	Next Scheduled EDR Contact: 11/16/2020
	Data Release Frequency: Quarterly

PADS: PCB Activity Database System

PCB Activity Database. PADS Identifies generators, transporters, commercial storers and/or brokers and disposers of PCB's who are required to notify the EPA of such activities.

Date of Government Version: 10/09/2019	Source: EPA
Date Data Arrived at EDR: 10/11/2019	Telephone: 202-566-0500
Date Made Active in Reports: 12/20/2019	Last EDR Contact: 07/13/2020
Number of Days to Update: 70	Next Scheduled EDR Contact: 10/19/2020
	Data Release Frequency: Annually

ICIS: Integrated Compliance Information System

The Integrated Compliance Information System (ICIS) supports the information needs of the national enforcement and compliance program as well as the unique needs of the National Pollutant Discharge Elimination System (NPDES) program.

Date of Government Version: 11/18/2016	Source: Environmental Protection Agency
Date Data Arrived at EDR: 11/23/2016	Telephone: 202-564-2501
Date Made Active in Reports: 02/10/2017	Last EDR Contact: 06/30/2020
Number of Days to Update: 79	Next Scheduled EDR Contact: 10/19/2020
	Data Release Frequency: Quarterly

FTTS: FIFRA/ TSCA Tracking System - FIFRA (Federal Insecticide, Fungicide, & Rodenticide Act)/TSCA (Toxic Substances Control Act)

FTTS tracks administrative cases and pesticide enforcement actions and compliance activities related to FIFRA, TSCA and EPCRA (Emergency Planning and Community Right-to-Know Act). To maintain currency, EDR contacts the Agency on a quarterly basis.

Date of Government Version: 04/09/2009	Source: EPA/Office of Prevention, Pesticides and Toxic Substances
Date Data Arrived at EDR: 04/16/2009	Telephone: 202-566-1667
Date Made Active in Reports: 05/11/2009	Last EDR Contact: 08/18/2017
Number of Days to Update: 25	Next Scheduled EDR Contact: 12/04/2017
	Data Release Frequency: No Update Planned

FTTS INSP: FIFRA/ TSCA Tracking System - FIFRA (Federal Insecticide, Fungicide, & Rodenticide Act)/TSCA (Toxic Substances Control Act)

A listing of FIFRA/TSCA Tracking System (FTTS) inspections and enforcements.

Date of Government Version: 04/09/2009	Source: EPA
Date Data Arrived at EDR: 04/16/2009	Telephone: 202-566-1667
Date Made Active in Reports: 05/11/2009	Last EDR Contact: 08/18/2017
Number of Days to Update: 25	Next Scheduled EDR Contact: 12/04/2017
	Data Release Frequency: No Update Planned

MLTS: Material Licensing Tracking System

MLTS is maintained by the Nuclear Regulatory Commission and contains a list of approximately 8,100 sites which possess or use radioactive materials and which are subject to NRC licensing requirements. To maintain currency, EDR contacts the Agency on a quarterly basis.

Date of Government Version: 10/25/2019	Source: Nuclear Regulatory Commission
Date Data Arrived at EDR: 10/25/2019	Telephone: 301-415-7169
Date Made Active in Reports: 01/15/2020	Last EDR Contact: 07/20/2020
Number of Days to Update: 82	Next Scheduled EDR Contact: 11/02/2020
	Data Release Frequency: Quarterly

GOVERNMENT RECORDS SEARCHED / DATA CURRENCY TRACKING

COAL ASH DOE: Steam-Electric Plant Operation Data

A listing of power plants that store ash in surface ponds.

Date of Government Version: 12/31/2018	Source: Department of Energy
Date Data Arrived at EDR: 12/04/2019	Telephone: 202-586-8719
Date Made Active in Reports: 01/15/2020	Last EDR Contact: 06/05/2020
Number of Days to Update: 42	Next Scheduled EDR Contact: 09/14/2020
	Data Release Frequency: Varies

COAL ASH EPA: Coal Combustion Residues Surface Impoundments List

A listing of coal combustion residues surface impoundments with high hazard potential ratings.

Date of Government Version: 01/12/2017	Source: Environmental Protection Agency
Date Data Arrived at EDR: 03/05/2019	Telephone: N/A
Date Made Active in Reports: 11/11/2019	Last EDR Contact: 08/31/2020
Number of Days to Update: 251	Next Scheduled EDR Contact: 12/14/2020
	Data Release Frequency: Varies

PCB TRANSFORMER: PCB Transformer Registration Database

The database of PCB transformer registrations that includes all PCB registration submittals.

Date of Government Version: 09/13/2019	Source: Environmental Protection Agency
Date Data Arrived at EDR: 11/06/2019	Telephone: 202-566-0517
Date Made Active in Reports: 02/10/2020	Last EDR Contact: 08/06/2020
Number of Days to Update: 96	Next Scheduled EDR Contact: 11/16/2020
	Data Release Frequency: Varies

RADINFO: Radiation Information Database

The Radiation Information Database (RADINFO) contains information about facilities that are regulated by U.S. Environmental Protection Agency (EPA) regulations for radiation and radioactivity.

Date of Government Version: 07/01/2019	Source: Environmental Protection Agency
Date Data Arrived at EDR: 07/01/2019	Telephone: 202-343-9775
Date Made Active in Reports: 09/23/2019	Last EDR Contact: 06/24/2020
Number of Days to Update: 84	Next Scheduled EDR Contact: 10/12/2020
	Data Release Frequency: Quarterly

HIST FTTS: FIFRA/TSCA Tracking System Administrative Case Listing

A complete administrative case listing from the FIFRA/TSCA Tracking System (FTTS) for all ten EPA regions. The information was obtained from the National Compliance Database (NCDB). NCDB supports the implementation of FIFRA (Federal Insecticide, Fungicide, and Rodenticide Act) and TSCA (Toxic Substances Control Act). Some EPA regions are now closing out records. Because of that, and the fact that some EPA regions are not providing EPA Headquarters with updated records, it was decided to create a HIST FTTS database. It included records that may not be included in the newer FTTS database updates. This database is no longer updated.

Date of Government Version: 10/19/2006	Source: Environmental Protection Agency
Date Data Arrived at EDR: 03/01/2007	Telephone: 202-564-2501
Date Made Active in Reports: 04/10/2007	Last EDR Contact: 12/17/2007
Number of Days to Update: 40	Next Scheduled EDR Contact: 03/17/2008
	Data Release Frequency: No Update Planned

HIST FTTS INSP: FIFRA/TSCA Tracking System Inspection & Enforcement Case Listing

A complete inspection and enforcement case listing from the FIFRA/TSCA Tracking System (FTTS) for all ten EPA regions. The information was obtained from the National Compliance Database (NCDB). NCDB supports the implementation of FIFRA (Federal Insecticide, Fungicide, and Rodenticide Act) and TSCA (Toxic Substances Control Act). Some EPA regions are now closing out records. Because of that, and the fact that some EPA regions are not providing EPA Headquarters with updated records, it was decided to create a HIST FTTS database. It included records that may not be included in the newer FTTS database updates. This database is no longer updated.

GOVERNMENT RECORDS SEARCHED / DATA CURRENCY TRACKING

Date of Government Version: 10/19/2006
Date Data Arrived at EDR: 03/01/2007
Date Made Active in Reports: 04/10/2007
Number of Days to Update: 40

Source: Environmental Protection Agency
Telephone: 202-564-2501
Last EDR Contact: 12/17/2008
Next Scheduled EDR Contact: 03/17/2008
Data Release Frequency: No Update Planned

DOT OPS: Incident and Accident Data

Department of Transportation, Office of Pipeline Safety Incident and Accident data.

Date of Government Version: 01/02/2020
Date Data Arrived at EDR: 01/28/2020
Date Made Active in Reports: 04/17/2020
Number of Days to Update: 80

Source: Department of Transportation, Office of Pipeline Safety
Telephone: 202-366-4595
Last EDR Contact: 07/27/2020
Next Scheduled EDR Contact: 11/09/2020
Data Release Frequency: Quarterly

CONSENT: Superfund (CERCLA) Consent Decrees

Major legal settlements that establish responsibility and standards for cleanup at NPL (Superfund) sites. Released periodically by United States District Courts after settlement by parties to litigation matters.

Date of Government Version: 06/30/2020
Date Data Arrived at EDR: 07/15/2020
Date Made Active in Reports: 07/21/2020
Number of Days to Update: 6

Source: Department of Justice, Consent Decree Library
Telephone: Varies
Last EDR Contact: 07/06/2020
Next Scheduled EDR Contact: 10/19/2020
Data Release Frequency: Varies

BRS: Biennial Reporting System

The Biennial Reporting System is a national system administered by the EPA that collects data on the generation and management of hazardous waste. BRS captures detailed data from two groups: Large Quantity Generators (LQG) and Treatment, Storage, and Disposal Facilities.

Date of Government Version: 12/31/2015
Date Data Arrived at EDR: 02/22/2017
Date Made Active in Reports: 09/28/2017
Number of Days to Update: 218

Source: EPA/NTIS
Telephone: 800-424-9346
Last EDR Contact: 06/22/2020
Next Scheduled EDR Contact: 10/05/2020
Data Release Frequency: Biennially

INDIAN RESERV: Indian Reservations

This map layer portrays Indian administered lands of the United States that have any area equal to or greater than 640 acres.

Date of Government Version: 12/31/2014
Date Data Arrived at EDR: 07/14/2015
Date Made Active in Reports: 01/10/2017
Number of Days to Update: 546

Source: USGS
Telephone: 202-208-3710
Last EDR Contact: 07/07/2020
Next Scheduled EDR Contact: 10/19/2020
Data Release Frequency: Semi-Annually

FUSRAP: Formerly Utilized Sites Remedial Action Program

DOE established the Formerly Utilized Sites Remedial Action Program (FUSRAP) in 1974 to remediate sites where radioactive contamination remained from Manhattan Project and early U.S. Atomic Energy Commission (AEC) operations.

Date of Government Version: 08/08/2017
Date Data Arrived at EDR: 09/11/2018
Date Made Active in Reports: 09/14/2018
Number of Days to Update: 3

Source: Department of Energy
Telephone: 202-586-3559
Last EDR Contact: 07/28/2020
Next Scheduled EDR Contact: 11/16/2020
Data Release Frequency: Varies

UMTRA: Uranium Mill Tailings Sites

Uranium ore was mined by private companies for federal government use in national defense programs. When the mills shut down, large piles of the sand-like material (mill tailings) remain after uranium has been extracted from the ore. Levels of human exposure to radioactive materials from the piles are low; however, in some cases tailings were used as construction materials before the potential health hazards of the tailings were recognized.

GOVERNMENT RECORDS SEARCHED / DATA CURRENCY TRACKING

Date of Government Version: 08/30/2019
Date Data Arrived at EDR: 11/15/2019
Date Made Active in Reports: 01/28/2020
Number of Days to Update: 74

Source: Department of Energy
Telephone: 505-845-0011
Last EDR Contact: 08/21/2020
Next Scheduled EDR Contact: 11/30/2020
Data Release Frequency: Varies

LEAD SMELTER 1: Lead Smelter Sites

A listing of former lead smelter site locations.

Date of Government Version: 07/29/2020
Date Data Arrived at EDR: 08/03/2020
Date Made Active in Reports: 08/25/2020
Number of Days to Update: 22

Source: Environmental Protection Agency
Telephone: 703-603-8787
Last EDR Contact: 08/03/2020
Next Scheduled EDR Contact: 10/12/2020
Data Release Frequency: Varies

LEAD SMELTER 2: Lead Smelter Sites

A list of several hundred sites in the U.S. where secondary lead smelting was done from 1931 and 1964. These sites may pose a threat to public health through ingestion or inhalation of contaminated soil or dust

Date of Government Version: 04/05/2001
Date Data Arrived at EDR: 10/27/2010
Date Made Active in Reports: 12/02/2010
Number of Days to Update: 36

Source: American Journal of Public Health
Telephone: 703-305-6451
Last EDR Contact: 12/02/2009
Next Scheduled EDR Contact: N/A
Data Release Frequency: No Update Planned

US AIRS (AFS): Aerometric Information Retrieval System Facility Subsystem (AFS)

The database is a sub-system of Aerometric Information Retrieval System (AIRS). AFS contains compliance data on air pollution point sources regulated by the U.S. EPA and/or state and local air regulatory agencies. This information comes from source reports by various stationary sources of air pollution, such as electric power plants, steel mills, factories, and universities, and provides information about the air pollutants they produce. Action, air program, air program pollutant, and general level plant data. It is used to track emissions and compliance data from industrial plants.

Date of Government Version: 10/12/2016
Date Data Arrived at EDR: 10/26/2016
Date Made Active in Reports: 02/03/2017
Number of Days to Update: 100

Source: EPA
Telephone: 202-564-2496
Last EDR Contact: 09/26/2017
Next Scheduled EDR Contact: 01/08/2018
Data Release Frequency: Annually

US AIRS MINOR: Air Facility System Data

A listing of minor source facilities.

Date of Government Version: 10/12/2016
Date Data Arrived at EDR: 10/26/2016
Date Made Active in Reports: 02/03/2017
Number of Days to Update: 100

Source: EPA
Telephone: 202-564-2496
Last EDR Contact: 09/26/2017
Next Scheduled EDR Contact: 01/08/2018
Data Release Frequency: Annually

US MINES: Mines Master Index File

Contains all mine identification numbers issued for mines active or opened since 1971. The data also includes violation information.

Date of Government Version: 05/01/2020
Date Data Arrived at EDR: 05/21/2020
Date Made Active in Reports: 08/13/2020
Number of Days to Update: 84

Source: Department of Labor, Mine Safety and Health Administration
Telephone: 303-231-5959
Last EDR Contact: 08/25/2020
Next Scheduled EDR Contact: 12/07/2020
Data Release Frequency: Semi-Annually

MINES VIOLATIONS: MSHA Violation Assessment Data

Mines violation and assessment information. Department of Labor, Mine Safety & Health Administration.

GOVERNMENT RECORDS SEARCHED / DATA CURRENCY TRACKING

Date of Government Version: 05/28/2020
Date Data Arrived at EDR: 05/28/2020
Date Made Active in Reports: 08/13/2020
Number of Days to Update: 77

Source: DOL, Mine Safety & Health Admi
Telephone: 202-693-9424
Last EDR Contact: 08/26/2020
Next Scheduled EDR Contact: 12/14/2020
Data Release Frequency: Quarterly

US MINES 2: Ferrous and Nonferrous Metal Mines Database Listing

This map layer includes ferrous (ferrous metal mines are facilities that extract ferrous metals, such as iron ore or molybdenum) and nonferrous (Nonferrous metal mines are facilities that extract nonferrous metals, such as gold, silver, copper, zinc, and lead) metal mines in the United States.

Date of Government Version: 05/06/2020
Date Data Arrived at EDR: 05/27/2020
Date Made Active in Reports: 08/13/2020
Number of Days to Update: 78

Source: USGS
Telephone: 703-648-7709
Last EDR Contact: 08/28/2020
Next Scheduled EDR Contact: 12/07/2020
Data Release Frequency: Varies

US MINES 3: Active Mines & Mineral Plants Database Listing

Active Mines and Mineral Processing Plant operations for commodities monitored by the Minerals Information Team of the USGS.

Date of Government Version: 04/14/2011
Date Data Arrived at EDR: 06/08/2011
Date Made Active in Reports: 09/13/2011
Number of Days to Update: 97

Source: USGS
Telephone: 703-648-7709
Last EDR Contact: 08/28/2020
Next Scheduled EDR Contact: 12/07/2020
Data Release Frequency: Varies

ABANDONED MINES: Abandoned Mines

An inventory of land and water impacted by past mining (primarily coal mining) is maintained by OSMRE to provide information needed to implement the Surface Mining Control and Reclamation Act of 1977 (SMCRA). The inventory contains information on the location, type, and extent of AML impacts, as well as, information on the cost associated with the reclamation of those problems. The inventory is based upon field surveys by State, Tribal, and OSMRE program officials. It is dynamic to the extent that it is modified as new problems are identified and existing problems are reclaimed.

Date of Government Version: 03/05/2020
Date Data Arrived at EDR: 03/06/2020
Date Made Active in Reports: 05/29/2020
Number of Days to Update: 84

Source: Department of Interior
Telephone: 202-208-2609
Last EDR Contact: 09/01/2020
Next Scheduled EDR Contact: 12/21/2020
Data Release Frequency: Quarterly

FINDS: Facility Index System/Facility Registry System

Facility Index System. FINDS contains both facility information and 'pointers' to other sources that contain more detail. EDR includes the following FINDS databases in this report: PCS (Permit Compliance System), AIRS (Aerometric Information Retrieval System), DOCKET (Enforcement Docket used to manage and track information on civil judicial enforcement cases for all environmental statutes), FURS (Federal Underground Injection Control), C-DOCKET (Criminal Docket System used to track criminal enforcement actions for all environmental statutes), FFIS (Federal Facilities Information System), STATE (State Environmental Laws and Statutes), and PADS (PCB Activity Data System).

Date of Government Version: 02/03/2020
Date Data Arrived at EDR: 03/03/2020
Date Made Active in Reports: 05/28/2020
Number of Days to Update: 86

Source: EPA
Telephone: (415) 947-8000
Last EDR Contact: 08/26/2020
Next Scheduled EDR Contact: 12/14/2020
Data Release Frequency: Quarterly

UXO: Unexploded Ordnance Sites

A listing of unexploded ordnance site locations

Date of Government Version: 12/31/2017
Date Data Arrived at EDR: 01/17/2019
Date Made Active in Reports: 04/01/2019
Number of Days to Update: 74

Source: Department of Defense
Telephone: 703-704-1564
Last EDR Contact: 07/09/2020
Next Scheduled EDR Contact: 10/26/2020
Data Release Frequency: Varies

GOVERNMENT RECORDS SEARCHED / DATA CURRENCY TRACKING

ECHO: Enforcement & Compliance History Information

ECHO provides integrated compliance and enforcement information for about 800,000 regulated facilities nationwide.

Date of Government Version: 04/04/2020	Source: Environmental Protection Agency
Date Data Arrived at EDR: 04/07/2020	Telephone: 202-564-2280
Date Made Active in Reports: 06/26/2020	Last EDR Contact: 07/02/2020
Number of Days to Update: 80	Next Scheduled EDR Contact: 10/19/2020
	Data Release Frequency: Quarterly

DOCKET HWC: Hazardous Waste Compliance Docket Listing

A complete list of the Federal Agency Hazardous Waste Compliance Docket Facilities.

Date of Government Version: 05/31/2018	Source: Environmental Protection Agency
Date Data Arrived at EDR: 07/26/2018	Telephone: 202-564-0527
Date Made Active in Reports: 10/05/2018	Last EDR Contact: 08/19/2020
Number of Days to Update: 71	Next Scheduled EDR Contact: 12/07/2020
	Data Release Frequency: Varies

FUELS PROGRAM: EPA Fuels Program Registered Listing

This listing includes facilities that are registered under the Part 80 (Code of Federal Regulations) EPA Fuels Programs. All companies now are required to submit new and updated registrations.

Date of Government Version: 05/18/2020	Source: EPA
Date Data Arrived at EDR: 05/19/2020	Telephone: 800-385-6164
Date Made Active in Reports: 08/03/2020	Last EDR Contact: 08/17/2020
Number of Days to Update: 76	Next Scheduled EDR Contact: 11/30/2020
	Data Release Frequency: Quarterly

CA BOND EXP. PLAN: Bond Expenditure Plan

Department of Health Services developed a site-specific expenditure plan as the basis for an appropriation of Hazardous Substance Cleanup Bond Act funds. It is not updated.

Date of Government Version: 01/01/1989	Source: Department of Health Services
Date Data Arrived at EDR: 07/27/1994	Telephone: 916-255-2118
Date Made Active in Reports: 08/02/1994	Last EDR Contact: 05/31/1994
Number of Days to Update: 6	Next Scheduled EDR Contact: N/A
	Data Release Frequency: No Update Planned

CORTESE: "Cortese" Hazardous Waste & Substances Sites List

The sites for the list are designated by the State Water Resource Control Board (LUST), the Integrated Waste Board (SWF/LS), and the Department of Toxic Substances Control (Cal-Sites).

Date of Government Version: 03/23/2020	Source: CAL EPA/Office of Emergency Information
Date Data Arrived at EDR: 03/24/2020	Telephone: 916-323-3400
Date Made Active in Reports: 06/05/2020	Last EDR Contact: 06/22/2020
Number of Days to Update: 73	Next Scheduled EDR Contact: 10/05/2020
	Data Release Frequency: Quarterly

CUPA LIVERMORE-PLEASANTON: CUPA Facility Listing

list of facilities associated with the various CUPA programs in Livermore-Pleasanton

Date of Government Version: 05/01/2019	Source: Livermore-Pleasanton Fire Department
Date Data Arrived at EDR: 05/14/2019	Telephone: 925-454-2361
Date Made Active in Reports: 07/17/2019	Last EDR Contact: 08/14/2020
Number of Days to Update: 64	Next Scheduled EDR Contact: 11/23/2020
	Data Release Frequency: Varies

CUPA SAN FRANCISCO CO: CUPA Facility Listing

Cupa facilities

GOVERNMENT RECORDS SEARCHED / DATA CURRENCY TRACKING

Date of Government Version: 05/04/2020
Date Data Arrived at EDR: 05/06/2020
Date Made Active in Reports: 07/17/2020
Number of Days to Update: 72

Source: San Francisco County Department of Environmental Health
Telephone: 415-252-3896
Last EDR Contact: 07/28/2020
Next Scheduled EDR Contact: 11/16/2020
Data Release Frequency: Varies

DRYCLEAN SOUTH COAST: South Coast Air Quality Management District Drycleaner Listing
A listing of dry cleaners in the South Coast Air Quality Management District

Date of Government Version: 03/25/2020
Date Data Arrived at EDR: 03/26/2020
Date Made Active in Reports: 06/15/2020
Number of Days to Update: 81

Source: South Coast Air Quality Management District
Telephone: 909-396-3211
Last EDR Contact: 08/17/2020
Next Scheduled EDR Contact: 12/07/2020
Data Release Frequency: Varies

DRYCLEAN AVAQMD: Antelope Valley Air Quality Management District Drycleaner Listing
A listing of dry cleaners in the Antelope Valley Air Quality Management District.

Date of Government Version: 05/28/2020
Date Data Arrived at EDR: 05/29/2020
Date Made Active in Reports: 08/12/2020
Number of Days to Update: 75

Source: Antelope Valley Air Quality Management District
Telephone: 661-723-8070
Last EDR Contact: 08/25/2020
Next Scheduled EDR Contact: 12/14/2020
Data Release Frequency: Varies

DRYCLEANERS: Cleaner Facilities

A list of drycleaner related facilities that have EPA ID numbers. These are facilities with certain SIC codes: power laundries, family and commercial; garment pressing and cleaner's agents; linen supply; coin-operated laundries and cleaning; drycleaning plants, except rugs; carpet and upholster cleaning; industrial launderers; laundry and garment services.

Date of Government Version: 06/04/2020
Date Data Arrived at EDR: 06/05/2020
Date Made Active in Reports: 08/17/2020
Number of Days to Update: 73

Source: Department of Toxic Substance Control
Telephone: 916-327-4498
Last EDR Contact: 08/24/2020
Next Scheduled EDR Contact: 12/14/2020
Data Release Frequency: Annually

EMI: Emissions Inventory Data

Toxics and criteria pollutant emissions data collected by the ARB and local air pollution agencies.

Date of Government Version: 12/31/2018
Date Data Arrived at EDR: 06/16/2020
Date Made Active in Reports: 08/28/2020
Number of Days to Update: 73

Source: California Air Resources Board
Telephone: 916-322-2990
Last EDR Contact: 06/16/2020
Next Scheduled EDR Contact: 09/28/2020
Data Release Frequency: Varies

ENF: Enforcement Action Listing

A listing of Water Board Enforcement Actions. Formal is everything except Oral/Verbal Communication, Notice of Violation, Expedited Payment Letter, and Staff Enforcement Letter.

Date of Government Version: 04/03/2020
Date Data Arrived at EDR: 04/07/2020
Date Made Active in Reports: 04/15/2020
Number of Days to Update: 8

Source: State Water Resources Control Board
Telephone: 916-445-9379
Last EDR Contact: 07/21/2020
Next Scheduled EDR Contact: 11/02/2020
Data Release Frequency: Varies

Financial Assurance 1: Financial Assurance Information Listing

Financial Assurance information

Date of Government Version: 04/09/2020
Date Data Arrived at EDR: 04/10/2020
Date Made Active in Reports: 07/01/2020
Number of Days to Update: 82

Source: Department of Toxic Substances Control
Telephone: 916-255-3628
Last EDR Contact: 07/14/2020
Next Scheduled EDR Contact: 11/02/2020
Data Release Frequency: Varies

GOVERNMENT RECORDS SEARCHED / DATA CURRENCY TRACKING

Financial Assurance 2: Financial Assurance Information Listing

A listing of financial assurance information for solid waste facilities. Financial assurance is intended to ensure that resources are available to pay for the cost of closure, post-closure care, and corrective measures if the owner or operator of a regulated facility is unable or unwilling to pay.

Date of Government Version: 05/14/2020	Source: California Integrated Waste Management Board
Date Data Arrived at EDR: 05/15/2020	Telephone: 916-341-6066
Date Made Active in Reports: 07/27/2020	Last EDR Contact: 08/04/2020
Number of Days to Update: 73	Next Scheduled EDR Contact: 11/23/2020
	Data Release Frequency: Varies

HAZNET: Facility and Manifest Data

Facility and Manifest Data. The data is extracted from the copies of hazardous waste manifests received each year by the DTSC. The annual volume of manifests is typically 700,000 - 1,000,000 annually, representing approximately 350,000 - 500,000 shipments. Data are from the manifests submitted without correction, and therefore many contain some invalid values for data elements such as generator ID, TSD ID, waste category, and disposal method. This database begins with calendar year 1993.

Date of Government Version: 12/31/2019	Source: California Environmental Protection Agency
Date Data Arrived at EDR: 04/15/2020	Telephone: 916-255-1136
Date Made Active in Reports: 07/02/2020	Last EDR Contact: 07/06/2020
Number of Days to Update: 78	Next Scheduled EDR Contact: 10/19/2020
	Data Release Frequency: Annually

ICE: ICE

Contains data pertaining to the Permitted Facilities with Inspections / Enforcements sites tracked in Envirostor.

Date of Government Version: 05/18/2020	Source: Department of Toxic Substances Control
Date Data Arrived at EDR: 05/19/2020	Telephone: 877-786-9427
Date Made Active in Reports: 07/31/2020	Last EDR Contact: 08/17/2020
Number of Days to Update: 73	Next Scheduled EDR Contact: 11/30/2020
	Data Release Frequency: Quarterly

HIST CORTESE: Hazardous Waste & Substance Site List

The sites for the list are designated by the State Water Resource Control Board [LUST], the Integrated Waste Board [SWF/LS], and the Department of Toxic Substances Control [CALSITES]. This listing is no longer updated by the state agency.

Date of Government Version: 04/01/2001	Source: Department of Toxic Substances Control
Date Data Arrived at EDR: 01/22/2009	Telephone: 916-323-3400
Date Made Active in Reports: 04/08/2009	Last EDR Contact: 01/22/2009
Number of Days to Update: 76	Next Scheduled EDR Contact: N/A
	Data Release Frequency: No Update Planned

HWP: EnviroStor Permitted Facilities Listing

Detailed information on permitted hazardous waste facilities and corrective action ("cleanups") tracked in EnviroStor.

Date of Government Version: 05/18/2020	Source: Department of Toxic Substances Control
Date Data Arrived at EDR: 05/18/2020	Telephone: 916-323-3400
Date Made Active in Reports: 07/31/2020	Last EDR Contact: 08/17/2020
Number of Days to Update: 74	Next Scheduled EDR Contact: 11/30/2020
	Data Release Frequency: Quarterly

HWT: Registered Hazardous Waste Transporter Database

A listing of hazardous waste transporters. In California, unless specifically exempted, it is unlawful for any person to transport hazardous wastes unless the person holds a valid registration issued by DTSC. A hazardous waste transporter registration is valid for one year and is assigned a unique registration number.

Date of Government Version: 04/06/2020	Source: Department of Toxic Substances Control
Date Data Arrived at EDR: 04/08/2020	Telephone: 916-440-7145
Date Made Active in Reports: 06/26/2020	Last EDR Contact: 07/07/2020
Number of Days to Update: 79	Next Scheduled EDR Contact: 10/19/2020
	Data Release Frequency: Quarterly

GOVERNMENT RECORDS SEARCHED / DATA CURRENCY TRACKING

MINES: Mines Site Location Listing

A listing of mine site locations from the Office of Mine Reclamation.

Date of Government Version: 06/08/2020	Source: Department of Conservation
Date Data Arrived at EDR: 06/09/2020	Telephone: 916-322-1080
Date Made Active in Reports: 08/19/2020	Last EDR Contact: 06/09/2020
Number of Days to Update: 71	Next Scheduled EDR Contact: 09/21/2020
	Data Release Frequency: Quarterly

MWMP: Medical Waste Management Program Listing

The Medical Waste Management Program (MWMP) ensures the proper handling and disposal of medical waste by permitting and inspecting medical waste Offsite Treatment Facilities (PDF) and Transfer Stations (PDF) throughout the state. MWMP also oversees all Medical Waste Transporters.

Date of Government Version: 05/28/2020	Source: Department of Public Health
Date Data Arrived at EDR: 06/02/2020	Telephone: 916-558-1784
Date Made Active in Reports: 08/14/2020	Last EDR Contact: 08/31/2020
Number of Days to Update: 73	Next Scheduled EDR Contact: 12/14/2020
	Data Release Frequency: Varies

NPDES: NPDES Permits Listing

A listing of NPDES permits, including stormwater.

Date of Government Version: 05/12/2020	Source: State Water Resources Control Board
Date Data Arrived at EDR: 05/12/2020	Telephone: 916-445-9379
Date Made Active in Reports: 07/28/2020	Last EDR Contact: 08/10/2020
Number of Days to Update: 77	Next Scheduled EDR Contact: 11/23/2020
	Data Release Frequency: Quarterly

PEST LIC: Pesticide Regulation Licenses Listing

A listing of licenses and certificates issued by the Department of Pesticide Regulation. The DPR issues licenses and/or certificates to: Persons and businesses that apply or sell pesticides; Pest control dealers and brokers; Persons who advise on agricultural pesticide applications.

Date of Government Version: 06/01/2020	Source: Department of Pesticide Regulation
Date Data Arrived at EDR: 06/02/2020	Telephone: 916-445-4038
Date Made Active in Reports: 08/14/2020	Last EDR Contact: 08/31/2020
Number of Days to Update: 73	Next Scheduled EDR Contact: 12/14/2020
	Data Release Frequency: Quarterly

PROC: Certified Processors Database

A listing of certified processors.

Date of Government Version: 06/08/2020	Source: Department of Conservation
Date Data Arrived at EDR: 06/09/2020	Telephone: 916-323-3836
Date Made Active in Reports: 08/19/2020	Last EDR Contact: 06/09/2020
Number of Days to Update: 71	Next Scheduled EDR Contact: 09/21/2020
	Data Release Frequency: Quarterly

NOTIFY 65: Proposition 65 Records

Listings of all Proposition 65 incidents reported to counties by the State Water Resources Control Board and the Regional Water Quality Control Board. This database is no longer updated by the reporting agency.

Date of Government Version: 08/21/2020	Source: State Water Resources Control Board
Date Data Arrived at EDR: 08/21/2020	Telephone: 916-445-3846
Date Made Active in Reports: 08/27/2020	Last EDR Contact: 08/20/2020
Number of Days to Update: 6	Next Scheduled EDR Contact: 09/28/2020
	Data Release Frequency: No Update Planned

GOVERNMENT RECORDS SEARCHED / DATA CURRENCY TRACKING

UIC: UIC Listing

A listing of wells identified as underground injection wells, in the California Oil and Gas Wells database.

Date of Government Version: 06/06/2020	Source: Department of Conservation
Date Data Arrived at EDR: 06/09/2020	Telephone: 916-445-2408
Date Made Active in Reports: 08/20/2020	Last EDR Contact: 06/09/2020
Number of Days to Update: 72	Next Scheduled EDR Contact: 09/21/2020
	Data Release Frequency: Varies

UIC GEO: Underground Injection Control Sites (GEOTRACKER)

Underground control injection sites

Date of Government Version: 06/08/2020	Source: State Water Resource Control Board
Date Data Arrived at EDR: 06/09/2020	Telephone: 866-480-1028
Date Made Active in Reports: 08/19/2020	Last EDR Contact: 06/09/2020
Number of Days to Update: 71	Next Scheduled EDR Contact: 09/21/2020
	Data Release Frequency: Varies

WASTEWATER PITS: Oil Wastewater Pits Listing

Water officials discovered that oil producers have been dumping chemical-laden wastewater into hundreds of unlined pits that are operating without proper permits. Inspections completed by the Central Valley Regional Water Quality Control Board revealed the existence of previously unidentified waste sites. The water boards review found that more than one-third of the region's active disposal pits are operating without permission.

Date of Government Version: 11/19/2019	Source: RWQCB, Central Valley Region
Date Data Arrived at EDR: 01/07/2020	Telephone: 559-445-5577
Date Made Active in Reports: 03/09/2020	Last EDR Contact: 07/09/2020
Number of Days to Update: 62	Next Scheduled EDR Contact: 10/19/2020
	Data Release Frequency: Varies

WDS: Waste Discharge System

Sites which have been issued waste discharge requirements.

Date of Government Version: 06/19/2007	Source: State Water Resources Control Board
Date Data Arrived at EDR: 06/20/2007	Telephone: 916-341-5227
Date Made Active in Reports: 06/29/2007	Last EDR Contact: 08/11/2020
Number of Days to Update: 9	Next Scheduled EDR Contact: 11/30/2020
	Data Release Frequency: No Update Planned

WIP: Well Investigation Program Case List

Well Investigation Program case in the San Gabriel and San Fernando Valley area.

Date of Government Version: 07/03/2009	Source: Los Angeles Water Quality Control Board
Date Data Arrived at EDR: 07/21/2009	Telephone: 213-576-6726
Date Made Active in Reports: 08/03/2009	Last EDR Contact: 06/17/2020
Number of Days to Update: 13	Next Scheduled EDR Contact: 10/05/2020
	Data Release Frequency: No Update Planned

MILITARY PRIV SITES: Military Privatized Sites (GEOTRACKER)

Military privatized sites

Date of Government Version: 06/08/2020	Source: State Water Resources Control Board
Date Data Arrived at EDR: 06/09/2020	Telephone: 866-480-1028
Date Made Active in Reports: 08/19/2020	Last EDR Contact: 06/09/2020
Number of Days to Update: 71	Next Scheduled EDR Contact: 09/21/2020
	Data Release Frequency: Varies

PROJECT: Project Sites (GEOTRACKER)

Projects sites

GOVERNMENT RECORDS SEARCHED / DATA CURRENCY TRACKING

Date of Government Version: 06/08/2020
Date Data Arrived at EDR: 06/09/2020
Date Made Active in Reports: 08/19/2020
Number of Days to Update: 71

Source: State Water Resources Control Board
Telephone: 866-480-1028
Last EDR Contact: 06/09/2020
Next Scheduled EDR Contact: 09/21/2020
Data Release Frequency: Varies

WDR: Waste Discharge Requirements Listing

In general, the Waste Discharge Requirements (WDRs) Program (sometimes also referred to as the "Non Chapter 15 (Non 15) Program") regulates point discharges that are exempt pursuant to Subsection 20090 of Title 27 and not subject to the Federal Water Pollution Control Act. Exemptions from Title 27 may be granted for nine categories of discharges (e.g., sewage, wastewater, etc.) that meet, and continue to meet, the preconditions listed for each specific exemption. The scope of the WDRs Program also includes the discharge of wastes classified as inert, pursuant to section 20230 of Title 27.

Date of Government Version: 06/08/2020
Date Data Arrived at EDR: 06/09/2020
Date Made Active in Reports: 08/20/2020
Number of Days to Update: 72

Source: State Water Resources Control Board
Telephone: 916-341-5810
Last EDR Contact: 06/09/2020
Next Scheduled EDR Contact: 09/21/2020
Data Release Frequency: Quarterly

CIWQS: California Integrated Water Quality System

The California Integrated Water Quality System (CIWQS) is a computer system used by the State and Regional Water Quality Control Boards to track information about places of environmental interest, manage permits and other orders, track inspections, and manage violations and enforcement activities.

Date of Government Version: 06/01/2020
Date Data Arrived at EDR: 06/02/2020
Date Made Active in Reports: 08/14/2020
Number of Days to Update: 73

Source: State Water Resources Control Board
Telephone: 866-794-4977
Last EDR Contact: 08/31/2020
Next Scheduled EDR Contact: 12/14/2020
Data Release Frequency: Varies

CERS: CalEPA Regulated Site Portal Data

The CalEPA Regulated Site Portal database combines data about environmentally regulated sites and facilities in California into a single database. It combines data from a variety of state and federal databases, and provides an overview of regulated activities across the spectrum of environmental programs for any given location in California. These activities include hazardous materials and waste, state and federal cleanups, impacted ground and surface waters, and toxic materials

Date of Government Version: 04/20/2020
Date Data Arrived at EDR: 04/21/2020
Date Made Active in Reports: 07/13/2020
Number of Days to Update: 83

Source: California Environmental Protection Agency
Telephone: 916-323-2514
Last EDR Contact: 07/21/2020
Next Scheduled EDR Contact: 11/02/2020
Data Release Frequency: Varies

NON-CASE INFO: Non-Case Information Sites (GEOTRACKER)

Non-Case Information sites

Date of Government Version: 06/08/2020
Date Data Arrived at EDR: 06/09/2020
Date Made Active in Reports: 08/19/2020
Number of Days to Update: 71

Source: State Water Resources Control Board
Telephone: 866-480-1028
Last EDR Contact: 06/09/2020
Next Scheduled EDR Contact: 09/21/2020
Data Release Frequency: Varies

OTHER OIL GAS: Other Oil & Gas Projects Sites (GEOTRACKER)

Other Oil & Gas Projects sites

Date of Government Version: 06/08/2020
Date Data Arrived at EDR: 06/09/2020
Date Made Active in Reports: 08/19/2020
Number of Days to Update: 71

Source: State Water Resources Control Board
Telephone: 866-480-1028
Last EDR Contact: 06/09/2020
Next Scheduled EDR Contact: 09/21/2020
Data Release Frequency: Varies

GOVERNMENT RECORDS SEARCHED / DATA CURRENCY TRACKING

PROD WATER PONDS: Produced Water Ponds Sites (GEOTRACKER)

Produced water ponds sites

Date of Government Version: 06/08/2020
Date Data Arrived at EDR: 06/09/2020
Date Made Active in Reports: 08/19/2020
Number of Days to Update: 71

Source: State Water Resources Control Board
Telephone: 866-480-1028
Last EDR Contact: 06/09/2020
Next Scheduled EDR Contact: 09/21/2020
Data Release Frequency: Varies

SAMPLING POINT: Sampling Point ? Public Sites (GEOTRACKER)

Sampling point - public sites

Date of Government Version: 06/08/2020
Date Data Arrived at EDR: 06/09/2020
Date Made Active in Reports: 08/19/2020
Number of Days to Update: 71

Source: State Water Resources Control Board
Telephone: 866-480-1028
Last EDR Contact: 06/09/2020
Next Scheduled EDR Contact: 09/21/2020
Data Release Frequency: Varies

WELL STIM PROJ: Well Stimulation Project (GEOTRACKER)

Includes areas of groundwater monitoring plans, a depiction of the monitoring network, and the facilities, boundaries, and subsurface characteristics of the oilfield and the features (oil and gas wells, produced water ponds, UIC wells, water supply wells, etc?) being monitored

Date of Government Version: 06/08/2020
Date Data Arrived at EDR: 06/09/2020
Date Made Active in Reports: 08/19/2020
Number of Days to Update: 71

Source: State Water Resources Control Board
Telephone: 866-480-1028
Last EDR Contact: 06/09/2020
Next Scheduled EDR Contact: 09/21/2020
Data Release Frequency: Varies

PCS: Permit Compliance System

PCS is a computerized management information system that contains data on National Pollutant Discharge Elimination System (NPDES) permit holding facilities. PCS tracks the permit, compliance, and enforcement status of NPDES facilities.

Date of Government Version: 07/14/2011
Date Data Arrived at EDR: 08/05/2011
Date Made Active in Reports: 09/29/2011
Number of Days to Update: 55

Source: EPA, Office of Water
Telephone: 202-564-2496
Last EDR Contact: 06/08/2020
Next Scheduled EDR Contact: 09/21/2020
Data Release Frequency: Semi-Annually

PCS INACTIVE: Listing of Inactive PCS Permits

An inactive permit is a facility that has shut down or is no longer discharging.

Date of Government Version: 11/05/2014
Date Data Arrived at EDR: 01/06/2015
Date Made Active in Reports: 05/06/2015
Number of Days to Update: 120

Source: EPA
Telephone: 202-564-2496
Last EDR Contact: 07/09/2020
Next Scheduled EDR Contact: 10/19/2020
Data Release Frequency: Semi-Annually

MINES MRDS: Mineral Resources Data System

Mineral Resources Data System

Date of Government Version: 04/06/2018
Date Data Arrived at EDR: 10/21/2019
Date Made Active in Reports: 10/24/2019
Number of Days to Update: 3

Source: USGS
Telephone: 703-648-6533
Last EDR Contact: 08/28/2020
Next Scheduled EDR Contact: 12/07/2020
Data Release Frequency: Varies

PCS ENF: Enforcement data

No description is available for this data

GOVERNMENT RECORDS SEARCHED / DATA CURRENCY TRACKING

Date of Government Version: 12/31/2014
Date Data Arrived at EDR: 02/05/2015
Date Made Active in Reports: 03/06/2015
Number of Days to Update: 29

Source: EPA
Telephone: 202-564-2497
Last EDR Contact: 07/01/2020
Next Scheduled EDR Contact: 10/19/2020
Data Release Frequency: Varies

HWTS: Hazardous Waste Tracking System

DTSC maintains the Hazardous Waste Tracking System that stores ID number information since the early 1980s and manifest data since 1993. The system collects both manifest copies from the generator and destination facility.

Date of Government Version: 04/08/2020
Date Data Arrived at EDR: 04/09/2020
Date Made Active in Reports: 07/01/2020
Number of Days to Update: 83

Source: Department of Toxic Substances Control
Telephone: 916-324-2444
Last EDR Contact: 08/02/2020
Next Scheduled EDR Contact: 10/18/2020
Data Release Frequency: Varies

EDR HIGH RISK HISTORICAL RECORDS

EDR Exclusive Records

EDR MGP: EDR Proprietary Manufactured Gas Plants

The EDR Proprietary Manufactured Gas Plant Database includes records of coal gas plants (manufactured gas plants) compiled by EDR's researchers. Manufactured gas sites were used in the United States from the 1800's to 1950's to produce a gas that could be distributed and used as fuel. These plants used whale oil, rosin, coal, or a mixture of coal, oil, and water that also produced a significant amount of waste. Many of the byproducts of the gas production, such as coal tar (oily waste containing volatile and non-volatile chemicals), sludges, oils and other compounds are potentially hazardous to human health and the environment. The byproduct from this process was frequently disposed of directly at the plant site and can remain or spread slowly, serving as a continuous source of soil and groundwater contamination.

Date of Government Version: N/A
Date Data Arrived at EDR: N/A
Date Made Active in Reports: N/A
Number of Days to Update: N/A

Source: EDR, Inc.
Telephone: N/A
Last EDR Contact: N/A
Next Scheduled EDR Contact: N/A
Data Release Frequency: No Update Planned

EDR Hist Auto: EDR Exclusive Historical Auto Stations

EDR has searched selected national collections of business directories and has collected listings of potential gas station/filling station/service station sites that were available to EDR researchers. EDR's review was limited to those categories of sources that might, in EDR's opinion, include gas station/filling station/service station establishments. The categories reviewed included, but were not limited to gas, gas station, gasoline station, filling station, auto, automobile repair, auto service station, service station, etc. This database falls within a category of information EDR classifies as "High Risk Historical Records", or HRHR. EDR's HRHR effort presents unique and sometimes proprietary data about past sites and operations that typically create environmental concerns, but may not show up in current government records searches.

Date of Government Version: N/A
Date Data Arrived at EDR: N/A
Date Made Active in Reports: N/A
Number of Days to Update: N/A

Source: EDR, Inc.
Telephone: N/A
Last EDR Contact: N/A
Next Scheduled EDR Contact: N/A
Data Release Frequency: Varies

EDR Hist Cleaner: EDR Exclusive Historical Cleaners

EDR has searched selected national collections of business directories and has collected listings of potential dry cleaner sites that were available to EDR researchers. EDR's review was limited to those categories of sources that might, in EDR's opinion, include dry cleaning establishments. The categories reviewed included, but were not limited to dry cleaners, cleaners, laundry, laundromat, cleaning/laundry, wash & dry etc. This database falls within a category of information EDR classifies as "High Risk Historical Records", or HRHR. EDR's HRHR effort presents unique and sometimes proprietary data about past sites and operations that typically create environmental concerns, but may not show up in current government records searches.

GOVERNMENT RECORDS SEARCHED / DATA CURRENCY TRACKING

Date of Government Version: N/A
Date Data Arrived at EDR: N/A
Date Made Active in Reports: N/A
Number of Days to Update: N/A

Source: EDR, Inc.
Telephone: N/A
Last EDR Contact: N/A
Next Scheduled EDR Contact: N/A
Data Release Frequency: Varies

EDR RECOVERED GOVERNMENT ARCHIVES

Exclusive Recovered Govt. Archives

RGA LF: Recovered Government Archive Solid Waste Facilities List

The EDR Recovered Government Archive Landfill database provides a list of landfills derived from historical databases and includes many records that no longer appear in current government lists. Compiled from Records formerly available from the Department of Resources Recycling and Recovery in California.

Date of Government Version: N/A
Date Data Arrived at EDR: 07/01/2013
Date Made Active in Reports: 01/13/2014
Number of Days to Update: 196

Source: Department of Resources Recycling and Recovery
Telephone: N/A
Last EDR Contact: 06/01/2012
Next Scheduled EDR Contact: N/A
Data Release Frequency: Varies

RGA LUST: Recovered Government Archive Leaking Underground Storage Tank

The EDR Recovered Government Archive Leaking Underground Storage Tank database provides a list of LUST incidents derived from historical databases and includes many records that no longer appear in current government lists. Compiled from Records formerly available from the State Water Resources Control Board in California.

Date of Government Version: N/A
Date Data Arrived at EDR: 07/01/2013
Date Made Active in Reports: 12/30/2013
Number of Days to Update: 182

Source: State Water Resources Control Board
Telephone: N/A
Last EDR Contact: 06/01/2012
Next Scheduled EDR Contact: N/A
Data Release Frequency: Varies

COUNTY RECORDS

ALAMEDA COUNTY:

CS ALAMEDA: Contaminated Sites

A listing of contaminated sites overseen by the Toxic Release Program (oil and groundwater contamination from chemical releases and spills) and the Leaking Underground Storage Tank Program (soil and ground water contamination from leaking petroleum USTs).

Date of Government Version: 01/09/2019
Date Data Arrived at EDR: 01/11/2019
Date Made Active in Reports: 03/05/2019
Number of Days to Update: 53

Source: Alameda County Environmental Health Services
Telephone: 510-567-6700
Last EDR Contact: 06/30/2020
Next Scheduled EDR Contact: 10/19/2020
Data Release Frequency: Semi-Annually

UST ALAMEDA: Underground Tanks

Underground storage tank sites located in Alameda county.

Date of Government Version: 06/30/2020
Date Data Arrived at EDR: 07/01/2020
Date Made Active in Reports: 07/17/2020
Number of Days to Update: 16

Source: Alameda County Environmental Health Services
Telephone: 510-567-6700
Last EDR Contact: 06/30/2020
Next Scheduled EDR Contact: 10/19/2020
Data Release Frequency: Semi-Annually

AMADOR COUNTY:

GOVERNMENT RECORDS SEARCHED / DATA CURRENCY TRACKING

CUPA AMADOR: CUPA Facility List Cupa Facility List

Date of Government Version: 05/18/2020
Date Data Arrived at EDR: 05/19/2020
Date Made Active in Reports: 06/01/2020
Number of Days to Update: 13

Source: Amador County Environmental Health
Telephone: 209-223-6439
Last EDR Contact: 07/28/2020
Next Scheduled EDR Contact: 11/16/2020
Data Release Frequency: Varies

BUTTE COUNTY:

CUPA BUTTE: CUPA Facility Listing Cupa facility list.

Date of Government Version: 04/21/2017
Date Data Arrived at EDR: 04/25/2017
Date Made Active in Reports: 08/09/2017
Number of Days to Update: 106

Source: Public Health Department
Telephone: 530-538-7149
Last EDR Contact: 06/30/2020
Next Scheduled EDR Contact: 10/19/2020
Data Release Frequency: No Update Planned

CALVERAS COUNTY:

CUPA CALVERAS: CUPA Facility Listing Cupa Facility Listing

Date of Government Version: 06/17/2020
Date Data Arrived at EDR: 06/18/2020
Date Made Active in Reports: 09/02/2020
Number of Days to Update: 76

Source: Calveras County Environmental Health
Telephone: 209-754-6399
Last EDR Contact: 06/17/2020
Next Scheduled EDR Contact: 10/05/2020
Data Release Frequency: Quarterly

COLUSA COUNTY:

CUPA COLUSA: CUPA Facility List Cupa facility list.

Date of Government Version: 04/06/2020
Date Data Arrived at EDR: 04/23/2020
Date Made Active in Reports: 07/10/2020
Number of Days to Update: 78

Source: Health & Human Services
Telephone: 530-458-0396
Last EDR Contact: 07/28/2020
Next Scheduled EDR Contact: 11/16/2020
Data Release Frequency: Semi-Annually

CONTRA COSTA COUNTY:

SL CONTRA COSTA: Site List

List includes sites from the underground tank, hazardous waste generator and business plan/2185 programs.

Date of Government Version: 04/01/2020
Date Data Arrived at EDR: 04/20/2020
Date Made Active in Reports: 07/06/2020
Number of Days to Update: 77

Source: Contra Costa Health Services Department
Telephone: 925-646-2286
Last EDR Contact: 07/21/2020
Next Scheduled EDR Contact: 11/09/2020
Data Release Frequency: Semi-Annually

DEL NORTE COUNTY:

GOVERNMENT RECORDS SEARCHED / DATA CURRENCY TRACKING

CUPA DEL NORTE: CUPA Facility List Cupa Facility list

Date of Government Version: 04/16/2020
Date Data Arrived at EDR: 04/20/2020
Date Made Active in Reports: 07/08/2020
Number of Days to Update: 79

Source: Del Norte County Environmental Health Division
Telephone: 707-465-0426
Last EDR Contact: 08/13/2020
Next Scheduled EDR Contact: 11/09/2020
Data Release Frequency: Varies

EL DORADO COUNTY:

CUPA EL DORADO: CUPA Facility List CUPA facility list.

Date of Government Version: 05/07/2020
Date Data Arrived at EDR: 05/07/2020
Date Made Active in Reports: 07/23/2020
Number of Days to Update: 77

Source: El Dorado County Environmental Management Department
Telephone: 530-621-6623
Last EDR Contact: 08/13/2020
Next Scheduled EDR Contact: 11/09/2020
Data Release Frequency: Varies

FRESNO COUNTY:

CUPA FRESNO: CUPA Resources List

Certified Unified Program Agency. CUPA's are responsible for implementing a unified hazardous materials and hazardous waste management regulatory program. The agency provides oversight of businesses that deal with hazardous materials, operate underground storage tanks or aboveground storage tanks.

Date of Government Version: 01/10/2020
Date Data Arrived at EDR: 03/31/2020
Date Made Active in Reports: 06/15/2020
Number of Days to Update: 76

Source: Dept. of Community Health
Telephone: 559-445-3271
Last EDR Contact: 06/30/2020
Next Scheduled EDR Contact: 10/12/2020
Data Release Frequency: Semi-Annually

GLENN COUNTY:

CUPA GLENN: CUPA Facility List Cupa facility list

Date of Government Version: 01/22/2018
Date Data Arrived at EDR: 01/24/2018
Date Made Active in Reports: 03/14/2018
Number of Days to Update: 49

Source: Glenn County Air Pollution Control District
Telephone: 830-934-6500
Last EDR Contact: 07/14/2020
Next Scheduled EDR Contact: 11/02/2020
Data Release Frequency: No Update Planned

HUMBOLDT COUNTY:

CUPA HUMBOLDT: CUPA Facility List CUPA facility list.

Date of Government Version: 05/19/2020
Date Data Arrived at EDR: 05/20/2020
Date Made Active in Reports: 06/15/2020
Number of Days to Update: 26

Source: Humboldt County Environmental Health
Telephone: N/A
Last EDR Contact: 08/11/2020
Next Scheduled EDR Contact: 11/30/2020
Data Release Frequency: Semi-Annually

IMPERIAL COUNTY:

GOVERNMENT RECORDS SEARCHED / DATA CURRENCY TRACKING

CUPA IMPERIAL: CUPA Facility List Cupa facility list.

Date of Government Version: 04/09/2020
Date Data Arrived at EDR: 04/10/2020
Date Made Active in Reports: 07/01/2020
Number of Days to Update: 82

Source: San Diego Border Field Office
Telephone: 760-339-2777
Last EDR Contact: 07/14/2020
Next Scheduled EDR Contact: 11/02/2020
Data Release Frequency: Varies

INYO COUNTY:

CUPA INYO: CUPA Facility List Cupa facility list.

Date of Government Version: 04/02/2018
Date Data Arrived at EDR: 04/03/2018
Date Made Active in Reports: 06/14/2018
Number of Days to Update: 72

Source: Inyo County Environmental Health Services
Telephone: 760-878-0238
Last EDR Contact: 08/11/2020
Next Scheduled EDR Contact: 11/30/2020
Data Release Frequency: Varies

KERN COUNTY:

CUPA KERN: CUPA Facility List

A listing of sites included in the Kern County Hazardous Material Business Plan.

Date of Government Version: 04/29/2020
Date Data Arrived at EDR: 05/05/2020
Date Made Active in Reports: 08/26/2020
Number of Days to Update: 113

Source: Kern County Public Health
Telephone: 661-321-3000
Last EDR Contact: 07/28/2020
Next Scheduled EDR Contact: 11/16/2020
Data Release Frequency: Varies

UST KERN: Underground Storage Tank Sites & Tank Listing Kern County Sites and Tanks Listing.

Date of Government Version: 04/29/2020
Date Data Arrived at EDR: 05/05/2020
Date Made Active in Reports: 07/17/2020
Number of Days to Update: 73

Source: Kern County Environment Health Services Department
Telephone: 661-862-8700
Last EDR Contact: 07/28/2020
Next Scheduled EDR Contact: 11/16/2020
Data Release Frequency: Quarterly

KINGS COUNTY:

CUPA KINGS: CUPA Facility List

A listing of sites included in the county's Certified Unified Program Agency database. California's Secretary for Environmental Protection established the unified hazardous materials and hazardous waste regulatory program as required by chapter 6.11 of the California Health and Safety Code. The Unified Program consolidates the administration, permits, inspections, and enforcement activities.

Date of Government Version: 05/11/2020
Date Data Arrived at EDR: 05/12/2020
Date Made Active in Reports: 07/27/2020
Number of Days to Update: 76

Source: Kings County Department of Public Health
Telephone: 559-584-1411
Last EDR Contact: 08/21/2020
Next Scheduled EDR Contact: 11/30/2020
Data Release Frequency: Varies

LAKE COUNTY:

GOVERNMENT RECORDS SEARCHED / DATA CURRENCY TRACKING

CUPA LAKE: CUPA Facility List Cupa facility list

Date of Government Version: 04/20/2020
Date Data Arrived at EDR: 04/28/2020
Date Made Active in Reports: 07/14/2020
Number of Days to Update: 77

Source: Lake County Environmental Health
Telephone: 707-263-1164
Last EDR Contact: 07/08/2020
Next Scheduled EDR Contact: 10/26/2020
Data Release Frequency: Varies

LASSEN COUNTY:

CUPA LASSEN: CUPA Facility List Cupa facility list

Date of Government Version: 01/30/2020
Date Data Arrived at EDR: 01/31/2020
Date Made Active in Reports: 04/09/2020
Number of Days to Update: 69

Source: Lassen County Environmental Health
Telephone: 530-251-8528
Last EDR Contact: 08/11/2020
Next Scheduled EDR Contact: 11/02/2020
Data Release Frequency: Varies

LOS ANGELES COUNTY:

AOCONCERN: Key Areas of Concerns in Los Angeles County

San Gabriel Valley areas where VOC contamination is at or above the MCL as designated by region 9 EPA office. Date of Government Version: 3/30/2009 Exide Site area is a cleanup plan of lead-impacted soil surrounding the former Exide Facility as designated by the DTSC. Date of Government Version: 7/17/2017

Date of Government Version: 03/30/2009
Date Data Arrived at EDR: 03/31/2009
Date Made Active in Reports: 10/23/2009
Number of Days to Update: 206

Source: N/A
Telephone: N/A
Last EDR Contact: 06/10/2020
Next Scheduled EDR Contact: 09/28/2020
Data Release Frequency: No Update Planned

HMS LOS ANGELES: HMS: Street Number List

Industrial Waste and Underground Storage Tank Sites.

Date of Government Version: 03/26/2020
Date Data Arrived at EDR: 03/26/2020
Date Made Active in Reports: 06/15/2020
Number of Days to Update: 81

Source: Department of Public Works
Telephone: 626-458-3517
Last EDR Contact: 06/30/2020
Next Scheduled EDR Contact: 10/19/2020
Data Release Frequency: Semi-Annually

LF LOS ANGELES: List of Solid Waste Facilities Solid Waste Facilities in Los Angeles County.

Date of Government Version: 04/13/2020
Date Data Arrived at EDR: 04/14/2020
Date Made Active in Reports: 07/01/2020
Number of Days to Update: 78

Source: La County Department of Public Works
Telephone: 818-458-5185
Last EDR Contact: 07/13/2020
Next Scheduled EDR Contact: 10/26/2020
Data Release Frequency: Varies

LF LOS ANGELES CITY: City of Los Angeles Landfills

Landfills owned and maintained by the City of Los Angeles.

Date of Government Version: 01/01/2019
Date Data Arrived at EDR: 01/15/2019
Date Made Active in Reports: 03/07/2019
Number of Days to Update: 51

Source: Engineering & Construction Division
Telephone: 213-473-7869
Last EDR Contact: 07/08/2020
Next Scheduled EDR Contact: 10/26/2020
Data Release Frequency: Varies

GOVERNMENT RECORDS SEARCHED / DATA CURRENCY TRACKING

LOS ANGELES AST: Active & Inactive AST Inventory

A listing of active & inactive above ground petroleum storage tank site locations, located in the City of Los Angeles.

Date of Government Version: 06/01/2019	Source: Los Angeles Fire Department
Date Data Arrived at EDR: 06/25/2019	Telephone: 213-978-3800
Date Made Active in Reports: 08/22/2019	Last EDR Contact: 06/25/2020
Number of Days to Update: 58	Next Scheduled EDR Contact: 10/05/2020
	Data Release Frequency: Varies

LOS ANGELES CO LF METHANE: Methane Producing Landfills

This data was created on April 30, 2012 to represent known disposal sites in Los Angeles County that may produce and emanate methane gas. The shapefile contains disposal sites within Los Angeles County that once accepted degradable refuse material. Information used to create this data was extracted from a landfill survey performed by County Engineers (Major Waste System Map, 1973) as well as historical records from CalRecycle, Regional Water Quality Control Board, and Los Angeles County Department of Public Health

Date of Government Version: 04/30/2012	Source: Los Angeles County Department of Public Works
Date Data Arrived at EDR: 04/17/2019	Telephone: 626-458-6973
Date Made Active in Reports: 05/29/2019	Last EDR Contact: 08/11/2020
Number of Days to Update: 42	Next Scheduled EDR Contact: 10/26/2020
	Data Release Frequency: No Update Planned

LOS ANGELES HM: Active & Inactive Hazardous Materials Inventory

A listing of active & inactive hazardous materials facility locations, located in the City of Los Angeles.

Date of Government Version: 06/01/2019	Source: Los Angeles Fire Department
Date Data Arrived at EDR: 06/25/2019	Telephone: 213-978-3800
Date Made Active in Reports: 08/22/2019	Last EDR Contact: 06/25/2020
Number of Days to Update: 58	Next Scheduled EDR Contact: 10/05/2020
	Data Release Frequency: Varies

LOS ANGELES UST: Active & Inactive UST Inventory

A listing of active & inactive underground storage tank site locations and underground storage tank historical sites, located in the City of Los Angeles.

Date of Government Version: 06/01/2019	Source: Los Angeles Fire Department
Date Data Arrived at EDR: 06/25/2019	Telephone: 213-978-3800
Date Made Active in Reports: 08/22/2019	Last EDR Contact: 06/25/2020
Number of Days to Update: 58	Next Scheduled EDR Contact: 10/05/2020
	Data Release Frequency: Varies

SITE MIT LOS ANGELES: Site Mitigation List

Industrial sites that have had some sort of spill or complaint.

Date of Government Version: 03/25/2020	Source: Community Health Services
Date Data Arrived at EDR: 04/14/2020	Telephone: 323-890-7806
Date Made Active in Reports: 07/01/2020	Last EDR Contact: 07/17/2020
Number of Days to Update: 78	Next Scheduled EDR Contact: 10/26/2020
	Data Release Frequency: Annually

UST EL SEGUNDO: City of El Segundo Underground Storage Tank

Underground storage tank sites located in El Segundo city.

Date of Government Version: 01/21/2017	Source: City of El Segundo Fire Department
Date Data Arrived at EDR: 04/19/2017	Telephone: 310-524-2236
Date Made Active in Reports: 05/10/2017	Last EDR Contact: 07/08/2020
Number of Days to Update: 21	Next Scheduled EDR Contact: 10/26/2020
	Data Release Frequency: No Update Planned

GOVERNMENT RECORDS SEARCHED / DATA CURRENCY TRACKING

UST LONG BEACH: City of Long Beach Underground Storage Tank
Underground storage tank sites located in the city of Long Beach.

Date of Government Version: 04/22/2019	Source: City of Long Beach Fire Department
Date Data Arrived at EDR: 04/23/2019	Telephone: 562-570-2563
Date Made Active in Reports: 06/27/2019	Last EDR Contact: 07/14/2020
Number of Days to Update: 65	Next Scheduled EDR Contact: 11/02/2020
	Data Release Frequency: Varies

UST TORRANCE: City of Torrance Underground Storage Tank
Underground storage tank sites located in the city of Torrance.

Date of Government Version: 06/27/2019	Source: City of Torrance Fire Department
Date Data Arrived at EDR: 07/30/2019	Telephone: 310-618-2973
Date Made Active in Reports: 10/02/2019	Last EDR Contact: 07/14/2020
Number of Days to Update: 64	Next Scheduled EDR Contact: 11/02/2020
	Data Release Frequency: Semi-Annually

MADERA COUNTY:

CUPA MADERA: CUPA Facility List

A listing of sites included in the county's Certified Unified Program Agency database. California's Secretary for Environmental Protection established the unified hazardous materials and hazardous waste regulatory program as required by chapter 6.11 of the California Health and Safety Code. The Unified Program consolidates the administration, permits, inspections, and enforcement activities.

Date of Government Version: 02/24/2020	Source: Madera County Environmental Health
Date Data Arrived at EDR: 02/25/2020	Telephone: 559-675-7823
Date Made Active in Reports: 05/07/2020	Last EDR Contact: 08/04/2020
Number of Days to Update: 72	Next Scheduled EDR Contact: 11/30/2020
	Data Release Frequency: Varies

MARIN COUNTY:

UST MARIN: Underground Storage Tank Sites
Currently permitted USTs in Marin County.

Date of Government Version: 09/26/2018	Source: Public Works Department Waste Management
Date Data Arrived at EDR: 10/04/2018	Telephone: 415-473-6647
Date Made Active in Reports: 11/02/2018	Last EDR Contact: 06/24/2020
Number of Days to Update: 29	Next Scheduled EDR Contact: 10/12/2020
	Data Release Frequency: Semi-Annually

MERCED COUNTY:

CUPA MERCED: CUPA Facility List
CUPA facility list.

Date of Government Version: 07/28/2020	Source: Merced County Environmental Health
Date Data Arrived at EDR: 07/30/2020	Telephone: 209-381-1094
Date Made Active in Reports: 07/31/2020	Last EDR Contact: 07/24/2020
Number of Days to Update: 1	Next Scheduled EDR Contact: 11/30/2020
	Data Release Frequency: Varies

MONO COUNTY:

GOVERNMENT RECORDS SEARCHED / DATA CURRENCY TRACKING

CUPA MONO: CUPA Facility List CUPA Facility List

Date of Government Version: 05/15/2020
Date Data Arrived at EDR: 06/02/2020
Date Made Active in Reports: 08/14/2020
Number of Days to Update: 73

Source: Mono County Health Department
Telephone: 760-932-5580
Last EDR Contact: 08/19/2020
Next Scheduled EDR Contact: 12/07/2020
Data Release Frequency: Varies

MONTEREY COUNTY:

CUPA MONTEREY: CUPA Facility Listing

CUPA Program listing from the Environmental Health Division.

Date of Government Version: 07/13/2020
Date Data Arrived at EDR: 07/15/2020
Date Made Active in Reports: 07/31/2020
Number of Days to Update: 16

Source: Monterey County Health Department
Telephone: 831-796-1297
Last EDR Contact: 07/08/2020
Next Scheduled EDR Contact: 10/12/2020
Data Release Frequency: Varies

NAPA COUNTY:

LUST NAPA: Sites With Reported Contamination

A listing of leaking underground storage tank sites located in Napa county.

Date of Government Version: 01/09/2017
Date Data Arrived at EDR: 01/11/2017
Date Made Active in Reports: 03/02/2017
Number of Days to Update: 50

Source: Napa County Department of Environmental Management
Telephone: 707-253-4269
Last EDR Contact: 08/19/2020
Next Scheduled EDR Contact: 12/07/2020
Data Release Frequency: No Update Planned

UST NAPA: Closed and Operating Underground Storage Tank Sites

Underground storage tank sites located in Napa county.

Date of Government Version: 09/05/2019
Date Data Arrived at EDR: 09/09/2019
Date Made Active in Reports: 10/31/2019
Number of Days to Update: 52

Source: Napa County Department of Environmental Management
Telephone: 707-253-4269
Last EDR Contact: 08/19/2020
Next Scheduled EDR Contact: 12/07/2020
Data Release Frequency: No Update Planned

NEVADA COUNTY:

CUPA NEVADA: CUPA Facility List

CUPA facility list.

Date of Government Version: 05/06/2020
Date Data Arrived at EDR: 05/07/2020
Date Made Active in Reports: 07/24/2020
Number of Days to Update: 78

Source: Community Development Agency
Telephone: 530-265-1467
Last EDR Contact: 07/21/2020
Next Scheduled EDR Contact: 11/09/2020
Data Release Frequency: Varies

ORANGE COUNTY:

IND_SITE ORANGE: List of Industrial Site Cleanups

Petroleum and non-petroleum spills.

GOVERNMENT RECORDS SEARCHED / DATA CURRENCY TRACKING

Date of Government Version: 05/01/2020
Date Data Arrived at EDR: 05/08/2020
Date Made Active in Reports: 07/24/2020
Number of Days to Update: 77

Source: Health Care Agency
Telephone: 714-834-3446
Last EDR Contact: 07/31/2020
Next Scheduled EDR Contact: 11/16/2020
Data Release Frequency: Annually

LUST ORANGE: List of Underground Storage Tank Cleanups
Orange County Underground Storage Tank Cleanups (LUST).

Date of Government Version: 05/01/2020
Date Data Arrived at EDR: 05/08/2020
Date Made Active in Reports: 07/24/2020
Number of Days to Update: 77

Source: Health Care Agency
Telephone: 714-834-3446
Last EDR Contact: 07/31/2020
Next Scheduled EDR Contact: 11/16/2020
Data Release Frequency: Quarterly

UST ORANGE: List of Underground Storage Tank Facilities
Orange County Underground Storage Tank Facilities (UST).

Date of Government Version: 05/01/2020
Date Data Arrived at EDR: 05/05/2020
Date Made Active in Reports: 07/17/2020
Number of Days to Update: 73

Source: Health Care Agency
Telephone: 714-834-3446
Last EDR Contact: 08/03/2020
Next Scheduled EDR Contact: 11/16/2020
Data Release Frequency: Quarterly

PLACER COUNTY:

MS PLACER: Master List of Facilities

List includes aboveground tanks, underground tanks and cleanup sites.

Date of Government Version: 06/08/2020
Date Data Arrived at EDR: 06/10/2020
Date Made Active in Reports: 08/24/2020
Number of Days to Update: 75

Source: Placer County Health and Human Services
Telephone: 530-745-2363
Last EDR Contact: 08/25/2020
Next Scheduled EDR Contact: 12/14/2020
Data Release Frequency: Semi-Annually

PLUMAS COUNTY:

CUPA PLUMAS: CUPA Facility List

Plumas County CUPA Program facilities.

Date of Government Version: 03/31/2019
Date Data Arrived at EDR: 04/23/2019
Date Made Active in Reports: 06/26/2019
Number of Days to Update: 64

Source: Plumas County Environmental Health
Telephone: 530-283-6355
Last EDR Contact: 07/14/2020
Next Scheduled EDR Contact: 11/02/2020
Data Release Frequency: Varies

RIVERSIDE COUNTY:

LUST RIVERSIDE: Listing of Underground Tank Cleanup Sites
Riverside County Underground Storage Tank Cleanup Sites (LUST).

Date of Government Version: 03/10/2020
Date Data Arrived at EDR: 03/11/2020
Date Made Active in Reports: 05/20/2020
Number of Days to Update: 70

Source: Department of Environmental Health
Telephone: 951-358-5055
Last EDR Contact: 06/10/2020
Next Scheduled EDR Contact: 09/28/2020
Data Release Frequency: Quarterly

GOVERNMENT RECORDS SEARCHED / DATA CURRENCY TRACKING

UST RIVERSIDE: Underground Storage Tank Tank List

Underground storage tank sites located in Riverside county.

Date of Government Version: 03/10/2020
Date Data Arrived at EDR: 03/11/2020
Date Made Active in Reports: 05/20/2020
Number of Days to Update: 70

Source: Department of Environmental Health
Telephone: 951-358-5055
Last EDR Contact: 06/10/2020
Next Scheduled EDR Contact: 09/28/2020
Data Release Frequency: Quarterly

SACRAMENTO COUNTY:

CS SACRAMENTO: Toxic Site Clean-Up List

List of sites where unauthorized releases of potentially hazardous materials have occurred.

Date of Government Version: 02/18/2020
Date Data Arrived at EDR: 03/31/2020
Date Made Active in Reports: 06/15/2020
Number of Days to Update: 76

Source: Sacramento County Environmental Management
Telephone: 916-875-8406
Last EDR Contact: 07/02/2020
Next Scheduled EDR Contact: 10/12/2020
Data Release Frequency: Quarterly

ML SACRAMENTO: Master Hazardous Materials Facility List

Any business that has hazardous materials on site - hazardous material storage sites, underground storage tanks, waste generators.

Date of Government Version: 02/24/2020
Date Data Arrived at EDR: 03/31/2020
Date Made Active in Reports: 06/17/2020
Number of Days to Update: 78

Source: Sacramento County Environmental Management
Telephone: 916-875-8406
Last EDR Contact: 07/02/2020
Next Scheduled EDR Contact: 10/12/2020
Data Release Frequency: Quarterly

SAN BENITO COUNTY:

CUPA SAN BENITO: CUPA Facility List

Cupa facility list

Date of Government Version: 04/24/2020
Date Data Arrived at EDR: 04/28/2020
Date Made Active in Reports: 07/13/2020
Number of Days to Update: 76

Source: San Benito County Environmental Health
Telephone: N/A
Last EDR Contact: 07/28/2020
Next Scheduled EDR Contact: 11/16/2020
Data Release Frequency: Varies

SAN BERNARDINO COUNTY:

PERMITS SAN BERNARDINO: Hazardous Material Permits

This listing includes underground storage tanks, medical waste handlers/generators, hazardous materials handlers, hazardous waste generators, and waste oil generators/handlers.

Date of Government Version: 02/25/2020
Date Data Arrived at EDR: 02/26/2020
Date Made Active in Reports: 05/07/2020
Number of Days to Update: 71

Source: San Bernardino County Fire Department Hazardous Materials Division
Telephone: 909-387-3041
Last EDR Contact: 07/28/2020
Next Scheduled EDR Contact: 11/16/2020
Data Release Frequency: Quarterly

SAN DIEGO COUNTY:

GOVERNMENT RECORDS SEARCHED / DATA CURRENCY TRACKING

HMMD SAN DIEGO: Hazardous Materials Management Division Database

The database includes: HE58 - This report contains the business name, site address, business phone number, establishment 'H' permit number, type of permit, and the business status. HE17 - In addition to providing the same information provided in the HE58 listing, HE17 provides inspection dates, violations received by the establishment, hazardous waste generated, the quantity, method of storage, treatment/disposal of waste and the hauler, and information on underground storage tanks. Unauthorized Release List - Includes a summary of environmental contamination cases in San Diego County (underground tank cases, non-tank cases, groundwater contamination, and soil contamination are included.)

Date of Government Version: 06/01/2020
Date Data Arrived at EDR: 06/02/2020
Date Made Active in Reports: 08/14/2020
Number of Days to Update: 73

Source: Hazardous Materials Management Division
Telephone: 619-338-2268
Last EDR Contact: 08/31/2020
Next Scheduled EDR Contact: 12/14/2020
Data Release Frequency: Quarterly

LF SAN DIEGO: Solid Waste Facilities

San Diego County Solid Waste Facilities.

Date of Government Version: 04/18/2018
Date Data Arrived at EDR: 04/24/2018
Date Made Active in Reports: 06/19/2018
Number of Days to Update: 56

Source: Department of Health Services
Telephone: 619-338-2209
Last EDR Contact: 07/14/2020
Next Scheduled EDR Contact: 11/02/2020
Data Release Frequency: Varies

SAN DIEGO CO LOP: Local Oversight Program Listing

A listing of all LOP release sites that are or were under the County of San Diego's jurisdiction. Included are closed or transferred cases, open cases, and cases that did not have a case type indicated. The cases without a case type are mostly complaints; however, some of them could be LOP cases.

Date of Government Version: 04/09/2020
Date Data Arrived at EDR: 04/10/2020
Date Made Active in Reports: 06/26/2020
Number of Days to Update: 77

Source: Department of Environmental Health
Telephone: 858-505-6874
Last EDR Contact: 07/14/2020
Next Scheduled EDR Contact: 11/02/2020
Data Release Frequency: Varies

SAN DIEGO CO SAM: Environmental Case Listing

The listing contains all underground tank release cases and projects pertaining to properties contaminated with hazardous substances that are actively under review by the Site Assessment and Mitigation Program.

Date of Government Version: 03/23/2010
Date Data Arrived at EDR: 06/15/2010
Date Made Active in Reports: 07/09/2010
Number of Days to Update: 24

Source: San Diego County Department of Environmental Health
Telephone: 619-338-2371
Last EDR Contact: 08/25/2020
Next Scheduled EDR Contact: 12/14/2020
Data Release Frequency: No Update Planned

SAN FRANCISCO COUNTY:

LUST SAN FRANCISCO: Local Oversight Facilities

A listing of leaking underground storage tank sites located in San Francisco county.

Date of Government Version: 09/19/2008
Date Data Arrived at EDR: 09/19/2008
Date Made Active in Reports: 09/29/2008
Number of Days to Update: 10

Source: Department Of Public Health San Francisco County
Telephone: 415-252-3920
Last EDR Contact: 07/28/2020
Next Scheduled EDR Contact: 11/16/2020
Data Release Frequency: No Update Planned

UST SAN FRANCISCO: Underground Storage Tank Information

Underground storage tank sites located in San Francisco county.

GOVERNMENT RECORDS SEARCHED / DATA CURRENCY TRACKING

Date of Government Version: 05/04/2020
Date Data Arrived at EDR: 05/06/2020
Date Made Active in Reports: 07/17/2020
Number of Days to Update: 72

Source: Department of Public Health
Telephone: 415-252-3920
Last EDR Contact: 07/28/2020
Next Scheduled EDR Contact: 11/16/2020
Data Release Frequency: Quarterly

SAN JOAQUIN COUNTY:

UST SAN JOAQUIN: San Joaquin Co. UST

A listing of underground storage tank locations in San Joaquin county.

Date of Government Version: 06/22/2018
Date Data Arrived at EDR: 06/26/2018
Date Made Active in Reports: 07/11/2018
Number of Days to Update: 15

Source: Environmental Health Department
Telephone: N/A
Last EDR Contact: 06/10/2020
Next Scheduled EDR Contact: 09/28/2020
Data Release Frequency: Semi-Annually

SAN LUIS OBISPO COUNTY:

CUPA SAN LUIS OBISPO: CUPA Facility List Cupa Facility List.

Date of Government Version: 05/08/2020
Date Data Arrived at EDR: 05/08/2020
Date Made Active in Reports: 08/03/2020
Number of Days to Update: 87

Source: San Luis Obispo County Public Health Department
Telephone: 805-781-5596
Last EDR Contact: 08/11/2020
Next Scheduled EDR Contact: 11/30/2020
Data Release Frequency: Varies

SAN MATEO COUNTY:

BI SAN MATEO: Business Inventory

List includes Hazardous Materials Business Plan, hazardous waste generators, and underground storage tanks.

Date of Government Version: 02/20/2020
Date Data Arrived at EDR: 02/20/2020
Date Made Active in Reports: 04/24/2020
Number of Days to Update: 64

Source: San Mateo County Environmental Health Services Division
Telephone: 650-363-1921
Last EDR Contact: 06/12/2020
Next Scheduled EDR Contact: 09/21/2020
Data Release Frequency: Annually

LUST SAN MATEO: Fuel Leak List

A listing of leaking underground storage tank sites located in San Mateo county.

Date of Government Version: 03/29/2019
Date Data Arrived at EDR: 03/29/2019
Date Made Active in Reports: 05/29/2019
Number of Days to Update: 61

Source: San Mateo County Environmental Health Services Division
Telephone: 650-363-1921
Last EDR Contact: 09/01/2020
Next Scheduled EDR Contact: 12/21/2020
Data Release Frequency: Semi-Annually

SANTA BARBARA COUNTY:

CUPA SANTA BARBARA: CUPA Facility Listing

CUPA Program Listing from the Environmental Health Services division.

Date of Government Version: 09/08/2011
Date Data Arrived at EDR: 09/09/2011
Date Made Active in Reports: 10/07/2011
Number of Days to Update: 28

Source: Santa Barbara County Public Health Department
Telephone: 805-686-8167
Last EDR Contact: 08/11/2020
Next Scheduled EDR Contact: 11/30/2020
Data Release Frequency: No Update Planned

SANTA CLARA COUNTY:

GOVERNMENT RECORDS SEARCHED / DATA CURRENCY TRACKING

CUPA SANTA CLARA: Cupa Facility List Cupa facility list

Date of Government Version: 05/08/2020
Date Data Arrived at EDR: 05/12/2020
Date Made Active in Reports: 07/27/2020
Number of Days to Update: 76

Source: Department of Environmental Health
Telephone: 408-918-1973
Last EDR Contact: 08/11/2020
Next Scheduled EDR Contact: 11/30/2020
Data Release Frequency: Varies

HIST LUST SANTA CLARA: HIST LUST - Fuel Leak Site Activity Report

A listing of open and closed leaking underground storage tanks. This listing is no longer updated by the county. Leaking underground storage tanks are now handled by the Department of Environmental Health.

Date of Government Version: 03/29/2005
Date Data Arrived at EDR: 03/30/2005
Date Made Active in Reports: 04/21/2005
Number of Days to Update: 22

Source: Santa Clara Valley Water District
Telephone: 408-265-2600
Last EDR Contact: 03/23/2009
Next Scheduled EDR Contact: 06/22/2009
Data Release Frequency: No Update Planned

LUST SANTA CLARA: LOP Listing

A listing of leaking underground storage tanks located in Santa Clara county.

Date of Government Version: 03/03/2014
Date Data Arrived at EDR: 03/05/2014
Date Made Active in Reports: 03/18/2014
Number of Days to Update: 13

Source: Department of Environmental Health
Telephone: 408-918-3417
Last EDR Contact: 08/19/2020
Next Scheduled EDR Contact: 12/07/2020
Data Release Frequency: No Update Planned

SAN JOSE HAZMAT: Hazardous Material Facilities

Hazardous material facilities, including underground storage tank sites.

Date of Government Version: 04/22/2020
Date Data Arrived at EDR: 04/24/2020
Date Made Active in Reports: 05/07/2020
Number of Days to Update: 13

Source: City of San Jose Fire Department
Telephone: 408-535-7694
Last EDR Contact: 07/28/2020
Next Scheduled EDR Contact: 11/16/2020
Data Release Frequency: Annually

SANTA CRUZ COUNTY:

CUPA SANTA CRUZ: CUPA Facility List CUPA facility listing.

Date of Government Version: 01/21/2017
Date Data Arrived at EDR: 02/22/2017
Date Made Active in Reports: 05/23/2017
Number of Days to Update: 90

Source: Santa Cruz County Environmental Health
Telephone: 831-464-2761
Last EDR Contact: 08/11/2020
Next Scheduled EDR Contact: 11/30/2020
Data Release Frequency: Varies

SHASTA COUNTY:

CUPA SHASTA: CUPA Facility List Cupa Facility List.

Date of Government Version: 06/15/2017
Date Data Arrived at EDR: 06/19/2017
Date Made Active in Reports: 08/09/2017
Number of Days to Update: 51

Source: Shasta County Department of Resource Management
Telephone: 530-225-5789
Last EDR Contact: 08/11/2020
Next Scheduled EDR Contact: 11/30/2020
Data Release Frequency: Varies

SOLANO COUNTY:

GOVERNMENT RECORDS SEARCHED / DATA CURRENCY TRACKING

LUST SOLANO: Leaking Underground Storage Tanks

A listing of leaking underground storage tank sites located in Solano county.

Date of Government Version: 06/04/2019
Date Data Arrived at EDR: 06/06/2019
Date Made Active in Reports: 08/13/2019
Number of Days to Update: 68

Source: Solano County Department of Environmental Management
Telephone: 707-784-6770
Last EDR Contact: 08/25/2020
Next Scheduled EDR Contact: 12/14/2020
Data Release Frequency: Quarterly

UST SOLANO: Underground Storage Tanks

Underground storage tank sites located in Solano county.

Date of Government Version: 03/02/2020
Date Data Arrived at EDR: 03/04/2020
Date Made Active in Reports: 05/14/2020
Number of Days to Update: 71

Source: Solano County Department of Environmental Management
Telephone: 707-784-6770
Last EDR Contact: 08/25/2020
Next Scheduled EDR Contact: 12/14/2020
Data Release Frequency: Quarterly

SONOMA COUNTY:

CUPA SONOMA: Cupa Facility List

Cupa Facility list

Date of Government Version: 02/25/2020
Date Data Arrived at EDR: 02/26/2020
Date Made Active in Reports: 03/11/2020
Number of Days to Update: 14

Source: County of Sonoma Fire & Emergency Services Department
Telephone: 707-565-1174
Last EDR Contact: 06/30/2020
Next Scheduled EDR Contact: 10/05/2020
Data Release Frequency: Varies

LUST SONOMA: Leaking Underground Storage Tank Sites

A listing of leaking underground storage tank sites located in Sonoma county.

Date of Government Version: 04/03/2020
Date Data Arrived at EDR: 04/08/2020
Date Made Active in Reports: 06/26/2020
Number of Days to Update: 79

Source: Department of Health Services
Telephone: 707-565-6565
Last EDR Contact: 06/17/2020
Next Scheduled EDR Contact: 10/05/2020
Data Release Frequency: Quarterly

STANISLAUS COUNTY:

CUPA STANISLAUS: CUPA Facility List

Cupa facility list

Date of Government Version: 02/04/2020
Date Data Arrived at EDR: 02/05/2020
Date Made Active in Reports: 04/15/2020
Number of Days to Update: 70

Source: Stanislaus County Department of Environmental Protection
Telephone: 209-525-6751
Last EDR Contact: 07/06/2020
Next Scheduled EDR Contact: 10/26/2020
Data Release Frequency: Varies

SUTTER COUNTY:

UST SUTTER: Underground Storage Tanks

Underground storage tank sites located in Sutter county.

Date of Government Version: 05/26/2020
Date Data Arrived at EDR: 05/28/2020
Date Made Active in Reports: 08/13/2020
Number of Days to Update: 77

Source: Sutter County Environmental Health Services
Telephone: 530-822-7500
Last EDR Contact: 08/25/2020
Next Scheduled EDR Contact: 12/14/2020
Data Release Frequency: Semi-Annually

TEHAMA COUNTY:

GOVERNMENT RECORDS SEARCHED / DATA CURRENCY TRACKING

CUPA TEHAMA: CUPA Facility List Cupa facilities

Date of Government Version: 05/18/2020
Date Data Arrived at EDR: 05/19/2020
Date Made Active in Reports: 07/31/2020
Number of Days to Update: 73

Source: Tehama County Department of Environmental Health
Telephone: 530-527-8020
Last EDR Contact: 08/11/2020
Next Scheduled EDR Contact: 11/16/2020
Data Release Frequency: Varies

TRINITY COUNTY:

CUPA TRINITY: CUPA Facility List Cupa facility list

Date of Government Version: 04/09/2020
Date Data Arrived at EDR: 04/10/2020
Date Made Active in Reports: 07/01/2020
Number of Days to Update: 82

Source: Department of Toxic Substances Control
Telephone: 760-352-0381
Last EDR Contact: 07/14/2020
Next Scheduled EDR Contact: 11/02/2020
Data Release Frequency: Varies

TULARE COUNTY:

CUPA TULARE: CUPA Facility List Cupa program facilities

Date of Government Version: 05/14/2020
Date Data Arrived at EDR: 05/15/2020
Date Made Active in Reports: 07/27/2020
Number of Days to Update: 73

Source: Tulare County Environmental Health Services Division
Telephone: 559-624-7400
Last EDR Contact: 08/06/2020
Next Scheduled EDR Contact: 11/16/2020
Data Release Frequency: Varies

TUOLUMNE COUNTY:

CUPA TUOLUMNE: CUPA Facility List Cupa facility list

Date of Government Version: 04/23/2018
Date Data Arrived at EDR: 04/25/2018
Date Made Active in Reports: 06/25/2018
Number of Days to Update: 61

Source: Divison of Environmental Health
Telephone: 209-533-5633
Last EDR Contact: 07/14/2020
Next Scheduled EDR Contact: 11/02/2020
Data Release Frequency: Varies

VENTURA COUNTY:

BWT VENTURA: Business Plan, Hazardous Waste Producers, and Operating Underground Tanks The BWT list indicates by site address whether the Environmental Health Division has Business Plan (B), Waste Producer (W), and/or Underground Tank (T) information.

Date of Government Version: 03/26/2020
Date Data Arrived at EDR: 04/23/2020
Date Made Active in Reports: 07/09/2020
Number of Days to Update: 77

Source: Ventura County Environmental Health Division
Telephone: 805-654-2813
Last EDR Contact: 07/20/2020
Next Scheduled EDR Contact: 11/02/2020
Data Release Frequency: Quarterly

LF VENTURA: Inventory of Illegal Abandoned and Inactive Sites Ventura County Inventory of Closed, Illegal Abandoned, and Inactive Sites.

GOVERNMENT RECORDS SEARCHED / DATA CURRENCY TRACKING

Date of Government Version: 12/01/2011
Date Data Arrived at EDR: 12/01/2011
Date Made Active in Reports: 01/19/2012
Number of Days to Update: 49

Source: Environmental Health Division
Telephone: 805-654-2813
Last EDR Contact: 06/24/2020
Next Scheduled EDR Contact: 10/12/2020
Data Release Frequency: No Update Planned

LUST VENTURA: Listing of Underground Tank Cleanup Sites
Ventura County Underground Storage Tank Cleanup Sites (LUST).

Date of Government Version: 05/29/2008
Date Data Arrived at EDR: 06/24/2008
Date Made Active in Reports: 07/31/2008
Number of Days to Update: 37

Source: Environmental Health Division
Telephone: 805-654-2813
Last EDR Contact: 08/04/2020
Next Scheduled EDR Contact: 11/23/2020
Data Release Frequency: No Update Planned

MED WASTE VENTURA: Medical Waste Program List

To protect public health and safety and the environment from potential exposure to disease causing agents, the Environmental Health Division Medical Waste Program regulates the generation, handling, storage, treatment and disposal of medical waste throughout the County.

Date of Government Version: 03/26/2020
Date Data Arrived at EDR: 04/23/2020
Date Made Active in Reports: 07/09/2020
Number of Days to Update: 77

Source: Ventura County Resource Management Agency
Telephone: 805-654-2813
Last EDR Contact: 07/20/2020
Next Scheduled EDR Contact: 11/02/2020
Data Release Frequency: Quarterly

UST VENTURA: Underground Tank Closed Sites List

Ventura County Operating Underground Storage Tank Sites (UST)/Underground Tank Closed Sites List.

Date of Government Version: 05/26/2020
Date Data Arrived at EDR: 06/09/2020
Date Made Active in Reports: 08/20/2020
Number of Days to Update: 72

Source: Environmental Health Division
Telephone: 805-654-2813
Last EDR Contact: 06/09/2020
Next Scheduled EDR Contact: 09/21/2020
Data Release Frequency: Quarterly

YOLO COUNTY:

UST YOLO: Underground Storage Tank Comprehensive Facility Report

Underground storage tank sites located in Yolo county.

Date of Government Version: 03/23/2020
Date Data Arrived at EDR: 04/01/2020
Date Made Active in Reports: 06/17/2020
Number of Days to Update: 77

Source: Yolo County Department of Health
Telephone: 530-666-8646
Last EDR Contact: 06/24/2020
Next Scheduled EDR Contact: 10/12/2020
Data Release Frequency: Annually

YUBA COUNTY:

CUPA YUBA: CUPA Facility List

CUPA facility listing for Yuba County.

Date of Government Version: 04/27/2020
Date Data Arrived at EDR: 04/29/2020
Date Made Active in Reports: 07/17/2020
Number of Days to Update: 79

Source: Yuba County Environmental Health Department
Telephone: 530-749-7523
Last EDR Contact: 08/04/2020
Next Scheduled EDR Contact: 11/09/2020
Data Release Frequency: Varies

GOVERNMENT RECORDS SEARCHED / DATA CURRENCY TRACKING

OTHER DATABASE(S)

Depending on the geographic area covered by this report, the data provided in these specialty databases may or may not be complete. For example, the existence of wetlands information data in a specific report does not mean that all wetlands in the area covered by the report are included. Moreover, the absence of any reported wetlands information does not necessarily mean that wetlands do not exist in the area covered by the report.

CT MANIFEST: Hazardous Waste Manifest Data

Facility and manifest data. Manifest is a document that lists and tracks hazardous waste from the generator through transporters to a tsd facility.

Date of Government Version: 05/12/2020	Source: Department of Energy & Environmental Protection
Date Data Arrived at EDR: 05/12/2020	Telephone: 860-424-3375
Date Made Active in Reports: 07/27/2020	Last EDR Contact: 08/10/2020
Number of Days to Update: 76	Next Scheduled EDR Contact: 11/23/2020
	Data Release Frequency: No Update Planned

NJ MANIFEST: Manifest Information

Hazardous waste manifest information.

Date of Government Version: 12/31/2018	Source: Department of Environmental Protection
Date Data Arrived at EDR: 04/10/2019	Telephone: N/A
Date Made Active in Reports: 05/16/2019	Last EDR Contact: 07/09/2020
Number of Days to Update: 36	Next Scheduled EDR Contact: 10/19/2020
	Data Release Frequency: Annually

NY MANIFEST: Facility and Manifest Data

Manifest is a document that lists and tracks hazardous waste from the generator through transporters to a TSD facility.

Date of Government Version: 01/01/2019	Source: Department of Environmental Conservation
Date Data Arrived at EDR: 04/29/2020	Telephone: 518-402-8651
Date Made Active in Reports: 07/10/2020	Last EDR Contact: 07/31/2020
Number of Days to Update: 72	Next Scheduled EDR Contact: 11/09/2020
	Data Release Frequency: Quarterly

PA MANIFEST: Manifest Information

Hazardous waste manifest information.

Date of Government Version: 06/30/2018	Source: Department of Environmental Protection
Date Data Arrived at EDR: 07/19/2019	Telephone: 717-783-8990
Date Made Active in Reports: 09/10/2019	Last EDR Contact: 07/09/2020
Number of Days to Update: 53	Next Scheduled EDR Contact: 10/26/2020
	Data Release Frequency: Annually

RI MANIFEST: Manifest information

Hazardous waste manifest information

Date of Government Version: 12/31/2018	Source: Department of Environmental Management
Date Data Arrived at EDR: 10/02/2019	Telephone: 401-222-2797
Date Made Active in Reports: 12/10/2019	Last EDR Contact: 08/11/2020
Number of Days to Update: 69	Next Scheduled EDR Contact: 11/30/2020
	Data Release Frequency: Annually

WI MANIFEST: Manifest Information

Hazardous waste manifest information.

Date of Government Version: 05/31/2018	Source: Department of Natural Resources
Date Data Arrived at EDR: 06/19/2019	Telephone: N/A
Date Made Active in Reports: 09/03/2019	Last EDR Contact: 09/02/2020
Number of Days to Update: 76	Next Scheduled EDR Contact: 12/21/2020
	Data Release Frequency: Annually

GOVERNMENT RECORDS SEARCHED / DATA CURRENCY TRACKING

Oil/Gas Pipelines

Source: Endeavor Business Media

Petroleum Bundle (Crude Oil, Refined Products, Petrochemicals, Gas Liquids (LPG/NGL), and Specialty Gases (Miscellaneous)) N = Natural Gas Bundle (Natural Gas, Gas Liquids (LPG/NGL), and Specialty Gases (Miscellaneous)). This map includes information copyrighted by Endeavor Business Media. This information is provided on a best effort basis and Endeavor Business Media does not guarantee its accuracy nor warrant its fitness for any particular purpose. Such information has been reprinted with the permission of Endeavor Business Media.

Electric Power Transmission Line Data

Source: Endeavor Business Media

This map includes information copyrighted by Endeavor Business Media. This information is provided on a best effort basis and Endeavor Business Media does not guarantee its accuracy nor warrant its fitness for any particular purpose. Such information has been reprinted with the permission of Endeavor Business Media.

Sensitive Receptors: There are individuals deemed sensitive receptors due to their fragile immune systems and special sensitivity to environmental discharges. These sensitive receptors typically include the elderly, the sick, and children. While the location of all sensitive receptors cannot be determined, EDR indicates those buildings and facilities - schools, daycares, hospitals, medical centers, and nursing homes - where individuals who are sensitive receptors are likely to be located.

AHA Hospitals:

Source: American Hospital Association, Inc.

Telephone: 312-280-5991

The database includes a listing of hospitals based on the American Hospital Association's annual survey of hospitals.

Medical Centers: Provider of Services Listing

Source: Centers for Medicare & Medicaid Services

Telephone: 410-786-3000

A listing of hospitals with Medicare provider number, produced by Centers of Medicare & Medicaid Services, a federal agency within the U.S. Department of Health and Human Services.

Nursing Homes

Source: National Institutes of Health

Telephone: 301-594-6248

Information on Medicare and Medicaid certified nursing homes in the United States.

Public Schools

Source: National Center for Education Statistics

Telephone: 202-502-7300

The National Center for Education Statistics' primary database on elementary and secondary public education in the United States. It is a comprehensive, annual, national statistical database of all public elementary and secondary schools and school districts, which contains data that are comparable across all states.

Private Schools

Source: National Center for Education Statistics

Telephone: 202-502-7300

The National Center for Education Statistics' primary database on private school locations in the United States.

Daycare Centers: Licensed Facilities

Source: Department of Social Services

Telephone: 916-657-4041

Flood Zone Data: This data was obtained from the Federal Emergency Management Agency (FEMA). It depicts 100-year and 500-year flood zones as defined by FEMA. It includes the National Flood Hazard Layer (NFHL) which incorporates Flood Insurance Rate Map (FIRM) data and Q3 data from FEMA in areas not covered by NFHL.

Source: FEMA

Telephone: 877-336-2627

Date of Government Version: 2003, 2015

NWI: National Wetlands Inventory. This data, available in select counties across the country, was obtained by EDR in 2002, 2005 and 2010 from the U.S. Fish and Wildlife Service.

State Wetlands Data: Wetland Inventory

Source: Department of Fish and Wildlife

Telephone: 916-445-0411

GOVERNMENT RECORDS SEARCHED / DATA CURRENCY TRACKING

Current USGS 7.5 Minute Topographic Map
Source: U.S. Geological Survey

STREET AND ADDRESS INFORMATION

© 2015 TomTom North America, Inc. All rights reserved. This material is proprietary and the subject of copyright protection and other intellectual property rights owned by or licensed to Tele Atlas North America, Inc. The use of this material is subject to the terms of a license agreement. You will be held liable for any unauthorized copying or disclosure of this material.

GEOCHECK[®] - PHYSICAL SETTING SOURCE ADDENDUM

TARGET PROPERTY ADDRESS

STRATFORD SCHOOL
1200 CAHUENGA BOULEVARD
LOS ANGELES, CA 90038

TARGET PROPERTY COORDINATES

Latitude (North):	34.092926 - 34° 5' 34.53"
Longitude (West):	118.328308 - 118° 19' 41.91"
Universal Tranverse Mercator:	Zone 11
UTM X (Meters):	377460.5
UTM Y (Meters):	3773061.0
Elevation:	314 ft. above sea level

USGS TOPOGRAPHIC MAP

Target Property Map:	5630741 HOLLYWOOD, CA
Version Date:	2012

EDR's GeoCheck Physical Setting Source Addendum is provided to assist the environmental professional in forming an opinion about the impact of potential contaminant migration.

Assessment of the impact of contaminant migration generally has two principle investigative components:

1. Groundwater flow direction, and
2. Groundwater flow velocity.

Groundwater flow direction may be impacted by surface topography, hydrology, hydrogeology, characteristics of the soil, and nearby wells. Groundwater flow velocity is generally impacted by the nature of the geologic strata.

GEOCHECK® - PHYSICAL SETTING SOURCE SUMMARY

GROUNDWATER FLOW DIRECTION INFORMATION

Groundwater flow direction for a particular site is best determined by a qualified environmental professional using site-specific well data. If such data is not reasonably ascertainable, it may be necessary to rely on other sources of information, such as surface topographic information, hydrologic information, hydrogeologic data collected on nearby properties, and regional groundwater flow information (from deep aquifers).

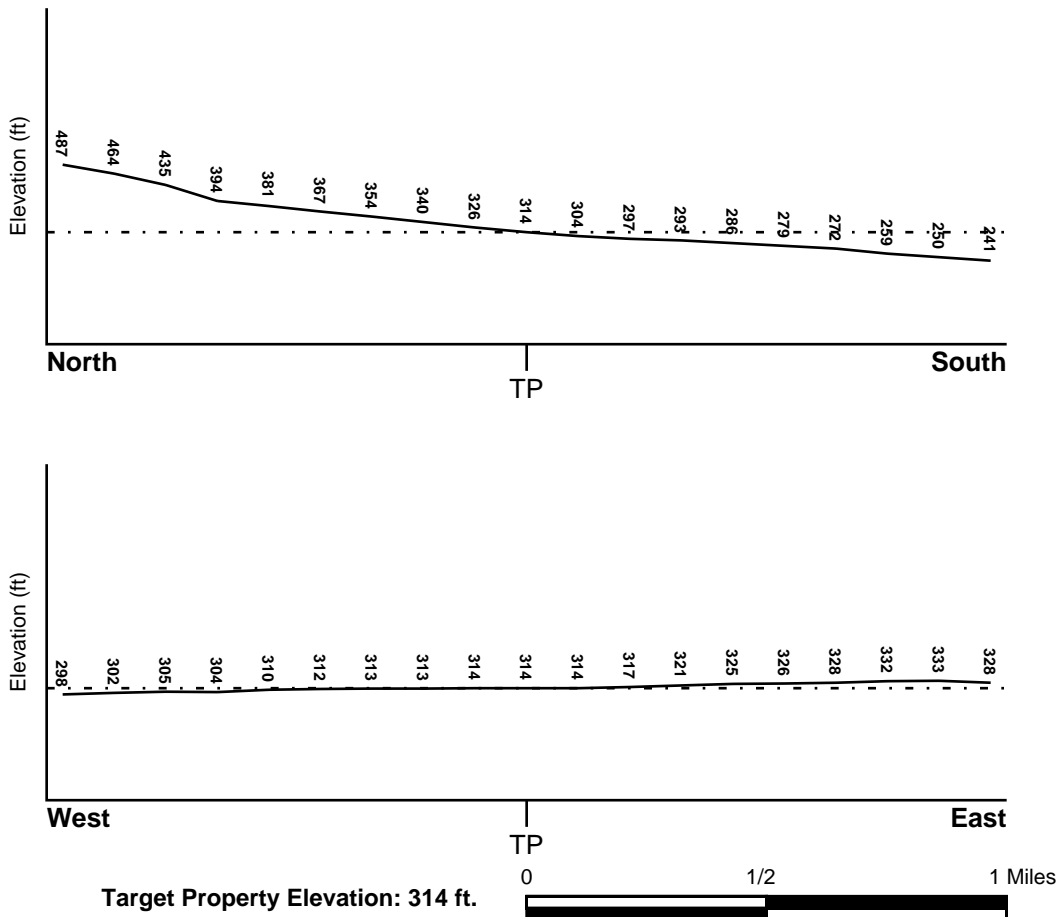
TOPOGRAPHIC INFORMATION

Surface topography may be indicative of the direction of surficial groundwater flow. This information can be used to assist the environmental professional in forming an opinion about the impact of nearby contaminated properties or, should contamination exist on the target property, what downgradient sites might be impacted.

TARGET PROPERTY TOPOGRAPHY

General Topographic Gradient: General South

SURROUNDING TOPOGRAPHY: ELEVATION PROFILES



Source: Topography has been determined from the USGS 7.5' Digital Elevation Model and should be evaluated on a relative (not an absolute) basis. Relative elevation information between sites of close proximity should be field verified.

GEOCHECK® - PHYSICAL SETTING SOURCE SUMMARY

HYDROLOGIC INFORMATION

Surface water can act as a hydrologic barrier to groundwater flow. Such hydrologic information can be used to assist the environmental professional in forming an opinion about the impact of nearby contaminated properties or, should contamination exist on the target property, what downgradient sites might be impacted.

Refer to the Physical Setting Source Map following this summary for hydrologic information (major waterways and bodies of water).

FEMA FLOOD ZONE

<u>Flood Plain Panel at Target Property</u>	<u>FEMA Source Type</u>
06037C1605F	FEMA FIRM Flood data
<u>Additional Panels in search area:</u>	<u>FEMA Source Type</u>
06037C1610F	FEMA FIRM Flood data

NATIONAL WETLAND INVENTORY

<u>NWI Quad at Target Property</u>	<u>NWI Electronic Data Coverage</u>
HOLLYWOOD	YES - refer to the Overview Map and Detail Map

HYDROGEOLOGIC INFORMATION

Hydrogeologic information obtained by installation of wells on a specific site can often be an indicator of groundwater flow direction in the immediate area. Such hydrogeologic information can be used to assist the environmental professional in forming an opinion about the impact of nearby contaminated properties or, should contamination exist on the target property, what downgradient sites might be impacted.

Site-Specific Hydrogeological Data*:

Search Radius:	1.25 miles
Status:	Not found

AQUIFLOW®

Search Radius: 1.000 Mile.

EDR has developed the AQUIFLOW Information System to provide data on the general direction of groundwater flow at specific points. EDR has reviewed reports submitted by environmental professionals to regulatory authorities at select sites and has extracted the date of the report, groundwater flow direction as determined hydrogeologically, and the depth to water table.

<u>MAP ID</u>	<u>LOCATION FROM TP</u>	<u>GENERAL DIRECTION GROUNDWATER FLOW</u>
1	1/4 - 1/2 Mile SW	SW
1G	1/4 - 1/2 Mile SW	SW

For additional site information, refer to Physical Setting Source Map Findings.

GEOCHECK® - PHYSICAL SETTING SOURCE SUMMARY

GROUNDWATER FLOW VELOCITY INFORMATION

Groundwater flow velocity information for a particular site is best determined by a qualified environmental professional using site specific geologic and soil strata data. If such data are not reasonably ascertainable, it may be necessary to rely on other sources of information, including geologic age identification, rock stratigraphic unit and soil characteristics data collected on nearby properties and regional soil information. In general, contaminant plumes move more quickly through sandy-gravelly types of soils than silty-clayey types of soils.

GEOLOGIC INFORMATION IN GENERAL AREA OF TARGET PROPERTY

Geologic information can be used by the environmental professional in forming an opinion about the relative speed at which contaminant migration may be occurring.

ROCK STRATIGRAPHIC UNIT

Era: Cenozoic
System: Quaternary
Series: Quaternary
Code: Q (*decoded above as Era, System & Series*)

GEOLOGIC AGE IDENTIFICATION

Category: Stratified Sequence

Geologic Age and Rock Stratigraphic Unit Source: P.G. Schruben, R.E. Arndt and W.J. Bawiec, Geology of the Conterminous U.S. at 1:2,500,000 Scale - a digital representation of the 1974 P.B. King and H.M. Beikman Map, USGS Digital Data Series DDS - 11 (1994).

DOMINANT SOIL COMPOSITION IN GENERAL AREA OF TARGET PROPERTY

The U.S. Department of Agriculture's (USDA) Soil Conservation Service (SCS) leads the National Cooperative Soil Survey (NCSS) and is responsible for collecting, storing, maintaining and distributing soil survey information for privately owned lands in the United States. A soil map in a soil survey is a representation of soil patterns in a landscape. Soil maps for STATSGO are compiled by generalizing more detailed (SSURGO) soil survey maps. The following information is based on Soil Conservation Service STATSGO data.

Soil Component Name: URBAN LAND

Soil Surface Texture: variable

Hydrologic Group: Not reported

Soil Drainage Class: Not reported

Hydric Status: Soil does not meet the requirements for a hydric soil.

Corrosion Potential - Uncoated Steel: Not Reported

Depth to Bedrock Min: > 10 inches

Depth to Bedrock Max: > 10 inches

GEOCHECK® - PHYSICAL SETTING SOURCE SUMMARY

Soil Layer Information							
Layer	Boundary		Soil Texture Class	Classification		Permeability Rate (in/hr)	Soil Reaction (pH)
	Upper	Lower		AASHTO Group	Unified Soil		
1	0 inches	6 inches	variable	Not reported	Not reported	Max: 0.00 Min: 0.00	Max: 0.00 Min: 0.00

OTHER SOIL TYPES IN AREA

Based on Soil Conservation Service STATSGO data, the following additional subordinant soil types may appear within the general area of target property.

Soil Surface Textures: loam
 clay
 silt loam
 loamy sand
 sandy loam
 fine sand
 clay loam
 gravelly - sandy loam
 coarse sand
 gravelly - sand
 sand

Surficial Soil Types: loam
 clay
 silt loam
 loamy sand
 sandy loam
 fine sand
 clay loam
 gravelly - sandy loam
 coarse sand
 gravelly - sand
 sand

Shallow Soil Types: fine sandy loam
 gravelly - loam
 sand
 silty clay

Deeper Soil Types: stratified
 clay loam
 silty clay loam
 gravelly - sandy loam
 coarse sand
 sand
 weathered bedrock
 very fine sandy loam

GEOCHECK® - PHYSICAL SETTING SOURCE SUMMARY

LOCAL / REGIONAL WATER AGENCY RECORDS

EDR Local/Regional Water Agency records provide water well information to assist the environmental professional in assessing sources that may impact ground water flow direction, and in forming an opinion about the impact of contaminant migration on nearby drinking water wells.

WELL SEARCH DISTANCE INFORMATION

<u>DATABASE</u>	<u>SEARCH DISTANCE (miles)</u>
Federal USGS	1.000
Federal FRDS PWS	Nearest PWS within 1 mile
State Database	1.000

FEDERAL USGS WELL INFORMATION

<u>MAP ID</u>	<u>WELL ID</u>	<u>LOCATION FROM TP</u>
No Wells Found		

FEDERAL FRDS PUBLIC WATER SUPPLY SYSTEM INFORMATION

<u>MAP ID</u>	<u>WELL ID</u>	<u>LOCATION FROM TP</u>
No PWS System Found		

Note: PWS System location is not always the same as well location.

STATE DATABASE WELL INFORMATION

<u>MAP ID</u>	<u>WELL ID</u>	<u>LOCATION FROM TP</u>
No Wells Found		

OTHER STATE DATABASE INFORMATION

STATE OIL/GAS WELL INFORMATION

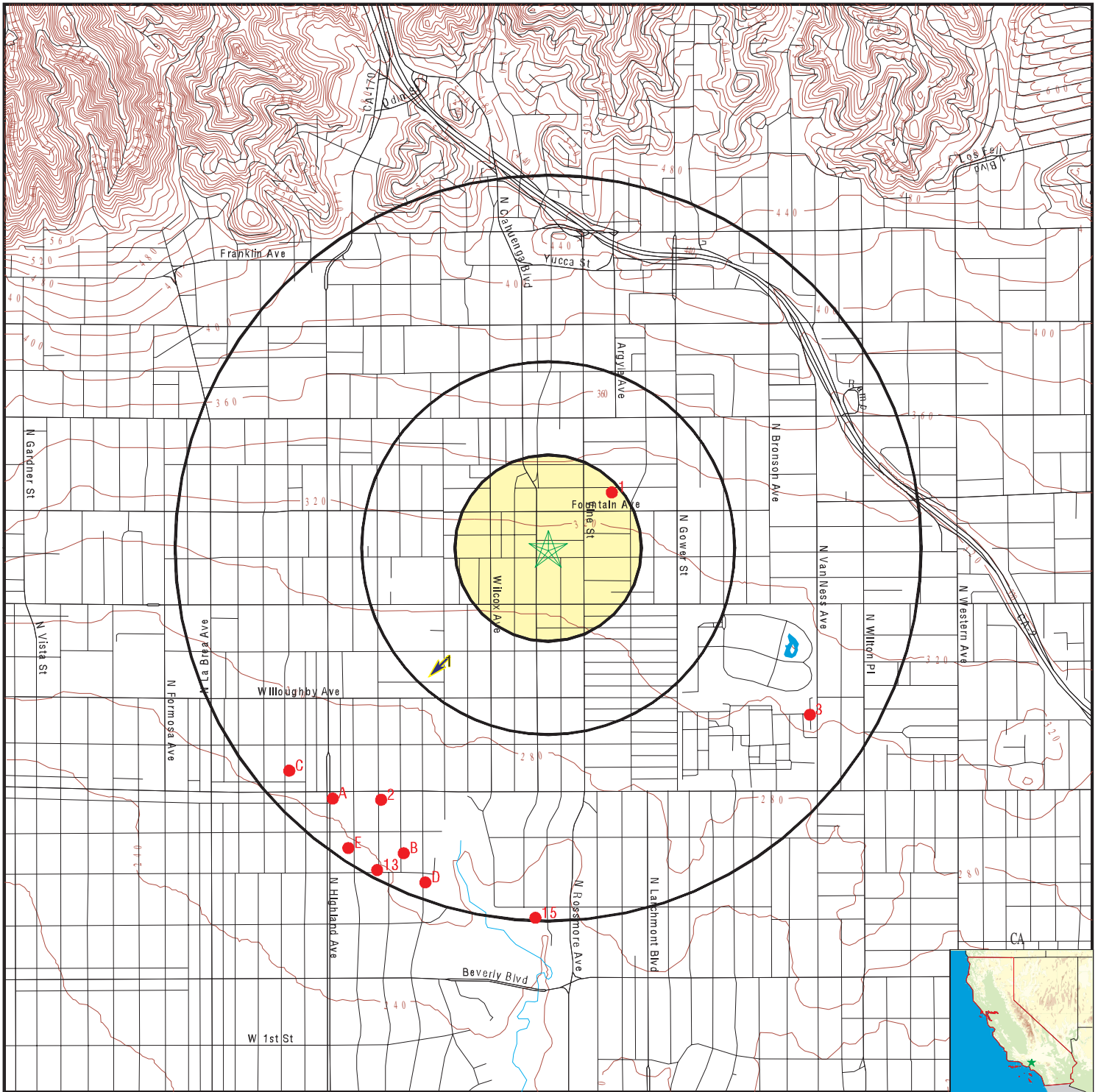
<u>MAP ID</u>	<u>WELL ID</u>	<u>LOCATION FROM TP</u>
1	CAOG13000014245	1/8 - 1/4 Mile NE
2	CAOG13000205751	1/2 - 1 Mile SSW
3	CAOG13000005688	1/2 - 1 Mile ESE
A4	CAOG13000205754	1/2 - 1 Mile SW
B5	CAOG13000205744	1/2 - 1 Mile SSW
C6	CAOG13000005871	1/2 - 1 Mile SW
B7	CAOG13000205750	1/2 - 1 Mile SSW
A8	CAOG13000205756	1/2 - 1 Mile SW
D9	CAOG13000205739	1/2 - 1 Mile SSW
C10	CAOG13000005865	1/2 - 1 Mile SW
E11	CAOG13000205749	1/2 - 1 Mile SSW
B12	CAOG13000205737	1/2 - 1 Mile SSW
13	CAOG13000205748	1/2 - 1 Mile SSW
D14	CAOG13000205734	1/2 - 1 Mile SSW

GEOCHECK® - PHYSICAL SETTING SOURCE SUMMARY

STATE OIL/GAS WELL INFORMATION

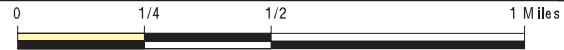
<u>MAP ID</u>	<u>WELL ID</u>	<u>LOCATION FROM TP</u>
15	CAOG13000205591	1/2 - 1 Mile South
E16	CAOG13000205753	1/2 - 1 Mile SW

PHYSICAL SETTING SOURCE MAP - 6181564.2s



- County Boundary
- Major Roads
- Contour Lines
- Earthquake Fault Lines
- Earthquake epicenter, Richter 5 or greater
- Water Wells
- Public Water Supply Wells
- Cluster of Multiple Icons

- Groundwater Flow Direction
- Indeterminate Groundwater Flow at Location
- Groundwater Flow Varies at Location
- Closest Hydrogeological Data
- Oil, gas or related wells



SITE NAME: Stratford School
 ADDRESS: 1200 Cahuenga Boulevard
 LOS ANGELES CA 90038
 LAT/LONG: 34.092926 / 118.328308

CLIENT: Partner Engineering and Science, Inc.
 CONTACT: Cristina Scott
 INQUIRY #: 6181564.2s
 DATE: September 04, 2020 1:50 pm

GEOCHECK® - PHYSICAL SETTING SOURCE MAP FINDINGS

Map ID
 Direction
 Distance
 Elevation

Database EDR ID Number

1 SW 1/4 - 1/2 Mile Lower	Site ID: 900380061 Groundwater Flow: SW Shallow Water Depth: 18 Deep Water Depth: 30 Average Water Depth: Not Reported Date: 09/30/1996	AQUIFLOW	70516
--	--	-----------------	--------------

1G SW 1/4 - 1/2 Mile Lower	Site ID: 900380061 Groundwater Flow: SW Shallow Water Depth: 18 Deep Water Depth: 30 Average Water Depth: Not Reported Date: 09/30/1996	AQUIFLOW	70516
---	--	-----------------	--------------

GEOCHECK® - PHYSICAL SETTING SOURCE MAP FINDINGS

Map ID
Direction
Distance

Database EDR ID Number

1
NE
1/8 - 1/4 Mile

OIL_GAS CAOG13000014245

API #:	0403720765	Well #:	1
Well Status:	Plugged	Well Type:	CH
Operator Name:	Chevron U.S.A. Inc.	Lease Name:	Hollywood Corehole
Field Name:	Any Field	Area Name:	Any Area
GIS Source:	hud	Confidential Well:	N
Directionally Drilled:	N	SPUD Date:	Not Reported

2
SSW
1/2 - 1 Mile

OIL_GAS CAOG13000205751

API #:	0403715117	Well #:	59
Well Status:	Plugged	Well Type:	OG
Operator Name:	Rancho La Brea Oil co.	Lease Name:	Lease by Rancho La Brea Oil co.
Field Name:	Salt Lake	Area Name:	Any Area
GIS Source:	hud	Confidential Well:	N
Directionally Drilled:	N	SPUD Date:	Not Reported

3
ESE
1/2 - 1 Mile

OIL_GAS CAOG13000005688

API #:	0403706195	Well #:	1
Well Status:	Plugged	Well Type:	DH
Operator Name:	Union Oil Company of California		
Lease Name:	Union-Paramount-District U-14		
Field Name:	Any Field	Area Name:	Any Area
GIS Source:	hud	Confidential Well:	N
Directionally Drilled:	N	SPUD Date:	Not Reported

A4
SW
1/2 - 1 Mile

OIL_GAS CAOG13000205754

API #:	0403715120	Well #:	62
Well Status:	Plugged	Well Type:	OG
Operator Name:	Rancho La Brea Oil co.	Lease Name:	Lease by Rancho La Brea Oil co.
Field Name:	Salt Lake	Area Name:	Any Area
GIS Source:	hud	Confidential Well:	N
Directionally Drilled:	N	SPUD Date:	Not Reported

GEOCHECK® - PHYSICAL SETTING SOURCE MAP FINDINGS

Map ID
Direction
Distance

Database EDR ID Number

B5
SSW
1/2 - 1 Mile

OIL_GAS CAOG13000205744

API #:	0403715110	Well #:	52
Well Status:	Idle	Well Type:	OG
Operator Name:	Rancho La Brea Oil co.	Lease Name:	Lease by Rancho La Brea Oil co.
Field Name:	Salt Lake	Area Name:	Any Area
GIS Source:	hud	Confidential Well:	N
Directionally Drilled:	N	SPUD Date:	Not Reported

C6
SW
1/2 - 1 Mile

OIL_GAS CAOG13000005871

API #:	0403720114	Well #:	2
Well Status:	Plugged	Well Type:	CH
Operator Name:	Chevron U.S.A. Inc.	Lease Name:	Los Angeles City Fee Corehole
Field Name:	Any Field	Area Name:	Any Area
GIS Source:	hud	Confidential Well:	N
Directionally Drilled:	Y	SPUD Date:	Not Reported

B7
SSW
1/2 - 1 Mile

OIL_GAS CAOG13000205750

API #:	0403715116	Well #:	58
Well Status:	Plugged	Well Type:	OG
Operator Name:	Rancho La Brea Oil co.	Lease Name:	Lease by Rancho La Brea Oil co.
Field Name:	Salt Lake	Area Name:	Any Area
GIS Source:	hud	Confidential Well:	N
Directionally Drilled:	N	SPUD Date:	Not Reported

A8
SW
1/2 - 1 Mile

OIL_GAS CAOG13000205756

API #:	0403715122	Well #:	64
Well Status:	Plugged	Well Type:	OG
Operator Name:	Rancho La Brea Oil co.	Lease Name:	Lease by Rancho La Brea Oil co.
Field Name:	Salt Lake	Area Name:	Any Area
GIS Source:	hud	Confidential Well:	N
Directionally Drilled:	N	SPUD Date:	Not Reported

GEOCHECK® - PHYSICAL SETTING SOURCE MAP FINDINGS

Map ID
Direction
Distance

Database EDR ID Number

**D9
SSW
1/2 - 1 Mile**

OIL_GAS CAOG13000205739

API #:	0403715105	Well #:	47
Well Status:	Plugged	Well Type:	OG
Operator Name:	Rancho La Brea Oil co.	Lease Name:	Lease by Rancho La Brea Oil co.
Field Name:	Salt Lake	Area Name:	Any Area
GIS Source:	hud	Confidential Well:	N
Directionally Drilled:	N	SPUD Date:	Not Reported

**C10
SW
1/2 - 1 Mile**

OIL_GAS CAOG13000005865

API #:	0403720015	Well #:	1
Well Status:	Plugged	Well Type:	CH
Operator Name:	Chevron U.S.A. Inc.	Lease Name:	Los Angeles City Fee Corehole
Field Name:	Any Field	Area Name:	Any Area
GIS Source:	hud	Confidential Well:	N
Directionally Drilled:	Y	SPUD Date:	Not Reported

**E11
SSW
1/2 - 1 Mile**

OIL_GAS CAOG13000205749

API #:	0403715115	Well #:	57
Well Status:	Plugged	Well Type:	OG
Operator Name:	Rancho La Brea Oil co.	Lease Name:	Lease by Rancho La Brea Oil co.
Field Name:	Salt Lake	Area Name:	Any Area
GIS Source:	hud	Confidential Well:	N
Directionally Drilled:	N	SPUD Date:	Not Reported

**B12
SSW
1/2 - 1 Mile**

OIL_GAS CAOG13000205737

API #:	0403715103	Well #:	45
Well Status:	Plugged	Well Type:	OG
Operator Name:	Rancho La Brea Oil co.	Lease Name:	Lease by Rancho La Brea Oil co.
Field Name:	Salt Lake	Area Name:	Any Area
GIS Source:	hud	Confidential Well:	N
Directionally Drilled:	N	SPUD Date:	Not Reported

GEOCHECK® - PHYSICAL SETTING SOURCE MAP FINDINGS

Map ID
Direction
Distance

Database EDR ID Number

13
SSW
1/2 - 1 Mile

OIL_GAS CAOG13000205748

API #:	0403715114	Well #:	56
Well Status:	Plugged	Well Type:	OG
Operator Name:	Rancho La Brea Oil co.	Lease Name:	Lease by Rancho La Brea Oil co.
Field Name:	Salt Lake	Area Name:	Any Area
GIS Source:	hud	Confidential Well:	N
Directionally Drilled:	N	SPUD Date:	Not Reported

D14
SSW
1/2 - 1 Mile

OIL_GAS CAOG13000205734

API #:	0403715100	Well #:	42
Well Status:	Idle	Well Type:	OG
Operator Name:	Rancho La Brea Oil co.	Lease Name:	Lease by Rancho La Brea Oil co.
Field Name:	Salt Lake	Area Name:	Any Area
GIS Source:	hud	Confidential Well:	N
Directionally Drilled:	N	SPUD Date:	Not Reported

15
South
1/2 - 1 Mile

OIL_GAS CAOG13000205591

API #:	0403714955	Well #:	1
Well Status:	Plugged	Well Type:	CH
Operator Name:	Chevron U.S.A. Inc.	Lease Name:	Wilshire Country Club Corehole
Field Name:	Salt Lake	Area Name:	Any Area
GIS Source:	hud	Confidential Well:	N
Directionally Drilled:	N	SPUD Date:	Not Reported

E16
SW
1/2 - 1 Mile

OIL_GAS CAOG13000205753

API #:	0403715119	Well #:	61
Well Status:	Plugged	Well Type:	OG
Operator Name:	Rancho La Brea Oil co.	Lease Name:	Lease by Rancho La Brea Oil co.
Field Name:	Salt Lake	Area Name:	Any Area
GIS Source:	hud	Confidential Well:	N
Directionally Drilled:	N	SPUD Date:	Not Reported

GEOCHECK® - PHYSICAL SETTING SOURCE MAP FINDINGS RADON

AREA RADON INFORMATION

State Database: CA Radon

Radon Test Results

Zipcode	Num Tests	> 4 pCi/L
90038	3	0

Federal EPA Radon Zone for LOS ANGELES County: 2

- Note: Zone 1 indoor average level > 4 pCi/L.
 : Zone 2 indoor average level >= 2 pCi/L and <= 4 pCi/L.
 : Zone 3 indoor average level < 2 pCi/L.

Federal Area Radon Information for LOS ANGELES COUNTY, CA

Number of sites tested: 63

Area	Average Activity	% <4 pCi/L	% 4-20 pCi/L	% >20 pCi/L
Living Area - 1st Floor	0.711 pCi/L	98%	2%	0%
Living Area - 2nd Floor	Not Reported	Not Reported	Not Reported	Not Reported
Basement	0.933 pCi/L	100%	0%	0%

PHYSICAL SETTING SOURCE RECORDS SEARCHED

TOPOGRAPHIC INFORMATION

USGS 7.5' Digital Elevation Model (DEM)

Source: United States Geologic Survey

EDR acquired the USGS 7.5' Digital Elevation Model in 2002 and updated it in 2006. The 7.5 minute DEM corresponds to the USGS 1:24,000- and 1:25,000-scale topographic quadrangle maps. The DEM provides elevation data with consistent elevation units and projection.

Current USGS 7.5 Minute Topographic Map

Source: U.S. Geological Survey

HYDROLOGIC INFORMATION

Flood Zone Data: This data was obtained from the Federal Emergency Management Agency (FEMA). It depicts 100-year and 500-year flood zones as defined by FEMA. It includes the National Flood Hazard Layer (NFHL) which incorporates Flood Insurance Rate Map (FIRM) data and Q3 data from FEMA in areas not covered by NFHL.

Source: FEMA

Telephone: 877-336-2627

Date of Government Version: 2003, 2015

NWI: National Wetlands Inventory. This data, available in select counties across the country, was obtained by EDR in 2002, 2005 and 2010 from the U.S. Fish and Wildlife Service.

State Wetlands Data: Wetland Inventory

Source: Department of Fish and Wildlife

Telephone: 916-445-0411

HYDROGEOLOGIC INFORMATION

AQUIFLOW^R Information System

Source: EDR proprietary database of groundwater flow information

EDR has developed the AQUIFLOW Information System (AIS) to provide data on the general direction of groundwater flow at specific points. EDR has reviewed reports submitted to regulatory authorities at select sites and has extracted the date of the report, hydrogeologically determined groundwater flow direction and depth to water table information.

GEOLOGIC INFORMATION

Geologic Age and Rock Stratigraphic Unit

Source: P.G. Schruben, R.E. Arndt and W.J. Bawiec, Geology of the Conterminous U.S. at 1:2,500,000 Scale - A digital representation of the 1974 P.B. King and H.M. Beikman Map, USGS Digital Data Series DDS - 11 (1994).

STATSGO: State Soil Geographic Database

Source: Department of Agriculture, Natural Resources Conservation Service (NRCS)

The U.S. Department of Agriculture's (USDA) Natural Resources Conservation Service (NRCS) leads the national Conservation Soil Survey (NCSS) and is responsible for collecting, storing, maintaining and distributing soil survey information for privately owned lands in the United States. A soil map in a soil survey is a representation of soil patterns in a landscape. Soil maps for STATSGO are compiled by generalizing more detailed (SSURGO) soil survey maps.

SSURGO: Soil Survey Geographic Database

Source: Department of Agriculture, Natural Resources Conservation Service (NRCS)

Telephone: 800-672-5559

SSURGO is the most detailed level of mapping done by the Natural Resources Conservation Service, mapping scales generally range from 1:12,000 to 1:63,360. Field mapping methods using national standards are used to construct the soil maps in the Soil Survey Geographic (SSURGO) database. SSURGO digitizing duplicates the original soil survey maps. This level of mapping is designed for use by landowners, townships and county natural resource planning and management.

PHYSICAL SETTING SOURCE RECORDS SEARCHED

LOCAL / REGIONAL WATER AGENCY RECORDS

FEDERAL WATER WELLS

PWS: Public Water Systems

Source: EPA/Office of Drinking Water

Telephone: 202-564-3750

Public Water System data from the Federal Reporting Data System. A PWS is any water system which provides water to at least 25 people for at least 60 days annually. PWSs provide water from wells, rivers and other sources.

PWS ENF: Public Water Systems Violation and Enforcement Data

Source: EPA/Office of Drinking Water

Telephone: 202-564-3750

Violation and Enforcement data for Public Water Systems from the Safe Drinking Water Information System (SDWIS) after August 1995. Prior to August 1995, the data came from the Federal Reporting Data System (FRDS).

USGS Water Wells: USGS National Water Inventory System (NWIS)

This database contains descriptive information on sites where the USGS collects or has collected data on surface water and/or groundwater. The groundwater data includes information on wells, springs, and other sources of groundwater.

STATE RECORDS

Water Well Database

Source: Department of Water Resources

Telephone: 916-651-9648

California Drinking Water Quality Database

Source: Department of Public Health

Telephone: 916-324-2319

The database includes all drinking water compliance and special studies monitoring for the state of California since 1984. It consists of over 3,200,000 individual analyses along with well and water system information.

OTHER STATE DATABASE INFORMATION

California Oil and Gas Well Locations

Source: Dept of Conservation, Geologic Energy Management Division

Telephone: 916-323-1779

Oil and Gas well locations in the state.

California Earthquake Fault Lines

Source: California Division of Mines and Geology

The fault lines displayed on EDR's Topographic map are digitized quaternary fault lines prepared in 1975 by the United State Geological Survey. Additional information (also from 1975) regarding activity at specific fault lines comes from California's Preliminary Fault Activity Map prepared by the California Division of Mines and Geology.

RADON

State Database: CA Radon

Source: Department of Public Health

Telephone: 916-210-8558

Radon Database for California

Area Radon Information

Source: USGS

Telephone: 703-356-4020

The National Radon Database has been developed by the U.S. Environmental Protection Agency (USEPA) and is a compilation of the EPA/State Residential Radon Survey and the National Residential Radon Survey. The study covers the years 1986 - 1992. Where necessary data has been supplemented by information collected at private sources such as universities and research institutions.

PHYSICAL SETTING SOURCE RECORDS SEARCHED

EPA Radon Zones

Source: EPA

Telephone: 703-356-4020

Sections 307 & 309 of IRAA directed EPA to list and identify areas of U.S. with the potential for elevated indoor radon levels.

OTHER

Airport Landing Facilities: Private and public use landing facilities

Source: Federal Aviation Administration, 800-457-6656

Epicenters: World earthquake epicenters, Richter 5 or greater

Source: Department of Commerce, National Oceanic and Atmospheric Administration

California Earthquake Fault Lines: The fault lines displayed on EDR's Topographic map are digitized quaternary fault lines, prepared in 1975 by the United State Geological Survey. Additional information (also from 1975) regarding activity at specific fault lines comes from California's Preliminary Fault Activity Map prepared by the California Division of Mines and Geology.

STREET AND ADDRESS INFORMATION

© 2015 TomTom North America, Inc. All rights reserved. This material is proprietary and the subject of copyright protection and other intellectual property rights owned by or licensed to Tele Atlas North America, Inc. The use of this material is subject to the terms of a license agreement. You will be held liable for any unauthorized copying or disclosure of this material.

APPENDIX D: QUALIFICATIONS/INSURANCE

Education

BA Economics, Minor Geology, California State University, Fullerton

Course Work - Certificate program for Environmental Site Assessment and Remediation, University of California, Irvine

Course Work - over 36 units, Geological Sciences, San Diego State University, San Diego, CA

Registrations

Registered Environmental Assessor, California (No. 03537 - expired)

Environmental Manager, Nevada (No. EM1414 - expired)

Training

AHERA Building Inspector

OSHA 40-Hour Health and Safety Training (HAZWOPER)

IAQ/ Mold Identification and Assessment

Radon Testing/Measurement Course

Highlights

Over 30 years in environmental industry

Over 30 years conducting Phase I and II Environmental Assessments

Over 20 years conducting subsurface investigations, site assessments & remediation of contaminated sites

Over 30 years conducting these investigations on commercial properties, including: industrial, light industrial, office, hi-rise office, multi-family residential, retail, senior living facilities, warehouses, recreational, gas stations, golf course, vacant/undeveloped land, agricultural land, hospitality, automobile dealerships, self-storage, multi-use, Fannie-Mae, Freddie-Mac, SBA, and HUD.

Experience Summary

Mr. Zook has over 30 years of extensive experience in conducting over 2,000 Phase I and II Environmental Site Assessments of commercial, industrial and multi-family residential properties throughout the western United States for a wide range of clients. He has also managed environmental planning and permit requirements associated with underground storage tank installations, monitoring and removals. Mr. Zook has conducted or overseen hundreds of environmental site assessments and remediation work in accordance with ASTM E1527, the USEPA All Appropriate Inquiry rules, Fannie Mae Delegated Underwriting Standards, Freddie Mac guidelines, HUD guidelines, and other client specific scopes of work. Projects range from single property to multi-site portfolios to large industrial facilities.

In addition, Mr. Zook has managed environmental site assessments, asbestos-related projects and environmental litigation projects. Mr. Zook has directed remedial action projects for soil and groundwater contamination, provided interface with regulatory agencies and provided regulatory compliance with OSHA, Cal-OSHA, RCRA and California Department of Health Services regulations.

For a regional environmental consulting firm, Mr. Zook served as Senior Project Manager, where he performed and managed environmental site assessments and remedial work on various industrial,

commercial, institutional and residential properties. Assessments included limited and comprehensive surveys for asbestos, lead-based paint, lead-in-drinking-water, mold and radon gas emissions. He also managed subsurface investigations to determine the presence of contamination in soil and groundwater, prepared written reports in formats prescribed by various fiduciary institutions and performed peer reviews on environmental site assessments completed by other environmental firms. Mr. Zook also acted as Senior Project Manager for the remediation of soil and groundwater contamination at numerous service stations and other commercial properties throughout southern California for several major oil companies. He was responsible for review of final reports and QA/QC.

Project Experience

Regional Shopping Mall, Irvine, CA. Conducted ASTM-1527 Phase I ESA on a 1,200,000 SF shopping mall on an 87-acre property. Conducted site visit, reviewed onsite paper work, local agency records for permits, violations, and remedial actions. Reviewed historical documents to determine historical usage of subject and adjoining properties. Reviewed governmental database lists for potential onsite and offsite contamination. Concluded no additional work was warranted.

Business Park, Irvine, CA. Conducted ASTM-1527 Phase I ESA on 75-acre business park that consisted of 68 light industrial and office buildings. Conducted site visit, reviewed onsite paper work, local agency records for permits, violations, and remedial actions. Reviewed historical documents to determine historical usage of subject and adjoining properties. Reviewed governmental database lists for potential onsite and offsite contamination. Concluded a Phase II investigation was warranted based on the operations of a metal plating shop and dry cleaners.

Large Multi-Tenant Business Park, Santa Clara, CA. Conducted ASTM-1527 of 50 plus unit light industrial park. Performed a site inspection of current tenants and their hazardous materials and waste handling procedures. Reviewed onsite paper work, local agency records for permits, violations, and remedial actions. Reviewed historical documents to determine historical usage on property. Reviewed governmental database lists for offsite contamination. Concluded no additional work was warranted.

Undeveloped Ranch, Central California, CA. Conducted ASTM-1527 of 13,000-acre ranch. Performed a site inspection of land by foot and vehicle. Reviewed local agency records for permits, violations, and remedial actions. Reviewed historical documents to determine historical usage on property. Reviewed governmental database lists for offsite contamination. Concluded no additional work was warranted.

Retail Building, Newport Beach, CA. Conducted ASTM-1527 Phase I ESA on retail building located within a former oil field. Conducted site visit, reviewed onsite paper work, local agency records for permits, violations, and remedial actions. Reviewed historical documents to determine historical usage of subject and adjoining properties. Reviewed governmental database lists for potential onsite and offsite contamination. Concluded a Phase II investigation was warranted based on the existence of an abandoned oil well and sulfide odors.

Business Park, Irvine, CA. Conducted ASTM-1527 Phase I ESA on 75-acre business park that consisted of 68 light industrial and office buildings. Conducted site visit, reviewed onsite paper work, local agency records for permits, violations, and remedial actions. Reviewed historical documents to determine historical usage of subject and adjoining properties. Reviewed governmental database lists for potential onsite and offsite

contamination. Concluded a Phase II investigation was warranted based on the operations of a metal plating shop and dry cleaners.

Retail Center, Palm Springs, CA. Conducted ASTM-1527 Phase I ESA on eight-acre retail center that consisted of eight buildings and over 30 tenants, including a service station. Conducted site visit, reviewed onsite paper work, local agency records for permits, violations, and remedial actions. Reviewed historical documents to determine historical usage of subject and adjoining properties. Reviewed governmental database lists for potential onsite and offsite contamination. Concluded a Phase II investigation was warranted based on the length of time of the operations of the service station and USTs.

Travis Air Force Base, Fairfield, CA. Conducted an ASTM-1527 a multi-property portfolio for base housing areas, consisting of 690 acres and 2,187 residential units. Performed a site inspection of current tenants and their hazardous materials and waste handling procedures. Reviewed onsite paper work, local agency records for permits, violations, and remedial actions. Reviewed historical documents to determine historical usage on property. Reviewed governmental database lists for offsite contamination. Concluded part of property was on a former munitions testing range and additional work was warranted.

Dry Cleaner, Newport Beach, CA. Conducted several site subsurface investigations on a dry cleaners. Drilled and samples numerous soil borings. Installed several groundwater monitoring wells to determine if the groundwater had been impacted by activities at a dry cleaner and to determine groundwater gradient direction. Collected groundwater samples for chemical analyses for solvents. Also collected water samples by drawing samples with a direct push (Geoprobe) rig. Submitted results to government agency for site closure or additional assessment. Conducted soil vapor and indoor air sampling to determine is soil vapor intrusion was present. Concluded soil and groundwater were impacted and that soil vapor intrusion was a concern. Property was an ongoing project.

Gas Station, Carson, CA. Conducted several site subsurface investigations at an active service station. Drilled, logged, and collected soil samples from soil borings at gas station to delineate gasoline plume in soil. Installed vadose wells for future vacuum extraction system. Interpreted data and prepared report that was submitted to regulatory agency as per directives. Additional soil borings/wells were subsequently drilled/installed and additional soil samples were collected for analyses.

Education

B.A. Geography, California State University Fresno

Training

OSHA 24-Hour Health and Safety Training

Highlights

16 years of experience in environmental consulting
Phase I Environmental Site Assessments (ESAs)
Environmental Transaction Screens
Desktop Reviews

Experience Summary

Mr. Redding serves as a Senior Project Manager for Partner Engineering and Science, Inc. (Partner), overseeing and managing all aspects of multi-scope projects including Phase I ESAs in accordance with EPA's All Appropriate Inquiry (AAI), Property Condition Assessments (PCAs), Zoning Reports, and Seismic Assessments.

Mr. Redding has over sixteen years of project experience in the environmental consulting industry. Mr. Redding is familiar with all aspects of Due Diligence Property Assessments and the needs and requirements of a varied number of reporting standards, including ASTM E1527-13, EPA's All Appropriate Inquiry (AAI), The U.S. Small Business Administration (SBA), and customized client formats and scopes. Mr. Redding has performed and supervised over 1,000 ESAs and customized environmental assessments of a variety of properties including multi-family residential, hospitality, commercial office buildings, shopping centers, multi-tenant commercial complexes, industrial warehouses, manufacturing facilities, dry cleaning plants, gasoline service stations, automotive repair and body shops, medical facilities, food processing facilities, and agricultural properties.

Project Experience

Junior College Campus and Historical Military and Medical Hospital, Modesto, CA. Mr. Redding prepared a Phase I ESA on a junior college campus in Modesto, the site of a historical World War II era military hospital and subsequent State-run hospital. Multiple recognized environmental conditions (RECs) were identified related to current and historical uses including vehicle and facilities maintenance, underground and aboveground fueling facilities, domestic wastewater treatment systems and septic systems, and asbestos and lead-based paint issues.

2,500-Acre Agricultural Property, Maricopa, CA. Mr. Redding prepared a Phase I ESA on a large agricultural property within an active oil and gas production area. Multiple RECs were identified related to oil and gas well development, oil and gas production, subsurface oil and gas pipelines, aboveground fuel storage, and agricultural chemical use, storage, and application.

Printed Circuit Board Manufacturing Facility, Redwood City, CA. Mr. Redding prepared a Phase I ESA on a printed circuit board manufacturing facility. Multiple RECs were identified related to electroplating, etching, silk screening, chemical storage, and hazardous waste generation, storage, and treatment operations.

Joel Redding

10-Site Residential Portfolio, Central CA. Managed a multi-million dollar acquisition project consisting of Phase ESAs of ten, large-acreage, rural agricultural properties throughout Central California for a residential developer. Duties included managing, performing, and reviewing Phase I ESAs.

25-Site Grocery Chain Portfolio, OR and CA. Managed a multi-million dollar rehabilitation financing project consisting of Phase I ESAs of 25 grocery store properties throughout the State of Oregon and Northern California. Duties included managing, performing, and reviewing Phase I ESAs.

50-Site Mobile Home Park Portfolio, MI, OH, IN, and AL. Managed a multi-million dollar acquisition project consisting of 50 mobile home parks in Michigan, Ohio, Indiana, and Alabama. Duties included managing and reviewing Phase I ESAs.

Contact

jredding@partneresi.com

Education

BA, Environmental Analysis and Criminal Justice, University of California Irvine, Irvine, CA

Trainings

ASTM Technical and Professional Training

Hazardous Materials Management Certificate Courses, University of California Irvine

Highlights

25+ years of experience in Real Estate Due Diligence/Consulting and Site Development Engineering

Prepared over 10,000 Phase I Environmental Site Assessments

Managed over 30,000 Phase I Environmental Site Assessments

Managed over 1,000 Phase II Subsurface Soil/Groundwater and Soil Gas Investigations, Asbestos, Lead, and Radon Screenings

Managed Class-A Equity Property Condition Assessments with Specialized Inspections, Seismic Evaluations, ALTA Surveys, Zoning, ADA Surveys and Pest Inspections

Managed Several Civil Engineering/Geotechnical Investigations of Commercial Development Projects, Construction Doc and Cost Reviews, Construction Progress Monitoring, and Energy Benchmarking

Experience Summary

Mr. Taylor is a Principal and National Client Manager with extensive experience in commercial real estate due diligence and site development engineering throughout the United States. His responsibilities include full-phase site development and environmental consulting, national client management, multi-scope contract negotiation/execution, portfolio project management, and technical report quality control. Mr. Taylor's regional and national expertise compliments the wide variety of Partner projects and client types including national and local lending institutions, asset management/investment groups, commercial/retail developers, and commercial real estate professionals.

Mr. Taylor has 25 years of experience in national commercial real estate due diligence consulting including Phase I Environmental Site Assessments, Phase II Subsurface Soil/Soil Gas Investigations, Property Condition Assessments, Seismic Evaluations, Asbestos, Lead-Paint, and Radon Surveys, ALTA Surveys, Geotechnical Investigations, Civil Engineering, MEP Special Inspections, Energy Evaluations, and Construction Monitoring.

Mr. Taylor has assessed/managed over 30,000 commercial real estate transactions throughout his professional career including several multi-million dollar asset portfolios consisting of a 29-site commercial office property acquisition, two 1,200-site cellular tower transactions, a 215-site regional shopping center vacancy evaluation, a 25-site regional grocery-store chain environmental/survey evaluation, a 16-site multi-family apartment building acquisition, a 10-site residential development acquisition, and 5-site Class A multi-specialized-scope building acquisition inspection. These transactions have included some or all of Partner's core engineering due diligence services described above. Mr. Taylor routinely manages national asset/developer clients to evaluate the environmental and structural risks associated with commercial/industrial properties prior to acquisition. These risks may be associated with past hazardous materials use (i.e., gasoline stations, dry cleaners) which require historical research combined with subsurface evaluations to assess for contamination that could devalue the property or create a human health concern to occupants or construction workers; evaluate for asbestos, lead-based paint, and radon to

determine the need for abatement or venting systems; evaluate the structural integrity of the building and assess for seismic retrofit; evaluate the roof, mechanical, electrical, plumbing systems (i.e., elevators, HVAC systems, sewer); evaluate for American Disabilities Act (ADA) deficiencies (i.e., ramps, railings, access); survey the property boundaries (i.e., ALTA Surveys); evaluate the subsurface conditions for construction suitability (i.e., Geotechnical Investigations); Civil Engineering/Design, and energy studies of the site building to meet with current requirements and systems efficiencies.

Project Experience

National Quick-Serve Restaurant Chains. Multiple National Quick-Serve Restaurant (QSR) Chain development projects which include Phase I Environmental Site Assessments, Asbestos Surveys, Geotechnical Investigations, ALTA Surveys, Plat Map Survey, and Special Inspections. Mr. Taylor manages the projects with attention to client needs/timelines and fieldwork/production in order to advocate the commercial development projects and maintain report efficiencies and construction budgets. These projects require multiple scope management and coordination with clients, technical staff, subcontractors, regulatory agencies, and construction design/contractor entities. Mr. Taylor's due diligence engineering experience as well as Partner's responsiveness and expertise in national commercial real estate development engineering create successful developments and client satisfaction on an ongoing basis.

National Dental Office Chain. Multiple ground-up dental office development projects which include Phase I Environmental Site Assessments, Geotechnical Investigations, and ALTA Surveys. Mr. Taylor manages the projects with attention to client needs/timelines and fieldwork/production in order to advocate the commercial development projects and maintain report efficiencies and construction budgets. These projects require multiple scope management and coordination with clients, technical staff, subcontractors, regulatory agencies, and construction design/contractor entities. Mr. Taylor's due diligence engineering experience as well as Partner's responsiveness and expertise in national commercial real estate development engineering create successful developments and client satisfaction on an ongoing basis.

Regional Gas Station/Convenience Store Chain. Multiple ground-up gas station/convenience store redevelopment projects in California which include Phase I Environmental Site Assessments, Phase II Subsurface Investigations/Characterization, Remedial Cost Estimates with Voluntary Cleanup Regulatory Programs, Asbestos Surveys, and Geotechnical Investigations. Mr. Taylor manages the projects with attention to client/agency interaction and fieldwork/production in order to advocate the commercial development projects and maintain report efficiencies and construction budgets. These projects require multiple scope management and coordination with clients, technical staff, subcontractors, regulatory agencies, and construction design/contractor entities. Mr. Taylor's due diligence engineering experience as well as Partner's responsiveness and expertise with commercial real estate development engineering create successful developments and client satisfaction on an ongoing basis.

Beverly Hills Country Club Renovation, Beverly Hills, CA. A \$12 million-dollar renovation project which included a Phase I Environmental Site Assessment, Property Condition Assessment, Seismic Evaluation, ADA Survey, ALTA Survey and a comprehensive roof assessment. Multiple engineering professionals were coordinated and dispatched to the project site to complete due diligence assessments and cost studies associated with the planned renovation of the historic facility. The renovation was successful and exemplified Mr. Taylor's due diligence engineering experience as well as Partner's responsiveness and expertise in commercial real estate evaluation.

Commercial Office Portfolio, Philadelphia, PA. A \$186 million dollar acquisition project consisting of 29, multi-story commercial office buildings and included Phase I Environmental Site Assessments and Property Condition Assessments with special inspections of HVAC systems, elevators, and roofing systems. Multiple inspectors were coordinated and dispatched to each site within a two-week report completion timeline. Special inspection findings and related repair costs were cross-calculated with generalist inspection reporting and incorporated into the Property Condition Assessment spreadsheets for client/lender review. The acquisition was successful and exemplified Mr. Taylor's project management and negotiation skills, coordination of several in-house engineering professionals and subcontracted elevator consultants as well as Partner's responsiveness and expertise of client/lender's expedited timeline.

National Cellular Tower Portfolios. Two multi-million dollar acquisition projects consisting of over 2,400 cellular towers located throughout the United States which included Phase I Environmental Site Assessments. Multiple national inspectors were dispatched to each mountain-top tower within each state. The inspections incorporated the use of guides and four-wheel drive vehicles (primarily Jeeps) to visually inspect each tower. The acquisition project was successful and exemplified Mr. Taylor's project management skills, coordination of dozens of national inspectors, quality control reviews, and responsiveness to client's timeline.

Grocery Chain Portfolio, various locations throughout OR. A multi-million-dollar rehabilitation financing project consisting of 25 grocery store properties included Phase I Environmental Site Assessments and ALTA Surveys. Multiple inspectors were dispatched to each site within a two-week turnaround. The financing project was successful and the project exemplified Mr. Taylor's negotiation/client management skills, coordination of inspections, quality control and completion of timely reports as well as the responsiveness and professional acumen of Partner's Engineering Team.

Affiliations

ASTM Member No. 000216930
Environmental Bankers Association
Risk Management Association, Director, Fresno, CA
Northwest Environmental Business Council

Speaking

"Commercial Due Diligence 101", Northwest Environmental Business Council, Northwest Environmental Conference and Tradeshow, Portland, OR. Commercial Real Estate Risks and Assessments

"Regulations in Lending", Risk Management Association, Fresno, CA. Risk Tolerance and Environmental Regulation for Commercial Bankers

"Water in the Central Valley", Risk Management Association, Fresno, CA. Contaminated Sites and Environmental Remediation of Commercial Properties

Contact

ctaylor@partneresi.com