

**Total Treatment Area
52 Acres**

SHASTA DAM BLVD

MONTEGO RD

**Proposed Treatment Area
34.26 Acres**

LAKE BLVD

FLANAGAN RD

BELLINERD

RANCHER RD




FLANAGAN RD


**Proposed Treatment Area
17.7 Acres**

LAKE BLVD

YELLOW PINE RD

Legend

-  BLM/Federal Land
-  Proposed Treatment Area
-  Previously Burned



Map Produced: January 20, 2023
1:12,000

Proposed Treatment Area

City of Shasta Lake

Boundaries are approximate. Not a survey product.

