





4855 ft

5339 ft

5494 ft

Lion Creek

-  Gomez Trail
-  Palomar Divide Truck Trail
-  326-ac Forest Health Project
-  Phase 2 Treatment Areas (138-ac)

0 0.13 0.25 Miles

Esri Community Maps Contributors, SanGIS, California State Parks, Esri, HERE, Garmin, SafeGraph, GeoTechnologies, Inc, METI/NASA, USGS, Bureau of Land Management, EPA, NPS, US Census Bureau, USDA, Esri, NASA, NGA, USGS, FEMA