



**SOIL AND MATERIAL  
TESTING AND INSPECTIONS**

Bruin Project # 21-373  
February 26, 2021

**Mr. John Rockey Jr.  
c/o Poprock Key, LLC  
348 E. Avenue K-8; Suite B  
Lancaster, CA 92535**

**Re: PHASE-I ENVIRONMENTAL SITE ASSESSMENT  
APPROXIMATE 2.52 ACRE UNDEVELOPED PARCEL  
ASSESSOR PARCEL NUMBER 3109-024-043  
NORTH SIDE OF AVENUE L-12; EAST OF 12<sup>TH</sup> STREET WEST  
LANCASTER, CALIFORNIA 93543**

Dear Mr. John Rockey Jr;

Bruin Geotechnical Services Inc. (Bruin) is pleased to submit our report describing the findings of the Phase I Environmental Site Assessment (ESA) of the undeveloped property, located on the north side of Avenue L-12, and east of 12<sup>th</sup> Street West (Assessor Parcel # 3109-024-043), Lancaster, Los Angeles County, California 93543 (The Site). This assessment was prepared in accordance with the Environmental Protection Agency (EPA) Standards and Practices for AAI; Final Rule, 40 CFR Part 312 (AAI) and American Standard for Testing Materials 1527-13.

The purpose of the Phase I ESA was to identify, to the extent feasible, recognized environmental conditions (RECs) in connection with the Site. This assessment included a site reconnaissance as well as research and interviews with representatives of the public, property management, and regulatory agencies.

If you have any questions or require further clarification of the report findings, please contact the undersigned at your convenience. Thank you for the opportunity to be of service to you.

Yours very truly,  
***Bruin Geotechnical Services Inc.***

Mark Stevens  
Director of Geological Services

Attachment: Phase I Environmental Site Assessment Report

**PHASE I  
ENVIRONMENTAL SITE ASSESSMENT**

Undeveloped Property  
Assessor parcel number 3109-024-043  
Lancaster, California 93543



**Prepared for  
Poprock Key, LLC  
348 E. Avenue K-8; Suite B  
Lancaster, CA 92535**

**Prepared by  
*Bruin Geotechnical Services, Inc.*  
Bruin Project # 21-373  
February 26, 2021**

# CONTENTS

<b>1.0</b>	<b>EXECUTIVE SUMMARY .....</b>	<b>1</b>
<b>2.0</b>	<b>INTRODUCTION.....</b>	<b>2</b>
2.1	Purpose.....	2
2.2	Scope of Services.....	2
2.3	Significant Assumptions.....	2
2.4	Limitations and Exceptions.....	2
2.5	Special Terms and Conditions.....	3
2.6	User Reliance.....	3
<b>3.0</b>	<b>SITE DESCRIPTION.....</b>	<b>4</b>
3.1	Location and Legal Description.....	4
3.2	Structures, Roads, Other Improvements on the Site.....	4
3.3	Physical and Environmental Setting.....	4
3.4	Geology and Hydrogeology.....	5
<b>4.0</b>	<b>USER PROVIDED INFORMATION.....</b>	<b>6</b>
4.1	Property Owner Questionnaire.....	6
4.2	Title Records.....	6
4.3	Specialized Knowledge.....	6
4.4	Commonly Known or Reasonably Ascertainable Information.....	6
4.5	Valuation Reduction for Environmental Issues.....	6
4.6	Property Manager, Occupant Information.....	6
<b>5.0</b>	<b>HISTORICAL RECORDS REVIEW.....</b>	<b>7</b>
5.1	Owners, Tenants, Property Managers.....	7
5.2	Historical Maps.....	7
5.3	Aerial Photographs.....	8
5.4	Topographical Maps.....	9
5.5	Previous Environmental Reports.....	9
<b>6.0</b>	<b>SITE RECONNAISSANCE.....</b>	<b>10</b>
6.1	Methodology and Limiting Conditions.....	10
6.2	Site Features - Required.....	10
6.2.1	Hazardous Materials.....	10
6.2.2	Hazardous Wastes.....	10
6.2.3	Solid Waste / Recyclables.....	11
6.2.4	Wastewater / Stormwater.....	11
6.2.5	Drains, Sumps, Clarifiers.....	11
6.2.6	Underground Storage Tanks.....	11
6.2.7	Aboveground Storage Tanks.....	11
6.2.8	Wells.....	11
6.2.9	Stained Pavement, Corrosion, Soil, or Stressed Vegetation.....	11
6.2.10	Pits, Ponds, Lagoons, Standing Water.....	11
6.2.11	Odors.....	11
6.2.12	PCBs.....	12
6.3	Current Use of Adjoining Properties.....	12
6.4	Site Features – Optional.....	12
6.4.1	Radon.....	12
6.4.2	Mold and Indoor Air Quality.....	12

## CONTENTS

6.4.3	Lead-Based Paint/Asbestos.....	12
6.4.4	Electromagnetic Fields.....	13
6.4.5	Vapor Encroachment Screen.....	14
<b>7.0</b>	<b>AGENCY RECORDS REVIEW .....</b>	<b>14</b>
7.1	Environmental Liens or Activity and Use Limitations (AULs).....	14
7.2	Environmental Records.....	14
7.3	Agency Contacts .....	15
<b>8.0</b>	<b>FINDINGS .....</b>	<b>16</b>
<b>9.0</b>	<b>CONCLUSIONS .....</b>	<b>18</b>
<b>10.0</b>	<b>RECOMMENDATIONS.....</b>	<b>19</b>
<b>11.0</b>	<b>OPINION.....</b>	<b>20</b>
<b>12.0</b>	<b>DEVIATIONS .....</b>	<b>20</b>
<b>13.0</b>	<b>ADDITIONAL SERVICES .....</b>	<b>20</b>
<b>14.0</b>	<b>REFERENCES.....</b>	<b>21</b>
<b>15.0</b>	<b>SIGNATURES OF ENVIRONMENTAL PROFESSIONALS .....</b>	<b>22</b>
<b>16.0</b>	<b>QUALIFICATIONS OF ENVIRONMENTAL PROFESSIONALS.....</b>	<b>23</b>

## APPENDIX

- A. Site Location Map/Surrounding Land Use
- B. Owner Questionnaire
- C. Historical Records
- D. Site Photographs
- E. Historical Aerial Photographs
- F. Qualifications
- G. Vapor Encroachment Screen/EDR Radius Map and Geocheck Report



## 1.0 EXECUTIVE SUMMARY

Poprock Key, LLC (Client) engaged Bruin Geotechnical Services, Inc. (Bruin) to conduct a Phase I Environmental Site Assessment (ESA) of the approximate 2.52-acre undeveloped property, located on the north side of Avenue L-12, and east of 12<sup>th</sup> Street West (Assessor Parcel # 3109-024-043), Lancaster, Los Angeles County, California 93543 (The Site). This assessment was prepared in accordance with the Environmental Protection Agency (EPA) Standards and Practices for AAI; Final Rule, 40 CFR Part 312; and American Standard for Testing Materials (ASTM) 1527-13.

The purpose of the Phase I ESA was to identify, to the extent feasible, recognized environmental conditions (RECs) in connection with the Site. This assessment included site reconnaissance, research of historical records and map research, interviewing property management personnel and regulatory agency contacts.

The Site consists of an undeveloped, fenced parcel, totaling approximately 2.52 acres in size, situated on the north side of Avenue L-12, and east of 12<sup>th</sup> Street West. The site was utilized as a construction yard, and contains construction debris, numerous containers of various size and material containing unknown liquids and gasses, and various machinery. The vicinity of the Site can generally be described as a combination of light-industrial, commercial, and undeveloped properties.

The results of this assessment have revealed Recognized Environmental Conditions (RECs) associated with the Site.

Except for the limitations and exceptions discussed in Section 2.4, this Phase I ESA complies with the AAI. No additional services beyond the scope of the AAI were conducted as part of this assessment.

## 2.0 INTRODUCTION

Poprock Key, LLC (Client) engaged Bruin Geotechnical Services, Inc. (Bruin) to conduct a Phase I Environmental Site Assessment (ESA) of the approximate 2.52-acre undeveloped property, located on the north side of Avenue L-12, and east of 12<sup>th</sup> Street West (Assessor Parcel # 3109-024-043), Lancaster, Los Angeles County, California 93543 (The Site). This assessment was prepared in accordance with the Environmental Protection Agency (EPA) Standards and Practices for AAI; Final Rule, 40 CFR Part 312; and American Standard for Testing Materials (ASTM) 1527-13.

### 2.1 Purpose

The purpose of the Phase I ESA was to identify, to the extent feasible, Recognized Environmental Conditions (RECs) in connection with the Site and, to a lesser extent, identify RECs associated with adjacent sites that may impact the Site. This assessment included a site reconnaissance as well as research and interviews with representatives of the public, property management, and regulatory agencies.

### 2.2 Scope of Services

The scope of work for this project includes:

- Site History Review;
- Geological and Hydrogeological Review;
- Interviews;
- Agency Records Review;
- Site and Off-Site Reconnaissance;
- Previous Environmental Report Review; and
- Report Preparation.

### 2.3 Significant Assumptions

While this report provides an overview of potential environmental concerns, both past and present, the environmental assessment is limited by the availability of information at the time of the assessment. The conclusions and recommendations regarding environmental conditions that are presented in this report are based on a scope of work authorized by the Client. Note, however, that virtually no scope of work, no matter how exhaustive, can identify all contaminants or all conditions above and below ground.

### 2.4 Limitations and Exceptions

The report has been prepared in accordance with generally accepted environmental methodologies referred to in AAI and ASTM, and contains all of the limitations inherent in these methodologies. No other warranties, expressed or implied, are made as to the professional services provided under the terms of our contract and included in this report.

The conclusions of this report are based in part, on the information provided by others. The possibility remains that unexpected environmental conditions may be encountered at the Site in locations not specifically investigated. Should such an event occur, Bruin must be notified in order that we may determine if modifications to our conclusions are necessary.

The objective of this report was to assess environmental conditions at the site, within the context of our contract and existing environmental regulations within the applicable jurisdiction. Evaluating compliance of past or future owners with applicable local, provincial and federal government laws and regulations was not included in our contract for services.

A property questionnaire was issued to the Site contact provided to Bruin, John Rockey, member of the buyer group of the Site, Poprock Key, LLC, to fill out. According to John Rockey, they are not aware of any adverse environmental conditions associated with the Site.

## **2.5 Special Terms and Conditions**

There were no special terms or contractual conditions for this assessment.

## **2.6 User Reliance**

Bruin understands that the Client entity, and its parents, partners, affiliates, investors, lenders, assignees, designees, successors, and assigns intend to rely upon this report as an evaluation of the environmental conditions at the Site for the purpose of deciding whether and under what conditions to proceed with the real estate transaction involving the Site. The work was performed with sufficient detail and scope to meet the standard diligence practices for an environmental assessment for an institutional investor of real estate in the current marketplace. Bruin understands that the intent is to complete an investigation which will help satisfy one of the requirements to qualify Client and its parents, partners, affiliates, investors, lenders, assignees, designees, successors, and assigns for the *innocent landowner, contiguous property owner, or bona fide prospective purchaser* limitation on CERCLA liability *and* that Client, and its parents, partners, affiliates, investors, lenders, assignees, designees, successors, and assigns may rely upon the work for the above purpose.

### **3.0 SITE DESCRIPTION**

#### **3.1 Location and Legal Description**

The Site consists of an undeveloped, fenced parcel, totaling approximately 2.52 acres in size, situated on the north side of Avenue L-12, and east of 12<sup>th</sup> Street West. The site was utilized as a construction yard, and contains construction debris, numerous containers of various size and material containing unknown liquids and gasses, and various machinery. The vicinity of the Site can generally be described as a combination of light-industrial, commercial, and undeveloped properties.

#### **3.2 Structures, Roads, Other Improvements on the Site**

The Site consists of land of low relief, which is currently undeveloped, unpaved, fenced, and adjacent to light-industrial, commercial and undeveloped properties. The entrance to the Site is from Avenue L-12, where a locked gate allowing for vehicle access is located.

#### **3.3 Physical and Environmental Setting**

Topographic coverage is provided by the U. S. Geological Survey (USGS) 7.5-minute Lancaster West, California quadrangle map. The Site is situated approximately 2,505 feet above mean sea level in an area of low relief. The regional topography slopes gradually towards the north.

No surface bodies of water were observed on the Site. Amargosa Creek is located approximately 0.75-mile to the east of the Site. From a review of the Federal Emergency Management Agency (FEMA) Flood Zone Map Panel that covers the Los Angeles County area, the Site is not located within a Special Flood Hazard Zone.

No sensitive receptor's (e.g., retirement communities, schools, daycare facilities) are reportedly located within a ¼ mile radius of the Site.

### 3.4 Geology and Hydrogeology

The subject Site is located in the central portion of Antelope Valley portion of the Mojave Desert at approximately 2,505 feet above mean sea level (msl). According to the EDR database, subsurface soils are part of the Hesperia formation, and include loamy fine sand. The Site is underlain by Pleistocene sand and gravel. Names of the deeper geological formations and age, including soil layer compositions, are available in the EDR Radius Map Report with Geotrack® (See Appendix H).

Alluvial deposits in the Antelope Valley consist primarily of detrital sediments derived from surrounding mountain ranges. These sediments are known to attain thickness as great as 8,000 feet in some parts of the valley. The alluvium is composed of unconsolidated deposits of sand, gravel, silt and clay, which overlie crystalline igneous and metamorphic rocks that form the basement complex in the region

The Site is located at the central portion of the Lancaster subunit of the Antelope Valley Groundwater Basin. A review of nearby facilities listed on the State Water Resources Control Board Geotracker Database indicates that depth to groundwater at the Site vicinity is greater than 120 feet below ground surface (bgs). The groundwater flow pattern is expected to follow the local topographic gradient, which is towards the north. Details on water wells located within a one-mile radius of the Site, including a location map, are provided in the Physical Setting Source Summary section of the EDR Radius Map Report with Geotrack® (See Appendix G).

## **4.0 USER PROVIDED INFORMATION**

### **4.1 Property Owner Questionnaire**

An AAI questionnaire pertaining to ownership and potential environmental liens was provided by John Rockey, part of the LLC buying the Site. According to John Rockey, they are not aware of any adverse environmental conditions regarding the Site.

### **4.2 Title Records**

A Title Report for the Site was not provided to Bruin for this assessment.

### **4.3 Specialized Knowledge**

The property contact for the Site, John Rockey, denied any specialized knowledge or awareness of environmental issues that would be considered a Recognized Environmental Condition at the Site or nearby properties.

### **4.4 Commonly Known or Reasonably Ascertainable Information**

The property contact for the Site was not aware of any environmental impacts to the Site. Previous environmental reports for the Site were not provided to Bruin.

### **4.5 Valuation Reduction for Environmental Issues**

The property contact for the Site, John Rockey, was not aware of a value reduction for environmental issues for the Site.

### **4.6 Property Manager, Occupant Information**

Contractual agreements between owner and occupant were not provided to Bruin for review, as the property is undeveloped.

## **5.0 HISTORICAL RECORDS REVIEW**

A historical review of Site land uses was conducted by Bruin using information from the following sources:

- Interviews;
- Historical maps;
- Aerial photographs;
- Topographical maps; and
- Previous Environmental Reports.

The sources were reviewed for indications of past site land use and/or site activities that may have involved the manufacture, generation, use, storage and/or disposal of hazardous materials. A summary of the review of each of the sources is provided in the following subsections. Support for the historical records review is provided in Appendix D.

### **5.1 Owners, Tenants, Property Managers**

The property contact for the Site did not provide Bruin with previous environmental reports for the Site. According to the property contact, the Site is currently owned by William and Laura Gruel, Trustees.

### **5.2 Historical Maps**

A review of the Sanborn Fire Insurance Map database indicates that coverage for the Site vicinity was not available.

Examination of the California Department of Conservation, Division of Oil Gas and Geothermal Resources (CDOGGR) regional well maps, available at the CDOGGR website, was conducted to examine the Site's potential of being impacted by possible previous oil well activities. Based on these well records, no oil, gas, or geothermal wells are located onsite or within a one-mile radius of the Site.

A review of Historical Topographical Maps is detailed in Section 5.4 of this report.

### 5.3 Aerial Photographs

A review of historical aerial photographs for the following years: 1928, 1940, 1948, 1953, 1968, 1972, 1977, 1983, 1989, 1994, 2002, 2005, 2009, 2012 and 2016 for the Site and adjoining properties follows:

<b>Year</b>	<b>Features</b>
1928	The Site and vicinity are undeveloped and mostly undisturbed. Unpaved 10 <sup>th</sup> Street West is located to the east of the Site and unpaved Avenue M and some agricultural usage is located to the south of the Site.
1940	The Site and Site vicinity appear substantially unchanged from conditions viewed in the 1928 aerial photograph, but with more agricultural usage to the Sites northeast.
1948	The Site and Site vicinity appear substantially unchanged from conditions viewed in the 1940 aerial photograph.
1953	The Site remains undeveloped and undisturbed. The Site vicinity has seen some development take place, including structures to the north of the Site and elsewhere in the Site vicinity.
1968	The Site remains undeveloped and substantially unchanged from conditions viewed in the 1953 aerial photograph. The Site vicinity has experienced more development, and construction has begun on Highway 14 (Antelope Valley Freeway) approximately 0.2-mile to the west.
1972	The Site and Site vicinity remain substantially unchanged from conditions viewed in the 1968 aerial photograph, but with the addition of the Antelope Valley Freeway (Highway 14) approximately 0.2-mile to the west.
1977	The Site and Site vicinity remain substantially unchanged from conditions viewed in the 1972 aerial photograph.
1983	The Site and Site vicinity remain substantially as in the 1977 aerial photograph, but with the adjacent property to the east having started being developed.
1989	The Site and vicinity appear substantially unchanged from conditions viewed in the 1983 aerial photograph.
1994	The Site and vicinity appear substantially unchanged from conditions viewed in the 1989 aerial photograph. A business park is being developed north of Avenue L, to north of the Site.
2002	The Site and vicinity appear substantially unchanged from conditions viewed in the 1994 aerial photograph.
2005	The Site and vicinity appear substantially unchanged from conditions viewed in the 2002 aerial photograph.
2009	The Site now appears to have had most if its vegetation removed, and is now used for storage on the north end of the Site. The Site vicinity appears substantially unchanged from conditions viewed in the 2005 aerial photograph.
2012	The Site and vicinity appear substantially as in the 2009 aerial photograph, but with more storage on the Site.
2016	The Site and vicinity appear substantially as in the 2012 aerial photograph, but with more storage on the Site.



#### 5.4 Topographical Maps

A review of available historical topographic maps was conducted for the site and surrounding area for the following years: 1915, 1917, 1930, 1936, 1958, 1974 and 2012.

Year	Features
1915	The Site is undeveloped, and the adjacent vicinity is undeveloped. Roads and scattered structures are depicted in the greater vicinity of the Site.
1917	The Site and vicinity remain substantially unchanged from conditions depicted in the 1915 topographic map.
1930	The Site and vicinity remain substantially unchanged from conditions depicted in the 1917 topographic map.
1933	The Site and vicinity remain undeveloped and substantially unchanged from conditions depicted in the 1930 topographic map.
1958	The Site remains undeveloped. The vicinity now contains scattered structures, and streets laid out in a grid pattern.
1974	The Site and Site vicinity remain substantially unchanged from conditions depicted in the 1958 topographic map, but with the addition of the Antelope Valley Freeway approximately 0.2-mile to the west of the Site.
2012	The 2012 topographic map is essentially a street map, without depiction of any structures or development.

#### 5.5 Previous Environmental Reports

Previous environmental reports for the Site were not presented to Bruin for review.

## 6.0 SITE RECONNAISSANCE

The purpose of the site reconnaissance is to obtain information indicating the likelihood of identifying recognized environmental conditions in connection with the Site.

### 6.1 Methodology and Limiting Conditions

The Site reconnaissance was conducted by Robert Glaser, Environmental Director for Bruin, on February 22, 2021. The weather during the site visit was clear, and the temperatures in the mid 60-degree range. All areas of the Site were accessible at the time of the inspection. Relevant photographs from the Site visit are provided in Appendix F.

### 6.2 Site Features - Required

The Site consists of land of low relief, approximately 2.52 acres in size, which is currently undeveloped, fenced and adjacent to light-industrial, commercial and undeveloped properties, situated on the north side of Avenue L-12, and east of 12<sup>th</sup> Street West. The site was utilized as a construction yard, and contains construction debris, numerous containers of various size and material containing unknown liquids and gasses, and various machinery.

The Site has nearby access to electrical service through overhead power lines, by Southern California Edison, by underground natural gas, provided by the Gas Company, and by water through the City of Lancaster.

As part of the ASTM Phase I Environmental Site Assessment, data on a series of topics must be collected during the Site visit. Specifics for each of the following topics are provided in the following sub-sections.

- Hazardous Materials
- Hazardous Wastes
- Solid Wastes / Recyclables
- Wastewater / Stormwater
- Drains, Sumps, and Clarifiers
- Underground Storage Tanks (USTs)
- Aboveground Storage Tanks (ASTs)
- Wells
- Stained Pavement, Corrosion, Soil or Stressed Vegetation
- Pits, Ponds, or Lagoons
- Odors
- Polychlorinated Biphenyls

#### 6.2.1 Hazardous Materials

Evidence of potentially hazardous materials, including drums or other containers, was viewed on the Site in the form of various size metal and plastic containers partially filled with unknown substances. Although some minor staining was observed, no significant surface staining or stressed vegetation was observed on the Site property, although surfaces beneath machinery and container storage was not viewable during Bruin's Site visit.

## **6.2.2 Hazardous Wastes**

Evidence of potentially hazardous material use, and/or waste generation (e.g., hazardous waste accumulation containers) was observed at the Site in the form of variously sized metal and plastic containers partially filled with unknown substances observed during Bruin's Site visit.

## **6.2.3 Solid Waste / Recyclables**

No evidence of solid waste disposal or recyclable segregation was observed on the Site.

## **6.2.4 Wastewater / Stormwater**

No routine sources of industrial wastewater were observed at the Site. Stormwater contact with the Site is directed onto adjacent properties and streets, and into storm drains.

## **6.2.5 Drains, Sumps, Clarifiers**

Neither storm drains nor clarifiers were observed on the Site.

## **6.2.6 Underground Storage Tanks**

No indirect evidence of current or previous USTs, such as concrete pads, fill ports, vents, dispensers, or electrical conduits was observed during the Site visit.

## **6.2.7 Aboveground Storage Tanks**

No ASTs were observed during the Site visit. No indirect evidence of ASTs, such as cement pads, odors, or soil staining was observed to suggest that ASTs were formerly present on site.

## **6.2.8 Wells**

No evidence of water wells, injection wells, groundwater monitoring, or oil and gas wells was observed during the Site visit.

## **6.2.9 Stained Pavement, Corrosion, Soil, or Stressed Vegetation**

Although some minor staining was observed, no significant surface staining or stressed vegetation was observed; however, surface areas were not viewable beneath machinery and beneath the containers being stored on the Site property, during Bruin's Site visit.

## **6.2.10 Pits, Ponds, Lagoons, Standing Water**

No evidence of pits, ponds, or lagoons was observed during Bruin's Site visit.

## **6.2.11 Odors**

No strong, pungent or noxious odors were detected during the Site visit.

### 6.2.12 PCBs

The past use of polychlorinated biphenyls (PCBs) in electrical equipment such as transformers, fluorescent lamp ballasts, and capacitors manufactured before 1978 was common. Since the Site is undeveloped, PCBs are not expected to be located on the Site property.

### 6.3 Current Use of Adjoining Properties

Appendix B provides a surrounding land use map. At the time of the Site visit, the properties adjacent to the Site consisted of the following:

North	Light-industrial properties
East	Commercial properties
South	Avenue L-12, beyond which are commercial and light-industrial properties
West	Undeveloped properties, beyond which are light-industrial and commercial properties

### 6.4 Site Features – Optional

The ASTM Phase I Environmental Site Assessment does not require data on the following environmental topics, but the information is provided because it was readily available.

#### 6.4.1 Radon

The EDR Radius Map and Geocheck® Report (Appendix G) provides information on radon concentrations based on geography. A summary of the information is provided in this section. The EPA action level for indoor radon concentrations is 4 picocuries per liter of air (pCi/L). For Zip Code 93534, 22 sample locations were tested by the Federal Environmental Protection Agency (EPA). Of the sample sites, no sample from any test exceeded 4 pCi/L. Based on the EPA Map of Radon Zones' category of Zone 2, which indicates moderate radon potential measurements of between 2 to 4 pCi/L, and indications that none out of twenty-two samples from the Site vicinity exceeded the 4 pCi/L, radon appears to be a low concern at the Site.

#### 6.4.2 Mold and Indoor Air Quality

Since there are no structures on the Site property, mold is not anticipated to be an issue.

#### 6.4.3 Lead-Based Paint/Asbestos

Lead-based paint and asbestos-containing materials (ACMs) were commonly used prior to 1978. Since there are no structures except for the portable trailers currently on the Site, lead-based paint and ACMs are not likely to be present on the Site. Care should be taken to determine the construction date of the portable trailers on-Site, and if constructed during or prior to 1978, then an asbestos/lead-based paint survey should be conducted prior to use, repair or disposal.

#### **6.4.4 Electromagnetic Fields**

No high voltage electrical transmission lines and associated poles were observed adjacent to the Site. The California Public Utilities Commission and the California Department of Health Services have not concluded that exposure to magnetic fields from utility electric facilities is a health hazard.

#### **6.4.5 Vapor Encroachment Screen**

The Vapor Encroachment Screen performed for the Site did not reveal potential significant sources for hazardous vapor migration onto the Site property from off-site sources, based on local area geology and status of nearby facilities. The Vapor Encroachment Screen is included in Appendix H of this report.

## 7.0 AGENCY RECORDS REVIEW

The purpose of the agency records review is to obtain and review records that will help identify recognized environmental conditions (RECs) in connection with the Site and, to a lesser extent, identify RECs associated with adjacent sites that may impact the Site.

Some records reviewed pertain not only to the Site, but also to properties within an additional approximate minimum search distance to help assess the likelihood of problems from migrating hazardous substances or petroleum products. Unless stated otherwise the approximate minimum search distances used below are as specified in the AAI Standard.

### 7.1 Environmental Liens or Activity and Use Limitations (AULs)

No environmental liens or other activity and use limitations were identified for the Site location.

### 7.2 Environmental Records

A search of available federal and state environmental records was obtained from Environmental Data Resources (EDR) of Milford, Connecticut. A copy of this search report is provided in Appendix I.

A review of the regulatory information from this database search for possible recognized environmental conditions (RECs) within the AAI approximate minimum search distance is provided in Tables 1 and 2. The Site is not listed in the EDR report as follows:

**Table 1 - Federal Environmental Records**

Record Source	Within Site	Nearby/Adjoining Properties
National Priorities List (NPL)	0	0
Delisted NPL	0	0
CERCLIS	0	0
CERCLIS NFRAP	0	0
RCRA CORRACTS TSD	0	0
RCRA Non-CORRACTS TSD	0	0
RCRA LQG (waste generators)	0	2
RCRA SQG (waste generators)	0	2
FINDS	0	0
EDR Historical Cleaner Database	0	0
Institutional/Engineering Controls	0	0

**Table 2 - State Environmental Records**

<b>Record Source</b>	<b>Within Site</b>	<b>Nearby/Adjoining Properties</b>
Hazardous Waste	0	4
Hazardous Waste Generators	0	4
Equivalent NPL	0	0
Equivalent CERCLIS	0	0
Landfill/Solid Waste Disposal	0	0
Leaking Underground Storage Tanks (LUST)	0	1
Spills, Leaks, Investigations, and Cleanups (SLIC)	0	0
Registered Underground Storage Tank	0	3
Voluntary Cleanup	0	0
Brownfield	0	0
WIP	0	0

Based on the cleanup status, the soil type, and depth to groundwater, it is unlikely that a significant environmental impact to the Site from nearby facilities has occurred.

### **7.3 Agency Contacts**

Bruin contacted the following agencies regarding environmental issues at the Site. Below is a summary of the findings.

- **City of Lancaster, Building Department** was contacted, and reported no historical permits for the Site located in their files.
- **Los Angeles County Assessor’s Office** was not visited in person. The computer records were reviewed. The parcel number is 3109-024-043, showing no improvements to the Site.
- **Los Angeles County Department of Environmental Health** reported that no records related to underground storage tanks or other issues were located for the Site location.
- **Los Angeles County Fire Department** reported that no records related to underground storage tanks or other issues were located for the Site location.
- **Regional Water Quality Control Board** reported no records within their files for the Site location.

## **8.0 FINDINGS**

### **8.1. GENERAL**

The Site consists of an undeveloped, fenced parcel, totaling approximately 2.52 acres in size, situated on the north side of Avenue L-12, and east of 12<sup>th</sup> Street West. The site was utilized as a construction yard, and contains construction debris, numerous containers of various size and material containing unknown liquids and gasses, and various machinery. The vicinity of the Site can generally be described as a combination of light-industrial, commercial, and undeveloped properties. Appendix A provides a Site Location Map.

### **8.2. GEOLOGICAL / HYDROLOGICAL**

The subject Site is located in the central portion of Antelope Valley portion of the Mojave Desert at approximately 2,505 feet above mean sea level (msl). According to the EDR database, subsurface soils are part of the Hesperia formation, and include loamy fine sand. The Site is underlain by Pleistocene sand and gravel. Names of the deeper geological formations and age, including soil layer compositions, are available in the EDR Radius Map Report with Geocheck® (See Appendix H).

Alluvial deposits in the Antelope Valley consist primarily of detrital sediments derived from surrounding mountain ranges. These sediments are known to attain thickness as great as 8,000 feet in some parts of the valley. The alluvium is composed of unconsolidated deposits of sand, gravel, silt and clay, which overlie crystalline igneous and metamorphic rocks that form the basement complex in the region

The Site is located at the central portion of the Lancaster subunit of the Antelope Valley Groundwater Basin. A review of nearby facilities listed on the State Water Resources Control Board Geotracker Database indicates that depth to groundwater at the Site vicinity is greater than 120 feet below ground surface (bgs). The groundwater flow pattern is expected to follow the local topographic gradient, which is towards the north. Details on water wells located within a one-mile radius of the Site, including a location map, are provided in the Physical Setting Source Summary section of the EDR Radius Map Report with Geocheck® (See Appendix G).

### **8.3. ENVIRONMENTAL SETTING**

Topographic coverage is provided by the U. S. Geological Survey (USGS) 7.5-minute Lancaster West, California quadrangle map. The Site is situated approximately 2,505 feet above mean sea level in an area of low relief. The regional topography slopes gradually towards the north.

No surface bodies of water were observed on the Site. Amargosa Creek is located approximately 0.75-mile to the east of the Site. From a review of the Federal Emergency Management Agency (FEMA) Flood Zone Map Panel that covers the Los Angeles County area, the Site is not located within a Special Flood Hazard Zone.

No sensitive receptor's (e.g., retirement communities, schools, daycare facilities) are reportedly located within a ¼ mile radius of the Site.



## 8.4 HISTORICAL LAND USE

Historical sources reviewed, provided consistent information for the land use of the subject property. According to the aerial photos, the entire Site was undeveloped and unused from at least 1928 through 2005. Starting sometime between 2005 and 2009, the Site was used as a construction storage yard.

1. **HISTORICAL OWNERS** – According to the City of Lancaster Building Department, and the Los Angeles County Assessor’s Office, historical owners are not listed within their records. A copy of the Title Report was not provided to Bruin for review. According to the Site contact, the property is currently owned by William and Laura Gruel, Trustees.
2. **EASEMENTS / OPEN LIENS / ENVIRONMENTAL RESTRICTIONS** – No open liens, environmental restrictions, or environmental easements (e.g., oil pipelines) were identified during our research of public records. A title report for the subject property was not provided for review during this assessment.
3. **HAZARDOUS MATERIALS AND WASTE** –  
Current –Evidence of hazardous waste generation (e.g., hazardous waste accumulation containers) was observed on the Site.  
Historical –Evidence of existing hazardous materials or waste was not identified, although the Site has been used as a construction storage yard since between 2005 and 2009.
4. **UNDERGROUND STORAGE TANKS (USTs)** – Current – No evidence of an operating UST was identified for the Site. Historical – No evidence of historical USTs was identified for the Site through records/database research.
5. **ABOVEGROUND STORAGE TANKS (ASTs)** – Current – No evidence of an operating AST was identified for the Site. No evidence was identified to confirm the previous presence of ASTs.
6. **AGENCY CONTACTS** – No unresolved environmental compliance issues (e.g., outstanding Notices of Violation) with regulatory agencies were identified for the subject property.
7. **SURROUNDING LAND USE** – The Site is undeveloped. Surrounding land use consists of a mixture of light-industrial, commercial and undeveloped properties.

## CONCLUSIONS

The purpose of the Phase I ESA was to identify, to the extent feasible, recognized environmental conditions (RECs) (1) in connection with the Site. This assessment included site reconnaissance, research of historical records and map research, interviews with property managers and regulatory agency contacts.

Bruin performed a Phase I Environmental Site Assessment (ESA) of the approximate 2.52-acre undeveloped property, located on the north side of Avenue L-12, and east of 12<sup>th</sup> Street West (Assessor Parcel # 3109-024-043), Lancaster, Los Angeles County, California 93543 (The Site). This assessment was prepared in accordance with the Environmental Protection Agency (EPA) Standards and Practices for AAI; Final Rule, 40 CFR Part 312; and American Standard for Testing Materials (ASTM) 1527-13.. Any exceptions to, or deletions from, this practice are described in Section 11 of this report. The following conclusions have been reached based on the services conducted.

The results of this assessment have revealed Recognized Environmental Conditions (RECs) (1) associated with the Site. The REC's were due to potential release of contamination as the site was utilized as a construction yard, and contains construction debris, numerous containers of various size and material containing unknown liquids and gasses, and various machinery. The areas beneath the machinery and container storage areas were not able to be viewed during Bruin's Site visit.

---

(1) REC - This term is defined as the presence or likely presence of any hazardous substances or petroleum products on a property under conditions that indicate an existing release, a past release, or a material threat of a release of any hazardous substances or petroleum products into the structures on the property or into the ground, ground water, or surface water of the property. The term includes hazardous substances or petroleum products even under conditions in compliance with the law. The term is not intended to include de minimis conditions that generally do not present a material risk of harm to public health or the environment and that generally would not be the subject of an enforcement action if brought to the attention of appropriate governmental agencies.

## 9.0 RECOMMENDATIONS

Based on the information collected during this Phase I environmental site assessment, the following additional environmental site investigations and/or actions are warranted as related to de minimis conditions:

1. The piles of containers of liquid materials located on-Site should be properly removed and disposed of by a licensed hazardous materials waste hauler. Hazardous waste manifests should be given to the land owner at the time of the disposal.
2. The pile of containers holding gaseous material located on-Site should be either given to an entity which can utilize the material, or removed and disposed of by a licensed hazardous materials waste hauler.
3. The piles of debris located on-Site should be removed and disposed of.
4. After the Site is cleared of the above materials, Bruin should be called to come back to observe the surface of the Site to determine if a release of any potentially hazardous material having been stored on-Site is likely to have taken place.

## **10.0 OPINION**

There were no data gaps that significantly affected our ability to identify recognized environmental conditions associated with the Site.

## **11.0 DEVIATIONS**

Except for the limitations and exceptions discussed in Section 2.4, this Phase I ESA complies with the AAI and ASTM Standards.

## **12.0 ADDITIONAL SERVICES**

No additional services beyond the scope of the AAI were conducted as part of this assessment.

### 13.0 REFERENCES

The following documents, maps, or other publications were used in the preparation of this report.

California Department of Conservation, Division of Oil, Gas, and Geothermal Resources, Well Map, 2007.

Environmental Data Resources, Radius Map and Geocheck Report, Inquiry number 6371888.2s dated February 18, 2021.

Environmental Data Resources, Aerial Photographs Report, Inquiry number 6371888.5 dated February 18, 2021.

Environmental Data Resources, Certified Sanborn Map Report, Inquiry number 6371888.3 dated February 18, 2021.

Environmental Data Resources, EDR-City Directory Image Report, Inquiry number 6371888.5 dated February 18, 2021.

Environmental Data Resources, Historical Topographic Map Report, Inquiry number 6371888.4, dated February 18, 2021.

Environmental Protection Agency, Standards and Practices for All Appropriate Inquiries, Final Rule, 40 CFR Part 312 (AAI).

EPA Map of Radon Zone – California, EPA Website.

Federal Emergency Management Agency (FEMA) Flood Zone Map, Los Angeles County Unincorporated and Incorporated Areas, August 28, 2009.


Hart, E.W., 1990. Fault-Rupture Hazard Zones in California: Alquist-Priolo Special Studies Zones Act of 1972 with Index to Special Studies Zones Maps, California Department of Conservation, Division of Mines and Geology, Special Publication 42.

U.S. Geological Survey, 7.5-minute topographic map, Lancaster West and Lancaster East quadrangles, various dates.

## 14.0 SIGNATURES OF ENVIRONMENTAL PROFESSIONALS

We declare that, to the best of our professional knowledge and belief, we meet the definition of Environmental Professional as defined in §312.10 of 40 CFR 312. We have the specific qualifications based on education, training, and experience to assess a property of the nature, history, and setting of the Site. We have developed and performed the all appropriate inquiries in conformance with the standards and practices set forth in 40 CFR Part 312.

### Prepared by:



Mark Stevens  
Director



Robert Glaser  
Director of Environmental Health and Safety

## **15.0 QUALIFICATIONS OF ENVIRONMENTAL PROFESSIONALS**

The qualifications of the environmental professionals involved in the preparation of this report are provided in Appendix G.

**APPENDIX A**  
**SITE LOCATION MAP**







**Location via Google Maps®**

**APPENDIX B**

**OWNER QUESTIONNAIRE**

## Phase I Questionnaire

Property Address: APN: 3109-024-043

The following questionnaire is required by the new ASTM Standard E-1527-05, which adheres to the new All Appropriate Inquiries Rule, written into law on November 1, 2005 by the United States Environmental Protection Agency. If you answer yes to any of the questions, and need additional space to explain, please use additional paper and reference the question number.

### (1.) Environmental cleanup liens that are filed or recorded against the site (40 CFR 312.25).

Are you aware of any environmental cleanup liens against the Property that are filed or recorded under federal, tribal, state or local law? If so, please provide.

No

### (2.) Activity and land use limitations that are in place on the site or that have been filed or recorded in a registry (40 CFR 312.26).

Are you aware of any activity and land use limitations (AULs), such as engineering controls, land use restrictions or institutional controls that are in place at the Property and/or have been filed or recorded in a registry under federal, tribal, state or local law? If so, please provide.

Old White Fence Farms easement they no longer use  
RE Agent trying to remove from title report currently

### (3.) Specialized knowledge or experience of the person seeking to qualify for the Landowner's Liability Protection (LLP) (40 CFR 312.28).

As the user of this Phase I Environmental Site Assessment ESA do you have any specialized knowledge or experience related to the Property or nearby properties? For example, are you involved in the same line of business as the current or former occupants of the Property or an adjoining property so that you would have specialized knowledge of the chemicals and processes used by this type of business?

We currently have steel stud material stored onsite  
Owner was a supply yard for building materials  
across the street

## Phase I Questionnaire

Property Address: APN: 3109-024-043

The following questionnaire is required by the new ASTM Standard E-1527-05, which adheres to the new All Appropriate Inquiries Rule, written into law on November 1, 2005 by the United States Environmental Protection Agency. If you answer yes to any of the questions, and need additional space to explain, please use additional paper and reference the question number.

### (4.) Relationship of the purchase or rental price to the fair market value of the Property if it were not contaminated (40 CFR 312.29).

Does the purchase or rental price being paid for this Property reasonably reflect the fair market value of the Property?

Yes

If you conclude that there is a difference, have you considered whether the lower purchase price is because contamination is known or believed to be present at the Property?

N/A

### (5.) Commonly known or reasonably ascertainable information about the Property (40 CFR 312.30).

Are you aware of commonly known or reasonably ascertainable information about the Property that would help the environmental professional to identify conditions indicative of releases or threatened releases? For example, as user,

(a.) Do you know the past uses of the Property? Please identify:

material & equipment storage yard

(b.) Do you know of specific chemicals that are present or once were present at the Property?

(Please provide an inventory of bulk liquids/chemicals and locations):

No

## Phase I Questionnaire

Property Address: APN: 3109-024-043

The following questionnaire is required by the new ASTM Standard E-1527-05, which adheres to the new All Appropriate Inquiries Rule, written into law on November 1, 2005 by the United States Environmental Protection Agency. If you answer yes to any of the questions, and need additional space to explain, please use additional paper and reference the question number.

(c.) Do you know of spills or other chemical releases that have taken place at the Property?

No

(d.) Do you have any prior knowledge that the Property was developed with a gas station, dry cleaner, machine shop or industrial facility in the past?

No

(e.) Have you been informed of the past existence of hazardous substances or petroleum products with respect to the Property or any facility located on the Property?

No

(f.) Do you know if one or more underground storage tanks (USTs) or septic tanks are currently, or were previously located at the Property? (Indicate size, contents and locations of USTs).

No

(g.) Do you know of any past, threatened, or pending lawsuits or administrative proceedings concerning a release or threatened release of any hazardous substance or petroleum products involving the Property by any owner or occupant of the Property?

No

(h.) Do you have any prior knowledge that any hazardous substances or petroleum products, unidentified waste materials, tires, automotive or industrial batteries, or any other waste materials have been dumped above grade, buried and/or burned on the Property?

No all stored items to be removed by 60 days after escrow closes



**Phase I Questionnaire**

Property Address: APN: 3109-024-043

*The following questionnaire is required by the new ASTM Standard E-1527-05, which adheres to the new All Appropriate Inquiries Rule, written into law on November 1, 2005 by the United States Environmental Protection Agency. If you answer yes to any of the questions, and need additional space to explain, please use additional paper and reference the question number.*

---

(i.) What year was the Property building constructed (if developed)?

N/A

---

(j.) Do you know of any environmental cleanups that have taken place at the Property?

No

---

(k.) Are you in possession of any previous environmental reports for the Property? (e.g. Phase I Environmental Site Assessment or subsurface investigation reports. If so, please provide).

No

---

(l.) Are you in possession of any previous environmental permits for the Property?

No

---

**(6.) The degree of obviousness of the presence of likely presence of contamination at the Property, and the ability to detect the contamination by appropriate investigation (40 CFR 312.31).**

As the user of this ESA, based on your knowledge and experience related to the Property are there any obvious indicators that point to the presence or likely presence of contamination at the Property?

No

---

## Phase I Questionnaire

Property Address: APN: 3109-024-043

The following questionnaire is required by the new ASTM Standard E-1527-05, which adheres to the new All Appropriate Inquiries Rule, written into law on November 1, 2005 by the United States Environmental Protection Agency. If you answer yes to any of the questions, and need additional space to explain, please use additional paper and reference the question number.

**(7.) For what purpose is this Phase I Environmental Site Assessment being conducted, i.e. real estate transaction, lender requirement, etc.?**

purchase of land

**(8.) Who is the current owner of the Property and how long has he/she owned the Property?**

William & Laura Gravel trustees

**(9.) List Current and Past Tenants (if any) and approximate dates:**

N/A

**(10.) List current hazardous materials/chemicals used/stored/generated, (if any), which are above household quantities:**

None per my knowledge

**(11.) Do you have a Title Search for the Property?**

No

If you do, please provide a copy.



Phase I Questionnaire

Property Address: APN: 3109-024-043

The following questionnaire is required by the new ASTM Standard E-1527-05, which adheres to the new All Appropriate Inquiries Rule, written into law on November 1, 2005 by the United States Environmental Protection Agency. If you answer yes to any of the questions, and need additional space to explain, please use additional paper and reference the question number.

I certify that the above responses were made to the best of my knowledge.

Print Name: John Rocket member Poprock Key LLC


Address: 348 E. Ave K-8 suite B Lancaster CA 93535

Relationship to Subject Property: purchaser

Signature: [Handwritten Signature]

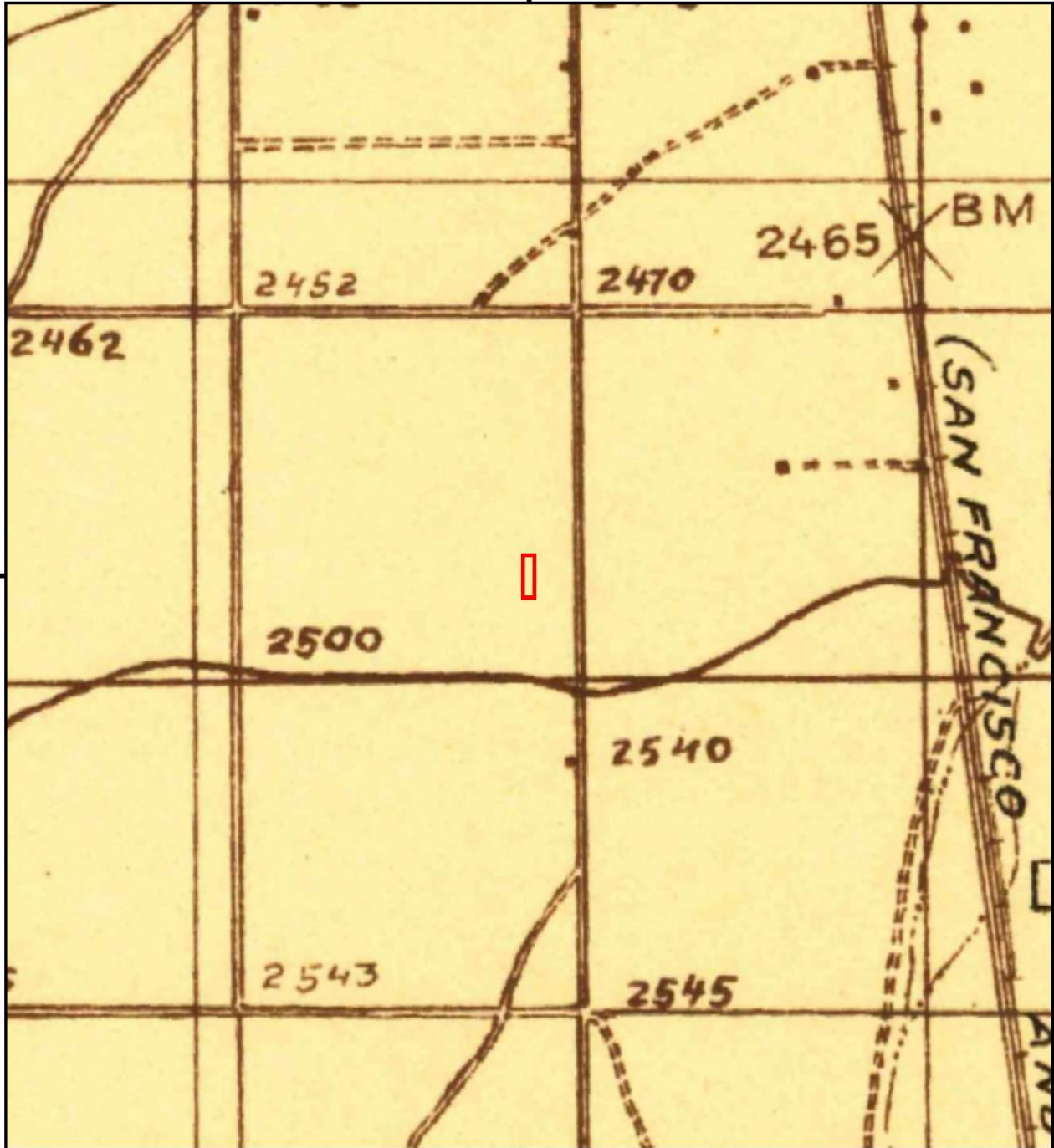
Date: 2-24-21

NOTE: In order to qualify for one of the LLP offered by the Small Business Liability Relief and Brownfields Revitalization Act of 2001, the User must provide the information requested in the AAI questionnaire (if available) to the Environmental Professional. Failure to provide this information could result in a determination that All Appropriate Inquiry is not complete (ASTM E 1527-05, 2005).

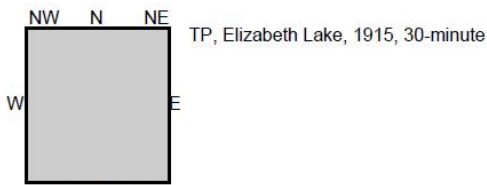
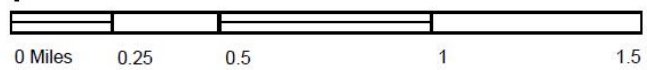


**APPENDIX C**

**HISTORICAL RECORDS**

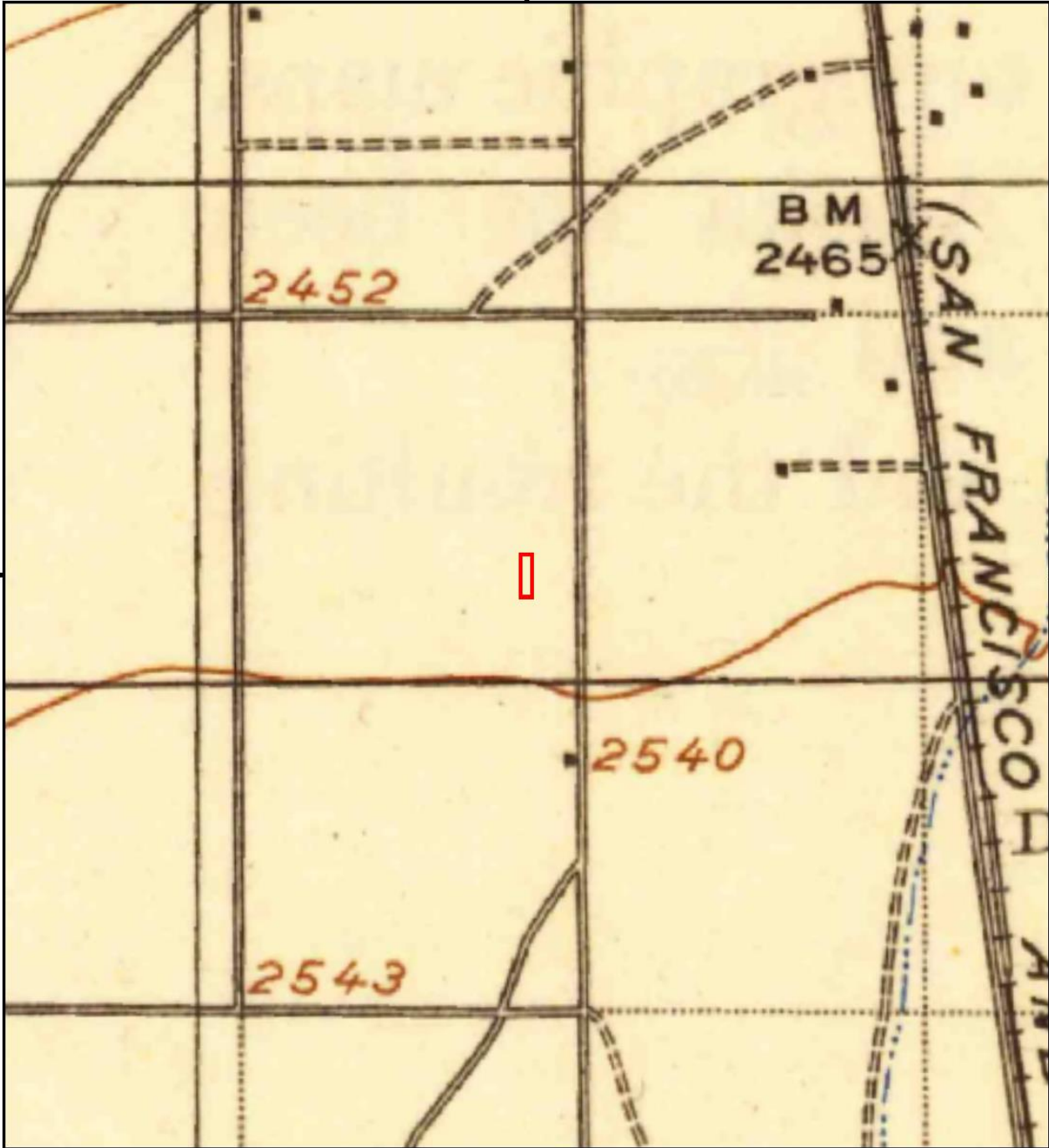


This report includes information from the following map sheet(s).


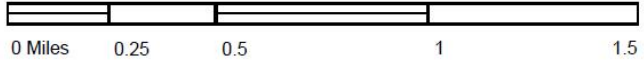


SITE NAME: Poprock Key  
ADDRESS: AVE L12 PAV VIC 11TH STW  
Lancaster, CA 93534  
CLIENT: Summit Environmental Systems





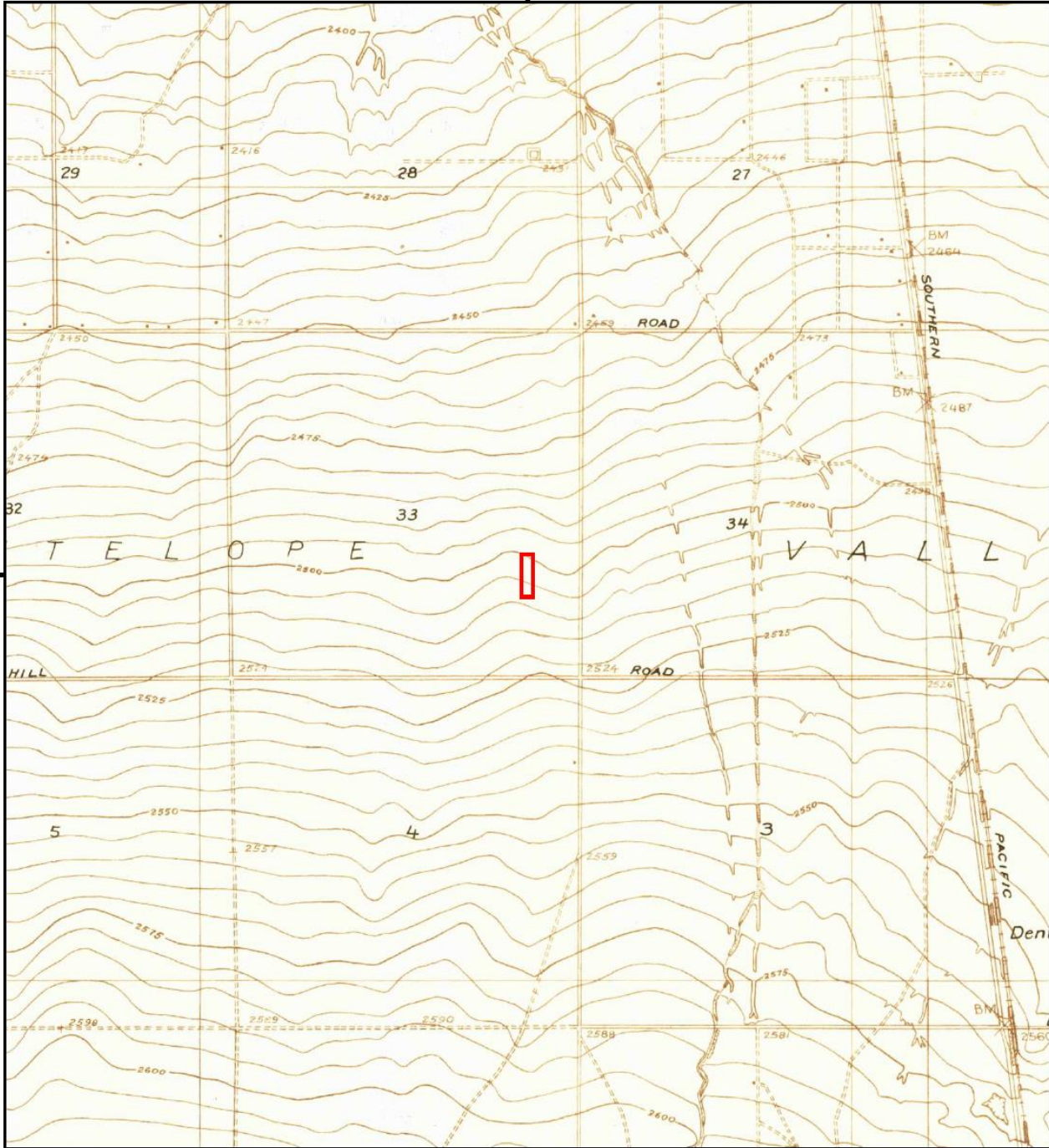
This report includes information from the following map sheet(s).



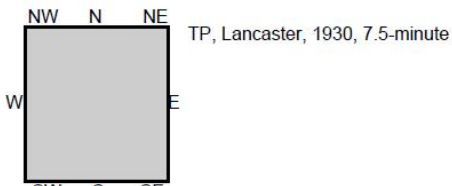
SITE NAME: Poprock Key  
ADDRESS: AVE L12 PAV VIC 11TH STW  
Lancaster, CA 93534  
CLIENT: Summit Environmental Systems







This report includes information from the following map sheet(s).



SITE NAME: Poprock Key  
ADDRESS: AVE L12 PAV VIC 11TH STW  
Lancaster, CA 93534  
CLIENT: Summit Environmental Systems

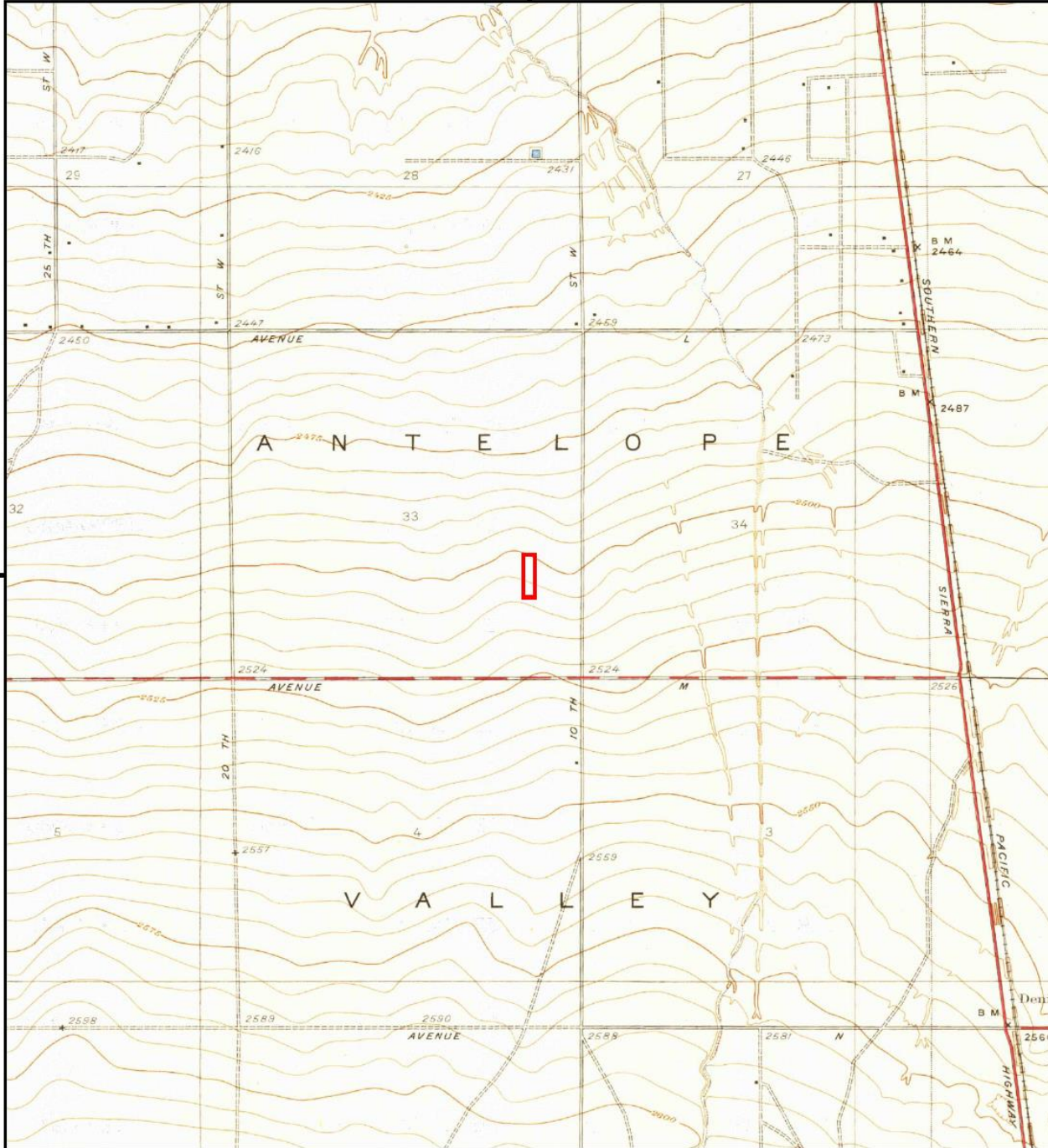




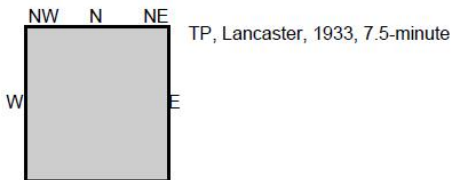


# Historical Topo Map

1933



This report includes information from the following map sheet(s).



SITE NAME: Poprock Key  
 ADDRESS: AVE L12 PAV VIC 11TH STW  
 Lancaster, CA 93534  
 CLIENT: Summit Environmental Systems

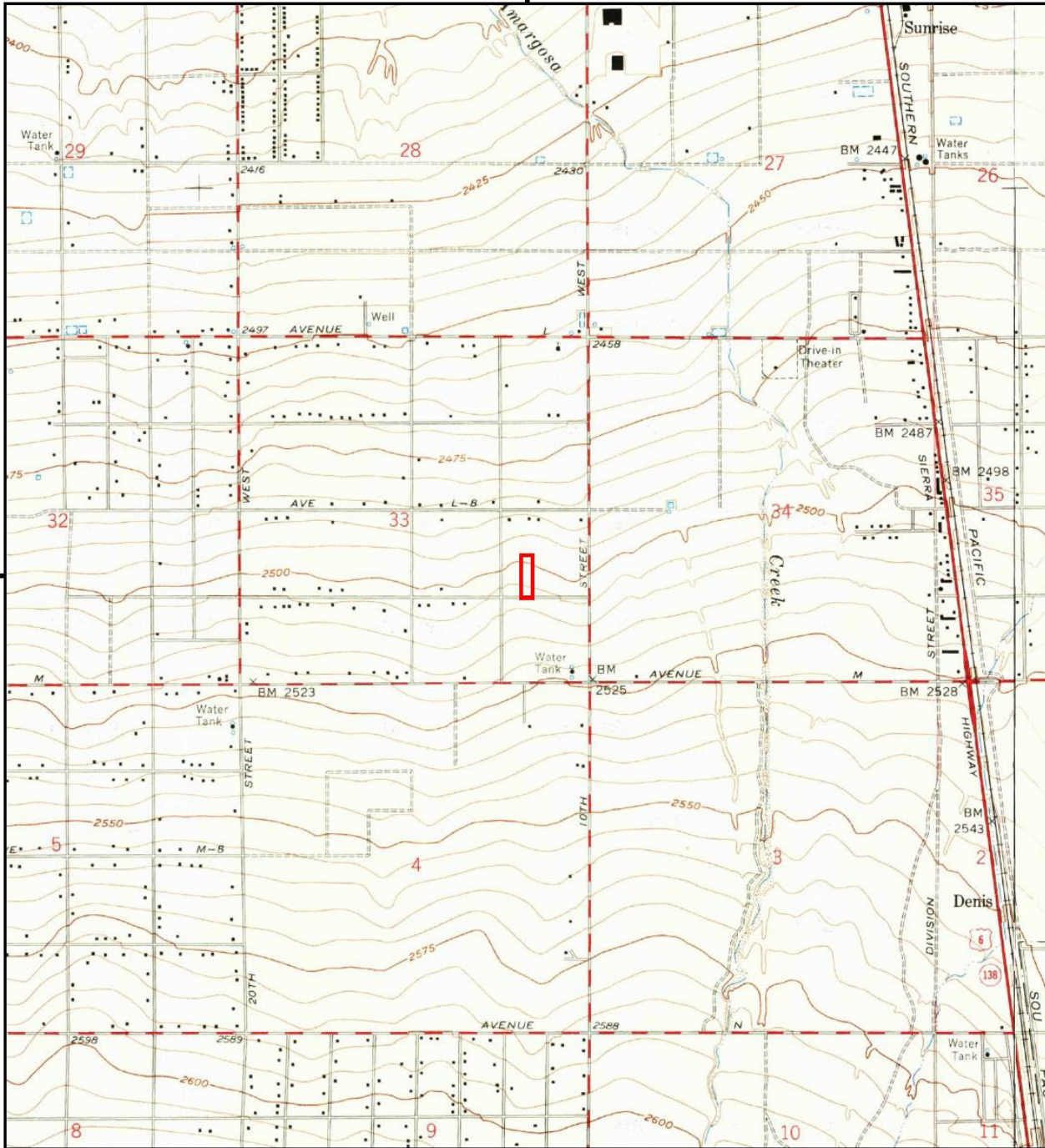




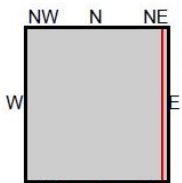


# Historical Topo Map

1958



This report includes information from the following map sheet(s).

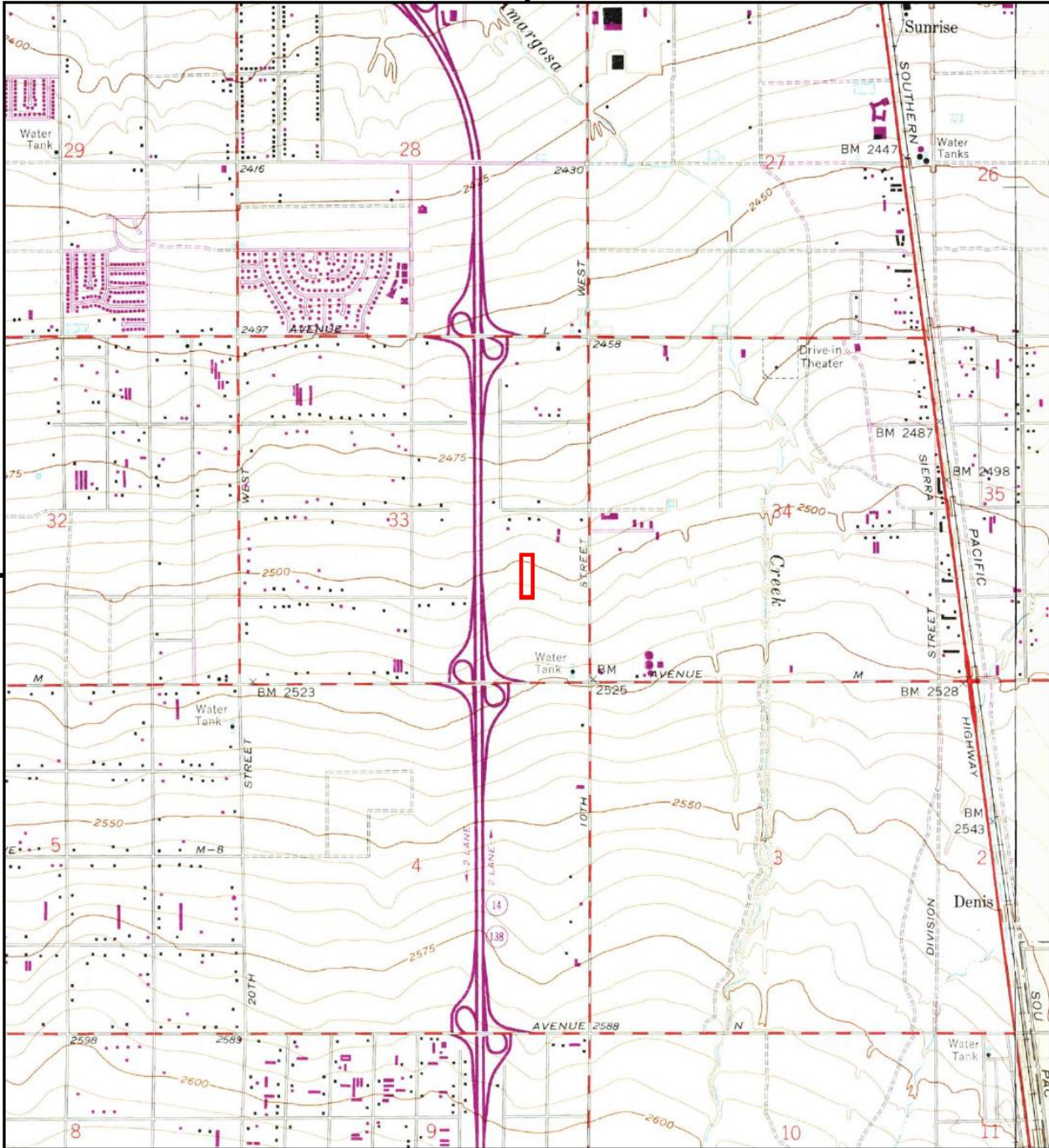


TP, Lancaster West, 1958, 7.5-minute  
NE, Lancaster East, 1958, 7.5-minute

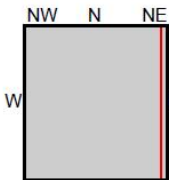
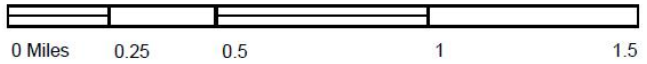
SITE NAME: Poprock Key  
 ADDRESS: AVE L12 PAV VIC 11TH STW  
 Lancaster, CA 93534  
 CLIENT: Summit Environmental Systems







This report includes information from the following map sheet(s).

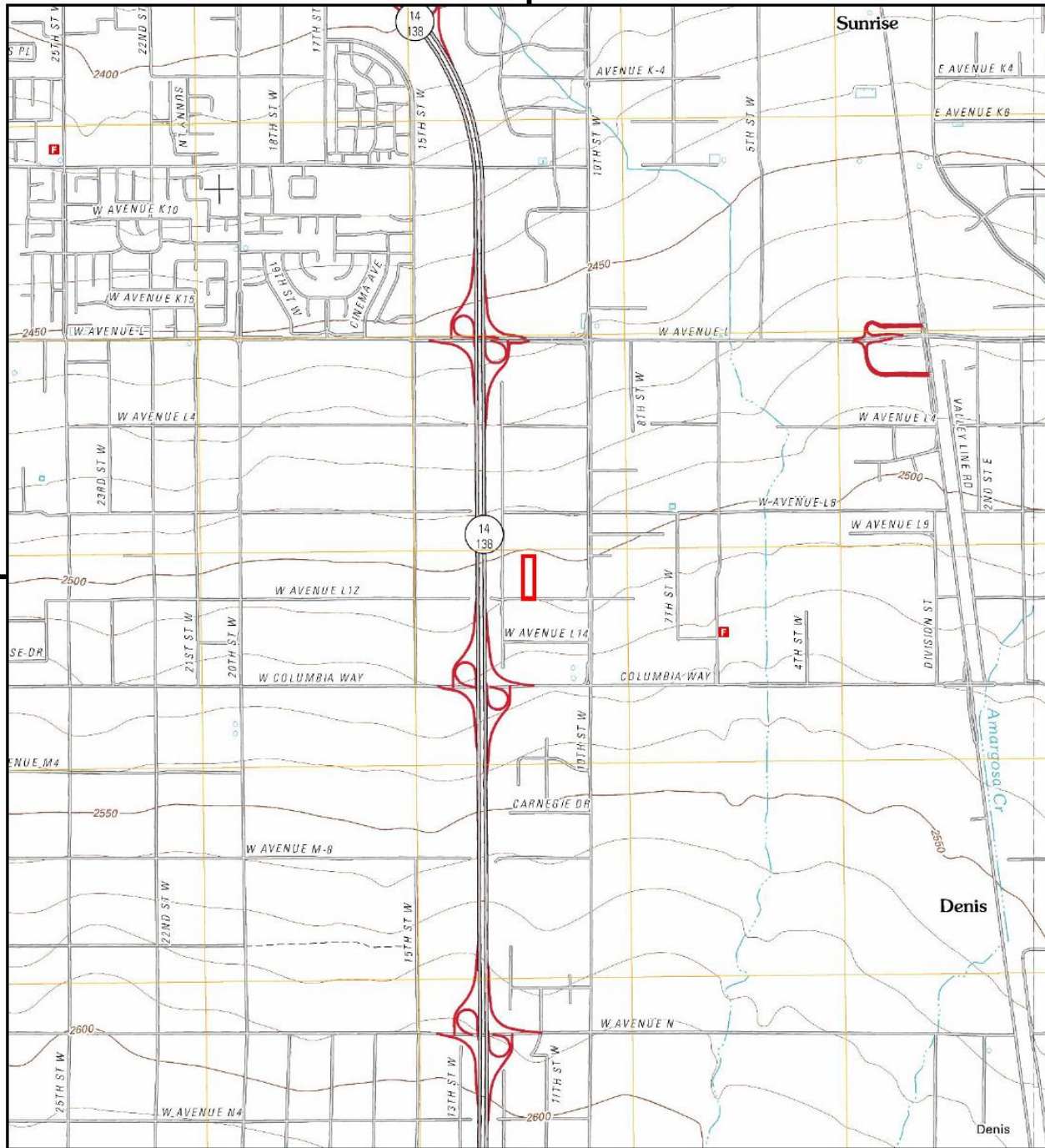


TP, Lancaster West, 1974, 7.5-minute  
NE, Lancaster East, 1974, 7.5-minute

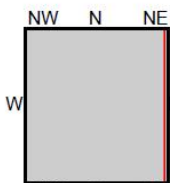
**SITE NAME:** Poprock Key  
**ADDRESS:** AVE L12 PAV VIC 11TH STW  
Lancaster, CA 93534  
**CLIENT:** Summit Environmental Systems







This report includes information from the following map sheet(s).



TP, Lancaster West, 2012, 7.5-minute  
NE, Lancaster East, 2012, 7.5-minute

**SITE NAME:** Poprock Key  
**ADDRESS:** AVE L12 PAV VIC 11TH STW  
Lancaster, CA 93534  
**CLIENT:** Summit Environmental Systems




**Poprock Key**

AVE L12 PAV VIC 11TH STW  
Lancaster, CA 93534

Inquiry Number: 6371888.5  
February 23, 2021

## The EDR-City Directory Image Report



6 Armstrong Road  
Shelton, CT 06484  
800.352.0050  
[www.edrnet.com](http://www.edrnet.com)

## TABLE OF CONTENTS

### SECTION

Executive Summary

Findings

City Directory Images

*Thank you for your business.*  
Please contact EDR at 1-800-352-0050  
with any questions or comments.

#### **Disclaimer - Copyright and Trademark Notice**

This Report contains certain information obtained from a variety of public and other sources reasonably available to Environmental Data Resources, Inc. It cannot be concluded from this Report that coverage information for the target and surrounding properties does not exist from other sources. **NO WARRANTY EXPRESSED OR IMPLIED, IS MADE WHATSOEVER IN CONNECTION WITH THIS REPORT. ENVIRONMENTAL DATA RESOURCES, INC. SPECIFICALLY DISCLAIMS THE MAKING OF ANY SUCH WARRANTIES, INCLUDING WITHOUT LIMITATION, MERCHANTABILITY OR FITNESS FOR A PARTICULAR USE OR PURPOSE. ALL RISK IS ASSUMED BY THE USER. IN NO EVENT SHALL ENVIRONMENTAL DATA RESOURCES, INC. BE LIABLE TO ANYONE, WHETHER ARISING OUT OF ERRORS OR OMISSIONS, NEGLIGENCE, ACCIDENT OR ANY OTHER CAUSE, FOR ANY LOSS OR DAMAGE, INCLUDING, WITHOUT LIMITATION, SPECIAL, INCIDENTAL, CONSEQUENTIAL, OR EXEMPLARY DAMAGES. ANY LIABILITY ON THE PART OF ENVIRONMENTAL DATA RESOURCES, INC. IS STRICTLY LIMITED TO A REFUND OF THE AMOUNT PAID FOR THIS REPORT.** Purchaser accepts this Report "AS IS". Any analyses, estimates, ratings, environmental risk levels or risk codes provided in this Report are provided for illustrative purposes only, and are not intended to provide, nor should they be interpreted as providing any facts regarding, or prediction or forecast of, any environmental risk for any property. Only a Phase I Environmental Site Assessment performed by an environmental professional can provide information regarding the environmental risk for any property. Additionally, the information provided in this Report is not to be construed as legal advice.

Copyright 2020 by Environmental Data Resources, Inc. All rights reserved. Reproduction in any media or format, in whole or in part, of any report or map of Environmental Data Resources, Inc. or its affiliates is prohibited without prior written permission.

EDR and its logos (including Sanborn and Sanborn Map) are trademarks of Environmental Data Resources, Inc. or its affiliates. All other trademarks used herein are the property of their respective owners.

## EXECUTIVE SUMMARY

### DESCRIPTION

Environmental Data Resources, Inc.'s (EDR) City Directory Report is a screening tool designed to assist environmental professionals in evaluating potential liability on a target property resulting from past activities. EDR's City Directory Report includes a search of available city directory data at 5 year intervals.

### RECORD SOURCES

EDR's Digital Archive combines historical directory listings from sources such as Cole Information and Dun & Bradstreet. These standard sources of property information complement and enhance each other to provide a more comprehensive report.

EDR is licensed to reproduce certain City Directory works by the copyright holders of those works. The purchaser of this EDR City Directory Report may include it in report(s) delivered to a customer. Reproduction of City Directories without permission of the publisher or licensed vendor may be a violation of copyright.



### RESEARCH SUMMARY

The following research sources were consulted in the preparation of this report. A check mark indicates where information was identified in the source and provided in this report.

<u>Year</u>	<u>Target Street</u>	<u>Cross Street</u>	<u>Source</u>
2014	<input checked="" type="checkbox"/>	<input checked="" type="checkbox"/>	EDR Digital Archive
2010	<input checked="" type="checkbox"/>	<input checked="" type="checkbox"/>	EDR Digital Archive
2005	<input checked="" type="checkbox"/>	<input checked="" type="checkbox"/>	EDR Digital Archive
2000	<input checked="" type="checkbox"/>	<input checked="" type="checkbox"/>	EDR Digital Archive
1995	<input checked="" type="checkbox"/>	<input checked="" type="checkbox"/>	EDR Digital Archive
1992	<input checked="" type="checkbox"/>	<input checked="" type="checkbox"/>	EDR Digital Archive
1987	<input checked="" type="checkbox"/>	<input checked="" type="checkbox"/>	Haines Criss-Cross Directory
1982	<input checked="" type="checkbox"/>	<input checked="" type="checkbox"/>	Haines Criss-Cross Directory
1976	<input checked="" type="checkbox"/>	<input checked="" type="checkbox"/>	Haines Criss-Cross Directory
1970	<input checked="" type="checkbox"/>	<input checked="" type="checkbox"/>	B & G City Directory

## FINDINGS

### TARGET PROPERTY STREET

AVE L12 PAV VIC 11TH STW  
Lancaster, CA 93534

<u>Year</u>	<u>CD Image</u>	<u>Source</u>
<b><u>W AVENUE L12</u></b>		
2014	pg A7	EDR Digital Archive
2010	pg A15	EDR Digital Archive
2005	pg A20	EDR Digital Archive
2000	pg A25	EDR Digital Archive
1995	pg A30	EDR Digital Archive
1992	pg A35	EDR Digital Archive
1987	pg A39	Haines Criss-Cross Directory
1982	pg A43	Haines Criss-Cross Directory
1976	pg A47	Haines Criss-Cross Directory
1970	pg A50	B & G City Directory

### **W L 12 AVE**

1995	pg A32	EDR Digital Archive
------	--------	---------------------

**W AVENUE L12 2014**

825 SPACE PLACE THE  
1028 BEEHIVE BOOKS  
GREATER WORKS CHRISTIAN  
SPIRIT & TRUTH  
SPIRIT & TRUTH DELIVERANCE TABERNACL  
1031 CRUX SUBSURFACE INC  
PACIFIC WEST FLOORING  
1034 AMERICAN LOGISTIC CO  
AQUAPHINA POOL & SPA  
ATOMIC SHRINK PSYCHOLOGY  
BJ THOMPSON PROFESSIONAL LEGAL AID  
CAESARS PLAZA LLC  
THE REAL ESTATE COMPANY OF LOS ANGEL  
1050 WESTSIDE BUILDING MATERIAL CORP  
1110 HERNANDEZ DANIEL LAW OFFICES  
MURPHY PAT ATTY  
MURPHY PAT LAW OFFICES OF  
PETE GREENS ATTORNEY SERVICE  
SNOW LAW CORP  
SPA JOLI BELLE  
VISUAL INSTRUMENTATION CORP  
1111 JPS DESIGN CENTER  
PEPSICO  
REDEEMDED CHRISTIAN CHURCH  
1122 ASAP HEATING & AIR CONDITIONING  
AVPH CAV BIH  
CAREAVAN MOBILE HEALTH CLINIC  
CHANGE LANES YOUTH SUPPORT SERVICES  
CHEN, MUDX  
CONTRACTOR STATE LICENSE SCHOOLS  
LARK INDUSTRIAL PARK  
RUCKER, DYLAN  
SHOOK & COMPANY INC  
STANLEY STEEMER  
SUMMERFIELD ELECTRIC  
1140 CORREA, MARIA  
1144 AIR COLD SUPPLY  
FERGUSON  
1251 OCCUPANT UNKNOWN,  
1260 BEYER, AUDREY P  
1308 COKER, RAYMOND L

W AVENUE L12 2010

825 SPACE PLACE  
1028 JIMENEZ LAW GROUP  
SPIRIT & TRUTH DELIVERANCE  
1031 ANTELOPE VALLEY TRANSIT  
G H PLASTERING INC  
PACIFIC WEST FLOORING  
1034 A V PREMIER LAW GROUP  
ADVENT REALTY  
AQUAPHINA POOL & SPA  
COMPUTER RE STORE & MORE  
OSSOLA, MICHAEL T  
ROYAL PRESTIGE LATINO FITNESS  
WHITE STONE CONSTRUCTION INC  
WINNERS CIRCLE CHRISTIAN CTR  
1110 DESERT THERAPY CTR  
LAWRENCE C HALES LAW OFFICES  
PAT MURPHY LAW OFFICES  
PETE GREENS ATTORNEY SVC  
RUBINFELD HAROLD  
RUBINFELD, HAROLD  
SNOW LAW CORP  
VISUAL INSTRUMENTATION CORP  
1111 W B CS ILLUSIONS  
1122 ANTELOPE VALLEY DESIGN  
AV PARTNERS FOR HEALTH  
BLACK INFANT HEALTH  
CHEN, MUDX  
EXCLUSIVE DENTAL CERAMICS  
KRAVITZ, RICHARD  
KURT BHOMER PRO PLBG SEPTIC  
PEREZ, IRMA  
SAVING GRACE CHRISTIAN MNSTRS  
SIERRA OFFICE SYSTEMS  
STANLEY STEEMER CARPET CLEANER  
SUMMERFIELD ELECTRIC  
1144 AIR COLD SUPPLY INC  
FERGUSON ENTERPRISES INC  
1251 GOODNER, JAMES H  
1260 BEYER, AUDREY P  
1308 COKER, RAYMOND L  
1311 CONTRERAS, CARLOS M



**W AVENUE L12      2005**

1031    PACIFIC WEST TILE & STONE  
1034    BEEHIVE BKS GIFTS PHOTOGRAPHY  
         OSSOLA, MICHAEL T  
1055    DYNAMIC PLUMBING SYSTEMS  
1110    DAWN PATRICIA NCTMB  
         DESERT THERAPY CENTER  
         HALES LAWRENCE C ATTORNEY AT LAW  
         HALES, LAWRENCE C  
         LAWTON, STEPHEN  
         RUBINFELD, HAROLD  
         VISUAL INSTRUMENTATION CORP  
1111    C A RASMUSSEN INC  
         JPS DESIGN CENTER  
         JPS DESIGN CTR  
1122    AMITY FOUNDATION  
         KRAVITZ, RICHARD  
         SCE GASKETS INC  
1144    AIR COLD SUPPLY INC  
         FERGUSON BATH & KITCHEN GALLERY ENTE  
         WESTBURNE SUPPLY INC  
1251    GOODNER, JAMES H  
1308    COKER, RAYMOND L  
1311    OCCUPANT UNKNOWN,  
1324    GONZALEZ, EMILIO A



**W AVENUE L12    2000**

1122    KRAVITZ, RICHARD  
1260    BEYER, LEWIS  
1308    COKER, RAYMOND  
1311    OCCUPANT UNKNOWN,  
1506    NEHER, ROBERT M  
1539    JOHNSON, GARY

**W AVENUE L12      1995**

825      SPACE PLACE  
1031      CALIFORNIA RV SALES & SVC  
            DAVES TRANSPORTATION SVC  
1050      ATKO BUILDING MATERIALS  
1055      ENDURO PLUMBING INC  
            F2M INC  
1110      ANTELOPE VALLEY ACADEMY CASINO  
            TMC ESCROW CO  
1111      A C ELECTRIC CO  
            JOHN C FLING DVM  
            STEVE BOND  
            WAYNE D MARTENEY  
            WAYNE MARTENEY DVM  
1122      RELIANCE AUTOMOTIVE SPECIALTY  
            ROBERTS & SON LANDSCAPING  
            SPECIALTY COMPONENT ENGRNG  
            WRIGHTS CULTURED MARBLE  
1144      FAMILIAN PIPE & SUPPLY  
1656      SHADE TREE FARMS  
1754      QUARTZ HILL CHRISTIAN CHURCH  
4739      SIFFERMAN, KEVIN L  
4809      SCUTTLEMUG HAIR SALON

**W L 12 AVE      1995**

1260 BEYER, LEWIS  
1308 COKER, RAYMOND  
1325 OCCUPANT UNKNOWNN  
1506 NEHER, ROBERT M  
1546 NAUMAN, R D  
1557 DENNIS, EUGENE

**W AVENUE L12 1992**

6321 BOOTH, JEFF  
6343 GOLLNICK, TIM

# AVENUE L 12 WEST 93534 LANCASTER

## QUARTZ HILL AREA

825	★SPACE PLACE LNCSTR	942-8825	6
1050	★ATKO BUILDING MTRL	949-0848	+7
1055	★ENDURO PLUMBING INC	945-9431	4
	★F 2 M INC	949-7715	+7
1110	★T M C ESCROW CO	942-9503	+7
	★WALN&ASSOCIATES INC	945-2661	+7
1111	★A V SERVICE INC	945-9491	5
	★DESERT EQUINE HSPTL	947-D445	5
	★DESERT EQUINE HSPTL	948-1113	5
	★HYLTON R DVM	947-8D68	6
	★HYLTON RICHARD VMD	947-0445	5
	★HYLTON RICHD R VMD	948-1113	5
	★MARTENEY WAYNE DVM	947-6D68	6
	★MARTENEY WAYNE DVM	948-1113	+7
	★STRAIGHT LANDSCAPE	945-8000	5
	★TRIANGLE ELECTRC CO	948-D752	+7
1144	★FAMILIAN PIPE&SPLY	949-2511	6
1260	BEYER Lewis	942-1093	2
1308	COKER Raymond	942-7420	
1325	COULTER Dallas	942-0325	
	COULTER Lina	942-0325	9
1346	CORNUM Frank	942-8654	+7
	NELSON Pennie	949-3996	6
1352	XXXX	00	

AVENUE L 12 WEST 93534  
LANCASTER

1260	BEYER LEWIS	942-1093 +2
1308	COKER RAYMOND	942-7420
1325	XXXX	00
1346	BOZEK JUDY	942-2104 7
1352	CORUM FRANK	942-8654 +2
	HITE J L	948-0500 9
1506	NEHER ROBT M	942-7523 1

AVENUE L 12 W 93534 LANCASTER

1260	HUGGINS WM G	948-2861	6
1308	COKER RAYMOND	942-7420	
1325	CHURCH ROBT	942-9928	
1346	POWERS ANOREW	942-5191	5
	POWERS EVE	942-5191	5
	*PRIOE HOUSE CLEANER	942-5191	5
1352	MCNEILL C R	942-4469	
1546	NAUMAN ROBT D	942-2045	3

**AVE L-12 WEST (LAN) 93534**

**1308 COKER RAYM WH2-7420**  
**1325 PHILLIPS FAY WH8-5303**  
**1346 ELLIS BILLY WH2-7948**  
**1352 EVERHART CHAS WH2-4469**  
**CONSTABLE B WH8-8171**  
**1546 MOORE R DR WH2-4081**  
**1622 WELLS JOHN WH2-7476**



Poprock Key  
AVE L12 PAV VIC 11TH STW  
Lancaster, CA 93534

Inquiry Number: 6371888.3  
February 18, 2021

## Certified Sanborn® Map Report

## Certified Sanborn® Map Report

02/18/21

**Site Name:**

Poprock Key  
AVE L12 PAV VIC 11TH STW  
Lancaster, CA 93534  
EDR Inquiry # 6371888.3

**Client Name:**

Summit Environmental Systems  
30021 Garces Ct  
Bear Valley Springs, CA 93561  
Contact: Robert Glaser



The Sanborn Library has been searched by EDR and maps covering the target property location as provided by Summit Environmental Systems were identified for the years listed below. The Sanborn Library is the largest, most complete collection of fire insurance maps. The collection includes maps from Sanborn, Bromley, Perris & Browne, Hopkins, Barlow, and others. Only Environmental Data Resources Inc. (EDR) is authorized to grant rights for commercial reproduction of maps by the Sanborn Library LLC, the copyright holder for the collection. Results can be authenticated by visiting [www.edrmet.com/sanborn](http://www.edrmet.com/sanborn).

The Sanborn Library is continually enhanced with newly identified map archives. This report accesses all maps in the collection as of the day this report was generated.

### Certified Sanborn Results:

**Certification #** F4C7-4D9A-885C

**PO #** NA

**Project** Poprock Key

#### UNMAPPED PROPERTY

This report certifies that the complete holdings of the Sanborn Library, LLC collection have been searched based on client supplied target property information, and fire insurance maps covering the target property were not found.



Sanborn® Library search results

Certification #: F4C7-4D9A-885C

The Sanborn Library includes more than 1.2 million fire insurance maps from Sanborn, Bromley, Perris & Browne, Hopkins, Barlow and others which track historical property usage in approximately 12,000 American cities and towns. Collections searched:

- Library of Congress
- University Publications of America
- EDR Private Collection

*The Sanborn Library LLC Since 1866™*

#### Limited Permission To Make Copies

Summit Environmental Systems (the client) is permitted to make up to FIVE photocopies of this Sanborn Map transmittal and each fire insurance map accompanying this report solely for the limited use of its customer. No one other than the client is authorized to make copies. Upon request made directly to an EDR Account Executive, the client may be permitted to make a limited number of additional photocopies. This permission is conditioned upon compliance by the client, its customer and their agents with EDR's copyright policy; a copy of which is available upon request.

#### Disclaimer - Copyright and Trademark Notice

This Report contains certain information obtained from a variety of public and other sources reasonably available to Environmental Data Resources, Inc. It cannot be concluded from this Report that coverage information for the target and surrounding properties does not exist from other sources. NO WARRANTY EXPRESSED OR IMPLIED, IS MADE WHATSOEVER IN CONNECTION WITH THIS REPORT. ENVIRONMENTAL DATA RESOURCES, INC. SPECIFICALLY DISCLAIMS THE MAKING OF ANY SUCH WARRANTIES, INCLUDING WITHOUT LIMITATION, MERCHANTABILITY OR FITNESS FOR A PARTICULAR USE OR PURPOSE. ALL RISK IS ASSUMED BY THE USER. IN NO EVENT SHALL ENVIRONMENTAL DATA RESOURCES, INC. BE LIABLE TO ANYONE, WHETHER ARISING OUT OF ERRORS OR OMISSIONS, NEGLIGENCE, ACCIDENT OR ANY OTHER CAUSE, FOR ANY LOSS OF DAMAGE, INCLUDING, WITHOUT LIMITATION, SPECIAL, INCIDENTAL, CONSEQUENTIAL, OR EXEMPLARY DAMAGES. ANY LIABILITY ON THE PART OF ENVIRONMENTAL DATA RESOURCES, INC. IS STRICTLY LIMITED TO A REFUND OF THE AMOUNT PAID FOR THIS REPORT. Purchaser accepts this Report "AS IS". Any analyses, estimates, ratings, environmental risk levels or risk codes provided in this Report are provided for illustrative purposes only, and are not intended to provide, nor should they be interpreted as providing any facts regarding, or prediction or forecast of, any environmental risk for any property. Only a Phase I Environmental Site Assessment performed by an environmental professional can provide information regarding the environmental risk for any property. Additionally, the information provided in this Report is not to be construed as legal advice. Copyright 2021 by Environmental Data Resources, Inc. All rights reserved. Reproduction in any media or format, in whole or in part, of any report or map of Environmental Data Resources, Inc., or its affiliates, is prohibited without prior written permission. EDR and its logos (including Sanborn and Sanborn Map) are trademarks of Environmental Data Resources, Inc. or its affiliates. All other trademarks used herein are the property of their respective owners.

**APPENDIX D**

**SITE PHOTOGRAPHS**



1. View looking north from just inside the entrance on the south side of the Site, adjacent to Avenue L-12.



2. View looking north from the southwest corner of the Site.





3. Leftover construction related debris located on the west side of the Site.



4. View of machinery located on the northcentral portion of the Site.





5. View looking north from the mid-western side of the Site, viewing some surface staining among debris.



6. View looking at machinery, equipment and construction debris, located on the north-central portion of the Site.





7. View looking at a portable office trailer located at the northwest corner of the Site.



8. View looking south from near the northwest corner of the Site.





9. View looking east from near the northwest corner of the Site.



10. View of partially filled containers with unknown gaseous content, located on the north side of the Site.





11. View of containers of unknown materials and an old tire locate on the north side of the Site.



12. View looking west from the northeast corner, viewing an office trailer on its side and debris.





13. View looking south from the northeast corner of the Site.



14. View of containers of unknown materials and debris located on the east side of the Site.





15. View of containers of unknown materials and debris located on the east side of the Site.



16. View looking at numerous containers of various materials located on the east side of the Site.





17. View looking north from the southeast corner of the Site.



18. View looking west from the southeast corner of the Site.

**APPENDIX E**

**HISTORICAL AERIAL PHOTOGRAPHS**






INQUIRY #: 6371888.8

YEAR: 1928

— = 500'







INQUIRY #: 6371888.8

YEAR: 1940

— = 500'







INQUIRY #: 6371888.8  
YEAR: 1948  
= 500'  
↑ N  
CDR







INQUIRY #: 6371888.8  
YEAR: 1953  
= 500'  
↑ N  
CEDR





INQUIRY #: 6371888.8  
YEAR: 1968  
= 500'







INQUIRY #: 6371888.8

YEAR: 1972

— = 500'







INQUIRY #: 6371888.8

YEAR: 1977

\_\_\_\_\_ = 500'







INQUIRY #: 6371888.8

YEAR: 1983

\_\_\_\_\_ = 500'







INQUIRY #: 6371888.8

YEAR: 1989

— = 500'







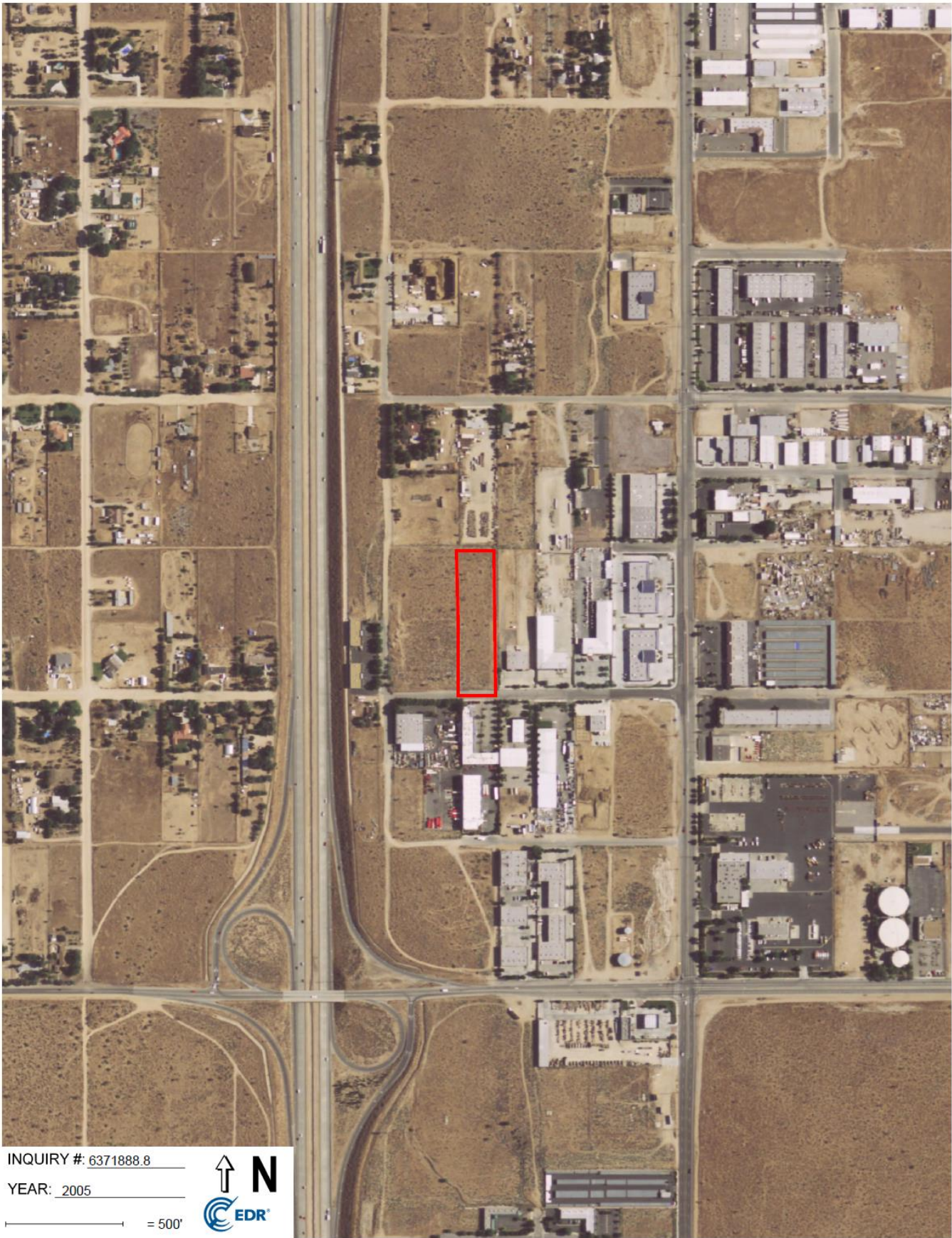
INQUIRY #: 6371888.8

YEAR: 2002

\_\_\_\_\_ = 500'







INQUIRY #: 6371888.8

YEAR: 2005

\_\_\_\_\_ = 50'







INQUIRY #: 6371888.8

YEAR: 2009

                     = 500'







INQUIRY # 6371888.8

YEAR: 2012

\_\_\_\_\_ = 500'







INQUIRY #: 6371888.8

YEAR: 2016

\_\_\_\_\_ = 500'



**APPENDIX F**  
**QUALIFICATIONS**



# Robert David Glaser

## **SUMMARY**

I am currently the Director of Environmental Health and Safety for Bruin Geotechnical Services, where I have coordinated, conducted, wrote and reviewed hundreds of environmental Site Assessments, Pollution Prevention plans, Spill Prevention plans, and Health and Safety Plans. I have investigated and remediated numerous impacted soil and groundwater sites, performed facility startups and facility closures for major transportation companies throughout the country. My duties also included writing, designing and Implementing Environmental Health and Safety plans, I have managed and trained staff regarding Environmental and EH&S Projects at numerous locations.

### **Bruin Geotechnical Services, Palmdale, California; 2004-Present Director of Environmental Health and Safety**

- ◆ Coordinated, conducted, wrote and reviewed hundreds of environmental Site Assessments, Pollution Prevention plans, Spill Prevention plans, and Health and Safety Plans. Wrote, designed and Implemented Environmental Health and Safety plans, Managed and trained staff regarding Environmental and EH&S Projects at numerous locations.
- ◆ Worked extensively with Local and State Government agencies, including Regional Water Quality Control Boards, Air Quality Management Districts, State Air Resources Board, Department of Health Services, Fire Departments and Planning Commissions.
- ◆ Conducted numerous Underground Storage Tank removals and soil and groundwater investigation and remediation projects.
- ◆ Conducted Environmental and Safety Audits for numerous local and national clients.
- ◆ Trained and Mentored staff in Environmental Compliance and OSHA related Safety and Injury Prevention programs.

### **ATC Associates, Arcadia, California, 1998-2004 Senior Project Manger**

- ◆ On an as-requested basis, Managed Environmental Projects ranging from Phase-I and Phase-II Environmental Site Assessments to Underground Storage Tank removal and remediation projects.
- ◆ Consulted with companies to help them develop Environmental Health and Safety Plans.

**EMCON Associates, Burbank, California, 1992-1994**  
**Environmental Scientist**

- ◆ Performed Phase-I and Phase-II Environmental Site Assessments and Underground Storage Tank removal and remediation projects.

**Jacobs Engineering Group, Pasadena, California, 1990-1992**  
**Environmental Scientist**

- ◆ Performed Underground Storage Tank removal and remediation projects at military bases throughout southern California.

**EDUCATION**

- ◆ Biological Studies curriculum from Antelope Valley College.
- ◆ Hazardous materials Management program curriculum from the University of California at Los Angeles Extension.
- ◆ Bachelor's Degree in Environmental Studies from University of California at Santa Barbara.

**CERTIFICATIONS**

- ◆ Registered Environmental Assessor (#04443), State of California, 1992
- ◆ 40-Hour Hazardous Waste Worker (HAZWOPER) Certified, 1991
- ◆ 30-Hour OSHA General Industry Certification, 1998 and 2010
- ◆ Certified Environmental Manager (#1780), State of Nevada, 2004

**KEY PROGRAM AUTHORIZING**

- ◆ Illness and Injury Prevention Program
- ◆ Airborne Contaminate Program
- ◆ Chemical Inventory Management Program
- ◆ Waste Management and Minimization Program
- ◆ Underground Storage Tank Program
- ◆ Storm Water Pollution Prevention Plan
- ◆ Spill Prevention Control and Countermeasure Plan
- ◆ Heat Stress Program

**ADDITIONAL INFORMATION**

I have an exceptional working relationship with clients, and government agencies, labor and management. I have excellent knowledge of state and federal environmental and safety regulations, am computer proficient, organized, and write clear and concise reports.

**APPENDIX G**

**VAPOR ENCROACHMENT SCREEN**

**EDR RADIUS REPORT WITH GEOCHECK**



**Poprock Key**

AVE L12 PAV VIC 11TH STW  
Lancaster, CA 93534

Inquiry Number: 6371888.2s  
February 25, 2021

## EDR Vapor Encroachment Screen

Prepared using EDR's Vapor Encroachment Worksheet

# TABLE OF CONTENTS

<u>SECTION</u>	<u>PAGE</u>
Executive Summary .....	ES1
Primary Map .....	2
Secondary Map .....	3
Map Findings .....	4
Record Sources and Currency .....	GR-1

***Thank you for your business.***  
 Please contact EDR at 1-800-352-0050  
 with any questions or comments.

**Disclaimer - Copyright and Trademark Notice**

The EDR Vapor Encroachment Worksheet enables EDR's customers to make certain online modifications that effects maps, text and calculations contained in this Report. As a result, maps, text and calculations contained in this Report may have been so modified. EDR has not taken any action to verify any such modifications, and this report and the findings set forth herein must be read in light of this fact. Environmental Data Resources shall not be responsible for any customer's decision to include or not include in any final report any records determined to be within the relevant minimum search distances.

This report contains information obtained from a variety of public and other sources reasonably available to Environmental Data Resources, Inc. It cannot be concluded from this Report that coverage information for the target and surrounding properties does not exist from other sources. **NO WARRANTY EXPRESSED OR IMPLIED, IS MADE WHATSOEVER IN CONNECTION WITH THIS REPORT. ENVIRONMENTAL DATA RESOURCES, INC. SPECIFICALLY DISCLAIMS THE MAKING OF ANY SUCH WARRANTIES, INCLUDING WITHOUT LIMITATION, MERCHANTABILITY OR FITNESS FOR A PARTICULAR USE OR PURPOSE. ALL RISK IS ASSUMED BY THE USER. IN NO EVENT SHALL ENVIRONMENTAL DATA RESOURCES, INC. BE LIABLE TO ANYONE, WHETHER ARISING OUT OF ERRORS OR OMISSIONS, NEGLIGENCE, ACCIDENT OR ANY OTHER CAUSE, FOR ANY LOSS OR DAMAGE, INCLUDING, WITHOUT LIMITATION, SPECIAL, INCIDENTAL, CONSEQUENTIAL, OR EXEMPLARY DAMAGES. ANY LIABILITY ON THE PART OF ENVIRONMENTAL DATA RESOURCES, INC. IS STRICTLY LIMITED TO A REFUND OF THE AMOUNT PAID FOR THIS REPORT.**

Purchaser accepts this report "AS IS". Any analyses, estimates, ratings, or risk codes provided in this report are provided for illustrative purposes only, and are not intended to provide, nor should they be interpreted as providing any facts regarding, or prediction or forecast of, any environmental risk for any property. Only a Phase I Environmental Site Assessment performed by an environmental professional can produce information regarding the environmental risk for any property. Additionally, the information provided in this Report is not to be construed as legal advice.

Copyright 2021 by Environmental Data Resources, Inc. All rights reserved. Reproduction in any media or format, in whole or in part, of any report or map of Environmental Data Resources, Inc., or its affiliates, is prohibited without prior written permission.

EDR and its logos (including Sanborn and Sanborn Map) are trademarks of Environmental Data Resources, Inc. or its affiliates. All other trademarks used herein are the property of their respective owners.

## EXECUTIVE SUMMARY

A search of available environmental records was conducted by EDR. The report was designed to assist parties seeking to meet the search requirements of the ASTM Standard Practice for Assessment of Vapor Encroachment into Structures on Property Involved in Real Estate Transactions (E 2600).

<b>STANDARD ENVIRONMENTAL RECORDS</b>	<b>Default Area of Concern (Miles)*</b>	<b>property</b>		
		<b>1/10</b>	<b>&gt; 1/10</b>	
Federal NPL site list	1.0	0	0	0
Federal Delisted NPL site list	1.0	0	0	0
Federal CERCLIS list	0.5	0	0	0
Federal CERCLIS NFRAP site list	0.5	0	0	0
Federal RCRA CORRACTS facilities list	1.0	0	0	0
Federal RCRA non-CORRACTS TSD facilities list	0.5	0	0	0
Federal RCRA generators list	0.25	0	0	0
Federal institutional controls / engineering controls registries	0.5	0	0	0
Federal ERNS list	0.001	0	0	-
State- and tribal - equivalent NPL	1.0	0	0	0
State- and tribal - equivalent CERCLIS	1.0	0	0	0
State and tribal landfill and/or solid waste disposal site lists	0.5	0	0	0
State and tribal leaking storage tank lists	0.5	0	1	0
State and tribal registered storage tank lists	0.25	0	0	0
State and tribal institutional control / engineering control registries	not searched	-	-	-
State and tribal voluntary cleanup sites	0.5	0	0	0
State and tribal Brownfields sites	0.5	0	0	0

### ADDITIONAL ENVIRONMENTAL RECORDS

Local Brownfield lists	0.5	0	0	0
Local Lists of Landfill / Solid Waste Disposal Sites	0.5	0	0	0
Local Lists of Hazardous waste / Contaminated Sites	1.0	0	0	1
Local Lists of Registered Storage Tanks	0.25	0	0	2
Local Land Records	0.5	0	0	0
Records of Emergency Release Reports	0.5	0	0	0
Other Ascertainable Records	1.0	0	1	2

### EDR HIGH RISK HISTORICAL RECORDS

EDR Exclusive Records	1.0	0	0	0
Exclusive Recovered Govt. Archives	0.001	0	0	-



## EXECUTIVE SUMMARY

### EDR RECOVERED GOVERNMENT ARCHIVES

EDR Exclusive Records	1.0	0	0	0
Exclusive Recovered Govt. Archives	0.001	0	0	-

\*The Default Area of Concern may be adjusted by the environmental professional using experience and professional judgement. Each category may include several databases, and each database may have a different distance. A list of individual databases is provided at the back of this report.

# EXECUTIVE SUMMARY

## TARGET PROPERTY INFORMATION

### ADDRESS

POPROCK KEY  
AVE L12 PAV VIC 11TH STW  
LANCASTER, CA 93534

### COORDINATES

Latitude (North):	34.650356 - 34° 39' 1.2826538"
Longitude (West):	118.150797 - 118° 9' 2.8619385"
Elevation:	2506 ft. above sea level

# EXECUTIVE SUMMARY

## SEARCH RESULTS

Unmappable (orphan) sites are not considered in the foregoing analysis.

## STANDARD ENVIRONMENTAL RECORDS

<u>Name</u>	<u>Address</u>	<u>Dist/Dir</u>	<u>Map ID</u>	<u>Page</u>
ENDURO PLUMBING CO CERS: CERS LOS ANGELES CO. HMS: LOS ANGELES CO. HMS LUST: LUST Cortese: CORTESE	1055 W AVE L-12	<1/10 SE	▲ 1	8

## ADDITIONAL ENVIRONMENTAL RECORDS

<u>Name</u>	<u>Address</u>	<u>Dist/Dir</u>	<u>Map ID</u>	<u>Page</u>
ENDURO PLUMBING CO CERS: CERS LOS ANGELES CO. HMS: LOS ANGELES CO. HMS LUST: LUST Cortese: CORTESE	1055 W AVE L-12	<1/10 SE	▲ 1	8
ANTELOPE VALLEY DIST. OFFICE CIWQS: CIWQS EMI: EMI CERS TANKS: CERS TANKS CERS: CERS CERS HAZ WASTE: CERS HAZ WASTE HIST UST: HIST UST	42060 10TH ST W	1/10 - 1/3 SE	▲ 2	8
SHAMSCO INC DBA CHEVRON CERS TANKS: CERS TANKS CERS: CERS LOS ANGELES CO. HMS: LOS ANGELES CO. HMS	42015 10TH ST WEST	1/10 - 1/3 SSE	▲ 3	8

## EDR HIGH RISK HISTORICAL RECORDS

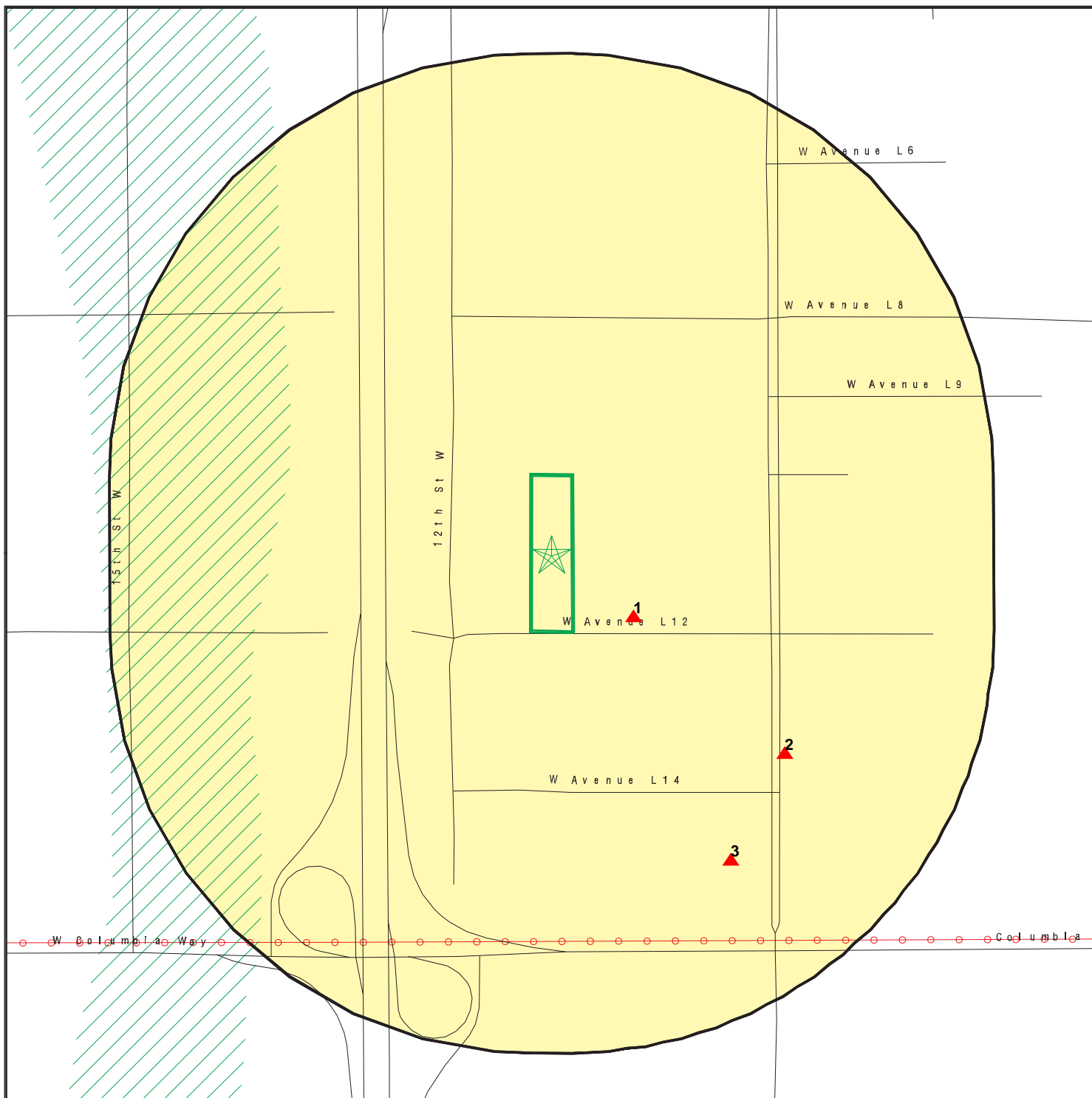
<u>Name</u>	<u>Address</u>	<u>Dist/Dir</u>	<u>Map ID</u>	<u>Page</u>
Not Reported				

## EDR RECOVERED GOVERNMENT ARCHIVES


<u>Name</u>	<u>Address</u>	<u>Dist/Dir</u>	<u>Map ID</u>	<u>Page</u>
Not Reported				




# PRIMARY MAP - 6371888.2S



 Target Property

 Sites at elevations higher than or equal to the target property

 Sites at elevations lower than the target property


 Manufactured Gas Plants

 National Priority List Sites

 Dept. Defense Sites

0 300 1/3 Miles

 Indian Reservations BIA

 Areas of Concern

 Power transmission lines

 Special Flood Hazard Area (1%)

 0.2% Annual Chance Flood Hazard

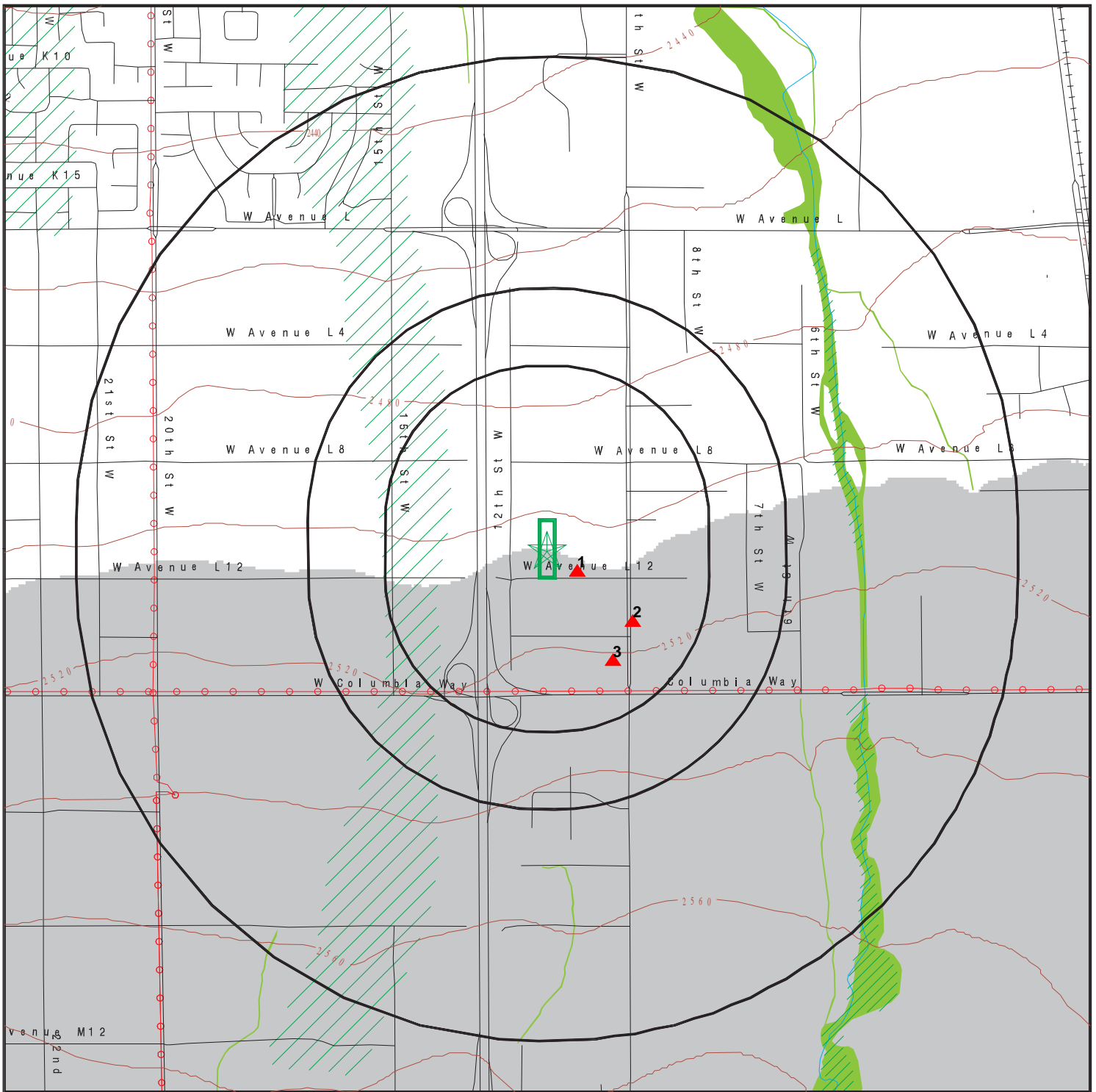


This report includes Interactive Map Layers to display and/or hide map information. The legend includes only those icons for the default map view.

SITE NAME: Poprock Key  
 ADDRESS: AVE L12 PAV VIC 11TH STW  
 Lancaster CA 93534  
 LAT/LONG: 34.650356 / 118.150797

CLIENT: Summit Environmental Systems  
 CONTACT: Robert Glaser  
 INQUIRY #: 6371888.2s  
 DATE: February 18, 2021 12:35 pm

# SECONDARY MAP - 6371888.2S



Target Property

Sites at elevations higher than or equal to the target property

Sites at elevations lower than the target property

Manufactured Gas Plants

National Priority List Sites

Dept. Defense Sites

Indian Reservations BIA

Power transmission lines

Special Flood Hazard Area (1%)

0.2% Annual Chance Flood Hazard

National Wetland Inventory

State Wetlands

Upgradient Area

Areas of Concern



This report includes Interactive Map Layers to display and/or hide map information. The legend includes only those icons for the default map view.

SITE NAME: Poprock Key  
 ADDRESS: AVE L12 PAV VIC 11TH STW  
 Lancaster CA 93534  
 LAT/LONG: 34.650356 / 118.150797

CLIENT: Summit Environmental Systems  
 CONTACT: Robert Glaser  
 INQUIRY #: 6371888.2s  
 DATE: February 18, 2021 12:32 pm

MAP FINDINGS

LEGEND

FACILITY NAME FACILITY ADDRESS, CITY, ST, ZIP		EDR SITE ID NUMBER	
◆ MAP ID#	Direction Distance Range	(Distance feet / miles)	ASTM 2600 Record Sources found in this report. Each database searched has been assigned to one or more categories. For detailed information about categorization, see the section of the report Records Searched and Currency.
	Relative Elevation	Feet Above Sea Level	
<b>Worksheet:</b>			
<b>Comments:</b> Comments may be added on the online Vapor Encroachment Worksheet.			

DATABASE ACRONYM: Applicable categories (A hoverbox with database description).

ENDURO PLUMBING CO 1055 W AVE L-12, LANCASTER, CA, 93534		S102057299	
▲ 1	SE <1/10	(252 ft. / 0.048 mi.)	State and tribal leaking storage tank lists Other Ascertainable Records
	2 ft. Higher Elevation	2508 ft. Above Sea Level	

Worksheet:

ANTELOPE VALLEY DIST. OFFICE 42060 10TH ST W, LANCASTER, CA, 93534		U001586657	
▲ 2	SE 1/10 - 1/3	(1023 ft. / 0.194 mi.)	Local Lists of Hazardous waste / Contaminated Sites Local Lists of Registered Storage Tanks Other Ascertainable Records
	9 ft. Higher Elevation	2515 ft. Above Sea Level	

Worksheet:

SHAMSCO INC DBA CHEVRON 42015 10TH ST WEST, LANCASTER, CA, 935347090		S119007705	
▲ 3	SSE 1/10 - 1/3	(1164 ft. / 0.221 mi.)	Local Lists of Registered Storage Tanks Other Ascertainable Records
	16 ft. Higher Elevation	2522 ft. Above Sea Level	

Worksheet:

## GOVERNMENT RECORDS SEARCHED / DATA CURRENCY TRACKING

St	Acronym	Full Name	Government Agency	Gov Date	Arvl. Date	Active Date
<b>ENVIRONMENTAL RECORDS</b>						
<b>Federal NPL site list</b>						
US	NPL	National Priority List	EPA	12/30/2020	01/14/2021	02/09/2021
US	Proposed NPL	Proposed National Priority List Sites	EPA	12/30/2020	01/14/2021	02/09/2021
US	NPL LIENS	Federal Superfund Liens	EPA	10/15/1991	02/02/1994	03/30/1994
<b>Federal CERCLIS list</b>						
US	SEMS	Superfund Enterprise Management System	EPA	10/28/2020	11/05/2020	11/25/2020
<b>Federal RCRA CORRACTS facilities list</b>						
US	CORRACTS	Corrective Action Report	EPA	12/14/2020	12/17/2020	12/22/2020
<b>Federal RCRA TSD facilities list</b>						
US	RCRA-TSDF	RCRA - Treatment, Storage and Disposal	Environmental Protection Agency	12/14/2020	12/17/2020	12/22/2020
<b>Federal RCRA generators list</b>						
US	RCRA-LQG	RCRA - Large Quantity Generators	Environmental Protection Agency	12/14/2020	12/17/2020	12/22/2020
US	RCRA-SQG	RCRA - Small Quantity Generators	Environmental Protection Agency	12/14/2020	12/17/2020	12/22/2020
US	RCRA-VSQG	RCRA - Very Small Quantity Generators (Formerly Conditionall	Environmental Protection Agency	12/14/2020	12/17/2020	12/22/2020
<b>Federal institutional controls / engineering controls registries</b>						
US	LUCIS	Land Use Control Information System	Department of the Navy	11/11/2020	11/17/2020	02/09/2021
US	US ENG CONTROLS	Engineering Controls Sites List	Environmental Protection Agency	10/28/2020	11/05/2020	11/18/2020
US	US INST CONTROLS	Institutional Controls Sites List	Environmental Protection Agency	10/28/2020	11/05/2020	11/18/2020
<b>Federal ERNS list</b>						
US	ERNS	Emergency Response Notification System	National Response Center, United States Coast	12/14/2020	12/15/2020	12/22/2020
<b>State and tribal - equivalent NPL</b>						
CA	RESPONSE	State Response Sites	Department of Toxic Substances Control	10/26/2020	10/26/2020	01/13/2021
<b>State and tribal - equivalent CERCLIS</b>						
CA	ENVIROSTOR	EnviroStor Database	Department of Toxic Substances Control	10/26/2020	10/26/2020	01/13/2021
<b>State and tribal landfill / solid waste disposal</b>						
CA	SWF/LF (SWIS)	Solid Waste Information System	Department of Resources Recycling and Recover	11/09/2020	11/10/2020	01/14/2021
<b>State and tribal leaking storage tank lists</b>						
CA	LUST REG 9	Leaking Underground Storage Tank Report	California Regional Water Quality Control Boa	03/01/2001	04/23/2001	05/21/2001
CA	LUST REG 7	Leaking Underground Storage Tank Case Listing	California Regional Water Quality Control Boa	02/26/2004	02/26/2004	03/24/2004
CA	LUST REG 4	Underground Storage Tank Leak List	California Regional Water Quality Control Boa	09/07/2004	09/07/2004	10/12/2004
CA	LUST REG 6V	Leaking Underground Storage Tank Case Listing	California Regional Water Quality Control Boa	06/07/2005	06/07/2005	06/29/2005
CA	LUST REG 1	Active Toxic Site Investigation	California Regional Water Quality Control Boa	02/01/2001	02/28/2001	03/29/2001
CA	LUST REG 2	Fuel Leak List	California Regional Water Quality Control Boa	09/30/2004	10/20/2004	11/19/2004
CA	LUST REG 8	Leaking Underground Storage Tanks	California Regional Water Quality Control Boa	02/14/2005	02/15/2005	03/28/2005



## GOVERNMENT RECORDS SEARCHED / DATA CURRENCY TRACKING

St	Acronym	Full Name	Government Agency	Gov Date	Arvl. Date	Active Date
CA	LUST	Leaking Underground Fuel Tank Report (GEOTRACKER)	State Water Resources Control Board	09/08/2020	09/08/2020	11/30/2020
CA	LUST REG 5	Leaking Underground Storage Tank Database	California Regional Water Quality Control Boa	07/01/2008	07/22/2008	07/31/2008
CA	LUST REG 3	Leaking Underground Storage Tank Database	California Regional Water Quality Control Boa	05/19/2003	05/19/2003	06/02/2003
CA	LUST REG 6L	Leaking Underground Storage Tank Case Listing	California Regional Water Quality Control Boa	09/09/2003	09/10/2003	10/07/2003
US	INDIAN LUST R10	Leaking Underground Storage Tanks on Indian Land	EPA Region 10	04/14/2020	05/20/2020	08/12/2020
US	INDIAN LUST R1	Leaking Underground Storage Tanks on Indian Land	EPA Region 1	04/29/2020	05/20/2020	08/12/2020
US	INDIAN LUST R5	Leaking Underground Storage Tanks on Indian Land	EPA, Region 5	04/14/2020	05/20/2020	08/12/2020
US	INDIAN LUST R4	Leaking Underground Storage Tanks on Indian Land	EPA Region 4	04/14/2020	05/26/2020	08/12/2020
US	INDIAN LUST R7	Leaking Underground Storage Tanks on Indian Land	EPA Region 7	04/15/2020	05/20/2020	08/12/2020
US	INDIAN LUST R6	Leaking Underground Storage Tanks on Indian Land	EPA Region 6	04/08/2020	05/20/2020	08/12/2020
US	INDIAN LUST R8	Leaking Underground Storage Tanks on Indian Land	EPA Region 8	04/14/2020	05/20/2020	08/12/2020
US	INDIAN LUST R9	Leaking Underground Storage Tanks on Indian Land	Environmental Protection Agency	04/08/2020	05/20/2020	08/12/2020
CA	CPS-SLIC	Statewide SLIC Cases (GEOTRACKER)	State Water Resources Control Board	09/08/2020	09/08/2020	11/30/2020
CA	SLIC REG 1	Active Toxic Site Investigations	California Regional Water Quality Control Boa	04/03/2003	04/07/2003	04/25/2003
CA	SLIC REG 2	Spills, Leaks, Investigation & Cleanup Cost Recovery Listing	Regional Water Quality Control Board San Fran	09/30/2004	10/20/2004	11/19/2004
CA	SLIC REG 3	Spills, Leaks, Investigation & Cleanup Cost Recovery Listing	California Regional Water Quality Control Boa	05/18/2006	05/18/2006	06/15/2006
CA	SLIC REG 4	Spills, Leaks, Investigation & Cleanup Cost Recovery Listing	Region Water Quality Control Board Los Angele	11/17/2004	11/18/2004	01/04/2005
CA	SLIC REG 5	Spills, Leaks, Investigation & Cleanup Cost Recovery Listing	Regional Water Quality Control Board Central	04/01/2005	04/05/2005	04/21/2005
CA	SLIC REG 6V	Spills, Leaks, Investigation & Cleanup Cost Recovery Listing	Regional Water Quality Control Board, Victorv	05/24/2005	05/25/2005	06/16/2005
CA	SLIC REG 6L	SLIC Sites	California Regional Water Quality Control Boa	09/07/2004	09/07/2004	10/12/2004
CA	SLIC REG 7	SLIC List	California Regional Quality Control Board, Co	11/24/2004	11/29/2004	01/04/2005
CA	SLIC REG 8	Spills, Leaks, Investigation & Cleanup Cost Recovery Listing	California Region Water Quality Control Board	04/03/2008	04/03/2008	04/14/2008
CA	SLIC REG 9	Spills, Leaks, Investigation & Cleanup Cost Recovery Listing	California Regional Water Quality Control Boa	09/10/2007	09/11/2007	09/28/2007
<b>State and tribal registered storage tank lists</b>						
CA	UST	Active UST Facilities	SWRCB	09/08/2020	09/08/2020	11/30/2020
CA	MILITARY UST SITES	Military UST Sites (GEOTRACKER)	State Water Resources Control Board	09/08/2020	09/08/2020	11/30/2020
CA	UST CLOSURE	Proposed Closure of Underground Storage Tank (UST) Cases	State Water Resources Control Board	09/03/2020	09/08/2020	12/03/2020
CA	UST MENDOCINO	Mendocino County UST Database	Department of Public Health	05/20/2020	05/20/2020	08/06/2020
CA	AST	Aboveground Petroleum Storage Tank Facilities	California Environmental Protection Agency	07/06/2016	07/12/2016	09/19/2016
US	INDIAN UST R9	Underground Storage Tanks on Indian Land	EPA Region 9	04/08/2020	05/20/2020	08/12/2020
US	INDIAN UST R6	Underground Storage Tanks on Indian Land	EPA Region 6	04/08/2020	05/20/2020	08/12/2020
US	INDIAN UST R7	Underground Storage Tanks on Indian Land	EPA Region 7	04/03/2020	05/20/2020	08/12/2020
US	INDIAN UST R1	Underground Storage Tanks on Indian Land	EPA, Region 1	04/29/2020	05/20/2020	08/12/2020
US	INDIAN UST R8	Underground Storage Tanks on Indian Land	EPA Region 8	04/14/2020	05/20/2020	08/13/2020
US	INDIAN UST R4	Underground Storage Tanks on Indian Land	EPA Region 4	04/14/2020	05/26/2020	08/12/2020
US	INDIAN UST R5	Underground Storage Tanks on Indian Land	EPA Region 5	04/14/2020	05/20/2020	08/12/2020
US	INDIAN UST R10	Underground Storage Tanks on Indian Land	EPA Region 10	04/14/2020	05/20/2020	08/12/2020
US	FEMA UST	Underground Storage Tank Listing	FEMA	07/21/2020	09/03/2020	11/25/2020

## GOVERNMENT RECORDS SEARCHED / DATA CURRENCY TRACKING

St	Acronym	Full Name	Government Agency	Gov Date	Arvl. Date	Active Date
<b>State and tribal voluntary cleanup sites</b>						
CA	VCP	Voluntary Cleanup Program Properties	Department of Toxic Substances Control	10/26/2020	10/26/2020	01/13/2021
US	INDIAN VCP R1	Voluntary Cleanup Priority Listing	EPA, Region 1	07/27/2015	09/29/2015	02/18/2016
US	INDIAN VCP R7	Voluntary Cleanup Priority Listing	EPA, Region 7	03/20/2008	04/22/2008	05/19/2008
<b>State and tribal Brownfields sites</b>						
CA	BROWNFIELDS	Considered Brownfields Sites Listing	State Water Resources Control Board	09/21/2020	09/22/2020	12/11/2020
<b>Other Records</b>						
US	CONSENT	Superfund (CERCLA) Consent Decrees	Department of Justice, Consent Decree Library	09/30/2020	10/08/2020	01/04/2021
US	ROD	Records Of Decision	EPA	10/28/2020	11/05/2020	11/25/2020
US	LIENS 2	CERCLA Lien Information	Environmental Protection Agency	10/28/2020	11/05/2020	11/25/2020
CA	HIST CAL-SITES	Calsites Database	Department of Toxic Substance Control	08/08/2005	08/03/2006	08/24/2006
US	DEBRIS REGION 9	Torres Martinez Reservation Illegal Dump Site Locations	EPA, Region 9	01/12/2009	05/07/2009	09/21/2009
CA	SWRCY	Recycler Database	Department of Conservation	09/08/2020	09/08/2020	11/30/2020
CA	CA FID UST	Facility Inventory Database	California Environmental Protection Agency	10/31/1994	09/05/1995	09/29/1995
CA	HIST UST	Hazardous Substance Storage Container Database	State Water Resources Control Board	10/15/1990	01/25/1991	02/12/1991
CA	SAN FRANCISCO AST	Aboveground Storage Tank Site Listing	San Francisco County Department of Public Hea	11/05/2020	11/06/2020	01/26/2021
CA	SWEEPS UST	SWEEPS UST Listing	State Water Resources Control Board	06/01/1994	07/07/2005	08/11/2005
US	LEAD SMELTER 1	Lead Smelter Sites	Environmental Protection Agency	12/30/2020	01/14/2021	02/09/2021
US	2020 COR ACTION	2020 Corrective Action Program List	Environmental Protection Agency	09/30/2017	05/08/2018	07/20/2018
US	LEAD SMELTER 2	Lead Smelter Sites	American Journal of Public Health	04/05/2001	10/27/2010	12/02/2010
US	COAL ASH DOE	Steam-Electric Plant Operation Data	Department of Energy	12/31/2019	12/01/2020	02/09/2021
US	PCB TRANSFORMER	PCB Transformer Registration Database	Environmental Protection Agency	09/13/2019	11/06/2019	02/10/2020
US	COAL ASH EPA	Coal Combustion Residues Surface Impoundments List	Environmental Protection Agency	01/12/2017	03/05/2019	11/11/2019
US	US FIN ASSUR	Financial Assurance Information	Environmental Protection Agency	09/21/2020	09/22/2020	12/14/2020
US	SCRD DRYCLEANERS	State Coalition for Remediation of Drycleaners Listing	Environmental Protection Agency	01/01/2017	02/03/2017	04/07/2017
US	US AIRS (AFS)	Aerometric Information Retrieval System Facility Subsystem (	EPA	10/12/2016	10/26/2016	02/03/2017
US	US AIRS MINOR	Air Facility System Data	EPA	10/12/2016	10/26/2016	02/03/2017
US	EPA WATCH LIST	EPA WATCH LIST	Environmental Protection Agency	08/30/2013	03/21/2014	06/17/2014
US	FUSRAP	Formerly Utilized Sites Remedial Action Program	Department of Energy	08/08/2017	09/11/2018	09/14/2018
US	US HIST CDL	National Clandestine Laboratory Register	Drug Enforcement Administration	03/18/2020	03/19/2020	06/09/2020
US	Delisted NPL	National Priority List Deletions	EPA	12/30/2020	01/14/2021	02/09/2021
US	SEMS-ARCHIVE	Superfund Enterprise Management System Archive	EPA	10/28/2020	11/05/2020	11/25/2020
US	RCRA NonGen / NLR	RCRA - Non Generators / No Longer Regulated	Environmental Protection Agency	12/14/2020	12/17/2020	12/22/2020
US	HMIRS	Hazardous Materials Information Reporting System	U.S. Department of Transportation	09/20/2020	09/22/2020	12/14/2020
US	DOT OPS	Incident and Accident Data	Department of Transportation, Office of Pipeli	01/02/2020	01/28/2020	04/17/2020
US	US CDL	Clandestine Drug Labs	Drug Enforcement Administration	03/18/2020	03/19/2020	06/09/2020
US	US BROWNFIELDS	A Listing of Brownfields Sites	Environmental Protection Agency	09/14/2020	09/15/2020	12/10/2020
US	DOD	Department of Defense Sites	USGS	12/31/2005	11/10/2006	01/11/2007
US	FEDLAND	Federal and Indian Lands	U.S. Geological Survey	04/02/2018	04/11/2018	11/06/2019
US	FUDS	Formerly Used Defense Sites	U.S. Army Corps of Engineers	09/29/2020	11/17/2020	01/25/2021
US	UMTRA	Uranium Mill Tailings Sites	Department of Energy	08/30/2019	11/15/2019	01/28/2020
US	ODI	Open Dump Inventory	Environmental Protection Agency	06/30/1985	08/09/2004	09/17/2004
US	US MINES	Mines Master Index File	Department of Labor, Mine Safety and Health A	11/03/2020	11/23/2020	01/25/2021
US	MINES VIOLATIONS	MSHA Violation Assessment Data	DOL, Mine Safety & Health Admi	11/24/2020	11/30/2020	01/25/2021

## GOVERNMENT RECORDS SEARCHED / DATA CURRENCY TRACKING

St	Acronym	Full Name	Government Agency	Gov Date	Arvl. Date	Active Date
US	US MINES 2	Ferrous and Nonferrous Metal Mines Database Listing	USGS	05/06/2020	05/27/2020	08/13/2020
US	US MINES 3	Active Mines & Mineral Plants Database Listing	USGS	04/14/2011	06/08/2011	09/13/2011
US	PRP	Potentially Responsible Parties	EPA	04/27/2020	05/06/2020	06/09/2020
US	TRIS	Toxic Chemical Release Inventory System	EPA	12/31/2018	08/14/2020	11/04/2020
US	TSCA	Toxic Substances Control Act	EPA	12/31/2016	06/17/2020	09/10/2020
US	FTTS	FIFRA/ TSCA Tracking System - FIFRA (Federal Insecticide, Fu	EPA/Office of Prevention, Pesticides and Toxi	04/09/2009	04/16/2009	05/11/2009
US	FTTS INSP	FIFRA/ TSCA Tracking System - FIFRA (Federal Insecticide, Fu	EPA	04/09/2009	04/16/2009	05/11/2009
US	HIST FTTS	FIFRA/TSCA Tracking System Administrative Case Listing	Environmental Protection Agency	10/19/2006	03/01/2007	04/10/2007
US	HIST FTTS INSP	FIFRA/TSCA Tracking System Inspection & Enforcement Case Lis	Environmental Protection Agency	10/19/2006	03/01/2007	04/10/2007
US	SSTS	Section 7 Tracking Systems	EPA	10/19/2020	10/19/2020	01/04/2021
US	ICIS	Integrated Compliance Information System	Environmental Protection Agency	11/18/2016	11/23/2016	02/10/2017
US	PADS	PCB Activity Database System	EPA	10/09/2019	10/11/2019	12/20/2019
US	MLTS	Material Licensing Tracking System	Nuclear Regulatory Commission	08/05/2020	08/10/2020	10/08/2020
US	RADINFO	Radiation Information Database	Environmental Protection Agency	07/01/2019	07/01/2019	09/23/2019
US	FINDS	Facility Index System/Facility Registry System	EPA	11/04/2020	12/01/2020	01/25/2021
US	RAATS	RCRA Administrative Action Tracking System	EPA	04/17/1995	07/03/1995	08/07/1995
US	RMP	Risk Management Plans	Environmental Protection Agency	11/02/2020	11/12/2020	01/25/2021
US	BRS	Biennial Reporting System	EPA/NTIS	12/31/2017	06/22/2020	11/20/2020
US	PWS	Public Water System Data	EPA	12/17/2013	01/09/2014	10/15/2014
US	INDIAN RESERV	Indian Reservations	USGS	12/31/2014	07/14/2015	01/10/2017
US	INDIAN ODI	Report on the Status of Open Dumps on Indian Lands	Environmental Protection Agency	12/31/1998	12/03/2007	01/24/2008
US	IHS OPEN DUMPS	Open Dumps on Indian Land	Department of Health & Human Serivces, Indian	04/01/2014	08/06/2014	01/29/2015
US	ABANDONED MINES	Abandoned Mines	Department of Interior	09/16/2020	09/17/2020	12/10/2020
CA	CA BOND EXP. PLAN	Bond Expenditure Plan	Department of Health Services	01/01/1989	07/27/1994	08/02/1994
CA	CDL	Clandestine Drug Labs	Department of Toxic Substances Control	06/30/2019	05/28/2020	08/12/2020
CA	CHMIRS	California Hazardous Material Incident Report System	Office of Emergency Services	09/30/2020	10/19/2020	01/07/2021
CA	CORTESE	"Cortese" Hazardous Waste & Substances Sites List	CAL EPA/Office of Emergency Information	06/22/2020	06/22/2020	09/04/2020
CA	CUPA LIVERMORE-PLEASANTON	CUPA Facility Listing	Livermore-Pleasanton Fire Department	05/01/2019	05/14/2019	07/17/2019
CA	DEED	Deed Restriction Listing	DTSC and SWRCB	11/30/2020	12/01/2020	02/12/2021
CA	DRYCLEAN AVAQMD	Antelope Valley Air Quality Management District Drycleaner L	Antelope Valley Air Quality Management Distri	11/23/2020	11/24/2020	02/10/2021
CA	DRYCLEAN SOUTH COAST	South Coast Air Quality Management District Drycleaner Listi	South Coast Air Quality Management District	11/17/2020	11/18/2020	02/04/2021
CA	DRYCLEANERS	Cleaner Facilities	Department of Toxic Substance Control	11/23/2020	11/25/2020	02/10/2021
CA	EMI	Emissions Inventory Data	California Air Resources Board	12/31/2018	06/16/2020	08/28/2020
CA	ENF	Enforcement Action Listing	State Water Resoruces Control Board	10/16/2020	10/19/2020	01/07/2021
CA	Financial Assurance 1	Financial Assurance Information Listing	Department of Toxic Substances Control	10/13/2020	10/14/2020	01/04/2021
CA	Financial Assurance 2	Financial Assurance Information Listing	California Integrated Waste Management Board	11/12/2020	11/13/2020	01/29/2021
CA	HAULERS	Registered Waste Tire Haulers Listing	Integrated Waste Management Board	11/23/2020	11/23/2020	02/08/2021
CA	HAZNET	Facility and Manifest Data	California Environmental Protection Agency	12/31/2019	04/15/2020	07/02/2020
CA	HIST CORTESE	Hazardous Waste & Substance Site List	Department of Toxic Substances Control	04/01/2001	01/22/2009	04/08/2009
CA	HWP	EnviroStor Permitted Facilities Listing	Department of Toxic Substances Control	11/13/2020	11/13/2020	02/01/2021
CA	HWT	Registered Hazardous Waste Transporter Database	Department of Toxic Substances Control	10/05/2020	10/06/2020	12/23/2020
CA	ICE	ICE	Department of Toxic Substances Control	11/13/2020	11/13/2020	02/01/2021
CA	LDS	Land Disposal Sites Listing (GEOTRACKER)	State Water Quality Control Board	09/08/2020	09/08/2020	11/30/2020
CA	LIENS	Environmental Liens Listing	Department of Toxic Substances Control	11/24/2020	11/30/2020	02/10/2021
CA	MCS	Military Cleanup Sites Listing (GEOTRACKER)	State Water Resources Control Board	09/08/2020	09/08/2020	11/30/2020
CA	MINES	Mines Site Location Listing	Department of Conservation	09/08/2020	09/08/2020	11/30/2020
CA	MWMP	Medical Waste Management Program Listing	Department of Public Health	10/30/2020	12/01/2020	02/12/2021

## GOVERNMENT RECORDS SEARCHED / DATA CURRENCY TRACKING

St	Acronym	Full Name	Government Agency	Gov Date	Arvl. Date	Active Date
CA	NPDES	NPDES Permits Listing	State Water Resources Control Board	11/09/2020	11/10/2020	01/27/2021
CA	PEST LIC	Pesticide Regulation Licenses Listing	Department of Pesticide Regulation	11/30/2020	12/01/2020	02/12/2021
CA	PROC	Certified Processors Database	Department of Conservation	09/08/2020	09/08/2020	12/01/2020
CA	NOTIFY 65	Proposition 65 Records	State Water Resources Control Board	12/07/2020	12/09/2020	12/10/2020
CA	SCH	School Property Evaluation Program	Department of Toxic Substances Control	10/26/2020	10/26/2020	01/13/2021
CA	SPILLS 90	SPILLS90 data from FirstSearch	FirstSearch	06/06/2012	01/03/2013	02/22/2013
CA	TOXIC PITS	Toxic Pits Cleanup Act Sites	State Water Resources Control Board	07/01/1995	08/30/1995	09/26/1995
CA	UIC	UIC Listing	Department of Conservation	09/08/2020	09/08/2020	12/01/2020
CA	WASTEWATER PITS	Oil Wastewater Pits Listing	RWQCB, Central Valley Region	11/19/2019	01/07/2020	03/09/2020
CA	WDS	Waste Discharge System	State Water Resources Control Board	06/19/2007	06/20/2007	06/29/2007
CA	WIP	Well Investigation Program Case List	Los Angeles Water Quality Control Board	07/03/2009	07/21/2009	08/03/2009
CA	WMUDS/SWAT	Waste Management Unit Database	State Water Resources Control Board	04/01/2000	04/10/2000	05/10/2000
CA	CERS TANKS	California Environmental Reporting System (CERS) Tanks	California Environmental Protection Agency	10/19/2020	10/19/2020	01/07/2021
CA	CIWQS	California Integrated Water Quality System	State Water Resources Control Board	11/30/2020	12/01/2020	02/12/2021
US	UXO	Unexploded Ordnance Sites	Department of Defense	12/31/2018	07/02/2020	09/17/2020
US	FUELS PROGRAM	EPA Fuels Program Registered Listing	EPA	11/13/2020	11/13/2020	01/25/2021
US	MINES MRDS	Mineral Resources Data System	USGS	04/06/2018	10/21/2019	10/24/2019
CA	WDR	Waste Discharge Requirements Listing	State Water Resources Control Board	09/08/2020	09/08/2020	12/01/2020
CA	HWTS	Hazardous Waste Tracking System	Department of Toxic Substances Control	10/13/2020	10/14/2020	11/03/2020
CA	CERS	CalEPA Regulated Site Portal Data	California Environmental Protection Agency	10/19/2020	10/19/2020	01/07/2021
CA	PROJECT	Project Sites (GEOTRACKER)	State Water Resources Control Board	09/08/2020	09/08/2020	11/30/2020
CA	SAMPLING POINT	Sampling Point ? Public Sites (GEOTRACKER)	State Water Resources Control Board	09/08/2020	09/08/2020	11/30/2020
CA	MILITARY PRIV SITES	Military Privatized Sites (GEOTRACKER)	State Water Resources Control Board	09/08/2020	09/08/2020	11/30/2020
CA	NON-CASE INFO	Non-Case Information Sites (GEOTRACKER)	State Water Resources Control Board	09/08/2020	09/08/2020	11/30/2020
US	DOCKET HWC	Hazardous Waste Compliance Docket Listing	Environmental Protection Agency	11/03/2020	11/17/2020	02/09/2021
CA	OTHER OIL GAS	Other Oil & Gas Projects Sites (GEOTRACKER)	State Water Resources Control Board	09/08/2020	09/08/2020	11/30/2020
CA	PROD WATER PONDS	Produced Water Ponds Sites (GEOTRACKER)	State Water Resources Control Board	09/08/2020	09/08/2020	11/30/2020
CA	UIC GEO	Underground Injection Control Sites (GEOTRACKER)	State Water Resource Control Board	09/08/2020	09/08/2020	11/30/2020
CA	WELL STIM PROJ	Well Stimulation Project (GEOTRACKER)	State Water Resources Control Board	09/08/2020	09/08/2020	11/30/2020
US	ECHO	Enforcement & Compliance History Information	Environmental Protection Agency	10/03/2020	10/06/2020	01/04/2021
CA	PFAS	PFAS Contamination Site Location Listing	State Water Resources Control Board	09/08/2020	09/08/2020	12/01/2020
CA	CERS HAZ WASTE	CERS HAZ WASTE	CalEPA	10/19/2020	10/19/2020	01/07/2021

### HISTORICAL USE RECORDS

US	EDR MGP	EDR Proprietary Manufactured Gas Plants	EDR, Inc.			
US	EDR Hist Auto	EDR Exclusive Historical Auto Stations	EDR, Inc.			
US	EDR Hist Cleaner	EDR Exclusive Historical Cleaners	EDR, Inc.			
CA	RGALF	Recovered Government Archive Solid Waste Facilities List	Department of Resources Recycling and Recover		07/01/2013	01/13/2014
CA	RGALUST	Recovered Government Archive Leaking Underground Storage Tan	State Water Resources Control Board		07/01/2013	12/30/2013



## GOVERNMENT RECORDS SEARCHED / DATA CURRENCY TRACKING

St	Acronym	Full Name	Government Agency	Gov Date	Arvl. Date	Active Date
<b>COUNTY RECORDS</b>						
CA	CS ALAMEDA	Contaminated Sites	Alameda County Environmental Health Services	01/09/2019	01/11/2019	03/05/2019
CA	UST ALAMEDA	Underground Tanks	Alameda County Environmental Health Services	10/01/2020	10/06/2020	12/23/2020
CA	CUPA AMADOR	CUPA Facility List	Amador County Environmental Health	10/19/2020	10/22/2020	01/12/2021
CA	CUPA BUTTE	CUPA Facility Listing	Public Health Department	04/21/2017	04/25/2017	08/09/2017
CA	CUPA CALVERAS	CUPA Facility Listing	Calveras County Environmental Health	12/15/2020	12/16/2020	12/24/2020
CA	CUPA COLUSA	CUPA Facility List	Health & Human Services	04/06/2020	04/23/2020	07/10/2020
CA	SL CONTRA COSTA	Site List	Contra Costa Health Services Department	10/19/2020	10/22/2020	01/13/2021
CA	CUPA DEL NORTE	CUPA Facility List	Del Norte County Environmental Health Divisio	06/08/2020	08/13/2020	10/22/2020
CA	CUPA EL DORADO	CUPA Facility List	El Dorado County Environmental Management Dep	10/22/2020	11/03/2020	01/20/2021
CA	CUPA FRESNO	CUPA Resources List	Dept. of Community Health	10/02/2020	10/06/2020	12/22/2020
CA	CUPA GLENN	CUPA Facility List	Glenn County Air Pollution Control District	01/22/2018	01/24/2018	03/14/2018
CA	CUPA HUMBOLDT	CUPA Facility List	Humboldt County Environmental Health	11/18/2020	11/19/2020	02/04/2021
CA	CUPA IMPERIAL	CUPA Facility List	San Diego Border Field Office	10/14/2020	10/15/2020	01/05/2021
CA	CUPA INYO	CUPA Facility List	Inyo County Environmental Health Services	04/02/2018	04/03/2018	06/14/2018
CA	CUPA KERN	CUPA Facility List	Kern County Public Health	10/29/2020	10/30/2020	01/15/2021
CA	UST KERN	Underground Storage Tank Sites & Tank Listing	Kern County Environment Health Services Depar	01/19/2021	01/21/2021	01/28/2021
CA	CUPA KINGS	CUPA Facility List	Kings County Department of Public Health	05/11/2020	05/12/2020	07/27/2020
CA	CUPA LAKE	CUPA Facility List	Lake County Environmental Health	08/13/2020	08/13/2020	10/23/2020
CA	CUPA LASSEN	CUPA Facility List	Lassen County Environmental Health	07/31/2020	08/21/2020	11/09/2020
CA	AOCONCERN	Key Areas of Concerns in Los Angeles County		03/30/2009	03/31/2009	10/23/2009
CA	HMS LOS ANGELES	HMS: Street Number List	Department of Public Works	10/19/2020	10/20/2020	01/12/2021
CA	LF LOS ANGELES	List of Solid Waste Facilities	La County Department of Public Works	10/09/2020	10/09/2020	12/29/2020
CA	LF LOS ANGELES CITY	City of Los Angeles Landfills	Engineering & Construction Division	12/31/2019	08/17/2020	11/05/2020
CA	LOS ANGELES AST	Active & Inactive AST Inventory	Los Angeles Fire Department	06/01/2019	06/25/2019	08/22/2019
CA	LOS ANGELES CO LF METHANE	Methane Producing Landfills	Los Angeles County Department of Public Works	04/30/2012	04/17/2019	05/29/2019
CA	LOS ANGELES HM	Active & Inactive Hazardous Materials Inventory	Los Angeles Fire Department	06/01/2019	06/25/2019	08/22/2019
CA	LOS ANGELES UST	Active & Inactive UST Inventory	Los Angeles Fire Department	06/01/2019	06/25/2019	08/22/2019
CA	SITE MIT LOS ANGELES	Site Mitigation List	Community Health Services	07/20/2020	10/09/2020	12/29/2020
CA	UST EL SEGUNDO	City of El Segundo Underground Storage Tank	City of El Segundo Fire Department	01/21/2017	04/19/2017	05/10/2017
CA	UST LONG BEACH	City of Long Beach Underground Storage Tank	City of Long Beach Fire Department	04/22/2019	04/23/2019	06/27/2019
CA	UST TORRANCE	City of Torrance Underground Storage Tank	City of Torrance Fire Department	09/11/2020	10/07/2020	12/23/2020
CA	CUPA MADERA	CUPA Facility List	Madera County Environmental Health	08/10/2020	08/12/2020	10/23/2020
CA	UST MARIN	Underground Storage Tank Sites	Public Works Department Waste Management	09/26/2018	10/04/2018	11/02/2018
CA	CUPA MERCED	CUPA Facility List	Merced County Environmental Health	07/28/2020	07/30/2020	07/31/2020
CA	CUPA MONO	CUPA Facility List	Mono County Health Department	11/16/2020	11/23/2020	02/08/2021
CA	CUPA MONTEREY	CUPA Facility Listing	Monterey County Health Department	07/13/2020	07/15/2020	07/31/2020
CA	LUST NAPA	Sites With Reported Contamination	Napa County Department of Environmental Manag	01/09/2017	01/11/2017	03/02/2017
CA	UST NAPA	Closed and Operating Underground Storage Tank Sites	Napa County Department of Environmental Manag	09/05/2019	09/09/2019	10/31/2019
CA	CUPA NEVADA	CUPA Facility List	Community Development Agency	10/26/2020	10/28/2020	01/15/2021
CA	IND_SITE ORANGE	List of Industrial Site Cleanups	Health Care Agency	09/01/2020	11/05/2020	01/26/2021
CA	LUST ORANGE	List of Underground Storage Tank Cleanups	Health Care Agency	09/01/2020	11/06/2020	01/26/2021
CA	UST ORANGE	List of Underground Storage Tank Facilities	Health Care Agency	09/01/2020	11/03/2020	01/21/2021
CA	MS PLACER	Master List of Facilities	Placer County Health and Human Services	11/24/2020	11/24/2020	11/25/2020
CA	CUPA PLUMAS	CUPA Facility List	Plumas County Environmental Health	03/31/2019	04/23/2019	06/26/2019
CA	LUST RIVERSIDE	Listing of Underground Tank Cleanup Sites	Department of Environmental Health	10/06/2020	10/07/2020	11/03/2020

## GOVERNMENT RECORDS SEARCHED / DATA CURRENCY TRACKING

St	Acronym	Full Name	Government Agency	Gov Date	Arvl. Date	Active Date
CA	UST RIVERSIDE	Underground Storage Tank Tank List	Department of Environmental Health	10/06/2020	10/07/2020	11/03/2020
CA	CS SACRAMENTO	Toxic Site Clean-Up List	Sacramento County Environmental Management	02/18/2020	03/31/2020	06/15/2020
CA	ML SACRAMENTO	Master Hazardous Materials Facility List	Sacramento County Environmental Management	02/24/2020	03/31/2020	06/17/2020
CA	CUPA SAN BENITO	CUPA Facility List	San Benito County Environmental Health	10/28/2020	10/30/2020	01/15/2021
CA	PERMITS SAN BERNARDINO	Hazardous Material Permits	San Bernardino County Fire Department Hazardo	11/16/2020	11/18/2020	02/04/2021
CA	HMMD SAN DIEGO	Hazardous Materials Management Division Database	Hazardous Materials Management Division	11/30/2020	12/01/2020	02/16/2021
CA	LF SAN DIEGO	Solid Waste Facilities	Department of Health Services	10/01/2020	11/23/2020	02/08/2021
CA	SAN DIEGO CO LOP	Local Oversight Program Listing	Department of Environmental Health	07/14/2020	07/16/2020	09/29/2020
CA	SAN DIEGO CO SAM	Environmental Case Listing	San Diego County Department of Environmental	03/23/2010	06/15/2010	07/09/2010
CA	CUPA SAN FRANCISCO CO	CUPA Facility Listing	San Francisco County Department of Environmen	11/05/2020	11/06/2020	01/27/2021
CA	LUST SAN FRANCISCO	Local Oversight Facilities	Department Of Public Health San Francisco Cou	09/19/2008	09/19/2008	09/29/2008
CA	UST SAN FRANCISCO	Underground Storage Tank Information	Department of Public Health	11/05/2020	11/06/2020	01/26/2021
CA	UST SAN JOAQUIN	San Joaquin Co. UST	Environmental Health Department	06/22/2018	06/26/2018	07/11/2018
CA	CUPA SAN LUIS OBISPO	CUPA Facility List	San Luis Obispo County Public Health Departme	11/12/2020	11/13/2020	02/01/2021
CA	BI SAN MATEO	Business Inventory	San Mateo County Environmental Health Service	02/20/2020	02/20/2020	04/24/2020
CA	LUST SAN MATEO	Fuel Leak List	San Mateo County Environmental Health Service	03/29/2019	03/29/2019	05/29/2019
CA	CUPA SANTA BARBARA	CUPA Facility Listing	Santa Barbara County Public Health Department	09/08/2011	09/09/2011	10/07/2011
CA	CUPA SANTA CLARA	Cupa Facility List	Department of Environmental Health	11/20/2020	11/23/2020	02/05/2021
CA	HIST LUST SANTA CLARA	HIST LUST - Fuel Leak Site Activity Report	Santa Clara Valley Water District	03/29/2005	03/30/2005	04/21/2005
CA	LUST SANTA CLARA	LOP Listing	Department of Environmental Health	03/03/2014	03/05/2014	03/18/2014
CA	SAN JOSE HAZMAT	Hazardous Material Facilities	City of San Jose Fire Department	11/03/2020	11/05/2020	01/26/2021
CA	CUPA SANTA CRUZ	CUPA Facility List	Santa Cruz County Environmental Health	01/21/2017	02/22/2017	05/23/2017
CA	CUPA SHASTA	CUPA Facility List	Shasta County Department of Resource Managem	06/15/2017	06/19/2017	08/09/2017
CA	LUST SOLANO	Leaking Underground Storage Tanks	Solano County Department of Environmental Man	06/04/2019	06/06/2019	08/13/2019
CA	UST SOLANO	Underground Storage Tanks	Solano County Department of Environmental Man	08/25/2020	08/26/2020	09/16/2020
CA	CUPA SONOMA	Cupa Facility List	County of Sonoma Fire & Emergency Services De	12/15/2020	12/16/2020	12/23/2020
CA	LUST SONOMA	Leaking Underground Storage Tank Sites	Department of Health Services	09/18/2020	09/22/2020	12/14/2020
CA	CUPA STANISLAUS	CUPA Facility List	Stanislaus County Department of Ennvironmenta	10/01/2020	10/06/2020	12/22/2020
CA	UST SUTTER	Underground Storage Tanks	Sutter County Environmental Health Services	11/23/2020	11/24/2020	02/10/2021
CA	CUPA TEHAMA	CUPA Facility List	Tehama County Department of Environmental Hea	08/11/2020	08/12/2020	10/26/2020
CA	CUPA TRINITY	CUPA Facility List	Department of Toxic Substances Control	10/14/2020	10/15/2020	01/05/2021
CA	CUPA TULARE	CUPA Facility List	Tulare County Environmental Health Services D	10/30/2020	11/03/2020	01/20/2021
CA	CUPA TUOLUMNE	CUPA Facility List	Divison of Environmental Health	04/23/2018	04/25/2018	06/25/2018
CA	BWT VENTURA	Business Plan, Hazardous Waste Producers, and Operating Unde	Ventura County Environmental Health Division	09/28/2020	10/22/2020	01/12/2021
CA	LF VENTURA	Inventory of Illegal Abandoned and Inactive Sites	Environmental Health Division	12/01/2011	12/01/2011	01/19/2012
CA	LUST VENTURA	Listing of Underground Tank Cleanup Sites	Environmental Health Division	05/29/2008	06/24/2008	07/31/2008
CA	MED WASTE VENTURA	Medical Waste Program List	Ventura County Resource Management Agency	09/28/2020	10/22/2020	01/12/2021
CA	UST VENTURA	Underground Tank Closed Sites List	Environmental Health Division	08/26/2020	09/08/2020	12/01/2020
CA	UST YOLO	Underground Storage Tank Comprehensive Facility Report	Yolo County Department of Health	12/21/2020	12/23/2020	01/04/2021
CA	CUPA YUBA	CUPA Facility List	Yuba County Environmental Health Department	01/26/2021	01/28/2021	02/03/2021

## GOVERNMENT RECORDS SEARCHED / DATA CURRENCY TRACKING

St	Acronym	Full Name	Government Agency	Gov Date	Arvl. Date	Active Date
----	---------	-----------	-------------------	----------	------------	-------------

### STREET AND ADDRESS INFORMATION

© 2015 TomTom North America, Inc. All rights reserved. This material is proprietary and the subject of copyright protection and other intellectual property rights owned by or licensed to Tele Atlas North America, Inc. The use of this material is subject to the terms of a license agreement. You will be held liable for any unauthorized copying or disclosure of this material.

**Poprock Key**

AVE L12 PAV VIC 11TH STW  
Lancaster, CA 93534

Inquiry Number: 6371888.2s  
February 18, 2021

# The EDR Radius Map™ Report with GeoCheck®



6 Armstrong Road, 4th floor  
Shelton, CT 06484  
Toll Free: 800.352.0050  
[www.edrnet.com](http://www.edrnet.com)



# TABLE OF CONTENTS

<u>SECTION</u>	<u>PAGE</u>
Executive Summary .....	ES1
Overview Map .....	2
Detail Map .....	3
Map Findings Summary .....	4
Map Findings .....	9
Orphan Summary .....	100
Government Records Searched/Data Currency Tracking .....	GR-1
 <b><u>GEOCHECK ADDENDUM</u></b>	
Physical Setting Source Addendum .....	A-1
Physical Setting Source Summary .....	A-2
Physical Setting SSURGO Soil Map .....	A-5
Physical Setting Source Map .....	A-8
Physical Setting Source Map Findings .....	A-10
Physical Setting Source Records Searched .....	PSGR-1

***Thank you for your business.***  
 Please contact EDR at 1-800-352-0050  
 with any questions or comments.

### Disclaimer - Copyright and Trademark Notice

This Report contains certain information obtained from a variety of public and other sources reasonably available to Environmental Data Resources, Inc. It cannot be concluded from this Report that coverage information for the target and surrounding properties does not exist from other sources. **NO WARRANTY EXPRESSED OR IMPLIED, IS MADE WHATSOEVER IN CONNECTION WITH THIS REPORT. ENVIRONMENTAL DATA RESOURCES, INC. SPECIFICALLY DISCLAIMS THE MAKING OF ANY SUCH WARRANTIES, INCLUDING WITHOUT LIMITATION, MERCHANTABILITY OR FITNESS FOR A PARTICULAR USE OR PURPOSE. ALL RISK IS ASSUMED BY THE USER. IN NO EVENT SHALL ENVIRONMENTAL DATA RESOURCES, INC. BE LIABLE TO ANYONE, WHETHER ARISING OUT OF ERRORS OR OMISSIONS, NEGLIGENCE, ACCIDENT OR ANY OTHER CAUSE, FOR ANY LOSS OF DAMAGE, INCLUDING, WITHOUT LIMITATION, SPECIAL, INCIDENTAL, CONSEQUENTIAL, OR EXEMPLARY DAMAGES. ANY LIABILITY ON THE PART OF ENVIRONMENTAL DATA RESOURCES, INC. IS STRICTLY LIMITED TO A REFUND OF THE AMOUNT PAID FOR THIS REPORT.** Purchaser accepts this Report "AS IS". Any analyses, estimates, ratings, environmental risk levels or risk codes provided in this Report are provided for illustrative purposes only, and are not intended to provide, nor should they be interpreted as providing any facts regarding, or prediction or forecast of, any environmental risk for any property. Only a Phase I Environmental Site Assessment performed by an environmental professional can provide information regarding the environmental risk for any property. Additionally, the information provided in this Report is not to be construed as legal advice.

Copyright 2020 by Environmental Data Resources, Inc. All rights reserved. Reproduction in any media or format, in whole or in part, of any report or map of Environmental Data Resources, Inc., or its affiliates, is prohibited without prior written permission.

EDR and its logos (including Sanborn and Sanborn Map) are trademarks of Environmental Data Resources, Inc. or its affiliates. All other trademarks used herein are the property of their respective owners.

## EXECUTIVE SUMMARY

A search of available environmental records was conducted by Environmental Data Resources, Inc (EDR). The report was designed to assist parties seeking to meet the search requirements of EPA's Standards and Practices for All Appropriate Inquiries (40 CFR Part 312), the ASTM Standard Practice for Environmental Site Assessments (E 1527-13), the ASTM Standard Practice for Environmental Site Assessments for Forestland or Rural Property (E 2247-16), the ASTM Standard Practice for Limited Environmental Due Diligence: Transaction Screen Process (E 1528-14) or custom requirements developed for the evaluation of environmental risk associated with a parcel of real estate.

### TARGET PROPERTY INFORMATION

#### ADDRESS

AVE L12 PAV VIC 11TH STW  
LANCASTER, CA 93534

#### COORDINATES

Latitude (North): 34.6503560 - 34° 39' 1.28"  
Longitude (West): 118.1507970 - 118° 9' 2.86"  
Universal Transverse Mercator: Zone 11  
UTM X (Meters): 394538.2  
UTM Y (Meters): 3834675.8  
Elevation: 2506 ft. above sea level

### USGS TOPOGRAPHIC MAP ASSOCIATED WITH TARGET PROPERTY

Target Property Map: 5630747 LANCASTER WEST, CA  
Version Date: 2012

### AERIAL PHOTOGRAPHY IN THIS REPORT

Portions of Photo from: 20140515  
Source: USDA

MAPPED SITES SUMMARY

Target Property Address:  
 AVE L12 PAV VIC 11TH STW  
 LANCASTER, CA 93534

Click on Map ID to see full detail.

MAP ID	SITE NAME	ADDRESS	DATABASE ACRONYMS	RELATIVE ELEVATION	DIST (ft. & mi.) DIRECTION
<a href="#">A1</a>	ENDURO PLUMBING CO	1055 W AVENUE L12 #L	UST	Higher	252, 0.048, SE
<a href="#">A2</a>	ENDURO PLUMBING CO	1055 W AVE L-12	LUST, Cortese, LOS ANGELES CO. HMS, CERS	Higher	252, 0.048, SE
<a href="#">A3</a>	CRUX SUBSURFACE INC	1031 W AVENUE L12	RCRA NonGen / NLR	Higher	420, 0.080, ESE
<a href="#">A4</a>	INFINITY COMMUNICATI	1031 W AVENUE L-12	RCRA NonGen / NLR	Higher	420, 0.080, ESE
<a href="#">A5</a>	DAVE TRANSPORTATION	1031 W AVE STE L12	RCRA-VSQQ, ECHO	Higher	420, 0.080, ESE
<a href="#">A6</a>	PAR ELECTRIC	1031 W AVENUE L12	RCRA NonGen / NLR	Higher	420, 0.080, ESE
<a href="#">7</a>	SPEEDWELL TRANSPORTA	42358 W N 010TH ST	SWEEPS UST, CA FID UST	Lower	568, 0.108, East
<a href="#">B8</a>	THE RADIATOR DEPOT	1125 W AVENUE L 8 #	CERS HAZ WASTE, CERS	Lower	722, 0.137, North
<a href="#">B9</a>	THE RADIATOR DEPOT	1125 W AVENUE L8 STE	RCRA NonGen / NLR	Lower	722, 0.137, North
<a href="#">10</a>	SAN JOAQUIN VALLEY C	42135 10TH ST WEST U	RCRA NonGen / NLR	Higher	730, 0.138, SE
<a href="#">C11</a>	SPIKE'S JEEP GARAGE	42325 N 010TH ST W	CERS HAZ WASTE	Lower	848, 0.161, ENE
<a href="#">C12</a>	KRAZAN & ASSOCIATES	42326 10TH ST W STE	RCRA NonGen / NLR	Lower	908, 0.172, ENE
<a href="#">C13</a>	KRAZAN & ASSOCIATES	42326 10TH ST W STE	CERS HAZ WASTE, HAZNET, HWTS	Lower	908, 0.172, ENE
<a href="#">C14</a>	VALLEY IRON FABRICAT	42328 1/2 10TH ST WE	RCRA NonGen / NLR	Lower	915, 0.173, ENE
<a href="#">D15</a>	ANTELOPE VALLEY DIST	42060 10TH STREET WE	HIST UST	Higher	1023, 0.194, SE
<a href="#">D16</a>	SCE - ANTELOPE VALLE	42060 10TH ST W	UST	Higher	1023, 0.194, SE
<a href="#">D17</a>	ANTELOPE VALLEY DIST	42060 10TH ST W	CERS HAZ WASTE, HIST UST, CERS TANKS, EMI, CIWQS,...	Higher	1023, 0.194, SE
<a href="#">D18</a>	ANTELOPE VALLEY SERV	42060 W 10TH ST	AST, SWEEPS UST	Higher	1023, 0.194, SE
<a href="#">D19</a>	SCE ANTELOPE VALLEY	42060 10TH ST W	RCRA-LQG	Higher	1023, 0.194, SE
<a href="#">D20</a>	ANTELOPE VALLEY AUTO	42060 N. 10TH ST.	RCRA-LQG	Higher	1023, 0.194, SE
<a href="#">E21</a>	SHAMSCO INC DBA CHEV	42015 10TH ST WEST	CERS TANKS, LOS ANGELES CO. HMS, CERS	Higher	1164, 0.220, SSE
<a href="#">E22</a>	SHAMSCO INC	42015 10TH ST W STE	UST	Higher	1164, 0.220, SSE
<a href="#">23</a>	WESTERN PACIFIC ROOF	42156 10TH W	RCRA-SQG, FINDS, ECHO	Higher	1210, 0.229, ESE
<a href="#">24</a>	CIRCULATION AIR INC	1109 W AVE M	RCRA-SQG, FINDS, ECHO	Higher	1316, 0.249, South
<a href="#">25</a>	ANTELOPE VALLEY SCH	670 WEST AVE L-8	LUST, Cortese, CERS	Lower	2432, 0.461, ENE
<a href="#">26</a>	THE BOEING COMPANY -	1500 EAST AVENUE M	RCRA-LQG, HIST UST, HWP, CERS	Higher	3945, 0.747, ESE

# EXECUTIVE SUMMARY

## TARGET PROPERTY SEARCH RESULTS

The target property was not listed in any of the databases searched by EDR.

## DATABASES WITH NO MAPPED SITES

No mapped sites were found in EDR's search of available ("reasonably ascertainable ") government records either on the target property or within the search radius around the target property for the following databases:

## STANDARD ENVIRONMENTAL RECORDS

### ***Federal NPL site list***

NPL..... National Priority List  
Proposed NPL..... Proposed National Priority List Sites  
NPL LIENS..... Federal Superfund Liens

### ***Federal Delisted NPL site list***

Delisted NPL..... National Priority List Deletions

### ***Federal CERCLIS list***

FEDERAL FACILITY..... Federal Facility Site Information listing  
SEMS..... Superfund Enterprise Management System

### ***Federal CERCLIS NFRAP site list***

SEMS-ARCHIVE..... Superfund Enterprise Management System Archive

### ***Federal RCRA CORRACTS facilities list***

CORRACTS..... Corrective Action Report

### ***Federal RCRA non-CORRACTS TSD facilities list***

RCRA-TSDF..... RCRA - Treatment, Storage and Disposal

### ***Federal institutional controls / engineering controls registries***

LUCIS..... Land Use Control Information System  
US ENG CONTROLS..... Engineering Controls Sites List  
US INST CONTROLS..... Institutional Controls Sites List

### ***Federal ERNS list***

ERNS..... Emergency Response Notification System

### ***State- and tribal - equivalent NPL***

RESPONSE..... State Response Sites



# EXECUTIVE SUMMARY

## **State- and tribal - equivalent CERCLIS**

ENVIROSTOR..... EnviroStor Database

## **State and tribal landfill and/or solid waste disposal site lists**

SWF/LF..... Solid Waste Information System

## **State and tribal leaking storage tank lists**

INDIAN LUST..... Leaking Underground Storage Tanks on Indian Land  
CPS-SLIC..... Statewide SLIC Cases

## **State and tribal registered storage tank lists**

FEMA UST..... Underground Storage Tank Listing  
INDIAN UST..... Underground Storage Tanks on Indian Land

## **State and tribal voluntary cleanup sites**

VCP..... Voluntary Cleanup Program Properties  
INDIAN VCP..... Voluntary Cleanup Priority Listing

## **State and tribal Brownfields sites**

BROWNFIELDS..... Considered Brownfields Sites Listing

## **ADDITIONAL ENVIRONMENTAL RECORDS**

### **Local Brownfield lists**

US BROWNFIELDS..... A Listing of Brownfields Sites

### **Local Lists of Landfill / Solid Waste Disposal Sites**

WMUDS/SWAT..... Waste Management Unit Database  
SWRCY..... Recycler Database  
HAULERS..... Registered Waste Tire Haulers Listing  
INDIAN ODI..... Report on the Status of Open Dumps on Indian Lands  
DEBRIS REGION 9..... Torres Martinez Reservation Illegal Dump Site Locations  
ODI..... Open Dump Inventory  
IHS OPEN DUMPS..... Open Dumps on Indian Land

### **Local Lists of Hazardous waste / Contaminated Sites**

AOCONCERN..... Key Areas of Concerns in Los Angeles County  
US HIST CDL..... Delisted National Clandestine Laboratory Register  
HIST Cal-Sites..... Historical Calsites Database  
SCH..... School Property Evaluation Program  
CDL..... Clandestine Drug Labs  
Toxic Pits..... Toxic Pits Cleanup Act Sites  
US CDL..... National Clandestine Laboratory Register  
PFAS..... PFAS Contamination Site Location Listing

## EXECUTIVE SUMMARY

### **Local Land Records**

LIENS.....	Environmental Liens Listing
LIENS 2.....	CERCLA Lien Information
DEED.....	Deed Restriction Listing

### **Records of Emergency Release Reports**

HMIRS.....	Hazardous Materials Information Reporting System
CHMIRS.....	California Hazardous Material Incident Report System
LDS.....	Land Disposal Sites Listing
MCS.....	Military Cleanup Sites Listing
SPILLS 90.....	SPILLS 90 data from FirstSearch

### **Other Ascertainable Records**

FUDS.....	Formerly Used Defense Sites
DOD.....	Department of Defense Sites
SCRD DRYCLEANERS.....	State Coalition for Remediation of Drycleaners Listing
US FIN ASSUR.....	Financial Assurance Information
EPA WATCH LIST.....	EPA WATCH LIST
2020 COR ACTION.....	2020 Corrective Action Program List
TSCA.....	Toxic Substances Control Act
TRIS.....	Toxic Chemical Release Inventory System
SSTS.....	Section 7 Tracking Systems
ROD.....	Records Of Decision
RMP.....	Risk Management Plans
RAATS.....	RCRA Administrative Action Tracking System
PRP.....	Potentially Responsible Parties
PADS.....	PCB Activity Database System
ICIS.....	Integrated Compliance Information System
FTTS.....	FIFRA/ TSCA Tracking System - FIFRA (Federal Insecticide, Fungicide, & Rodenticide Act)/TSCA (Toxic Substances Control Act)
MLTS.....	Material Licensing Tracking System
COAL ASH DOE.....	Steam-Electric Plant Operation Data
COAL ASH EPA.....	Coal Combustion Residues Surface Impoundments List
PCB TRANSFORMER.....	PCB Transformer Registration Database
RADINFO.....	Radiation Information Database
HIST FTTS.....	FIFRA/TSCA Tracking System Administrative Case Listing
DOT OPS.....	Incident and Accident Data
CONSENT.....	Superfund (CERCLA) Consent Decrees
INDIAN RESERV.....	Indian Reservations
FUSRAP.....	Formerly Utilized Sites Remedial Action Program
UMTRA.....	Uranium Mill Tailings Sites
LEAD SMELTERS.....	Lead Smelter Sites
US AIRS.....	Aerometric Information Retrieval System Facility Subsystem
US MINES.....	Mines Master Index File
ABANDONED MINES.....	Abandoned Mines
FINDS.....	Facility Index System/Facility Registry System
UXO.....	Unexploded Ordnance Sites
DOCKET HWC.....	Hazardous Waste Compliance Docket Listing
ECHO.....	Enforcement & Compliance History Information
FUELS PROGRAM.....	EPA Fuels Program Registered Listing
CA BOND EXP. PLAN.....	Bond Expenditure Plan

## EXECUTIVE SUMMARY

CUPA Listings	CUPA Resources List
DRYCLEANERS	Cleaner Facilities
EMI	Emissions Inventory Data
ENF	Enforcement Action Listing
Financial Assurance	Financial Assurance Information Listing
HAZNET	Facility and Manifest Data
ICE	ICE
HIST CORTESE	Hazardous Waste & Substance Site List
LOS ANGELES CO. HMS	HMS: Street Number List
HWT	Registered Hazardous Waste Transporter Database
MINES	Mines Site Location Listing
MWMP	Medical Waste Management Program Listing
NPDES	NPDES Permits Listing
PEST LIC	Pesticide Regulation Licenses Listing
PROC	Certified Processors Database
Notify 65	Proposition 65 Records
LA Co. Site Mitigation	Site Mitigation List
UIC	UIC Listing
UIC GEO	UIC GEO (GEOTRACKER)
WASTEWATER PITS	Oil Wastewater Pits Listing
WDS	Waste Discharge System
WIP	Well Investigation Program Case List
MILITARY PRIV SITES	MILITARY PRIV SITES (GEOTRACKER)
PROJECT	PROJECT (GEOTRACKER)
WDR	Waste Discharge Requirements Listing
CIWQS	California Integrated Water Quality System
CERS	CERS
NON-CASE INFO	NON-CASE INFO (GEOTRACKER)
OTHER OIL GAS	OTHER OIL & GAS (GEOTRACKER)
PROD WATER PONDS	PROD WATER PONDS (GEOTRACKER)
SAMPLING POINT	SAMPLING POINT (GEOTRACKER)
WELL STIM PROJ	Well Stimulation Project (GEOTRACKER)
LOS ANGELES CO LF METHANE	Methane Producing Landfills
HWTS	Hazardous Waste Tracking System
MINES MRDS	Mineral Resources Data System

### EDR HIGH RISK HISTORICAL RECORDS

#### ***EDR Exclusive Records***

EDR MGP	EDR Proprietary Manufactured Gas Plants
EDR Hist Auto	EDR Exclusive Historical Auto Stations
EDR Hist Cleaner	EDR Exclusive Historical Cleaners

### EDR RECOVERED GOVERNMENT ARCHIVES

#### ***Exclusive Recovered Govt. Archives***

RGA LF	Recovered Government Archive Solid Waste Facilities List
RGA LUST	Recovered Government Archive Leaking Underground Storage Tank

### SURROUNDING SITES: SEARCH RESULTS

Surrounding sites were identified in the following databases.

## EXECUTIVE SUMMARY

Elevations have been determined from the USGS Digital Elevation Model and should be evaluated on a relative (not an absolute) basis. Relative elevation information between sites of close proximity should be field verified. Sites with an elevation equal to or higher than the target property have been differentiated below from sites with an elevation lower than the target property.

Page numbers and map identification numbers refer to the EDR Radius Map report where detailed data on individual sites can be reviewed.

Sites listed in ***bold italics*** are in multiple databases.

Unmappable (orphan) sites are not considered in the foregoing analysis.

### **STANDARD ENVIRONMENTAL RECORDS**

#### ***Federal RCRA generators list***

RCRA-LQG: RCRAInfo is EPA's comprehensive information system, providing access to data supporting the Resource Conservation and Recovery Act (RCRA) of 1976 and the Hazardous and Solid Waste Amendments (HSWA) of 1984. The database includes selective information on sites which generate, transport, store, treat and/or dispose of hazardous waste as defined by the Resource Conservation and Recovery Act (RCRA). Large quantity generators (LQGs) generate over 1,000 kilograms (kg) of hazardous waste, or over 1 kg of acutely hazardous waste per month.

A review of the RCRA-LQG list, as provided by EDR, and dated 12/14/2020 has revealed that there are 2 RCRA-LQG sites within approximately 0.25 miles of the target property.

<u>Equal/Higher Elevation</u>	<u>Address</u>	<u>Direction / Distance</u>	<u>Map ID</u>	<u>Page</u>
SCE ANTELOPE VALLEY EPA ID:: CAR000195966	42060 10TH ST W	SE 1/8 - 1/4 (0.194 mi.)	D19	54
ANTELOPE VALLEY AUTO EPA ID:: CAD981681364	42060 N. 10TH ST.	SE 1/8 - 1/4 (0.194 mi.)	D20	60

RCRA-SQG: RCRAInfo is EPA's comprehensive information system, providing access to data supporting the Resource Conservation and Recovery Act (RCRA) of 1976 and the Hazardous and Solid Waste Amendments (HSWA) of 1984. The database includes selective information on sites which generate, transport, store, treat and/or dispose of hazardous waste as defined by the Resource Conservation and Recovery Act (RCRA). Small quantity generators (SQGs) generate between 100 kg and 1,000 kg of hazardous waste per month.

A review of the RCRA-SQG list, as provided by EDR, and dated 12/14/2020 has revealed that there are 2 RCRA-SQG sites within approximately 0.25 miles of the target property.

<u>Equal/Higher Elevation</u>	<u>Address</u>	<u>Direction / Distance</u>	<u>Map ID</u>	<u>Page</u>
<b><i>WESTERN PACIFIC ROOF</i></b> EPA ID:: CAD983591256	<b><i>42156 10TH W</i></b>	<b><i>ESE 1/8 - 1/4 (0.229 mi.)</i></b>	<b><i>23</i></b>	<b><i>73</i></b>
<b><i>CIRCULATION AIR INC</i></b> EPA ID:: CAD983594318	<b><i>1109 W AVE M</i></b>	<b><i>S 1/8 - 1/4 (0.249 mi.)</i></b>	<b><i>24</i></b>	<b><i>76</i></b>



## EXECUTIVE SUMMARY

RCRA-VSQG: RCRAInfo is EPA's comprehensive information system, providing access to data supporting the Resource Conservation and Recovery Act (RCRA) of 1976 and the Hazardous and Solid Waste Amendments (HSWA) of 1984. The database includes selective information on sites which generate, transport, store, treat and/or dispose of hazardous waste as defined by the Resource Conservation and Recovery Act (RCRA). Very small quantity generators (VSQGs) generate less than 100 kg of hazardous waste, or less than 1 kg of acutely hazardous waste per month.

A review of the RCRA-VSQG list, as provided by EDR, and dated 12/14/2020 has revealed that there is 1 RCRA-VSQG site within approximately 0.25 miles of the target property.

<u>Equal/Higher Elevation</u>	<u>Address</u>	<u>Direction / Distance</u>	<u>Map ID</u>	<u>Page</u>
<b>DAVE TRANSPORTATION</b> EPA ID:: CAD983593419	<b>1031 W AVE STE L12</b>	<b>ESE 0 - 1/8 (0.080 mi.)</b>	<b>A5</b>	<b>17</b>

### **State and tribal leaking storage tank lists**

LUST: Leaking Underground Storage Tank (LUST) Sites included in GeoTracker. GeoTracker is the Water Boards data management system for sites that impact, or have the potential to impact, water quality in California, with emphasis on groundwater.

A review of the LUST list, as provided by EDR, has revealed that there are 2 LUST sites within approximately 0.5 miles of the target property.

<u>Equal/Higher Elevation</u>	<u>Address</u>	<u>Direction / Distance</u>	<u>Map ID</u>	<u>Page</u>
<b>ENDURO PLUMBING CO</b> Database: LUST, Date of Government Version: 09/08/2020 Status: Completed - Case Closed Global Id: T10000000182	<b>1055 W AVE L-12</b>	<b>SE 0 - 1/8 (0.048 mi.)</b>	<b>A2</b>	<b>9</b>

<u>Lower Elevation</u>	<u>Address</u>	<u>Direction / Distance</u>	<u>Map ID</u>	<u>Page</u>
<b>ANTELOPE VALLEY SCH</b> Database: LUST, Date of Government Version: 09/08/2020 Status: Completed - Case Closed Global Id: T0603749395	<b>670 WEST AVE L-8</b>	<b>ENE 1/4 - 1/2 (0.461 mi.)</b>	<b>25</b>	<b>79</b>

### **State and tribal registered storage tank lists**

UST: The Underground Storage Tank database contains registered USTs. USTs are regulated under Subtitle I of the Resource Conservation and Recovery Act (RCRA). The data come from the State Water Resources Control Board's Hazardous Substance Storage Container Database.

A review of the UST list, as provided by EDR, has revealed that there are 3 UST sites within approximately 0.25 miles of the target property.

<u>Equal/Higher Elevation</u>	<u>Address</u>	<u>Direction / Distance</u>	<u>Map ID</u>	<u>Page</u>
<b>ENDURO PLUMBING CO</b> Database: UST, Date of Government Version: 09/08/2020 Facility Id: 9136	<b>1055 W AVENUE L12 #L</b>	<b>SE 0 - 1/8 (0.048 mi.)</b>	<b>A1</b>	<b>9</b>
<b>SCE - ANTELOPE VALLE</b> Database: UST, Date of Government Version: 09/08/2020	<b>42060 10TH ST W</b>	<b>SE 1/8 - 1/4 (0.194 mi.)</b>	<b>D16</b>	<b>45</b>

## EXECUTIVE SUMMARY

Facility Id: 11940  
 SHAMSCO INC 42015 10TH ST W STE SSE 1/8 - 1/4 (0.220 mi.) E22 73  
 Database: UST, Date of Government Version: 09/08/2020  
 Facility Id: LACoFA0049424

AST: A listing of aboveground storage tank petroleum storage tank locations.

A review of the AST list, as provided by EDR, has revealed that there is 1 AST site within approximately 0.25 miles of the target property.

<u>Equal/Higher Elevation</u>	<u>Address</u>	<u>Direction / Distance</u>	<u>Map ID</u>	<u>Page</u>
<b>ANTELOPE VALLEY SERV</b>	<b>42060 W 10TH ST</b>	<b>SE 1/8 - 1/4 (0.194 mi.)</b>	<b>D18</b>	<b>53</b>

Database: AST, Date of Government Version: 07/06/2016

### ADDITIONAL ENVIRONMENTAL RECORDS

#### **Local Lists of Hazardous waste / Contaminated Sites**

CERS HAZ WASTE: List of sites in the California Environmental Protection Agency (CalEPA) Regulated Site Portal which fall under the Hazardous Chemical Management, Hazardous Waste Onsite Treatment, Household Hazardous Waste Collection, Hazardous Waste Generator, and RCRA LQ HW Generator programs.

A review of the CERS HAZ WASTE list, as provided by EDR, and dated 10/19/2020 has revealed that there are 4 CERS HAZ WASTE sites within approximately 0.25 miles of the target property.

<u>Equal/Higher Elevation</u>	<u>Address</u>	<u>Direction / Distance</u>	<u>Map ID</u>	<u>Page</u>
<b>ANTELOPE VALLEY DIST</b>	<b>42060 10TH ST W</b>	<b>SE 1/8 - 1/4 (0.194 mi.)</b>	<b>D17</b>	<b>46</b>
<u>Lower Elevation</u>	<u>Address</u>	<u>Direction / Distance</u>	<u>Map ID</u>	<u>Page</u>
<b>THE RADIATOR DEPOT</b>	<b>1125 W AVENUE L 8 #</b>	<b>N 1/8 - 1/4 (0.137 mi.)</b>	<b>B8</b>	<b>24</b>
<b>SPIKE'S JEEP GARAGE</b>	<b>42325 N 010TH ST W</b>	<b>ENE 1/8 - 1/4 (0.161 mi.)</b>	<b>C11</b>	<b>31</b>
<b>KRAZAN &amp; ASSOCIATES</b>	<b>42326 10TH ST W STE</b>	<b>ENE 1/8 - 1/4 (0.172 mi.)</b>	<b>C13</b>	<b>35</b>

#### **Local Lists of Registered Storage Tanks**

SWEEPS UST: Statewide Environmental Evaluation and Planning System. This underground storage tank listing was updated and maintained by a company contacted by the SWRCB in the early 1990's. The listing is no longer updated or maintained. The local agency is the contact for more information on a site on the SWEEPS list.

A review of the SWEEPS UST list, as provided by EDR, and dated 06/01/1994 has revealed that there are 2 SWEEPS UST sites within approximately 0.25 miles of the target property.

<u>Equal/Higher Elevation</u>	<u>Address</u>	<u>Direction / Distance</u>	<u>Map ID</u>	<u>Page</u>
<b>ANTELOPE VALLEY SERV</b>	<b>42060 W 10TH ST</b>	<b>SE 1/8 - 1/4 (0.194 mi.)</b>	<b>D18</b>	<b>53</b>

## EXECUTIVE SUMMARY

Status: A  
 Tank Status: A  
 Comp Number: 11940

<u>Lower Elevation</u>	<u>Address</u>	<u>Direction / Distance</u>	<u>Map ID</u>	<u>Page</u>
<b>SPEEDWELL TRANSPORTA</b> Status: A Tank Status: A Comp Number: 11402	<b>42358 W N 010TH ST</b>	<b>E 0 - 1/8 (0.108 mi.)</b>	<b>7</b>	<b>23</b>

HIST UST: Historical UST Registered Database.

A review of the HIST UST list, as provided by EDR, and dated 10/15/1990 has revealed that there are 2 HIST UST sites within approximately 0.25 miles of the target property.

<u>Equal/Higher Elevation</u>	<u>Address</u>	<u>Direction / Distance</u>	<u>Map ID</u>	<u>Page</u>
ANTELOPE VALLEY DIST <b>ANTELOPE VALLEY DIST</b> Facility Id: 00000022255	42060 10TH STREET WE <b>42060 10TH ST W</b>	SE 1/8 - 1/4 (0.194 mi.) <b>SE 1/8 - 1/4 (0.194 mi.)</b>	D15 <b>D17</b>	45 <b>46</b>

CERS TANKS: List of sites in the California Environmental Protection Agency (CalEPA) Regulated Site Portal which fall under the Aboveground Petroleum Storage and Underground Storage Tank regulatory programs.

A review of the CERS TANKS list, as provided by EDR, and dated 10/19/2020 has revealed that there are 2 CERS TANKS sites within approximately 0.25 miles of the target property.

<u>Equal/Higher Elevation</u>	<u>Address</u>	<u>Direction / Distance</u>	<u>Map ID</u>	<u>Page</u>
<b>ANTELOPE VALLEY DIST</b> <b>SHAMSCO INC DBA CHEV</b>	<b>42060 10TH ST W</b> <b>42015 10TH ST WEST</b>	<b>SE 1/8 - 1/4 (0.194 mi.)</b> <b>SSE 1/8 - 1/4 (0.220 mi.)</b>	<b>D17</b> <b>E21</b>	<b>46</b> <b>62</b>

CA FID UST: The Facility Inventory Database contains active and inactive underground storage tank locations. The source is the State Water Resource Control Board.

A review of the CA FID UST list, as provided by EDR, and dated 10/31/1994 has revealed that there is 1 CA FID UST site within approximately 0.25 miles of the target property.

<u>Lower Elevation</u>	<u>Address</u>	<u>Direction / Distance</u>	<u>Map ID</u>	<u>Page</u>
<b>SPEEDWELL TRANSPORTA</b> Facility Id: 19054950 Status: A	<b>42358 W N 010TH ST</b>	<b>E 0 - 1/8 (0.108 mi.)</b>	<b>7</b>	<b>23</b>

### **Other Ascertainable Records**

RCRA NonGen / NLR: RCRAInfo is EPA's comprehensive information system, providing access to data supporting the Resource Conservation and Recovery Act (RCRA) of 1976 and the Hazardous and Solid Waste Amendments (HSWA)

## EXECUTIVE SUMMARY

of 1984. The database includes selective information on sites which generate, transport, store, treat and/or dispose of hazardous waste as defined by the Resource Conservation and Recovery Act (RCRA). Non-Generators do not presently generate hazardous waste.

A review of the RCRA NonGen / NLR list, as provided by EDR, and dated 12/14/2020 has revealed that there are 7 RCRA NonGen / NLR sites within approximately 0.25 miles of the target property.

<u>Equal/Higher Elevation</u>	<u>Address</u>	<u>Direction / Distance</u>	<u>Map ID</u>	<u>Page</u>
CRUX SUBSURFACE INC EPA ID:: CAL000378865	1031 W AVENUE L12	ESE 0 - 1/8 (0.080 mi.)	A3	12
INFINITY COMMUNICATI PAR ELECTRIC EPA ID:: CAC003037492	1031 W AVENUE L-12 1031 W AVENUE L12	ESE 0 - 1/8 (0.080 mi.) ESE 0 - 1/8 (0.080 mi.)	A4 A6	14 21
SAN JOAQUIN VALLEY C EPA ID:: CAL000386396	42135 10TH ST WEST U	SE 1/8 - 1/4 (0.138 mi.)	10	29

<u>Lower Elevation</u>	<u>Address</u>	<u>Direction / Distance</u>	<u>Map ID</u>	<u>Page</u>
THE RADIATOR DEPOT EPA ID:: CAL000343019	1125 W AVENUE L8 STE	N 1/8 - 1/4 (0.137 mi.)	B9	26
KRAZAN & ASSOCIATES EPA ID:: CAL000389444	42326 10TH ST W STE	ENE 1/8 - 1/4 (0.172 mi.)	C12	32
VALLEY IRON FABRICAT EPA ID:: CAL000214477	42328 1/2 10TH ST WE	ENE 1/8 - 1/4 (0.173 mi.)	C14	42

Cortese: The sites for the list are designated by the State Water Resource Control Board (LUST), the Integrated Waste Board (SWF/LS), and the Department of Toxic Substances Control (Cal-Sites).

A review of the Cortese list, as provided by EDR, and dated 06/22/2020 has revealed that there are 2 Cortese sites within approximately 0.5 miles of the target property.

<u>Equal/Higher Elevation</u>	<u>Address</u>	<u>Direction / Distance</u>	<u>Map ID</u>	<u>Page</u>
<b>ENDURO PLUMBING CO</b> Cleanup Status: COMPLETED - CASE CLOSED	<b>1055 W AVE L-12</b>	<b>SE 0 - 1/8 (0.048 mi.)</b>	<b>A2</b>	<b>9</b>

<u>Lower Elevation</u>	<u>Address</u>	<u>Direction / Distance</u>	<u>Map ID</u>	<u>Page</u>
<b>ANTELOPE VALLEY SCH</b> Cleanup Status: COMPLETED - CASE CLOSED	<b>670 WEST AVE L-8</b>	<b>ENE 1/4 - 1/2 (0.461 mi.)</b>	<b>25</b>	<b>79</b>

HWP: Detailed information on permitted hazardous waste facilities and corrective action ("cleanups") tracked in EnviroStor.

A review of the HWP list, as provided by EDR, and dated 11/13/2020 has revealed that there is 1 HWP site within approximately 1 mile of the target property.

<u>Equal/Higher Elevation</u>	<u>Address</u>	<u>Direction / Distance</u>	<u>Map ID</u>	<u>Page</u>
<b>THE BOEING COMPANY -</b> EPA Id: CA1570090075	<b>1500 EAST AVENUE M</b>	<b>ESE 1/2 - 1 (0.747 mi.)</b>	<b>26</b>	<b>83</b>

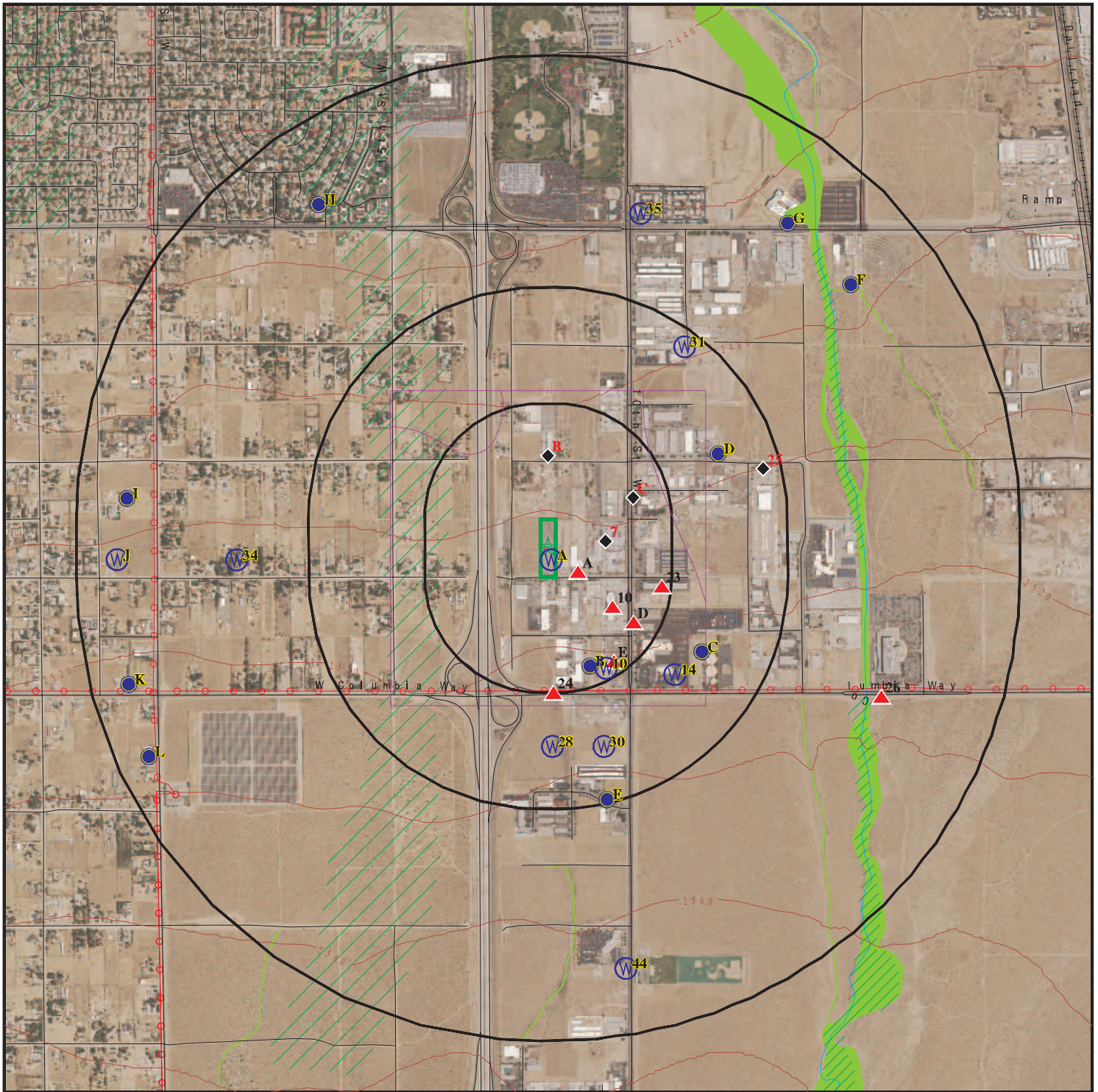


## EXECUTIVE SUMMARY


Cleanup Status: CLOSED




# OVERVIEW MAP - 6371888.2S



 Target Property

 Sites at elevations higher than or equal to the target property

 Sites at elevations lower than the target property

 Manufactured Gas Plants

 National Priority List Sites

 Dept. Defense Sites

 Indian Reservations BIA


 Power transmission lines

 Special Flood Hazard Area (1%)

 0.2% Annual Chance Flood Hazard

 National Wetland Inventory

 State Wetlands

 Areas of Concern



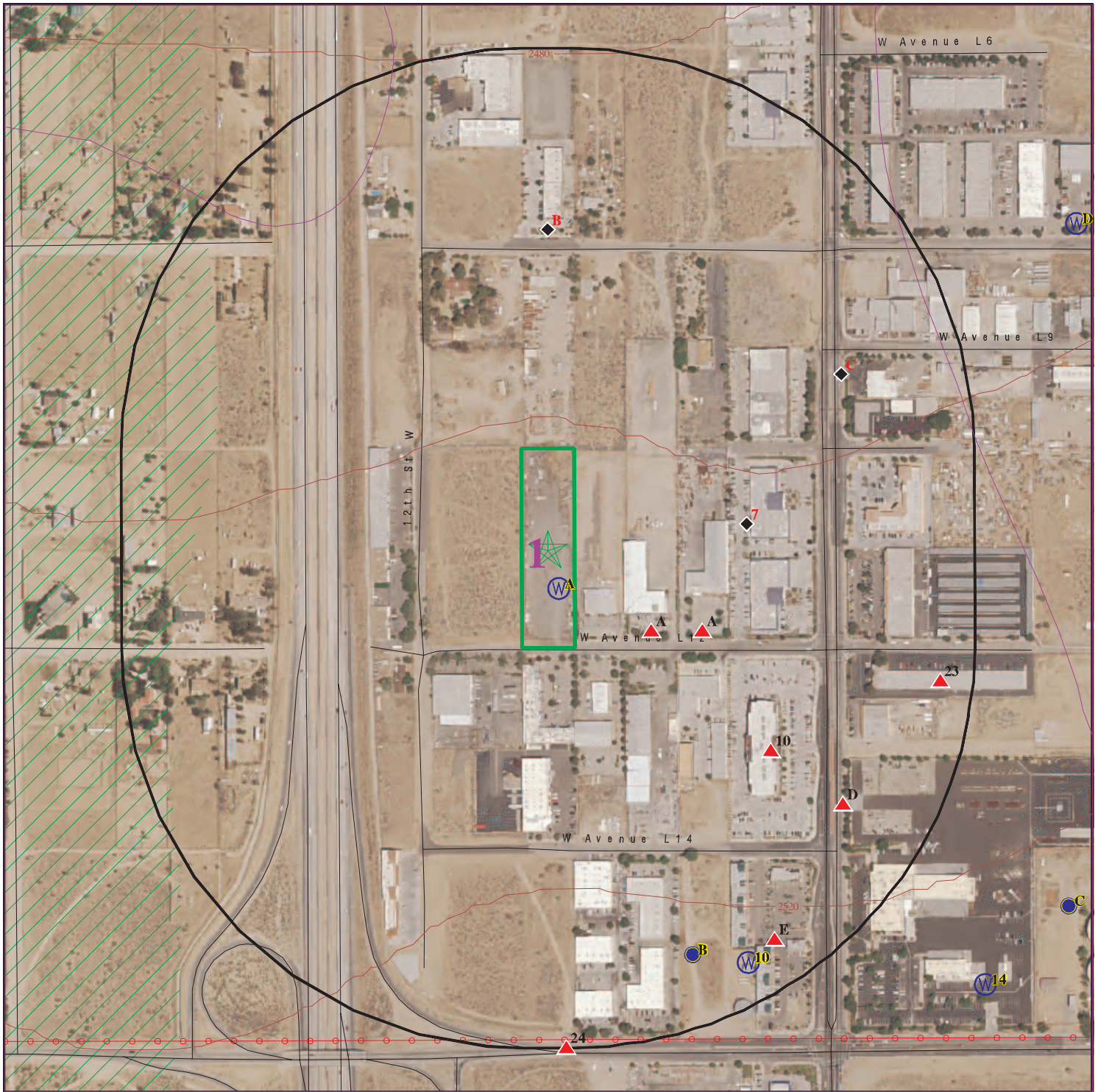
This report includes Interactive Map Layers to display and/or hide map information. The legend includes only those icons for the default map view.








SITE NAME: Poprock Key  
 ADDRESS: AVE L12 PAV VIC 11TH STW  
 Lancaster CA 93534  
 LAT/LONG: 34.650356 / 118.150797

CLIENT: Summit Environmental Systems  
 CONTACT: Robert Glaser  
 INQUIRY #: 6371888.2s  
 DATE: February 18, 2021 12:33 pm








# DETAIL MAP - 6371888.2S



-  Target Property
-  Sites at elevations higher than or equal to the target property
-  Sites at elevations lower than the target property
-  Manufactured Gas Plants
-  Sensitive Receptors
-  National Priority List Sites
-  Dept. Defense Sites



-  Indian Reservations BIA
-  Power transmission lines
-  Special Flood Hazard Area (1%)
-  0.2% Annual Chance Flood Hazard
-  Areas of Concern



This report includes Interactive Map Layers to display and/or hide map information. The legend includes only those icons for the default map view.

SITE NAME: Poprock Key  
 ADDRESS: AVE L12 PAV VIC 11TH STW  
 Lancaster CA 93534  
 LAT/LONG: 34.650356 / 118.150797

CLIENT: Summit Environmental Systems  
 CONTACT: Robert Glaser  
 INQUIRY #: 6371888.2s  
 DATE: February 18, 2021 12:36 pm



## MAP FINDINGS SUMMARY

Database	Search Distance (Miles)	Target Property	< 1/8	1/8 - 1/4	1/4 - 1/2	1/2 - 1	> 1	Total Plotted
<b>STANDARD ENVIRONMENTAL RECORDS</b>								
<b><i>Federal NPL site list</i></b>								
NPL	1.000		0	0	0	0	NR	0
Proposed NPL	1.000		0	0	0	0	NR	0
NPL LIENS	1.000		0	0	0	0	NR	0
<b><i>Federal Delisted NPL site list</i></b>								
Delisted NPL	1.000		0	0	0	0	NR	0
<b><i>Federal CERCLIS list</i></b>								
FEDERAL FACILITY	0.500		0	0	0	NR	NR	0
SEMS	0.500		0	0	0	NR	NR	0
<b><i>Federal CERCLIS NFRAP site list</i></b>								
SEMS-ARCHIVE	0.500		0	0	0	NR	NR	0
<b><i>Federal RCRA CORRACTS facilities list</i></b>								
CORRACTS	1.000		0	0	0	0	NR	0
<b><i>Federal RCRA non-CORRACTS TSD facilities list</i></b>								
RCRA-TSDF	0.500		0	0	0	NR	NR	0
<b><i>Federal RCRA generators list</i></b>								
RCRA-LQG	0.250		0	2	NR	NR	NR	2
RCRA-SQG	0.250		0	2	NR	NR	NR	2
RCRA-VSQG	0.250		1	0	NR	NR	NR	1
<b><i>Federal institutional controls / engineering controls registries</i></b>								
LUCIS	0.500		0	0	0	NR	NR	0
US ENG CONTROLS	0.500		0	0	0	NR	NR	0
US INST CONTROLS	0.500		0	0	0	NR	NR	0
<b><i>Federal ERNS list</i></b>								
ERNS	0.001		0	NR	NR	NR	NR	0
<b><i>State- and tribal - equivalent NPL RESPONSE</i></b>								
RESPONSE	1.000		0	0	0	0	NR	0
<b><i>State- and tribal - equivalent CERCLIS ENVIROSTOR</i></b>								
ENVIROSTOR	1.000		0	0	0	0	NR	0
<b><i>State and tribal landfill and/or solid waste disposal site lists</i></b>								
SWF/LF	0.500		0	0	0	NR	NR	0
<b><i>State and tribal leaking storage tank lists</i></b>								
LUST	0.500		1	0	1	NR	NR	2

## MAP FINDINGS SUMMARY

Database	Search Distance (Miles)	Target Property	< 1/8	1/8 - 1/4	1/4 - 1/2	1/2 - 1	> 1	Total Plotted
INDIAN LUST	0.500		0	0	0	NR	NR	0
CPS-SLIC	0.500		0	0	0	NR	NR	0
<b>State and tribal registered storage tank lists</b>								
FEMA UST	0.250		0	0	NR	NR	NR	0
UST	0.250		1	2	NR	NR	NR	3
AST	0.250		0	1	NR	NR	NR	1
INDIAN UST	0.250		0	0	NR	NR	NR	0
<b>State and tribal voluntary cleanup sites</b>								
VCP	0.500		0	0	0	NR	NR	0
INDIAN VCP	0.500		0	0	0	NR	NR	0
<b>State and tribal Brownfields sites</b>								
BROWNFIELDS	0.500		0	0	0	NR	NR	0
<b>ADDITIONAL ENVIRONMENTAL RECORDS</b>								
<b>Local Brownfield lists</b>								
US BROWNFIELDS	0.500		0	0	0	NR	NR	0
<b>Local Lists of Landfill / Solid Waste Disposal Sites</b>								
WMUDS/SWAT	0.500		0	0	0	NR	NR	0
SWRCY	0.500		0	0	0	NR	NR	0
HAULERS	0.001		0	NR	NR	NR	NR	0
INDIAN ODI	0.500		0	0	0	NR	NR	0
DEBRIS REGION 9	0.500		0	0	0	NR	NR	0
ODI	0.500		0	0	0	NR	NR	0
IHS OPEN DUMPS	0.500		0	0	0	NR	NR	0
<b>Local Lists of Hazardous waste / Contaminated Sites</b>								
AOCONCERN	1.000		0	0	0	0	NR	0
US HIST CDL	0.001		0	NR	NR	NR	NR	0
HIST Cal-Sites	1.000		0	0	0	0	NR	0
SCH	0.250		0	0	NR	NR	NR	0
CDL	0.001		0	NR	NR	NR	NR	0
CERS HAZ WASTE	0.250		0	4	NR	NR	NR	4
Toxic Pits	1.000		0	0	0	0	NR	0
US CDL	0.001		0	NR	NR	NR	NR	0
PFAS	0.500		0	0	0	NR	NR	0
<b>Local Lists of Registered Storage Tanks</b>								
SWEEPS UST	0.250		1	1	NR	NR	NR	2
HIST UST	0.250		0	2	NR	NR	NR	2
CERS TANKS	0.250		0	2	NR	NR	NR	2
CA FID UST	0.250		1	0	NR	NR	NR	1
<b>Local Land Records</b>								
LIENS	0.001		0	NR	NR	NR	NR	0

## MAP FINDINGS SUMMARY

Database	Search Distance (Miles)	Target Property	< 1/8	1/8 - 1/4	1/4 - 1/2	1/2 - 1	> 1	Total Plotted
LIENS 2	0.001		0	NR	NR	NR	NR	0
DEED	0.500		0	0	0	NR	NR	0
<b>Records of Emergency Release Reports</b>								
HMIRS	0.001		0	NR	NR	NR	NR	0
CHMIRS	0.001		0	NR	NR	NR	NR	0
LDS	0.001		0	NR	NR	NR	NR	0
MCS	0.001		0	NR	NR	NR	NR	0
SPILLS 90	0.001		0	NR	NR	NR	NR	0
<b>Other Ascertainable Records</b>								
RCRA NonGen / NLR	0.250		3	4	NR	NR	NR	7
FUDS	1.000		0	0	0	0	NR	0
DOD	1.000		0	0	0	0	NR	0
SCRD DRYCLEANERS	0.500		0	0	0	NR	NR	0
US FIN ASSUR	0.001		0	NR	NR	NR	NR	0
EPA WATCH LIST	0.001		0	NR	NR	NR	NR	0
2020 COR ACTION	0.250		0	0	NR	NR	NR	0
TSCA	0.001		0	NR	NR	NR	NR	0
TRIS	0.001		0	NR	NR	NR	NR	0
SSTS	0.001		0	NR	NR	NR	NR	0
ROD	1.000		0	0	0	0	NR	0
RMP	0.001		0	NR	NR	NR	NR	0
RAATS	0.001		0	NR	NR	NR	NR	0
PRP	0.001		0	NR	NR	NR	NR	0
PADS	0.001		0	NR	NR	NR	NR	0
ICIS	0.001		0	NR	NR	NR	NR	0
FTTS	0.001		0	NR	NR	NR	NR	0
MLTS	0.001		0	NR	NR	NR	NR	0
COAL ASH DOE	0.001		0	NR	NR	NR	NR	0
COAL ASH EPA	0.500		0	0	0	NR	NR	0
PCB TRANSFORMER	0.001		0	NR	NR	NR	NR	0
RADINFO	0.001		0	NR	NR	NR	NR	0
HIST FTTS	0.001		0	NR	NR	NR	NR	0
DOT OPS	0.001		0	NR	NR	NR	NR	0
CONSENT	1.000		0	0	0	0	NR	0
INDIAN RESERV	1.000		0	0	0	0	NR	0
FUSRAP	1.000		0	0	0	0	NR	0
UMTRA	0.500		0	0	0	NR	NR	0
LEAD SMELTERS	0.001		0	NR	NR	NR	NR	0
US AIRS	0.001		0	NR	NR	NR	NR	0
US MINES	0.250		0	0	NR	NR	NR	0
ABANDONED MINES	0.250		0	0	NR	NR	NR	0
FINDS	0.001		0	NR	NR	NR	NR	0
UXO	1.000		0	0	0	0	NR	0
DOCKET HWC	0.001		0	NR	NR	NR	NR	0
ECHO	0.001		0	NR	NR	NR	NR	0
FUELS PROGRAM	0.250		0	0	NR	NR	NR	0
CA BOND EXP. PLAN	1.000		0	0	0	0	NR	0
Cortese	0.500		1	0	1	NR	NR	2
CUPA Listings	0.250		0	0	NR	NR	NR	0

## MAP FINDINGS SUMMARY

Database	Search Distance (Miles)	Target Property	< 1/8	1/8 - 1/4	1/4 - 1/2	1/2 - 1	> 1	Total Plotted
DRYCLEANERS	0.250		0	0	NR	NR	NR	0
EMI	0.001		0	NR	NR	NR	NR	0
ENF	0.001		0	NR	NR	NR	NR	0
Financial Assurance	0.001		0	NR	NR	NR	NR	0
HAZNET	0.001		0	NR	NR	NR	NR	0
ICE	0.001		0	NR	NR	NR	NR	0
HIST CORTESE	0.500		0	0	0	NR	NR	0
LOS ANGELES CO. HMS	0.001		0	NR	NR	NR	NR	0
HWP	1.000		0	0	0	1	NR	1
HWT	0.250		0	0	NR	NR	NR	0
MINES	0.250		0	0	NR	NR	NR	0
MWMP	0.250		0	0	NR	NR	NR	0
NPDES	0.001		0	NR	NR	NR	NR	0
PEST LIC	0.001		0	NR	NR	NR	NR	0
PROC	0.500		0	0	0	NR	NR	0
Notify 65	1.000		0	0	0	0	NR	0
LA Co. Site Mitigation	0.001		0	NR	NR	NR	NR	0
UIC	0.001		0	NR	NR	NR	NR	0
UIC GEO	0.001		0	NR	NR	NR	NR	0
WASTEWATER PITS	0.500		0	0	0	NR	NR	0
WDS	0.001		0	NR	NR	NR	NR	0
WIP	0.250		0	0	NR	NR	NR	0
MILITARY PRIV SITES	0.001		0	NR	NR	NR	NR	0
PROJECT	0.001		0	NR	NR	NR	NR	0
WDR	0.001		0	NR	NR	NR	NR	0
CIWQS	0.001		0	NR	NR	NR	NR	0
CERS	0.001		0	NR	NR	NR	NR	0
NON-CASE INFO	0.001		0	NR	NR	NR	NR	0
OTHER OIL GAS	0.001		0	NR	NR	NR	NR	0
PROD WATER PONDS	0.001		0	NR	NR	NR	NR	0
SAMPLING POINT	0.001		0	NR	NR	NR	NR	0
WELL STIM PROJ	0.001		0	NR	NR	NR	NR	0
LOS ANGELES CO LF METHANE	0.001		0	0	0	NR	NR	0
HWTS	TP		NR	NR	NR	NR	NR	0
MINES MRDS	0.001		0	NR	NR	NR	NR	0
<b><u>EDR HIGH RISK HISTORICAL RECORDS</u></b>								
<b><i>EDR Exclusive Records</i></b>								
EDR MGP	1.000		0	0	0	0	NR	0
EDR Hist Auto	0.125		0	NR	NR	NR	NR	0
EDR Hist Cleaner	0.125		0	NR	NR	NR	NR	0
<b><u>EDR RECOVERED GOVERNMENT ARCHIVES</u></b>								
<b><i>Exclusive Recovered Govt. Archives</i></b>								
RGA LF	0.001		0	NR	NR	NR	NR	0
RGA LUST	0.001		0	NR	NR	NR	NR	0
- Totals --		0	9	20	2	1	0	32



## MAP FINDINGS SUMMARY

<u>Database</u>	<u>Search Distance (Miles)</u>	<u>Target Property</u>	<u>&lt; 1/8</u>	<u>1/8 - 1/4</u>	<u>1/4 - 1/2</u>	<u>1/2 - 1</u>	<u>&gt; 1</u>	<u>Total Plotted</u>
-----------------	--	----------------------------	-----------------	------------------	------------------	----------------	---------------	--------------------------

NOTES:

TP = Target Property

NR = Not Requested at this Search Distance

Sites may be listed in more than one database

MAP FINDINGS

Map ID  
Direction  
Distance  
Elevation

Site

Database(s)

EDR ID Number  
EPA ID Number

**A1**  
**SE**  
**< 1/8**  
**0.048 mi.**  
**252 ft.**

**ENDURO PLUMBING CO**  
**1055 W AVENUE L12 #L-12**  
**LANCASTER, CA 93534**

**Site 1 of 6 in cluster A**

**UST**    **U004050882**  
**N/A**

**Relative:**    **UST:**  
**Higher**        Name:                    ENDURO PLUMBING CO  
                    Address:                1055 W AVENUE L12 #L-12  
**Actual:**        City,State,Zip:        LANCASTER, CA 93534  
**2508 ft.**        Facility ID:             9136  
                    Permitting Agency:    LOS ANGELES COUNTY  
                    Latitude:              34.65173  
                    Longitude:             -118.148321

**A2**  
**SE**  
**< 1/8**  
**0.048 mi.**  
**252 ft.**

**ENDURO PLUMBING CO**  
**1055 W AVE L-12**  
**LANCASTER, CA 93534**

**Site 2 of 6 in cluster A**

**LUST**    **S102057299**  
**Cortese**    **N/A**  
**LOS ANGELES CO. HMS**  
**CERS**

**Relative:**    **LUST:**  
**Higher**        Name:                    ENDURO PLUMBING CO  
**Actual:**        Address:                1055 W AVE L-12  
**2508 ft.**        City,State,Zip:        LANCASTER, CA 93534  
                    Lead Agency:           LAHONTAN RWQCB (REGION 6T)  
                    Case Type:             LUST Cleanup Site  
                    Geo Track:             [http://geotracker.waterboards.ca.gov/profile\\_report.asp?global\\_id=T10000000182](http://geotracker.waterboards.ca.gov/profile_report.asp?global_id=T10000000182)  
                    Global Id:              T10000000182  
                    Latitude:              34.6508238565737  
                    Longitude:             -118.149128424606  
                    Status:                 Completed - Case Closed  
                    Status Date:           05/23/2013  
                    Case Worker:           TG  
                    RB Case Number:      6B1920008T  
                    Local Agency:         LOS ANGELES COUNTY  
                    File Location:         Local Agency  
                    Local Case Number:   Not reported  
                    Potential Media Affect:   Soil  
                    Potential Contaminants of Concern: Diesel, Gasoline  
                    Site History:           Not reported

**LUST:**  
Global Id:            T10000000182  
Contact Type:        Regional Board Caseworker  
Contact Name:        TOM GAVIGAN  
Organization Name:   LAHONTAN RWQCB (REGION 6T)  
Address:              2501 Lake Tahoe Boulevard  
City:                  SOUTH LAKE TAHOE  
Email:                 tgavigan@waterboards.ca.gov  
Phone Number:       5305425429

**LUST:**  
Global Id:            T10000000182  
Action Type:         ENFORCEMENT  
Date:                  05/21/2013  
Action:                Technical Correspondence / Assistance / Other

Global Id:            T10000000182  
Action Type:         ENFORCEMENT

Map ID  
Direction  
Distance  
Elevation

MAP FINDINGS

Site

Database(s)

EDR ID Number  
EPA ID Number

**ENDURO PLUMBING CO (Continued)**

**S102057299**

Date: 02/14/2013  
Action: Referral to Regional Board

Global Id: T10000000182  
Action Type: Other  
Date: 11/09/2004  
Action: Leak Reported

Global Id: T10000000182  
Action Type: RESPONSE  
Date: 09/02/2004  
Action: Tank Removal Report / UST Sampling Report

Global Id: T10000000182  
Action Type: Other  
Date: 05/27/2004  
Action: Leak Began

Global Id: T10000000182  
Action Type: Other  
Date: 05/27/2004  
Action: Leak Discovery

Global Id: T10000000182  
Action Type: ENFORCEMENT  
Date: 05/23/2013  
Action: Closure/No Further Action Letter

Global Id: T10000000182  
Action Type: Other  
Date: 05/27/2004  
Action: Leak Stopped

**LUST:**

Global Id: T10000000182  
Status: Open - Assessment & Interim Remedial Action  
Status Date: 08/11/2008

Global Id: T10000000182  
Status: Open - Case Begin Date  
Status Date: 08/11/2008

Global Id: T10000000182  
Status: Open - Site Assessment  
Status Date: 07/15/2009

Global Id: T10000000182  
Status: Open - Eligible for Closure  
Status Date: 05/21/2013

Global Id: T10000000182  
Status: Completed - Case Closed  
Status Date: 05/23/2013

**CORTESE:**

Map ID  
Direction  
Distance  
Elevation

MAP FINDINGS

Site

Database(s)

EDR ID Number  
EPA ID Number

**ENDURO PLUMBING CO (Continued)**

**S102057299**

Name: ENDURO PLUMBING CO  
Address: 1055 W AVE L-12  
City,State,Zip: LANCASTER, CA 93534  
Region: CORTESE  
Envirostor Id: Not reported  
Global ID: T1000000182  
Site/Facility Type: LUST CLEANUP SITE  
Cleanup Status: COMPLETED - CASE CLOSED  
Status Date: Not reported  
Site Code: Not reported  
Latitude: Not reported  
Longitude: Not reported  
Owner: Not reported  
Enf Type: Not reported  
Swat R: Not reported  
Flag: active  
Order No: Not reported  
Waste Discharge System No: Not reported  
Effective Date: Not reported  
Region 2: Not reported  
WID Id: Not reported  
Solid Waste Id No: Not reported  
Waste Management Uit Name: Not reported  
File Name: Active Open

**LOS ANGELES CO. HMS:**

Name: ENDURO PLUMBING CO  
Address: 1055 W AVENUE L-12  
City,State,Zip: LANCASTER, CA 93534  
Region: LA  
Permit Category: T  
Facility Id: 009335-009136  
Facility Type: 0  
Facility Status: Removed  
Area: 4B  
Permit Number: 00000112T  
Permit Status: Removed

**CERS:**

Name: ENDURO PLUMBING CO  
Address: 1055 W AVE L-12  
City,State,Zip: LANCASTER, CA 93534  
Site ID: 253779  
CERS ID: T1000000182  
CERS Description: Leaking Underground Storage Tank Cleanup Site

**Affiliation:**

Affiliation Type Desc: Regional Board Caseworker  
Entity Name: TOM GAVIGAN - LAHONTAN RWQCB (REGION 6T)  
Entity Title: Not reported  
Affiliation Address: 2501 Lake Tahoe Boulevard  
Affiliation City: SOUTH LAKE TAHOE  
Affiliation State: CA  
Affiliation Country: Not reported  
Affiliation Zip: Not reported  
Affiliation Phone: 5305425429



Map ID  
 Direction  
 Distance  
 Elevation

MAP FINDINGS

Site

Database(s)

EDR ID Number  
 EPA ID Number

**A3**  
**ESE**  
 < 1/8  
 0.080 mi.  
 420 ft.

**CRUX SUBSURFACE INC**  
**1031 W AVENUE L12**  
**LANCASTER, CA 93534**

**RCRA NonGen / NLR**

**1024836069**  
**CAL000378865**

**Site 3 of 6 in cluster A**

**Relative:**  
**Higher**

RCRA NonGen / NLR:

**Actual:**  
**2507 ft.**

Date Form Received by Agency:	2012-10-10 00:00:00.0
Handler Name:	CRUX SUBSURFACE INC
Handler Address:	1031 W AVENUE L12
Handler City,State,Zip:	LANCASTER, CA 93534-7045
EPA ID:	CAL000378865
Contact Name:	BRIAN HOUSE
Contact Address:	1031 W AVENUE L12
Contact City,State,Zip:	LANCASTER, CA 93534
Contact Telephone:	509-981-0155
Contact Fax:	509-892-9408
Contact Email:	GRAMSEY@CRUXSUB.COM
Contact Title:	Not reported
EPA Region:	09
Land Type:	Not reported
Federal Waste Generator Description:	Not a generator, verified
Non-Notifier:	Not reported
Biennial Report Cycle:	Not reported
Accessibility:	Not reported
Active Site Indicator:	Handler Activities
State District Owner:	Not reported
State District:	Not reported
Mailing Address:	4308 N BARKER RD
Mailing City,State,Zip:	SPOKANE VALLEY, WA 99027-0000
Owner Name:	CRUX SUBSURFACE INC
Owner Type:	Other
Operator Name:	BRIAN HOUSE
Operator Type:	Other
Short-Term Generator Activity:	No
Importer Activity:	No
Mixed Waste Generator:	No
Transporter Activity:	No
Transfer Facility Activity:	No
Recycler Activity with Storage:	No
Small Quantity On-Site Burner Exemption:	No
Smelting Melting and Refining Furnace Exemption:	No
Underground Injection Control:	No
Off-Site Waste Receipt:	No
Universal Waste Indicator:	Yes
Universal Waste Destination Facility:	Yes
Federal Universal Waste:	No
Active Site Fed-Reg Treatment Storage and Disposal Facility:	Not reported
Active Site Converter Treatment storage and Disposal Facility:	Not reported
Active Site State-Reg Treatment Storage and Disposal Facility:	Not reported
Active Site State-Reg Handler:	---
Federal Facility Indicator:	Not reported
Hazardous Secondary Material Indicator:	N
Sub-Part K Indicator:	Not reported
Commercial TSD Indicator:	No
Treatment Storage and Disposal Type:	Not reported
2018 GPRR Permit Baseline:	Not on the Baseline
2018 GPRR Renewals Baseline:	Not on the Baseline
Permit Renewals Workload Universe:	Not reported

Map ID  
 Direction  
 Distance  
 Elevation

MAP FINDINGS

Site

Database(s)

EDR ID Number  
 EPA ID Number

**CRUX SUBSURFACE INC (Continued)**

**1024836069**

Permit Workload Universe:	Not reported
Permit Progress Universe:	Not reported
Post-Closure Workload Universe:	Not reported
Closure Workload Universe:	Not reported
202 GPRA Corrective Action Baseline:	No
Corrective Action Workload Universe:	No
Subject to Corrective Action Universe:	No
Non-TSDFs Where RCRA CA has Been Imposed Universe:	No
TSDFs Potentially Subject to CA Under 3004 (u)/(v) Universe:	No
TSDFs Only Subject to CA under Discretionary Auth Universe:	No
Corrective Action Priority Ranking:	No NCAPS ranking
Environmental Control Indicator:	No
Institutional Control Indicator:	No
Human Exposure Controls Indicator:	N/A
Groundwater Controls Indicator:	N/A
Operating TSDF Universe:	Not reported
Full Enforcement Universe:	Not reported
Significant Non-Complier Universe:	No
Unaddressed Significant Non-Complier Universe:	No
Addressed Significant Non-Complier Universe:	No
Significant Non-Complier With a Compliance Schedule Universe:	No
Financial Assurance Required:	Not reported
Handler Date of Last Change:	2018-09-06 17:01:27.0
Recognized Trader-Importer:	No
Recognized Trader-Exporter:	No
Importer of Spent Lead Acid Batteries:	No
Exporter of Spent Lead Acid Batteries:	No
Recycler Activity Without Storage:	No
Manifest Broker:	No
Sub-Part P Indicator:	No

Handler - Owner Operator:

Owner/Operator Indicator:	Operator
Owner/Operator Name:	BRIAN HOUSE
Legal Status:	Other
Date Became Current:	Not reported
Date Ended Current:	Not reported
Owner/Operator Address:	1031 W AVENUE L12
Owner/Operator City,State,Zip:	LANCASTER, CA 93534
Owner/Operator Telephone:	509-981-0155
Owner/Operator Telephone Ext:	Not reported
Owner/Operator Fax:	Not reported
Owner/Operator Email:	Not reported

Owner/Operator Indicator:	Owner
Owner/Operator Name:	CRUX SUBSURFACE INC
Legal Status:	Other
Date Became Current:	Not reported
Date Ended Current:	Not reported
Owner/Operator Address:	4308 N BARKER RD
Owner/Operator City,State,Zip:	SPOKANE VALLEY, WA 99027-0000
Owner/Operator Telephone:	509-892-9409
Owner/Operator Telephone Ext:	Not reported
Owner/Operator Fax:	Not reported
Owner/Operator Email:	Not reported

Map ID  
Direction  
Distance  
Elevation

MAP FINDINGS

Site

Database(s)

EDR ID Number  
EPA ID Number

**CRUX SUBSURFACE INC (Continued)**

**1024836069**

Historic Generators:

Receive Date: 2012-10-10 00:00:00.0  
Handler Name: CRUX SUBSURFACE INC  
Federal Waste Generator Description: Not a generator, verified  
State District Owner: Not reported  
Large Quantity Handler of Universal Waste: No  
Recognized Trader Importer: No  
Recognized Trader Exporter: No  
Spent Lead Acid Battery Importer: No  
Spent Lead Acid Battery Exporter: No  
Current Record: Yes  
Non Storage Recycler Activity: Not reported  
Electronic Manifest Broker: Not reported

List of NAICS Codes and Descriptions:

NAICS Code: 56291  
NAICS Description: REMEDIATION SERVICES

Facility Has Received Notices of Violations:

Violations: No Violations Found

Evaluation Action Summary:

Evaluations: No Evaluations Found

**A4**  
**ESE**  
**< 1/8**  
**0.080 mi.**  
**420 ft.**

**INFINITY COMMUNICATIONS LLC**  
**1031 W AVENUE L-12**  
**LANCASTER, CA 93534**

**RCRA NonGen / NLR**

**1026171639**  
**CAR000308965**

**Site 4 of 6 in cluster A**

**Relative:**

RCRA NonGen / NLR:

**Higher**

Date Form Received by Agency: 2020-09-15 00:00:00.0  
Handler Name: INFINITY COMMUNICATIONS LLC  
Handler Address: 1031 W AVENUE L-12  
Handler City,State,Zip: LANCASTER, CA 93534-7045  
EPA ID: CAR000308965  
Contact Name: PENNI D BLAND  
Contact Address: LITHO WAY  
Contact City,State,Zip: DURHAM, NC 27703  
Contact Telephone: 919-500-8762  
Contact Fax: Not reported  
Contact Email: PENNI@INFINITYCOMMLLC.COM  
Contact Title: DIRECTOR OF BUSINESS DEVELOPMENT  
EPA Region: 09  
Land Type: Municipal  
Federal Waste Generator Description: Not a generator, verified  
Non-Notifier: Not reported  
Biennial Report Cycle: Not reported  
Accessibility: Not reported  
Active Site Indicator: Not reported  
State District Owner: Not reported  
State District: Not reported  
Mailing Address: LITHO WAY  
Mailing City,State,Zip: DURHAM, NC 27703  
Owner Name: JEFFREY COFFEY

**Actual:**

**2507 ft.**

Map ID  
 Direction  
 Distance  
 Elevation

MAP FINDINGS

Site

Database(s)

EDR ID Number  
 EPA ID Number

**INFINITY COMMUNICATIONS LLC (Continued)**

**1026171639**

Owner Type:	Private
Operator Name:	KEVIN HALL
Operator Type:	Private
Short-Term Generator Activity:	No
Importer Activity:	No
Mixed Waste Generator:	No
Transporter Activity:	No
Transfer Facility Activity:	No
Recycler Activity with Storage:	No
Small Quantity On-Site Burner Exemption:	No
Smelting Melting and Refining Furnace Exemption:	No
Underground Injection Control:	No
Off-Site Waste Receipt:	No
Universal Waste Indicator:	No
Universal Waste Destination Facility:	No
Federal Universal Waste:	No
Active Site Fed-Reg Treatment Storage and Disposal Facility:	Not reported
Active Site Converter Treatment storage and Disposal Facility:	Not reported
Active Site State-Reg Treatment Storage and Disposal Facility:	Not reported
Active Site State-Reg Handler:	---
Federal Facility Indicator:	Not reported
Hazardous Secondary Material Indicator:	N
Sub-Part K Indicator:	Not reported
Commercial TSD Indicator:	No
Treatment Storage and Disposal Type:	Not reported
2018 GPRA Permit Baseline:	Not on the Baseline
2018 GPRA Renewals Baseline:	Not on the Baseline
Permit Renewals Workload Universe:	Not reported
Permit Workload Universe:	Not reported
Permit Progress Universe:	Not reported
Post-Closure Workload Universe:	Not reported
Closure Workload Universe:	Not reported
202 GPRA Corrective Action Baseline:	No
Corrective Action Workload Universe:	No
Subject to Corrective Action Universe:	No
Non-TSDs Where RCRA CA has Been Imposed Universe:	No
TSDs Potentially Subject to CA Under 3004 (u)/(v) Universe:	No
TSDs Only Subject to CA under Discretionary Auth Universe:	No
Corrective Action Priority Ranking:	No NCAPS ranking
Environmental Control Indicator:	No
Institutional Control Indicator:	No
Human Exposure Controls Indicator:	N/A
Groundwater Controls Indicator:	N/A
Operating TSD Universe:	Not reported
Full Enforcement Universe:	Not reported
Significant Non-Complier Universe:	No
Unaddressed Significant Non-Complier Universe:	No
Addressed Significant Non-Complier Universe:	No
Significant Non-Complier With a Compliance Schedule Universe:	No
Financial Assurance Required:	Not reported
Handler Date of Last Change:	2020-09-15 19:00:00.0
Recognized Trader-Importer:	No
Recognized Trader-Exporter:	No
Importer of Spent Lead Acid Batteries:	No
Exporter of Spent Lead Acid Batteries:	No
Recycler Activity Without Storage:	No
Manifest Broker:	No



Map ID  
Direction  
Distance  
Elevation

MAP FINDINGS

Site

Database(s)

EDR ID Number  
EPA ID Number

**INFINITY COMMUNICATIONS LLC (Continued)**

**1026171639**

Sub-Part P Indicator: No

Handler - Owner Operator:

Owner/Operator Indicator: Operator  
Owner/Operator Name: KEVIN HALL  
Legal Status: Private  
Date Became Current: Not reported  
Date Ended Current: Not reported  
Owner/Operator Address: 110 LITHO WAY  
Owner/Operator City,State,Zip: DURHAM, NC 27703  
Owner/Operator Telephone: 919-813-2095  
Owner/Operator Telephone Ext: Not reported  
Owner/Operator Fax: Not reported  
Owner/Operator Email: MKHALL@INFINITYCOMMLLC.COM

Owner/Operator Indicator: Owner  
Owner/Operator Name: JEFFREY COFFEY  
Legal Status: Private  
Date Became Current: Not reported  
Date Ended Current: Not reported  
Owner/Operator Address: 618 GOODWIN RD  
Owner/Operator City,State,Zip: DURHAM, NC 27712  
Owner/Operator Telephone: Not reported  
Owner/Operator Telephone Ext: Not reported  
Owner/Operator Fax: Not reported  
Owner/Operator Email: Not reported

Owner/Operator Indicator: Owner  
Owner/Operator Name: JEFFREY COFFEY  
Legal Status: Private  
Date Became Current: Not reported  
Date Ended Current: Not reported  
Owner/Operator Address: 618 GOODWIN RD  
Owner/Operator City,State,Zip: DURHAM, NC 27712  
Owner/Operator Telephone: Not reported  
Owner/Operator Telephone Ext: Not reported  
Owner/Operator Fax: Not reported  
Owner/Operator Email: Not reported

Owner/Operator Indicator: Operator  
Owner/Operator Name: KEVIN HALL  
Legal Status: Private  
Date Became Current: Not reported  
Date Ended Current: Not reported  
Owner/Operator Address: 110 LITHO WAY  
Owner/Operator City,State,Zip: DURHAM, NC 27703  
Owner/Operator Telephone: 919-813-2095  
Owner/Operator Telephone Ext: Not reported  
Owner/Operator Fax: Not reported  
Owner/Operator Email: MKHALL@INFINITYCOMMLLC.COM

Historic Generators:

Receive Date: 2020-09-15 00:00:00.0  
Handler Name: INFINITY COMMUNICATIONS LLC  
Federal Waste Generator Description: Not a generator, verified

Map ID  
 Direction  
 Distance  
 Elevation

MAP FINDINGS

Site

Database(s)

EDR ID Number  
 EPA ID Number

**INFINITY COMMUNICATIONS LLC (Continued)**

**1026171639**

State District Owner: Not reported  
 Large Quantity Handler of Universal Waste: No  
 Recognized Trader Importer: No  
 Recognized Trader Exporter: No  
 Spent Lead Acid Battery Importer: No  
 Spent Lead Acid Battery Exporter: No  
 Current Record: Yes  
 Non Storage Recycler Activity: No  
 Electronic Manifest Broker: No

Receive Date: 2020-06-05 00:00:00.0  
 Handler Name: INFINITY COMMUNICATIONS LLC  
 Federal Waste Generator Description: Not a generator, verified  
 State District Owner: Not reported  
 Large Quantity Handler of Universal Waste: No  
 Recognized Trader Importer: No  
 Recognized Trader Exporter: No  
 Spent Lead Acid Battery Importer: No  
 Spent Lead Acid Battery Exporter: No  
 Current Record: No  
 Non Storage Recycler Activity: No  
 Electronic Manifest Broker: Yes

List of NAICS Codes and Descriptions:

NAICS Code: 238210  
 NAICS Description: ELECTRICAL CONTRACTORS AND OTHER WIRING INSTALLATION CONTRACTORS

Facility Has Received Notices of Violations:

Violations: No Violations Found

Evaluation Action Summary:

Evaluations: No Evaluations Found

**A5**  
**ESE**  
**< 1/8**  
**0.080 mi.**  
**420 ft.**

**DAVE TRANSPORTATION**  
**1031 W AVE STE L12**  
**LANCASTER, CA 93534**

**RCRA-VSQG 1000595405**  
**ECHO CAD983593419**

**Site 5 of 6 in cluster A**

**Relative:**  
**Higher**  
**Actual:**  
**2507 ft.**

RCRA-VSQG:  
 Date Form Received by Agency: 2020-09-16 00:00:00.0  
 Handler Name: INFINITY COMMUNICATIONS, LLC - LANCASTER  
 Handler Address: 1031 W AVE. L-12  
 Handler City,State,Zip: LANCASTER, CA 93534  
 EPA ID: CAD983593419  
 Contact Name: PENNI BLAND  
 Contact Address: 110 LITHO WAY  
 Contact City,State,Zip: DURHAM, NC 27703  
 Contact Telephone: 919-500-8762  
 Contact Fax: Not reported  
 Contact Email: PENNI@INFINITYCOMMLLC.COM  
 Contact Title: DIRECTOR OF BUSINESS DEVELOPMENT  
 EPA Region: 09  
 Land Type: Municipal  
 Federal Waste Generator Description: Conditionally Exempt Small Quantity Generator

Map ID  
 Direction  
 Distance  
 Elevation

MAP FINDINGS

Site

Database(s)

EDR ID Number  
 EPA ID Number

**DAVE TRANSPORTATION (Continued)**

**1000595405**

Non-Notifier:	Not reported
Biennial Report Cycle:	Not reported
Accessibility:	Not reported
Active Site Indicator:	Handler Activities
State District Owner:	Not reported
State District:	Not reported
Mailing Address:	1031 W AVE L-12
Mailing City,State,Zip:	LANCASTER, CA 93534
Owner Name:	JEFFREY COFFEY
Owner Type:	Federal
Operator Name:	INFINITY COMMUNICATIONS LLC
Operator Type:	Federal
Short-Term Generator Activity:	No
Importer Activity:	No
Mixed Waste Generator:	No
Transporter Activity:	No
Transfer Facility Activity:	No
Recycler Activity with Storage:	No
Small Quantity On-Site Burner Exemption:	No
Smelting Melting and Refining Furnace Exemption:	No
Underground Injection Control:	No
Off-Site Waste Receipt:	No
Universal Waste Indicator:	No
Universal Waste Destination Facility:	No
Federal Universal Waste:	No
Active Site Fed-Reg Treatment Storage and Disposal Facility:	Not reported
Active Site Converter Treatment storage and Disposal Facility:	Not reported
Active Site State-Reg Treatment Storage and Disposal Facility:	Not reported
Active Site State-Reg Handler:	---
Federal Facility Indicator:	Not reported
Hazardous Secondary Material Indicator:	N
Sub-Part K Indicator:	Not reported
Commercial TSD Indicator:	No
Treatment Storage and Disposal Type:	Not reported
2018 GPRA Permit Baseline:	Not on the Baseline
2018 GPRA Renewals Baseline:	Not on the Baseline
Permit Renewals Workload Universe:	Not reported
Permit Workload Universe:	Not reported
Permit Progress Universe:	Not reported
Post-Closure Workload Universe:	Not reported
Closure Workload Universe:	Not reported
202 GPRA Corrective Action Baseline:	No
Corrective Action Workload Universe:	No
Subject to Corrective Action Universe:	No
Non-TSDFs Where RCRA CA has Been Imposed Universe:	No
TSDFs Potentially Subject to CA Under 3004 (u)/(v) Universe:	No
TSDFs Only Subject to CA under Discretionary Auth Universe:	No
Corrective Action Priority Ranking:	No NCAPS ranking
Environmental Control Indicator:	No
Institutional Control Indicator:	No
Human Exposure Controls Indicator:	N/A
Groundwater Controls Indicator:	N/A
Operating TSDF Universe:	Not reported
Full Enforcement Universe:	Not reported
Significant Non-Complier Universe:	No
Unaddressed Significant Non-Complier Universe:	No
Addressed Significant Non-Complier Universe:	No

Map ID  
Direction  
Distance  
Elevation

MAP FINDINGS

Site

Database(s)

EDR ID Number  
EPA ID Number

**DAVE TRANSPORTATION (Continued)**

**1000595405**

Significant Non-Complier With a Compliance Schedule Universe: No  
Financial Assurance Required: Not reported  
Handler Date of Last Change: 2020-09-16 19:14:17.0  
Recognized Trader-Importer: No  
Recognized Trader-Exporter: No  
Importer of Spent Lead Acid Batteries: No  
Exporter of Spent Lead Acid Batteries: No  
Recycler Activity Without Storage: No  
Manifest Broker: No  
Sub-Part P Indicator: No

Hazardous Waste Summary:

Waste Code: D001  
Waste Description: IGNITABLE WASTE

Handler - Owner Operator:

Owner/Operator Indicator: Owner  
Owner/Operator Name: OMEGA PLUMBING  
Legal Status: Private  
Date Became Current: Not reported  
Date Ended Current: Not reported  
Owner/Operator Address: 1055 W L 12  
Owner/Operator City,State,Zip: LANCASTER, CA 93534  
Owner/Operator Telephone: 805-945-9445  
Owner/Operator Telephone Ext: Not reported  
Owner/Operator Fax: Not reported  
Owner/Operator Email: Not reported

Owner/Operator Indicator: Operator  
Owner/Operator Name: INFINITY COMMUNICATIONS LLC  
Legal Status: Federal  
Date Became Current: 2020-09-16 00:00:00.  
Date Ended Current: Not reported  
Owner/Operator Address: 110 LITHO WAY  
Owner/Operator City,State,Zip: DURHAM, NC 27703  
Owner/Operator Telephone: 919-500-8762  
Owner/Operator Telephone Ext: Not reported  
Owner/Operator Fax: Not reported  
Owner/Operator Email: MKHALL@INFINITYCOMMLLC.COM

Owner/Operator Indicator: Owner  
Owner/Operator Name: JEFFREY COFFEY  
Legal Status: Federal  
Date Became Current: 2020-09-16 00:00:00.  
Date Ended Current: Not reported  
Owner/Operator Address: 110 LITHO WAY  
Owner/Operator City,State,Zip: DURHAM, NC 27703  
Owner/Operator Telephone: Not reported  
Owner/Operator Telephone Ext: Not reported  
Owner/Operator Fax: Not reported  
Owner/Operator Email: JCOFFEY@INFINITYCOMMLLC.COM

Owner/Operator Indicator: Operator  
Owner/Operator Name: NOT REQUIRED  
Legal Status: Private



Map ID  
Direction  
Distance  
Elevation

MAP FINDINGS

Site

Database(s)

EDR ID Number  
EPA ID Number

**DAVE TRANSPORTATION (Continued)**

**1000595405**

Date Became Current: Not reported  
Date Ended Current: Not reported  
Owner/Operator Address: NOT REQUIRED  
Owner/Operator City,State,Zip: NOT REQUIRED, ME 99999  
Owner/Operator Telephone: 415-555-1212  
Owner/Operator Telephone Ext: Not reported  
Owner/Operator Fax: Not reported  
Owner/Operator Email: Not reported

Historic Generators:

Receive Date: 1992-10-08 00:00:00.0  
Handler Name: DAVE TRANSPORTATION  
Federal Waste Generator Description: Small Quantity Generator  
State District Owner: CA  
Large Quantity Handler of Universal Waste: No  
Recognized Trader Importer: No  
Recognized Trader Exporter: No  
Spent Lead Acid Battery Importer: No  
Spent Lead Acid Battery Exporter: No  
Current Record: No  
Non Storage Recycler Activity: Not reported  
Electronic Manifest Broker: Not reported

Receive Date: 2020-09-16 00:00:00.0  
Handler Name: INFINITY COMMUNICATIONS, LLC - LANCASTER  
Federal Waste Generator Description: Conditionally Exempt Small Quantity Generator  
State District Owner: Not reported  
Large Quantity Handler of Universal Waste: No  
Recognized Trader Importer: No  
Recognized Trader Exporter: No  
Spent Lead Acid Battery Importer: No  
Spent Lead Acid Battery Exporter: No  
Current Record: Yes  
Non Storage Recycler Activity: No  
Electronic Manifest Broker: No

List of NAICS Codes and Descriptions:

NAICS Code: 532490  
NAICS Description: OTHER COMMERCIAL AND INDUSTRIAL MACHINERY AND EQUIPMENT RENTAL AND LEASING

Facility Has Received Notices of Violations:

Violations: No Violations Found

Evaluation Action Summary:

Evaluations: No Evaluations Found

ECHO:

Envid: 1000595405  
Registry ID: 110002851691  
DFR URL: <http://echo.epa.gov/detailed-facility-report?fid=110002851691>  
Name: DAVE TRANSPORTATION  
Address: 1031 W AVE STE L12  
City,State,Zip: LANCASTER, CA 93534

Map ID  
 Direction  
 Distance  
 Elevation

MAP FINDINGS

Site

Database(s)

EDR ID Number  
 EPA ID Number

<p><b>A6</b>  <b>ESE</b>  <b>&lt; 1/8</b>  <b>0.080 mi.</b>  <b>420 ft.</b></p> <p><b>Relative:</b>  <b>Higher</b></p> <p><b>Actual:</b>  <b>2507 ft.</b></p>	<p><b>PAR ELECTRIC</b>  <b>1031 W AVENUE L12</b>  <b>LANCASTER, CA 93534</b></p> <p><b>Site 6 of 6 in cluster A</b></p> <p>RCRA NonGen / NLR:</p> <p>Date Form Received by Agency: 2019-10-07 00:00:00.0</p> <p>Handler Name: PAR ELECTRIC</p> <p>Handler Address: 1031 W AVENUE L12</p> <p>Handler City,State,Zip: LANCASTER, CA 93534-7045</p> <p>EPA ID: CAC003037492</p> <p>Contact Name: PAUL ROSE</p> <p>Contact Address: 4770 N BELLEVIEW AVE</p> <p>Contact City,State,Zip: KANSAS CITY, MO 64116-2104</p> <p>Contact Telephone: 760-533-2828</p> <p>Contact Fax: Not reported</p> <p>Contact Email: PROSE@PARELECTRIC.COM</p> <p>Contact Title: Not reported</p> <p>EPA Region: 09</p> <p>Land Type: Not reported</p> <p>Federal Waste Generator Description: Not a generator, verified</p> <p>Non-Notifier: Not reported</p> <p>Biennial Report Cycle: Not reported</p> <p>Accessibility: Not reported</p> <p>Active Site Indicator: Not reported</p> <p>State District Owner: Not reported</p> <p>State District: Not reported</p> <p>Mailing Address: 4770 N BELLEVIEW AVE</p> <p>Mailing City,State,Zip: KANSAS CITY, MO 64116-2104</p> <p>Owner Name: PAR ELECTRIC CO</p> <p>Owner Type: Other</p> <p>Operator Name: PAUL ROSE</p> <p>Operator Type: Other</p> <p>Short-Term Generator Activity: No</p> <p>Importer Activity: No</p> <p>Mixed Waste Generator: No</p> <p>Transporter Activity: No</p> <p>Transfer Facility Activity: No</p> <p>Recycler Activity with Storage: No</p> <p>Small Quantity On-Site Burner Exemption: No</p> <p>Smelting Melting and Refining Furnace Exemption: No</p> <p>Underground Injection Control: No</p> <p>Off-Site Waste Receipt: No</p> <p>Universal Waste Indicator: No</p> <p>Universal Waste Destination Facility: No</p> <p>Federal Universal Waste: No</p> <p>Active Site Fed-Reg Treatment Storage and Disposal Facility: Not reported</p> <p>Active Site Converter Treatment storage and Disposal Facility: Not reported</p> <p>Active Site State-Reg Treatment Storage and Disposal Facility: Not reported</p> <p>Active Site State-Reg Handler: ---</p> <p>Federal Facility Indicator: Not reported</p> <p>Hazardous Secondary Material Indicator: N</p> <p>Sub-Part K Indicator: Not reported</p> <p>Commercial TSD Indicator: No</p> <p>Treatment Storage and Disposal Type: Not reported</p> <p>2018 GPRA Permit Baseline: Not on the Baseline</p> <p>2018 GPRA Renewals Baseline: Not on the Baseline</p> <p>Permit Renewals Workload Universe: Not reported</p>	<p><b>RCRA NonGen / NLR</b></p>	<p><b>1025857087</b>  <b>CAC003037492</b></p>
---	--	---------------------------------	---

Map ID  
 Direction  
 Distance  
 Elevation

MAP FINDINGS

Site

Database(s)

EDR ID Number  
 EPA ID Number

**PAR ELECTRIC (Continued)**

**1025857087**

Permit Workload Universe:	Not reported
Permit Progress Universe:	Not reported
Post-Closure Workload Universe:	Not reported
Closure Workload Universe:	Not reported
202 GPRA Corrective Action Baseline:	No
Corrective Action Workload Universe:	No
Subject to Corrective Action Universe:	No
Non-TSDFs Where RCRA CA has Been Imposed Universe:	No
TSDFs Potentially Subject to CA Under 3004 (u)/(v) Universe:	No
TSDFs Only Subject to CA under Discretionary Auth Universe:	No
Corrective Action Priority Ranking:	No NCAPS ranking
Environmental Control Indicator:	No
Institutional Control Indicator:	No
Human Exposure Controls Indicator:	N/A
Groundwater Controls Indicator:	N/A
Operating TSDF Universe:	Not reported
Full Enforcement Universe:	Not reported
Significant Non-Complier Universe:	No
Unaddressed Significant Non-Complier Universe:	No
Addressed Significant Non-Complier Universe:	No
Significant Non-Complier With a Compliance Schedule Universe:	No
Financial Assurance Required:	Not reported
Handler Date of Last Change:	2019-10-11 18:28:54.0
Recognized Trader-Importer:	No
Recognized Trader-Exporter:	No
Importer of Spent Lead Acid Batteries:	No
Exporter of Spent Lead Acid Batteries:	No
Recycler Activity Without Storage:	No
Manifest Broker:	No
Sub-Part P Indicator:	No

Handler - Owner Operator:

Owner/Operator Indicator:	Operator
Owner/Operator Name:	PAUL ROSE
Legal Status:	Other
Date Became Current:	Not reported
Date Ended Current:	Not reported
Owner/Operator Address:	4770 N BELLEVIEW AVE
Owner/Operator City,State,Zip:	KANSAS CITY, MO 64116-2104
Owner/Operator Telephone:	760-533-2828
Owner/Operator Telephone Ext:	Not reported
Owner/Operator Fax:	Not reported
Owner/Operator Email:	Not reported

Owner/Operator Indicator:	Owner
Owner/Operator Name:	PAR ELECTRIC CO
Legal Status:	Other
Date Became Current:	Not reported
Date Ended Current:	Not reported
Owner/Operator Address:	4770 N BELLEVIEW AVE
Owner/Operator City,State,Zip:	KANSAS CITY, MO 64116-2104
Owner/Operator Telephone:	760-533-2828
Owner/Operator Telephone Ext:	Not reported
Owner/Operator Fax:	Not reported
Owner/Operator Email:	Not reported

Map ID  
Direction  
Distance  
Elevation

MAP FINDINGS

Site

Database(s)

EDR ID Number  
EPA ID Number

**PAR ELECTRIC (Continued)**

**1025857087**

Historic Generators:

Receive Date: 2019-10-07 00:00:00.0  
Handler Name: PAR ELECTRIC  
Federal Waste Generator Description: Not a generator, verified  
State District Owner: Not reported  
Large Quantity Handler of Universal Waste: No  
Recognized Trader Importer: No  
Recognized Trader Exporter: No  
Spent Lead Acid Battery Importer: No  
Spent Lead Acid Battery Exporter: No  
Current Record: Yes  
Non Storage Recycler Activity: Not reported  
Electronic Manifest Broker: Not reported

List of NAICS Codes and Descriptions:

NAICS Code: 221122  
NAICS Description: ELECTRIC POWER DISTRIBUTION

Facility Has Received Notices of Violations:

Violations: No Violations Found

Evaluation Action Summary:

Evaluations: No Evaluations Found

7  
East  
< 1/8  
0.108 mi.  
568 ft.

**SPEEDWELL TRANSPORTATION,INC**  
**42358 W N 010TH ST**  
**LANCASTER, CA**

**SWEEPS UST S101587144**  
**CA FID UST N/A**

**Relative:**  
**Lower**  
**Actual:**  
**2502 ft.**

**SWEEPS UST:**  
Name: SPEEDWELL TRANSPORTATION, INC  
Address: 42358 W N 010TH ST  
City: LANCASTER  
Status: Active  
Comp Number: 11402  
Number: 9  
Board Of Equalization: 44-009272  
Referral Date: 06-30-89  
Action Date: Not reported  
Created Date: 06-30-89  
Owner Tank Id: Not reported  
SWRCB Tank Id: 19-000-011402-000001  
Tank Status: A  
Capacity: Not reported  
Active Date: 06-30-89  
Tank Use: UNKNOWN  
STG: W  
Content: Not reported  
Number Of Tanks: 1

**CA FID UST:**

Facility ID: 19054950  
Regulated By: UTNKA

Map ID  
Direction  
Distance  
Elevation

MAP FINDINGS

Site

Database(s)

EDR ID Number  
EPA ID Number

**SPEEDWELL TRANSPORTATION,INC (Continued)**

**S101587144**

Regulated ID: 00050921  
Cortese Code: Not reported  
SIC Code: Not reported  
Facility Phone: 8180000000  
Mail To: Not reported  
Mailing Address: 860 W AVENUE L-8  
Mailing Address 2: Not reported  
Mailing City,St,Zip: LANCASTER  
Contact: Not reported  
Contact Phone: Not reported  
DUNs Number: Not reported  
NPDES Number: Not reported  
EPA ID: Not reported  
Comments: Not reported  
Status: Active

**B8**  
**North**  
**1/8-1/4**  
**0.137 mi.**  
**722 ft.**

**THE RADIATOR DEPOT**  
**1125 W AVENUE L 8 # 101**  
**LANCASTER, CA 93534**  
**Site 1 of 2 in cluster B**

**CERS HAZ WASTE** **S123534414**  
**CERS** **N/A**

**Relative:**  
**Lower**  
**Actual:**  
**2491 ft.**

**CERS HAZ WASTE:**  
Name: THE RADIATOR DEPOT  
Address: 1125 W AVENUE L 8 # 101  
City,State,Zip: LANCASTER, CA 93534  
Site ID: 75261  
CERS ID: 10292107  
CERS Description: Hazardous Waste Generator

**CERS:**  
Name: THE RADIATOR DEPOT  
Address: 1125 W AVENUE L 8 # 101  
City,State,Zip: LANCASTER, CA 93534  
Site ID: 75261  
CERS ID: 10292107  
CERS Description: Chemical Storage Facilities

**Evaluation:**  
Eval General Type: Compliance Evaluation Inspection  
Eval Date: 08-17-2017  
Violations Found: No  
Eval Type: Routine done by local agency  
Eval Notes: Angela Hofius TRD0608@hotmail.com No violations observed at time of inspection.  
Eval Division: Los Angeles County Fire Department  
Eval Program: HW  
Eval Source: CERS

Eval General Type: Compliance Evaluation Inspection  
Eval Date: 08-17-2017  
Violations Found: No  
Eval Type: Routine done by local agency  
Eval Notes: No violations observed at time of inspection.  
Eval Division: Los Angeles County Fire Department  
Eval Program: HMRRP  
Eval Source: CERS



Map ID  
Direction  
Distance  
Elevation

MAP FINDINGS

Site

Database(s)

EDR ID Number  
EPA ID Number

**THE RADIATOR DEPOT (Continued)**

**S123534414**

Eval General Type: Compliance Evaluation Inspection  
Eval Date: 08-27-2014  
Violations Found: No  
Eval Type: Routine done by local agency  
Eval Notes: Angela Hofius/Office Manager No violations observed.  
Eval Division: Los Angeles County Fire Department  
Eval Program: HMRRP  
Eval Source: CERS

Eval General Type: Compliance Evaluation Inspection  
Eval Date: 08-27-2014  
Violations Found: No  
Eval Type: Routine done by local agency  
Eval Notes: Angela Hofius/Office Manager No violations observed.  
Eval Division: Los Angeles County Fire Department  
Eval Program: HW  
Eval Source: CERS

Affiliation:

Affiliation Type Desc: Facility Mailing Address  
Entity Name: Mailing Address  
Entity Title: Not reported  
Affiliation Address: 1125 W AVENUE L-8 #101  
Affiliation City: LANCASTER  
Affiliation State: CA  
Affiliation Country: Not reported  
Affiliation Zip: 93534  
Affiliation Phone: Not reported

Affiliation Type Desc: Parent Corporation  
Entity Name: THE RADIATOR DEPOT  
Entity Title: Not reported  
Affiliation Address: Not reported  
Affiliation City: Not reported  
Affiliation State: Not reported  
Affiliation Country: Not reported  
Affiliation Zip: Not reported  
Affiliation Phone: Not reported

Affiliation Type Desc: Environmental Contact  
Entity Name: ASBURY ENVIRONMENTAL SERVICES  
Entity Title: Not reported  
Affiliation Address: 1300 S SANTA FE  
Affiliation City: COMPTON  
Affiliation State: CA  
Affiliation Country: Not reported  
Affiliation Zip: 90221  
Affiliation Phone: Not reported

Affiliation Type Desc: Legal Owner  
Entity Name: DANTE JOSE AYALA GUZMAN  
Entity Title: Not reported  
Affiliation Address: 1125 WEST AVENUE L-8 #101  
Affiliation City: LANCASTER  
Affiliation State: CA  
Affiliation Country: United States  
Affiliation Zip: 93534

Map ID  
Direction  
Distance  
Elevation

MAP FINDINGS

Site

Database(s)

EDR ID Number  
EPA ID Number

**THE RADIATOR DEPOT (Continued)**

**S123534414**

Affiliation Phone: (661) 723-8037

Affiliation Type Desc: Operator  
Entity Name: DANTE JOSE AYALA GUZMAN  
Entity Title: Not reported  
Affiliation Address: Not reported  
Affiliation City: Not reported  
Affiliation State: Not reported  
Affiliation Country: Not reported  
Affiliation Zip: Not reported  
Affiliation Phone: (661) 723-8037

Affiliation Type Desc: CUPA District  
Entity Name: Los Angeles County Fire  
Entity Title: Not reported  
Affiliation Address: 5825 Rickenbacker Road  
Affiliation City: Commerce  
Affiliation State: CA  
Affiliation Country: Not reported  
Affiliation Zip: 90040-3027  
Affiliation Phone: (323) 890-4000

Affiliation Type Desc: Identification Signer  
Entity Name: DANTE GUZMAN  
Entity Title: OWNER  
Affiliation Address: Not reported  
Affiliation City: Not reported  
Affiliation State: Not reported  
Affiliation Country: Not reported  
Affiliation Zip: Not reported  
Affiliation Phone: Not reported

Affiliation Type Desc: Property Owner  
Entity Name: dennis pursley  
Entity Title: Not reported  
Affiliation Address: 1125 west ave I-8 #101  
Affiliation City: lancaster  
Affiliation State: CA  
Affiliation Country: United States  
Affiliation Zip: 93534  
Affiliation Phone: (661) 948-5644

**B9**  
**North**  
**1/8-1/4**  
**0.137 mi.**  
**722 ft.**

**THE RADIATOR DEPOT**  
**1125 W AVENUE L8 STE 101**  
**LANCASTER, CA 93534**

**RCRA NonGen / NLR** **1024823143**  
**CAL000343019**

**Site 2 of 2 in cluster B**

**Relative:**  
**Lower**  
**Actual:**  
**2491 ft.**

RCRA NonGen / NLR:  
Date Form Received by Agency: 2009-05-15 00:00:00  
Handler Name: THE RADIATOR DEPOT  
Handler Address: 1125 W AVENUE L8 STE 101  
Handler City,State,Zip: LANCASTER, CA 93534-7086  
EPA ID: CAL000343019  
Contact Name: DANTE GUZMAN  
Contact Address: 1125 W AVENUE L8 STE 101  
Contact City,State,Zip: LANCASTER, CA 93534

Map ID  
 Direction  
 Distance  
 Elevation

MAP FINDINGS

Site

Database(s)

EDR ID Number  
 EPA ID Number

**THE RADIATOR DEPOT (Continued)**

**1024823143**

Contact Telephone:	661-723-8037
Contact Fax:	661-723-0477
Contact Email:	TRD0608@HOTMAIL.COM
Contact Title:	Not reported
EPA Region:	09
Land Type:	Not reported
Federal Waste Generator Description:	Not a generator, verified
Non-Notifier:	Not reported
Biennial Report Cycle:	Not reported
Accessibility:	Not reported
Active Site Indicator:	Handler Activities
State District Owner:	Not reported
State District:	Not reported
Mailing Address:	1125 W AVENUE L8 STE 101
Mailing City,State,Zip:	LANCASTER, CA 93534-7086
Owner Name:	DANTE GUZMAN
Owner Type:	Other
Operator Name:	DANTE GUZMAN
Operator Type:	Other
Short-Term Generator Activity:	No
Importer Activity:	No
Mixed Waste Generator:	No
Transporter Activity:	No
Transfer Facility Activity:	No
Recycler Activity with Storage:	No
Small Quantity On-Site Burner Exemption:	No
Smelting Melting and Refining Furnace Exemption:	No
Underground Injection Control:	No
Off-Site Waste Receipt:	No
Universal Waste Indicator:	Yes
Universal Waste Destination Facility:	Yes
Federal Universal Waste:	No
Active Site Fed-Reg Treatment Storage and Disposal Facility:	Not reported
Active Site Converter Treatment storage and Disposal Facility:	Not reported
Active Site State-Reg Treatment Storage and Disposal Facility:	Not reported
Active Site State-Reg Handler:	---
Federal Facility Indicator:	Not reported
Hazardous Secondary Material Indicator:	N
Sub-Part K Indicator:	Not reported
Commercial TSD Indicator:	No
Treatment Storage and Disposal Type:	Not reported
2018 GPRA Permit Baseline:	Not on the Baseline
2018 GPRA Renewals Baseline:	Not on the Baseline
Permit Renewals Workload Universe:	Not reported
Permit Workload Universe:	Not reported
Permit Progress Universe:	Not reported
Post-Closure Workload Universe:	Not reported
Closure Workload Universe:	Not reported
202 GPRA Corrective Action Baseline:	No
Corrective Action Workload Universe:	No
Subject to Corrective Action Universe:	No
Non-TSDFs Where RCRA CA has Been Imposed Universe:	No
TSDFs Potentially Subject to CA Under 3004 (u)/(v) Universe:	No
TSDFs Only Subject to CA under Discretionary Auth Universe:	No
Corrective Action Priority Ranking:	No NCAPS ranking
Environmental Control Indicator:	No
Institutional Control Indicator:	No

Map ID  
Direction  
Distance  
Elevation

MAP FINDINGS

Site

Database(s)

EDR ID Number  
EPA ID Number

**THE RADIATOR DEPOT (Continued)**

**1024823143**

Human Exposure Controls Indicator: N/A  
Groundwater Controls Indicator: N/A  
Operating TSDF Universe: Not reported  
Full Enforcement Universe: Not reported  
Significant Non-Complier Universe: No  
Unaddressed Significant Non-Complier Universe: No  
Addressed Significant Non-Complier Universe: No  
Significant Non-Complier With a Compliance Schedule Universe: No  
Financial Assurance Required: Not reported  
Handler Date of Last Change: 2018-09-05 20:31:20.0  
Recognized Trader-Importer: No  
Recognized Trader-Exporter: No  
Importer of Spent Lead Acid Batteries: No  
Exporter of Spent Lead Acid Batteries: No  
Recycler Activity Without Storage: No  
Manifest Broker: No  
Sub-Part P Indicator: No

Handler - Owner Operator:

Owner/Operator Indicator: Operator  
Owner/Operator Name: DANTE GUZMAN  
Legal Status: Other  
Date Became Current: Not reported  
Date Ended Current: Not reported  
Owner/Operator Address: 1125 W AVENUE L8 STE 101  
Owner/Operator City,State,Zip: LANCASTER, CA 93534  
Owner/Operator Telephone: 661-723-8037  
Owner/Operator Telephone Ext: Not reported  
Owner/Operator Fax: Not reported  
Owner/Operator Email: Not reported

Owner/Operator Indicator: Owner  
Owner/Operator Name: DANTE GUZMAN  
Legal Status: Other  
Date Became Current: Not reported  
Date Ended Current: Not reported  
Owner/Operator Address: 720 E SOLEDAD PASS RD  
Owner/Operator City,State,Zip: PALMDALE, CA 93550-9700  
Owner/Operator Telephone: 818-317-9361  
Owner/Operator Telephone Ext: Not reported  
Owner/Operator Fax: Not reported  
Owner/Operator Email: Not reported

Historic Generators:

Receive Date: 2009-05-15 00:00:00.0  
Handler Name: THE RADIATOR DEPOT  
Federal Waste Generator Description: Not a generator, verified  
State District Owner: Not reported  
Large Quantity Handler of Universal Waste: No  
Recognized Trader Importer: No  
Recognized Trader Exporter: No  
Spent Lead Acid Battery Importer: No  
Spent Lead Acid Battery Exporter: No  
Current Record: Yes  
Non Storage Recycler Activity: Not reported

Map ID  
 Direction  
 Distance  
 Elevation

MAP FINDINGS

Site

Database(s)

EDR ID Number  
 EPA ID Number

**THE RADIATOR DEPOT (Continued)**

**1024823143**

Electronic Manifest Broker: Not reported

List of NAICS Codes and Descriptions:  
 NAICS Code: 811111  
 NAICS Description: GENERAL AUTOMOTIVE REPAIR

Facility Has Received Notices of Violations:  
 Violations: No Violations Found

Evaluation Action Summary:  
 Evaluations: No Evaluations Found

**10  
 SE  
 1/8-1/4  
 0.138 mi.  
 730 ft.**

**SAN JOAQUIN VALLEY COLLEGE  
 42135 10TH ST WEST UNIT 147  
 LANCASTER, CA 93534**

**RCRA NonGen / NLR**

**1024838928  
 CAL000386396**

**Relative:  
 Higher  
 Actual:  
 2512 ft.**

RCRA NonGen / NLR:  
 Date Form Received by Agency: 2013-06-20 00:00:00.0  
 Handler Name: SAN JOAQUIN VALLEY COLLEGE  
 Handler Address: 42135 10TH ST WEST UNIT 147  
 Handler City,State,Zip: LANCASTER, CA 93534  
 EPA ID: CAL000386396  
 Contact Name: RALPH ORTIZ  
 Contact Address: 3828 W. CALDWELL AVE  
 Contact City,State,Zip: VISALIA, CA 93277  
 Contact Telephone: 559-734-9000  
 Contact Fax: 559-750-4102  
 Contact Email: RALPHO@SJVC.EDU  
 Contact Title: Not reported  
 EPA Region: 09  
 Land Type: Not reported  
 Federal Waste Generator Description: Not a generator, verified  
 Non-Notifier: Not reported  
 Biennial Report Cycle: Not reported  
 Accessibility: Not reported  
 Active Site Indicator: Handler Activities  
 State District Owner: Not reported  
 State District: Not reported  
 Mailing Address: 3828 W. CALDWELL AVE.  
 Mailing City,State,Zip: VISALIA, CA 93277-0000  
 Owner Name: MARK AND MIKE PERRY  
 Owner Type: Other  
 Operator Name: RALPH ORTIZ  
 Operator Type: Other  
 Short-Term Generator Activity: No  
 Importer Activity: No  
 Mixed Waste Generator: No  
 Transporter Activity: No  
 Transfer Facility Activity: No  
 Recycler Activity with Storage: No  
 Small Quantity On-Site Burner Exemption: No  
 Smelting Melting and Refining Furnace Exemption: No  
 Underground Injection Control: No



Map ID  
 Direction  
 Distance  
 Elevation

MAP FINDINGS

Site

Database(s)

EDR ID Number  
 EPA ID Number

**SAN JOAQUIN VALLEY COLLEGE (Continued)**

**1024838928**

Off-Site Waste Receipt:	No
Universal Waste Indicator:	Yes
Universal Waste Destination Facility:	Yes
Federal Universal Waste:	No
Active Site Fed-Reg Treatment Storage and Disposal Facility:	Not reported
Active Site Converter Treatment storage and Disposal Facility:	Not reported
Active Site State-Reg Treatment Storage and Disposal Facility:	Not reported
Active Site State-Reg Handler:	---
Federal Facility Indicator:	Not reported
Hazardous Secondary Material Indicator:	N
Sub-Part K Indicator:	Not reported
Commercial TSD Indicator:	No
Treatment Storage and Disposal Type:	Not reported
2018 GPRC Permit Baseline:	Not on the Baseline
2018 GPRC Renewals Baseline:	Not on the Baseline
Permit Renewals Workload Universe:	Not reported
Permit Workload Universe:	Not reported
Permit Progress Universe:	Not reported
Post-Closure Workload Universe:	Not reported
Closure Workload Universe:	Not reported
202 GPRC Corrective Action Baseline:	No
Corrective Action Workload Universe:	No
Subject to Corrective Action Universe:	No
Non-TSDs Where RCRA CA has Been Imposed Universe:	No
TSDs Potentially Subject to CA Under 3004 (u)/(v) Universe:	No
TSDs Only Subject to CA under Discretionary Auth Universe:	No
Corrective Action Priority Ranking:	No NCAPS ranking
Environmental Control Indicator:	No
Institutional Control Indicator:	No
Human Exposure Controls Indicator:	N/A
Groundwater Controls Indicator:	N/A
Operating TSD Universe:	Not reported
Full Enforcement Universe:	Not reported
Significant Non-Complier Universe:	No
Unaddressed Significant Non-Complier Universe:	No
Addressed Significant Non-Complier Universe:	No
Significant Non-Complier With a Compliance Schedule Universe:	No
Financial Assurance Required:	Not reported
Handler Date of Last Change:	2018-09-06 17:02:33.0
Recognized Trader-Importer:	No
Recognized Trader-Exporter:	No
Importer of Spent Lead Acid Batteries:	No
Exporter of Spent Lead Acid Batteries:	No
Recycler Activity Without Storage:	No
Manifest Broker:	No
Sub-Part P Indicator:	No

**Handler - Owner Operator:**

Owner/Operator Indicator:	Owner
Owner/Operator Name:	MARK AND MIKE PERRY
Legal Status:	Other
Date Became Current:	Not reported
Date Ended Current:	Not reported
Owner/Operator Address:	3828 W. CALDWELL AVE
Owner/Operator City,State,Zip:	VISALIA, CA 93277-0000
Owner/Operator Telephone:	559-734-9000

Map ID  
Direction  
Distance  
Elevation

MAP FINDINGS

Site

Database(s)

EDR ID Number  
EPA ID Number

**SAN JOAQUIN VALLEY COLLEGE (Continued)**

**1024838928**

Owner/Operator Telephone Ext: Not reported  
Owner/Operator Fax: Not reported  
Owner/Operator Email: Not reported  
  
Owner/Operator Indicator: Operator  
Owner/Operator Name: RALPH ORTIZ  
Legal Status: Other  
Date Became Current: Not reported  
Date Ended Current: Not reported  
Owner/Operator Address: 3828 W. CALDWELL AVE  
Owner/Operator City,State,Zip: VISALIA, CA 93277  
Owner/Operator Telephone: 559-734-9000  
Owner/Operator Telephone Ext: Not reported  
Owner/Operator Fax: Not reported  
Owner/Operator Email: Not reported

Historic Generators:

Receive Date: 2013-06-20 00:00:00.0  
Handler Name: SAN JOAQUIN VALLEY COLLEGE  
Federal Waste Generator Description: Not a generator, verified  
State District Owner: Not reported  
Large Quantity Handler of Universal Waste: No  
Recognized Trader Importer: No  
Recognized Trader Exporter: No  
Spent Lead Acid Battery Importer: No  
Spent Lead Acid Battery Exporter: No  
Current Record: Yes  
Non Storage Recycler Activity: Not reported  
Electronic Manifest Broker: Not reported

List of NAICS Codes and Descriptions:

NAICS Code: 61111  
NAICS Description: ELEMENTARY AND SECONDARY SCHOOLS

Facility Has Received Notices of Violations:

Violations: No Violations Found

Evaluation Action Summary:

Evaluations: No Evaluations Found

C11  
ENE  
1/8-1/4  
0.161 mi.  
848 ft.

**SPIKE'S JEEP GARAGE**  
**42325 N 010TH ST W**  
**LANCASTER, CA 93534**

**CERS HAZ WASTE S123538367**  
**N/A**

**Site 1 of 4 in cluster C**

Relative:  
Lower  
Actual:  
2497 ft.

CERS HAZ WASTE:  
Name: SPIKE'S JEEP GARAGE  
Address: 42325 N 010TH ST W  
City,State,Zip: LANCASTER, CA 93534  
Site ID: 70043  
CERS ID: 10308841  
CERS Description: Hazardous Waste Generator

Affiliation:

Map ID  
Direction  
Distance  
Elevation

MAP FINDINGS

Site

Database(s)

EDR ID Number  
EPA ID Number

**SPIKE'S JEEP GARAGE (Continued)**

**S123538367**

Affiliation Type Desc: CUPA District  
Entity Name: Los Angeles County Fire  
Entity Title: Not reported  
Affiliation Address: 5825 Rickenbacker Road  
Affiliation City: Commerce  
Affiliation State: CA  
Affiliation Country: Not reported  
Affiliation Zip: 90040-3027  
Affiliation Phone: (323) 890-4000

Affiliation Type Desc: Legal Owner  
Entity Name: DAYLE HENDERSON  
Entity Title: Not reported  
Affiliation Address: 42325 N 10TH ST WEST  
Affiliation City: LANCASTER  
Affiliation State: CA  
Affiliation Country: United States  
Affiliation Zip: 93534  
Affiliation Phone: (661) 726-2600

Affiliation Type Desc: Parent Corporation  
Entity Name: SPIKE'S JEEP GARAGE  
Entity Title: Not reported  
Affiliation Address: Not reported  
Affiliation City: Not reported  
Affiliation State: Not reported  
Affiliation Country: Not reported  
Affiliation Zip: Not reported  
Affiliation Phone: Not reported

Affiliation Type Desc: Facility Mailing Address  
Entity Name: Mailing Address  
Entity Title: Not reported  
Affiliation Address: 42325 N 10TH ST WEST  
Affiliation City: LANCASTER  
Affiliation State: CA  
Affiliation Country: Not reported  
Affiliation Zip: 93534  
Affiliation Phone: Not reported

**C12**  
**ENE**  
**1/8-1/4**  
**0.172 mi.**  
**908 ft.**

**KRAZAN & ASSOCIATES INC**  
**42326 10TH ST W STE A**  
**LANCASTER, CA 93534**  
**Site 2 of 4 in cluster C**

**RCRA NonGen / NLR**

**1024840548**  
**CAL000389444**

**Relative:**  
**Lower**  
**Actual:**  
**2497 ft.**

RCRA NonGen / NLR:  
Date Form Received by Agency: 2013-09-13 00:00:00.0  
Handler Name: KRAZAN & ASSOCIATES INC  
Handler Address: 42326 10TH ST W STE A  
Handler City,State,Zip: LANCASTER, CA 93534-7008  
EPA ID: CAL000389444  
Contact Name: DEAN ALEXANDER/PRESIDENT  
Contact Address: 215 W DAKOTA AVE  
Contact City,State,Zip: CLOVIS, CA 93162  
Contact Telephone: 559-348-2200  
Contact Fax: 559-348-2201

Map ID  
 Direction  
 Distance  
 Elevation

MAP FINDINGS

Site

Database(s)

EDR ID Number  
 EPA ID Number

**KRAZAN & ASSOCIATES INC (Continued)**

**1024840548**

Contact Email:	DEANALEXANDER@KRAZAN.COM
Contact Title:	Not reported
EPA Region:	09
Land Type:	Not reported
Federal Waste Generator Description:	Not a generator, verified
Non-Notifier:	Not reported
Biennial Report Cycle:	Not reported
Accessibility:	Not reported
Active Site Indicator:	Handler Activities
State District Owner:	Not reported
State District:	Not reported
Mailing Address:	42326 10TH ST W STE A
Mailing City,State,Zip:	LANCASTER, CA 93534-7008
Owner Name:	KRAZAN & ASSOCIATES INC
Owner Type:	Other
Operator Name:	DEAN ALEXANDER/PRESIDENT
Operator Type:	Other
Short-Term Generator Activity:	No
Importer Activity:	No
Mixed Waste Generator:	No
Transporter Activity:	No
Transfer Facility Activity:	No
Recycler Activity with Storage:	No
Small Quantity On-Site Burner Exemption:	No
Smelting Melting and Refining Furnace Exemption:	No
Underground Injection Control:	No
Off-Site Waste Receipt:	No
Universal Waste Indicator:	Yes
Universal Waste Destination Facility:	Yes
Federal Universal Waste:	No
Active Site Fed-Reg Treatment Storage and Disposal Facility:	Not reported
Active Site Converter Treatment storage and Disposal Facility:	Not reported
Active Site State-Reg Treatment Storage and Disposal Facility:	Not reported
Active Site State-Reg Handler:	---
Federal Facility Indicator:	Not reported
Hazardous Secondary Material Indicator:	N
Sub-Part K Indicator:	Not reported
Commercial TSD Indicator:	No
Treatment Storage and Disposal Type:	Not reported
2018 GPRA Permit Baseline:	Not on the Baseline
2018 GPRA Renewals Baseline:	Not on the Baseline
Permit Renewals Workload Universe:	Not reported
Permit Workload Universe:	Not reported
Permit Progress Universe:	Not reported
Post-Closure Workload Universe:	Not reported
Closure Workload Universe:	Not reported
202 GPRA Corrective Action Baseline:	No
Corrective Action Workload Universe:	No
Subject to Corrective Action Universe:	No
Non-TSDFs Where RCRA CA has Been Imposed Universe:	No
TSDFs Potentially Subject to CA Under 3004 (u)/(v) Universe:	No
TSDFs Only Subject to CA under Discretionary Auth Universe:	No
Corrective Action Priority Ranking:	No NCAPS ranking
Environmental Control Indicator:	No
Institutional Control Indicator:	No
Human Exposure Controls Indicator:	N/A
Groundwater Controls Indicator:	N/A

Map ID  
 Direction  
 Distance  
 Elevation

MAP FINDINGS

Site

Database(s)

EDR ID Number  
 EPA ID Number

**KRAZAN & ASSOCIATES INC (Continued)**

**1024840548**

Operating TSDF Universe:	Not reported
Full Enforcement Universe:	Not reported
Significant Non-Complier Universe:	No
Unaddressed Significant Non-Complier Universe:	No
Addressed Significant Non-Complier Universe:	No
Significant Non-Complier With a Compliance Schedule Universe:	No
Financial Assurance Required:	Not reported
Handler Date of Last Change:	2018-09-06 17:03:06.0
Recognized Trader-Importer:	No
Recognized Trader-Exporter:	No
Importer of Spent Lead Acid Batteries:	No
Exporter of Spent Lead Acid Batteries:	No
Recycler Activity Without Storage:	No
Manifest Broker:	No
Sub-Part P Indicator:	No

Handler - Owner Operator:

Owner/Operator Indicator:	Operator
Owner/Operator Name:	DEAN ALEXANDER/PRESIDENT
Legal Status:	Other
Date Became Current:	Not reported
Date Ended Current:	Not reported
Owner/Operator Address:	215 W DAKOTA AVE
Owner/Operator City,State,Zip:	CLOVIS, CA 93162
Owner/Operator Telephone:	559-348-2200
Owner/Operator Telephone Ext:	Not reported
Owner/Operator Fax:	Not reported
Owner/Operator Email:	Not reported

Owner/Operator Indicator:	Owner
Owner/Operator Name:	KRAZAN & ASSOCIATES INC
Legal Status:	Other
Date Became Current:	Not reported
Date Ended Current:	Not reported
Owner/Operator Address:	215 W DAKOTA AVE
Owner/Operator City,State,Zip:	CLOVIS, CA 93612-0000
Owner/Operator Telephone:	559-348-2200
Owner/Operator Telephone Ext:	Not reported
Owner/Operator Fax:	Not reported
Owner/Operator Email:	Not reported

Historic Generators:

Receive Date:	2013-09-13 00:00:00.0
Handler Name:	KRAZAN & ASSOCIATES INC
Federal Waste Generator Description:	Not a generator, verified
State District Owner:	Not reported
Large Quantity Handler of Universal Waste:	No
Recognized Trader Importer:	No
Recognized Trader Exporter:	No
Spent Lead Acid Battery Importer:	No
Spent Lead Acid Battery Exporter:	No
Current Record:	Yes
Non Storage Recycler Activity:	Not reported
Electronic Manifest Broker:	Not reported



Map ID  
 Direction  
 Distance  
 Elevation

MAP FINDINGS

Site

Database(s)

EDR ID Number  
 EPA ID Number

**KRAZAN & ASSOCIATES INC (Continued)**

**1024840548**

List of NAICS Codes and Descriptions:

NAICS Code: 54138  
 NAICS Description: TESTING LABORATORIES

NAICS Code: 54194  
 NAICS Description: VETERINARY SERVICES

Facility Has Received Notices of Violations:

Violations: No Violations Found

Evaluation Action Summary:

Evaluations: No Evaluations Found

**C13**  
**ENE**  
**1/8-1/4**  
**0.172 mi.**  
**908 ft.**

**KRAZAN & ASSOCIATES INC**  
**42326 10TH ST W STE A**  
**LANCASTER, CA 93534**

**CERS HAZ WASTE**  
**HAZNET**  
**HWTS**

**S117311674**  
**N/A**

**Site 3 of 4 in cluster C**

**Relative:**  
**Lower**  
**Actual:**  
**2497 ft.**

**CERS HAZ WASTE:**  
 Name: LANCASTER OFFICE  
 Address: 42326 10TH ST W  
 City,State,Zip: LANCASTER, CA 93534  
 Site ID: 129613  
 CERS ID: 10489249  
 CERS Description: Hazardous Waste Generator

Violations:

Site ID: 129613  
 Site Name: Lancaster Office  
 Violation Date: 03-07-2018  
 Citation: HSC 6.5 Multiple - California Health and Safety Code, Chapter 6.5, Section(s) Multiple  
 Violation Description: Hazardous Waste Generator Program - Administration/Documentation - General  
 Violation Notes: Returned to compliance on 03/07/2018. OBSERVATION: Owner/Operator failed to submit the hazardous waste notification electronically to CERS. CORRECTIVE ACTION: Owner/Operator shall submit a notification of hazardous waste generated by the facility in accordance with HSC 25158 electronically to CERS. HSC 25404(e)(4) No later than three years after the statewide information management system is established, each CUPA, PA, and regulated business shall report program data electronically. The secretary shall work with the CUPAs to develop a phased in schedule for the electronic collection and submittal of information to be included in the statewide information management system, giving first priority to information relating to those chemicals determined by the secretary to be of greatest concern. The secretary, in making this determination shall consult with the CUPAs, the California Emergency Management Agency, the State Fire Marshal, and the boards, departments, and offices within the California [Truncated]

Violation Division: Los Angeles County Fire Department  
 Violation Program: HW  
 Violation Source: CERS

Site ID: 129613

Map ID  
Direction  
Distance  
Elevation

MAP FINDINGS

Site

Database(s)

EDR ID Number  
EPA ID Number

**KRAZAN & ASSOCIATES INC (Continued)**

**S117311674**

Site Name: Lancaster Office  
Violation Date: 03-07-2018  
Citation: Un-Specified  
Violation Description: Hazardous Waste Generator Program - Administration/Documentation - General Local Ordinance  
Violation Notes: Returned to compliance on 03/07/2018.  
Violation Division: Los Angeles County Fire Department  
Violation Program: HW  
Violation Source: CERS

Evaluation:

Eval General Type: Compliance Evaluation Inspection  
Eval Date: 01-09-2014  
Violations Found: No  
Eval Type: Routine done by local agency  
Eval Notes: Not reported  
Eval Division: Los Angeles County Fire Department  
Eval Program: HW  
Eval Source: CERS

Eval General Type: Compliance Evaluation Inspection  
Eval Date: 03-07-2018  
Violations Found: Yes  
Eval Type: Routine done by local agency  
Eval Notes: Richard Hoey Arleen Hoey tinkhoey@krazan.com Corrected On Site  
Eval Division: Los Angeles County Fire Department  
Eval Program: HW  
Eval Source: CERS

Coordinates:

Site ID: 129613  
Facility Name: Lancaster Office  
Env Int Type Code: HWG  
Program ID: 10489249  
Coord Name: Not reported  
Ref Point Type Desc: Center of a facility or station.  
Latitude: 34.652390  
Longitude: -118.144530

Affiliation:

Affiliation Type Desc: Legal Owner  
Entity Name: Krazan and Associates, Inc  
Entity Title: Not reported  
Affiliation Address: 215 W Dakota Avenue  
Affiliation City: Clovis  
Affiliation State: CA  
Affiliation Country: United States  
Affiliation Zip: 93612  
Affiliation Phone: (559) 348-2200

Affiliation Type Desc: Parent Corporation  
Entity Name: Lancaster Office  
Entity Title: Not reported  
Affiliation Address: Not reported  
Affiliation City: Not reported  
Affiliation State: Not reported

Map ID  
Direction  
Distance  
Elevation

MAP FINDINGS

Site

Database(s)

EDR ID Number  
EPA ID Number

**KRAZAN & ASSOCIATES INC (Continued)**

**S117311674**

Affiliation Country:	Not reported
Affiliation Zip:	Not reported
Affiliation Phone:	Not reported
Affiliation Type Desc:	Environmental Contact
Entity Name:	Gwen Waller-Perry
Entity Title:	Not reported
Affiliation Address:	215 W Dakota Avenue
Affiliation City:	Colvis
Affiliation State:	CA
Affiliation Country:	Not reported
Affiliation Zip:	93612
Affiliation Phone:	Not reported
Affiliation Type Desc:	Operator
Entity Name:	Gwen Waller-Perry
Entity Title:	Not reported
Affiliation Address:	Not reported
Affiliation City:	Not reported
Affiliation State:	Not reported
Affiliation Country:	Not reported
Affiliation Zip:	Not reported
Affiliation Phone:	(559) 348-2200
Affiliation Type Desc:	Document Preparer
Entity Name:	Arleen Hoey
Entity Title:	Not reported
Affiliation Address:	Not reported
Affiliation City:	Not reported
Affiliation State:	Not reported
Affiliation Country:	Not reported
Affiliation Zip:	Not reported
Affiliation Phone:	Not reported
Affiliation Type Desc:	Property Owner
Entity Name:	Edwards Investments
Entity Title:	Not reported
Affiliation Address:	42326 10th Street W, Suite A
Affiliation City:	Lancaster
Affiliation State:	CA
Affiliation Country:	United States
Affiliation Zip:	93534
Affiliation Phone:	(661) 940-3416
Affiliation Type Desc:	CUPA District
Entity Name:	Los Angeles County Fire
Entity Title:	Not reported
Affiliation Address:	5825 Rickenbacker Road
Affiliation City:	Commerce
Affiliation State:	CA
Affiliation Country:	Not reported
Affiliation Zip:	90040-3027
Affiliation Phone:	(323) 890-4000
Affiliation Type Desc:	Facility Mailing Address
Entity Name:	Mailing Address
Entity Title:	Not reported

Map ID  
Direction  
Distance  
Elevation

MAP FINDINGS

Site

Database(s)

EDR ID Number  
EPA ID Number

**KRAZAN & ASSOCIATES INC (Continued)**

**S117311674**

Affiliation Address: 42326 10th Street W  
Affiliation City: Lancaster  
Affiliation State: CA  
Affiliation Country: Not reported  
Affiliation Zip: 93534  
Affiliation Phone: Not reported

Affiliation Type Desc: Identification Signer  
Entity Name: Arleen Hoey  
Entity Title: Office Manager  
Affiliation Address: Not reported  
Affiliation City: Not reported  
Affiliation State: Not reported  
Affiliation Country: Not reported  
Affiliation Zip: Not reported  
Affiliation Phone: Not reported

**HAZNET:**

Name: KRAZAN & ASSOCIATES INC  
Address: 42326 10TH ST W STE A  
Address 2: Not reported  
City,State,Zip: LANCASTER, CA 935347008  
Contact: DEAN ALEXANDER/PRESIDENT  
Telephone: 5593482200  
Mailing Name: Not reported  
Mailing Address: 42326 10TH ST W STE A

Year: 2015  
Gepaid: CAL000389444  
TSD EPA ID: NED981723513  
CA Waste Code: 331 - Off-specification, aged or surplus organics  
Disposal Method: H040 - Incineration--Thermal Destruction Other Than Use As A Fuel  
Tons: 0.05

Year: 2015  
Gepaid: CAL000389444  
TSD EPA ID: CAD044429835  
CA Waste Code: 141 - Off-specification, aged or surplus inorganics  
Disposal Method: H141 - Storage, Bulking, And/Or Transfer Off Site--No Treatment/Reovery (H010-H129) Or (H131-H135)  
Tons: 0.0075

Year: 2013  
Gepaid: CAL000389444  
TSD EPA ID: CAD044429835  
CA Waste Code: 211 - Halogenated solvents (chloroforms, methyl chloride, perchloroethylene, etc)  
Disposal Method: H141 - Storage, Bulking, And/Or Transfer Off Site--No Treatment/Reovery (H010-H129) Or (H131-H135)  
Tons: 0.05

Year: 2013  
Gepaid: CAL000389444  
TSD EPA ID: CAD044429835  
CA Waste Code: 141 - Off-specification, aged or surplus inorganics  
Disposal Method: H141 - Storage, Bulking, And/Or Transfer Off Site--No

Map ID  
Direction  
Distance  
Elevation

MAP FINDINGS

Site

Database(s)

EDR ID Number  
EPA ID Number

**KRAZAN & ASSOCIATES INC (Continued)**

**S117311674**

Tons: Treatment/Reovery (H010-H129) Or (H131-H135)  
0.01  
Year: 2013  
Gepaid: CAL000389444  
TSD EPA ID: ARD069748192  
CA Waste Code: 141 - Off-specification, aged or surplus inorganics  
Disposal Method: H040 - Incineration--Thermal Destruction Other Than Use As A Fuel  
Tons: 0.01

Additional Info:

Year: 2015  
Gen EPA ID: CAL000389444

Shipment Date: 20151014  
Creation Date: 12/22/2015 22:15:07  
Receipt Date: 20151026  
Manifest ID: 005088909SKS  
Trans EPA ID: TXR000081205  
Trans Name: SAFETY-KLEEN SYSTEMS INC  
Trans 2 EPA ID: Not reported  
Trans 2 Name: Not reported  
TSD EPA ID: CAD044429835  
Trans Name: CLEAN HARBORS WILMINGTON LLC  
TSD Alt EPA ID: Not reported  
TSD Alt Name: Not reported  
Waste Code Description: 141 - Off-specification, aged, or surplus inorganics  
RCRA Code: Not reported  
Meth Code: H141 - Storage, Bulking, And/Or Transfer Off Site--No  
Treatment/Reovery (H010-H129) Or (H131-H135)  
Quantity Tons: 0.0075  
Waste Quantity: 15  
Quantity Unit: P  
Additional Code 1: Not reported  
Additional Code 2: Not reported  
Additional Code 3: Not reported  
Additional Code 4: Not reported  
Additional Code 5: Not reported

Shipment Date: 20151014  
Creation Date: 5/4/2016 22:15:48  
Receipt Date: 20151030  
Manifest ID: 005088908SKS  
Trans EPA ID: TXR000081205  
Trans Name: SAFETY-KLEEN SYSTEMS INC  
Trans 2 EPA ID: ALR000007237  
Trans 2 Name: ACTION RESOURCES INC  
TSD EPA ID: NED981723513  
Trans Name: CLEAN HARBORS ENVIRONMENTAL SERVICES IN  
TSD Alt EPA ID: Not reported  
TSD Alt Name: Not reported  
Waste Code Description: 331 - Off-specification, aged, or surplus organics  
RCRA Code: Not reported  
Meth Code: H040 - Incineration--Thermal Destruction Other Than Use As A Fuel  
Quantity Tons: 0.05  
Waste Quantity: 100



Map ID  
Direction  
Distance  
Elevation

MAP FINDINGS

Site

Database(s)

EDR ID Number  
EPA ID Number

**KRAZAN & ASSOCIATES INC (Continued)**

**S117311674**

Quantity Unit: P  
Additional Code 1: Not reported  
Additional Code 2: Not reported  
Additional Code 3: Not reported  
Additional Code 4: Not reported  
Additional Code 5: Not reported

Additional Info:

Year: 2013  
Gen EPA ID: CAL000389444

Shipment Date: 20131219  
Creation Date: 4/5/2014 22:15:21  
Receipt Date: 20140102  
Manifest ID: 003961091SKS  
Trans EPA ID: TXR000081205  
Trans Name: SAFETY-KLEEN SYSTEMS INC  
Trans 2 EPA ID: Not reported  
Trans 2 Name: Not reported  
TSDf EPA ID: CAD044429835  
Trans Name: CLEAN HARBORS WILMINGTON LLC  
TSDf Alt EPA ID: Not reported  
TSDf Alt Name: Not reported  
Waste Code Description: 211 - Halogenated solvents (chloroform, methyl chloride, perchloroethylene, etc.

RCRA Code: F002  
Meth Code: H141 - Storage, Bulking, And/Or Transfer Off Site--No Treatment/Reovery (H010-H129) Or (H131-H135)

Quantity Tons: 0.05  
Waste Quantity: 100  
Quantity Unit: P  
Additional Code 1: D040  
Additional Code 2: Not reported  
Additional Code 3: Not reported  
Additional Code 4: Not reported  
Additional Code 5: Not reported

Shipment Date: 20131219  
Creation Date: 5/24/2014 22:15:13  
Receipt Date: 20140113  
Manifest ID: 003961092SKS  
Trans EPA ID: TXR000081205  
Trans Name: SAFETY-KLEEN SYSTEMS INC  
Trans 2 EPA ID: OKD981588791  
Trans 2 Name: TRIAD TRANSPORT  
TSDf EPA ID: ARD069748192  
Trans Name: CLEAN HARBORS EL DORADO  
TSDf Alt EPA ID: Not reported  
TSDf Alt Name: Not reported  
Waste Code Description: 141 - Off-specification, aged, or surplus inorganics  
RCRA Code: D002  
Meth Code: H040 - Incineration--Thermal Destruction Other Than Use As A Fuel  
Quantity Tons: 0.01  
Waste Quantity: 20  
Quantity Unit: P  
Additional Code 1: D001  
Additional Code 2: Not reported

Map ID  
Direction  
Distance  
Elevation

MAP FINDINGS

Site

Database(s)

EDR ID Number  
EPA ID Number

**KRAZAN & ASSOCIATES INC (Continued)**

**S117311674**

Additional Code 3: Not reported  
Additional Code 4: Not reported  
Additional Code 5: Not reported

Shipment Date: 20131219  
Creation Date: 4/5/2014 22:15:21  
Receipt Date: 20140102  
Manifest ID: 003961091SKS  
Trans EPA ID: TXR000081205  
Trans Name: SAFETY-KLEEN SYSTEMS INC  
Trans 2 EPA ID: Not reported  
Trans 2 Name: Not reported  
TSDf EPA ID: CAD044429835  
Trans Name: CLEAN HARBORS WILMINGTON LLC  
TSDf Alt EPA ID: Not reported  
TSDf Alt Name: Not reported  
Waste Code Description: 141 - Off-specification, aged, or surplus inorganics  
RCRA Code: D001  
Meth Code: H141 - Storage, Bulking, And/Or Transfer Off Site--No Treatment/Reovery (H010-H129) Or (H131-H135)

Quantity Tons: 0.01  
Waste Quantity: 20  
Quantity Unit: P  
Additional Code 1: Not reported  
Additional Code 2: Not reported  
Additional Code 3: Not reported  
Additional Code 4: Not reported  
Additional Code 5: Not reported

**HWTS:**

Name: KRAZAN & ASSOCIATES INC  
Address: 42326 10TH ST W STE A  
Address 2: Not reported  
City,State,Zip: LANCASTER, CA 935347008  
EPA ID: CAL000389444  
Inactive Date: Not reported  
Create Date: 09/13/2013  
Last Act Date: 12/04/2018  
Mailing Name: RICHARD HOEY  
Mailing Address: 42326 10TH ST W STE A  
Mailing Address 2: Not reported  
Mailing City,State,Zip: LANCASTER, CA 935347008  
Owner Name: KRAZAN & ASSOCIATES INC  
Owner Address: 215 W DAKOTA AVE  
Owner Address 2: Not reported  
Owner City,State,Zip: CLOVIS, CA 936120000  
Contact Name: DEAN ALEXANDER/PRESIDENT  
Contact Address: 215 W DAKOTA AVE  
Contact Address 2: Not reported  
City,State,Zip: CLOVIS, CA 93162

**NAICS:**

EPA ID: CAL000389444  
Create Date: 2014-12-16 05:37:50.997  
NAICS Code: 54138  
NAICS Description: Testing Laboratories  
Issued EPA ID Date: 2013-09-13 11:48:29.57300

Map ID  
 Direction  
 Distance  
 Elevation

MAP FINDINGS

Site

Database(s)

EDR ID Number  
 EPA ID Number

**KRAZAN & ASSOCIATES INC (Continued)**

**S117311674**

Inactive Date: Not reported  
 Facility Name: KRAZAN & ASSOCIATES INC  
 Facility Address: 42326 10TH ST W STE A  
 Facility Address 2: Not reported  
 Facility City: LANCASTER  
 Facility County: Not reported  
 Facility State: CA  
 Facility Zip: 935347008

EPA ID: CAL000389444  
 Create Date: 2013-09-13 11:48:29.593  
 NAICS Code: 54194  
 NAICS Description: Veterinary Services  
 Issued EPA ID Date: 2013-09-13 11:48:29.57300  
 Inactive Date: Not reported  
 Facility Name: KRAZAN & ASSOCIATES INC  
 Facility Address: 42326 10TH ST W STE A  
 Facility Address 2: Not reported  
 Facility City: LANCASTER  
 Facility County: Not reported  
 Facility State: CA  
 Facility Zip: 935347008

**C14**  
**ENE**  
**1/8-1/4**  
**0.173 mi.**  
**915 ft.**

**VALLEY IRON FABRICATORS-ERECTORS INC**  
**42328 1/2 10TH ST WEST**  
**LANCASTER, CA 93534**

**RCRA NonGen / NLR 1024799860**  
**CAL000214477**

**Site 4 of 4 in cluster C**

**Relative:**  
**Lower**  
**Actual:**  
**2496 ft.**

RCRA NonGen / NLR:  
 Date Form Received by Agency: 2000-10-20 00:00:00.0  
 Handler Name: VALLEY IRON FABRICATORS-ERECTORS INC  
 Handler Address: 42328 1/2 10TH ST WEST  
 Handler City,State,Zip: LANCASTER, CA 93534-0000  
 EPA ID: CAL000214477  
 Contact Name: MATTHEW SCHOEPPNER  
 Contact Address: PO BOX 2601  
 Contact City,State,Zip: LANCASTER, CA 93539  
 Contact Telephone: 661-945-0871  
 Contact Fax: 661-723-6710  
 Contact Email: MSCHOEPPNER@VALLEYFE.COM  
 Contact Title: Not reported  
 EPA Region: 09  
 Land Type: Not reported  
 Federal Waste Generator Description: Not a generator, verified  
 Non-Notifier: Not reported  
 Biennial Report Cycle: Not reported  
 Accessibility: Not reported  
 Active Site Indicator: Handler Activities  
 State District Owner: Not reported  
 State District: Not reported  
 Mailing Address: PO BOX 2601  
 Mailing City,State,Zip: LANCASTER, CA 93539-0000  
 Owner Name: JOHN TOPOR  
 Owner Type: Other  
 Operator Name: MATTHEW SCHOEPPNER  
 Operator Type: Other

Map ID  
 Direction  
 Distance  
 Elevation

MAP FINDINGS

Site

Database(s)

EDR ID Number  
 EPA ID Number

**VALLEY IRON FABRICATORS-ERECTORS INC (Continued)**

**1024799860**

Short-Term Generator Activity:	No
Importer Activity:	No
Mixed Waste Generator:	No
Transporter Activity:	No
Transfer Facility Activity:	No
Recycler Activity with Storage:	No
Small Quantity On-Site Burner Exemption:	No
Smelting Melting and Refining Furnace Exemption:	No
Underground Injection Control:	No
Off-Site Waste Receipt:	No
Universal Waste Indicator:	Yes
Universal Waste Destination Facility:	Yes
Federal Universal Waste:	No
Active Site Fed-Reg Treatment Storage and Disposal Facility:	Not reported
Active Site Converter Treatment storage and Disposal Facility:	Not reported
Active Site State-Reg Treatment Storage and Disposal Facility:	Not reported
Active Site State-Reg Handler:	---
Federal Facility Indicator:	Not reported
Hazardous Secondary Material Indicator:	N
Sub-Part K Indicator:	Not reported
Commercial TSD Indicator:	No
Treatment Storage and Disposal Type:	Not reported
2018 GPRA Permit Baseline:	Not on the Baseline
2018 GPRA Renewals Baseline:	Not on the Baseline
Permit Renewals Workload Universe:	Not reported
Permit Workload Universe:	Not reported
Permit Progress Universe:	Not reported
Post-Closure Workload Universe:	Not reported
Closure Workload Universe:	Not reported
202 GPRA Corrective Action Baseline:	No
Corrective Action Workload Universe:	No
Subject to Corrective Action Universe:	No
Non-TSDFs Where RCRA CA has Been Imposed Universe:	No
TSDFs Potentially Subject to CA Under 3004 (u)/(v) Universe:	No
TSDFs Only Subject to CA under Discretionary Auth Universe:	No
Corrective Action Priority Ranking:	No NCAPS ranking
Environmental Control Indicator:	No
Institutional Control Indicator:	No
Human Exposure Controls Indicator:	N/A
Groundwater Controls Indicator:	N/A
Operating TSDF Universe:	Not reported
Full Enforcement Universe:	Not reported
Significant Non-Complier Universe:	No
Unaddressed Significant Non-Complier Universe:	No
Addressed Significant Non-Complier Universe:	No
Significant Non-Complier With a Compliance Schedule Universe:	No
Financial Assurance Required:	Not reported
Handler Date of Last Change:	2018-09-05 15:45:04.0
Recognized Trader-Importer:	No
Recognized Trader-Exporter:	No
Importer of Spent Lead Acid Batteries:	No
Exporter of Spent Lead Acid Batteries:	No
Recycler Activity Without Storage:	No
Manifest Broker:	No
Sub-Part P Indicator:	No

Map ID  
Direction  
Distance  
Elevation

MAP FINDINGS

Site

Database(s)

EDR ID Number  
EPA ID Number

**VALLEY IRON FABRICATORS-ERECTORS INC (Continued)**

**1024799860**

Handler - Owner Operator:

Owner/Operator Indicator: Operator  
Owner/Operator Name: MATTHEW SCHOEPPNER  
Legal Status: Other  
Date Became Current: Not reported  
Date Ended Current: Not reported  
Owner/Operator Address: PO BOX 2601  
Owner/Operator City,State,Zip: LANCASTER, CA 93539  
Owner/Operator Telephone: 661-945-0871  
Owner/Operator Telephone Ext: Not reported  
Owner/Operator Fax: Not reported  
Owner/Operator Email: Not reported

Owner/Operator Indicator: Owner  
Owner/Operator Name: JOHN TOPOR  
Legal Status: Other  
Date Became Current: Not reported  
Date Ended Current: Not reported  
Owner/Operator Address: PO BOX 2601  
Owner/Operator City,State,Zip: LANCASTER, CA 93539-2601  
Owner/Operator Telephone: 661-945-0871  
Owner/Operator Telephone Ext: Not reported  
Owner/Operator Fax: Not reported  
Owner/Operator Email: Not reported

Historic Generators:

Receive Date: 2000-10-20 00:00:00.0  
Handler Name: VALLEY IRON FABRICATORS-ERECTORS INC  
Federal Waste Generator Description: Not a generator, verified  
State District Owner: Not reported  
Large Quantity Handler of Universal Waste: No  
Recognized Trader Importer: No  
Recognized Trader Exporter: No  
Spent Lead Acid Battery Importer: No  
Spent Lead Acid Battery Exporter: No  
Current Record: Yes  
Non Storage Recycler Activity: Not reported  
Electronic Manifest Broker: Not reported

List of NAICS Codes and Descriptions:

NAICS Code: 23591  
NAICS Description: STRUCTURAL STEEL ERECTION CONTRACTORS  
  
NAICS Code: 332312  
NAICS Description: FABRICATED STRUCTURAL METAL MANUFACTURING

Facility Has Received Notices of Violations:

Violations: No Violations Found

Evaluation Action Summary:

Evaluations: No Evaluations Found



MAP FINDINGS

Map ID  
Direction  
Distance  
Elevation

Site

Database(s)

EDR ID Number  
EPA ID Number

**D15**      **ANTELOPE VALLEY DIST OFFICE**  
**SE**        **42060 10TH STREET WEST**  
**1/8-1/4**    **LANCASTER, CA 93534**  
**0.194 mi.**  
**1023 ft.**    **Site 1 of 6 in cluster D**

**HIST UST**    **S118407506**  
**N/A**

**Relative:**  
**Higher**  
**Actual:**  
**2515 ft.**

**HIST UST:**  
Name: ANTELOPE VALLEY DIST OFFICE  
Address: 42060 10TH STREET WEST  
City,State,Zip: LANCASTER, CA 93534  
File Number: 00028735  
URL: <http://geotracker.waterboards.ca.gov/ustpdfs/pdf/00028735.pdf>  
Region: Not reported  
Facility ID: Not reported  
Facility Type: Not reported  
Other Type: Not reported  
Contact Name: Not reported  
Telephone: Not reported  
Owner Name: Not reported  
Owner Address: Not reported  
Owner City,St,Zip: Not reported  
Total Tanks: Not reported  
  
Tank Num: Not reported  
Container Num: Not reported  
Year Installed: Not reported  
Tank Capacity: Not reported  
Tank Used for: Not reported  
Type of Fuel: Not reported  
Container Construction Thickness: Not reported  
Leak Detection: Not reported

[Click here for Geo Tracker PDF:](#)

**D16**      **SCE - ANTELOPE VALLEY SERV CTR**  
**SE**        **42060 10TH ST W**  
**1/8-1/4**    **LANCASTER, CA 93534**  
**0.194 mi.**  
**1023 ft.**    **Site 2 of 6 in cluster D**

**UST**        **U003776912**  
**N/A**

**Relative:**  
**Higher**  
**Actual:**  
**2515 ft.**

**UST:**  
Name: SCE - ANTELOPE VALLEY SERV CTR  
Address: 42060 10TH ST W  
City,State,Zip: LANCASTER, CA 93534  
Facility ID: 11940  
Permitting Agency: LOS ANGELES COUNTY  
Latitude: 34.64806  
Longitude: -118.14763

MAP FINDINGS

Map ID  
 Direction  
 Distance  
 Elevation

Site

Database(s)

EDR ID Number  
 EPA ID Number

**D17**      **ANTELOPE VALLEY DIST. OFFICE**  
**SE**        **42060 10TH ST W**  
**1/8-1/4**    **LANCASTER, CA 93534**  
**0.194 mi.**  
**1023 ft.**    **Site 3 of 6 in cluster D**

**CERS HAZ WASTE**    **U001586657**  
**HIST UST**            **N/A**  
**CERS TANKS**  
**EMI**  
**CIWQS**  
**CERS**

**Relative:**  
**Higher**  
**Actual:**  
**2515 ft.**

**CERS HAZ WASTE:**

Name:                            SCE ANTELOPE VALLEY SERVICE CENTER  
 Address:                        42060 10TH STREET WEST  
 City,State,Zip:                LANCASTER, CA 93534  
 Site ID:                         69326  
 CERS ID:                        10158119  
 CERS Description:             RCRA LQ HW Generator

Name:                            SCE ANTELOPE VALLEY SERVICE CENTER  
 Address:                        42060 10TH STREET WEST  
 City,State,Zip:                LANCASTER, CA 93534  
 Site ID:                         69326  
 CERS ID:                        10158119  
 CERS Description:             Hazardous Waste Generator

**HIST UST:**

Name:                            ANTELOPE VALLEY DIST. OFFICE  
 Address:                        42060 10TH ST W  
 City,State,Zip:                LANCASTER, CA 93534  
 File Number:                 Not reported  
 URL:                             Not reported  
 Region:                         STATE  
 Facility ID:                     00000022255  
 Facility Type:                 Other  
 Other Type:                    ELECTRIC UTILITY  
 Contact Name:                F CROWDER, DIST. MGR  
 Telephone:                    8185721801  
 Owner Name:                 SOUTHERN CALIFORNIA EDISON CO.  
 Owner Address:               2244 WALNUT GROVE AVENUE  
 Owner City,St,Zip:           ROSEMEAD, CA 91770  
 Total Tanks:                 0003

Tank Num:                      001  
 Container Num:                326  
 Year Installed:                1983  
 Tank Capacity:                00000000  
 Tank Used for:                PRODUCT  
 Type of Fuel:                 DIESEL  
 Container Construction Thickness: Not reported  
 Leak Detection:                Stock Inventor

Tank Num:                      002  
 Container Num:                327  
 Year Installed:                1983  
 Tank Capacity:                00020000  
 Tank Used for:                PRODUCT  
 Type of Fuel:                 UNLEADED  
 Container Construction Thickness: Not reported  
 Leak Detection:                Stock Inventor

Tank Num:                      003  
 Container Num:                328

Map ID  
Direction  
Distance  
Elevation

MAP FINDINGS

Site

Database(s)

EDR ID Number  
EPA ID Number

**ANTELOPE VALLEY DIST. OFFICE (Continued)**

**U001586657**

Year Installed: 1983  
Tank Capacity: 00000000  
Tank Used for: WASTE  
Type of Fuel: WASTE OIL  
Container Construction Thickness: Not reported  
Leak Detection: Stock Inventor

**CERS TANKS:**

Name: SCE ANTELOPE VALLEY SERVICE CENTER  
Address: 42060 10TH STREET WEST  
City,State,Zip: LANCASTER, CA 93534  
Site ID: 69326  
CERS ID: 10158119  
CERS Description: Aboveground Petroleum Storage

**EMI:**

Name: SO CAL EDISON CO  
Address: 42060 10TH ST  
City,State,Zip: LANCASTER, CA 93534  
Year: 1990  
County Code: 19  
Air Basin: MD  
Facility ID: 38954  
Air District Name: AV  
SIC Code: 4911  
Air District Name: ANTELOPE VALLEY AQMD  
Community Health Air Pollution Info System: Not reported  
Consolidated Emission Reporting Rule: Not reported  
Total Organic Hydrocarbon Gases Tons/Yr: 1  
Reactive Organic Gases Tons/Yr: 1  
Carbon Monoxide Emissions Tons/Yr: 0  
NOX - Oxides of Nitrogen Tons/Yr: 0  
SOX - Oxides of Sulphur Tons/Yr: 0  
Particulate Matter Tons/Yr: 0  
Part. Matter 10 Micrometers and Smllr Tons/Yr:0

Name: SO CAL EDISON CO  
Address: 42060 10TH ST WEST  
City,State,Zip: LANCASTER, CA 93534  
Year: 1995  
County Code: 19  
Air Basin: MD  
Facility ID: 38954  
Air District Name: AV  
SIC Code: 4911  
Air District Name: ANTELOPE VALLEY AQMD  
Community Health Air Pollution Info System: Not reported  
Consolidated Emission Reporting Rule: Not reported  
Total Organic Hydrocarbon Gases Tons/Yr: 0  
Reactive Organic Gases Tons/Yr: 0  
Carbon Monoxide Emissions Tons/Yr: 0  
NOX - Oxides of Nitrogen Tons/Yr: 0  
SOX - Oxides of Sulphur Tons/Yr: 0  
Particulate Matter Tons/Yr: 0  
Part. Matter 10 Micrometers and Smllr Tons/Yr:0

Map ID  
Direction  
Distance  
Elevation

MAP FINDINGS

Site

Database(s)

EDR ID Number  
EPA ID Number

**ANTELOPE VALLEY DIST. OFFICE (Continued)**

**U001586657**

**CIWQS:**

Name: ANTELOPE VALLEY SERVICE CENTER  
Address: 42060 10TH ST W  
City,State,Zip: LANCASTER, CA 93534  
Agency: Southern California Edison  
Agency Address: 2244 Walnut Grove Ave GO 1 Quad 2C, Rosemead, CA 91770  
Place/Project Type: Construction - Reconstruction  
SIC/NAICS: Not reported  
Region: 6V  
Program: CONSTW  
Regulatory Measure Status: Terminated  
Regulatory Measure Type: Storm water construction  
Order Number: 2009-0009-DWQ  
WDID: 6B19C367925  
NPDES Number: CAS000002  
Adoption Date: 01/01/1900  
Effective Date: 10/08/2013  
Termination Date: 12/26/2013  
Expiration/Review Date: 01/01/1900  
Design Flow: Not reported  
Major/Minor: Not reported  
Complexity: Not reported  
TTWQ: Not reported  
Enforcement Actions within 5 years: 0  
Violations within 5 years: 0  
Latitude: 34.647806  
Longitude: -118.146336

**CERS:**

Name: SCE ANTELOPE VALLEY SERVICE CENTER  
Address: 42060 10TH STREET WEST  
City,State,Zip: LANCASTER, CA 93534  
Site ID: 69326  
CERS ID: 10158119  
CERS Description: Chemical Storage Facilities

**Evaluation:**

Eval General Type: Compliance Evaluation Inspection  
Eval Date: 01-14-2016  
Violations Found: No  
Eval Type: Routine done by local agency  
Eval Notes: Alvaro Camas No APSA violations observed.  
Eval Division: Los Angeles County Fire Department  
Eval Program: APSA  
Eval Source: CERS

Eval General Type: Compliance Evaluation Inspection  
Eval Date: 01-14-2016  
Violations Found: No  
Eval Type: Routine done by local agency  
Eval Notes: Alvaro Camas No Hazardous Materials violations observed  
Eval Division: Los Angeles County Fire Department  
Eval Program: HMRRP  
Eval Source: CERS

Eval General Type: Compliance Evaluation Inspection  
Eval Date: 01-14-2016

Map ID  
Direction  
Distance  
Elevation

MAP FINDINGS

Site

Database(s)

EDR ID Number  
EPA ID Number

**ANTELOPE VALLEY DIST. OFFICE (Continued)**

**U001586657**

Violations Found: No  
Eval Type: Routine done by local agency  
Eval Notes: Alvaro Camas No hazardous waste violations observed.  
Eval Division: Los Angeles County Fire Department  
Eval Program: HWLQG  
Eval Source: CERS

Eval General Type: Compliance Evaluation Inspection  
Eval Date: 11-02-2018  
Violations Found: No  
Eval Type: Routine done by local agency  
Eval Notes: Alvaro Camas, Facility Environmental Specialist - No APSA violations observed on-site at time of inspection.  
Eval Division: Los Angeles County Fire Department  
Eval Program: APSA  
Eval Source: CERS

Eval General Type: Compliance Evaluation Inspection  
Eval Date: 11-02-2018  
Violations Found: No  
Eval Type: Routine done by local agency  
Eval Notes: Alvaro Camas, Facility Environmental Specialist - No hazardous materials handler violations observed on-site at time of inspection.  
Eval Division: Los Angeles County Fire Department  
Eval Program: HMRRP  
Eval Source: CERS

Eval General Type: Compliance Evaluation Inspection  
Eval Date: 11-02-2018  
Violations Found: No  
Eval Type: Routine done by local agency  
Eval Notes: Alvaro Camas, Facility Environmental Specialist - No hazardous waste violations observed on-site at time of inspection.  
Eval Division: Los Angeles County Fire Department  
Eval Program: HWLQG  
Eval Source: CERS

**Affiliation:**

Affiliation Type Desc: CUPA District  
Entity Name: Los Angeles County Fire  
Entity Title: Not reported  
Affiliation Address: 5825 Rickenbacker Road  
Affiliation City: Commerce  
Affiliation State: CA  
Affiliation Country: Not reported  
Affiliation Zip: 90040-3027  
Affiliation Phone: (323) 890-4000

Affiliation Type Desc: Facility Mailing Address  
Entity Name: Mailing Address  
Entity Title: Not reported  
Affiliation Address: P.O. Box 5085 (Attn: ESD, Programs & Governance)  
Affiliation City: Rosemead  
Affiliation State: CA  
Affiliation Country: Not reported  
Affiliation Zip: 91770  
Affiliation Phone: Not reported



Map ID  
Direction  
Distance  
Elevation

MAP FINDINGS

Site

Database(s)

EDR ID Number  
EPA ID Number

**ANTELOPE VALLEY DIST. OFFICE (Continued)**

**U001586657**

Affiliation Type Desc: Identification Signer  
Entity Name: Roslyn Woods  
Entity Title: Consultant  
Affiliation Address: Not reported  
Affiliation City: Not reported  
Affiliation State: Not reported  
Affiliation Country: Not reported  
Affiliation Zip: Not reported  
Affiliation Phone: Not reported

Affiliation Type Desc: Legal Owner  
Entity Name: Southern California Edison  
Entity Title: Not reported  
Affiliation Address: P.O. Box 5085 (Attn: ESD, Programs & Governance)  
Affiliation City: Rosemead  
Affiliation State: CA  
Affiliation Country: United States  
Affiliation Zip: 91770  
Affiliation Phone: (626) 302-1212

Affiliation Type Desc: Property Owner  
Entity Name: Southern California Edison  
Entity Title: Not reported  
Affiliation Address: P.O. Box 5085 (Attn: ESD, Programs & Governance)  
Affiliation City: Rosemead  
Affiliation State: CA  
Affiliation Country: United States  
Affiliation Zip: 91770  
Affiliation Phone: (626) 302-1212

Affiliation Type Desc: Document Preparer  
Entity Name: Roslyn Woods  
Entity Title: Not reported  
Affiliation Address: Not reported  
Affiliation City: Not reported  
Affiliation State: Not reported  
Affiliation Country: Not reported  
Affiliation Zip: Not reported  
Affiliation Phone: Not reported

Affiliation Type Desc: Parent Corporation  
Entity Name: Southern California Edison, Transmission and Distribution Organization (TD)  
Entity Title: Not reported  
Affiliation Address: Not reported  
Affiliation City: Not reported  
Affiliation State: Not reported  
Affiliation Country: Not reported  
Affiliation Zip: Not reported  
Affiliation Phone: Not reported

Affiliation Type Desc: Environmental Contact  
Entity Name: Environmental Notification Center  
Entity Title: Not reported  
Affiliation Address: P.O. Box 5085 (Attn: ESD, Programs & Governance)  
Affiliation City: Rosemead  
Affiliation State: CA

Map ID  
Direction  
Distance  
Elevation

MAP FINDINGS

Site

Database(s)

EDR ID Number  
EPA ID Number

**ANTELOPE VALLEY DIST. OFFICE (Continued)**

**U001586657**

Affiliation Country: Not reported  
Affiliation Zip: 91770  
Affiliation Phone: Not reported

Affiliation Type Desc: Operator  
Entity Name: Southern California Edison  
Entity Title: Not reported  
Affiliation Address: Not reported  
Affiliation City: Not reported  
Affiliation State: Not reported  
Affiliation Country: Not reported  
Affiliation Zip: Not reported  
Affiliation Phone: (626) 302-1212

Name: VERIZON WIRELESS: EMTEN  
Address: 42060 10TH ST W  
City,State,Zip: LANCASTER, CA 93534  
Site ID: 361837  
CERS ID: 10652908  
CERS Description: Chemical Storage Facilities

Evaluation:  
Eval General Type: Compliance Evaluation Inspection  
Eval Date: 09-18-2017  
Violations Found: No  
Eval Type: Routine done by local agency  
Eval Notes: Diane Carr, Engineer III Network Field Assurance No violations observed at time of inspection.  
Eval Division: Los Angeles County Fire Department  
Eval Program: HMRRP  
Eval Source: CERS

Affiliation:  
Affiliation Type Desc: Document Preparer  
Entity Name: Steve Skanderson, Stantec  
Entity Title: Not reported  
Affiliation Address: Not reported  
Affiliation City: Not reported  
Affiliation State: Not reported  
Affiliation Country: Not reported  
Affiliation Zip: Not reported  
Affiliation Phone: Not reported

Affiliation Type Desc: Operator  
Entity Name: Verizon Wireless  
Entity Title: Not reported  
Affiliation Address: Not reported  
Affiliation City: Not reported  
Affiliation State: Not reported  
Affiliation Country: Not reported  
Affiliation Zip: Not reported  
Affiliation Phone: (949) 286-7000

Affiliation Type Desc: Environmental Contact  
Entity Name: Environmental Compliance  
Entity Title: Not reported

Map ID  
Direction  
Distance  
Elevation

MAP FINDINGS

Site

Database(s)

EDR ID Number  
EPA ID Number

**ANTELOPE VALLEY DIST. OFFICE (Continued)**

**U001586657**

Affiliation Address: 15505 Sand Canyon Avenue, MS D-104  
Affiliation City: Irvine  
Affiliation State: CA  
Affiliation Country: Not reported  
Affiliation Zip: 92618  
Affiliation Phone: Not reported

Affiliation Type Desc: Identification Signer  
Entity Name: Wilson Rodriguez  
Entity Title: Engr III Spec-RE/Regulatory  
Affiliation Address: Not reported  
Affiliation City: Not reported  
Affiliation State: Not reported  
Affiliation Country: Not reported  
Affiliation Zip: Not reported  
Affiliation Phone: Not reported

Affiliation Type Desc: Legal Owner  
Entity Name: Verizon Wireless  
Entity Title: Not reported  
Affiliation Address: 15505 Sand Canyon Avenue, MS D-104  
Affiliation City: Irvine  
Affiliation State: CA  
Affiliation Country: United States  
Affiliation Zip: 92618  
Affiliation Phone: (949) 286-7000

Affiliation Type Desc: Parent Corporation  
Entity Name: Verizon Wireless [Southern California]  
Entity Title: Not reported  
Affiliation Address: Not reported  
Affiliation City: Not reported  
Affiliation State: Not reported  
Affiliation Country: Not reported  
Affiliation Zip: Not reported  
Affiliation Phone: Not reported

Affiliation Type Desc: CUPA District  
Entity Name: Los Angeles County Fire  
Entity Title: Not reported  
Affiliation Address: 5825 Rickenbacker Road  
Affiliation City: Commerce  
Affiliation State: CA  
Affiliation Country: Not reported  
Affiliation Zip: 90040-3027  
Affiliation Phone: (323) 890-4000

Affiliation Type Desc: Facility Mailing Address  
Entity Name: Mailing Address  
Entity Title: Not reported  
Affiliation Address: 15505 Sand Canyon Avenue, MS D-104  
Affiliation City: Irvine  
Affiliation State: CA  
Affiliation Country: Not reported  
Affiliation Zip: 92618  
Affiliation Phone: Not reported

Map ID  
Direction  
Distance  
Elevation

MAP FINDINGS

Site

Database(s)

EDR ID Number  
EPA ID Number

**D18 ANTELOPE VALLEY SERVICE CENTER/C/O WILLIAM R MITCH**  
**SE 42060 W 10TH ST**  
**1/8-1/4 LANCASTER, CA 93534**  
**0.194 mi.**  
**1023 ft. Site 4 of 6 in cluster D**

**AST S106922721**  
**SWEEPS UST N/A**

**Relative:**  
**Higher**  
**Actual:**  
**2515 ft.**

**AST:**  
Name: SOUTHERN CALIFORNIA EDISON ANTELOPE VALLEY SERVICE CENTER  
Address: 42060 10TH STREET WEST  
City/Zip: LANCASTER,93534  
Certified Unified Program Agencies: Not reported  
Owner: Southern California Edison  
Total Gallons: Not reported  
CERSID: 10158119  
Facility ID: LACoFA0000389  
Business Name: Southern California Edison, Transmission and Distribution Organization (TD)  
Phone: (626) 302-1212  
Fax: Not reported  
Mailing Address: P.O. Box 800 (Attn: CEH&S Compliance MOB)  
Mailing Address City: Rosemead  
Mailing Address State: CA  
Mailing Address Zip Code: 91770  
Operator Name: Southern California Edison  
Operator Phone: (626) 302-1212  
Owner Phone: (626) 302-1212  
Owner Mail Address: P.O. Box 800 (Attn: CEH&S Compliance MOB)  
Owner State: CA  
Owner Zip Code: 91770  
Owner Country: United States  
Property Owner Name: Southern California Edison  
Property Owner Phone: (626) 302-1212  
Property Owner Mailing Address: P.O. Box 800 (Attn: CEH&S Compliance MOB)  
Property Owner City: Rosemead  
Property Owner Stat : CA  
Property Owner Zip Code: 91770  
Property Owner Country: United States  
EPAID: CAR000195966

**SWEEPS UST:**  
Name: ANTELOPE VALLEY SERVICE CENTER/C/O WILLIAM R MITCHELL  
Address: 42060 W 10TH ST  
City: LANCASTER  
Status: Active  
Comp Number: 11940  
Number: 1  
Board Of Equalization: 44-007438  
Referral Date: 11-08-90  
Action Date: 11-08-90  
Created Date: 06-30-89  
Owner Tank Id: 1  
SWRCB Tank Id: 19-000-011940-000001  
Tank Status: A  
Capacity: 550  
Active Date: 11-08-90  
Tank Use: PETROLEUM  
STG: P  
Content: Not reported  
Number Of Tanks: 3

Map ID  
Direction  
Distance  
Elevation

MAP FINDINGS

Site

Database(s)

EDR ID Number  
EPA ID Number

**ANTELOPE VALLEY SERVICE CENTER/C/O WILLIAM R MITCHELL (Continued)**

**S106922721**

Name: ANTELOPE VALLEY SERVICE CENTER/C/O WILLIAM R MITCHELL  
Address: 42060 W 10TH ST  
City: LANCASTER  
Status: Active  
Comp Number: 11940  
Number: 1  
Board Of Equalization: 44-007438  
Referral Date: 11-08-90  
Action Date: 11-08-90  
Created Date: 06-30-89  
Owner Tank Id: Not reported  
SWRCB Tank Id: 19-000-011940-000002  
Tank Status: A  
Capacity: Not reported  
Active Date: 06-30-89  
Tank Use: UNKNOWN  
STG: W  
Content: Not reported  
Number Of Tanks: Not reported

Name: ANTELOPE VALLEY SERVICE CENTER/C/O WILLIAM R MITCHELL  
Address: 42060 W 10TH ST  
City: LANCASTER  
Status: Active  
Comp Number: 11940  
Number: 1  
Board Of Equalization: 44-007438  
Referral Date: 11-08-90  
Action Date: 11-08-90  
Created Date: 06-30-89  
Owner Tank Id: Not reported  
SWRCB Tank Id: 19-000-011940-000003  
Tank Status: A  
Capacity: Not reported  
Active Date: 06-30-89  
Tank Use: UNKNOWN  
STG: W  
Content: Not reported  
Number Of Tanks: Not reported

**D19**  
**SE**  
**1/8-1/4**  
**0.194 mi.**  
**1023 ft.**

**SCE ANTELOPE VALLEY SERVICE CENTER**  
**42060 10TH ST W**  
**LANCASTER, CA 93534**  
**Site 5 of 6 in cluster D**

**RCRA-LQG** **1011861643**  
**CAR000195966**

**Relative:**  
**Higher**  
**Actual:**  
**2515 ft.**

RCRA-LQG:  
Date Form Received by Agency: 2010-12-07 00:00:00.0  
Handler Name: SCE ANTELOPE VALLEY SERVICE CENTER  
Handler Address: 42060 10TH ST W  
Handler City,State,Zip: LANCASTER, CA 93534  
EPA ID: CAR000195966  
Contact Name: SARA M DUVALL  
Contact Address: PO BOX 800  
Contact City,State,Zip: ROSEMEAD, CA 91770  
Contact Telephone: 626-302-4187  
Contact Fax: 626-302-2031  
Contact Email: SARA.DUVALL@SCE.COM



Map ID  
 Direction  
 Distance  
 Elevation

MAP FINDINGS

Site

Database(s)

EDR ID Number  
 EPA ID Number

**SCE ANTELOPE VALLEY SERVICE CENTER (Continued)**

**1011861643**

Contact Title:	TECHNICAL SPEC
EPA Region:	09
Land Type:	Private
Federal Waste Generator Description:	Large Quantity Generator
Non-Notifier:	Not reported
Biennial Report Cycle:	Not reported
Accessibility:	Not reported
Active Site Indicator:	Handler Activities
State District Owner:	Not reported
State District:	Not reported
Mailing Address:	PO BOX 800
Mailing City,State,Zip:	ROSEMEAD, CA 91770
Owner Name:	SOUTHERN CALIFORNIA EDISON
Owner Type:	Private
Operator Name:	SOUTHERN CALIFORNIA EDISON
Operator Type:	Private
Short-Term Generator Activity:	No
Importer Activity:	No
Mixed Waste Generator:	No
Transporter Activity:	No
Transfer Facility Activity:	No
Recycler Activity with Storage:	No
Small Quantity On-Site Burner Exemption:	No
Smelting Melting and Refining Furnace Exemption:	No
Underground Injection Control:	No
Off-Site Waste Receipt:	No
Universal Waste Indicator:	No
Universal Waste Destination Facility:	No
Federal Universal Waste:	No
Active Site Fed-Reg Treatment Storage and Disposal Facility:	Not reported
Active Site Converter Treatment storage and Disposal Facility:	Not reported
Active Site State-Reg Treatment Storage and Disposal Facility:	Not reported
Active Site State-Reg Handler:	---
Federal Facility Indicator:	Not reported
Hazardous Secondary Material Indicator:	N
Sub-Part K Indicator:	Not reported
Commercial TSD Indicator:	No
Treatment Storage and Disposal Type:	Not reported
2018 GPRA Permit Baseline:	Not on the Baseline
2018 GPRA Renewals Baseline:	Not on the Baseline
Permit Renewals Workload Universe:	Not reported
Permit Workload Universe:	Not reported
Permit Progress Universe:	Not reported
Post-Closure Workload Universe:	Not reported
Closure Workload Universe:	Not reported
202 GPRA Corrective Action Baseline:	No
Corrective Action Workload Universe:	No
Subject to Corrective Action Universe:	No
Non-TSDs Where RCRA CA has Been Imposed Universe:	No
TSDs Potentially Subject to CA Under 3004 (u)/(v) Universe:	No
TSDs Only Subject to CA under Discretionary Auth Universe:	No
Corrective Action Priority Ranking:	No NCAPS ranking
Environmental Control Indicator:	No
Institutional Control Indicator:	No
Human Exposure Controls Indicator:	N/A
Groundwater Controls Indicator:	N/A
Operating TSDF Universe:	Not reported

Map ID  
Direction  
Distance  
Elevation

MAP FINDINGS

Site

Database(s)

EDR ID Number  
EPA ID Number

**SCE ANTELOPE VALLEY SERVICE CENTER (Continued)**

**1011861643**

Full Enforcement Universe:	Not reported
Significant Non-Complier Universe:	No
Unaddressed Significant Non-Complier Universe:	No
Addressed Significant Non-Complier Universe:	No
Significant Non-Complier With a Compliance Schedule Universe:	No
Financial Assurance Required:	Not reported
Handler Date of Last Change:	2011-01-06 18:40:47.0
Recognized Trader-Importer:	No
Recognized Trader-Exporter:	No
Importer of Spent Lead Acid Batteries:	No
Exporter of Spent Lead Acid Batteries:	No
Recycler Activity Without Storage:	No
Manifest Broker:	No
Sub-Part P Indicator:	No

**Hazardous Waste Summary:**

Waste Code: D001  
Waste Description: IGNITABLE WASTE

Waste Code: D002  
Waste Description: CORROSIVE WASTE

Waste Code: D008  
Waste Description: LEAD

Waste Code: D018  
Waste Description: BENZENE

Waste Code: D039  
Waste Description: TETRACHLOROETHYLENE

Waste Code: D040  
Waste Description: TRICHLOROETHYLENE

Waste Code: F001  
Waste Description: THE FOLLOWING SPENT HALOGENATED SOLVENTS USED IN DEGREASING: TETRACHLOROETHYLENE, TRICHLOROETHYLENE, METHYLENE CHLORIDE, 1,1,1-TRICHLOROETHANE, CARBON TETRACHLORIDE AND CHLORINATED FLUOROCARBONS; ALL SPENT SOLVENT MIXTURES/BLENDS USED IN DEGREASING CONTAINING, BEFORE USE, A TOTAL OF TEN PERCENT OR MORE (BY VOLUME) OF ONE OR MORE OF THE ABOVE HALOGENATED SOLVENTS OR THOSE SOLVENTS LISTED IN F002, F004, AND F005; AND STILL BOTTOMS FROM THE RECOVERY OF THESE SPENT SOLVENTS AND SPENT SOLVENT MIXTURES.

Waste Code: F002  
Waste Description: THE FOLLOWING SPENT HALOGENATED SOLVENTS: TETRACHLOROETHYLENE, METHYLENE CHLORIDE, TRICHLOROETHYLENE, 1,1,1-TRICHLOROETHANE, CHLOROENZENE, 1,1,2-TRICHLORO-1,2,2-TRIFLUOROETHANE, ORTHO-DICHLOROENZENE, TRICHLOROFLUOROMETHANE, AND 1,1,2, TRICHLOROETHANE; ALL SPENT SOLVENT MIXTURES/BLENDS CONTAINING, BEFORE USE, A TOTAL OF TEN PERCENT OR MORE (BY VOLUME) OF ONE OR MORE OF THE ABOVE HALOGENATED SOLVENTS OR THOSE SOLVENTS LISTED IN F001, F004, AND F005; AND STILL BOTTOMS FROM THE RECOVERY OF THESE SPENT SOLVENTS AND SPENT SOLVENT MIXTURES.

Waste Code: F003

Map ID  
Direction  
Distance  
Elevation

MAP FINDINGS

Site

Database(s)

EDR ID Number  
EPA ID Number

**SCE ANTELOPE VALLEY SERVICE CENTER (Continued)**

**1011861643**

Waste Description: THE FOLLOWING SPENT NONHALOGENATED SOLVENTS: XYLENE, ACETONE, ETHYL ACETATE, ETHYL BENZENE, ETHYL ETHER, METHYL ISOBUTYL KETONE, N-BUTYL ALCOHOL, CYCLOHEXANONE, AND METHANOL; ALL SPENT SOLVENT MIXTURES/BLENDS CONTAINING, BEFORE USE, ONLY THE ABOVE SPENT NONHALOGENATED SOLVENTS; AND ALL SPENT SOLVENT MIXTURES/BLENDS CONTAINING, BEFORE USE, ONE OR MORE OF THE ABOVE NONHALOGENATED SOLVENTS, AND A TOTAL OF TEN PERCENT OR MORE (BY VOLUME) OF ONE OR MORE OF THOSE SOLVENTS LISTED IN F001, F002, F004, AND F005; AND STILL BOTTOMS FROM THE RECOVERY OF THESE SPENT SOLVENTS AND SPENT SOLVENT MIXTURES.

Waste Code: F005  
Waste Description: THE FOLLOWING SPENT NONHALOGENATED SOLVENTS: TOLUENE, METHYL ETHYL KETONE, CARBON DISULFIDE, ISOBUTANOL, PYRIDINE, BENZENE, 2-ETHOXYETHANOL, AND 2-NITROPROPANE; ALL SPENT SOLVENT MIXTURES/BLENDS CONTAINING, BEFORE USE, A TOTAL OF TEN PERCENT OR MORE (BY VOLUME) OF ONE OR MORE OF THE ABOVE NONHALOGENATED SOLVENTS OR THOSE SOLVENTS LISTED IN F001, F002, OR F004; AND STILL BOTTOMS FROM THE RECOVERY OF THESE SPENT SOLVENTS AND SPENT SOLVENT MIXTURES.

Handler - Owner Operator:

Owner/Operator Indicator: Owner  
Owner/Operator Name: SOUTHERN CALIFORNIA EDISON  
Legal Status: Private  
Date Became Current: 1983-01-01 00:00:00.  
Date Ended Current: Not reported  
Owner/Operator Address: PO BOX 800  
Owner/Operator City,State,Zip: ROSEMEAD, CA 91770  
Owner/Operator Telephone: Not reported  
Owner/Operator Telephone Ext: Not reported  
Owner/Operator Fax: Not reported  
Owner/Operator Email: Not reported

Owner/Operator Indicator: Operator  
Owner/Operator Name: SOUTHERN CALIFORNIA EDISON  
Legal Status: Private  
Date Became Current: 1983-01-01 00:00:00.  
Date Ended Current: Not reported  
Owner/Operator Address: Not reported  
Owner/Operator City,State,Zip: Not reported  
Owner/Operator Telephone: Not reported  
Owner/Operator Telephone Ext: Not reported  
Owner/Operator Fax: Not reported  
Owner/Operator Email: Not reported

Owner/Operator Indicator: Owner  
Owner/Operator Name: SOUTHERN CALIFORNIA EDISON  
Legal Status: Private  
Date Became Current: 1983-01-01 00:00:00.  
Date Ended Current: Not reported  
Owner/Operator Address: PO BOX 800  
Owner/Operator City,State,Zip: ROSEMEAD, CA 91770  
Owner/Operator Telephone: 626-302-1212  
Owner/Operator Telephone Ext: Not reported  
Owner/Operator Fax: Not reported  
Owner/Operator Email: Not reported

Map ID  
Direction  
Distance  
Elevation

MAP FINDINGS

Site

Database(s)

EDR ID Number  
EPA ID Number

**SCE ANTELOPE VALLEY SERVICE CENTER (Continued)**

**1011861643**

Owner/Operator Indicator: Operator  
Owner/Operator Name: SOUTHERN CALIFORNIA EDISON  
Legal Status: Private  
Date Became Current: 1983-01-01 00:00:00.  
Date Ended Current: Not reported  
Owner/Operator Address: Not reported  
Owner/Operator City,State,Zip: Not reported  
Owner/Operator Telephone: Not reported  
Owner/Operator Telephone Ext: Not reported  
Owner/Operator Fax: Not reported  
Owner/Operator Email: Not reported

Historic Generators:

Receive Date: 2008-10-10 00:00:00.0  
Handler Name: ANTELOPE VALLEY SERVICE CENTER  
Federal Waste Generator Description: Large Quantity Generator  
State District Owner: Not reported  
Large Quantity Handler of Universal Waste: No  
Recognized Trader Importer: No  
Recognized Trader Exporter: No  
Spent Lead Acid Battery Importer: No  
Spent Lead Acid Battery Exporter: No  
Current Record: No  
Non Storage Recycler Activity: Not reported  
Electronic Manifest Broker: Not reported

Receive Date: 2010-12-07 00:00:00.0  
Handler Name: SCE ANTELOPE VALLEY SERVICE CENTER  
Federal Waste Generator Description: Large Quantity Generator  
State District Owner: Not reported  
Large Quantity Handler of Universal Waste: No  
Recognized Trader Importer: No  
Recognized Trader Exporter: No  
Spent Lead Acid Battery Importer: No  
Spent Lead Acid Battery Exporter: No  
Current Record: Yes  
Non Storage Recycler Activity: Not reported  
Electronic Manifest Broker: Not reported

List of NAICS Codes and Descriptions:

NAICS Code: 221122  
NAICS Description: ELECTRIC POWER DISTRIBUTION

Facility Has Received Notices of Violation:

Found Violation: No  
Agency Which Determined Violation: Not reported  
Violation Short Description: Not reported  
Date Violation was Determined: Not reported  
Actual Return to Compliance Date: Not reported  
Return to Compliance Qualifier: Not reported  
Violation Responsible Agency: Not reported  
Scheduled Compliance Date: Not reported  
Enforcement Identifier: Not reported  
Date of Enforcement Action: Not reported  
Enforcement Responsible Agency: Not reported  
Enforcement Docket Number: Not reported

Map ID  
Direction  
Distance  
Elevation

MAP FINDINGS

Site

Database(s)

EDR ID Number  
EPA ID Number

**SCE ANTELOPE VALLEY SERVICE CENTER (Continued)**

**1011861643**

Enforcement Attorney:	Not reported
Corrective Action Component:	Not reported
Appeal Initiated Date:	Not reported
Appeal Resolution Date:	Not reported
Disposition Status Date:	Not reported
Disposition Status:	Not reported
Disposition Status Description:	Not reported
Consent/Final Order Sequence Number:	Not reported
Consent/Final Order Respondent Name:	Not reported
Consent/Final Order Lead Agency:	Not reported
Enforcement Type:	Not reported
Enforcement Responsible Person:	Not reported
Enforcement Responsible Sub-Organization:	Not reported
SEP Sequence Number:	Not reported
SEP Expenditure Amount:	Not reported
SEP Scheduled Completion Date:	Not reported
SEP Actual Date:	Not reported
SEP Defaulted Date:	Not reported
SEP Type:	Not reported
SEP Type Description:	Not reported
Proposed Amount:	Not reported
Final Monetary Amount:	Not reported
Paid Amount:	Not reported
Final Count:	Not reported
Final Amount:	Not reported
Found Violation:	No
Agency Which Determined Violation:	Not reported
Violation Short Description:	Not reported
Date Violation was Determined:	Not reported
Actual Return to Compliance Date:	Not reported
Return to Compliance Qualifier:	Not reported
Violation Responsible Agency:	Not reported
Scheduled Compliance Date:	Not reported
Enforcement Identifier:	Not reported
Date of Enforcement Action:	Not reported
Enforcement Responsible Agency:	Not reported
Enforcement Docket Number:	Not reported
Enforcement Attorney:	Not reported
Corrective Action Component:	Not reported
Appeal Initiated Date:	Not reported
Appeal Resolution Date:	Not reported
Disposition Status Date:	Not reported
Disposition Status:	Not reported
Disposition Status Description:	Not reported
Consent/Final Order Sequence Number:	Not reported
Consent/Final Order Respondent Name:	Not reported
Consent/Final Order Lead Agency:	Not reported
Enforcement Type:	Not reported
Enforcement Responsible Person:	Not reported
Enforcement Responsible Sub-Organization:	Not reported
SEP Sequence Number:	Not reported
SEP Expenditure Amount:	Not reported
SEP Scheduled Completion Date:	Not reported
SEP Actual Date:	Not reported
SEP Defaulted Date:	Not reported
SEP Type:	Not reported

Map ID  
 Direction  
 Distance  
 Elevation

MAP FINDINGS

Site

Database(s)

EDR ID Number  
 EPA ID Number

**SCE ANTELOPE VALLEY SERVICE CENTER (Continued)**

**1011861643**

SEP Type Description: Not reported  
 Proposed Amount: Not reported  
 Final Monetary Amount: Not reported  
 Paid Amount: Not reported  
 Final Count: Not reported  
 Final Amount: Not reported

Evaluation Action Summary:

Evaluation Date: 2016-01-14 00:00:00.0  
 Evaluation Responsible Agency: State  
 Found Violation: No  
 Evaluation Type Description: COMPLIANCE EVALUATION INSPECTION ON-SITE  
 Evaluation Responsible Person Identifier: Not reported  
 Evaluation Responsible Sub-Organization: Not reported  
 Actual Return to Compliance Date: Not reported  
 Scheduled Compliance Date: Not reported  
 Date of Request: Not reported  
 Date Response Received: Not reported  
 Request Agency: Not reported  
 Former Citation: Not reported

Evaluation Date: 2018-11-02 00:00:00.0  
 Evaluation Responsible Agency: State  
 Found Violation: No  
 Evaluation Type Description: COMPLIANCE EVALUATION INSPECTION ON-SITE  
 Evaluation Responsible Person Identifier: Not reported  
 Evaluation Responsible Sub-Organization: Not reported  
 Actual Return to Compliance Date: Not reported  
 Scheduled Compliance Date: Not reported  
 Date of Request: Not reported  
 Date Response Received: Not reported  
 Request Agency: Not reported  
 Former Citation: Not reported

**D20**  
**SE**  
**1/8-1/4**  
**0.194 mi.**  
**1023 ft.**

**ANTELOPE VALLEY AUTO/CSO**  
**42060 N. 10TH ST.**  
**LANCASTER, CA 93539**  
**Site 6 of 6 in cluster D**

**RCRA-LQG 1007199567**  
**CAD981681364**

**Relative:**  
**Higher**  
**Actual:**  
**2515 ft.**

RCRA-LQG:  
 Date Form Received by Agency: 1999-03-04 00:00:00.0  
 Handler Name: ANTELOPE VALLEY AUTO/CSO  
 Handler Address: 42060 N. 10TH ST.  
 Handler City,State,Zip: LANCASTER, CA 93539  
 EPA ID: CAD981681364  
 Contact Name: KATHRYN VANDERSLICE  
 Contact Address: Not reported  
 Contact City,State,Zip: Not reported  
 Contact Telephone: 626-302-9320  
 Contact Fax: Not reported  
 Contact Email: Not reported  
 Contact Title: Not reported  
 EPA Region: 09  
 Land Type: Not reported  
 Federal Waste Generator Description: Not reported



Map ID  
 Direction  
 Distance  
 Elevation

MAP FINDINGS

Site

Database(s)

EDR ID Number  
 EPA ID Number

**ANTELOPE VALLEY AUTO/CSO (Continued)**

**1007199567**

Non-Notifier:	Not reported
Biennial Report Cycle:	1997
Accessibility:	Not reported
Active Site Indicator:	Not reported
State District Owner:	Not reported
State District:	Not reported
Mailing Address:	2244 WALNUT GROVE AVE ROOM 405
Mailing City,State,Zip:	ROSEMEAD, CA 91770
Owner Name:	Not reported
Owner Type:	Not reported
Operator Name:	Not reported
Operator Type:	Not reported
Short-Term Generator Activity:	Not reported
Importer Activity:	Not reported
Mixed Waste Generator:	Not reported
Transporter Activity:	Not reported
Transfer Facility Activity:	Not reported
Recycler Activity with Storage:	Not reported
Small Quantity On-Site Burner Exemption:	Not reported
Smelting Melting and Refining Furnace Exemption:	Not reported
Underground Injection Control:	Not reported
Off-Site Waste Receipt:	Not reported
Universal Waste Indicator:	No
Universal Waste Destination Facility:	No
Federal Universal Waste:	No
Active Site Fed-Reg Treatment Storage and Disposal Facility:	Not reported
Active Site Converter Treatment storage and Disposal Facility:	Not reported
Active Site State-Reg Treatment Storage and Disposal Facility:	Not reported
Active Site State-Reg Handler:	---
Federal Facility Indicator:	Not reported
Hazardous Secondary Material Indicator:	N
Sub-Part K Indicator:	Not reported
Commercial TSD Indicator:	No
Treatment Storage and Disposal Type:	Not reported
2018 GPRA Permit Baseline:	Not on the Baseline
2018 GPRA Renewals Baseline:	Not on the Baseline
Permit Renewals Workload Universe:	Not reported
Permit Workload Universe:	Not reported
Permit Progress Universe:	Not reported
Post-Closure Workload Universe:	Not reported
Closure Workload Universe:	Not reported
202 GPRA Corrective Action Baseline:	No
Corrective Action Workload Universe:	No
Subject to Corrective Action Universe:	No
Non-TSDFs Where RCRA CA has Been Imposed Universe:	No
TSDFs Potentially Subject to CA Under 3004 (u)/(v) Universe:	No
TSDFs Only Subject to CA under Discretionary Auth Universe:	No
Corrective Action Priority Ranking:	No NCAPS ranking
Environmental Control Indicator:	No
Institutional Control Indicator:	No
Human Exposure Controls Indicator:	N/A
Groundwater Controls Indicator:	N/A
Operating TSDF Universe:	Not reported
Full Enforcement Universe:	Not reported
Significant Non-Complier Universe:	No
Unaddressed Significant Non-Complier Universe:	No
Addressed Significant Non-Complier Universe:	No

Map ID  
 Direction  
 Distance  
 Elevation

MAP FINDINGS

Site

Database(s)

EDR ID Number  
 EPA ID Number

**ANTELOPE VALLEY AUTO/CSO (Continued)**

**1007199567**

Significant Non-Complier With a Compliance Schedule Universe: No  
 Financial Assurance Required: Not reported  
 Handler Date of Last Change: 2014-09-16 00:00:00.0  
 Recognized Trader-Importer: Not reported  
 Recognized Trader-Exporter: Not reported  
 Importer of Spent Lead Acid Batteries: Not reported  
 Exporter of Spent Lead Acid Batteries: Not reported  
 Recycler Activity Without Storage: Not reported  
 Manifest Broker: Not reported  
 Sub-Part P Indicator: Not reported

Historic Generators:

Receive Date: 1999-03-04 00:00:00.0  
 Handler Name: ANTELOPE VALLEY AUTO/CSO  
 Federal Waste Generator Description: Large Quantity Generator  
 State District Owner: Not reported  
 Large Quantity Handler of Universal Waste: No  
 Recognized Trader Importer: No  
 Recognized Trader Exporter: No  
 Spent Lead Acid Battery Importer: No  
 Spent Lead Acid Battery Exporter: No  
 Current Record: Yes  
 Non Storage Recycler Activity: Not reported  
 Electronic Manifest Broker: Not reported

List of NAICS Codes and Descriptions:

NAICS Code: 2211  
 NAICS Description: ELECTRIC POWER GENERATION, TRANSMISSION AND DISTRIBUTION

Facility Has Received Notices of Violations:

Violations: No Violations Found

Evaluation Action Summary:

Evaluations: No Evaluations Found

**E21**  
**SSE**  
 1/8-1/4  
 0.220 mi.  
 1164 ft.

**SHAMSCO INC DBA CHEVRON**  
**42015 10TH ST WEST**  
**LANCASTER, CA 93534**  
**Site 1 of 2 in cluster E**

**CERS TANKS** S119007705  
**LOS ANGELES CO. HMS** N/A  
**CERS**

**Relative:**  
**Higher**

CERS TANKS:  
 Name: SHAMSCO INC  
 Address: 42015 10TH ST W STE 101  
 City,State,Zip: LANCASTER, CA 93534  
 Site ID: 423208  
 CERS ID: 10724347  
 CERS Description: Underground Storage Tank

**Actual:**  
**2522 ft.**

LOS ANGELES CO. HMS:

Name: SHAMSCO INC DBA CHEVRON  
 Address: 42015 10TH ST WEST  
 City,State,Zip: LANCASTER, CA 935347090

Map ID  
Direction  
Distance  
Elevation

MAP FINDINGS

Site

Database(s)

EDR ID Number  
EPA ID Number

**SHAMSCO INC DBA CHEVRON (Continued)**

**S119007705**

Region: LA  
Permit Category: T  
Facility Id: 034869-062246  
Facility Type: 0  
Facility Status: Permit  
Area: 4B  
Permit Number: 000839203  
Permit Status: Permit

**CERS:**

Name: SHAMSCO INC  
Address: 42015 10TH ST W STE 101  
City,State,Zip: LANCASTER, CA 93534  
Site ID: 423208  
CERS ID: 10724347  
CERS Description: Chemical Storage Facilities

**Violations:**

Site ID: 423208  
Site Name: Shamsco Inc  
Violation Date: 01-19-2017  
Citation: 23 CCR 16 2711(a)(8) - California Code of Regulations, Title 23, Chapter 16, Section(s) 2711(a)(8)  
Violation Description: Failure to submit as-built plans for the location and orientation of the tanks and appurtenant piping systems for new installations and/or with the permit application.  
Violation Notes: Returned to compliance on 01/26/2018.  
Violation Division: Los Angeles County Department of Public Works  
Violation Program: UST  
Violation Source: CERS

Site ID: 423208  
Site Name: Shamsco Inc  
Violation Date: 01-19-2017  
Citation: HSC 6.7 25284(a)(3)(A) & (B); - California Health and Safety Code, Chapter 6.7, Section(s) 25284(a)(3)(A) & (B);  
Violation Description: Failure to implement or maintain a written agreement between the UST permit holder and the operator (owner/operator agreement).  
Violation Notes: Returned to compliance on 01/26/2018.  
Violation Division: Los Angeles County Department of Public Works  
Violation Program: UST  
Violation Source: CERS

Site ID: 423208  
Site Name: Shamsco Inc  
Violation Date: 11-28-2016  
Citation: 23 CCR 16 2711(a)(8) - California Code of Regulations, Title 23, Chapter 16, Section(s) 2711(a)(8)  
Violation Description: Failure to submit as-built plans for the location and orientation of the tanks and appurtenant piping systems for new installations and/or with the permit application.  
Violation Notes: Not reported  
Violation Division: Los Angeles County Department of Public Works  
Violation Program: UST  
Violation Source: CERS

Site ID: 423208

Map ID  
Direction  
Distance  
Elevation

MAP FINDINGS

Site

Database(s)

EDR ID Number  
EPA ID Number

**SHAMSCO INC DBA CHEVRON (Continued)**

**S119007705**

Site Name: Shamsco Inc  
Violation Date: 01-19-2017  
Citation: HSC 6.75 25299.30-25299.34 - California Health and Safety Code, Chapter 6.75, Section(s) 25299.30-25299.34  
Violation Description: Failure to submit and maintain complete and current Certification of Financial Responsibility or other mechanism of financial assurance.  
Violation Notes: Returned to compliance on 01/26/2018.  
Violation Division: Los Angeles County Department of Public Works  
Violation Program: UST  
Violation Source: CERS

Site ID: 423208  
Site Name: Shamsco Inc  
Violation Date: 01-18-2018  
Citation: 23 CCR 16 2641(h) - California Code of Regulations, Title 23, Chapter 16, Section(s) 2641(h)  
Violation Description: Failure to have an approved UST Monitoring Plan.  
Violation Notes: Returned to compliance on 01/26/2018.  
Violation Division: Los Angeles County Department of Public Works  
Violation Program: UST  
Violation Source: CERS

Site ID: 423208  
Site Name: Shamsco Inc  
Violation Date: 01-19-2017  
Citation: 23 CCR 16 2715(a) - California Code of Regulations, Title 23, Chapter 16, Section(s) 2715(a)  
Violation Description: Failure to notify the CUPA of the designated operator (DO) identification and/or change of the DO within 30 days.  
Violation Notes: Returned to compliance on 01/26/2018.  
Violation Division: Los Angeles County Department of Public Works  
Violation Program: UST  
Violation Source: CERS

Site ID: 423208  
Site Name: Shamsco Inc  
Violation Date: 01-18-2018  
Citation: HSC 6.7 25284, 25286 - California Health and Safety Code, Chapter 6.7, Section(s) 25284, 25286  
Violation Description: Failure to submit a complete and accurate application for a permit to operate a UST, or for renewal of the permit.  
Violation Notes: Returned to compliance on 01/26/2018.  
Violation Division: Los Angeles County Department of Public Works  
Violation Program: UST  
Violation Source: CERS

Site ID: 423208  
Site Name: Shamsco Inc  
Violation Date: 01-18-2018  
Citation: HSC 6.7 25284(a)(3)(A)&(B) - California Health and Safety Code, Chapter 6.7, Section(s) 25284(a)(3)(A)&(B)  
Violation Description: Failure to implement or maintain a written agreement between the UST owner and operator.  
Violation Notes: Returned to compliance on 01/26/2018.  
Violation Division: Los Angeles County Department of Public Works  
Violation Program: UST  
Violation Source: CERS

Map ID  
Direction  
Distance  
Elevation

MAP FINDINGS

Site

Database(s)

EDR ID Number  
EPA ID Number

**SHAMSCO INC DBA CHEVRON (Continued)**

**S119007705**

Site ID: 423208  
Site Name: Shamsco Inc  
Violation Date: 01-22-2019  
Citation: HSC 6.75 25299.30-25299.34 - California Health and Safety Code, Chapter 6.75, Section(s) 25299.30-25299.34  
Violation Description: Failure to submit and maintain complete and current Certification of Financial Responsibility or other mechanism of financial assurance.  
Violation Notes: Not reported  
Violation Division: Los Angeles County Department of Public Works  
Violation Program: UST  
Violation Source: CERS

Site ID: 423208  
Site Name: Shamsco Inc  
Violation Date: 01-18-2018  
Citation: 23 CCR 16 2712(i) - California Code of Regulations, Title 23, Chapter 16, Section(s) 2712(i)  
Violation Description: Failure to have current UST Monitoring Plan available on site.  
Violation Notes: Returned to compliance on 01/26/2018.  
Violation Division: Los Angeles County Department of Public Works  
Violation Program: UST  
Violation Source: CERS

Site ID: 423208  
Site Name: Shamsco Inc  
Violation Date: 01-19-2017  
Citation: 23 CCR 16 2641(h) - California Code of Regulations, Title 23, Chapter 16, Section(s) 2641(h)  
Violation Description: Failure to have an approved UST Monitoring Plan.  
Violation Notes: Returned to compliance on 01/26/2018.  
Violation Division: Los Angeles County Department of Public Works  
Violation Program: UST  
Violation Source: CERS

Site ID: 423208  
Site Name: Shamsco Inc  
Violation Date: 04-15-2019  
Citation: Un-Specified  
Violation Description: Business Plan Program - Operations/Maintenance - General Local Ordinance  
Violation Notes: Returned to compliance on 05/14/2019. OBSERVATION: Back storage room where 3 x 435-ft3 cylinders of carbon dioxide are stored is not adequately labeled. CORRECTIVE ACTION: Label all stationary containers, aboveground storage tanks and storage areas containing hazardous materials with adequate hazardous identification signs in accordance with NFPA 704 and LA County Fire Code Section 5003.5. Rooms storing compressed gas cylinders shall be conspicuously labeled with the words "COMPRESSED GAS" in accordance with LA County Fire Code Section 5003.5.1.  
Violation Division: Los Angeles County Fire Department  
Violation Program: HMRRP  
Violation Source: CERS

Site ID: 423208  
Site Name: Shamsco Inc  
Violation Date: 01-19-2017  
Citation: 23 CCR 16 2632(d)(1)(C), 2641(h), 2711(a)(8) - California Code of

Map ID  
Direction  
Distance  
Elevation

MAP FINDINGS

Site

Database(s)

EDR ID Number  
EPA ID Number

**SHAMSCO INC DBA CHEVRON (Continued)**

**S119007705**

Regulations, Title 23, Chapter 16, Section(s) 2632(d)(1)(C), 2641(h), 2711(a)(8)  
Violation Description: Failure to submit or update a plot plan.  
Violation Notes: Returned to compliance on 01/26/2018.  
Violation Division: Los Angeles County Department of Public Works  
Violation Program: UST  
Violation Source: CERS

Site ID: 423208  
Site Name: Shamsco Inc  
Violation Date: 01-22-2019  
Citation: 23 CCR 16 2712 - California Code of Regulations, Title 23, Chapter 16, Section(s) 2712  
Violation Description: Failure to comply with any of the applicable requirements of the permit issued for the operation of the UST system.  
Violation Notes: Not reported  
Violation Division: Los Angeles County Department of Public Works  
Violation Program: UST  
Violation Source: CERS

Site ID: 423208  
Site Name: Shamsco Inc  
Violation Date: 04-15-2019  
Citation: HSC 6.95 25505(a)(4) - California Health and Safety Code, Chapter 6.95, Section(s) 25505(a)(4)  
Violation Description: Failure to provide initial and annual training to all employees in safety procedures in the event of a release or threatened release of a hazardous material or failure to document and maintain training records for a minimum of three years.  
Violation Notes: Returned to compliance on 05/14/2019. OBSERVATION: The business did not provide annual employee training and/or maintain records of employee training. Employee on-site was last trained in 2017 and the other employee had no training records on-site as they were transferred from another location. CORRECTIVE ACTION: Provide all employees with required training that includes: emergency notification procedures, safe handling and emergency response procedures for the hazardous materials on-site, proper use of emergency response equipment and evacuation plans and procedures. Maintain records of training available for 3 years.  
Violation Division: Los Angeles County Fire Department  
Violation Program: HMRRP  
Violation Source: CERS

Site ID: 423208  
Site Name: Shamsco Inc  
Violation Date: 01-18-2018  
Citation: 23 CCR 16 2641(h) - California Code of Regulations, Title 23, Chapter 16, Section(s) 2641(h)  
Violation Description: Failure to have an approved UST Response Plan.  
Violation Notes: Returned to compliance on 01/26/2018.  
Violation Division: Los Angeles County Department of Public Works  
Violation Program: UST  
Violation Source: CERS

Site ID: 423208  
Site Name: Shamsco Inc  
Violation Date: 01-19-2017



Map ID  
Direction  
Distance  
Elevation

MAP FINDINGS

Site

Database(s)

EDR ID Number  
EPA ID Number

**SHAMSCO INC DBA CHEVRON (Continued)**

**S119007705**

Citation: 23 CCR 16 2712(i) - California Code of Regulations, Title 23, Chapter 16, Section(s) 2712(i)  
Violation Description: Failure to have a UST Monitoring Plan available on site.  
Violation Notes: Returned to compliance on 01/26/2018.  
Violation Division: Los Angeles County Department of Public Works  
Violation Program: UST  
Violation Source: CERS

Site ID: 423208  
Site Name: Shamsco Inc  
Violation Date: 01-18-2018  
Citation: 23 CCR 16 2641(h) - California Code of Regulations, Title 23, Chapter 16, Section(s) 2641(h)  
Violation Description: Failure to submit or maintain a current facility plot plan.  
Violation Notes: Returned to compliance on 01/26/2018.  
Violation Division: Los Angeles County Department of Public Works  
Violation Program: UST  
Violation Source: CERS

Site ID: 423208  
Site Name: Shamsco Inc  
Violation Date: 01-19-2017  
Citation: 23 CCR 6.7 25284, 25286 - California Code of Regulations, Title 23, Chapter 6.7, Section(s) 25284, 25286  
Violation Description: Failure to submit a complete and accurate application for a permit to operate a UST, or for renewal of the permit.  
Violation Notes: Returned to compliance on 01/26/2018.  
Violation Division: Los Angeles County Department of Public Works  
Violation Program: UST  
Violation Source: CERS

Site ID: 423208  
Site Name: Shamsco Inc  
Violation Date: 04-15-2019  
Citation: HSC 6.95 25508(a)(3) - California Health and Safety Code, Chapter 6.95, Section(s) 25508(a)(3)  
Violation Description: Failure to establish and electronically submit an adequate emergency response plan and procedures for a release or threatened release of a hazardous material.  
Violation Notes: Returned to compliance on 05/14/2019. OBSERVATION: The business failed to electronically submit accurate emergency response procedures for a release or threatened release of a hazardous material. The emergency response plan is missing the "local unified program agency" phone number (323-890-4317) under section C on page 1. CORRECTIVE ACTION: Update and electronically submit adequate emergency response procedures for a release or threatened release of a hazardous material within 30 days.  
Violation Division: Los Angeles County Fire Department  
Violation Program: HMRRP  
Violation Source: CERS

Site ID: 423208  
Site Name: Shamsco Inc  
Violation Date: 01-18-2018  
Citation: HSC 6.75 25299.30-25299.34 - California Health and Safety Code, Chapter 6.75, Section(s) 25299.30-25299.34  
Violation Description: Failure to submit and maintain complete and current Certification of

Map ID  
Direction  
Distance  
Elevation

MAP FINDINGS

Site

Database(s)

EDR ID Number  
EPA ID Number

**SHAMSCO INC DBA CHEVRON (Continued)**

**S119007705**

Violation Notes: Financial Responsibility or other mechanism of financial assurance.  
Returned to compliance on 01/26/2018.  
Violation Division: Los Angeles County Department of Public Works  
Violation Program: UST  
Violation Source: CERS

Site ID: 423208  
Site Name: Shamsco Inc  
Violation Date: 04-15-2019  
Citation: HSC 6.95 25508.1(a)-(f) - California Health and Safety Code, Chapter 6.95, Section(s) 25508.1(a)-(f)  
Violation Description: Failure to electronically update business plan within 30 days of any one of the following events: A 100 percent or more increase in the quantity of a previously disclosed material. Any handling of a previously undisclosed hazardous materials at or above reportable quantities. A change of business address, business ownership, or business name. A substantial change in the handler's operations that requires modification to any portion of the business plan.

Violation Notes: Returned to compliance on 05/14/2019. OBSERVATION: The business failed to update business plan within 30 days of any handling of a previously undisclosed hazardous material. Observed 3 x 435-ft3 cylinders of carbon dioxide in the back storage room for the soda machine. CORRECTIVE ACTION: Update all submittal elements effected by the change and electronically submit the update through CERS within 30 days.

Violation Division: Los Angeles County Fire Department  
Violation Program: HMRRP  
Violation Source: CERS

Site ID: 423208  
Site Name: Shamsco Inc  
Violation Date: 01-22-2019  
Citation: 23 CCR 16 2665(b) - California Code of Regulations, Title 23, Chapter 16, Section(s) 2665(b)  
Violation Description: "Failure to submit a copy of the overfill prevention equipment inspection results on the G Overfill Prevention Equipment Inspection Report FormG to the UPA within 30 days after the inspection. "

Violation Notes: Not reported  
Violation Division: Los Angeles County Department of Public Works  
Violation Program: UST  
Violation Source: CERS

Site ID: 423208  
Site Name: Shamsco Inc  
Violation Date: 01-22-2019  
Citation: 23 CCR 16 2712(b)(1)(G) - California Code of Regulations, Title 23, Chapter 16, Section(s) 2712(b)(1)(G)  
Violation Description: Failure to comply with one or more of the following overfill prevention equipment requirements: Alert the transfer operator when the tank is 90 percent full by restricting the flow into the tank or triggering an audible and visual alarm; or Restrict delivery of flow to the tank at least 30 minutes before the tank overfills, provided the restriction occurs when the tank is filled to no more than 95 percent of capacity; and activate an audible alarm at least five minutes before the tank overfills; or Provide positive shut-off of flow to the tank when the tank is filled to no more than 95 percent of capacity; or Provide positive shut-off of flow to the tank so that

Map ID  
Direction  
Distance  
Elevation

MAP FINDINGS

Site

Database(s)

EDR ID Number  
EPA ID Number

**SHAMSCO INC DBA CHEVRON (Continued)**

**S119007705**

none of the fittings located on the top of the tank are exposed to product due to overfilling. Install/retrofit overfill prevention equipment that does not use flow restrictors on vent piping to meet overfill prevention equipment requirements when the overfill prevention equipment is installed, repaired, or replaced on and after October 1, - 2018. For USTs installed before October 1, 2018, perform an inspection by October 13, 2018 and every 36 months thereafter. For USTs installed on and after October- 1,- 2018, perform an inspection at installation and every 36 months thereafter. Inspected within 30 days after a repair to the overfill prevention equipment. Inspected using an applicable manufacturer guidelines, industry codes, engineering standards, or a method approved by a professional engineer. Inspected by a certified UST service technician. Maintain records of overfill prevention equipment inspection for 36 months.

Violation Notes: Not reported  
Violation Division: Los Angeles County Department of Public Works  
Violation Program: UST  
Violation Source: CERS

Site ID: 423208  
Site Name: Shamsco Inc  
Violation Date: 01-19-2017  
Citation: 23 CCR 16 2641(h) - California Code of Regulations, Title 23, Chapter 16, Section(s) 2641(h)

Violation Description: Failure to have an approved UST Response Plan.  
Violation Notes: Returned to compliance on 01/26/2018.  
Violation Division: Los Angeles County Department of Public Works  
Violation Program: UST  
Violation Source: CERS

Site ID: 423208  
Site Name: Shamsco Inc  
Violation Date: 01-18-2018  
Citation: 23 CCR 16 2712(i), 2632(d)(2), 2634(e), 2641(h) - California Code of Regulations, Title 23, Chapter 16, Section(s) 2712(i), 2632(d)(2), 2634(e), 2641(h)

Violation Description: Failure to submit a current UST Response Plan available on site.  
Violation Notes: Returned to compliance on 01/26/2018.  
Violation Division: Los Angeles County Department of Public Works  
Violation Program: UST  
Violation Source: CERS

Site ID: 423208  
Site Name: Shamsco Inc  
Violation Date: 01-18-2018  
Citation: 23 CCR 16 2715(a) - California Code of Regulations, Title 23, Chapter 16, Section(s) 2715(a)

Violation Description: Failure to submit the UPA. of the designated operator (DO) identification and/or change of the DO within 30 days.  
Violation Notes: Returned to compliance on 01/26/2018.  
Violation Division: Los Angeles County Department of Public Works  
Violation Program: UST  
Violation Source: CERS

Site ID: 423208  
Site Name: Shamsco Inc  
Violation Date: 01-19-2017

Map ID  
Direction  
Distance  
Elevation

MAP FINDINGS

Site

Database(s)

EDR ID Number  
EPA ID Number

**SHAMSCO INC DBA CHEVRON (Continued)**

**S119007705**

Citation: 23 CCR 16 2712(i) - California Code of Regulations, Title 23, Chapter 16, Section(s) 2712(i)  
Violation Description: Failure to have a UST Response Plan available on site.  
Violation Notes: Returned to compliance on 01/26/2018.  
Violation Division: Los Angeles County Department of Public Works  
Violation Program: UST  
Violation Source: CERS

Site ID: 423208  
Site Name: Shamsco Inc  
Violation Date: 04-15-2019  
Citation: HSC 6.95 25508(a)(3) - California Health and Safety Code, Chapter 6.95, Section(s) 25508(a)(3)  
Violation Description: Failure to complete and electronically submit a site map with all required content.  
Violation Notes: Returned to compliance on 05/14/2019. OBSERVATION: The business failed to complete and electronically submit a site map with all required content. The site map submitted through CERS is missing the following information: emergency shut offs (electrical, water, natural gas, gasoline pumps/USTs), storm/sewer drains on or around the property and location of carbon dioxide tanks. CORRECTIVE ACTION: Complete and electronically submit a site map with all required content through CERS.  
Violation Division: Los Angeles County Fire Department  
Violation Program: HMRRP  
Violation Source: CERS

Site ID: 423208  
Site Name: Shamsco Inc  
Violation Date: 01-18-2018  
Citation: 23 CCR 16 2638(d) - California Code of Regulations, Title 23, Chapter 16, Section(s) 2638(d)  
Violation Description: Failure to submit the Annual Monitoring System Certification Form to the UPA within 30 days of completion of the test.  
Violation Notes: Returned to compliance on 01/26/2018.  
Violation Division: Los Angeles County Department of Public Works  
Violation Program: UST  
Violation Source: CERS

Evaluation:  
Eval General Type: Compliance Evaluation Inspection  
Eval Date: 01-18-2017  
Violations Found: Yes  
Eval Type: Routine done by local agency  
Eval Notes: ALREADY NOTICE FOR AS-BUILTS.NOT YET IN OPERATION. NO CERS. NO MEANS,FOR TESTING COMMUNICATION AT VENT BOX.SMALL WEEP FROM BASE OF 91 LLD  
Eval Division: Los Angeles County Department of Public Works  
Eval Program: UST  
Eval Source: CERS

Eval General Type: Compliance Evaluation Inspection  
Eval Date: 01-18-2018  
Violations Found: Yes  
Eval Type: Routine done by local agency  
Eval Notes: MISSING CTLS FROM TESTING ON 1/18/17. NOTIFICATION NO. 19727. NO CER S UST SUBMITTALS. UST/DISPENSER SUMPS HAVE SENSORS IN PLACE. RECORDS

Map ID  
Direction  
Distance  
Elevation

MAP FINDINGS

Site

Database(s)

EDR ID Number  
EPA ID Number

**SHAMSCO INC DBA CHEVRON (Continued)**

**S119007705**

Eval Division: Los Angeles County Department of Public Works  
Eval Program: UST  
Eval Source: CERS

Eval General Type: Compliance Evaluation Inspection  
Eval Date: 01-22-2019  
Violations Found: Yes  
Eval Type: Routine done by local agency  
Eval Notes: MON.SYST. CERT.012219/EXPIRED FRCT/OVERFILL PREV EQIPMT INSP.REPORT IS MISSING/MONTHLY OPER. REP.OF OCT.,NOV,DEC OF2018 USED OLD FORMS

Eval Division: Los Angeles County Department of Public Works  
Eval Program: UST  
Eval Source: CERS

Eval General Type: Compliance Evaluation Inspection  
Eval Date: 04-15-2019  
Violations Found: Yes  
Eval Type: Routine done by local agency  
Eval Notes: Ajith Bandaranayka, Cashier  
Eval Division: Los Angeles County Fire Department  
Eval Program: HMRRP  
Eval Source: CERS

Eval General Type: Other/Unknown  
Eval Date: 11-21-2016  
Violations Found: Yes  
Eval Type: Other, not routine, done by local agency  
Eval Notes: SITE INSTALLATION DOES NOT MATCH PLANS. TANK ORIENTATION SWITCHED. DIFFERENT SUMP MANUFACTURE. UDC/VENT BOX MODEL DIFFERENT.....

Eval Division: Los Angeles County Department of Public Works  
Eval Program: UST  
Eval Source: CERS

**Affiliation:**

Affiliation Type Desc: Identification Signer  
Entity Name: MIRIAM OJEDA  
Entity Title: MANAGER  
Affiliation Address: Not reported  
Affiliation City: Not reported  
Affiliation State: Not reported  
Affiliation Country: Not reported  
Affiliation Zip: Not reported  
Affiliation Phone: Not reported

Affiliation Type Desc: Legal Owner  
Entity Name: Shamsco Inc  
Entity Title: Not reported  
Affiliation Address: 42015 10th St W Ste 101  
Affiliation City: Lancaster  
Affiliation State: CA  
Affiliation Country: United States  
Affiliation Zip: 93534  
Affiliation Phone: (661) 723-0566

Affiliation Type Desc: Operator  
Entity Name: David Shamsian  
Entity Title: Not reported

Map ID  
Direction  
Distance  
Elevation

MAP FINDINGS

Site

Database(s)

EDR ID Number  
EPA ID Number

**SHAMSCO INC DBA CHEVRON (Continued)**

**S119007705**

Affiliation Address: Not reported  
Affiliation City: Not reported  
Affiliation State: Not reported  
Affiliation Country: Not reported  
Affiliation Zip: Not reported  
Affiliation Phone: (310) 279-2752

Affiliation Type Desc: UST Tank Owner  
Entity Name: Shamsco Inc  
Entity Title: Not reported  
Affiliation Address: 1752 W Ave K  
Affiliation City: Lancaster  
Affiliation State: CA  
Affiliation Country: United States  
Affiliation Zip: 93534  
Affiliation Phone: (661) 723-0566

Affiliation Type Desc: CUPA District  
Entity Name: Los Angeles County Fire  
Entity Title: Not reported  
Affiliation Address: 5825 Rickenbacker Road  
Affiliation City: Commerce  
Affiliation State: CA  
Affiliation Country: Not reported  
Affiliation Zip: 90040-3027  
Affiliation Phone: (323) 890-4000

Affiliation Type Desc: Document Preparer  
Entity Name: Miriam Ojeda  
Entity Title: Not reported  
Affiliation Address: Not reported  
Affiliation City: Not reported  
Affiliation State: Not reported  
Affiliation Country: Not reported  
Affiliation Zip: Not reported  
Affiliation Phone: Not reported

Affiliation Type Desc: Environmental Contact  
Entity Name: MIRIAM OJEDA  
Entity Title: Not reported  
Affiliation Address: 42015 10th St W Ste 101  
Affiliation City: Lancaster  
Affiliation State: CA  
Affiliation Country: Not reported  
Affiliation Zip: 93534  
Affiliation Phone: Not reported

Affiliation Type Desc: Facility Mailing Address  
Entity Name: Mailing Address  
Entity Title: Not reported  
Affiliation Address: 42015 10th St W Ste 101  
Affiliation City: Lancaster  
Affiliation State: CA  
Affiliation Country: Not reported  
Affiliation Zip: 93534  
Affiliation Phone: Not reported



Map ID  
 Direction  
 Distance  
 Elevation

MAP FINDINGS

Site

Database(s)

EDR ID Number  
 EPA ID Number

**SHAMSCO INC DBA CHEVRON (Continued)**

**S119007705**

Affiliation Type Desc: Parent Corporation  
 Entity Name: WESTSIDE PETROLEUM + CARWASH INC  
 Entity Title: Not reported  
 Affiliation Address: Not reported  
 Affiliation City: Not reported  
 Affiliation State: Not reported  
 Affiliation Country: Not reported  
 Affiliation Zip: Not reported  
 Affiliation Phone: Not reported

Affiliation Type Desc: UST Property Owner Name  
 Entity Name: Westside Plaza LLC  
 Entity Title: Not reported  
 Affiliation Address: 1752 W Ave K  
 Affiliation City: Lancaster  
 Affiliation State: CA  
 Affiliation Country: United States  
 Affiliation Zip: 93534  
 Affiliation Phone: (310) 279-2752

Affiliation Type Desc: UST Tank Operator  
 Entity Name: Shamsco Inc  
 Entity Title: Not reported  
 Affiliation Address: 1752 W Ave K  
 Affiliation City: Lancaster  
 Affiliation State: CA  
 Affiliation Country: United States  
 Affiliation Zip: 93534  
 Affiliation Phone: (661) 723-0566

**E22**  
**SSE**  
 1/8-1/4  
 0.220 mi.  
 1164 ft.

**SHAMSCO INC**  
**42015 10TH ST W STE 101**  
**LANCASTER, CA 93534**

**UST U004276764**  
**N/A**

**Site 2 of 2 in cluster E**

**Relative:**  
**Higher**  
**Actual:**  
**2522 ft.**

UST:  
 Name: SHAMSCO INC  
 Address: 42015 10TH ST W STE 101  
 City,State,Zip: LANCASTER, CA 93534  
 Facility ID: LACoFA0049424  
 Permitting Agency: Los Angeles County Fire Department  
 Latitude: 34.64682  
 Longitude: -118.14831

**23**  
**ESE**  
 1/8-1/4  
 0.229 mi.  
 1210 ft.

**WESTERN PACIFIC ROOFING**  
**42156 10TH W**  
**LANCASTER, CA 93534**

**RCRA-SQG 1000595213**  
**FINDS CAD983591256**  
**ECHO**

**Relative:**  
**Higher**  
**Actual:**  
**2512 ft.**

RCRA-SQG:  
 Date Form Received by Agency: 1991-07-18 00:00:00.0  
 Handler Name: WESTERN PACIFIC ROOFING  
 Handler Address: 42156 10TH W

Map ID  
 Direction  
 Distance  
 Elevation

MAP FINDINGS

Site

Database(s)

EDR ID Number  
 EPA ID Number

**WESTERN PACIFIC ROOFING (Continued)**

**1000595213**

Handler City,State,Zip:	LANCASTER, CA 93534
EPA ID:	CAD983591256
Contact Name:	THOMAS BRUCE
Contact Address:	42156 10TH W
Contact City,State,Zip:	LANCASTER, CA 93534
Contact Telephone:	805-948-6021
Contact Fax:	Not reported
Contact Email:	Not reported
Contact Title:	Not reported
EPA Region:	09
Land Type:	Other
Federal Waste Generator Description:	Small Quantity Generator
Non-Notifier:	Not reported
Biennial Report Cycle:	Not reported
Accessibility:	Not reported
Active Site Indicator:	Handler Activities
State District Owner:	CA
State District:	3
Mailing Address:	42156 10TH W
Mailing City,State,Zip:	LANCASTER, CA 93534
Owner Name:	WESTERN PACIFIC ROOFING CORP
Owner Type:	Private
Operator Name:	NOT REQUIRED
Operator Type:	Private
Short-Term Generator Activity:	No
Importer Activity:	No
Mixed Waste Generator:	No
Transporter Activity:	No
Transfer Facility Activity:	No
Recycler Activity with Storage:	No
Small Quantity On-Site Burner Exemption:	No
Smelting Melting and Refining Furnace Exemption:	No
Underground Injection Control:	No
Off-Site Waste Receipt:	No
Universal Waste Indicator:	No
Universal Waste Destination Facility:	No
Federal Universal Waste:	No
Active Site Fed-Reg Treatment Storage and Disposal Facility:	Not reported
Active Site Converter Treatment storage and Disposal Facility:	Not reported
Active Site State-Reg Treatment Storage and Disposal Facility:	Not reported
Active Site State-Reg Handler:	---
Federal Facility Indicator:	Not reported
Hazardous Secondary Material Indicator:	NN
Sub-Part K Indicator:	Not reported
Commercial TSD Indicator:	No
Treatment Storage and Disposal Type:	Not reported
2018 GPRA Permit Baseline:	Not on the Baseline
2018 GPRA Renewals Baseline:	Not on the Baseline
Permit Renewals Workload Universe:	Not reported
Permit Workload Universe:	Not reported
Permit Progress Universe:	Not reported
Post-Closure Workload Universe:	Not reported
Closure Workload Universe:	Not reported
202 GPRA Corrective Action Baseline:	No
Corrective Action Workload Universe:	No
Subject to Corrective Action Universe:	No
Non-TSDFs Where RCRA CA has Been Imposed Universe:	No

Map ID  
 Direction  
 Distance  
 Elevation

MAP FINDINGS

Site

Database(s)

EDR ID Number  
 EPA ID Number

**WESTERN PACIFIC ROOFING (Continued)**

**1000595213**

TSDFs Potentially Subject to CA Under 3004 (u)/(v) Universe:	No
TSDFs Only Subject to CA under Discretionary Auth Universe:	No
Corrective Action Priority Ranking:	No NCAPS ranking
Environmental Control Indicator:	No
Institutional Control Indicator:	No
Human Exposure Controls Indicator:	N/A
Groundwater Controls Indicator:	N/A
Operating TSDF Universe:	Not reported
Full Enforcement Universe:	Not reported
Significant Non-Complier Universe:	No
Unaddressed Significant Non-Complier Universe:	No
Addressed Significant Non-Complier Universe:	No
Significant Non-Complier With a Compliance Schedule Universe:	No
Financial Assurance Required:	Not reported
Handler Date of Last Change:	2002-06-27 03:35:23.0
Recognized Trader-Importer:	No
Recognized Trader-Exporter:	No
Importer of Spent Lead Acid Batteries:	No
Exporter of Spent Lead Acid Batteries:	No
Recycler Activity Without Storage:	Not reported
Manifest Broker:	Not reported
Sub-Part P Indicator:	Not reported

Handler - Owner Operator:

Owner/Operator Indicator:	Owner
Owner/Operator Name:	WESTERN PACIFIC ROOFING CORP
Legal Status:	Private
Date Became Current:	Not reported
Date Ended Current:	Not reported
Owner/Operator Address:	NOT REQUIRED
Owner/Operator City,State,Zip:	NOT REQUIRED, ME 99999
Owner/Operator Telephone:	415-555-1212
Owner/Operator Telephone Ext:	Not reported
Owner/Operator Fax:	Not reported
Owner/Operator Email:	Not reported

Owner/Operator Indicator:	Operator
Owner/Operator Name:	NOT REQUIRED
Legal Status:	Private
Date Became Current:	Not reported
Date Ended Current:	Not reported
Owner/Operator Address:	NOT REQUIRED
Owner/Operator City,State,Zip:	NOT REQUIRED, ME 99999
Owner/Operator Telephone:	415-555-1212
Owner/Operator Telephone Ext:	Not reported
Owner/Operator Fax:	Not reported
Owner/Operator Email:	Not reported

Historic Generators:

Receive Date:	1991-07-18 00:00:00.0
Handler Name:	WESTERN PACIFIC ROOFING
Federal Waste Generator Description:	Small Quantity Generator
State District Owner:	CA
Large Quantity Handler of Universal Waste:	No
Recognized Trader Importer:	No

Map ID  
Direction  
Distance  
Elevation

MAP FINDINGS

Site

Database(s)

EDR ID Number  
EPA ID Number

**WESTERN PACIFIC ROOFING (Continued)**

**1000595213**

Recognized Trader Exporter: No  
Spent Lead Acid Battery Importer: No  
Spent Lead Acid Battery Exporter: No  
Current Record: Yes  
Non Storage Recycler Activity: Not reported  
Electronic Manifest Broker: Not reported

List of NAICS Codes and Descriptions:

NAICS Code: 23561  
NAICS Description: ROOFING, SIDING, AND SHEET METAL CONTRACTORS

Facility Has Received Notices of Violations:

Violations: No Violations Found

Evaluation Action Summary:

Evaluations: No Evaluations Found

FINDS:

Registry ID: 110002850647

Click Here:

Environmental Interest/Information System:

RCRAInfo is a national information system that supports the Resource Conservation and Recovery Act (RCRA) program through the tracking of events and activities related to facilities that generate, transport, and treat, store, or dispose of hazardous waste. RCRAInfo allows RCRA program staff to track the notification, permit, compliance, and corrective action activities required under RCRA.

Click this hyperlink while viewing on your computer to access additional FINDS: detail in the EDR Site Report.

ECHO:

Envid: 1000595213  
Registry ID: 110002850647  
DFR URL: <http://echo.epa.gov/detailed-facility-report?fid=110002850647>  
Name: WESTERN PACIFIC ROOFING  
Address: 42156 10TH W  
City,State,Zip: LANCASTER, CA 93534

24  
South  
1/8-1/4  
0.249 mi.  
1316 ft.

**CIRCULATION AIR INC**  
**1109 W AVE M**  
**LANCASTER, CA 93534**

**RCRA-SQG 1000595485**  
**FINDS CAD983594318**  
**ECHO**

**Relative:**  
**Higher**  
**Actual:**  
**2527 ft.**

RCRA-SQG:  
Date Form Received by Agency: 1991-07-23 00:00:00.0  
Handler Name: CIRCULATION AIR INC  
Handler Address: 1109 W AVE M  
Handler City,State,Zip: LANCASTER, CA 93534  
EPA ID: CAD983594318  
Contact Name: PATRICIA WALDRON  
Contact Address: 1109 W AVE M  
Contact City,State,Zip: LANCASTER, CA 93534

Map ID  
 Direction  
 Distance  
 Elevation

MAP FINDINGS

Site

Database(s)

EDR ID Number  
 EPA ID Number

**CIRCULATION AIR INC (Continued)**

**1000595485**

Contact Telephone:	805-947-7474
Contact Fax:	Not reported
Contact Email:	Not reported
Contact Title:	Not reported
EPA Region:	09
Land Type:	Other
Federal Waste Generator Description:	Small Quantity Generator
Non-Notifier:	Not reported
Biennial Report Cycle:	Not reported
Accessibility:	Not reported
Active Site Indicator:	Handler Activities
State District Owner:	CA
State District:	4R
Mailing Address:	1109 W AVE M
Mailing City, State, Zip:	LANCASTER, CA 93534
Owner Name:	JOSEPH SUSAN GALLAGHER
Owner Type:	Private
Operator Name:	NOT REQUIRED
Operator Type:	Private
Short-Term Generator Activity:	No
Importer Activity:	No
Mixed Waste Generator:	No
Transporter Activity:	No
Transfer Facility Activity:	No
Recycler Activity with Storage:	No
Small Quantity On-Site Burner Exemption:	No
Smelting Melting and Refining Furnace Exemption:	No
Underground Injection Control:	No
Off-Site Waste Receipt:	No
Universal Waste Indicator:	No
Universal Waste Destination Facility:	No
Federal Universal Waste:	No
Active Site Fed-Reg Treatment Storage and Disposal Facility:	Not reported
Active Site Converter Treatment storage and Disposal Facility:	Not reported
Active Site State-Reg Treatment Storage and Disposal Facility:	Not reported
Active Site State-Reg Handler:	---
Federal Facility Indicator:	Not reported
Hazardous Secondary Material Indicator:	NN
Sub-Part K Indicator:	Not reported
Commercial TSD Indicator:	No
Treatment Storage and Disposal Type:	Not reported
2018 GPRA Permit Baseline:	Not on the Baseline
2018 GPRA Renewals Baseline:	Not on the Baseline
Permit Renewals Workload Universe:	Not reported
Permit Workload Universe:	Not reported
Permit Progress Universe:	Not reported
Post-Closure Workload Universe:	Not reported
Closure Workload Universe:	Not reported
202 GPRA Corrective Action Baseline:	No
Corrective Action Workload Universe:	No
Subject to Corrective Action Universe:	No
Non-TSDFs Where RCRA CA has Been Imposed Universe:	No
TSDFs Potentially Subject to CA Under 3004 (u)/(v) Universe:	No
TSDFs Only Subject to CA under Discretionary Auth Universe:	No
Corrective Action Priority Ranking:	No NCAPS ranking
Environmental Control Indicator:	No
Institutional Control Indicator:	No

Map ID  
Direction  
Distance  
Elevation

MAP FINDINGS

Site

Database(s)

EDR ID Number  
EPA ID Number

**CIRCULATION AIR INC (Continued)**

**1000595485**

Human Exposure Controls Indicator: N/A  
Groundwater Controls Indicator: N/A  
Operating TSDF Universe: Not reported  
Full Enforcement Universe: Not reported  
Significant Non-Complier Universe: No  
Unaddressed Significant Non-Complier Universe: No  
Addressed Significant Non-Complier Universe: No  
Significant Non-Complier With a Compliance Schedule Universe: No  
Financial Assurance Required: Not reported  
Handler Date of Last Change: 2002-06-27 03:35:26.0  
Recognized Trader-Importer: No  
Recognized Trader-Exporter: No  
Importer of Spent Lead Acid Batteries: No  
Exporter of Spent Lead Acid Batteries: No  
Recycler Activity Without Storage: Not reported  
Manifest Broker: Not reported  
Sub-Part P Indicator: Not reported

Handler - Owner Operator:

Owner/Operator Indicator: Owner  
Owner/Operator Name: JOSEPH SUSAN GALLAGHER  
Legal Status: Private  
Date Became Current: Not reported  
Date Ended Current: Not reported  
Owner/Operator Address: NOT REQUIRED  
Owner/Operator City,State,Zip: NOT REQUIRED, ME 99999  
Owner/Operator Telephone: 415-555-1212  
Owner/Operator Telephone Ext: Not reported  
Owner/Operator Fax: Not reported  
Owner/Operator Email: Not reported

Owner/Operator Indicator: Operator  
Owner/Operator Name: NOT REQUIRED  
Legal Status: Private  
Date Became Current: Not reported  
Date Ended Current: Not reported  
Owner/Operator Address: NOT REQUIRED  
Owner/Operator City,State,Zip: NOT REQUIRED, ME 99999  
Owner/Operator Telephone: 415-555-1212  
Owner/Operator Telephone Ext: Not reported  
Owner/Operator Fax: Not reported  
Owner/Operator Email: Not reported

Historic Generators:

Receive Date: 1991-07-23 00:00:00.0  
Handler Name: CIRCULATION AIR INC  
Federal Waste Generator Description: Small Quantity Generator  
State District Owner: CA  
Large Quantity Handler of Universal Waste: No  
Recognized Trader Importer: No  
Recognized Trader Exporter: No  
Spent Lead Acid Battery Importer: No  
Spent Lead Acid Battery Exporter: No  
Current Record: Yes  
Non Storage Recycler Activity: Not reported



Map ID  
 Direction  
 Distance  
 Elevation

MAP FINDINGS

EDR ID Number  
 EPA ID Number

---

**CIRCULATION AIR INC (Continued)**

**1000595485**

Electronic Manifest Broker: Not reported

List of NAICS Codes and Descriptions:  
 NAICS Code: 23511  
 NAICS Description: PLUMBING, HEATING, AND AIR-CONDITIONING CONTRACTORS

Facility Has Received Notices of Violations:  
 Violations: No Violations Found

Evaluation Action Summary:  
 Evaluations: No Evaluations Found

**FINDS:**

Registry ID: 110002852379

Click Here:

**Environmental Interest/Information System:**

RCRAInfo is a national information system that supports the Resource Conservation and Recovery Act (RCRA) program through the tracking of events and activities related to facilities that generate, transport, and treat, store, or dispose of hazardous waste. RCRAInfo allows RCRA program staff to track the notification, permit, compliance, and corrective action activities required under RCRA.

[Click this hyperlink](#) while viewing on your computer to access additional FINDS: detail in the EDR Site Report.

**ECHO:**

Envid: 1000595485  
 Registry ID: 110002852379  
 DFR URL: <http://echo.epa.gov/detailed-facility-report?fid=110002852379>  
 Name: CIRCULATION AIR INC  
 Address: 1109 W AVE M  
 City,State,Zip: LANCASTER, CA 93534

**25**  
**ENE**  
**1/4-1/2**  
**0.461 mi.**  
**2432 ft.**

**ANTELOPE VALLEY SCH TRANSP AGENCY**  
**670 WEST AVE L-8**  
**LANCASTER, CA 93534**

**LUST S108997013**  
**Cortese N/A**  
**CERS**

**Relative:**  
**Lower**  
**Actual:**  
**2500 ft.**

**LUST:**  
 Name: ANTELOPE VALLEY SCH TRANSP AGENCY  
 Address: 670 WEST AVE L-8  
 City,State,Zip: LANCASTER, CA 93534  
 Lead Agency: SWRCB  
 Case Type: LUST Cleanup Site  
 Geo Track: [http://geotracker.waterboards.ca.gov/profile\\_report.asp?global\\_id=T0603749395](http://geotracker.waterboards.ca.gov/profile_report.asp?global_id=T0603749395)  
 Global Id: T0603749395  
 Latitude: 34.6519640994185  
 Longitude: -118.142688614014  
 Status: Completed - Case Closed  
 Status Date: 02/06/2015  
 Case Worker: MC  
 RB Case Number: 6B1920017T

Map ID  
Direction  
Distance  
Elevation

MAP FINDINGS

Site

Database(s)

EDR ID Number  
EPA ID Number

**ANTELOPE VALLEY SCH TRANSP AGENCY (Continued)**

**S108997013**

Local Agency: LOS ANGELES COUNTY  
File Location: Local Agency  
Local Case Number: Not reported  
Potential Media Affect: Soil  
Potential Contaminants of Concern: Diesel  
Site History: Not reported

LUST:

Global Id: T0603749395  
Contact Type: Local Agency Caseworker  
Contact Name: KATTYA BATRES RINZE  
Organization Name: LOS ANGELES COUNTY  
Address: 900 SOUTH FREMONT AVE  
City: ALHAMBRA  
Email: gbatres@dpw.lacounty.gov  
Phone Number: Not reported

Global Id: T0603749395  
Contact Type: Regional Board Caseworker  
Contact Name: MATTHEW COHEN  
Organization Name: SWRCB  
Address: 1001 I Street  
City: SACRAMENTO  
Email: matthew.cohen@waterboards.ca.gov  
Phone Number: 9163415751

Global Id: T0603749395  
Contact Type: Regional Board Caseworker  
Contact Name: TOM GAVIGAN  
Organization Name: LAHONTAN RWQCB (REGION 6T)  
Address: 2501 Lake Tahoe Boulevard  
City: SOUTH LAKE TAHOE  
Email: tgavigan@waterboards.ca.gov  
Phone Number: 5305425429

LUST:

Global Id: T0603749395  
Action Type: Other  
Date: 03/03/2008  
Action: Leak Reported

Global Id: T0603749395  
Action Type: RESPONSE  
Date: 09/10/2008  
Action: Preliminary Site Assessment Report

Global Id: T0603749395  
Action Type: ENFORCEMENT  
Date: 04/03/2014  
Action: Notification - Public Notice of Case Closure

Global Id: T0603749395  
Action Type: RESPONSE  
Date: 05/05/2004  
Action: Tank Removal Report / UST Sampling Report

Global Id: T0603749395

Map ID  
Direction  
Distance  
Elevation

MAP FINDINGS

Site

Database(s)

EDR ID Number  
EPA ID Number

**ANTELOPE VALLEY SCH TRANSP AGENCY (Continued)**

**S108997013**

Action Type:	RESPONSE
Date:	04/09/2008
Action:	Preliminary Site Assessment Workplan
Global Id:	T0603749395
Action Type:	ENFORCEMENT
Date:	02/06/2015
Action:	Closure/No Further Action Letter
Global Id:	T0603749395
Action Type:	RESPONSE
Date:	05/05/2004
Action:	Tank Removal Report / UST Sampling Report
Global Id:	T0603749395
Action Type:	RESPONSE
Date:	05/05/2004
Action:	Tank Removal Report / UST Sampling Report
Global Id:	T0603749395
Action Type:	ENFORCEMENT
Date:	07/28/2014
Action:	State Water Board Closure Order
Global Id:	T0603749395
Action Type:	Other
Date:	04/15/2004
Action:	Leak Discovery
Global Id:	T0603749395
Action Type:	ENFORCEMENT
Date:	05/30/2013
Action:	Referral to Regional Board
LUST:	
Global Id:	T0603749395
Status:	Open - Case Begin Date
Status Date:	04/15/2004
Global Id:	T0603749395
Status:	Open - Eligible for Closure
Status Date:	03/03/2008
Global Id:	T0603749395
Status:	Open - Site Assessment
Status Date:	03/03/2008
Global Id:	T0603749395
Status:	Open - Eligible for Closure
Status Date:	12/09/2013
Global Id:	T0603749395
Status:	Open - Eligible for Closure
Status Date:	07/29/2014
Global Id:	T0603749395
Status:	Completed - Case Closed

Map ID  
Direction  
Distance  
Elevation

MAP FINDINGS

Site

Database(s)

EDR ID Number  
EPA ID Number

**ANTELOPE VALLEY SCH TRANSP AGENCY (Continued)**

**S108997013**

Status Date: 02/06/2015

**CORTESE:**

Name: ANTELOPE VALLEY SCH TRANSP AGENCY  
Address: 670 WEST AVE L-8  
City,State,Zip: LANCASTER, CA 93534  
Region: CORTESE  
Envirostor Id: Not reported  
Global ID: T0603749395  
Site/Facility Type: LUST CLEANUP SITE  
Cleanup Status: COMPLETED - CASE CLOSED  
Status Date: Not reported  
Site Code: Not reported  
Latitude: Not reported  
Longitude: Not reported  
Owner: Not reported  
Enf Type: Not reported  
Swat R: Not reported  
Flag: active  
Order No: Not reported  
Waste Discharge System No: Not reported  
Effective Date: Not reported  
Region 2: Not reported  
WID Id: Not reported  
Solid Waste Id No: Not reported  
Waste Management Uit Name: Not reported  
File Name: Active Open

**CERS:**

Name: ANTELOPE VALLEY SCH TRANSP AGENCY  
Address: 670 WEST AVE L-8  
City,State,Zip: LANCASTER, CA 93534  
Site ID: 215395  
CERS ID: T0603749395  
CERS Description: Leaking Underground Storage Tank Cleanup Site

**Affiliation:**

Affiliation Type Desc: Local Agency Caseworker  
Entity Name: KATTYA BATRES RINZE - LOS ANGELES COUNTY  
Entity Title: Not reported  
Affiliation Address: 900 SOUTH FREMONT AVE  
Affiliation City: ALHAMBRA  
Affiliation State: CA  
Affiliation Country: Not reported  
Affiliation Zip: Not reported  
Affiliation Phone: Not reported

Affiliation Type Desc: Regional Board Caseworker  
Entity Name: MATTHEW COHEN - SWRCB  
Entity Title: Not reported  
Affiliation Address: 1001 I Street  
Affiliation City: SACRAMENTO  
Affiliation State: CA  
Affiliation Country: Not reported  
Affiliation Zip: Not reported  
Affiliation Phone: 9163415751

Map ID  
 Direction  
 Distance  
 Elevation

MAP FINDINGS

Site

Database(s)

EDR ID Number  
 EPA ID Number

**ANTELOPE VALLEY SCH TRANSP AGENCY (Continued)**

**S108997013**

Affiliation Type Desc: Regional Board Caseworker  
 Entity Name: TOM GAVIGAN - LAHONTAN RWQCB (REGION 6T)  
 Entity Title: Not reported  
 Affiliation Address: 2501 Lake Tahoe Boulevard  
 Affiliation City: SOUTH LAKE TAHOE  
 Affiliation State: CA  
 Affiliation Country: Not reported  
 Affiliation Zip: Not reported  
 Affiliation Phone: 5305425429

**26**  
**ESE**  
**1/2-1**  
**0.747 mi.**  
**3945 ft.**

**THE BOEING COMPANY - AFP42**  
**1500 EAST AVENUE M**  
**PALMDALE, CA 93550**

**RCRA-LQG 1000273244**  
**HIST UST CA1570090075**  
**HWP**  
**CERS**

**Relative:**  
**Higher**  
**Actual:**  
**2534 ft.**

RCRA-LQG:  
 Date Form Received by Agency: 2018-01-30 00:00:00.0  
 Handler Name: THE BOEING COMPANY - AFP42  
 Handler Address: 1500 EAST AVENUE M  
 Handler City,State,Zip: PALMDALE, CA 93550-0000  
 EPA ID: CA1570090075  
 Contact Name: MARTIN K MAXWELL  
 Contact Address: EAST AVENUE M  
 Contact City,State,Zip: PALMDALE, CA 93550  
 Contact Telephone: 661-265-2181  
 Contact Fax: Not reported  
 Contact Email: MARTIN.K.MAXWELL@BOEING.COM  
 Contact Title: ENVIRONMENTAL SCIENTIST  
 EPA Region: 09  
 Land Type: Federal  
 Federal Waste Generator Description: Large Quantity Generator  
 Non-Notifier: Not reported  
 Biennial Report Cycle: 2017  
 Accessibility: Not reported  
 Active Site Indicator: Handler Activities  
 State District Owner: Not reported  
 State District: Not reported  
 Mailing Address: EAST AVENUE M  
 Mailing City,State,Zip: PALMDALE, CA 93550  
 Owner Name: US DEPARTMENT OF THE AIR FORCE  
 Owner Type: Federal  
 Operator Name: THE BOEING COMPANY  
 Operator Type: Private  
 Short-Term Generator Activity: No  
 Importer Activity: No  
 Mixed Waste Generator: No  
 Transporter Activity: No  
 Transfer Facility Activity: No  
 Recycler Activity with Storage: No  
 Small Quantity On-Site Burner Exemption: No  
 Smelting Melting and Refining Furnace Exemption: No  
 Underground Injection Control: No  
 Off-Site Waste Receipt: No  
 Universal Waste Indicator: No  
 Universal Waste Destination Facility: No  
 Federal Universal Waste: No

Map ID  
Direction  
Distance  
Elevation

MAP FINDINGS

Site

Database(s)

EDR ID Number  
EPA ID Number

**THE BOEING COMPANY - AFP42 (Continued)**

**1000273244**

Active Site Fed-Reg Treatment Storage and Disposal Facility:	Not reported
Active Site Converter Treatment storage and Disposal Facility:	Not reported
Active Site State-Reg Treatment Storage and Disposal Facility:	Not reported
Active Site State-Reg Handler:	---
Federal Facility Indicator:	The land is federally-owned, The site is federally-owned
Hazardous Secondary Material Indicator:	NN
Sub-Part K Indicator:	Not reported
Commercial TSD Indicator:	No
Treatment Storage and Disposal Type:	Not reported
2018 GPRA Permit Baseline:	Not on the Baseline
2018 GPRA Renewals Baseline:	Not on the Baseline
Permit Renewals Workload Universe:	Not reported
Permit Workload Universe:	Not reported
Permit Progress Universe:	Not reported
Post-Closure Workload Universe:	Not reported
Closure Workload Universe:	Not reported
202 GPRA Corrective Action Baseline:	No
Corrective Action Workload Universe:	No
Subject to Corrective Action Universe:	No
Non-TSDFs Where RCRA CA has Been Imposed Universe:	No
TSDFs Potentially Subject to CA Under 3004 (u)/(v) Universe:	No
TSDFs Only Subject to CA under Discretionary Auth Universe:	No
Corrective Action Priority Ranking:	No NCAPS ranking
Environmental Control Indicator:	No
Institutional Control Indicator:	No
Human Exposure Controls Indicator:	N/A
Groundwater Controls Indicator:	N/A
Operating TSDF Universe:	Not reported
Full Enforcement Universe:	Not reported
Significant Non-Complier Universe:	No
Unaddressed Significant Non-Complier Universe:	No
Addressed Significant Non-Complier Universe:	No
Significant Non-Complier With a Compliance Schedule Universe:	No
Financial Assurance Required:	Not reported
Handler Date of Last Change:	2018-11-26 18:57:03.0
Recognized Trader-Importer:	No
Recognized Trader-Exporter:	No
Importer of Spent Lead Acid Batteries:	No
Exporter of Spent Lead Acid Batteries:	No
Recycler Activity Without Storage:	No
Manifest Broker:	No
Sub-Part P Indicator:	Not reported

Biennial: List of Years

Year: 2017

[Click Here for Biennial Reporting System Data:](#)

Year: 2015

[Click Here for Biennial Reporting System Data:](#)

Year: 2011

[Click Here for Biennial Reporting System Data:](#)

Year: 2009

[Click Here for Biennial Reporting System Data:](#)

Year: 2007



Map ID  
Direction  
Distance  
Elevation

MAP FINDINGS

Site

Database(s)

EDR ID Number  
EPA ID Number

**THE BOEING COMPANY - AFP42 (Continued)**

**1000273244**

[Click Here for Biennial Reporting System Data:](#)  
Year: 2005

[Click Here for Biennial Reporting System Data:](#)  
Year: 2003

[Click Here for Biennial Reporting System Data:](#)  
Year: 2001

[Click Here for Biennial Reporting System Data:](#)

Hazardous Waste Summary:

Waste Code:	D000
Waste Description:	Not Defined
Waste Code:	D001
Waste Description:	IGNITABLE WASTE
Waste Code:	D002
Waste Description:	CORROSIVE WASTE
Waste Code:	D003
Waste Description:	REACTIVE WASTE
Waste Code:	D004
Waste Description:	ARSENIC
Waste Code:	D005
Waste Description:	BARIUM
Waste Code:	D006
Waste Description:	CADMIUM
Waste Code:	D007
Waste Description:	CHROMIUM
Waste Code:	D008
Waste Description:	LEAD
Waste Code:	D009
Waste Description:	MERCURY
Waste Code:	D010
Waste Description:	SELENIUM
Waste Code:	D011
Waste Description:	SILVER
Waste Code:	D018
Waste Description:	BENZENE
Waste Code:	D022
Waste Description:	CHLOROFORM
Waste Code:	D035
Waste Description:	METHYL ETHYL KETONE

Map ID  
Direction  
Distance  
Elevation

MAP FINDINGS

Site

Database(s)

EDR ID Number  
EPA ID Number

**THE BOEING COMPANY - AFP42 (Continued)**

**1000273244**

Waste Code:	D036
Waste Description:	NITROBENZENE
Waste Code:	D039
Waste Description:	TETRACHLOROETHYLENE
Waste Code:	F001
Waste Description:	THE FOLLOWING SPENT HALOGENATED SOLVENTS USED IN DEGREASING: TETRACHLOROETHYLENE, TRICHLOROETHYLENE, METHYLENE CHLORIDE, 1,1,1-TRICHLOROETHANE, CARBON TETRACHLORIDE AND CHLORINATED FLUOROCARBONS; ALL SPENT SOLVENT MIXTURES/BLENDS USED IN DEGREASING CONTAINING, BEFORE USE, A TOTAL OF TEN PERCENT OR MORE (BY VOLUME) OF ONE OR MORE OF THE ABOVE HALOGENATED SOLVENTS OR THOSE SOLVENTS LISTED IN F002, F004, AND F005; AND STILL BOTTOMS FROM THE RECOVERY OF THESE SPENT SOLVENTS AND SPENT SOLVENT MIXTURES.
Waste Code:	F002
Waste Description:	THE FOLLOWING SPENT HALOGENATED SOLVENTS: TETRACHLOROETHYLENE, METHYLENE CHLORIDE, TRICHLOROETHYLENE, 1,1,1-TRICHLOROETHANE, CHLOROBENZENE, 1,1,2-TRICHLORO-1,2,2-TRIFLUOROETHANE, ORTHO-DICHLOROBENZENE, TRICHLOROFLUOROMETHANE, AND 1,1,2, TRICHLOROETHANE; ALL SPENT SOLVENT MIXTURES/BLENDS CONTAINING, BEFORE USE, A TOTAL OF TEN PERCENT OR MORE (BY VOLUME) OF ONE OR MORE OF THE ABOVE HALOGENATED SOLVENTS OR THOSE SOLVENTS LISTED IN F001, F004, AND F005; AND STILL BOTTOMS FROM THE RECOVERY OF THESE SPENT SOLVENTS AND SPENT SOLVENT MIXTURES.
Waste Code:	F003
Waste Description:	THE FOLLOWING SPENT NONHALOGENATED SOLVENTS: XYLENE, ACETONE, ETHYL ACETATE, ETHYL BENZENE, ETHYL ETHER, METHYL ISOBUTYL KETONE, N-BUTYL ALCOHOL, CYCLOHEXANONE, AND METHANOL; ALL SPENT SOLVENT MIXTURES/BLENDS CONTAINING, BEFORE USE, ONLY THE ABOVE SPENT NONHALOGENATED SOLVENTS; AND ALL SPENT SOLVENT MIXTURES/BLENDS CONTAINING, BEFORE USE, ONE OR MORE OF THE ABOVE NONHALOGENATED SOLVENTS, AND A TOTAL OF TEN PERCENT OR MORE (BY VOLUME) OF ONE OR MORE OF THOSE SOLVENTS LISTED IN F001, F002, F004, AND F005; AND STILL BOTTOMS FROM THE RECOVERY OF THESE SPENT SOLVENTS AND SPENT SOLVENT MIXTURES.
Waste Code:	F005
Waste Description:	THE FOLLOWING SPENT NONHALOGENATED SOLVENTS: TOLUENE, METHYL ETHYL KETONE, CARBON DISULFIDE, ISOBUTANOL, PYRIDINE, BENZENE, 2-ETHOXYETHANOL, AND 2-NITROPROPANE; ALL SPENT SOLVENT MIXTURES/BLENDS CONTAINING, BEFORE USE, A TOTAL OF TEN PERCENT OR MORE (BY VOLUME) OF ONE OR MORE OF THE ABOVE NONHALOGENATED SOLVENTS OR THOSE SOLVENTS LISTED IN F001, F002, OR F004; AND STILL BOTTOMS FROM THE RECOVERY OF THESE SPENT SOLVENTS AND SPENT SOLVENT MIXTURES.
Waste Code:	F019
Waste Description:	WASTEWATER TREATMENT SLUDGES FROM THE CHEMICAL CONVERSION COATING OF ALUMINUM, EXCEPT FROM ZIRCONIUM PHOSPHATING IN ALUMINUM CAN WASHING WHEN SUCH PHOSPHATING IS AN EXCLUSIVE CONVERSION COATING PROCESS.
Waste Code:	U002
Waste Description:	2-PROPANONE (I) (OR) ACETONE (I)
Waste Code:	U077

Map ID  
Direction  
Distance  
Elevation

MAP FINDINGS

Site

Database(s)

EDR ID Number  
EPA ID Number

**THE BOEING COMPANY - AFP42 (Continued)**

**1000273244**

Waste Description:	ETHANE, 1,2-DICHLORO- (OR) ETHYLENE DICHLORIDE
Waste Code:	U080
Waste Description:	METHANE, DICHLORO- (OR) METHYLENE CHLORIDE
Waste Code:	U154
Waste Description:	METHANOL (I) (OR) METHYL ALCOHOL (I)
Waste Code:	U161
Waste Description:	4-METHYL-2-PENTANONE (I) (OR) METHYL ISOBUTYL KETONE (I) (OR) PENTANOL, 4-METHYL-
Waste Code:	U196
Waste Description:	PYRIDINE
Waste Code:	U211
Waste Description:	CARBON TETRACHLORIDE (OR) METHANE, TETRACHLORO-
Waste Code:	U223
Waste Description:	BENZENE, 1,3-DIISOCYANATOMETHYL- (R,T) (OR) TOLUENE DIISOCYANATE (R,T)
Waste Code:	U226
Waste Description:	ETHANE, 1,1,1-TRICHLORO- (OR) METHYL CHLOROFORM

Handler - Owner Operator:

Owner/Operator Indicator:	Operator
Owner/Operator Name:	THE BOEING COMPANY
Legal Status:	Private
Date Became Current:	1983-01-01 00:00:00.
Date Ended Current:	Not reported
Owner/Operator Address:	1500 EAST AVENUE M/C 841-PL01
Owner/Operator City,State,Zip:	PALMDALE, CA 93550
Owner/Operator Telephone:	Not reported
Owner/Operator Telephone Ext:	Not reported
Owner/Operator Fax:	Not reported
Owner/Operator Email:	Not reported
Owner/Operator Indicator:	Operator
Owner/Operator Name:	BOEING COMPANY
Legal Status:	Private
Date Became Current:	1983-01-01 00:00:00.
Date Ended Current:	Not reported
Owner/Operator Address:	Not reported
Owner/Operator City,State,Zip:	Not reported
Owner/Operator Telephone:	Not reported
Owner/Operator Telephone Ext:	Not reported
Owner/Operator Fax:	Not reported
Owner/Operator Email:	Not reported
Owner/Operator Indicator:	Owner
Owner/Operator Name:	DEPARTMENT OF AIR FORCE
Legal Status:	Federal
Date Became Current:	1950-01-01 00:00:00.
Date Ended Current:	Not reported
Owner/Operator Address:	1801 10TH ST., SUITE 2
Owner/Operator City,State,Zip:	WRIGHT-PATTERSON AFB, OH 45433
Owner/Operator Telephone:	Not reported

Map ID  
Direction  
Distance  
Elevation

MAP FINDINGS

Site

Database(s)

EDR ID Number  
EPA ID Number

**THE BOEING COMPANY - AFP42 (Continued)**

**1000273244**

Owner/Operator Telephone Ext:	Not reported
Owner/Operator Fax:	Not reported
Owner/Operator Email:	Not reported
Owner/Operator Indicator:	Operator
Owner/Operator Name:	THE BOEING COMPANY
Legal Status:	Private
Date Became Current:	1983-01-01 00:00:00.
Date Ended Current:	Not reported
Owner/Operator Address:	Not reported
Owner/Operator City,State,Zip:	Not reported
Owner/Operator Telephone:	Not reported
Owner/Operator Telephone Ext:	Not reported
Owner/Operator Fax:	Not reported
Owner/Operator Email:	Not reported
Owner/Operator Indicator:	Owner
Owner/Operator Name:	DEPARTMENT OF THE AIR FORCE
Legal Status:	Federal
Date Became Current:	1983-01-01 00:00:00.
Date Ended Current:	Not reported
Owner/Operator Address:	1801 10TH STREET,SUITE 2
Owner/Operator City,State,Zip:	WRIGHT PATTERSON AFB, OH 45433
Owner/Operator Telephone:	661-265-4402
Owner/Operator Telephone Ext:	Not reported
Owner/Operator Fax:	Not reported
Owner/Operator Email:	Not reported
Owner/Operator Indicator:	Operator
Owner/Operator Name:	THE BOEING COMPANY
Legal Status:	Private
Date Became Current:	1983-01-01 00:00:00.
Date Ended Current:	Not reported
Owner/Operator Address:	Not reported
Owner/Operator City,State,Zip:	Not reported
Owner/Operator Telephone:	Not reported
Owner/Operator Telephone Ext:	Not reported
Owner/Operator Fax:	Not reported
Owner/Operator Email:	Not reported
Owner/Operator Indicator:	Operator
Owner/Operator Name:	NOT REQUIRED
Legal Status:	Private
Date Became Current:	Not reported
Date Ended Current:	Not reported
Owner/Operator Address:	NOT REQUIRED
Owner/Operator City,State,Zip:	NOT REQUIRED, ME 99999
Owner/Operator Telephone:	415-555-1212
Owner/Operator Telephone Ext:	Not reported
Owner/Operator Fax:	Not reported
Owner/Operator Email:	Not reported
Owner/Operator Indicator:	Owner
Owner/Operator Name:	U S A F ASC ENV
Legal Status:	Federal
Date Became Current:	Not reported
Date Ended Current:	Not reported

Map ID  
Direction  
Distance  
Elevation

MAP FINDINGS

Site

Database(s)

EDR ID Number  
EPA ID Number

**THE BOEING COMPANY - AFP42 (Continued)**

**1000273244**

Owner/Operator Address: 1801 10TH ST  
Owner/Operator City,State,Zip: WRIGHT PATTERSON A F B, OH 45433  
Owner/Operator Telephone: 937-255-0359  
Owner/Operator Telephone Ext: Not reported  
Owner/Operator Fax: Not reported  
Owner/Operator Email: Not reported

Owner/Operator Indicator: Operator  
Owner/Operator Name: THE BOEING COMPANY  
Legal Status: Private  
Date Became Current: 1983-01-01 00:00:00.  
Date Ended Current: Not reported  
Owner/Operator Address: Not reported  
Owner/Operator City,State,Zip: Not reported  
Owner/Operator Telephone: Not reported  
Owner/Operator Telephone Ext: Not reported  
Owner/Operator Fax: Not reported  
Owner/Operator Email: Not reported

Owner/Operator Indicator: Owner  
Owner/Operator Name: US DEPARTMENT OF THE AIR FORCE  
Legal Status: Federal  
Date Became Current: 1950-01-01 00:00:00.  
Date Ended Current: Not reported  
Owner/Operator Address: 1801 10TH STREET  
Owner/Operator City,State,Zip: WRIGHT PATTERSON AFB, CA 93725  
Owner/Operator Telephone: Not reported  
Owner/Operator Telephone Ext: Not reported  
Owner/Operator Fax: Not reported  
Owner/Operator Email: Not reported

Owner/Operator Indicator: Owner  
Owner/Operator Name: DEPARTMENT OF THE AIR FORCE  
Legal Status: Federal  
Date Became Current: 1950-01-01 00:00:00.  
Date Ended Current: Not reported  
Owner/Operator Address: 1801 10TH STREET, SUITE 2  
Owner/Operator City,State,Zip: WRIGHT PATTERSON AFB, OH 45433  
Owner/Operator Telephone: Not reported  
Owner/Operator Telephone Ext: Not reported  
Owner/Operator Fax: Not reported  
Owner/Operator Email: Not reported

Owner/Operator Indicator: Owner  
Owner/Operator Name: DEPARTMENT OF THE AIR FORCE  
Legal Status: Federal  
Date Became Current: 1950-01-01 00:00:00.  
Date Ended Current: Not reported  
Owner/Operator Address: 1801 10TH STREET, SUITE 2  
Owner/Operator City,State,Zip: WRIGHT PATTERSON AFB, OH 45433  
Owner/Operator Telephone: 937-255-3316  
Owner/Operator Telephone Ext: Not reported  
Owner/Operator Fax: Not reported  
Owner/Operator Email: Not reported

Owner/Operator Indicator: Owner  
Owner/Operator Name: US DEPARTMENT OF THE AIR FORCE

Map ID  
Direction  
Distance  
Elevation

MAP FINDINGS

Site

Database(s)

EDR ID Number  
EPA ID Number

**THE BOEING COMPANY - AFP42 (Continued)**

**1000273244**

Legal Status: Federal  
Date Became Current: 1950-01-01 00:00:00.  
Date Ended Current: Not reported  
Owner/Operator Address: 1801 10TH STREET  
Owner/Operator City,State,Zip: WRIGHT PATTERSON AFB, OH 45433  
Owner/Operator Telephone: 937-255-3316  
Owner/Operator Telephone Ext: Not reported  
Owner/Operator Fax: Not reported  
Owner/Operator Email: Not reported

Owner/Operator Indicator: Operator  
Owner/Operator Name: THE BOEING COMPANY  
Legal Status: Private  
Date Became Current: 1983-01-01 00:00:00.  
Date Ended Current: Not reported  
Owner/Operator Address: 100 N. RIVERSIDE  
Owner/Operator City,State,Zip: CHICAGO, IL 60606  
Owner/Operator Telephone: Not reported  
Owner/Operator Telephone Ext: Not reported  
Owner/Operator Fax: Not reported  
Owner/Operator Email: Not reported

Owner/Operator Indicator: Owner  
Owner/Operator Name: DEPARTMENT OF THE AIR FORCE  
Legal Status: Federal  
Date Became Current: 1950-01-01 00:00:00.  
Date Ended Current: Not reported  
Owner/Operator Address: 1801 10TH ST  
Owner/Operator City,State,Zip: WRIGHT PATTERSON AFB, OH 45433  
Owner/Operator Telephone: 937-255-3316  
Owner/Operator Telephone Ext: Not reported  
Owner/Operator Fax: Not reported  
Owner/Operator Email: Not reported

Owner/Operator Indicator: Operator  
Owner/Operator Name: THE BOEING COMPANY  
Legal Status: Private  
Date Became Current: 1983-01-01 00:00:00.  
Date Ended Current: Not reported  
Owner/Operator Address: Not reported  
Owner/Operator City,State,Zip: Not reported  
Owner/Operator Telephone: Not reported  
Owner/Operator Telephone Ext: Not reported  
Owner/Operator Fax: Not reported  
Owner/Operator Email: Not reported

Owner/Operator Indicator: Owner  
Owner/Operator Name: DEPARTMENT OF THE AIR FORCE  
Legal Status: Federal  
Date Became Current: 1950-01-01 00:00:00.  
Date Ended Current: Not reported  
Owner/Operator Address: 1801 TENTH STREET, SUITE 2  
Owner/Operator City,State,Zip: WRIGHT-PATTERSON AFB, OH 45433  
Owner/Operator Telephone: Not reported  
Owner/Operator Telephone Ext: Not reported  
Owner/Operator Fax: Not reported  
Owner/Operator Email: Not reported



Map ID  
Direction  
Distance  
Elevation

MAP FINDINGS

Site

Database(s)

EDR ID Number  
EPA ID Number

**THE BOEING COMPANY - AFP42 (Continued)**

**1000273244**

Owner/Operator Indicator: Operator  
Owner/Operator Name: THE BOEING COMPANY  
Legal Status: Private  
Date Became Current: 1983-01-01 00:00:00.  
Date Ended Current: Not reported  
Owner/Operator Address: Not reported  
Owner/Operator City,State,Zip: Not reported  
Owner/Operator Telephone: Not reported  
Owner/Operator Telephone Ext: Not reported  
Owner/Operator Fax: Not reported  
Owner/Operator Email: Not reported

Historic Generators:

Receive Date: 2010-06-07 00:00:00.0  
Handler Name: THE BOEING COMPANY  
Federal Waste Generator Description: Large Quantity Generator  
State District Owner: Not reported  
Large Quantity Handler of Universal Waste: No  
Recognized Trader Importer: No  
Recognized Trader Exporter: No  
Spent Lead Acid Battery Importer: No  
Spent Lead Acid Battery Exporter: No  
Current Record: No  
Non Storage Recycler Activity: Not reported  
Electronic Manifest Broker: Not reported

Receive Date: 2012-02-27 00:00:00.0  
Handler Name: THE BOEING COMPANY  
Federal Waste Generator Description: Large Quantity Generator  
State District Owner: Not reported  
Large Quantity Handler of Universal Waste: No  
Recognized Trader Importer: No  
Recognized Trader Exporter: No  
Spent Lead Acid Battery Importer: No  
Spent Lead Acid Battery Exporter: No  
Current Record: No  
Non Storage Recycler Activity: Not reported  
Electronic Manifest Broker: Not reported

Receive Date: 2016-02-05 00:00:00.0  
Handler Name: THE BOEING COMPANY  
Federal Waste Generator Description: Large Quantity Generator  
State District Owner: Not reported  
Large Quantity Handler of Universal Waste: No  
Recognized Trader Importer: No  
Recognized Trader Exporter: No  
Spent Lead Acid Battery Importer: No  
Spent Lead Acid Battery Exporter: No  
Current Record: No  
Non Storage Recycler Activity: Not reported  
Electronic Manifest Broker: Not reported

Receive Date: 2018-01-30 00:00:00.0  
Handler Name: THE BOEING COMPANY - AFP42  
Federal Waste Generator Description: Large Quantity Generator  
State District Owner: Not reported  
Large Quantity Handler of Universal Waste: No

Map ID  
Direction  
Distance  
Elevation

MAP FINDINGS

Site

Database(s)

EDR ID Number  
EPA ID Number

**THE BOEING COMPANY - AFP42 (Continued)**

**1000273244**

Recognized Trader Importer: No  
Recognized Trader Exporter: No  
Spent Lead Acid Battery Importer: No  
Spent Lead Acid Battery Exporter: No  
Current Record: Yes  
Non Storage Recycler Activity: No  
Electronic Manifest Broker: No

Receive Date: 1996-09-01 00:00:00.0  
Handler Name: BOEING COMPANY  
Federal Waste Generator Description: Large Quantity Generator  
State District Owner: Not reported  
Large Quantity Handler of Universal Waste: No  
Recognized Trader Importer: No  
Recognized Trader Exporter: No  
Spent Lead Acid Battery Importer: No  
Spent Lead Acid Battery Exporter: No  
Current Record: No  
Non Storage Recycler Activity: Not reported  
Electronic Manifest Broker: Not reported

Receive Date: 2001-04-30 00:00:00.0  
Handler Name: BOEING COMPANY  
Federal Waste Generator Description: Large Quantity Generator  
State District Owner: Not reported  
Large Quantity Handler of Universal Waste: No  
Recognized Trader Importer: No  
Recognized Trader Exporter: No  
Spent Lead Acid Battery Importer: No  
Spent Lead Acid Battery Exporter: No  
Current Record: No  
Non Storage Recycler Activity: Not reported  
Electronic Manifest Broker: Not reported

Receive Date: 2015-03-02 00:00:00.0  
Handler Name: THE BOEING COMPANY  
Federal Waste Generator Description: Large Quantity Generator  
State District Owner: Not reported  
Large Quantity Handler of Universal Waste: No  
Recognized Trader Importer: No  
Recognized Trader Exporter: No  
Spent Lead Acid Battery Importer: No  
Spent Lead Acid Battery Exporter: No  
Current Record: No  
Non Storage Recycler Activity: Not reported  
Electronic Manifest Broker: Not reported

Receive Date: 1990-04-10 00:00:00.0  
Handler Name: ROCKWELL INTERNATIONAL STSD  
Federal Waste Generator Description: Large Quantity Generator  
State District Owner: Not reported  
Large Quantity Handler of Universal Waste: No  
Recognized Trader Importer: No  
Recognized Trader Exporter: No  
Spent Lead Acid Battery Importer: No  
Spent Lead Acid Battery Exporter: No  
Current Record: No

Map ID  
Direction  
Distance  
Elevation

MAP FINDINGS

Site

Database(s)

EDR ID Number  
EPA ID Number

**THE BOEING COMPANY - AFP42 (Continued)**

**1000273244**

Non Storage Recycler Activity:	Not reported
Electronic Manifest Broker:	Not reported
Receive Date:	1992-02-27 00:00:00.0
Handler Name:	ROCKWELL INTERNATIONAL, SSD
Federal Waste Generator Description:	Large Quantity Generator
State District Owner:	Not reported
Large Quantity Handler of Universal Waste:	No
Recognized Trader Importer:	No
Recognized Trader Exporter:	No
Spent Lead Acid Battery Importer:	No
Spent Lead Acid Battery Exporter:	No
Current Record:	No
Non Storage Recycler Activity:	Not reported
Electronic Manifest Broker:	Not reported
Receive Date:	1994-03-16 00:00:00.0
Handler Name:	ROCKWELL INTERNATIONAL, NAAD/SSD
Federal Waste Generator Description:	Large Quantity Generator
State District Owner:	Not reported
Large Quantity Handler of Universal Waste:	No
Recognized Trader Importer:	No
Recognized Trader Exporter:	No
Spent Lead Acid Battery Importer:	No
Spent Lead Acid Battery Exporter:	No
Current Record:	No
Non Storage Recycler Activity:	Not reported
Electronic Manifest Broker:	Not reported
Receive Date:	1999-03-04 00:00:00.0
Handler Name:	BOEING NORTH AMERICAN INC., RSS DIVISION
Federal Waste Generator Description:	Large Quantity Generator
State District Owner:	Not reported
Large Quantity Handler of Universal Waste:	No
Recognized Trader Importer:	No
Recognized Trader Exporter:	No
Spent Lead Acid Battery Importer:	No
Spent Lead Acid Battery Exporter:	No
Current Record:	No
Non Storage Recycler Activity:	Not reported
Electronic Manifest Broker:	Not reported
Receive Date:	2000-10-12 00:00:00.0
Handler Name:	BOEING COMPANY, RSS AIT
Federal Waste Generator Description:	Large Quantity Generator
State District Owner:	Not reported
Large Quantity Handler of Universal Waste:	No
Recognized Trader Importer:	No
Recognized Trader Exporter:	No
Spent Lead Acid Battery Importer:	No
Spent Lead Acid Battery Exporter:	No
Current Record:	No
Non Storage Recycler Activity:	Not reported
Electronic Manifest Broker:	Not reported
Receive Date:	2002-02-01 00:00:00.0
Handler Name:	BOEING COMPANY

Map ID  
Direction  
Distance  
Elevation

MAP FINDINGS

Site

Database(s)

EDR ID Number  
EPA ID Number

**THE BOEING COMPANY - AFP42 (Continued)**

**1000273244**

Federal Waste Generator Description: Large Quantity Generator  
State District Owner: Not reported  
Large Quantity Handler of Universal Waste: Yes  
Recognized Trader Importer: No  
Recognized Trader Exporter: No  
Spent Lead Acid Battery Importer: No  
Spent Lead Acid Battery Exporter: No  
Current Record: No  
Non Storage Recycler Activity: Not reported  
Electronic Manifest Broker: Not reported

Receive Date: 2004-02-03 00:00:00.0  
Handler Name: BOEING COMPANY  
Federal Waste Generator Description: Large Quantity Generator  
State District Owner: Not reported  
Large Quantity Handler of Universal Waste: Yes  
Recognized Trader Importer: No  
Recognized Trader Exporter: No  
Spent Lead Acid Battery Importer: No  
Spent Lead Acid Battery Exporter: No  
Current Record: No  
Non Storage Recycler Activity: Not reported  
Electronic Manifest Broker: Not reported

Receive Date: 2006-02-14 00:00:00.0  
Handler Name: THE BOEING COMPANY NASA AND AFS  
Federal Waste Generator Description: Large Quantity Generator  
State District Owner: Not reported  
Large Quantity Handler of Universal Waste: No  
Recognized Trader Importer: No  
Recognized Trader Exporter: No  
Spent Lead Acid Battery Importer: No  
Spent Lead Acid Battery Exporter: No  
Current Record: No  
Non Storage Recycler Activity: Not reported  
Electronic Manifest Broker: Not reported

Receive Date: 2008-01-25 00:00:00.0  
Handler Name: THE BOEING COMPANY  
Federal Waste Generator Description: Large Quantity Generator  
State District Owner: Not reported  
Large Quantity Handler of Universal Waste: No  
Recognized Trader Importer: No  
Recognized Trader Exporter: No  
Spent Lead Acid Battery Importer: No  
Spent Lead Acid Battery Exporter: No  
Current Record: No  
Non Storage Recycler Activity: Not reported  
Electronic Manifest Broker: Not reported

List of NAICS Codes and Descriptions:

NAICS Code: 336411  
NAICS Description: AIRCRAFT MANUFACTURING

NAICS Code: 336414  
NAICS Description: GUIDED MISSILE AND SPACE VEHICLE MANUFACTURING

Map ID  
Direction  
Distance  
Elevation

MAP FINDINGS

Site

Database(s)

EDR ID Number  
EPA ID Number

**THE BOEING COMPANY - AFP42 (Continued)**

**1000273244**

NAICS Code: 336419  
NAICS Description: OTHER GUIDED MISSILE AND SPACE VEHICLE PARTS AND AUXILIARY EQUIPMENT MANUFACTURING

NAICS Code: 48819  
NAICS Description: OTHER SUPPORT ACTIVITIES FOR AIR TRANSPORTATION

NAICS Code: 488190  
NAICS Description: OTHER SUPPORT ACTIVITIES FOR AIR TRANSPORTATION

Facility Has Received Notices of Violation:

Found Violation: No  
Agency Which Determined Violation: Not reported  
Violation Short Description: Not reported  
Date Violation was Determined: Not reported  
Actual Return to Compliance Date: Not reported  
Return to Compliance Qualifier: Not reported  
Violation Responsible Agency: Not reported  
Scheduled Compliance Date: Not reported  
Enforcement Identifier: Not reported  
Date of Enforcement Action: Not reported  
Enforcement Responsible Agency: Not reported  
Enforcement Docket Number: Not reported  
Enforcement Attorney: Not reported  
Corrective Action Component: Not reported  
Appeal Initiated Date: Not reported  
Appeal Resolution Date: Not reported  
Disposition Status Date: Not reported  
Disposition Status: Not reported  
Disposition Status Description: Not reported  
Consent/Final Order Sequence Number: Not reported  
Consent/Final Order Respondent Name: Not reported  
Consent/Final Order Lead Agency: Not reported  
Enforcement Type: Not reported  
Enforcement Responsible Person: Not reported  
Enforcement Responsible Sub-Organization: Not reported  
SEP Sequence Number: Not reported  
SEP Expenditure Amount: Not reported  
SEP Scheduled Completion Date: Not reported  
SEP Actual Date: Not reported  
SEP Defaulted Date: Not reported  
SEP Type: Not reported  
SEP Type Description: Not reported  
Proposed Amount: Not reported  
Final Monetary Amount: Not reported  
Paid Amount: Not reported  
Final Count: Not reported  
Final Amount: Not reported

Found Violation: No  
Agency Which Determined Violation: Not reported  
Violation Short Description: Not reported  
Date Violation was Determined: Not reported  
Actual Return to Compliance Date: Not reported  
Return to Compliance Qualifier: Not reported  
Violation Responsible Agency: Not reported  
Scheduled Compliance Date: Not reported

Map ID  
 Direction  
 Distance  
 Elevation

MAP FINDINGS

Site

Database(s)

EDR ID Number  
 EPA ID Number

**THE BOEING COMPANY - AFP42 (Continued)**

**1000273244**

Enforcement Identifier:	Not reported
Date of Enforcement Action:	Not reported
Enforcement Responsible Agency:	Not reported
Enforcement Docket Number:	Not reported
Enforcement Attorney:	Not reported
Corrective Action Component:	Not reported
Appeal Initiated Date:	Not reported
Appeal Resolution Date:	Not reported
Disposition Status Date:	Not reported
Disposition Status:	Not reported
Disposition Status Description:	Not reported
Consent/Final Order Sequence Number:	Not reported
Consent/Final Order Respondent Name:	Not reported
Consent/Final Order Lead Agency:	Not reported
Enforcement Type:	Not reported
Enforcement Responsible Person:	Not reported
Enforcement Responsible Sub-Organization:	Not reported
SEP Sequence Number:	Not reported
SEP Expenditure Amount:	Not reported
SEP Scheduled Completion Date:	Not reported
SEP Actual Date:	Not reported
SEP Defaulted Date:	Not reported
SEP Type:	Not reported
SEP Type Description:	Not reported
Proposed Amount:	Not reported
Final Monetary Amount:	Not reported
Paid Amount:	Not reported
Final Count:	Not reported
Final Amount:	Not reported
Found Violation:	Yes
Agency Which Determined Violation:	State
Violation Short Description:	Generators - General
Date Violation was Determined:	2019-03-12 00:00:00.0
Actual Return to Compliance Date:	2019-04-11 00:00:00.0
Return to Compliance Qualifier:	Documented
Violation Responsible Agency:	State
Scheduled Compliance Date:	Not reported
Enforcement Identifier:	Not reported
Date of Enforcement Action:	Not reported
Enforcement Responsible Agency:	Not reported
Enforcement Docket Number:	Not reported
Enforcement Attorney:	Not reported
Corrective Action Component:	Not reported
Appeal Initiated Date:	Not reported
Appeal Resolution Date:	Not reported
Disposition Status Date:	Not reported
Disposition Status:	Not reported
Disposition Status Description:	Not reported
Consent/Final Order Sequence Number:	Not reported
Consent/Final Order Respondent Name:	Not reported
Consent/Final Order Lead Agency:	Not reported
Enforcement Type:	Not reported
Enforcement Responsible Person:	Not reported
Enforcement Responsible Sub-Organization:	Not reported
SEP Sequence Number:	Not reported
SEP Expenditure Amount:	Not reported



Map ID  
 Direction  
 Distance  
 Elevation

MAP FINDINGS

Site

Database(s)

EDR ID Number  
 EPA ID Number

**THE BOEING COMPANY - AFP42 (Continued)**

**1000273244**

SEP Scheduled Completion Date:	Not reported
SEP Actual Date:	Not reported
SEP Defaulted Date:	Not reported
SEP Type:	Not reported
SEP Type Description:	Not reported
Proposed Amount:	Not reported
Final Monetary Amount:	Not reported
Paid Amount:	Not reported
Final Count:	Not reported
Final Amount:	Not reported

Evaluation Action Summary:

Evaluation Date:	2016-03-23 00:00:00.0
Evaluation Responsible Agency:	State
Found Violation:	No
Evaluation Type Description:	COMPLIANCE EVALUATION INSPECTION ON-SITE
Evaluation Responsible Person Identifier:	Not reported
Evaluation Responsible Sub-Organization:	Not reported
Actual Return to Compliance Date:	Not reported
Scheduled Compliance Date:	Not reported
Date of Request:	Not reported
Date Response Received:	Not reported
Request Agency:	Not reported
Former Citation:	Not reported

Evaluation Date:	2009-08-26 00:00:00.0
Evaluation Responsible Agency:	State
Found Violation:	No
Evaluation Type Description:	COMPLIANCE EVALUATION INSPECTION ON-SITE
Evaluation Responsible Person Identifier:	Not reported
Evaluation Responsible Sub-Organization:	Not reported
Actual Return to Compliance Date:	Not reported
Scheduled Compliance Date:	Not reported
Date of Request:	Not reported
Date Response Received:	Not reported
Request Agency:	Not reported
Former Citation:	Not reported

Evaluation Date:	2019-03-12 00:00:00.0
Evaluation Responsible Agency:	State
Found Violation:	Yes
Evaluation Type Description:	COMPLIANCE EVALUATION INSPECTION ON-SITE
Evaluation Responsible Person Identifier:	Not reported
Evaluation Responsible Sub-Organization:	Not reported
Actual Return to Compliance Date:	2019-04-11 00:00:00.0
Scheduled Compliance Date:	Not reported
Date of Request:	Not reported
Date Response Received:	Not reported
Request Agency:	Not reported
Former Citation:	Not reported

Map ID  
Direction  
Distance  
Elevation

MAP FINDINGS

Site

Database(s)

EDR ID Number  
EPA ID Number

**THE BOEING COMPANY - AFP42 (Continued)**

**1000273244**

HIST UST:

Name: ROCKWELL INTERNATIONAL  
Address: SITE 1 1500 E AVENUE M  
City,State,Zip: PALMDALE, CA 93550  
File Number: 000284B8  
URL: <http://geotracker.waterboards.ca.gov/ustpdfs/pdf/000284B8.pdf>  
Region: STATE  
Facility ID: 00000020662  
Facility Type: Other  
Other Type: AEROSPACE  
Contact Name: J.P. WASHINGTON  
Telephone: 2139225094  
Owner Name: USAF PLANT 42, SITE 1 (OPERATE  
Owner Address: SITE 1, 1500 E. AVENUE M  
Owner City,St,Zip: PALMDALE, CA 93550  
Total Tanks: 0001  
  
Tank Num: 001  
Container Num: 001  
Year Installed: 1983  
Tank Capacity: 00006000  
Tank Used for: PRODUCT  
Type of Fuel: UNLEADED  
Container Construction Thickness: 1/4  
Leak Detection: Stock Inventor

[Click here for Geo Tracker PDF:](#)

HWP:

Name: THE BOEING COMPANY - AFP42  
Address: 1500 E AVENUE M M/C 841-PL01  
City,State,Zip: PALMDALE, CA 935500000  
EPA Id: CA1570090075  
Cleanup Status: CLOSED  
Latitude: 35.18307  
Longitude: -117.8937  
Facility Type: Historical - Non-Operating  
Facility Size: Not reported  
Team: Not reported  
Supervisor: Not reported  
Site Code: Not reported  
Assembly District: 36  
Senate District: 16  
Public Information Officer: Not reported  
Public Information Officer: Not reported

Closure:

EPA Id: CA1570090075  
Facility Type: Historical - Non-Operating  
Unit Names: UNit1  
Event Description: Closure Administrative - ISSUE CLOSURE VERIFICATION  
Actual Date: 05/08/2017

Alias:

EPA Id: CA1570090075  
Facility Type: Historical - Non-Operating

Map ID  
Direction  
Distance  
Elevation

MAP FINDINGS

Site

Database(s)

EDR ID Number  
EPA ID Number

**THE BOEING COMPANY - AFP42 (Continued)**

**1000273244**

Alias Type: FRS  
Alias: 110013851983

**CERS:**

Name: THE BOEING COMPANY - AFP42  
Address: 1500 E AVENUE M M/C 841-PL01  
City,State,Zip: PALMDALE, CA 935500000  
Site ID: 215870  
CERS ID: CA1570090075  
CERS Description: Hazardous Waste

**Affiliation:**

Affiliation Type Desc: Facility Owner  
Entity Name: The Boeing Company  
Entity Title: Not reported  
Affiliation Address: 100 NORTH RIVERSIDE DRIVE  
Affiliation City: CHICAGO  
Affiliation State: IL  
Affiliation Country: Not reported  
Affiliation Zip: 606060000  
Affiliation Phone: 6612652181

Affiliation Type Desc: Facility Contact  
Entity Name: Martin Maxwell  
Entity Title: Not reported  
Affiliation Address: 1500 EAST AVENUE MM/C 841-PL01  
Affiliation City: PALMDALE  
Affiliation State: CA  
Affiliation Country: Not reported  
Affiliation Zip: 93550  
Affiliation Phone: 6612652181

## ORPHAN SUMMARY

City	EDR ID	Site Name	Site Address	Zip	Database(s)
HI VISTA	S126983391	CREVASSE IDS (2136)	HI VISTA (1500 FEET N OF EAST	93535	SWF/LF
LAKE LOS ANGELES	S107531190		223RD E AVE & P-8		CDL
LAKE LOS ANGELES	S107529324		16154 MOSSCALE AVE	93535	CDL
LAKE LOS ANGELES	S107535206		6-MILES S OF Q AVE, ON EAST 22	93550	CDL
LAKE LOS ANGELES	S122412415		16542 VALEPORT AVE	93550	CDL
LANCASTER	S107528510		140TH ST EAST (1/4 MILE N OF A	93534	CDL
LANCASTER	S107531548		240TH ST EAST AND P AVE	93534	CDL
LANCASTER	S107539676		ON 240TH ST EAST, 3/4 MI S OF	93535	CDL
LANCASTER	S126983399	30TH WEST AVE. AND AVENUE E - IDS	30TH WEST AVE. (E) AND AVENUE	93534	SWF/LF
LANCASTER	S107534607		50TH ST/W & AVE I/70 YDS N OF		CDL
LANCASTER	S121700893	WEST SIDE CLEANERS	4029 W AVE STE L	93536	DRYCLEANERS, HAZNET, HWTS
LANCASTER	S121700509	VALUE CLEANERS	2849 L AVE	93536	DRYCLEANERS
LANCASTER	S126983407	SMITH AND THOMPSON IDS	244-258 WEST AVE. L-9 APN 3128	93534	SWF/LF
LANCASTER	S123536771	HOUSE OF CUSTOMS	805 W AVENUE L8 UNIT A & K	93534	CERS HAZ WASTE
LANCASTER	S107526552		1 BLOCK N OF AVE F WEST & WEST	93536	CDL
LANCASTER	S107538110		CONDOMINIUM @ 504 W AVE J-4, U	93534	CDL
LANCASTER	S121698194	CAROUSEL CLEANERS	1215 W I AVE	93534	DRYCLEANERS
LANCASTER	S121697158	CAROUSEL CLEANERS	1215 W I AVE	93534	DRYCLEANERS
LANCASTER	S121698272	CENTURY 1-HOUR CLEANERS, JIN HUR E	551 W J AVE	93534	DRYCLEANERS
LANCASTER	S121696878	CENTURY 1-HOUR CLEANERS	551 W J AVE	93534	DRYCLEANERS
LANCASTER	S121699941	SCL INC	131 E J AVE	93535	DRYCLEANERS
LANCASTER	S121699318	JIM DANDY CLEANERS, DAVE JACOBS ET	131 E J AVE	93535	DRYCLEANERS
LANCASTER	S121699462	ALPINE CLEANERS	1042 E K AVE	93535	DRYCLEANERS
LANCASTER	S121693540	DRYCLEAN EXPRESS, BHULA, PATEL	1971 W L AVE	93534	DRYCLEANERS
LANCASTER	S121699877	WEST SIDE CLEANERS	4029 W L AVE	93536	DRYCLEANERS
LANCASTER	S121693818	WEST SIDE CLEANERS	4029 W L AVE	93536	DRYCLEANERS
LANCASTER	S121700472	WEST SIDE CLEANERS	4029 W L AVE	93536	DRYCLEANERS
LANCASTER	S107539635		OFF AVE G, 200 YDS OUTSIDE LA	93534	CDL
LOS ANGELES COUNTY	S107530249		190TH ST E, EAST AVE I		CDL
LOS ANGELES COUNTY	S107531547		240TH ST & AVE J EAST		CDL
LOS ANGELES COUNTY	S107531769		250TH ST E, 1/2 MI N OF AVE J,		CDL
LOS ANGELES COUNTY	S107541010		VEH STOP: AZUSA & AROMA AVE		CDL
PALMDALE	S107527017		106TH E ST, 200 YDS E OF AVE S	93550	CDL
PALMDALE	S107537684		AVE S 7/10M EAST LONGVIEW ROAD	93550	CDL
PALMDALE	S121699715	QUALITY CLEANERS	2531 S AVE	93550	DRYCLEANERS
PALMDALE	S107537685		AVE T 175 ST EAST	93536	CDL
PALMDALE	S107538241		CROSS ST/AVE O & 210TH EAST	93550	CDL
PALMDALE	S121700128	SPEEDMATIC INC	6012 W M AVE SUITE A	93551	DRYCLEANERS
PALMDALE	S107533455		37951 NELTON AVE	93550	CDL
PALMDALE	S121698756	A 1 CLEANERS	723 E Q6 AVE	93550	DRYCLEANERS
PALMDALE	S121697917	PLAZA DRY CLEANERS	723 E Q6 AVE	93550	DRYCLEANERS
PALMDALE	S121699429	A-1 DRY CLEANERS	723 E Q6 AVE	93550	DRYCLEANERS
PALMDALE	S121699095	A 1 DRY CLEANERS	723 E Q6 AVE	93550	DRYCLEANERS

Count: 44 records.

ORPHAN SUMMARY

<u>City</u>	<u>EDR ID</u>	<u>Site Name</u>	<u>Site Address</u>	<u>Zip</u>	<u>Database(s)</u>
QUARTZ HILL	S126983263	QUARTZ HILL DECOMPOSED GRANITE PIT	AVE. M2 @ 45TH ST. WEST	93536	SWF/LF

# GOVERNMENT RECORDS SEARCHED / DATA CURRENCY TRACKING

To maintain currency of the following federal and state databases, EDR contacts the appropriate governmental agency on a monthly or quarterly basis, as required.

**Number of Days to Update:** Provides confirmation that EDR is reporting records that have been updated within 90 days from the date the government agency made the information available to the public.

## **STANDARD ENVIRONMENTAL RECORDS**

### ***Federal NPL site list***

#### **NPL: National Priority List**

National Priorities List (Superfund). The NPL is a subset of CERCLIS and identifies over 1,200 sites for priority cleanup under the Superfund Program. NPL sites may encompass relatively large areas. As such, EDR provides polygon coverage for over 1,000 NPL site boundaries produced by EPA's Environmental Photographic Interpretation Center (EPIC) and regional EPA offices.

Date of Government Version: 12/30/2020	Source: EPA
Date Data Arrived at EDR: 01/14/2021	Telephone: N/A
Date Made Active in Reports: 02/09/2021	Last EDR Contact: 01/14/2021
Number of Days to Update: 26	Next Scheduled EDR Contact: 04/12/2021
	Data Release Frequency: Quarterly

#### **NPL Site Boundaries**

##### **Sources:**

EPA's Environmental Photographic Interpretation Center (EPIC)  
Telephone: 202-564-7333

EPA Region 1  
Telephone 617-918-1143

EPA Region 6  
Telephone: 214-655-6659

EPA Region 3  
Telephone 215-814-5418

EPA Region 7  
Telephone: 913-551-7247

EPA Region 4  
Telephone 404-562-8033

EPA Region 8  
Telephone: 303-312-6774

EPA Region 5  
Telephone 312-886-6686

EPA Region 9  
Telephone: 415-947-4246

EPA Region 10  
Telephone 206-553-8665

#### **Proposed NPL: Proposed National Priority List Sites**

A site that has been proposed for listing on the National Priorities List through the issuance of a proposed rule in the Federal Register. EPA then accepts public comments on the site, responds to the comments, and places on the NPL those sites that continue to meet the requirements for listing.

Date of Government Version: 12/30/2020	Source: EPA
Date Data Arrived at EDR: 01/14/2021	Telephone: N/A
Date Made Active in Reports: 02/09/2021	Last EDR Contact: 01/14/2021
Number of Days to Update: 26	Next Scheduled EDR Contact: 04/12/2021
	Data Release Frequency: Quarterly

#### **NPL LIENS: Federal Superfund Liens**

Federal Superfund Liens. Under the authority granted the USEPA by CERCLA of 1980, the USEPA has the authority to file liens against real property in order to recover remedial action expenditures or when the property owner received notification of potential liability. USEPA compiles a listing of filed notices of Superfund Liens.



# GOVERNMENT RECORDS SEARCHED / DATA CURRENCY TRACKING

Date of Government Version: 10/15/1991  
Date Data Arrived at EDR: 02/02/1994  
Date Made Active in Reports: 03/30/1994  
Number of Days to Update: 56

Source: EPA  
Telephone: 202-564-4267  
Last EDR Contact: 08/15/2011  
Next Scheduled EDR Contact: 11/28/2011  
Data Release Frequency: No Update Planned

## ***Federal Delisted NPL site list***

Delisted NPL: National Priority List Deletions

The National Oil and Hazardous Substances Pollution Contingency Plan (NCP) establishes the criteria that the EPA uses to delete sites from the NPL. In accordance with 40 CFR 300.425.(e), sites may be deleted from the NPL where no further response is appropriate.

Date of Government Version: 12/30/2020  
Date Data Arrived at EDR: 01/14/2021  
Date Made Active in Reports: 02/09/2021  
Number of Days to Update: 26

Source: EPA  
Telephone: N/A  
Last EDR Contact: 01/14/2021  
Next Scheduled EDR Contact: 04/12/2021  
Data Release Frequency: Quarterly

## ***Federal CERCLIS list***

FEDERAL FACILITY: Federal Facility Site Information listing

A listing of National Priority List (NPL) and Base Realignment and Closure (BRAC) sites found in the Comprehensive Environmental Response, Compensation and Liability Information System (CERCLIS) Database where EPA Federal Facilities Restoration and Reuse Office is involved in cleanup activities.

Date of Government Version: 04/03/2019  
Date Data Arrived at EDR: 04/05/2019  
Date Made Active in Reports: 05/14/2019  
Number of Days to Update: 39

Source: Environmental Protection Agency  
Telephone: 703-603-8704  
Last EDR Contact: 12/23/2020  
Next Scheduled EDR Contact: 04/12/2021  
Data Release Frequency: Varies

SEMS: Superfund Enterprise Management System

SEMS (Superfund Enterprise Management System) tracks hazardous waste sites, potentially hazardous waste sites, and remedial activities performed in support of EPA's Superfund Program across the United States. The list was formerly known as CERCLIS, renamed to SEMS by the EPA in 2015. The list contains data on potentially hazardous waste sites that have been reported to the USEPA by states, municipalities, private companies and private persons, pursuant to Section 103 of the Comprehensive Environmental Response, Compensation, and Liability Act (CERCLA). This dataset also contains sites which are either proposed to or on the National Priorities List (NPL) and the sites which are in the screening and assessment phase for possible inclusion on the NPL.

Date of Government Version: 10/28/2020  
Date Data Arrived at EDR: 11/05/2020  
Date Made Active in Reports: 11/25/2020  
Number of Days to Update: 20

Source: EPA  
Telephone: 800-424-9346  
Last EDR Contact: 01/14/2021  
Next Scheduled EDR Contact: 04/26/2021  
Data Release Frequency: Quarterly

## ***Federal CERCLIS NFRAP site list***

SEMS-ARCHIVE: Superfund Enterprise Management System Archive

# GOVERNMENT RECORDS SEARCHED / DATA CURRENCY TRACKING

SEMS-ARCHIVE (Superfund Enterprise Management System Archive) tracks sites that have no further interest under the Federal Superfund Program based on available information. The list was formerly known as the CERCLIS-NFRAP, renamed to SEMS ARCHIVE by the EPA in 2015. EPA may perform a minimal level of assessment work at a site while it is archived if site conditions change and/or new information becomes available. Archived sites have been removed and archived from the inventory of SEMS sites. Archived status indicates that, to the best of EPA's knowledge, assessment at a site has been completed and that EPA has determined no further steps will be taken to list the site on the National Priorities List (NPL), unless information indicates this decision was not appropriate or other considerations require a recommendation for listing at a later time. The decision does not necessarily mean that there is no hazard associated with a given site; it only means that, based upon available information, the location is not judged to be potential NPL site.

Date of Government Version: 10/28/2020	Source: EPA
Date Data Arrived at EDR: 11/05/2020	Telephone: 800-424-9346
Date Made Active in Reports: 11/25/2020	Last EDR Contact: 01/14/2021
Number of Days to Update: 20	Next Scheduled EDR Contact: 04/26/2021
	Data Release Frequency: Quarterly

## ***Federal RCRA CORRACTS facilities list***

CORRACTS: Corrective Action Report

CORRACTS identifies hazardous waste handlers with RCRA corrective action activity.

Date of Government Version: 12/14/2020	Source: EPA
Date Data Arrived at EDR: 12/17/2020	Telephone: 800-424-9346
Date Made Active in Reports: 12/22/2020	Last EDR Contact: 12/17/2020
Number of Days to Update: 5	Next Scheduled EDR Contact: 04/05/2021
	Data Release Frequency: Quarterly

## ***Federal RCRA non-CORRACTS TSD facilities list***

RCRA-TSDF: RCRA - Treatment, Storage and Disposal

RCRAInfo is EPA's comprehensive information system, providing access to data supporting the Resource Conservation and Recovery Act (RCRA) of 1976 and the Hazardous and Solid Waste Amendments (HSWA) of 1984. The database includes selective information on sites which generate, transport, store, treat and/or dispose of hazardous waste as defined by the Resource Conservation and Recovery Act (RCRA). Transporters are individuals or entities that move hazardous waste from the generator offsite to a facility that can recycle, treat, store, or dispose of the waste. TSDFs treat, store, or dispose of the waste.

Date of Government Version: 12/14/2020	Source: Environmental Protection Agency
Date Data Arrived at EDR: 12/17/2020	Telephone: (415) 495-8895
Date Made Active in Reports: 12/22/2020	Last EDR Contact: 12/17/2020
Number of Days to Update: 5	Next Scheduled EDR Contact: 04/05/2021
	Data Release Frequency: Quarterly

## ***Federal RCRA generators list***

RCRA-LQG: RCRA - Large Quantity Generators

RCRAInfo is EPA's comprehensive information system, providing access to data supporting the Resource Conservation and Recovery Act (RCRA) of 1976 and the Hazardous and Solid Waste Amendments (HSWA) of 1984. The database includes selective information on sites which generate, transport, store, treat and/or dispose of hazardous waste as defined by the Resource Conservation and Recovery Act (RCRA). Large quantity generators (LQGs) generate over 1,000 kilograms (kg) of hazardous waste, or over 1 kg of acutely hazardous waste per month.

Date of Government Version: 12/14/2020	Source: Environmental Protection Agency
Date Data Arrived at EDR: 12/17/2020	Telephone: (415) 495-8895
Date Made Active in Reports: 12/22/2020	Last EDR Contact: 12/17/2020
Number of Days to Update: 5	Next Scheduled EDR Contact: 04/05/2021
	Data Release Frequency: Quarterly

# GOVERNMENT RECORDS SEARCHED / DATA CURRENCY TRACKING

## RCRA-SQG: RCRA - Small Quantity Generators

RCRAInfo is EPA's comprehensive information system, providing access to data supporting the Resource Conservation and Recovery Act (RCRA) of 1976 and the Hazardous and Solid Waste Amendments (HSWA) of 1984. The database includes selective information on sites which generate, transport, store, treat and/or dispose of hazardous waste as defined by the Resource Conservation and Recovery Act (RCRA). Small quantity generators (SQGs) generate between 100 kg and 1,000 kg of hazardous waste per month.

Date of Government Version: 12/14/2020	Source: Environmental Protection Agency
Date Data Arrived at EDR: 12/17/2020	Telephone: (415) 495-8895
Date Made Active in Reports: 12/22/2020	Last EDR Contact: 12/17/2020
Number of Days to Update: 5	Next Scheduled EDR Contact: 04/05/2021
	Data Release Frequency: Quarterly

## RCRA-VSQG: RCRA - Very Small Quantity Generators (Formerly Conditionally Exempt Small Quantity Generators)

RCRAInfo is EPA's comprehensive information system, providing access to data supporting the Resource Conservation and Recovery Act (RCRA) of 1976 and the Hazardous and Solid Waste Amendments (HSWA) of 1984. The database includes selective information on sites which generate, transport, store, treat and/or dispose of hazardous waste as defined by the Resource Conservation and Recovery Act (RCRA). Very small quantity generators (VSQGs) generate less than 100 kg of hazardous waste, or less than 1 kg of acutely hazardous waste per month.

Date of Government Version: 12/14/2020	Source: Environmental Protection Agency
Date Data Arrived at EDR: 12/17/2020	Telephone: (415) 495-8895
Date Made Active in Reports: 12/22/2020	Last EDR Contact: 12/17/2020
Number of Days to Update: 5	Next Scheduled EDR Contact: 04/05/2021
	Data Release Frequency: Quarterly

## ***Federal institutional controls / engineering controls registries***

### LUCIS: Land Use Control Information System

LUCIS contains records of land use control information pertaining to the former Navy Base Realignment and Closure properties.

Date of Government Version: 11/11/2020	Source: Department of the Navy
Date Data Arrived at EDR: 11/17/2020	Telephone: 843-820-7326
Date Made Active in Reports: 02/09/2021	Last EDR Contact: 02/08/2021
Number of Days to Update: 84	Next Scheduled EDR Contact: 05/24/2021
	Data Release Frequency: Varies

### US ENG CONTROLS: Engineering Controls Sites List

A listing of sites with engineering controls in place. Engineering controls include various forms of caps, building foundations, liners, and treatment methods to create pathway elimination for regulated substances to enter environmental media or effect human health.

Date of Government Version: 10/28/2020	Source: Environmental Protection Agency
Date Data Arrived at EDR: 11/05/2020	Telephone: 703-603-0695
Date Made Active in Reports: 11/18/2020	Last EDR Contact: 11/05/2020
Number of Days to Update: 13	Next Scheduled EDR Contact: 03/08/2021
	Data Release Frequency: Varies

### US INST CONTROLS: Institutional Controls Sites List

A listing of sites with institutional controls in place. Institutional controls include administrative measures, such as groundwater use restrictions, construction restrictions, property use restrictions, and post remediation care requirements intended to prevent exposure to contaminants remaining on site. Deed restrictions are generally required as part of the institutional controls.

Date of Government Version: 10/28/2020	Source: Environmental Protection Agency
Date Data Arrived at EDR: 11/05/2020	Telephone: 703-603-0695
Date Made Active in Reports: 11/18/2020	Last EDR Contact: 11/05/2020
Number of Days to Update: 13	Next Scheduled EDR Contact: 03/08/2021
	Data Release Frequency: Varies

# GOVERNMENT RECORDS SEARCHED / DATA CURRENCY TRACKING

## ***Federal ERNS list***

ERNS: Emergency Response Notification System

Emergency Response Notification System. ERNS records and stores information on reported releases of oil and hazardous substances.

Date of Government Version: 12/14/2020

Date Data Arrived at EDR: 12/15/2020

Date Made Active in Reports: 12/22/2020

Number of Days to Update: 7

Source: National Response Center, United States Coast Guard

Telephone: 202-267-2180

Last EDR Contact: 12/15/2020

Next Scheduled EDR Contact: 04/05/2021

Data Release Frequency: Quarterly

## ***State- and tribal - equivalent NPL***

RESPONSE: State Response Sites

Identifies confirmed release sites where DTSC is involved in remediation, either in a lead or oversight capacity. These confirmed release sites are generally high-priority and high potential risk.

Date of Government Version: 10/26/2020

Date Data Arrived at EDR: 10/26/2020

Date Made Active in Reports: 01/13/2021

Number of Days to Update: 79

Source: Department of Toxic Substances Control

Telephone: 916-323-3400

Last EDR Contact: 01/26/2021

Next Scheduled EDR Contact: 05/10/2021

Data Release Frequency: Quarterly

## ***State- and tribal - equivalent CERCLIS***

ENVIROSTOR: EnviroStor Database

The Department of Toxic Substances Control's (DTSC's) Site Mitigation and Brownfields Reuse Program's (SMBRP's) EnviroStor database identifies sites that have known contamination or sites for which there may be reasons to investigate further. The database includes the following site types: Federal Superfund sites (National Priorities List (NPL)); State Response, including Military Facilities and State Superfund; Voluntary Cleanup; and School sites. EnviroStor provides similar information to the information that was available in CalSites, and provides additional site information, including, but not limited to, identification of formerly-contaminated properties that have been released for reuse, properties where environmental deed restrictions have been recorded to prevent inappropriate land uses, and risk characterization information that is used to assess potential impacts to public health and the environment at contaminated sites.

Date of Government Version: 10/26/2020

Date Data Arrived at EDR: 10/26/2020

Date Made Active in Reports: 01/13/2021

Number of Days to Update: 79

Source: Department of Toxic Substances Control

Telephone: 916-323-3400

Last EDR Contact: 01/26/2021

Next Scheduled EDR Contact: 05/10/2021

Data Release Frequency: Quarterly

## ***State and tribal landfill and/or solid waste disposal site lists***

SWF/LF (SWIS): Solid Waste Information System

Active, Closed and Inactive Landfills. SWF/LF records typically contain an inventory of solid waste disposal facilities or landfills. These may be active or inactive facilities or open dumps that failed to meet RCRA Section 4004 criteria for solid waste landfills or disposal sites.

Date of Government Version: 11/09/2020

Date Data Arrived at EDR: 11/10/2020

Date Made Active in Reports: 01/14/2021

Number of Days to Update: 65

Source: Department of Resources Recycling and Recovery

Telephone: 916-341-6320

Last EDR Contact: 02/09/2021

Next Scheduled EDR Contact: 05/24/2021

Data Release Frequency: Quarterly

## ***State and tribal leaking storage tank lists***

# GOVERNMENT RECORDS SEARCHED / DATA CURRENCY TRACKING

## LUST REG 9: Leaking Underground Storage Tank Report

Orange, Riverside, San Diego counties. For more current information, please refer to the State Water Resources Control Board's LUST database.

Date of Government Version: 03/01/2001  
Date Data Arrived at EDR: 04/23/2001  
Date Made Active in Reports: 05/21/2001  
Number of Days to Update: 28

Source: California Regional Water Quality Control Board San Diego Region (9)  
Telephone: 858-637-5595  
Last EDR Contact: 09/26/2011  
Next Scheduled EDR Contact: 01/09/2012  
Data Release Frequency: No Update Planned

## LUST REG 3: Leaking Underground Storage Tank Database

Leaking Underground Storage Tank locations. Monterey, San Benito, San Luis Obispo, Santa Barbara, Santa Cruz counties.

Date of Government Version: 05/19/2003  
Date Data Arrived at EDR: 05/19/2003  
Date Made Active in Reports: 06/02/2003  
Number of Days to Update: 14

Source: California Regional Water Quality Control Board Central Coast Region (3)  
Telephone: 805-542-4786  
Last EDR Contact: 07/18/2011  
Next Scheduled EDR Contact: 10/31/2011  
Data Release Frequency: No Update Planned

## LUST REG 6V: Leaking Underground Storage Tank Case Listing

Leaking Underground Storage Tank locations. Inyo, Kern, Los Angeles, Mono, San Bernardino counties.

Date of Government Version: 06/07/2005  
Date Data Arrived at EDR: 06/07/2005  
Date Made Active in Reports: 06/29/2005  
Number of Days to Update: 22

Source: California Regional Water Quality Control Board Victorville Branch Office (6)  
Telephone: 760-241-7365  
Last EDR Contact: 09/12/2011  
Next Scheduled EDR Contact: 12/26/2011  
Data Release Frequency: No Update Planned

## LUST REG 1: Active Toxic Site Investigation

Del Norte, Humboldt, Lake, Mendocino, Modoc, Siskiyou, Sonoma, Trinity counties. For more current information, please refer to the State Water Resources Control Board's LUST database.

Date of Government Version: 02/01/2001  
Date Data Arrived at EDR: 02/28/2001  
Date Made Active in Reports: 03/29/2001  
Number of Days to Update: 29

Source: California Regional Water Quality Control Board North Coast (1)  
Telephone: 707-570-3769  
Last EDR Contact: 08/01/2011  
Next Scheduled EDR Contact: 11/14/2011  
Data Release Frequency: No Update Planned

## LUST REG 2: Fuel Leak List

Leaking Underground Storage Tank locations. Alameda, Contra Costa, Marin, Napa, San Francisco, San Mateo, Santa Clara, Solano, Sonoma counties.

Date of Government Version: 09/30/2004  
Date Data Arrived at EDR: 10/20/2004  
Date Made Active in Reports: 11/19/2004  
Number of Days to Update: 30

Source: California Regional Water Quality Control Board San Francisco Bay Region (2)  
Telephone: 510-622-2433  
Last EDR Contact: 09/19/2011  
Next Scheduled EDR Contact: 01/02/2012  
Data Release Frequency: No Update Planned

## LUST REG 8: Leaking Underground Storage Tanks

California Regional Water Quality Control Board Santa Ana Region (8). For more current information, please refer to the State Water Resources Control Board's LUST database.

Date of Government Version: 02/14/2005  
Date Data Arrived at EDR: 02/15/2005  
Date Made Active in Reports: 03/28/2005  
Number of Days to Update: 41

Source: California Regional Water Quality Control Board Santa Ana Region (8)  
Telephone: 909-782-4496  
Last EDR Contact: 08/15/2011  
Next Scheduled EDR Contact: 11/28/2011  
Data Release Frequency: No Update Planned

## LUST: Leaking Underground Fuel Tank Report (GEOTRACKER)

Leaking Underground Storage Tank (LUST) Sites included in GeoTracker. GeoTracker is the Water Boards data management system for sites that impact, or have the potential to impact, water quality in California, with emphasis on groundwater.

# GOVERNMENT RECORDS SEARCHED / DATA CURRENCY TRACKING

Date of Government Version: 09/08/2020  
Date Data Arrived at EDR: 09/08/2020  
Date Made Active in Reports: 11/30/2020  
Number of Days to Update: 83

Source: State Water Resources Control Board  
Telephone: see region list  
Last EDR Contact: 12/04/2020  
Next Scheduled EDR Contact: 03/22/2021  
Data Release Frequency: Quarterly

## LUST REG 4: Underground Storage Tank Leak List

Los Angeles, Ventura counties. For more current information, please refer to the State Water Resources Control Board's LUST database.

Date of Government Version: 09/07/2004  
Date Data Arrived at EDR: 09/07/2004  
Date Made Active in Reports: 10/12/2004  
Number of Days to Update: 35

Source: California Regional Water Quality Control Board Los Angeles Region (4)  
Telephone: 213-576-6710  
Last EDR Contact: 09/06/2011  
Next Scheduled EDR Contact: 12/19/2011  
Data Release Frequency: No Update Planned

## LUST REG 5: Leaking Underground Storage Tank Database

Leaking Underground Storage Tank locations. Alameda, Alpine, Amador, Butte, Colusa, Contra Costa, Calveras, El Dorado, Fresno, Glenn, Kern, Kings, Lake, Lassen, Madera, Mariposa, Merced, Modoc, Napa, Nevada, Placer, Plumas, Sacramento, San Joaquin, Shasta, Solano, Stanislaus, Sutter, Tehama, Tulare, Tuolumne, Yolo, Yuba counties.

Date of Government Version: 07/01/2008  
Date Data Arrived at EDR: 07/22/2008  
Date Made Active in Reports: 07/31/2008  
Number of Days to Update: 9

Source: California Regional Water Quality Control Board Central Valley Region (5)  
Telephone: 916-464-4834  
Last EDR Contact: 07/01/2011  
Next Scheduled EDR Contact: 10/17/2011  
Data Release Frequency: No Update Planned

## LUST REG 7: Leaking Underground Storage Tank Case Listing

Leaking Underground Storage Tank locations. Imperial, Riverside, San Diego, Santa Barbara counties.

Date of Government Version: 02/26/2004  
Date Data Arrived at EDR: 02/26/2004  
Date Made Active in Reports: 03/24/2004  
Number of Days to Update: 27

Source: California Regional Water Quality Control Board Colorado River Basin Region (7)  
Telephone: 760-776-8943  
Last EDR Contact: 08/01/2011  
Next Scheduled EDR Contact: 11/14/2011  
Data Release Frequency: No Update Planned

## LUST REG 6L: Leaking Underground Storage Tank Case Listing

For more current information, please refer to the State Water Resources Control Board's LUST database.

Date of Government Version: 09/09/2003  
Date Data Arrived at EDR: 09/10/2003  
Date Made Active in Reports: 10/07/2003  
Number of Days to Update: 27

Source: California Regional Water Quality Control Board Lahontan Region (6)  
Telephone: 530-542-5572  
Last EDR Contact: 09/12/2011  
Next Scheduled EDR Contact: 12/26/2011  
Data Release Frequency: No Update Planned

## INDIAN LUST R10: Leaking Underground Storage Tanks on Indian Land

LUSTs on Indian land in Alaska, Idaho, Oregon and Washington.

Date of Government Version: 04/14/2020  
Date Data Arrived at EDR: 05/20/2020  
Date Made Active in Reports: 08/12/2020  
Number of Days to Update: 84

Source: EPA Region 10  
Telephone: 206-553-2857  
Last EDR Contact: 12/16/2020  
Next Scheduled EDR Contact: 05/03/2021  
Data Release Frequency: Varies

## INDIAN LUST R1: Leaking Underground Storage Tanks on Indian Land

A listing of leaking underground storage tank locations on Indian Land.

Date of Government Version: 04/29/2020  
Date Data Arrived at EDR: 05/20/2020  
Date Made Active in Reports: 08/12/2020  
Number of Days to Update: 84

Source: EPA Region 1  
Telephone: 617-918-1313  
Last EDR Contact: 12/16/2020  
Next Scheduled EDR Contact: 05/03/2021  
Data Release Frequency: Varies

# GOVERNMENT RECORDS SEARCHED / DATA CURRENCY TRACKING

## INDIAN LUST R5: Leaking Underground Storage Tanks on Indian Land

Leaking underground storage tanks located on Indian Land in Michigan, Minnesota and Wisconsin.

Date of Government Version: 04/14/2020	Source: EPA, Region 5
Date Data Arrived at EDR: 05/20/2020	Telephone: 312-886-7439
Date Made Active in Reports: 08/12/2020	Last EDR Contact: 12/16/2020
Number of Days to Update: 84	Next Scheduled EDR Contact: 05/03/2021
	Data Release Frequency: Varies

## INDIAN LUST R4: Leaking Underground Storage Tanks on Indian Land

LUSTs on Indian land in Florida, Mississippi and North Carolina.

Date of Government Version: 04/14/2020	Source: EPA Region 4
Date Data Arrived at EDR: 05/26/2020	Telephone: 404-562-8677
Date Made Active in Reports: 08/12/2020	Last EDR Contact: 12/16/2020
Number of Days to Update: 78	Next Scheduled EDR Contact: 05/03/2021
	Data Release Frequency: Varies

## INDIAN LUST R9: Leaking Underground Storage Tanks on Indian Land

LUSTs on Indian land in Arizona, California, New Mexico and Nevada

Date of Government Version: 04/08/2020	Source: Environmental Protection Agency
Date Data Arrived at EDR: 05/20/2020	Telephone: 415-972-3372
Date Made Active in Reports: 08/12/2020	Last EDR Contact: 12/16/2020
Number of Days to Update: 84	Next Scheduled EDR Contact: 05/03/2021
	Data Release Frequency: Varies

## INDIAN LUST R8: Leaking Underground Storage Tanks on Indian Land

LUSTs on Indian land in Colorado, Montana, North Dakota, South Dakota, Utah and Wyoming.

Date of Government Version: 04/14/2020	Source: EPA Region 8
Date Data Arrived at EDR: 05/20/2020	Telephone: 303-312-6271
Date Made Active in Reports: 08/12/2020	Last EDR Contact: 12/16/2020
Number of Days to Update: 84	Next Scheduled EDR Contact: 05/03/2021
	Data Release Frequency: Varies

## INDIAN LUST R7: Leaking Underground Storage Tanks on Indian Land

LUSTs on Indian land in Iowa, Kansas, and Nebraska

Date of Government Version: 04/15/2020	Source: EPA Region 7
Date Data Arrived at EDR: 05/20/2020	Telephone: 913-551-7003
Date Made Active in Reports: 08/12/2020	Last EDR Contact: 12/16/2020
Number of Days to Update: 84	Next Scheduled EDR Contact: 05/03/2021
	Data Release Frequency: Varies

## INDIAN LUST R6: Leaking Underground Storage Tanks on Indian Land

LUSTs on Indian land in New Mexico and Oklahoma.

Date of Government Version: 04/08/2020	Source: EPA Region 6
Date Data Arrived at EDR: 05/20/2020	Telephone: 214-665-6597
Date Made Active in Reports: 08/12/2020	Last EDR Contact: 12/16/2020
Number of Days to Update: 84	Next Scheduled EDR Contact: 05/03/2021
	Data Release Frequency: Varies

## CPS-SLIC: Statewide SLIC Cases (GEOTRACKER)

Cleanup Program Sites (CPS; also known as Site Cleanups [SC] and formerly known as Spills, Leaks, Investigations, and Cleanups [SLIC] sites) included in GeoTracker. GeoTracker is the Water Boards data management system for sites that impact, or have the potential to impact, water quality in California, with emphasis on groundwater.

Date of Government Version: 09/08/2020	Source: State Water Resources Control Board
Date Data Arrived at EDR: 09/08/2020	Telephone: 866-480-1028
Date Made Active in Reports: 11/30/2020	Last EDR Contact: 12/04/2020
Number of Days to Update: 83	Next Scheduled EDR Contact: 03/22/2021
	Data Release Frequency: Varies



# GOVERNMENT RECORDS SEARCHED / DATA CURRENCY TRACKING

## SLIC REG 1: Active Toxic Site Investigations

The SLIC (Spills, Leaks, Investigations and Cleanup) program is designed to protect and restore water quality from spills, leaks, and similar discharges.

Date of Government Version: 04/03/2003  
Date Data Arrived at EDR: 04/07/2003  
Date Made Active in Reports: 04/25/2003  
Number of Days to Update: 18

Source: California Regional Water Quality Control Board, North Coast Region (1)  
Telephone: 707-576-2220  
Last EDR Contact: 08/01/2011  
Next Scheduled EDR Contact: 11/14/2011  
Data Release Frequency: No Update Planned

## SLIC REG 2: Spills, Leaks, Investigation & Cleanup Cost Recovery Listing

The SLIC (Spills, Leaks, Investigations and Cleanup) program is designed to protect and restore water quality from spills, leaks, and similar discharges.

Date of Government Version: 09/30/2004  
Date Data Arrived at EDR: 10/20/2004  
Date Made Active in Reports: 11/19/2004  
Number of Days to Update: 30

Source: Regional Water Quality Control Board San Francisco Bay Region (2)  
Telephone: 510-286-0457  
Last EDR Contact: 09/19/2011  
Next Scheduled EDR Contact: 01/02/2012  
Data Release Frequency: No Update Planned

## SLIC REG 3: Spills, Leaks, Investigation & Cleanup Cost Recovery Listing

The SLIC (Spills, Leaks, Investigations and Cleanup) program is designed to protect and restore water quality from spills, leaks, and similar discharges.

Date of Government Version: 05/18/2006  
Date Data Arrived at EDR: 05/18/2006  
Date Made Active in Reports: 06/15/2006  
Number of Days to Update: 28

Source: California Regional Water Quality Control Board Central Coast Region (3)  
Telephone: 805-549-3147  
Last EDR Contact: 07/18/2011  
Next Scheduled EDR Contact: 10/31/2011  
Data Release Frequency: No Update Planned

## SLIC REG 4: Spills, Leaks, Investigation & Cleanup Cost Recovery Listing

The SLIC (Spills, Leaks, Investigations and Cleanup) program is designed to protect and restore water quality from spills, leaks, and similar discharges.

Date of Government Version: 11/17/2004  
Date Data Arrived at EDR: 11/18/2004  
Date Made Active in Reports: 01/04/2005  
Number of Days to Update: 47

Source: Region Water Quality Control Board Los Angeles Region (4)  
Telephone: 213-576-6600  
Last EDR Contact: 07/01/2011  
Next Scheduled EDR Contact: 10/17/2011  
Data Release Frequency: No Update Planned

## SLIC REG 5: Spills, Leaks, Investigation & Cleanup Cost Recovery Listing

The SLIC (Spills, Leaks, Investigations and Cleanup) program is designed to protect and restore water quality from spills, leaks, and similar discharges.

Date of Government Version: 04/01/2005  
Date Data Arrived at EDR: 04/05/2005  
Date Made Active in Reports: 04/21/2005  
Number of Days to Update: 16

Source: Regional Water Quality Control Board Central Valley Region (5)  
Telephone: 916-464-3291  
Last EDR Contact: 09/12/2011  
Next Scheduled EDR Contact: 12/26/2011  
Data Release Frequency: No Update Planned

## SLIC REG 6V: Spills, Leaks, Investigation & Cleanup Cost Recovery Listing

The SLIC (Spills, Leaks, Investigations and Cleanup) program is designed to protect and restore water quality from spills, leaks, and similar discharges.

Date of Government Version: 05/24/2005  
Date Data Arrived at EDR: 05/25/2005  
Date Made Active in Reports: 06/16/2005  
Number of Days to Update: 22

Source: Regional Water Quality Control Board, Victorville Branch  
Telephone: 619-241-6583  
Last EDR Contact: 08/15/2011  
Next Scheduled EDR Contact: 11/28/2011  
Data Release Frequency: No Update Planned

# GOVERNMENT RECORDS SEARCHED / DATA CURRENCY TRACKING

## SLIC REG 6L: SLIC Sites

The SLIC (Spills, Leaks, Investigations and Cleanup) program is designed to protect and restore water quality from spills, leaks, and similar discharges.

Date of Government Version: 09/07/2004  
Date Data Arrived at EDR: 09/07/2004  
Date Made Active in Reports: 10/12/2004  
Number of Days to Update: 35

Source: California Regional Water Quality Control Board, Lahontan Region  
Telephone: 530-542-5574  
Last EDR Contact: 08/15/2011  
Next Scheduled EDR Contact: 11/28/2011  
Data Release Frequency: No Update Planned

## SLIC REG 7: SLIC List

The SLIC (Spills, Leaks, Investigations and Cleanup) program is designed to protect and restore water quality from spills, leaks, and similar discharges.

Date of Government Version: 11/24/2004  
Date Data Arrived at EDR: 11/29/2004  
Date Made Active in Reports: 01/04/2005  
Number of Days to Update: 36

Source: California Regional Quality Control Board, Colorado River Basin Region  
Telephone: 760-346-7491  
Last EDR Contact: 08/01/2011  
Next Scheduled EDR Contact: 11/14/2011  
Data Release Frequency: No Update Planned

## SLIC REG 8: Spills, Leaks, Investigation & Cleanup Cost Recovery Listing

The SLIC (Spills, Leaks, Investigations and Cleanup) program is designed to protect and restore water quality from spills, leaks, and similar discharges.

Date of Government Version: 04/03/2008  
Date Data Arrived at EDR: 04/03/2008  
Date Made Active in Reports: 04/14/2008  
Number of Days to Update: 11

Source: California Region Water Quality Control Board Santa Ana Region (8)  
Telephone: 951-782-3298  
Last EDR Contact: 09/12/2011  
Next Scheduled EDR Contact: 12/26/2011  
Data Release Frequency: No Update Planned

## SLIC REG 9: Spills, Leaks, Investigation & Cleanup Cost Recovery Listing

The SLIC (Spills, Leaks, Investigations and Cleanup) program is designed to protect and restore water quality from spills, leaks, and similar discharges.

Date of Government Version: 09/10/2007  
Date Data Arrived at EDR: 09/11/2007  
Date Made Active in Reports: 09/28/2007  
Number of Days to Update: 17

Source: California Regional Water Quality Control Board San Diego Region (9)  
Telephone: 858-467-2980  
Last EDR Contact: 08/08/2011  
Next Scheduled EDR Contact: 11/21/2011  
Data Release Frequency: No Update Planned

## **State and tribal registered storage tank lists**

### FEMA UST: Underground Storage Tank Listing

A listing of all FEMA owned underground storage tanks.

Date of Government Version: 07/21/2020  
Date Data Arrived at EDR: 09/03/2020  
Date Made Active in Reports: 11/25/2020  
Number of Days to Update: 83

Source: FEMA  
Telephone: 202-646-5797  
Last EDR Contact: 01/04/2021  
Next Scheduled EDR Contact: 04/19/2021  
Data Release Frequency: Varies

### UST CLOSURE: Proposed Closure of Underground Storage Tank (UST) Cases

UST cases that are being considered for closure by either the State Water Resources Control Board or the Executive Director have been posted for a 60-day public comment period. UST Case Closures being proposed for consideration by the State Water Resources Control Board. These are primarily UST cases that meet closure criteria under the decisional framework in State Water Board Resolution No. 92-49 and other Board orders. UST Case Closures proposed for consideration by the Executive Director pursuant to State Water Board Resolution No. 2012-0061. These are cases that meet the criteria of the Low-Threat UST Case Closure Policy. UST Case Closure Review Denials and Approved Orders.

# GOVERNMENT RECORDS SEARCHED / DATA CURRENCY TRACKING

Date of Government Version: 09/03/2020  
Date Data Arrived at EDR: 09/08/2020  
Date Made Active in Reports: 12/03/2020  
Number of Days to Update: 86

Source: State Water Resources Control Board  
Telephone: 916-327-7844  
Last EDR Contact: 12/08/2020  
Next Scheduled EDR Contact: 03/22/2021  
Data Release Frequency: Varies

## MILITARY UST SITES: Military UST Sites (GEOTRACKER)

Military ust sites

Date of Government Version: 09/08/2020  
Date Data Arrived at EDR: 09/08/2020  
Date Made Active in Reports: 11/30/2020  
Number of Days to Update: 83

Source: State Water Resources Control Board  
Telephone: 866-480-1028  
Last EDR Contact: 12/04/2020  
Next Scheduled EDR Contact: 03/22/2021  
Data Release Frequency: Varies

## UST: Active UST Facilities

Active UST facilities gathered from the local regulatory agencies

Date of Government Version: 09/08/2020  
Date Data Arrived at EDR: 09/08/2020  
Date Made Active in Reports: 11/30/2020  
Number of Days to Update: 83

Source: SWRCB  
Telephone: 916-341-5851  
Last EDR Contact: 12/04/2020  
Next Scheduled EDR Contact: 03/22/2021  
Data Release Frequency: Semi-Annually

## AST: Aboveground Petroleum Storage Tank Facilities

A listing of aboveground storage tank petroleum storage tank locations.

Date of Government Version: 07/06/2016  
Date Data Arrived at EDR: 07/12/2016  
Date Made Active in Reports: 09/19/2016  
Number of Days to Update: 69

Source: California Environmental Protection Agency  
Telephone: 916-327-5092  
Last EDR Contact: 12/09/2020  
Next Scheduled EDR Contact: 03/29/2021  
Data Release Frequency: Varies

## INDIAN UST R7: Underground Storage Tanks on Indian Land

The Indian Underground Storage Tank (UST) database provides information about underground storage tanks on Indian land in EPA Region 7 (Iowa, Kansas, Missouri, Nebraska, and 9 Tribal Nations).

Date of Government Version: 04/03/2020  
Date Data Arrived at EDR: 05/20/2020  
Date Made Active in Reports: 08/12/2020  
Number of Days to Update: 84

Source: EPA Region 7  
Telephone: 913-551-7003  
Last EDR Contact: 12/16/2020  
Next Scheduled EDR Contact: 05/03/2021  
Data Release Frequency: Varies

## INDIAN UST R9: Underground Storage Tanks on Indian Land

The Indian Underground Storage Tank (UST) database provides information about underground storage tanks on Indian land in EPA Region 9 (Arizona, California, Hawaii, Nevada, the Pacific Islands, and Tribal Nations).

Date of Government Version: 04/08/2020  
Date Data Arrived at EDR: 05/20/2020  
Date Made Active in Reports: 08/12/2020  
Number of Days to Update: 84

Source: EPA Region 9  
Telephone: 415-972-3368  
Last EDR Contact: 12/16/2020  
Next Scheduled EDR Contact: 05/03/2021  
Data Release Frequency: Varies

## INDIAN UST R10: Underground Storage Tanks on Indian Land

The Indian Underground Storage Tank (UST) database provides information about underground storage tanks on Indian land in EPA Region 10 (Alaska, Idaho, Oregon, Washington, and Tribal Nations).

Date of Government Version: 04/14/2020  
Date Data Arrived at EDR: 05/20/2020  
Date Made Active in Reports: 08/12/2020  
Number of Days to Update: 84

Source: EPA Region 10  
Telephone: 206-553-2857  
Last EDR Contact: 12/15/2020  
Next Scheduled EDR Contact: 05/03/2021  
Data Release Frequency: Varies

# GOVERNMENT RECORDS SEARCHED / DATA CURRENCY TRACKING

## INDIAN UST R1: Underground Storage Tanks on Indian Land

The Indian Underground Storage Tank (UST) database provides information about underground storage tanks on Indian land in EPA Region 1 (Connecticut, Maine, Massachusetts, New Hampshire, Rhode Island, Vermont and ten Tribal Nations).

Date of Government Version: 04/29/2020	Source: EPA, Region 1
Date Data Arrived at EDR: 05/20/2020	Telephone: 617-918-1313
Date Made Active in Reports: 08/12/2020	Last EDR Contact: 12/16/2020
Number of Days to Update: 84	Next Scheduled EDR Contact: 05/03/2021
	Data Release Frequency: Varies

## INDIAN UST R8: Underground Storage Tanks on Indian Land

The Indian Underground Storage Tank (UST) database provides information about underground storage tanks on Indian land in EPA Region 8 (Colorado, Montana, North Dakota, South Dakota, Utah, Wyoming and 27 Tribal Nations).

Date of Government Version: 04/14/2020	Source: EPA Region 8
Date Data Arrived at EDR: 05/20/2020	Telephone: 303-312-6137
Date Made Active in Reports: 08/13/2020	Last EDR Contact: 12/16/2020
Number of Days to Update: 85	Next Scheduled EDR Contact: 05/03/2021
	Data Release Frequency: Varies

## INDIAN UST R4: Underground Storage Tanks on Indian Land

The Indian Underground Storage Tank (UST) database provides information about underground storage tanks on Indian land in EPA Region 4 (Alabama, Florida, Georgia, Kentucky, Mississippi, North Carolina, South Carolina, Tennessee and Tribal Nations)

Date of Government Version: 04/14/2020	Source: EPA Region 4
Date Data Arrived at EDR: 05/26/2020	Telephone: 404-562-9424
Date Made Active in Reports: 08/12/2020	Last EDR Contact: 12/16/2020
Number of Days to Update: 78	Next Scheduled EDR Contact: 05/03/2021
	Data Release Frequency: Varies

## INDIAN UST R6: Underground Storage Tanks on Indian Land

The Indian Underground Storage Tank (UST) database provides information about underground storage tanks on Indian land in EPA Region 6 (Louisiana, Arkansas, Oklahoma, New Mexico, Texas and 65 Tribes).

Date of Government Version: 04/08/2020	Source: EPA Region 6
Date Data Arrived at EDR: 05/20/2020	Telephone: 214-665-7591
Date Made Active in Reports: 08/12/2020	Last EDR Contact: 12/16/2020
Number of Days to Update: 84	Next Scheduled EDR Contact: 05/03/2021
	Data Release Frequency: Varies

## INDIAN UST R5: Underground Storage Tanks on Indian Land

The Indian Underground Storage Tank (UST) database provides information about underground storage tanks on Indian land in EPA Region 5 (Michigan, Minnesota and Wisconsin and Tribal Nations).

Date of Government Version: 04/14/2020	Source: EPA Region 5
Date Data Arrived at EDR: 05/20/2020	Telephone: 312-886-6136
Date Made Active in Reports: 08/12/2020	Last EDR Contact: 12/16/2020
Number of Days to Update: 84	Next Scheduled EDR Contact: 05/03/2021
	Data Release Frequency: Varies

## ***State and tribal voluntary cleanup sites***

### INDIAN VCP R1: Voluntary Cleanup Priority Listing

A listing of voluntary cleanup priority sites located on Indian Land located in Region 1.

Date of Government Version: 07/27/2015	Source: EPA, Region 1
Date Data Arrived at EDR: 09/29/2015	Telephone: 617-918-1102
Date Made Active in Reports: 02/18/2016	Last EDR Contact: 12/15/2020
Number of Days to Update: 142	Next Scheduled EDR Contact: 04/05/2021
	Data Release Frequency: Varies

# GOVERNMENT RECORDS SEARCHED / DATA CURRENCY TRACKING

## INDIAN VCP R7: Voluntary Cleanup Priority Listing

A listing of voluntary cleanup priority sites located on Indian Land located in Region 7.

Date of Government Version: 03/20/2008	Source: EPA, Region 7
Date Data Arrived at EDR: 04/22/2008	Telephone: 913-551-7365
Date Made Active in Reports: 05/19/2008	Last EDR Contact: 04/20/2009
Number of Days to Update: 27	Next Scheduled EDR Contact: 07/20/2009
	Data Release Frequency: Varies

## VCP: Voluntary Cleanup Program Properties

Contains low threat level properties with either confirmed or unconfirmed releases and the project proponents have request that DTSC oversee investigation and/or cleanup activities and have agreed to provide coverage for DTSC's costs.

Date of Government Version: 10/26/2020	Source: Department of Toxic Substances Control
Date Data Arrived at EDR: 10/26/2020	Telephone: 916-323-3400
Date Made Active in Reports: 01/13/2021	Last EDR Contact: 01/26/2021
Number of Days to Update: 79	Next Scheduled EDR Contact: 05/10/2021
	Data Release Frequency: Quarterly

## **State and tribal Brownfields sites**

### BROWNFIELDS: Considered Brownfields Sites Listing

A listing of sites the SWRCB considers to be Brownfields since these are sites have come to them through the MOA Process.

Date of Government Version: 09/21/2020	Source: State Water Resources Control Board
Date Data Arrived at EDR: 09/22/2020	Telephone: 916-323-7905
Date Made Active in Reports: 12/11/2020	Last EDR Contact: 12/17/2020
Number of Days to Update: 80	Next Scheduled EDR Contact: 04/05/2021
	Data Release Frequency: Quarterly

## **ADDITIONAL ENVIRONMENTAL RECORDS**

### **Local Brownfield lists**

#### US BROWNFIELDS: A Listing of Brownfields Sites

Brownfields are real property, the expansion, redevelopment, or reuse of which may be complicated by the presence or potential presence of a hazardous substance, pollutant, or contaminant. Cleaning up and reinvesting in these properties takes development pressures off of undeveloped, open land, and both improves and protects the environment. Assessment, Cleanup and Redevelopment Exchange System (ACRES) stores information reported by EPA Brownfields grant recipients on brownfields properties assessed or cleaned up with grant funding as well as information on Targeted Brownfields Assessments performed by EPA Regions. A listing of ACRES Brownfield sites is obtained from Cleanups in My Community. Cleanups in My Community provides information on Brownfields properties for which information is reported back to EPA, as well as areas served by Brownfields grant programs.

Date of Government Version: 09/14/2020	Source: Environmental Protection Agency
Date Data Arrived at EDR: 09/15/2020	Telephone: 202-566-2777
Date Made Active in Reports: 12/10/2020	Last EDR Contact: 12/11/2020
Number of Days to Update: 86	Next Scheduled EDR Contact: 03/29/2021
	Data Release Frequency: Semi-Annually

### **Local Lists of Landfill / Solid Waste Disposal Sites**

#### WMUDS/SWAT: Waste Management Unit Database

Waste Management Unit Database System. WMUDS is used by the State Water Resources Control Board staff and the Regional Water Quality Control Boards for program tracking and inventory of waste management units. WMUDS is composed of the following databases: Facility Information, Scheduled Inspections Information, Waste Management Unit Information, SWAT Program Information, SWAT Report Summary Information, SWAT Report Summary Data, Chapter 15 (formerly Subchapter 15) Information, Chapter 15 Monitoring Parameters, TPCA Program Information, RCRA Program Information, Closure Information, and Interested Parties Information.

# GOVERNMENT RECORDS SEARCHED / DATA CURRENCY TRACKING

Date of Government Version: 04/01/2000  
Date Data Arrived at EDR: 04/10/2000  
Date Made Active in Reports: 05/10/2000  
Number of Days to Update: 30

Source: State Water Resources Control Board  
Telephone: 916-227-4448  
Last EDR Contact: 01/25/2021  
Next Scheduled EDR Contact: 05/10/2021  
Data Release Frequency: No Update Planned

## SWRCY: Recycler Database

A listing of recycling facilities in California.

Date of Government Version: 09/08/2020  
Date Data Arrived at EDR: 09/08/2020  
Date Made Active in Reports: 11/30/2020  
Number of Days to Update: 83

Source: Department of Conservation  
Telephone: 916-323-3836  
Last EDR Contact: 12/08/2020  
Next Scheduled EDR Contact: 03/22/2021  
Data Release Frequency: Quarterly

## HAULERS: Registered Waste Tire Haulers Listing

A listing of registered waste tire haulers.

Date of Government Version: 11/23/2020  
Date Data Arrived at EDR: 11/23/2020  
Date Made Active in Reports: 02/08/2021  
Number of Days to Update: 77

Source: Integrated Waste Management Board  
Telephone: 916-341-6422  
Last EDR Contact: 02/08/2021  
Next Scheduled EDR Contact: 05/24/2021  
Data Release Frequency: Varies

## INDIAN ODI: Report on the Status of Open Dumps on Indian Lands

Location of open dumps on Indian land.

Date of Government Version: 12/31/1998  
Date Data Arrived at EDR: 12/03/2007  
Date Made Active in Reports: 01/24/2008  
Number of Days to Update: 52

Source: Environmental Protection Agency  
Telephone: 703-308-8245  
Last EDR Contact: 01/25/2021  
Next Scheduled EDR Contact: 05/10/2021  
Data Release Frequency: Varies

## ODI: Open Dump Inventory

An open dump is defined as a disposal facility that does not comply with one or more of the Part 257 or Part 258 Subtitle D Criteria.

Date of Government Version: 06/30/1985  
Date Data Arrived at EDR: 08/09/2004  
Date Made Active in Reports: 09/17/2004  
Number of Days to Update: 39

Source: Environmental Protection Agency  
Telephone: 800-424-9346  
Last EDR Contact: 06/09/2004  
Next Scheduled EDR Contact: N/A  
Data Release Frequency: No Update Planned

## DEBRIS REGION 9: Torres Martinez Reservation Illegal Dump Site Locations

A listing of illegal dump sites location on the Torres Martinez Indian Reservation located in eastern Riverside County and northern Imperial County, California.

Date of Government Version: 01/12/2009  
Date Data Arrived at EDR: 05/07/2009  
Date Made Active in Reports: 09/21/2009  
Number of Days to Update: 137

Source: EPA, Region 9  
Telephone: 415-947-4219  
Last EDR Contact: 01/19/2021  
Next Scheduled EDR Contact: 05/03/2021  
Data Release Frequency: No Update Planned

## IHS OPEN DUMPS: Open Dumps on Indian Land

A listing of all open dumps located on Indian Land in the United States.

Date of Government Version: 04/01/2014  
Date Data Arrived at EDR: 08/06/2014  
Date Made Active in Reports: 01/29/2015  
Number of Days to Update: 176

Source: Department of Health & Human Services, Indian Health Service  
Telephone: 301-443-1452  
Last EDR Contact: 01/29/2021  
Next Scheduled EDR Contact: 05/10/2021  
Data Release Frequency: Varies

# GOVERNMENT RECORDS SEARCHED / DATA CURRENCY TRACKING

## **Local Lists of Hazardous waste / Contaminated Sites**

### **US HIST CDL: National Clandestine Laboratory Register**

A listing of clandestine drug lab locations that have been removed from the DEAs National Clandestine Laboratory Register.

Date of Government Version: 03/18/2020	Source: Drug Enforcement Administration
Date Data Arrived at EDR: 03/19/2020	Telephone: 202-307-1000
Date Made Active in Reports: 06/09/2020	Last EDR Contact: 11/16/2020
Number of Days to Update: 82	Next Scheduled EDR Contact: 03/08/2021
	Data Release Frequency: No Update Planned

### **HIST CAL-SITES: Calsites Database**

The Calsites database contains potential or confirmed hazardous substance release properties. In 1996, California EPA reevaluated and significantly reduced the number of sites in the Calsites database. No longer updated by the state agency. It has been replaced by ENVIROSTOR.

Date of Government Version: 08/08/2005	Source: Department of Toxic Substance Control
Date Data Arrived at EDR: 08/03/2006	Telephone: 916-323-3400
Date Made Active in Reports: 08/24/2006	Last EDR Contact: 02/23/2009
Number of Days to Update: 21	Next Scheduled EDR Contact: 05/25/2009
	Data Release Frequency: No Update Planned

### **SCH: School Property Evaluation Program**

This category contains proposed and existing school sites that are being evaluated by DTSC for possible hazardous materials contamination. In some cases, these properties may be listed in the CalSites category depending on the level of threat to public health and safety or the environment they pose.

Date of Government Version: 10/26/2020	Source: Department of Toxic Substances Control
Date Data Arrived at EDR: 10/26/2020	Telephone: 916-323-3400
Date Made Active in Reports: 01/13/2021	Last EDR Contact: 01/26/2021
Number of Days to Update: 79	Next Scheduled EDR Contact: 05/10/2021
	Data Release Frequency: Quarterly

### **CDL: Clandestine Drug Labs**

A listing of drug lab locations. Listing of a location in this database does not indicate that any illegal drug lab materials were or were not present there, and does not constitute a determination that the location either requires or does not require additional cleanup work.

Date of Government Version: 06/30/2019	Source: Department of Toxic Substances Control
Date Data Arrived at EDR: 05/28/2020	Telephone: 916-255-6504
Date Made Active in Reports: 08/12/2020	Last EDR Contact: 01/19/2021
Number of Days to Update: 76	Next Scheduled EDR Contact: 04/19/2021
	Data Release Frequency: Varies

### **CERS HAZ WASTE: CERS HAZ WASTE**

List of sites in the California Environmental Protection Agency (CalEPA) Regulated Site Portal which fall under the Hazardous Chemical Management, Hazardous Waste Onsite Treatment, Household Hazardous Waste Collection, Hazardous Waste Generator, and RCRA LQ HW Generator programs.

Date of Government Version: 10/19/2020	Source: CalEPA
Date Data Arrived at EDR: 10/19/2020	Telephone: 916-323-2514
Date Made Active in Reports: 01/07/2021	Last EDR Contact: 01/20/2021
Number of Days to Update: 80	Next Scheduled EDR Contact: 05/03/2021
	Data Release Frequency: Quarterly

### **TOXIC PITS: Toxic Pits Cleanup Act Sites**

Toxic PITS Cleanup Act Sites. TOXIC PITS identifies sites suspected of containing hazardous substances where cleanup has not yet been completed.



# GOVERNMENT RECORDS SEARCHED / DATA CURRENCY TRACKING

Date of Government Version: 07/01/1995  
Date Data Arrived at EDR: 08/30/1995  
Date Made Active in Reports: 09/26/1995  
Number of Days to Update: 27

Source: State Water Resources Control Board  
Telephone: 916-227-4364  
Last EDR Contact: 01/26/2009  
Next Scheduled EDR Contact: 04/27/2009  
Data Release Frequency: No Update Planned

## US CDL: Clandestine Drug Labs

A listing of clandestine drug lab locations. The U.S. Department of Justice ("the Department") provides this web site as a public service. It contains addresses of some locations where law enforcement agencies reported they found chemicals or other items that indicated the presence of either clandestine drug laboratories or dumpsites. In most cases, the source of the entries is not the Department, and the Department has not verified the entry and does not guarantee its accuracy. Members of the public must verify the accuracy of all entries by, for example, contacting local law enforcement and local health departments.

Date of Government Version: 03/18/2020  
Date Data Arrived at EDR: 03/19/2020  
Date Made Active in Reports: 06/09/2020  
Number of Days to Update: 82

Source: Drug Enforcement Administration  
Telephone: 202-307-1000  
Last EDR Contact: 11/16/2020  
Next Scheduled EDR Contact: 03/08/2021  
Data Release Frequency: Quarterly

## PFAS: PFAS Contamination Site Location Listing

A listing of PFAS contaminated sites included in the GeoTracker database.

Date of Government Version: 09/08/2020  
Date Data Arrived at EDR: 09/08/2020  
Date Made Active in Reports: 12/01/2020  
Number of Days to Update: 84

Source: State Water Resources Control Board  
Telephone: 866-480-1028  
Last EDR Contact: 12/08/2020  
Next Scheduled EDR Contact: 03/22/2021  
Data Release Frequency: Varies

## Local Lists of Registered Storage Tanks

### SWEEPS UST: SWEEPS UST Listing

Statewide Environmental Evaluation and Planning System. This underground storage tank listing was updated and maintained by a company contacted by the SWRCB in the early 1990's. The listing is no longer updated or maintained. The local agency is the contact for more information on a site on the SWEEPS list.

Date of Government Version: 06/01/1994  
Date Data Arrived at EDR: 07/07/2005  
Date Made Active in Reports: 08/11/2005  
Number of Days to Update: 35

Source: State Water Resources Control Board  
Telephone: N/A  
Last EDR Contact: 06/03/2005  
Next Scheduled EDR Contact: N/A  
Data Release Frequency: No Update Planned

### UST MENDOCINO: Mendocino County UST Database

A listing of underground storage tank locations in Mendocino County.

Date of Government Version: 05/20/2020  
Date Data Arrived at EDR: 05/20/2020  
Date Made Active in Reports: 08/06/2020  
Number of Days to Update: 78

Source: Department of Public Health  
Telephone: 707-463-4466  
Last EDR Contact: 11/16/2020  
Next Scheduled EDR Contact: 03/08/2021  
Data Release Frequency: Annually

### HIST UST: Hazardous Substance Storage Container Database

The Hazardous Substance Storage Container Database is a historical listing of UST sites. Refer to local/county source for current data.

Date of Government Version: 10/15/1990  
Date Data Arrived at EDR: 01/25/1991  
Date Made Active in Reports: 02/12/1991  
Number of Days to Update: 18

Source: State Water Resources Control Board  
Telephone: 916-341-5851  
Last EDR Contact: 07/26/2001  
Next Scheduled EDR Contact: N/A  
Data Release Frequency: No Update Planned

# GOVERNMENT RECORDS SEARCHED / DATA CURRENCY TRACKING

## SAN FRANCISCO AST: Aboveground Storage Tank Site Listing

Aboveground storage tank sites

Date of Government Version: 11/05/2020  
Date Data Arrived at EDR: 11/06/2020  
Date Made Active in Reports: 01/26/2021  
Number of Days to Update: 81

Source: San Francisco County Department of Public Health  
Telephone: 415-252-3896  
Last EDR Contact: 02/01/2021  
Next Scheduled EDR Contact: 05/17/2021  
Data Release Frequency: Varies

## CERS TANKS: California Environmental Reporting System (CERS) Tanks

List of sites in the California Environmental Protection Agency (CalEPA) Regulated Site Portal which fall under the Aboveground Petroleum Storage and Underground Storage Tank regulatory programs.

Date of Government Version: 10/19/2020  
Date Data Arrived at EDR: 10/19/2020  
Date Made Active in Reports: 01/07/2021  
Number of Days to Update: 80

Source: California Environmental Protection Agency  
Telephone: 916-323-2514  
Last EDR Contact: 01/20/2021  
Next Scheduled EDR Contact: 05/03/2021  
Data Release Frequency: Quarterly

## CA FID UST: Facility Inventory Database

The Facility Inventory Database (FID) contains a historical listing of active and inactive underground storage tank locations from the State Water Resource Control Board. Refer to local/county source for current data.

Date of Government Version: 10/31/1994  
Date Data Arrived at EDR: 09/05/1995  
Date Made Active in Reports: 09/29/1995  
Number of Days to Update: 24

Source: California Environmental Protection Agency  
Telephone: 916-341-5851  
Last EDR Contact: 12/28/1998  
Next Scheduled EDR Contact: N/A  
Data Release Frequency: No Update Planned

## **Local Land Records**

### LIENS: Environmental Liens Listing

A listing of property locations with environmental liens for California where DTSC is a lien holder.

Date of Government Version: 11/24/2020  
Date Data Arrived at EDR: 11/30/2020  
Date Made Active in Reports: 02/10/2021  
Number of Days to Update: 72

Source: Department of Toxic Substances Control  
Telephone: 916-323-3400  
Last EDR Contact: 11/23/2020  
Next Scheduled EDR Contact: 03/15/2021  
Data Release Frequency: Varies

### LIENS 2: CERCLA Lien Information

A Federal CERCLA ('Superfund') lien can exist by operation of law at any site or property at which EPA has spent Superfund monies. These monies are spent to investigate and address releases and threatened releases of contamination. CERCLIS provides information as to the identity of these sites and properties.

Date of Government Version: 10/28/2020  
Date Data Arrived at EDR: 11/05/2020  
Date Made Active in Reports: 11/25/2020  
Number of Days to Update: 20

Source: Environmental Protection Agency  
Telephone: 202-564-6023  
Last EDR Contact: 01/14/2021  
Next Scheduled EDR Contact: 04/12/2021  
Data Release Frequency: Semi-Annually

### DEED: Deed Restriction Listing

## GOVERNMENT RECORDS SEARCHED / DATA CURRENCY TRACKING

Site Mitigation and Brownfields Reuse Program Facility Sites with Deed Restrictions & Hazardous Waste Management Program Facility Sites with Deed / Land Use Restriction. The DTSC Site Mitigation and Brownfields Reuse Program (SMBRP) list includes sites cleaned up under the program's oversight and generally does not include current or former hazardous waste facilities that required a hazardous waste facility permit. The list represents deed restrictions that are active. Some sites have multiple deed restrictions. The DTSC Hazardous Waste Management Program (HWMP) has developed a list of current or former hazardous waste facilities that have a recorded land use restriction at the local county recorder's office. The land use restrictions on this list were required by the DTSC HWMP as a result of the presence of hazardous substances that remain on site after the facility (or part of the facility) has been closed or cleaned up. The types of land use restriction include deed notice, deed restriction, or a land use restriction that binds current and future owners.

Date of Government Version: 11/30/2020	Source: DTSC and SWRCB
Date Data Arrived at EDR: 12/01/2020	Telephone: 916-323-3400
Date Made Active in Reports: 02/12/2021	Last EDR Contact: 12/01/2020
Number of Days to Update: 73	Next Scheduled EDR Contact: 03/15/2021
	Data Release Frequency: Semi-Annually

### **Records of Emergency Release Reports**

HMIRS: Hazardous Materials Information Reporting System

Hazardous Materials Incident Report System. HMIRS contains hazardous material spill incidents reported to DOT.

Date of Government Version: 09/20/2020	Source: U.S. Department of Transportation
Date Data Arrived at EDR: 09/22/2020	Telephone: 202-366-4555
Date Made Active in Reports: 12/14/2020	Last EDR Contact: 12/17/2020
Number of Days to Update: 83	Next Scheduled EDR Contact: 04/05/2021
	Data Release Frequency: Quarterly

CHMIRS: California Hazardous Material Incident Report System

California Hazardous Material Incident Reporting System. CHMIRS contains information on reported hazardous material incidents (accidental releases or spills).

Date of Government Version: 09/30/2020	Source: Office of Emergency Services
Date Data Arrived at EDR: 10/19/2020	Telephone: 916-845-8400
Date Made Active in Reports: 01/07/2021	Last EDR Contact: 01/20/2021
Number of Days to Update: 80	Next Scheduled EDR Contact: 05/03/2021
	Data Release Frequency: Semi-Annually

LDS: Land Disposal Sites Listing (GEOTRACKER)

Land Disposal sites (Landfills) included in GeoTracker. GeoTracker is the Water Boards data management system for sites that impact, or have the potential to impact, water quality in California, with emphasis on groundwater.

Date of Government Version: 09/08/2020	Source: State Water Quality Control Board
Date Data Arrived at EDR: 09/08/2020	Telephone: 866-480-1028
Date Made Active in Reports: 11/30/2020	Last EDR Contact: 12/04/2020
Number of Days to Update: 83	Next Scheduled EDR Contact: 03/22/2021
	Data Release Frequency: Quarterly

MCS: Military Cleanup Sites Listing (GEOTRACKER)

Military sites (consisting of: Military UST sites; Military Privatized sites; and Military Cleanup sites [formerly known as DoD non UST]) included in GeoTracker. GeoTracker is the Water Boards data management system for sites that impact, or have the potential to impact, water quality in California, with emphasis on groundwater.

Date of Government Version: 09/08/2020	Source: State Water Resources Control Board
Date Data Arrived at EDR: 09/08/2020	Telephone: 866-480-1028
Date Made Active in Reports: 11/30/2020	Last EDR Contact: 12/04/2020
Number of Days to Update: 83	Next Scheduled EDR Contact: 03/22/2021
	Data Release Frequency: Quarterly

# GOVERNMENT RECORDS SEARCHED / DATA CURRENCY TRACKING

## SPILLS 90: SPILLS90 data from FirstSearch

Spills 90 includes those spill and release records available exclusively from FirstSearch databases. Typically, they may include chemical, oil and/or hazardous substance spills recorded after 1990. Duplicate records that are already included in EDR incident and release records are not included in Spills 90.

Date of Government Version: 06/06/2012	Source: FirstSearch
Date Data Arrived at EDR: 01/03/2013	Telephone: N/A
Date Made Active in Reports: 02/22/2013	Last EDR Contact: 01/03/2013
Number of Days to Update: 50	Next Scheduled EDR Contact: N/A
	Data Release Frequency: No Update Planned

## Other Ascertainable Records

### RCRA NonGen / NLR: RCRA - Non Generators / No Longer Regulated

RCRAInfo is EPA's comprehensive information system, providing access to data supporting the Resource Conservation and Recovery Act (RCRA) of 1976 and the Hazardous and Solid Waste Amendments (HSWA) of 1984. The database includes selective information on sites which generate, transport, store, treat and/or dispose of hazardous waste as defined by the Resource Conservation and Recovery Act (RCRA). Non-Generators do not presently generate hazardous waste.

Date of Government Version: 12/14/2020	Source: Environmental Protection Agency
Date Data Arrived at EDR: 12/17/2020	Telephone: (415) 495-8895
Date Made Active in Reports: 12/22/2020	Last EDR Contact: 12/17/2020
Number of Days to Update: 5	Next Scheduled EDR Contact: 04/05/2021
	Data Release Frequency: Quarterly

### FUDS: Formerly Used Defense Sites

The listing includes locations of Formerly Used Defense Sites properties where the US Army Corps of Engineers is actively working or will take necessary cleanup actions.

Date of Government Version: 09/29/2020	Source: U.S. Army Corps of Engineers
Date Data Arrived at EDR: 11/17/2020	Telephone: 202-528-4285
Date Made Active in Reports: 01/25/2021	Last EDR Contact: 02/17/2021
Number of Days to Update: 69	Next Scheduled EDR Contact: 05/31/2021
	Data Release Frequency: Varies

### DOD: Department of Defense Sites

This data set consists of federally owned or administered lands, administered by the Department of Defense, that have any area equal to or greater than 640 acres of the United States, Puerto Rico, and the U.S. Virgin Islands.

Date of Government Version: 12/31/2005	Source: USGS
Date Data Arrived at EDR: 11/10/2006	Telephone: 888-275-8747
Date Made Active in Reports: 01/11/2007	Last EDR Contact: 01/15/2021
Number of Days to Update: 62	Next Scheduled EDR Contact: 04/26/2021
	Data Release Frequency: Semi-Annually

### FEDLAND: Federal and Indian Lands

Federally and Indian administrated lands of the United States. Lands included are administrated by: Army Corps of Engineers, Bureau of Reclamation, National Wild and Scenic River, National Wildlife Refuge, Public Domain Land, Wilderness, Wilderness Study Area, Wildlife Management Area, Bureau of Indian Affairs, Bureau of Land Management, Department of Justice, Forest Service, Fish and Wildlife Service, National Park Service.

Date of Government Version: 04/02/2018	Source: U.S. Geological Survey
Date Data Arrived at EDR: 04/11/2018	Telephone: 888-275-8747
Date Made Active in Reports: 11/06/2019	Last EDR Contact: 01/07/2021
Number of Days to Update: 574	Next Scheduled EDR Contact: 04/19/2021
	Data Release Frequency: N/A

### SCRD DRYCLEANERS: State Coalition for Remediation of Drycleaners Listing

The State Coalition for Remediation of Drycleaners was established in 1998, with support from the U.S. EPA Office of Superfund Remediation and Technology Innovation. It is comprised of representatives of states with established drycleaner remediation programs. Currently the member states are Alabama, Connecticut, Florida, Illinois, Kansas, Minnesota, Missouri, North Carolina, Oregon, South Carolina, Tennessee, Texas, and Wisconsin.

# GOVERNMENT RECORDS SEARCHED / DATA CURRENCY TRACKING

Date of Government Version: 01/01/2017  
Date Data Arrived at EDR: 02/03/2017  
Date Made Active in Reports: 04/07/2017  
Number of Days to Update: 63

Source: Environmental Protection Agency  
Telephone: 615-532-8599  
Last EDR Contact: 02/09/2021  
Next Scheduled EDR Contact: 05/24/2021  
Data Release Frequency: Varies

## US FIN ASSUR: Financial Assurance Information

All owners and operators of facilities that treat, store, or dispose of hazardous waste are required to provide proof that they will have sufficient funds to pay for the clean up, closure, and post-closure care of their facilities.

Date of Government Version: 09/21/2020  
Date Data Arrived at EDR: 09/22/2020  
Date Made Active in Reports: 12/14/2020  
Number of Days to Update: 83

Source: Environmental Protection Agency  
Telephone: 202-566-1917  
Last EDR Contact: 12/17/2020  
Next Scheduled EDR Contact: 04/05/2021  
Data Release Frequency: Quarterly

## EPA WATCH LIST: EPA WATCH LIST

EPA maintains a "Watch List" to facilitate dialogue between EPA, state and local environmental agencies on enforcement matters relating to facilities with alleged violations identified as either significant or high priority. Being on the Watch List does not mean that the facility has actually violated the law only that an investigation by EPA or a state or local environmental agency has led those organizations to allege that an unproven violation has in fact occurred. Being on the Watch List does not represent a higher level of concern regarding the alleged violations that were detected, but instead indicates cases requiring additional dialogue between EPA, state and local agencies - primarily because of the length of time the alleged violation has gone unaddressed or unresolved.

Date of Government Version: 08/30/2013  
Date Data Arrived at EDR: 03/21/2014  
Date Made Active in Reports: 06/17/2014  
Number of Days to Update: 88

Source: Environmental Protection Agency  
Telephone: 617-520-3000  
Last EDR Contact: 02/02/2021  
Next Scheduled EDR Contact: 05/17/2021  
Data Release Frequency: Quarterly

## 2020 COR ACTION: 2020 Corrective Action Program List

The EPA has set ambitious goals for the RCRA Corrective Action program by creating the 2020 Corrective Action Universe. This RCRA cleanup baseline includes facilities expected to need corrective action. The 2020 universe contains a wide variety of sites. Some properties are heavily contaminated while others were contaminated but have since been cleaned up. Still others have not been fully investigated yet, and may require little or no remediation. Inclusion in the 2020 Universe does not necessarily imply failure on the part of a facility to meet its RCRA obligations.

Date of Government Version: 09/30/2017  
Date Data Arrived at EDR: 05/08/2018  
Date Made Active in Reports: 07/20/2018  
Number of Days to Update: 73

Source: Environmental Protection Agency  
Telephone: 703-308-4044  
Last EDR Contact: 02/05/2021  
Next Scheduled EDR Contact: 05/17/2021  
Data Release Frequency: Varies

## TSCA: Toxic Substances Control Act

Toxic Substances Control Act. TSCA identifies manufacturers and importers of chemical substances included on the TSCA Chemical Substance Inventory list. It includes data on the production volume of these substances by plant site.

Date of Government Version: 12/31/2016  
Date Data Arrived at EDR: 06/17/2020  
Date Made Active in Reports: 09/10/2020  
Number of Days to Update: 85

Source: EPA  
Telephone: 202-260-5521  
Last EDR Contact: 12/18/2020  
Next Scheduled EDR Contact: 03/29/2021  
Data Release Frequency: Every 4 Years

## TRIS: Toxic Chemical Release Inventory System

Toxic Release Inventory System. TRIS identifies facilities which release toxic chemicals to the air, water and land in reportable quantities under SARA Title III Section 313.

# GOVERNMENT RECORDS SEARCHED / DATA CURRENCY TRACKING

Date of Government Version: 12/31/2018  
Date Data Arrived at EDR: 08/14/2020  
Date Made Active in Reports: 11/04/2020  
Number of Days to Update: 82

Source: EPA  
Telephone: 202-566-0250  
Last EDR Contact: 02/02/2021  
Next Scheduled EDR Contact: 03/01/2021  
Data Release Frequency: Annually

## SSTS: Section 7 Tracking Systems

Section 7 of the Federal Insecticide, Fungicide and Rodenticide Act, as amended (92 Stat. 829) requires all registered pesticide-producing establishments to submit a report to the Environmental Protection Agency by March 1st each year. Each establishment must report the types and amounts of pesticides, active ingredients and devices being produced, and those having been produced and sold or distributed in the past year.

Date of Government Version: 10/19/2020  
Date Data Arrived at EDR: 10/19/2020  
Date Made Active in Reports: 01/04/2021  
Number of Days to Update: 77

Source: EPA  
Telephone: 202-564-4203  
Last EDR Contact: 01/21/2021  
Next Scheduled EDR Contact: 05/03/2021  
Data Release Frequency: Annually

## ROD: Records Of Decision

Record of Decision. ROD documents mandate a permanent remedy at an NPL (Superfund) site containing technical and health information to aid in the cleanup.

Date of Government Version: 10/28/2020  
Date Data Arrived at EDR: 11/05/2020  
Date Made Active in Reports: 11/25/2020  
Number of Days to Update: 20

Source: EPA  
Telephone: 703-416-0223  
Last EDR Contact: 01/14/2021  
Next Scheduled EDR Contact: 03/15/2021  
Data Release Frequency: Annually

## RMP: Risk Management Plans

When Congress passed the Clean Air Act Amendments of 1990, it required EPA to publish regulations and guidance for chemical accident prevention at facilities using extremely hazardous substances. The Risk Management Program Rule (RMP Rule) was written to implement Section 112(r) of these amendments. The rule, which built upon existing industry codes and standards, requires companies of all sizes that use certain flammable and toxic substances to develop a Risk Management Program, which includes a(n): Hazard assessment that details the potential effects of an accidental release, an accident history of the last five years, and an evaluation of worst-case and alternative accidental releases; Prevention program that includes safety precautions and maintenance, monitoring, and employee training measures; and Emergency response program that spells out emergency health care, employee training measures and procedures for informing the public and response agencies (e.g the fire department) should an accident occur.

Date of Government Version: 11/02/2020  
Date Data Arrived at EDR: 11/12/2020  
Date Made Active in Reports: 01/25/2021  
Number of Days to Update: 74

Source: Environmental Protection Agency  
Telephone: 202-564-8600  
Last EDR Contact: 01/19/2021  
Next Scheduled EDR Contact: 05/03/2021  
Data Release Frequency: Varies

## RAATS: RCRA Administrative Action Tracking System

RCRA Administration Action Tracking System. RAATS contains records based on enforcement actions issued under RCRA pertaining to major violators and includes administrative and civil actions brought by the EPA. For administration actions after September 30, 1995, data entry in the RAATS database was discontinued. EPA will retain a copy of the database for historical records. It was necessary to terminate RAATS because a decrease in agency resources made it impossible to continue to update the information contained in the database.

Date of Government Version: 04/17/1995  
Date Data Arrived at EDR: 07/03/1995  
Date Made Active in Reports: 08/07/1995  
Number of Days to Update: 35

Source: EPA  
Telephone: 202-564-4104  
Last EDR Contact: 06/02/2008  
Next Scheduled EDR Contact: 09/01/2008  
Data Release Frequency: No Update Planned

# GOVERNMENT RECORDS SEARCHED / DATA CURRENCY TRACKING

## PRP: Potentially Responsible Parties

A listing of verified Potentially Responsible Parties

Date of Government Version: 04/27/2020	Source: EPA
Date Data Arrived at EDR: 05/06/2020	Telephone: 202-564-6023
Date Made Active in Reports: 06/09/2020	Last EDR Contact: 01/14/2021
Number of Days to Update: 34	Next Scheduled EDR Contact: 05/17/2021
	Data Release Frequency: Quarterly

## PADS: PCB Activity Database System

PCB Activity Database. PADS Identifies generators, transporters, commercial storers and/or brokers and disposers of PCB's who are required to notify the EPA of such activities.

Date of Government Version: 10/09/2019	Source: EPA
Date Data Arrived at EDR: 10/11/2019	Telephone: 202-566-0500
Date Made Active in Reports: 12/20/2019	Last EDR Contact: 01/08/2021
Number of Days to Update: 70	Next Scheduled EDR Contact: 04/19/2021
	Data Release Frequency: Annually

## ICIS: Integrated Compliance Information System

The Integrated Compliance Information System (ICIS) supports the information needs of the national enforcement and compliance program as well as the unique needs of the National Pollutant Discharge Elimination System (NPDES) program.

Date of Government Version: 11/18/2016	Source: Environmental Protection Agency
Date Data Arrived at EDR: 11/23/2016	Telephone: 202-564-2501
Date Made Active in Reports: 02/10/2017	Last EDR Contact: 12/30/2020
Number of Days to Update: 79	Next Scheduled EDR Contact: 04/19/2021
	Data Release Frequency: Quarterly

## FTTS: FIFRA/ TSCA Tracking System - FIFRA (Federal Insecticide, Fungicide, & Rodenticide Act)/TSCA (Toxic Substances Control Act)

FTTS tracks administrative cases and pesticide enforcement actions and compliance activities related to FIFRA, TSCA and EPCRA (Emergency Planning and Community Right-to-Know Act). To maintain currency, EDR contacts the Agency on a quarterly basis.

Date of Government Version: 04/09/2009	Source: EPA/Office of Prevention, Pesticides and Toxic Substances
Date Data Arrived at EDR: 04/16/2009	Telephone: 202-566-1667
Date Made Active in Reports: 05/11/2009	Last EDR Contact: 08/18/2017
Number of Days to Update: 25	Next Scheduled EDR Contact: 12/04/2017
	Data Release Frequency: No Update Planned

## FTTS INSP: FIFRA/ TSCA Tracking System - FIFRA (Federal Insecticide, Fungicide, & Rodenticide Act)/TSCA (Toxic Substances Control Act)

A listing of FIFRA/TSCA Tracking System (FTTS) inspections and enforcements.

Date of Government Version: 04/09/2009	Source: EPA
Date Data Arrived at EDR: 04/16/2009	Telephone: 202-566-1667
Date Made Active in Reports: 05/11/2009	Last EDR Contact: 08/18/2017
Number of Days to Update: 25	Next Scheduled EDR Contact: 12/04/2017
	Data Release Frequency: No Update Planned

## MLTS: Material Licensing Tracking System

MLTS is maintained by the Nuclear Regulatory Commission and contains a list of approximately 8,100 sites which possess or use radioactive materials and which are subject to NRC licensing requirements. To maintain currency, EDR contacts the Agency on a quarterly basis.

Date of Government Version: 08/05/2020	Source: Nuclear Regulatory Commission
Date Data Arrived at EDR: 08/10/2020	Telephone: 301-415-7169
Date Made Active in Reports: 10/08/2020	Last EDR Contact: 01/19/2021
Number of Days to Update: 59	Next Scheduled EDR Contact: 05/03/2021
	Data Release Frequency: Quarterly



# GOVERNMENT RECORDS SEARCHED / DATA CURRENCY TRACKING

## COAL ASH DOE: Steam-Electric Plant Operation Data

A listing of power plants that store ash in surface ponds.

Date of Government Version: 12/31/2019	Source: Department of Energy
Date Data Arrived at EDR: 12/01/2020	Telephone: 202-586-8719
Date Made Active in Reports: 02/09/2021	Last EDR Contact: 12/01/2020
Number of Days to Update: 70	Next Scheduled EDR Contact: 03/15/2021
	Data Release Frequency: Varies

## COAL ASH EPA: Coal Combustion Residues Surface Impoundments List

A listing of coal combustion residues surface impoundments with high hazard potential ratings.

Date of Government Version: 01/12/2017	Source: Environmental Protection Agency
Date Data Arrived at EDR: 03/05/2019	Telephone: N/A
Date Made Active in Reports: 11/11/2019	Last EDR Contact: 11/30/2020
Number of Days to Update: 251	Next Scheduled EDR Contact: 03/15/2021
	Data Release Frequency: Varies

## PCB TRANSFORMER: PCB Transformer Registration Database

The database of PCB transformer registrations that includes all PCB registration submittals.

Date of Government Version: 09/13/2019	Source: Environmental Protection Agency
Date Data Arrived at EDR: 11/06/2019	Telephone: 202-566-0517
Date Made Active in Reports: 02/10/2020	Last EDR Contact: 02/05/2021
Number of Days to Update: 96	Next Scheduled EDR Contact: 05/17/2021
	Data Release Frequency: Varies

## RADINFO: Radiation Information Database

The Radiation Information Database (RADINFO) contains information about facilities that are regulated by U.S. Environmental Protection Agency (EPA) regulations for radiation and radioactivity.

Date of Government Version: 07/01/2019	Source: Environmental Protection Agency
Date Data Arrived at EDR: 07/01/2019	Telephone: 202-343-9775
Date Made Active in Reports: 09/23/2019	Last EDR Contact: 01/08/2021
Number of Days to Update: 84	Next Scheduled EDR Contact: 04/12/2021
	Data Release Frequency: Quarterly

## HIST FTTS: FIFRA/TSCA Tracking System Administrative Case Listing

A complete administrative case listing from the FIFRA/TSCA Tracking System (FTTS) for all ten EPA regions. The information was obtained from the National Compliance Database (NCDB). NCDB supports the implementation of FIFRA (Federal Insecticide, Fungicide, and Rodenticide Act) and TSCA (Toxic Substances Control Act). Some EPA regions are now closing out records. Because of that, and the fact that some EPA regions are not providing EPA Headquarters with updated records, it was decided to create a HIST FTTS database. It included records that may not be included in the newer FTTS database updates. This database is no longer updated.

Date of Government Version: 10/19/2006	Source: Environmental Protection Agency
Date Data Arrived at EDR: 03/01/2007	Telephone: 202-564-2501
Date Made Active in Reports: 04/10/2007	Last EDR Contact: 12/17/2007
Number of Days to Update: 40	Next Scheduled EDR Contact: 03/17/2008
	Data Release Frequency: No Update Planned

## HIST FTTS INSP: FIFRA/TSCA Tracking System Inspection & Enforcement Case Listing

A complete inspection and enforcement case listing from the FIFRA/TSCA Tracking System (FTTS) for all ten EPA regions. The information was obtained from the National Compliance Database (NCDB). NCDB supports the implementation of FIFRA (Federal Insecticide, Fungicide, and Rodenticide Act) and TSCA (Toxic Substances Control Act). Some EPA regions are now closing out records. Because of that, and the fact that some EPA regions are not providing EPA Headquarters with updated records, it was decided to create a HIST FTTS database. It included records that may not be included in the newer FTTS database updates. This database is no longer updated.

# GOVERNMENT RECORDS SEARCHED / DATA CURRENCY TRACKING

Date of Government Version: 10/19/2006  
Date Data Arrived at EDR: 03/01/2007  
Date Made Active in Reports: 04/10/2007  
Number of Days to Update: 40

Source: Environmental Protection Agency  
Telephone: 202-564-2501  
Last EDR Contact: 12/17/2008  
Next Scheduled EDR Contact: 03/17/2008  
Data Release Frequency: No Update Planned

## DOT OPS: Incident and Accident Data

Department of Transportation, Office of Pipeline Safety Incident and Accident data.

Date of Government Version: 01/02/2020  
Date Data Arrived at EDR: 01/28/2020  
Date Made Active in Reports: 04/17/2020  
Number of Days to Update: 80

Source: Department of Transportation, Office of Pipeline Safety  
Telephone: 202-366-4595  
Last EDR Contact: 01/27/2021  
Next Scheduled EDR Contact: 05/10/2021  
Data Release Frequency: Quarterly

## CONSENT: Superfund (CERCLA) Consent Decrees

Major legal settlements that establish responsibility and standards for cleanup at NPL (Superfund) sites. Released periodically by United States District Courts after settlement by parties to litigation matters.

Date of Government Version: 09/30/2020  
Date Data Arrived at EDR: 10/08/2020  
Date Made Active in Reports: 01/04/2021  
Number of Days to Update: 88

Source: Department of Justice, Consent Decree Library  
Telephone: Varies  
Last EDR Contact: 01/04/2021  
Next Scheduled EDR Contact: 04/19/2021  
Data Release Frequency: Varies

## BRS: Biennial Reporting System

The Biennial Reporting System is a national system administered by the EPA that collects data on the generation and management of hazardous waste. BRS captures detailed data from two groups: Large Quantity Generators (LQG) and Treatment, Storage, and Disposal Facilities.

Date of Government Version: 12/31/2017  
Date Data Arrived at EDR: 06/22/2020  
Date Made Active in Reports: 11/20/2020  
Number of Days to Update: 151

Source: EPA/NTIS  
Telephone: 800-424-9346  
Last EDR Contact: 12/23/2020  
Next Scheduled EDR Contact: 04/05/2021  
Data Release Frequency: Biennially

## INDIAN RESERV: Indian Reservations

This map layer portrays Indian administered lands of the United States that have any area equal to or greater than 640 acres.

Date of Government Version: 12/31/2014  
Date Data Arrived at EDR: 07/14/2015  
Date Made Active in Reports: 01/10/2017  
Number of Days to Update: 546

Source: USGS  
Telephone: 202-208-3710  
Last EDR Contact: 01/08/2021  
Next Scheduled EDR Contact: 04/19/2021  
Data Release Frequency: Semi-Annually

## FUSRAP: Formerly Utilized Sites Remedial Action Program

DOE established the Formerly Utilized Sites Remedial Action Program (FUSRAP) in 1974 to remediate sites where radioactive contamination remained from Manhattan Project and early U.S. Atomic Energy Commission (AEC) operations.

Date of Government Version: 08/08/2017  
Date Data Arrived at EDR: 09/11/2018  
Date Made Active in Reports: 09/14/2018  
Number of Days to Update: 3

Source: Department of Energy  
Telephone: 202-586-3559  
Last EDR Contact: 02/02/2021  
Next Scheduled EDR Contact: 05/17/2021  
Data Release Frequency: Varies

## UMTRA: Uranium Mill Tailings Sites

Uranium ore was mined by private companies for federal government use in national defense programs. When the mills shut down, large piles of the sand-like material (mill tailings) remain after uranium has been extracted from the ore. Levels of human exposure to radioactive materials from the piles are low; however, in some cases tailings were used as construction materials before the potential health hazards of the tailings were recognized.

# GOVERNMENT RECORDS SEARCHED / DATA CURRENCY TRACKING

Date of Government Version: 08/30/2019  
Date Data Arrived at EDR: 11/15/2019  
Date Made Active in Reports: 01/28/2020  
Number of Days to Update: 74

Source: Department of Energy  
Telephone: 505-845-0011  
Last EDR Contact: 11/20/2020  
Next Scheduled EDR Contact: 03/01/2021  
Data Release Frequency: Varies

## LEAD SMELTER 1: Lead Smelter Sites

A listing of former lead smelter site locations.

Date of Government Version: 12/30/2020  
Date Data Arrived at EDR: 01/14/2021  
Date Made Active in Reports: 02/09/2021  
Number of Days to Update: 26

Source: Environmental Protection Agency  
Telephone: 703-603-8787  
Last EDR Contact: 01/14/2021  
Next Scheduled EDR Contact: 04/12/2021  
Data Release Frequency: Varies

## LEAD SMELTER 2: Lead Smelter Sites

A list of several hundred sites in the U.S. where secondary lead smelting was done from 1931 and 1964. These sites may pose a threat to public health through ingestion or inhalation of contaminated soil or dust

Date of Government Version: 04/05/2001  
Date Data Arrived at EDR: 10/27/2010  
Date Made Active in Reports: 12/02/2010  
Number of Days to Update: 36

Source: American Journal of Public Health  
Telephone: 703-305-6451  
Last EDR Contact: 12/02/2009  
Next Scheduled EDR Contact: N/A  
Data Release Frequency: No Update Planned

## US AIRS (AFS): Aerometric Information Retrieval System Facility Subsystem (AFS)

The database is a sub-system of Aerometric Information Retrieval System (AIRS). AFS contains compliance data on air pollution point sources regulated by the U.S. EPA and/or state and local air regulatory agencies. This information comes from source reports by various stationary sources of air pollution, such as electric power plants, steel mills, factories, and universities, and provides information about the air pollutants they produce. Action, air program, air program pollutant, and general level plant data. It is used to track emissions and compliance data from industrial plants.

Date of Government Version: 10/12/2016  
Date Data Arrived at EDR: 10/26/2016  
Date Made Active in Reports: 02/03/2017  
Number of Days to Update: 100

Source: EPA  
Telephone: 202-564-2496  
Last EDR Contact: 09/26/2017  
Next Scheduled EDR Contact: 01/08/2018  
Data Release Frequency: Annually

## US AIRS MINOR: Air Facility System Data

A listing of minor source facilities.

Date of Government Version: 10/12/2016  
Date Data Arrived at EDR: 10/26/2016  
Date Made Active in Reports: 02/03/2017  
Number of Days to Update: 100

Source: EPA  
Telephone: 202-564-2496  
Last EDR Contact: 09/26/2017  
Next Scheduled EDR Contact: 01/08/2018  
Data Release Frequency: Annually

## US MINES: Mines Master Index File

Contains all mine identification numbers issued for mines active or opened since 1971. The data also includes violation information.

Date of Government Version: 11/03/2020  
Date Data Arrived at EDR: 11/23/2020  
Date Made Active in Reports: 01/25/2021  
Number of Days to Update: 63

Source: Department of Labor, Mine Safety and Health Administration  
Telephone: 303-231-5959  
Last EDR Contact: 11/23/2020  
Next Scheduled EDR Contact: 03/08/2021  
Data Release Frequency: Semi-Annually

## MINES VIOLATIONS: MSHA Violation Assessment Data

Mines violation and assessment information. Department of Labor, Mine Safety & Health Administration.

# GOVERNMENT RECORDS SEARCHED / DATA CURRENCY TRACKING

Date of Government Version: 11/24/2020  
Date Data Arrived at EDR: 11/30/2020  
Date Made Active in Reports: 01/25/2021  
Number of Days to Update: 56

Source: DOL, Mine Safety & Health Admi  
Telephone: 202-693-9424  
Last EDR Contact: 11/24/2020  
Next Scheduled EDR Contact: 03/15/2021  
Data Release Frequency: Quarterly

## US MINES 2: Ferrous and Nonferrous Metal Mines Database Listing

This map layer includes ferrous (ferrous metal mines are facilities that extract ferrous metals, such as iron ore or molybdenum) and nonferrous (Nonferrous metal mines are facilities that extract nonferrous metals, such as gold, silver, copper, zinc, and lead) metal mines in the United States.

Date of Government Version: 05/06/2020  
Date Data Arrived at EDR: 05/27/2020  
Date Made Active in Reports: 08/13/2020  
Number of Days to Update: 78

Source: USGS  
Telephone: 703-648-7709  
Last EDR Contact: 11/25/2020  
Next Scheduled EDR Contact: 03/08/2021  
Data Release Frequency: Varies

## US MINES 3: Active Mines & Mineral Plants Database Listing

Active Mines and Mineral Processing Plant operations for commodities monitored by the Minerals Information Team of the USGS.

Date of Government Version: 04/14/2011  
Date Data Arrived at EDR: 06/08/2011  
Date Made Active in Reports: 09/13/2011  
Number of Days to Update: 97

Source: USGS  
Telephone: 703-648-7709  
Last EDR Contact: 11/25/2020  
Next Scheduled EDR Contact: 03/08/2021  
Data Release Frequency: Varies

## ABANDONED MINES: Abandoned Mines

An inventory of land and water impacted by past mining (primarily coal mining) is maintained by OSMRE to provide information needed to implement the Surface Mining Control and Reclamation Act of 1977 (SMCRA). The inventory contains information on the location, type, and extent of AML impacts, as well as, information on the cost associated with the reclamation of those problems. The inventory is based upon field surveys by State, Tribal, and OSMRE program officials. It is dynamic to the extent that it is modified as new problems are identified and existing problems are reclaimed.

Date of Government Version: 09/16/2020  
Date Data Arrived at EDR: 09/17/2020  
Date Made Active in Reports: 12/10/2020  
Number of Days to Update: 84

Source: Department of Interior  
Telephone: 202-208-2609  
Last EDR Contact: 12/10/2020  
Next Scheduled EDR Contact: 03/22/2021  
Data Release Frequency: Quarterly

## FINDS: Facility Index System/Facility Registry System

Facility Index System. FINDS contains both facility information and 'pointers' to other sources that contain more detail. EDR includes the following FINDS databases in this report: PCS (Permit Compliance System), AIRS (Aerometric Information Retrieval System), DOCKET (Enforcement Docket used to manage and track information on civil judicial enforcement cases for all environmental statutes), FURS (Federal Underground Injection Control), C-DOCKET (Criminal Docket System used to track criminal enforcement actions for all environmental statutes), FFIS (Federal Facilities Information System), STATE (State Environmental Laws and Statutes), and PADS (PCB Activity Data System).

Date of Government Version: 11/04/2020  
Date Data Arrived at EDR: 12/01/2020  
Date Made Active in Reports: 01/25/2021  
Number of Days to Update: 55

Source: EPA  
Telephone: (415) 947-8000  
Last EDR Contact: 12/01/2020  
Next Scheduled EDR Contact: 03/15/2021  
Data Release Frequency: Quarterly

## UXO: Unexploded Ordnance Sites

A listing of unexploded ordnance site locations

Date of Government Version: 12/31/2018  
Date Data Arrived at EDR: 07/02/2020  
Date Made Active in Reports: 09/17/2020  
Number of Days to Update: 77

Source: Department of Defense  
Telephone: 703-704-1564  
Last EDR Contact: 01/15/2021  
Next Scheduled EDR Contact: 04/26/2021  
Data Release Frequency: Varies

# GOVERNMENT RECORDS SEARCHED / DATA CURRENCY TRACKING

## ECHO: Enforcement & Compliance History Information

ECHO provides integrated compliance and enforcement information for about 800,000 regulated facilities nationwide.

Date of Government Version: 10/03/2020	Source: Environmental Protection Agency
Date Data Arrived at EDR: 10/06/2020	Telephone: 202-564-2280
Date Made Active in Reports: 01/04/2021	Last EDR Contact: 01/08/2021
Number of Days to Update: 90	Next Scheduled EDR Contact: 04/19/2021
	Data Release Frequency: Quarterly

## DOCKET HWC: Hazardous Waste Compliance Docket Listing

A complete list of the Federal Agency Hazardous Waste Compliance Docket Facilities.

Date of Government Version: 11/03/2020	Source: Environmental Protection Agency
Date Data Arrived at EDR: 11/17/2020	Telephone: 202-564-0527
Date Made Active in Reports: 02/09/2021	Last EDR Contact: 11/17/2020
Number of Days to Update: 84	Next Scheduled EDR Contact: 03/08/2021
	Data Release Frequency: Varies

## FUELS PROGRAM: EPA Fuels Program Registered Listing

This listing includes facilities that are registered under the Part 80 (Code of Federal Regulations) EPA Fuels Programs. All companies now are required to submit new and updated registrations.

Date of Government Version: 11/13/2020	Source: EPA
Date Data Arrived at EDR: 11/13/2020	Telephone: 800-385-6164
Date Made Active in Reports: 01/25/2021	Last EDR Contact: 02/17/2021
Number of Days to Update: 73	Next Scheduled EDR Contact: 05/31/2021
	Data Release Frequency: Quarterly

## CA BOND EXP. PLAN: Bond Expenditure Plan

Department of Health Services developed a site-specific expenditure plan as the basis for an appropriation of Hazardous Substance Cleanup Bond Act funds. It is not updated.

Date of Government Version: 01/01/1989	Source: Department of Health Services
Date Data Arrived at EDR: 07/27/1994	Telephone: 916-255-2118
Date Made Active in Reports: 08/02/1994	Last EDR Contact: 05/31/1994
Number of Days to Update: 6	Next Scheduled EDR Contact: N/A
	Data Release Frequency: No Update Planned

## CORTESE: "Cortese" Hazardous Waste & Substances Sites List

The sites for the list are designated by the State Water Resource Control Board (LUST), the Integrated Waste Board (SWF/LS), and the Department of Toxic Substances Control (Cal-Sites).

Date of Government Version: 06/22/2020	Source: CAL EPA/Office of Emergency Information
Date Data Arrived at EDR: 06/22/2020	Telephone: 916-323-3400
Date Made Active in Reports: 09/04/2020	Last EDR Contact: 12/17/2020
Number of Days to Update: 74	Next Scheduled EDR Contact: 04/05/2021
	Data Release Frequency: Quarterly

## CUPA LIVERMORE-PLEASANTON: CUPA Facility Listing

list of facilities associated with the various CUPA programs in Livermore-Pleasanton

Date of Government Version: 05/01/2019	Source: Livermore-Pleasanton Fire Department
Date Data Arrived at EDR: 05/14/2019	Telephone: 925-454-2361
Date Made Active in Reports: 07/17/2019	Last EDR Contact: 02/12/2021
Number of Days to Update: 64	Next Scheduled EDR Contact: 05/24/2021
	Data Release Frequency: Varies

## DRYCLEAN SOUTH COAST: South Coast Air Quality Management District Drycleaner Listing

A listing of dry cleaners in the South Coast Air Quality Management District

# GOVERNMENT RECORDS SEARCHED / DATA CURRENCY TRACKING

Date of Government Version: 11/17/2020  
Date Data Arrived at EDR: 11/18/2020  
Date Made Active in Reports: 02/04/2021  
Number of Days to Update: 78

Source: South Coast Air Quality Management District  
Telephone: 909-396-3211  
Last EDR Contact: 11/16/2020  
Next Scheduled EDR Contact: 03/08/2021  
Data Release Frequency: Varies

## DRYCLEANERS: Cleaner Facilities

A list of drycleaner related facilities that have EPA ID numbers. These are facilities with certain SIC codes: power laundries, family and commercial; garment pressing and cleaner's agents; linen supply; coin-operated laundries and cleaning; drycleaning plants, except rugs; carpet and upholster cleaning; industrial launderers; laundry and garment services.

Date of Government Version: 11/23/2020  
Date Data Arrived at EDR: 11/25/2020  
Date Made Active in Reports: 02/10/2021  
Number of Days to Update: 77

Source: Department of Toxic Substance Control  
Telephone: 916-327-4498  
Last EDR Contact: 11/23/2020  
Next Scheduled EDR Contact: 03/15/2021  
Data Release Frequency: Annually

## DRYCLEAN AVAQMD: Antelope Valley Air Quality Management District Drycleaner Listing

A listing of dry cleaners in the Antelope Valley Air Quality Management District.

Date of Government Version: 11/23/2020  
Date Data Arrived at EDR: 11/24/2020  
Date Made Active in Reports: 02/10/2021  
Number of Days to Update: 78

Source: Antelope Valley Air Quality Management District  
Telephone: 661-723-8070  
Last EDR Contact: 11/23/2020  
Next Scheduled EDR Contact: 03/15/2021  
Data Release Frequency: Varies

## EMI: Emissions Inventory Data

Toxics and criteria pollutant emissions data collected by the ARB and local air pollution agencies.

Date of Government Version: 12/31/2018  
Date Data Arrived at EDR: 06/16/2020  
Date Made Active in Reports: 08/28/2020  
Number of Days to Update: 73

Source: California Air Resources Board  
Telephone: 916-322-2990  
Last EDR Contact: 12/18/2020  
Next Scheduled EDR Contact: 03/29/2021  
Data Release Frequency: Varies

## ENF: Enforcement Action Listing

A listing of Water Board Enforcement Actions. Formal is everything except Oral/Verbal Communication, Notice of Violation, Expedited Payment Letter, and Staff Enforcement Letter.

Date of Government Version: 10/16/2020  
Date Data Arrived at EDR: 10/19/2020  
Date Made Active in Reports: 01/07/2021  
Number of Days to Update: 80

Source: State Water Resources Control Board  
Telephone: 916-445-9379  
Last EDR Contact: 01/20/2021  
Next Scheduled EDR Contact: 05/03/2021  
Data Release Frequency: Varies

## Financial Assurance 1: Financial Assurance Information Listing

Financial Assurance information

Date of Government Version: 10/13/2020  
Date Data Arrived at EDR: 10/14/2020  
Date Made Active in Reports: 01/04/2021  
Number of Days to Update: 82

Source: Department of Toxic Substances Control  
Telephone: 916-255-3628  
Last EDR Contact: 01/22/2021  
Next Scheduled EDR Contact: 05/03/2021  
Data Release Frequency: Varies

## Financial Assurance 2: Financial Assurance Information Listing

A listing of financial assurance information for solid waste facilities. Financial assurance is intended to ensure that resources are available to pay for the cost of closure, post-closure care, and corrective measures if the owner or operator of a regulated facility is unable or unwilling to pay.

# GOVERNMENT RECORDS SEARCHED / DATA CURRENCY TRACKING

Date of Government Version: 11/12/2020  
Date Data Arrived at EDR: 11/13/2020  
Date Made Active in Reports: 01/29/2021  
Number of Days to Update: 77

Source: California Integrated Waste Management Board  
Telephone: 916-341-6066  
Last EDR Contact: 02/08/2021  
Next Scheduled EDR Contact: 05/24/2021  
Data Release Frequency: Varies

## HAZNET: Facility and Manifest Data

Facility and Manifest Data. The data is extracted from the copies of hazardous waste manifests received each year by the DTSC. The annual volume of manifests is typically 700,000 - 1,000,000 annually, representing approximately 350,000 - 500,000 shipments. Data are from the manifests submitted without correction, and therefore many contain some invalid values for data elements such as generator ID, TSD ID, waste category, and disposal method. This database begins with calendar year 1993.

Date of Government Version: 12/31/2019  
Date Data Arrived at EDR: 04/15/2020  
Date Made Active in Reports: 07/02/2020  
Number of Days to Update: 78

Source: California Environmental Protection Agency  
Telephone: 916-255-1136  
Last EDR Contact: 01/05/2021  
Next Scheduled EDR Contact: 04/19/2021  
Data Release Frequency: Annually

## ICE: ICE

Contains data pertaining to the Permitted Facilities with Inspections / Enforcements sites tracked in Envirostor.

Date of Government Version: 11/13/2020  
Date Data Arrived at EDR: 11/13/2020  
Date Made Active in Reports: 02/01/2021  
Number of Days to Update: 80

Source: Department of Toxic Substances Control  
Telephone: 877-786-9427  
Last EDR Contact: 02/17/2021  
Next Scheduled EDR Contact: 05/31/2021  
Data Release Frequency: Quarterly

## HIST CORTESE: Hazardous Waste & Substance Site List

The sites for the list are designated by the State Water Resource Control Board [LUST], the Integrated Waste Board [SWF/LS], and the Department of Toxic Substances Control [CALSITES]. This listing is no longer updated by the state agency.

Date of Government Version: 04/01/2001  
Date Data Arrived at EDR: 01/22/2009  
Date Made Active in Reports: 04/08/2009  
Number of Days to Update: 76

Source: Department of Toxic Substances Control  
Telephone: 916-323-3400  
Last EDR Contact: 01/22/2009  
Next Scheduled EDR Contact: N/A  
Data Release Frequency: No Update Planned

## HWP: EnviroStor Permitted Facilities Listing

Detailed information on permitted hazardous waste facilities and corrective action ("cleanups") tracked in EnviroStor.

Date of Government Version: 11/13/2020  
Date Data Arrived at EDR: 11/13/2020  
Date Made Active in Reports: 02/01/2021  
Number of Days to Update: 80

Source: Department of Toxic Substances Control  
Telephone: 916-323-3400  
Last EDR Contact: 02/17/2021  
Next Scheduled EDR Contact: 05/31/2021  
Data Release Frequency: Quarterly

## HWT: Registered Hazardous Waste Transporter Database

A listing of hazardous waste transporters. In California, unless specifically exempted, it is unlawful for any person to transport hazardous wastes unless the person holds a valid registration issued by DTSC. A hazardous waste transporter registration is valid for one year and is assigned a unique registration number.

Date of Government Version: 10/05/2020  
Date Data Arrived at EDR: 10/06/2020  
Date Made Active in Reports: 12/23/2020  
Number of Days to Update: 78

Source: Department of Toxic Substances Control  
Telephone: 916-440-7145  
Last EDR Contact: 01/05/2021  
Next Scheduled EDR Contact: 04/19/2021  
Data Release Frequency: Quarterly



# GOVERNMENT RECORDS SEARCHED / DATA CURRENCY TRACKING

## MINES: Mines Site Location Listing

A listing of mine site locations from the Office of Mine Reclamation.

Date of Government Version: 09/08/2020	Source: Department of Conservation
Date Data Arrived at EDR: 09/08/2020	Telephone: 916-322-1080
Date Made Active in Reports: 11/30/2020	Last EDR Contact: 12/08/2020
Number of Days to Update: 83	Next Scheduled EDR Contact: 03/22/2021
	Data Release Frequency: Quarterly

## MWMP: Medical Waste Management Program Listing

The Medical Waste Management Program (MWMP) ensures the proper handling and disposal of medical waste by permitting and inspecting medical waste Offsite Treatment Facilities (PDF) and Transfer Stations (PDF) throughout the state. MWMP also oversees all Medical Waste Transporters.

Date of Government Version: 10/30/2020	Source: Department of Public Health
Date Data Arrived at EDR: 12/01/2020	Telephone: 916-558-1784
Date Made Active in Reports: 02/12/2021	Last EDR Contact: 12/01/2020
Number of Days to Update: 73	Next Scheduled EDR Contact: 03/15/2021
	Data Release Frequency: Varies

## NPDES: NPDES Permits Listing

A listing of NPDES permits, including stormwater.

Date of Government Version: 11/09/2020	Source: State Water Resources Control Board
Date Data Arrived at EDR: 11/10/2020	Telephone: 916-445-9379
Date Made Active in Reports: 01/27/2021	Last EDR Contact: 02/09/2021
Number of Days to Update: 78	Next Scheduled EDR Contact: 05/24/2021
	Data Release Frequency: Quarterly

## PEST LIC: Pesticide Regulation Licenses Listing

A listing of licenses and certificates issued by the Department of Pesticide Regulation. The DPR issues licenses and/or certificates to: Persons and businesses that apply or sell pesticides; Pest control dealers and brokers; Persons who advise on agricultural pesticide applications.

Date of Government Version: 11/30/2020	Source: Department of Pesticide Regulation
Date Data Arrived at EDR: 12/01/2020	Telephone: 916-445-4038
Date Made Active in Reports: 02/12/2021	Last EDR Contact: 12/01/2020
Number of Days to Update: 73	Next Scheduled EDR Contact: 03/15/2021
	Data Release Frequency: Quarterly

## PROC: Certified Processors Database

A listing of certified processors.

Date of Government Version: 09/08/2020	Source: Department of Conservation
Date Data Arrived at EDR: 09/08/2020	Telephone: 916-323-3836
Date Made Active in Reports: 12/01/2020	Last EDR Contact: 12/08/2020
Number of Days to Update: 84	Next Scheduled EDR Contact: 03/22/2021
	Data Release Frequency: Quarterly

## NOTIFY 65: Proposition 65 Records

Listings of all Proposition 65 incidents reported to counties by the State Water Resources Control Board and the Regional Water Quality Control Board. This database is no longer updated by the reporting agency.

Date of Government Version: 12/07/2020	Source: State Water Resources Control Board
Date Data Arrived at EDR: 12/09/2020	Telephone: 916-445-3846
Date Made Active in Reports: 12/10/2020	Last EDR Contact: 12/07/2020
Number of Days to Update: 1	Next Scheduled EDR Contact: 03/29/2021
	Data Release Frequency: No Update Planned

# GOVERNMENT RECORDS SEARCHED / DATA CURRENCY TRACKING

## UIC: UIC Listing

A listing of wells identified as underground injection wells, in the California Oil and Gas Wells database.

Date of Government Version: 09/08/2020	Source: Department of Conservation
Date Data Arrived at EDR: 09/08/2020	Telephone: 916-445-2408
Date Made Active in Reports: 12/01/2020	Last EDR Contact: 12/08/2020
Number of Days to Update: 84	Next Scheduled EDR Contact: 03/22/2021
	Data Release Frequency: Varies

## UIC GEO: Underground Injection Control Sites (GEOTRACKER)

Underground control injection sites

Date of Government Version: 09/08/2020	Source: State Water Resource Control Board
Date Data Arrived at EDR: 09/08/2020	Telephone: 866-480-1028
Date Made Active in Reports: 11/30/2020	Last EDR Contact: 12/04/2020
Number of Days to Update: 83	Next Scheduled EDR Contact: 03/22/2021
	Data Release Frequency: Varies

## WASTEWATER PITS: Oil Wastewater Pits Listing

Water officials discovered that oil producers have been dumping chemical-laden wastewater into hundreds of unlined pits that are operating without proper permits. Inspections completed by the Central Valley Regional Water Quality Control Board revealed the existence of previously unidentified waste sites. The water boards review found that more than one-third of the region's active disposal pits are operating without permission.

Date of Government Version: 11/19/2019	Source: RWQCB, Central Valley Region
Date Data Arrived at EDR: 01/07/2020	Telephone: 559-445-5577
Date Made Active in Reports: 03/09/2020	Last EDR Contact: 01/08/2021
Number of Days to Update: 62	Next Scheduled EDR Contact: 04/19/2021
	Data Release Frequency: Varies

## WDS: Waste Discharge System

Sites which have been issued waste discharge requirements.

Date of Government Version: 06/19/2007	Source: State Water Resources Control Board
Date Data Arrived at EDR: 06/20/2007	Telephone: 916-341-5227
Date Made Active in Reports: 06/29/2007	Last EDR Contact: 02/16/2021
Number of Days to Update: 9	Next Scheduled EDR Contact: 05/31/2021
	Data Release Frequency: No Update Planned

## WIP: Well Investigation Program Case List

Well Investigation Program case in the San Gabriel and San Fernando Valley area.

Date of Government Version: 07/03/2009	Source: Los Angeles Water Quality Control Board
Date Data Arrived at EDR: 07/21/2009	Telephone: 213-576-6726
Date Made Active in Reports: 08/03/2009	Last EDR Contact: 12/15/2020
Number of Days to Update: 13	Next Scheduled EDR Contact: 04/05/2021
	Data Release Frequency: No Update Planned

## MILITARY PRIV SITES: Military Privatized Sites (GEOTRACKER)

Military privatized sites

Date of Government Version: 09/08/2020	Source: State Water Resources Control Board
Date Data Arrived at EDR: 09/08/2020	Telephone: 866-480-1028
Date Made Active in Reports: 11/30/2020	Last EDR Contact: 12/04/2020
Number of Days to Update: 83	Next Scheduled EDR Contact: 03/22/2021
	Data Release Frequency: Varies

## PROJECT: Project Sites (GEOTRACKER)

Projects sites

# GOVERNMENT RECORDS SEARCHED / DATA CURRENCY TRACKING

Date of Government Version: 09/08/2020  
Date Data Arrived at EDR: 09/08/2020  
Date Made Active in Reports: 11/30/2020  
Number of Days to Update: 83

Source: State Water Resources Control Board  
Telephone: 866-480-1028  
Last EDR Contact: 12/04/2020  
Next Scheduled EDR Contact: 03/22/2021  
Data Release Frequency: Varies

## WDR: Waste Discharge Requirements Listing

In general, the Waste Discharge Requirements (WDRs) Program (sometimes also referred to as the "Non Chapter 15 (Non 15) Program") regulates point discharges that are exempt pursuant to Subsection 20090 of Title 27 and not subject to the Federal Water Pollution Control Act. Exemptions from Title 27 may be granted for nine categories of discharges (e.g., sewage, wastewater, etc.) that meet, and continue to meet, the preconditions listed for each specific exemption. The scope of the WDRs Program also includes the discharge of wastes classified as inert, pursuant to section 20230 of Title 27.

Date of Government Version: 09/08/2020  
Date Data Arrived at EDR: 09/08/2020  
Date Made Active in Reports: 12/01/2020  
Number of Days to Update: 84

Source: State Water Resources Control Board  
Telephone: 916-341-5810  
Last EDR Contact: 12/08/2020  
Next Scheduled EDR Contact: 03/22/2021  
Data Release Frequency: Quarterly

## CIWQS: California Integrated Water Quality System

The California Integrated Water Quality System (CIWQS) is a computer system used by the State and Regional Water Quality Control Boards to track information about places of environmental interest, manage permits and other orders, track inspections, and manage violations and enforcement activities.

Date of Government Version: 11/30/2020  
Date Data Arrived at EDR: 12/01/2020  
Date Made Active in Reports: 02/12/2021  
Number of Days to Update: 73

Source: State Water Resources Control Board  
Telephone: 866-794-4977  
Last EDR Contact: 12/01/2020  
Next Scheduled EDR Contact: 03/01/2021  
Data Release Frequency: Varies

## CERS: CalEPA Regulated Site Portal Data

The CalEPA Regulated Site Portal database combines data about environmentally regulated sites and facilities in California into a single database. It combines data from a variety of state and federal databases, and provides an overview of regulated activities across the spectrum of environmental programs for any given location in California. These activities include hazardous materials and waste, state and federal cleanups, impacted ground and surface waters, and toxic materials

Date of Government Version: 10/19/2020  
Date Data Arrived at EDR: 10/19/2020  
Date Made Active in Reports: 01/07/2021  
Number of Days to Update: 80

Source: California Environmental Protection Agency  
Telephone: 916-323-2514  
Last EDR Contact: 01/20/2021  
Next Scheduled EDR Contact: 05/03/2021  
Data Release Frequency: Varies

## NON-CASE INFO: Non-Case Information Sites (GEOTRACKER)

Non-Case Information sites

Date of Government Version: 09/08/2020  
Date Data Arrived at EDR: 09/08/2020  
Date Made Active in Reports: 11/30/2020  
Number of Days to Update: 83

Source: State Water Resources Control Board  
Telephone: 866-480-1028  
Last EDR Contact: 12/04/2020  
Next Scheduled EDR Contact: 03/22/2021  
Data Release Frequency: Varies

## OTHER OIL GAS: Other Oil & Gas Projects Sites (GEOTRACKER)

Other Oil & Gas Projects sites

Date of Government Version: 09/08/2020  
Date Data Arrived at EDR: 09/08/2020  
Date Made Active in Reports: 11/30/2020  
Number of Days to Update: 83

Source: State Water Resources Control Board  
Telephone: 866-480-1028  
Last EDR Contact: 12/04/2020  
Next Scheduled EDR Contact: 03/22/2021  
Data Release Frequency: Varies

# GOVERNMENT RECORDS SEARCHED / DATA CURRENCY TRACKING

## PROD WATER PONDS: Produced Water Ponds Sites (GEOTRACKER)

Produced water ponds sites

Date of Government Version: 09/08/2020  
Date Data Arrived at EDR: 09/08/2020  
Date Made Active in Reports: 11/30/2020  
Number of Days to Update: 83

Source: State Water Resources Control Board  
Telephone: 866-480-1028  
Last EDR Contact: 12/04/2020  
Next Scheduled EDR Contact: 03/22/2021  
Data Release Frequency: Varies

## SAMPLING POINT: Sampling Point ? Public Sites (GEOTRACKER)

Sampling point - public sites

Date of Government Version: 09/08/2020  
Date Data Arrived at EDR: 09/08/2020  
Date Made Active in Reports: 11/30/2020  
Number of Days to Update: 83

Source: State Water Resources Control Board  
Telephone: 866-480-1028  
Last EDR Contact: 12/04/2020  
Next Scheduled EDR Contact: 03/22/2021  
Data Release Frequency: Varies

## WELL STIM PROJ: Well Stimulation Project (GEOTRACKER)

Includes areas of groundwater monitoring plans, a depiction of the monitoring network, and the facilities, boundaries, and subsurface characteristics of the oilfield and the features (oil and gas wells, produced water ponds, UIC wells, water supply wells, etc?) being monitored

Date of Government Version: 09/08/2020  
Date Data Arrived at EDR: 09/08/2020  
Date Made Active in Reports: 11/30/2020  
Number of Days to Update: 83

Source: State Water Resources Control Board  
Telephone: 866-480-1028  
Last EDR Contact: 12/04/2020  
Next Scheduled EDR Contact: 03/22/2021  
Data Release Frequency: Varies

## HWTS: Hazardous Waste Tracking System

DTSC maintains the Hazardous Waste Tracking System that stores ID number information since the early 1980s and manifest data since 1993. The system collects both manifest copies from the generator and destination facility.

Date of Government Version: 10/13/2020  
Date Data Arrived at EDR: 10/14/2020  
Date Made Active in Reports: 11/03/2020  
Number of Days to Update: 20

Source: Department of Toxic Substances Control  
Telephone: 916-324-2444  
Last EDR Contact: 01/19/2021  
Next Scheduled EDR Contact: 04/19/2021  
Data Release Frequency: Varies

## MINES MRDS: Mineral Resources Data System

Mineral Resources Data System

Date of Government Version: 04/06/2018  
Date Data Arrived at EDR: 10/21/2019  
Date Made Active in Reports: 10/24/2019  
Number of Days to Update: 3

Source: USGS  
Telephone: 703-648-6533  
Last EDR Contact: 11/25/2020  
Next Scheduled EDR Contact: 03/08/2021  
Data Release Frequency: Varies

## PCS ENF: Enforcement data

No description is available for this data

Date of Government Version: 12/31/2014  
Date Data Arrived at EDR: 02/05/2015  
Date Made Active in Reports: 03/06/2015  
Number of Days to Update: 29

Source: EPA  
Telephone: 202-564-2497  
Last EDR Contact: 12/30/2020  
Next Scheduled EDR Contact: 04/19/2021  
Data Release Frequency: Varies

## PCS INACTIVE: Listing of Inactive PCS Permits

An inactive permit is a facility that has shut down or is no longer discharging.

# GOVERNMENT RECORDS SEARCHED / DATA CURRENCY TRACKING

Date of Government Version: 11/05/2014  
Date Data Arrived at EDR: 01/06/2015  
Date Made Active in Reports: 05/06/2015  
Number of Days to Update: 120

Source: EPA  
Telephone: 202-564-2496  
Last EDR Contact: 01/04/2021  
Next Scheduled EDR Contact: 04/19/2021  
Data Release Frequency: Semi-Annually

## PCS: Permit Compliance System

PCS is a computerized management information system that contains data on National Pollutant Discharge Elimination System (NPDES) permit holding facilities. PCS tracks the permit, compliance, and enforcement status of NPDES facilities.

Date of Government Version: 07/14/2011  
Date Data Arrived at EDR: 08/05/2011  
Date Made Active in Reports: 09/29/2011  
Number of Days to Update: 55

Source: EPA, Office of Water  
Telephone: 202-564-2496  
Last EDR Contact: 01/04/2021  
Next Scheduled EDR Contact: 04/19/2021  
Data Release Frequency: Semi-Annually

## EDR HIGH RISK HISTORICAL RECORDS

### ***EDR Exclusive Records***

#### EDR MGP: EDR Proprietary Manufactured Gas Plants

The EDR Proprietary Manufactured Gas Plant Database includes records of coal gas plants (manufactured gas plants) compiled by EDR's researchers. Manufactured gas sites were used in the United States from the 1800's to 1950's to produce a gas that could be distributed and used as fuel. These plants used whale oil, rosin, coal, or a mixture of coal, oil, and water that also produced a significant amount of waste. Many of the byproducts of the gas production, such as coal tar (oily waste containing volatile and non-volatile chemicals), sludges, oils and other compounds are potentially hazardous to human health and the environment. The byproduct from this process was frequently disposed of directly at the plant site and can remain or spread slowly, serving as a continuous source of soil and groundwater contamination.

Date of Government Version: N/A  
Date Data Arrived at EDR: N/A  
Date Made Active in Reports: N/A  
Number of Days to Update: N/A

Source: EDR, Inc.  
Telephone: N/A  
Last EDR Contact: N/A  
Next Scheduled EDR Contact: N/A  
Data Release Frequency: No Update Planned

#### EDR Hist Auto: EDR Exclusive Historical Auto Stations

EDR has searched selected national collections of business directories and has collected listings of potential gas station/filling station/service station sites that were available to EDR researchers. EDR's review was limited to those categories of sources that might, in EDR's opinion, include gas station/filling station/service station establishments. The categories reviewed included, but were not limited to gas, gas station, gasoline station, filling station, auto, automobile repair, auto service station, service station, etc. This database falls within a category of information EDR classifies as "High Risk Historical Records", or HRHR. EDR's HRHR effort presents unique and sometimes proprietary data about past sites and operations that typically create environmental concerns, but may not show up in current government records searches.

Date of Government Version: N/A  
Date Data Arrived at EDR: N/A  
Date Made Active in Reports: N/A  
Number of Days to Update: N/A

Source: EDR, Inc.  
Telephone: N/A  
Last EDR Contact: N/A  
Next Scheduled EDR Contact: N/A  
Data Release Frequency: Varies

#### EDR Hist Cleaner: EDR Exclusive Historical Cleaners

EDR has searched selected national collections of business directories and has collected listings of potential dry cleaner sites that were available to EDR researchers. EDR's review was limited to those categories of sources that might, in EDR's opinion, include dry cleaning establishments. The categories reviewed included, but were not limited to dry cleaners, cleaners, laundry, laundromat, cleaning/laundry, wash & dry etc. This database falls within a category of information EDR classifies as "High Risk Historical Records", or HRHR. EDR's HRHR effort presents unique and sometimes proprietary data about past sites and operations that typically create environmental concerns, but may not show up in current government records searches.

# GOVERNMENT RECORDS SEARCHED / DATA CURRENCY TRACKING

Date of Government Version: N/A  
Date Data Arrived at EDR: N/A  
Date Made Active in Reports: N/A  
Number of Days to Update: N/A

Source: EDR, Inc.  
Telephone: N/A  
Last EDR Contact: N/A  
Next Scheduled EDR Contact: N/A  
Data Release Frequency: Varies

## EDR RECOVERED GOVERNMENT ARCHIVES

### *Exclusive Recovered Govt. Archives*

#### RGA LF: Recovered Government Archive Solid Waste Facilities List

The EDR Recovered Government Archive Landfill database provides a list of landfills derived from historical databases and includes many records that no longer appear in current government lists. Compiled from Records formerly available from the Department of Resources Recycling and Recovery in California.

Date of Government Version: N/A  
Date Data Arrived at EDR: 07/01/2013  
Date Made Active in Reports: 01/13/2014  
Number of Days to Update: 196

Source: Department of Resources Recycling and Recovery  
Telephone: N/A  
Last EDR Contact: 06/01/2012  
Next Scheduled EDR Contact: N/A  
Data Release Frequency: Varies

#### RGA LUST: Recovered Government Archive Leaking Underground Storage Tank

The EDR Recovered Government Archive Leaking Underground Storage Tank database provides a list of LUST incidents derived from historical databases and includes many records that no longer appear in current government lists. Compiled from Records formerly available from the State Water Resources Control Board in California.

Date of Government Version: N/A  
Date Data Arrived at EDR: 07/01/2013  
Date Made Active in Reports: 12/30/2013  
Number of Days to Update: 182

Source: State Water Resources Control Board  
Telephone: N/A  
Last EDR Contact: 06/01/2012  
Next Scheduled EDR Contact: N/A  
Data Release Frequency: Varies

## COUNTY RECORDS

### ALAMEDA COUNTY:

#### CS ALAMEDA: Contaminated Sites

A listing of contaminated sites overseen by the Toxic Release Program (oil and groundwater contamination from chemical releases and spills) and the Leaking Underground Storage Tank Program (soil and ground water contamination from leaking petroleum USTs).

Date of Government Version: 01/09/2019  
Date Data Arrived at EDR: 01/11/2019  
Date Made Active in Reports: 03/05/2019  
Number of Days to Update: 53

Source: Alameda County Environmental Health Services  
Telephone: 510-567-6700  
Last EDR Contact: 01/04/2021  
Next Scheduled EDR Contact: 04/19/2021  
Data Release Frequency: Semi-Annually

#### UST ALAMEDA: Underground Tanks

Underground storage tank sites located in Alameda county.

Date of Government Version: 10/01/2020  
Date Data Arrived at EDR: 10/06/2020  
Date Made Active in Reports: 12/23/2020  
Number of Days to Update: 78

Source: Alameda County Environmental Health Services  
Telephone: 510-567-6700  
Last EDR Contact: 01/04/2021  
Next Scheduled EDR Contact: 04/19/2021  
Data Release Frequency: Semi-Annually

### AMADOR COUNTY:

# GOVERNMENT RECORDS SEARCHED / DATA CURRENCY TRACKING

## CUPA AMADOR: CUPA Facility List Cupa Facility List

Date of Government Version: 10/19/2020  
Date Data Arrived at EDR: 10/22/2020  
Date Made Active in Reports: 01/12/2021  
Number of Days to Update: 82

Source: Amador County Environmental Health  
Telephone: 209-223-6439  
Last EDR Contact: 02/01/2021  
Next Scheduled EDR Contact: 05/17/2021  
Data Release Frequency: Varies

## BUTTE COUNTY:

### CUPA BUTTE: CUPA Facility Listing Cupa facility list.

Date of Government Version: 04/21/2017  
Date Data Arrived at EDR: 04/25/2017  
Date Made Active in Reports: 08/09/2017  
Number of Days to Update: 106

Source: Public Health Department  
Telephone: 530-538-7149  
Last EDR Contact: 12/30/2020  
Next Scheduled EDR Contact: 04/19/2021  
Data Release Frequency: No Update Planned

## CALVERAS COUNTY:

### CUPA CALVERAS: CUPA Facility Listing Cupa Facility Listing

Date of Government Version: 12/15/2020  
Date Data Arrived at EDR: 12/16/2020  
Date Made Active in Reports: 12/24/2020  
Number of Days to Update: 8

Source: Calveras County Environmental Health  
Telephone: 209-754-6399  
Last EDR Contact: 12/15/2020  
Next Scheduled EDR Contact: 04/05/2021  
Data Release Frequency: Quarterly

## COLUSA COUNTY:

### CUPA COLUSA: CUPA Facility List Cupa facility list.

Date of Government Version: 04/06/2020  
Date Data Arrived at EDR: 04/23/2020  
Date Made Active in Reports: 07/10/2020  
Number of Days to Update: 78

Source: Health & Human Services  
Telephone: 530-458-0396  
Last EDR Contact: 02/16/2021  
Next Scheduled EDR Contact: 05/17/2021  
Data Release Frequency: Semi-Annually

## CONTRA COSTA COUNTY:

### SL CONTRA COSTA: Site List

List includes sites from the underground tank, hazardous waste generator and business plan/2185 programs.

Date of Government Version: 10/19/2020  
Date Data Arrived at EDR: 10/22/2020  
Date Made Active in Reports: 01/13/2021  
Number of Days to Update: 83

Source: Contra Costa Health Services Department  
Telephone: 925-646-2286  
Last EDR Contact: 01/25/2021  
Next Scheduled EDR Contact: 05/10/2021  
Data Release Frequency: Semi-Annually

## DEL NORTE COUNTY:



# GOVERNMENT RECORDS SEARCHED / DATA CURRENCY TRACKING

## CUPA DEL NORTE: CUPA Facility List Cupa Facility list

Date of Government Version: 06/08/2020  
Date Data Arrived at EDR: 08/13/2020  
Date Made Active in Reports: 10/22/2020  
Number of Days to Update: 70

Source: Del Norte County Environmental Health Division  
Telephone: 707-465-0426  
Last EDR Contact: 01/25/2021  
Next Scheduled EDR Contact: 05/10/2021  
Data Release Frequency: Varies

## EL DORADO COUNTY:

### CUPA EL DORADO: CUPA Facility List CUPA facility list.

Date of Government Version: 10/22/2020  
Date Data Arrived at EDR: 11/03/2020  
Date Made Active in Reports: 01/20/2021  
Number of Days to Update: 78

Source: El Dorado County Environmental Management Department  
Telephone: 530-621-6623  
Last EDR Contact: 02/08/2021  
Next Scheduled EDR Contact: 05/10/2021  
Data Release Frequency: Varies

## FRESNO COUNTY:

### CUPA FRESNO: CUPA Resources List

Certified Unified Program Agency. CUPA's are responsible for implementing a unified hazardous materials and hazardous waste management regulatory program. The agency provides oversight of businesses that deal with hazardous materials, operate underground storage tanks or aboveground storage tanks.

Date of Government Version: 10/02/2020  
Date Data Arrived at EDR: 10/06/2020  
Date Made Active in Reports: 12/22/2020  
Number of Days to Update: 77

Source: Dept. of Community Health  
Telephone: 559-445-3271  
Last EDR Contact: 01/15/2021  
Next Scheduled EDR Contact: 04/12/2021  
Data Release Frequency: Semi-Annually

## GLENN COUNTY:

### CUPA GLENN: CUPA Facility List Cupa facility list

Date of Government Version: 01/22/2018  
Date Data Arrived at EDR: 01/24/2018  
Date Made Active in Reports: 03/14/2018  
Number of Days to Update: 49

Source: Glenn County Air Pollution Control District  
Telephone: 830-934-6500  
Last EDR Contact: 01/19/2021  
Next Scheduled EDR Contact: 05/03/2021  
Data Release Frequency: No Update Planned

## HUMBOLDT COUNTY:

### CUPA HUMBOLDT: CUPA Facility List CUPA facility list.

Date of Government Version: 11/18/2020  
Date Data Arrived at EDR: 11/19/2020  
Date Made Active in Reports: 02/04/2021  
Number of Days to Update: 77

Source: Humboldt County Environmental Health  
Telephone: N/A  
Last EDR Contact: 02/16/2021  
Next Scheduled EDR Contact: 05/31/2021  
Data Release Frequency: Semi-Annually

## IMPERIAL COUNTY:

# GOVERNMENT RECORDS SEARCHED / DATA CURRENCY TRACKING

## CUPA IMPERIAL: CUPA Facility List Cupa facility list.

Date of Government Version: 10/14/2020  
Date Data Arrived at EDR: 10/15/2020  
Date Made Active in Reports: 01/05/2021  
Number of Days to Update: 82

Source: San Diego Border Field Office  
Telephone: 760-339-2777  
Last EDR Contact: 01/19/2021  
Next Scheduled EDR Contact: 05/03/2021  
Data Release Frequency: Varies

## INYO COUNTY:

### CUPA INYO: CUPA Facility List Cupa facility list.

Date of Government Version: 04/02/2018  
Date Data Arrived at EDR: 04/03/2018  
Date Made Active in Reports: 06/14/2018  
Number of Days to Update: 72

Source: Inyo County Environmental Health Services  
Telephone: 760-878-0238  
Last EDR Contact: 02/16/2021  
Next Scheduled EDR Contact: 05/31/2021  
Data Release Frequency: Varies

## KERN COUNTY:

### CUPA KERN: CUPA Facility List

A listing of sites included in the Kern County Hazardous Material Business Plan.

Date of Government Version: 10/29/2020  
Date Data Arrived at EDR: 10/30/2020  
Date Made Active in Reports: 01/15/2021  
Number of Days to Update: 77

Source: Kern County Public Health  
Telephone: 661-321-3000  
Last EDR Contact: 02/01/2021  
Next Scheduled EDR Contact: 05/17/2021  
Data Release Frequency: Varies

### UST KERN: Underground Storage Tank Sites & Tank Listing Kern County Sites and Tanks Listing.

Date of Government Version: 01/19/2021  
Date Data Arrived at EDR: 01/21/2021  
Date Made Active in Reports: 01/28/2021  
Number of Days to Update: 7

Source: Kern County Environment Health Services Department  
Telephone: 661-862-8700  
Last EDR Contact: 02/01/2021  
Next Scheduled EDR Contact: 05/17/2021  
Data Release Frequency: Quarterly

## KINGS COUNTY:

### CUPA KINGS: CUPA Facility List

A listing of sites included in the county's Certified Unified Program Agency database. California's Secretary for Environmental Protection established the unified hazardous materials and hazardous waste regulatory program as required by chapter 6.11 of the California Health and Safety Code. The Unified Program consolidates the administration, permits, inspections, and enforcement activities.

Date of Government Version: 05/11/2020  
Date Data Arrived at EDR: 05/12/2020  
Date Made Active in Reports: 07/27/2020  
Number of Days to Update: 76

Source: Kings County Department of Public Health  
Telephone: 559-584-1411  
Last EDR Contact: 02/16/2021  
Next Scheduled EDR Contact: 05/31/2021  
Data Release Frequency: Varies

## LAKE COUNTY:

# GOVERNMENT RECORDS SEARCHED / DATA CURRENCY TRACKING

## CUPA LAKE: CUPA Facility List Cupa facility list

Date of Government Version: 08/13/2020  
Date Data Arrived at EDR: 08/13/2020  
Date Made Active in Reports: 10/23/2020  
Number of Days to Update: 71

Source: Lake County Environmental Health  
Telephone: 707-263-1164  
Last EDR Contact: 01/11/2021  
Next Scheduled EDR Contact: 04/26/2021  
Data Release Frequency: Varies

## LASSEN COUNTY:

### CUPA LASSEN: CUPA Facility List Cupa facility list

Date of Government Version: 07/31/2020  
Date Data Arrived at EDR: 08/21/2020  
Date Made Active in Reports: 11/09/2020  
Number of Days to Update: 80

Source: Lassen County Environmental Health  
Telephone: 530-251-8528  
Last EDR Contact: 02/16/2021  
Next Scheduled EDR Contact: 05/03/2021  
Data Release Frequency: Varies

## LOS ANGELES COUNTY:

### AOCONCERN: Key Areas of Concerns in Los Angeles County

San Gabriel Valley areas where VOC contamination is at or above the MCL as designated by region 9 EPA office. Date of Government Version: 3/30/2009 Exide Site area is a cleanup plan of lead-impacted soil surrounding the former Exide Facility as designated by the DTSC. Date of Government Version: 7/17/2017

Date of Government Version: 03/30/2009  
Date Data Arrived at EDR: 03/31/2009  
Date Made Active in Reports: 10/23/2009  
Number of Days to Update: 206

Source: N/A  
Telephone: N/A  
Last EDR Contact: 12/09/2020  
Next Scheduled EDR Contact: 03/29/2021  
Data Release Frequency: No Update Planned

### HMS LOS ANGELES: HMS: Street Number List

Industrial Waste and Underground Storage Tank Sites.

Date of Government Version: 10/19/2020  
Date Data Arrived at EDR: 10/20/2020  
Date Made Active in Reports: 01/12/2021  
Number of Days to Update: 84

Source: Department of Public Works  
Telephone: 626-458-3517  
Last EDR Contact: 01/04/2021  
Next Scheduled EDR Contact: 04/19/2021  
Data Release Frequency: Semi-Annually

### LF LOS ANGELES: List of Solid Waste Facilities Solid Waste Facilities in Los Angeles County.

Date of Government Version: 10/09/2020  
Date Data Arrived at EDR: 10/09/2020  
Date Made Active in Reports: 12/29/2020  
Number of Days to Update: 81

Source: La County Department of Public Works  
Telephone: 818-458-5185  
Last EDR Contact: 01/12/2021  
Next Scheduled EDR Contact: 04/26/2021  
Data Release Frequency: Varies

### LF LOS ANGELES CITY: City of Los Angeles Landfills

Landfills owned and maintained by the City of Los Angeles.

Date of Government Version: 12/31/2019  
Date Data Arrived at EDR: 08/17/2020  
Date Made Active in Reports: 11/05/2020  
Number of Days to Update: 80

Source: Engineering & Construction Division  
Telephone: 213-473-7869  
Last EDR Contact: 01/11/2021  
Next Scheduled EDR Contact: 04/26/2021  
Data Release Frequency: Varies

# GOVERNMENT RECORDS SEARCHED / DATA CURRENCY TRACKING

## LOS ANGELES AST: Active & Inactive AST Inventory

A listing of active & inactive above ground petroleum storage tank site locations, located in the City of Los Angeles.

Date of Government Version: 06/01/2019	Source: Los Angeles Fire Department
Date Data Arrived at EDR: 06/25/2019	Telephone: 213-978-3800
Date Made Active in Reports: 08/22/2019	Last EDR Contact: 12/18/2020
Number of Days to Update: 58	Next Scheduled EDR Contact: 04/05/2021
	Data Release Frequency: Varies

## LOS ANGELES CO LF METHANE: Methane Producing Landfills

This data was created on April 30, 2012 to represent known disposal sites in Los Angeles County that may produce and emanate methane gas. The shapefile contains disposal sites within Los Angeles County that once accepted degradable refuse material. Information used to create this data was extracted from a landfill survey performed by County Engineers (Major Waste System Map, 1973) as well as historical records from CalRecycle, Regional Water Quality Control Board, and Los Angeles County Department of Public Health

Date of Government Version: 04/30/2012	Source: Los Angeles County Department of Public Works
Date Data Arrived at EDR: 04/17/2019	Telephone: 626-458-6973
Date Made Active in Reports: 05/29/2019	Last EDR Contact: 01/15/2021
Number of Days to Update: 42	Next Scheduled EDR Contact: 04/26/2021
	Data Release Frequency: No Update Planned

## LOS ANGELES HM: Active & Inactive Hazardous Materials Inventory

A listing of active & inactive hazardous materials facility locations, located in the City of Los Angeles.

Date of Government Version: 06/01/2019	Source: Los Angeles Fire Department
Date Data Arrived at EDR: 06/25/2019	Telephone: 213-978-3800
Date Made Active in Reports: 08/22/2019	Last EDR Contact: 12/18/2020
Number of Days to Update: 58	Next Scheduled EDR Contact: 04/05/2021
	Data Release Frequency: Varies

## LOS ANGELES UST: Active & Inactive UST Inventory

A listing of active & inactive underground storage tank site locations and underground storage tank historical sites, located in the City of Los Angeles.

Date of Government Version: 06/01/2019	Source: Los Angeles Fire Department
Date Data Arrived at EDR: 06/25/2019	Telephone: 213-978-3800
Date Made Active in Reports: 08/22/2019	Last EDR Contact: 12/18/2020
Number of Days to Update: 58	Next Scheduled EDR Contact: 04/05/2021
	Data Release Frequency: Varies

## SITE MIT LOS ANGELES: Site Mitigation List

Industrial sites that have had some sort of spill or complaint.

Date of Government Version: 07/20/2020	Source: Community Health Services
Date Data Arrived at EDR: 10/09/2020	Telephone: 323-890-7806
Date Made Active in Reports: 12/29/2020	Last EDR Contact: 01/12/2021
Number of Days to Update: 81	Next Scheduled EDR Contact: 04/26/2021
	Data Release Frequency: Annually

## UST EL SEGUNDO: City of El Segundo Underground Storage Tank

Underground storage tank sites located in El Segundo city.

Date of Government Version: 01/21/2017	Source: City of El Segundo Fire Department
Date Data Arrived at EDR: 04/19/2017	Telephone: 310-524-2236
Date Made Active in Reports: 05/10/2017	Last EDR Contact: 10/07/2020
Number of Days to Update: 21	Next Scheduled EDR Contact: 01/25/2021
	Data Release Frequency: No Update Planned

# GOVERNMENT RECORDS SEARCHED / DATA CURRENCY TRACKING

UST LONG BEACH: City of Long Beach Underground Storage Tank  
Underground storage tank sites located in the city of Long Beach.

Date of Government Version: 04/22/2019	Source: City of Long Beach Fire Department
Date Data Arrived at EDR: 04/23/2019	Telephone: 562-570-2563
Date Made Active in Reports: 06/27/2019	Last EDR Contact: 01/19/2021
Number of Days to Update: 65	Next Scheduled EDR Contact: 05/03/2021
	Data Release Frequency: Varies

UST TORRANCE: City of Torrance Underground Storage Tank  
Underground storage tank sites located in the city of Torrance.

Date of Government Version: 09/11/2020	Source: City of Torrance Fire Department
Date Data Arrived at EDR: 10/07/2020	Telephone: 310-618-2973
Date Made Active in Reports: 12/23/2020	Last EDR Contact: 01/19/2021
Number of Days to Update: 77	Next Scheduled EDR Contact: 05/03/2021
	Data Release Frequency: Semi-Annually

MADERA COUNTY:

CUPA MADERA: CUPA Facility List

A listing of sites included in the county's Certified Unified Program Agency database. California's Secretary for Environmental Protection established the unified hazardous materials and hazardous waste regulatory program as required by chapter 6.11 of the California Health and Safety Code. The Unified Program consolidates the administration, permits, inspections, and enforcement activities.

Date of Government Version: 08/10/2020	Source: Madera County Environmental Health
Date Data Arrived at EDR: 08/12/2020	Telephone: 559-675-7823
Date Made Active in Reports: 10/23/2020	Last EDR Contact: 02/16/2021
Number of Days to Update: 72	Next Scheduled EDR Contact: 05/31/2021
	Data Release Frequency: Varies

MARIN COUNTY:

UST MARIN: Underground Storage Tank Sites  
Currently permitted USTs in Marin County.

Date of Government Version: 09/26/2018	Source: Public Works Department Waste Management
Date Data Arrived at EDR: 10/04/2018	Telephone: 415-473-6647
Date Made Active in Reports: 11/02/2018	Last EDR Contact: 12/21/2020
Number of Days to Update: 29	Next Scheduled EDR Contact: 04/12/2021
	Data Release Frequency: Semi-Annually

MERCED COUNTY:

CUPA MERCED: CUPA Facility List  
CUPA facility list.

Date of Government Version: 07/28/2020	Source: Merced County Environmental Health
Date Data Arrived at EDR: 07/30/2020	Telephone: 209-381-1094
Date Made Active in Reports: 07/31/2020	Last EDR Contact: 01/29/2021
Number of Days to Update: 1	Next Scheduled EDR Contact: 05/31/2021
	Data Release Frequency: Varies

MONO COUNTY:

# GOVERNMENT RECORDS SEARCHED / DATA CURRENCY TRACKING

## CUPA MONO: CUPA Facility List CUPA Facility List

Date of Government Version: 11/16/2020  
Date Data Arrived at EDR: 11/23/2020  
Date Made Active in Reports: 02/08/2021  
Number of Days to Update: 77

Source: Mono County Health Department  
Telephone: 760-932-5580  
Last EDR Contact: 11/15/2020  
Next Scheduled EDR Contact: 03/08/3021  
Data Release Frequency: Varies

## MONTEREY COUNTY:

### CUPA MONTEREY: CUPA Facility Listing CUPA Program listing from the Environmental Health Division.

Date of Government Version: 07/13/2020  
Date Data Arrived at EDR: 07/15/2020  
Date Made Active in Reports: 07/31/2020  
Number of Days to Update: 16

Source: Monterey County Health Department  
Telephone: 831-796-1297  
Last EDR Contact: 12/21/2020  
Next Scheduled EDR Contact: 04/12/2021  
Data Release Frequency: Varies

## NAPA COUNTY:

### LUST NAPA: Sites With Reported Contamination A listing of leaking underground storage tank sites located in Napa county.

Date of Government Version: 01/09/2017  
Date Data Arrived at EDR: 01/11/2017  
Date Made Active in Reports: 03/02/2017  
Number of Days to Update: 50

Source: Napa County Department of Environmental Management  
Telephone: 707-253-4269  
Last EDR Contact: 11/16/2020  
Next Scheduled EDR Contact: 03/08/2021  
Data Release Frequency: No Update Planned

### UST NAPA: Closed and Operating Underground Storage Tank Sites Underground storage tank sites located in Napa county.

Date of Government Version: 09/05/2019  
Date Data Arrived at EDR: 09/09/2019  
Date Made Active in Reports: 10/31/2019  
Number of Days to Update: 52

Source: Napa County Department of Environmental Management  
Telephone: 707-253-4269  
Last EDR Contact: 11/16/2020  
Next Scheduled EDR Contact: 03/08/2021  
Data Release Frequency: No Update Planned

## NEVADA COUNTY:

### CUPA NEVADA: CUPA Facility List CUPA facility list.

Date of Government Version: 10/26/2020  
Date Data Arrived at EDR: 10/28/2020  
Date Made Active in Reports: 01/15/2021  
Number of Days to Update: 79

Source: Community Development Agency  
Telephone: 530-265-1467  
Last EDR Contact: 01/25/2021  
Next Scheduled EDR Contact: 05/10/2021  
Data Release Frequency: Varies

## ORANGE COUNTY:

### IND\_SITE ORANGE: List of Industrial Site Cleanups Petroleum and non-petroleum spills.

# GOVERNMENT RECORDS SEARCHED / DATA CURRENCY TRACKING

Date of Government Version: 09/01/2020  
Date Data Arrived at EDR: 11/05/2020  
Date Made Active in Reports: 01/26/2021  
Number of Days to Update: 82

Source: Health Care Agency  
Telephone: 714-834-3446  
Last EDR Contact: 02/01/2021  
Next Scheduled EDR Contact: 05/17/2021  
Data Release Frequency: Annually

LUST ORANGE: List of Underground Storage Tank Cleanups  
Orange County Underground Storage Tank Cleanups (LUST).

Date of Government Version: 09/01/2020  
Date Data Arrived at EDR: 11/06/2020  
Date Made Active in Reports: 01/26/2021  
Number of Days to Update: 81

Source: Health Care Agency  
Telephone: 714-834-3446  
Last EDR Contact: 02/05/2021  
Next Scheduled EDR Contact: 05/17/2021  
Data Release Frequency: Quarterly

UST ORANGE: List of Underground Storage Tank Facilities  
Orange County Underground Storage Tank Facilities (UST).

Date of Government Version: 09/01/2020  
Date Data Arrived at EDR: 11/03/2020  
Date Made Active in Reports: 01/21/2021  
Number of Days to Update: 79

Source: Health Care Agency  
Telephone: 714-834-3446  
Last EDR Contact: 02/02/2021  
Next Scheduled EDR Contact: 05/17/2021  
Data Release Frequency: Quarterly

PLACER COUNTY:

MS PLACER: Master List of Facilities

List includes aboveground tanks, underground tanks and cleanup sites.

Date of Government Version: 11/24/2020  
Date Data Arrived at EDR: 11/24/2020  
Date Made Active in Reports: 11/25/2020  
Number of Days to Update: 1

Source: Placer County Health and Human Services  
Telephone: 530-745-2363  
Last EDR Contact: 11/23/2020  
Next Scheduled EDR Contact: 03/15/2021  
Data Release Frequency: Semi-Annually

PLUMAS COUNTY:

CUPA PLUMAS: CUPA Facility List

Plumas County CUPA Program facilities.

Date of Government Version: 03/31/2019  
Date Data Arrived at EDR: 04/23/2019  
Date Made Active in Reports: 06/26/2019  
Number of Days to Update: 64

Source: Plumas County Environmental Health  
Telephone: 530-283-6355  
Last EDR Contact: 01/19/2021  
Next Scheduled EDR Contact: 05/03/2021  
Data Release Frequency: Varies

RIVERSIDE COUNTY:

LUST RIVERSIDE: Listing of Underground Tank Cleanup Sites  
Riverside County Underground Storage Tank Cleanup Sites (LUST).

Date of Government Version: 10/06/2020  
Date Data Arrived at EDR: 10/07/2020  
Date Made Active in Reports: 11/03/2020  
Number of Days to Update: 27

Source: Department of Environmental Health  
Telephone: 951-358-5055  
Last EDR Contact: 12/09/2020  
Next Scheduled EDR Contact: 03/29/2021  
Data Release Frequency: Quarterly



# GOVERNMENT RECORDS SEARCHED / DATA CURRENCY TRACKING

## UST RIVERSIDE: Underground Storage Tank Tank List

Underground storage tank sites located in Riverside county.

Date of Government Version: 10/06/2020  
Date Data Arrived at EDR: 10/07/2020  
Date Made Active in Reports: 11/03/2020  
Number of Days to Update: 27

Source: Department of Environmental Health  
Telephone: 951-358-5055  
Last EDR Contact: 12/09/2020  
Next Scheduled EDR Contact: 03/29/2021  
Data Release Frequency: Quarterly

## SACRAMENTO COUNTY:

### CS SACRAMENTO: Toxic Site Clean-Up List

List of sites where unauthorized releases of potentially hazardous materials have occurred.

Date of Government Version: 02/18/2020  
Date Data Arrived at EDR: 03/31/2020  
Date Made Active in Reports: 06/15/2020  
Number of Days to Update: 76

Source: Sacramento County Environmental Management  
Telephone: 916-875-8406  
Last EDR Contact: 12/30/2020  
Next Scheduled EDR Contact: 04/12/2021  
Data Release Frequency: Quarterly

### ML SACRAMENTO: Master Hazardous Materials Facility List

Any business that has hazardous materials on site - hazardous material storage sites, underground storage tanks, waste generators.

Date of Government Version: 02/24/2020  
Date Data Arrived at EDR: 03/31/2020  
Date Made Active in Reports: 06/17/2020  
Number of Days to Update: 78

Source: Sacramento County Environmental Management  
Telephone: 916-875-8406  
Last EDR Contact: 12/30/2020  
Next Scheduled EDR Contact: 04/12/2021  
Data Release Frequency: Quarterly

## SAN BENITO COUNTY:

### CUPA SAN BENITO: CUPA Facility List

Cupa facility list

Date of Government Version: 10/28/2020  
Date Data Arrived at EDR: 10/30/2020  
Date Made Active in Reports: 01/15/2021  
Number of Days to Update: 77

Source: San Benito County Environmental Health  
Telephone: N/A  
Last EDR Contact: 02/01/2021  
Next Scheduled EDR Contact: 05/17/2021  
Data Release Frequency: Varies

## SAN BERNARDINO COUNTY:

### PERMITS SAN BERNARDINO: Hazardous Material Permits

This listing includes underground storage tanks, medical waste handlers/generators, hazardous materials handlers, hazardous waste generators, and waste oil generators/handlers.

Date of Government Version: 11/16/2020  
Date Data Arrived at EDR: 11/18/2020  
Date Made Active in Reports: 02/04/2021  
Number of Days to Update: 78

Source: San Bernardino County Fire Department Hazardous Materials Division  
Telephone: 909-387-3041  
Last EDR Contact: 02/01/2021  
Next Scheduled EDR Contact: 05/17/2021  
Data Release Frequency: Quarterly

## SAN DIEGO COUNTY:

# GOVERNMENT RECORDS SEARCHED / DATA CURRENCY TRACKING

## HMMD SAN DIEGO: Hazardous Materials Management Division Database

The database includes: HE58 - This report contains the business name, site address, business phone number, establishment 'H' permit number, type of permit, and the business status. HE17 - In addition to providing the same information provided in the HE58 listing, HE17 provides inspection dates, violations received by the establishment, hazardous waste generated, the quantity, method of storage, treatment/disposal of waste and the hauler, and information on underground storage tanks. Unauthorized Release List - Includes a summary of environmental contamination cases in San Diego County (underground tank cases, non-tank cases, groundwater contamination, and soil contamination are included.)

Date of Government Version: 11/30/2020  
Date Data Arrived at EDR: 12/01/2020  
Date Made Active in Reports: 02/16/2021  
Number of Days to Update: 77

Source: Hazardous Materials Management Division  
Telephone: 619-338-2268  
Last EDR Contact: 12/01/2020  
Next Scheduled EDR Contact: 03/15/2021  
Data Release Frequency: Quarterly

## LF SAN DIEGO: Solid Waste Facilities

San Diego County Solid Waste Facilities.

Date of Government Version: 10/01/2020  
Date Data Arrived at EDR: 11/23/2020  
Date Made Active in Reports: 02/08/2021  
Number of Days to Update: 77

Source: Department of Health Services  
Telephone: 619-338-2209  
Last EDR Contact: 01/19/2021  
Next Scheduled EDR Contact: 05/03/2021  
Data Release Frequency: Varies

## SAN DIEGO CO LOP: Local Oversight Program Listing

A listing of all LOP release sites that are or were under the County of San Diego's jurisdiction. Included are closed or transferred cases, open cases, and cases that did not have a case type indicated. The cases without a case type are mostly complaints; however, some of them could be LOP cases.

Date of Government Version: 07/14/2020  
Date Data Arrived at EDR: 07/16/2020  
Date Made Active in Reports: 09/29/2020  
Number of Days to Update: 75

Source: Department of Environmental Health  
Telephone: 858-505-6874  
Last EDR Contact: 02/01/2021  
Next Scheduled EDR Contact: 05/03/2021  
Data Release Frequency: Varies

## SAN DIEGO CO SAM: Environmental Case Listing

The listing contains all underground tank release cases and projects pertaining to properties contaminated with hazardous substances that are actively under review by the Site Assessment and Mitigation Program.

Date of Government Version: 03/23/2010  
Date Data Arrived at EDR: 06/15/2010  
Date Made Active in Reports: 07/09/2010  
Number of Days to Update: 24

Source: San Diego County Department of Environmental Health  
Telephone: 619-338-2371  
Last EDR Contact: 11/23/2020  
Next Scheduled EDR Contact: 03/15/2021  
Data Release Frequency: No Update Planned

## SAN FRANCISCO COUNTY:

### CUPA SAN FRANCISCO CO: CUPA Facility Listing

Cupa facilities

Date of Government Version: 11/05/2020  
Date Data Arrived at EDR: 11/06/2020  
Date Made Active in Reports: 01/27/2021  
Number of Days to Update: 82

Source: San Francisco County Department of Environmental Health  
Telephone: 415-252-3896  
Last EDR Contact: 02/01/2021  
Next Scheduled EDR Contact: 05/17/2021  
Data Release Frequency: Varies

### LUST SAN FRANCISCO: Local Oversight Facilities

A listing of leaking underground storage tank sites located in San Francisco county.

# GOVERNMENT RECORDS SEARCHED / DATA CURRENCY TRACKING

Date of Government Version: 09/19/2008  
Date Data Arrived at EDR: 09/19/2008  
Date Made Active in Reports: 09/29/2008  
Number of Days to Update: 10

Source: Department Of Public Health San Francisco County  
Telephone: 415-252-3920  
Last EDR Contact: 02/01/2021  
Next Scheduled EDR Contact: 05/17/2021  
Data Release Frequency: No Update Planned

## UST SAN FRANCISCO: Underground Storage Tank Information

Underground storage tank sites located in San Francisco county.

Date of Government Version: 11/05/2020  
Date Data Arrived at EDR: 11/06/2020  
Date Made Active in Reports: 01/26/2021  
Number of Days to Update: 81

Source: Department of Public Health  
Telephone: 415-252-3920  
Last EDR Contact: 02/01/2021  
Next Scheduled EDR Contact: 05/17/2021  
Data Release Frequency: Quarterly

## SAN JOAQUIN COUNTY:

### UST SAN JOAQUIN: San Joaquin Co. UST

A listing of underground storage tank locations in San Joaquin county.

Date of Government Version: 06/22/2018  
Date Data Arrived at EDR: 06/26/2018  
Date Made Active in Reports: 07/11/2018  
Number of Days to Update: 15

Source: Environmental Health Department  
Telephone: N/A  
Last EDR Contact: 12/09/2020  
Next Scheduled EDR Contact: 03/29/2021  
Data Release Frequency: Semi-Annually

## SAN LUIS OBISPO COUNTY:

### CUPA SAN LUIS OBISPO: CUPA Facility List

Cupa Facility List.

Date of Government Version: 11/12/2020  
Date Data Arrived at EDR: 11/13/2020  
Date Made Active in Reports: 02/01/2021  
Number of Days to Update: 80

Source: San Luis Obispo County Public Health Department  
Telephone: 805-781-5596  
Last EDR Contact: 02/16/2021  
Next Scheduled EDR Contact: 05/31/2021  
Data Release Frequency: Varies

## SAN MATEO COUNTY:

### BI SAN MATEO: Business Inventory

List includes Hazardous Materials Business Plan, hazardous waste generators, and underground storage tanks.

Date of Government Version: 02/20/2020  
Date Data Arrived at EDR: 02/20/2020  
Date Made Active in Reports: 04/24/2020  
Number of Days to Update: 64

Source: San Mateo County Environmental Health Services Division  
Telephone: 650-363-1921  
Last EDR Contact: 12/11/2020  
Next Scheduled EDR Contact: 03/22/2021  
Data Release Frequency: Annually

### LUST SAN MATEO: Fuel Leak List

A listing of leaking underground storage tank sites located in San Mateo county.

Date of Government Version: 03/29/2019  
Date Data Arrived at EDR: 03/29/2019  
Date Made Active in Reports: 05/29/2019  
Number of Days to Update: 61

Source: San Mateo County Environmental Health Services Division  
Telephone: 650-363-1921  
Last EDR Contact: 12/01/2020  
Next Scheduled EDR Contact: 03/22/2021  
Data Release Frequency: Semi-Annually

## SANTA BARBARA COUNTY:

# GOVERNMENT RECORDS SEARCHED / DATA CURRENCY TRACKING

## CUPA SANTA BARBARA: CUPA Facility Listing

CUPA Program Listing from the Environmental Health Services division.

Date of Government Version: 09/08/2011  
Date Data Arrived at EDR: 09/09/2011  
Date Made Active in Reports: 10/07/2011  
Number of Days to Update: 28

Source: Santa Barbara County Public Health Department  
Telephone: 805-686-8167  
Last EDR Contact: 02/16/2021  
Next Scheduled EDR Contact: 05/31/2021  
Data Release Frequency: No Update Planned

## SANTA CLARA COUNTY:

### CUPA SANTA CLARA: Cupa Facility List

Cupa facility list

Date of Government Version: 11/20/2020  
Date Data Arrived at EDR: 11/23/2020  
Date Made Active in Reports: 02/05/2021  
Number of Days to Update: 74

Source: Department of Environmental Health  
Telephone: 408-918-1973  
Last EDR Contact: 02/16/2021  
Next Scheduled EDR Contact: 05/31/2021  
Data Release Frequency: Varies

### HIST LUST SANTA CLARA: HIST LUST - Fuel Leak Site Activity Report

A listing of open and closed leaking underground storage tanks. This listing is no longer updated by the county. Leaking underground storage tanks are now handled by the Department of Environmental Health.

Date of Government Version: 03/29/2005  
Date Data Arrived at EDR: 03/30/2005  
Date Made Active in Reports: 04/21/2005  
Number of Days to Update: 22

Source: Santa Clara Valley Water District  
Telephone: 408-265-2600  
Last EDR Contact: 03/23/2009  
Next Scheduled EDR Contact: 06/22/2009  
Data Release Frequency: No Update Planned

### LUST SANTA CLARA: LOP Listing

A listing of leaking underground storage tanks located in Santa Clara county.

Date of Government Version: 03/03/2014  
Date Data Arrived at EDR: 03/05/2014  
Date Made Active in Reports: 03/18/2014  
Number of Days to Update: 13

Source: Department of Environmental Health  
Telephone: 408-918-3417  
Last EDR Contact: 11/16/2020  
Next Scheduled EDR Contact: 03/08/2021  
Data Release Frequency: No Update Planned

### SAN JOSE HAZMAT: Hazardous Material Facilities

Hazardous material facilities, including underground storage tank sites.

Date of Government Version: 11/03/2020  
Date Data Arrived at EDR: 11/05/2020  
Date Made Active in Reports: 01/26/2021  
Number of Days to Update: 82

Source: City of San Jose Fire Department  
Telephone: 408-535-7694  
Last EDR Contact: 02/15/2021  
Next Scheduled EDR Contact: 05/16/2021  
Data Release Frequency: Annually

## SANTA CRUZ COUNTY:

### CUPA SANTA CRUZ: CUPA Facility List

CUPA facility listing.

Date of Government Version: 01/21/2017  
Date Data Arrived at EDR: 02/22/2017  
Date Made Active in Reports: 05/23/2017  
Number of Days to Update: 90

Source: Santa Cruz County Environmental Health  
Telephone: 831-464-2761  
Last EDR Contact: 02/16/2021  
Next Scheduled EDR Contact: 05/31/2021  
Data Release Frequency: Varies

## SHASTA COUNTY:

# GOVERNMENT RECORDS SEARCHED / DATA CURRENCY TRACKING

## CUPA SHASTA: CUPA Facility List Cupa Facility List.

Date of Government Version: 06/15/2017  
Date Data Arrived at EDR: 06/19/2017  
Date Made Active in Reports: 08/09/2017  
Number of Days to Update: 51

Source: Shasta County Department of Resource Management  
Telephone: 530-225-5789  
Last EDR Contact: 02/16/2021  
Next Scheduled EDR Contact: 05/31/2021  
Data Release Frequency: Varies

## SOLANO COUNTY:

### LUST SOLANO: Leaking Underground Storage Tanks

A listing of leaking underground storage tank sites located in Solano county.

Date of Government Version: 06/04/2019  
Date Data Arrived at EDR: 06/06/2019  
Date Made Active in Reports: 08/13/2019  
Number of Days to Update: 68

Source: Solano County Department of Environmental Management  
Telephone: 707-784-6770  
Last EDR Contact: 06/03/2019  
Next Scheduled EDR Contact: 03/15/2021  
Data Release Frequency: Quarterly

### UST SOLANO: Underground Storage Tanks

Underground storage tank sites located in Solano county.

Date of Government Version: 08/25/2020  
Date Data Arrived at EDR: 08/26/2020  
Date Made Active in Reports: 09/16/2020  
Number of Days to Update: 21

Source: Solano County Department of Environmental Management  
Telephone: 707-784-6770  
Last EDR Contact: 12/03/2020  
Next Scheduled EDR Contact: 03/15/2021  
Data Release Frequency: Quarterly

## SONOMA COUNTY:

### CUPA SONOMA: Cupa Facility List Cupa Facility list

Date of Government Version: 12/15/2020  
Date Data Arrived at EDR: 12/16/2020  
Date Made Active in Reports: 12/23/2020  
Number of Days to Update: 7

Source: County of Sonoma Fire & Emergency Services Department  
Telephone: 707-565-1174  
Last EDR Contact: 12/15/2020  
Next Scheduled EDR Contact: 04/05/2021  
Data Release Frequency: Varies

### LUST SONOMA: Leaking Underground Storage Tank Sites

A listing of leaking underground storage tank sites located in Sonoma county.

Date of Government Version: 09/18/2020  
Date Data Arrived at EDR: 09/22/2020  
Date Made Active in Reports: 12/14/2020  
Number of Days to Update: 83

Source: Department of Health Services  
Telephone: 707-565-6565  
Last EDR Contact: 12/15/2020  
Next Scheduled EDR Contact: 04/05/2021  
Data Release Frequency: Quarterly

## STANISLAUS COUNTY:

### CUPA STANISLAUS: CUPA Facility List Cupa facility list

Date of Government Version: 10/01/2020  
Date Data Arrived at EDR: 10/06/2020  
Date Made Active in Reports: 12/22/2020  
Number of Days to Update: 77

Source: Stanislaus County Department of Environmental Protection  
Telephone: 209-525-6751  
Last EDR Contact: 01/11/2021  
Next Scheduled EDR Contact: 04/26/2021  
Data Release Frequency: Varies

## SUTTER COUNTY:

# GOVERNMENT RECORDS SEARCHED / DATA CURRENCY TRACKING

## UST SUTTER: Underground Storage Tanks

Underground storage tank sites located in Sutter county.

Date of Government Version: 11/23/2020  
Date Data Arrived at EDR: 11/24/2020  
Date Made Active in Reports: 02/10/2021  
Number of Days to Update: 78

Source: Sutter County Environmental Health Services  
Telephone: 530-822-7500  
Last EDR Contact: 11/23/2020  
Next Scheduled EDR Contact: 03/15/2021  
Data Release Frequency: Semi-Annually

## TEHAMA COUNTY:

### CUPA TEHAMA: CUPA Facility List

Cupa facilities

Date of Government Version: 08/11/2020  
Date Data Arrived at EDR: 08/12/2020  
Date Made Active in Reports: 10/26/2020  
Number of Days to Update: 75

Source: Tehama County Department of Environmental Health  
Telephone: 530-527-8020  
Last EDR Contact: 02/01/2021  
Next Scheduled EDR Contact: 05/17/2021  
Data Release Frequency: Varies

## TRINITY COUNTY:

### CUPA TRINITY: CUPA Facility List

Cupa facility list

Date of Government Version: 10/14/2020  
Date Data Arrived at EDR: 10/15/2020  
Date Made Active in Reports: 01/05/2021  
Number of Days to Update: 82

Source: Department of Toxic Substances Control  
Telephone: 760-352-0381  
Last EDR Contact: 01/19/2021  
Next Scheduled EDR Contact: 05/03/2021  
Data Release Frequency: Varies

## TULARE COUNTY:

### CUPA TULARE: CUPA Facility List

Cupa program facilities

Date of Government Version: 10/30/2020  
Date Data Arrived at EDR: 11/03/2020  
Date Made Active in Reports: 01/20/2021  
Number of Days to Update: 78

Source: Tulare County Environmental Health Services Division  
Telephone: 559-624-7400  
Last EDR Contact: 02/01/2021  
Next Scheduled EDR Contact: 05/17/2021  
Data Release Frequency: Varies

## TUOLUMNE COUNTY:

### CUPA TUOLUMNE: CUPA Facility List

Cupa facility list

Date of Government Version: 04/23/2018  
Date Data Arrived at EDR: 04/25/2018  
Date Made Active in Reports: 06/25/2018  
Number of Days to Update: 61

Source: Division of Environmental Health  
Telephone: 209-533-5633  
Last EDR Contact: 01/19/2021  
Next Scheduled EDR Contact: 05/03/2021  
Data Release Frequency: Varies

## VENTURA COUNTY:

# GOVERNMENT RECORDS SEARCHED / DATA CURRENCY TRACKING

## BWT VENTURA: Business Plan, Hazardous Waste Producers, and Operating Underground Tanks

The BWT list indicates by site address whether the Environmental Health Division has Business Plan (B), Waste Producer (W), and/or Underground Tank (T) information.

Date of Government Version: 09/28/2020	Source: Ventura County Environmental Health Division
Date Data Arrived at EDR: 10/22/2020	Telephone: 805-654-2813
Date Made Active in Reports: 01/12/2021	Last EDR Contact: 01/19/2021
Number of Days to Update: 82	Next Scheduled EDR Contact: 05/02/2021
	Data Release Frequency: Quarterly

## LF VENTURA: Inventory of Illegal Abandoned and Inactive Sites

Ventura County Inventory of Closed, Illegal Abandoned, and Inactive Sites.

Date of Government Version: 12/01/2011	Source: Environmental Health Division
Date Data Arrived at EDR: 12/01/2011	Telephone: 805-654-2813
Date Made Active in Reports: 01/19/2012	Last EDR Contact: 12/21/2020
Number of Days to Update: 49	Next Scheduled EDR Contact: 04/12/2021
	Data Release Frequency: No Update Planned

## LUST VENTURA: Listing of Underground Tank Cleanup Sites

Ventura County Underground Storage Tank Cleanup Sites (LUST).

Date of Government Version: 05/29/2008	Source: Environmental Health Division
Date Data Arrived at EDR: 06/24/2008	Telephone: 805-654-2813
Date Made Active in Reports: 07/31/2008	Last EDR Contact: 02/08/2021
Number of Days to Update: 37	Next Scheduled EDR Contact: 05/24/2021
	Data Release Frequency: No Update Planned

## MED WASTE VENTURA: Medical Waste Program List

To protect public health and safety and the environment from potential exposure to disease causing agents, the Environmental Health Division Medical Waste Program regulates the generation, handling, storage, treatment and disposal of medical waste throughout the County.

Date of Government Version: 09/28/2020	Source: Ventura County Resource Management Agency
Date Data Arrived at EDR: 10/22/2020	Telephone: 805-654-2813
Date Made Active in Reports: 01/12/2021	Last EDR Contact: 01/20/2021
Number of Days to Update: 82	Next Scheduled EDR Contact: 05/03/2021
	Data Release Frequency: Quarterly

## UST VENTURA: Underground Tank Closed Sites List

Ventura County Operating Underground Storage Tank Sites (UST)/Underground Tank Closed Sites List.

Date of Government Version: 08/26/2020	Source: Environmental Health Division
Date Data Arrived at EDR: 09/08/2020	Telephone: 805-654-2813
Date Made Active in Reports: 12/01/2020	Last EDR Contact: 12/08/2020
Number of Days to Update: 84	Next Scheduled EDR Contact: 03/22/2021
	Data Release Frequency: Quarterly

## YOLO COUNTY:

### UST YOLO: Underground Storage Tank Comprehensive Facility Report

Underground storage tank sites located in Yolo county.

Date of Government Version: 12/21/2020	Source: Yolo County Department of Health
Date Data Arrived at EDR: 12/23/2020	Telephone: 530-666-8646
Date Made Active in Reports: 01/04/2021	Last EDR Contact: 12/20/2020
Number of Days to Update: 12	Next Scheduled EDR Contact: 04/11/2021
	Data Release Frequency: Annually

## YUBA COUNTY:



# GOVERNMENT RECORDS SEARCHED / DATA CURRENCY TRACKING

## CUPA YUBA: CUPA Facility List

CUPA facility listing for Yuba County.

Date of Government Version: 01/26/2021  
Date Data Arrived at EDR: 01/28/2021  
Date Made Active in Reports: 02/03/2021  
Number of Days to Update: 6

Source: Yuba County Environmental Health Department  
Telephone: 530-749-7523  
Last EDR Contact: 01/25/2021  
Next Scheduled EDR Contact: 05/10/2021  
Data Release Frequency: Varies

## OTHER DATABASE(S)

Depending on the geographic area covered by this report, the data provided in these specialty databases may or may not be complete. For example, the existence of wetlands information data in a specific report does not mean that all wetlands in the area covered by the report are included. Moreover, the absence of any reported wetlands information does not necessarily mean that wetlands do not exist in the area covered by the report.

## CT MANIFEST: Hazardous Waste Manifest Data

Facility and manifest data. Manifest is a document that lists and tracks hazardous waste from the generator through transporters to a tsd facility.

Date of Government Version: 08/10/2020  
Date Data Arrived at EDR: 10/20/2020  
Date Made Active in Reports: 11/02/2020  
Number of Days to Update: 13

Source: Department of Energy & Environmental Protection  
Telephone: 860-424-3375  
Last EDR Contact: 02/12/2021  
Next Scheduled EDR Contact: 05/24/2021  
Data Release Frequency: No Update Planned

## NJ MANIFEST: Manifest Information

Hazardous waste manifest information.

Date of Government Version: 12/31/2018  
Date Data Arrived at EDR: 04/10/2019  
Date Made Active in Reports: 05/16/2019  
Number of Days to Update: 36

Source: Department of Environmental Protection  
Telephone: N/A  
Last EDR Contact: 01/08/2021  
Next Scheduled EDR Contact: 04/19/2021  
Data Release Frequency: Annually

## NY MANIFEST: Facility and Manifest Data

Manifest is a document that lists and tracks hazardous waste from the generator through transporters to a TSD facility.

Date of Government Version: 01/01/2019  
Date Data Arrived at EDR: 04/29/2020  
Date Made Active in Reports: 07/10/2020  
Number of Days to Update: 72

Source: Department of Environmental Conservation  
Telephone: 518-402-8651  
Last EDR Contact: 01/29/2021  
Next Scheduled EDR Contact: 05/10/2021  
Data Release Frequency: Quarterly

## PA MANIFEST: Manifest Information

Hazardous waste manifest information.

Date of Government Version: 06/30/2018  
Date Data Arrived at EDR: 07/19/2019  
Date Made Active in Reports: 09/10/2019  
Number of Days to Update: 53

Source: Department of Environmental Protection  
Telephone: 717-783-8990  
Last EDR Contact: 01/11/2021  
Next Scheduled EDR Contact: 04/26/2021  
Data Release Frequency: Annually

## RI MANIFEST: Manifest information

Hazardous waste manifest information

Date of Government Version: 12/31/2018  
Date Data Arrived at EDR: 10/02/2019  
Date Made Active in Reports: 12/10/2019  
Number of Days to Update: 69

Source: Department of Environmental Management  
Telephone: 401-222-2797  
Last EDR Contact: 02/09/2021  
Next Scheduled EDR Contact: 05/31/2021  
Data Release Frequency: Annually

# GOVERNMENT RECORDS SEARCHED / DATA CURRENCY TRACKING

## WI MANIFEST: Manifest Information

Hazardous waste manifest information.

Date of Government Version: 05/31/2018  
Date Data Arrived at EDR: 06/19/2019  
Date Made Active in Reports: 09/03/2019  
Number of Days to Update: 76

Source: Department of Natural Resources  
Telephone: N/A  
Last EDR Contact: 12/03/2020  
Next Scheduled EDR Contact: 03/22/2021  
Data Release Frequency: Annually

## Oil/Gas Pipelines

Source: Endeavor Business Media

Petroleum Bundle (Crude Oil, Refined Products, Petrochemicals, Gas Liquids (LPG/NGL), and Specialty Gases (Miscellaneous)) N = Natural Gas Bundle (Natural Gas, Gas Liquids (LPG/NGL), and Specialty Gases (Miscellaneous)). This map includes information copyrighted by Endeavor Business Media. This information is provided on a best effort basis and Endeavor Business Media does not guarantee its accuracy nor warrant its fitness for any particular purpose. Such information has been reprinted with the permission of Endeavor Business Media.

## Electric Power Transmission Line Data

Source: Endeavor Business Media

This map includes information copyrighted by Endeavor Business Media. This information is provided on a best effort basis and Endeavor Business Media does not guarantee its accuracy nor warrant its fitness for any particular purpose. Such information has been reprinted with the permission of Endeavor Business Media.

**Sensitive Receptors:** There are individuals deemed sensitive receptors due to their fragile immune systems and special sensitivity to environmental discharges. These sensitive receptors typically include the elderly, the sick, and children. While the location of all sensitive receptors cannot be determined, EDR indicates those buildings and facilities - schools, daycares, hospitals, medical centers, and nursing homes - where individuals who are sensitive receptors are likely to be located.

## AHA Hospitals:

Source: American Hospital Association, Inc.

Telephone: 312-280-5991

The database includes a listing of hospitals based on the American Hospital Association's annual survey of hospitals.

## Medical Centers: Provider of Services Listing

Source: Centers for Medicare & Medicaid Services

Telephone: 410-786-3000

A listing of hospitals with Medicare provider number, produced by Centers of Medicare & Medicaid Services, a federal agency within the U.S. Department of Health and Human Services.

## Nursing Homes

Source: National Institutes of Health

Telephone: 301-594-6248

Information on Medicare and Medicaid certified nursing homes in the United States.

## Public Schools

Source: National Center for Education Statistics

Telephone: 202-502-7300

The National Center for Education Statistics' primary database on elementary and secondary public education in the United States. It is a comprehensive, annual, national statistical database of all public elementary and secondary schools and school districts, which contains data that are comparable across all states.

## Private Schools

Source: National Center for Education Statistics

Telephone: 202-502-7300

The National Center for Education Statistics' primary database on private school locations in the United States.

## Daycare Centers: Licensed Facilities

Source: Department of Social Services

Telephone: 916-657-4041

**Flood Zone Data:** This data was obtained from the Federal Emergency Management Agency (FEMA). It depicts 100-year and 500-year flood zones as defined by FEMA. It includes the National Flood Hazard Layer (NFHL) which incorporates Flood Insurance Rate Map (FIRM) data and Q3 data from FEMA in areas not covered by NFHL.

Source: FEMA

Telephone: 877-336-2627

Date of Government Version: 2003, 2015

## GOVERNMENT RECORDS SEARCHED / DATA CURRENCY TRACKING

NWI: National Wetlands Inventory. This data, available in select counties across the country, was obtained by EDR in 2002, 2005 and 2010 from the U.S. Fish and Wildlife Service.

State Wetlands Data: Wetland Inventory  
Source: Department of Fish and Wildlife  
Telephone: 916-445-0411

Current USGS 7.5 Minute Topographic Map  
Source: U.S. Geological Survey

### **STREET AND ADDRESS INFORMATION**

© 2015 TomTom North America, Inc. All rights reserved. This material is proprietary and the subject of copyright protection and other intellectual property rights owned by or licensed to Tele Atlas North America, Inc. The use of this material is subject to the terms of a license agreement. You will be held liable for any unauthorized copying or disclosure of this material.

## GEOCHECK<sup>®</sup> - PHYSICAL SETTING SOURCE ADDENDUM

### TARGET PROPERTY ADDRESS

POPROCK KEY  
AVE L12 PAV VIC 11TH STW  
LANCASTER, CA 93534

### TARGET PROPERTY COORDINATES

Latitude (North):	34.650356 - 34° 39' 1.28"
Longitude (West):	118.150797 - 118° 9' 2.87"
Universal Tranverse Mercator:	Zone 11
UTM X (Meters):	394538.2
UTM Y (Meters):	3834675.8
Elevation:	2506 ft. above sea level

### USGS TOPOGRAPHIC MAP

Target Property Map:	5630747 LANCASTER WEST, CA
Version Date:	2012

EDR's GeoCheck Physical Setting Source Addendum is provided to assist the environmental professional in forming an opinion about the impact of potential contaminant migration.

Assessment of the impact of contaminant migration generally has two principle investigative components:

1. Groundwater flow direction, and
2. Groundwater flow velocity.

Groundwater flow direction may be impacted by surface topography, hydrology, hydrogeology, characteristics of the soil, and nearby wells. Groundwater flow velocity is generally impacted by the nature of the geologic strata.

# GEOCHECK® - PHYSICAL SETTING SOURCE SUMMARY

## GROUNDWATER FLOW DIRECTION INFORMATION

Groundwater flow direction for a particular site is best determined by a qualified environmental professional using site-specific well data. If such data is not reasonably ascertainable, it may be necessary to rely on other sources of information, such as surface topographic information, hydrologic information, hydrogeologic data collected on nearby properties, and regional groundwater flow information (from deep aquifers).

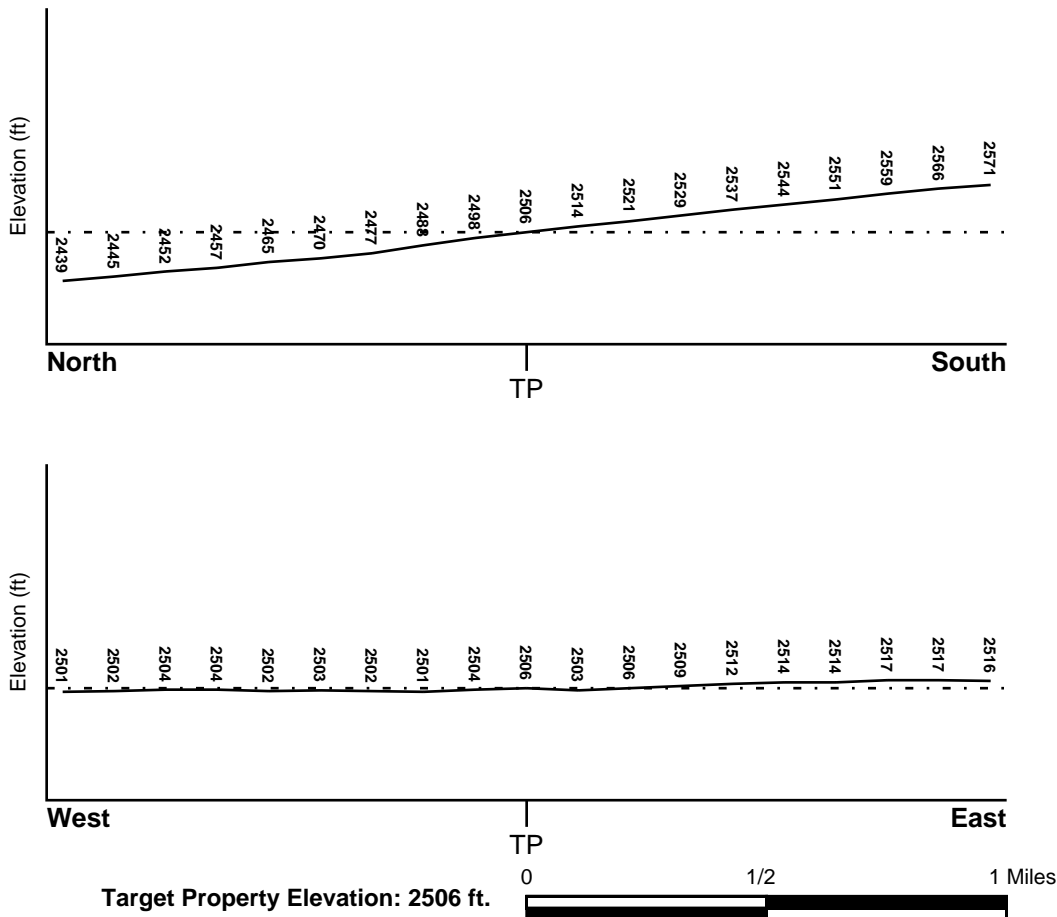
## TOPOGRAPHIC INFORMATION

Surface topography may be indicative of the direction of surficial groundwater flow. This information can be used to assist the environmental professional in forming an opinion about the impact of nearby contaminated properties or, should contamination exist on the target property, what downgradient sites might be impacted.

## TARGET PROPERTY TOPOGRAPHY

General Topographic Gradient: General North

## SURROUNDING TOPOGRAPHY: ELEVATION PROFILES



Source: Topography has been determined from the USGS 7.5' Digital Elevation Model and should be evaluated on a relative (not an absolute) basis. Relative elevation information between sites of close proximity should be field verified.

# GEOCHECK® - PHYSICAL SETTING SOURCE SUMMARY

## HYDROLOGIC INFORMATION

Surface water can act as a hydrologic barrier to groundwater flow. Such hydrologic information can be used to assist the environmental professional in forming an opinion about the impact of nearby contaminated properties or, should contamination exist on the target property, what downgradient sites might be impacted.

Refer to the Physical Setting Source Map following this summary for hydrologic information (major waterways and bodies of water).

## **FEMA FLOOD ZONE**

<u>Flood Plain Panel at Target Property</u>	<u>FEMA Source Type</u>
06037C0420F	FEMA FIRM Flood data
<u>Additional Panels in search area:</u>	<u>FEMA Source Type</u>
Not Reported	

## **NATIONAL WETLAND INVENTORY**

<u>NWI Quad at Target Property</u>	<u>NWI Electronic Data Coverage</u>
LANCASTER WEST	YES - refer to the Overview Map and Detail Map

## HYDROGEOLOGIC INFORMATION

Hydrogeologic information obtained by installation of wells on a specific site can often be an indicator of groundwater flow direction in the immediate area. Such hydrogeologic information can be used to assist the environmental professional in forming an opinion about the impact of nearby contaminated properties or, should contamination exist on the target property, what downgradient sites might be impacted.

### **Site-Specific Hydrogeological Data\*:**

Search Radius:	1.25 miles
Status:	Not found

## **AQUIFLOW®**

Search Radius: 1.000 Mile.

EDR has developed the AQUIFLOW Information System to provide data on the general direction of groundwater flow at specific points. EDR has reviewed reports submitted by environmental professionals to regulatory authorities at select sites and has extracted the date of the report, groundwater flow direction as determined hydrogeologically, and the depth to water table.

<u>MAP ID</u>	<u>LOCATION FROM TP</u>	<u>GENERAL DIRECTION GROUNDWATER FLOW</u>
Not Reported		

## GEOCHECK® - PHYSICAL SETTING SOURCE SUMMARY

### GROUNDWATER FLOW VELOCITY INFORMATION

Groundwater flow velocity information for a particular site is best determined by a qualified environmental professional using site specific geologic and soil strata data. If such data are not reasonably ascertainable, it may be necessary to rely on other sources of information, including geologic age identification, rock stratigraphic unit and soil characteristics data collected on nearby properties and regional soil information. In general, contaminant plumes move more quickly through sandy-gravelly types of soils than silty-clayey types of soils.

### GEOLOGIC INFORMATION IN GENERAL AREA OF TARGET PROPERTY

Geologic information can be used by the environmental professional in forming an opinion about the relative speed at which contaminant migration may be occurring.

#### **ROCK STRATIGRAPHIC UNIT**

Era: Cenozoic  
System: Quaternary  
Series: Quaternary  
Code: Q (*decoded above as Era, System & Series*)

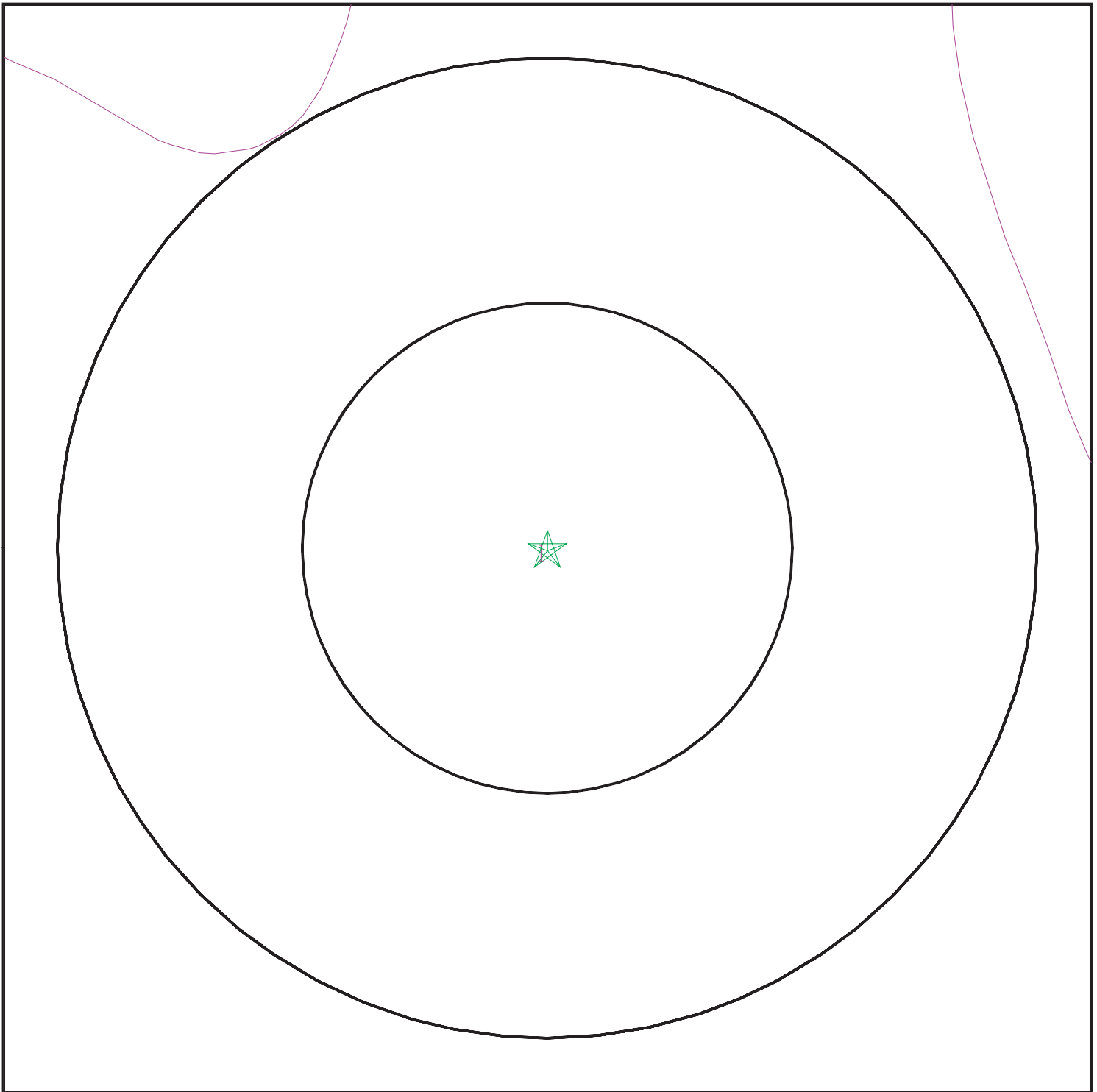
#### **GEOLOGIC AGE IDENTIFICATION**

Category: Stratified Sequence

Geologic Age and Rock Stratigraphic Unit Source: P.G. Schruben, R.E. Arndt and W.J. Bawiec, Geology of the Conterminous U.S. at 1:2,500,000 Scale - a digital representation of the 1974 P.B. King and H.M. Beikman Map, USGS Digital Data Series DDS - 11 (1994).



# SSURGO SOIL MAP - 6371888.2s



- ★ Target Property
- ∩ SSURGO Soil
- ∩ Water



SITE NAME: Poprock Key  
ADDRESS: AVE L12 PAV VIC 11TH STW  
Lancaster CA 93534  
LAT/LONG: 34.650356 / 118.150797

CLIENT: Summit Environmental Systems  
CONTACT: Robert Glaser  
INQUIRY #: 6371888.2s  
DATE: February 18, 2021 12:37 pm

# GEOCHECK® - PHYSICAL SETTING SOURCE SUMMARY

## DOMINANT SOIL COMPOSITION IN GENERAL AREA OF TARGET PROPERTY

The U.S. Department of Agriculture's (USDA) Soil Conservation Service (SCS) leads the National Cooperative Soil Survey (NCSS) and is responsible for collecting, storing, maintaining and distributing soil survey information for privately owned lands in the United States. A soil map in a soil survey is a representation of soil patterns in a landscape. The following information is based on Soil Conservation Service SSURGO data.

### Soil Map ID: 1

Soil Component Name: Cajon

Soil Surface Texture: loamy sand

Hydrologic Group: Class A - High infiltration rates. Soils are deep, well drained to excessively drained sands and gravels.

Soil Drainage Class: Excessively drained

Hydric Status: Partially hydric

Corrosion Potential - Uncoated Steel: Moderate

Depth to Bedrock Min: > 0 inches

Depth to Watertable Min: > 0 inches

Soil Layer Information							
Layer	Boundary		Soil Texture Class	Classification		Saturated hydraulic conductivity micro m/sec	Soil Reaction (pH)
	Upper	Lower		AASHTO Group	Unified Soil		
1	0 inches	9 inches	loamy sand	Granular materials (35 pct. or less passing No. 200), Silty, or Clayey Gravel and Sand.	COARSE-GRAINED SOILS, Sands, Sands with fines, Clayey sand. COARSE-GRAINED SOILS, Sands, Sands with fines, Silty Sand.	Max: 141 Min: 42	Max: 8.4 Min: 7.4
2	9 inches	59 inches	sand	Granular materials (35 pct. or less passing No. 200), Silty, or Clayey Gravel and Sand.	COARSE-GRAINED SOILS, Sands, Sands with fines, Clayey sand. COARSE-GRAINED SOILS, Sands, Sands with fines, Silty Sand.	Max: 141 Min: 42	Max: 8.4 Min: 7.4

# GEOCHECK® - PHYSICAL SETTING SOURCE SUMMARY

## LOCAL / REGIONAL WATER AGENCY RECORDS

EDR Local/Regional Water Agency records provide water well information to assist the environmental professional in assessing sources that may impact ground water flow direction, and in forming an opinion about the impact of contaminant migration on nearby drinking water wells.

## WELL SEARCH DISTANCE INFORMATION

<u>DATABASE</u>	<u>SEARCH DISTANCE (miles)</u>
Federal USGS	1.000
Federal FRDS PWS	Nearest PWS within 1 mile
State Database	1.000

## FEDERAL USGS WELL INFORMATION

<u>MAP ID</u>	<u>WELL ID</u>	<u>LOCATION FROM TP</u>
B7	USGS40000149774	1/4 - 1/2 Mile SSE
B8	USGS40000149776	1/4 - 1/2 Mile SSE
B9	USGS40000149775	1/4 - 1/2 Mile SSE
C16	USGS40000149814	1/4 - 1/2 Mile ESE
C21	USGS40000149773	1/4 - 1/2 Mile SE
C22	USGS40000149772	1/4 - 1/2 Mile SE
D25	USGS40000150041	1/4 - 1/2 Mile ENE
C26	USGS40000149765	1/4 - 1/2 Mile SE
28	USGS40000149662	1/4 - 1/2 Mile South
30	USGS40000149661	1/4 - 1/2 Mile SSE
31	USGS40000150169	1/2 - 1 Mile NE
E33	USGS40000149566	1/2 - 1 Mile SSE
34	USGS40000149894	1/2 - 1 Mile West
35	USGS40000150372	1/2 - 1 Mile NNE
H38	USGS40000150397	1/2 - 1 Mile NNW
G39	USGS40000150333	1/2 - 1 Mile NE
F40	USGS40000150250	1/2 - 1 Mile NE
I41	USGS40000149985	1/2 - 1 Mile West
44	USGS40000149339	1/2 - 1 Mile South
K45	USGS40000149745	1/2 - 1 Mile WSW
K47	USGS40000149746	1/2 - 1 Mile WSW
L49	USGS40000149663	1/2 - 1 Mile WSW
L53	USGS40000149627	1/2 - 1 Mile WSW

## FEDERAL FRDS PUBLIC WATER SUPPLY SYSTEM INFORMATION

<u>MAP ID</u>	<u>WELL ID</u>	<u>LOCATION FROM TP</u>
No PWS System Found		

Note: PWS System location is not always the same as well location.

## STATE DATABASE WELL INFORMATION

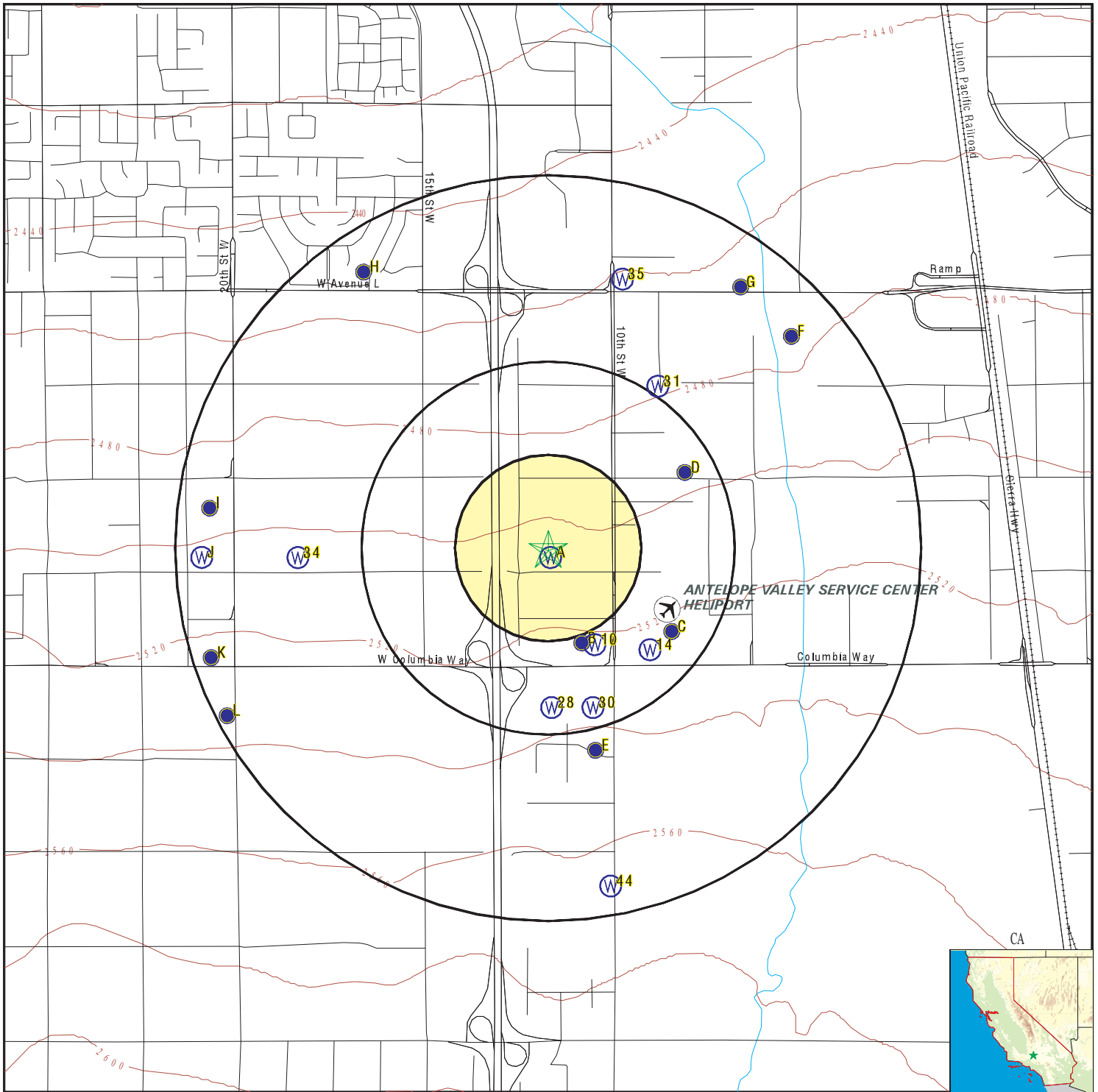
<u>MAP ID</u>	<u>WELL ID</u>	<u>LOCATION FROM TP</u>
---------------	----------------	-------------------------

## GEOCHECK® - PHYSICAL SETTING SOURCE SUMMARY

### STATE DATABASE WELL INFORMATION

MAP ID	WELL ID	LOCATION FROM TP
A1	7554	0 - 1/8 Mile SSW
A2	7555	0 - 1/8 Mile SSW
A3	7553	0 - 1/8 Mile SSW
A4	CADDW0000001438	0 - 1/8 Mile ESE
B5	CADWR8000011160	1/4 - 1/2 Mile South
B6	CADWR8000011159	1/4 - 1/2 Mile South
10	CADDW0000012325	1/4 - 1/2 Mile SSE
C11	CADDW0000005539	1/4 - 1/2 Mile ESE
C12	CADDW0000016026	1/4 - 1/2 Mile ESE
C13	CADWR8000011164	1/4 - 1/2 Mile ESE
14	CADWR8000011157	1/4 - 1/2 Mile SE
D15	CADWR8000011196	1/4 - 1/2 Mile ENE
C17	CALLNL000000414	1/4 - 1/2 Mile ESE
C18	CAUSGS000000590	1/4 - 1/2 Mile ESE
C19	CADDW0000016399	1/4 - 1/2 Mile ESE
C20	CAUSGSN00008539	1/4 - 1/2 Mile ESE
C23	CADDW0000000375	1/4 - 1/2 Mile SE
C24	CAUSGSN00005558	1/4 - 1/2 Mile SE
D27	CAUSGSN00003724	1/4 - 1/2 Mile ENE
D29	CADWR0000016801	1/4 - 1/2 Mile ENE
E32	CADWR8000011111	1/2 - 1 Mile South
F36	CADWR8000011238	1/2 - 1 Mile NE
G37	CADWR8000011261	1/2 - 1 Mile NE
J42	CADDW0000012492	1/2 - 1 Mile West
H43	CADWR8000011286	1/2 - 1 Mile NW
I46	CADWR8000011186	1/2 - 1 Mile West
J48	6733	1/2 - 1 Mile West
L50	CAUSGSN00002240	1/2 - 1 Mile WSW
K51	CADWR8000011152	1/2 - 1 Mile WSW
K52	CADWR8000011151	1/2 - 1 Mile WSW
L54	CAUSGSN00006330	1/2 - 1 Mile WSW

# PHYSICAL SETTING SOURCE MAP - 6371888.2s



- County Boundary
- Major Roads
- Contour Lines
- Earthquake Fault Lines
- Airports
- Earthquake epicenter, Richter 5 or greater
- Water Wells
- Public Water Supply Wells
- Cluster of Multiple Icons

- Groundwater Flow Direction
- Indeterminate Groundwater Flow at Location
- Groundwater Flow Varies at Location
- Closest Hydrogeological Data
- Oil, gas or related wells



SITE NAME: Poprock Key  
 ADDRESS: AVE L12 PAV VIC 11TH STW  
 Lancaster CA 93534  
 LAT/LONG: 34.650356 / 118.150797

CLIENT: Summit Environmental Systems  
 CONTACT: Robert Glaser  
 INQUIRY #: 6371888.2s  
 DATE: February 18, 2021 12:37 pm

# GEOCHECK® - PHYSICAL SETTING SOURCE MAP FINDINGS

Map ID  
 Direction  
 Distance  
 Elevation

Database      EDR ID Number

**A1**  
**SSW**  
**0 - 1/8 Mile**  
**Higher**

**CA WELLS      7554**

Seq:	7554	Prim sta c:	07N/12W-34N02 S
Frds no:	1910070026	County:	19
District:	15	User id:	MET
System no:	1910070	Water type:	G
Source nam:	WELL 30	Station ty:	WELL/AMBNT/MUN/INTAKE/SUPPLY
Latitude:	343900.0	Longitude:	1180900.0
Precision:	8	Status:	AU
Comment 1:	Not Reported	Comment 2:	Not Reported
Comment 3:	Not Reported	Comment 4:	Not Reported
Comment 5:	Not Reported	Comment 6:	Not Reported
Comment 7:	Not Reported		

System no:	1910070	System nam:	Los Angeles Co Ww Dist 4 & 34-Lancaster
Hqname:	LOS ANGELES CO WW DIST 4 & 34	Address:	900 S. FREMONT, 9TH FLOOR
City:	ALHAMBRA	State:	CA
Zip:	91803	Zip ext:	Not Reported
Pop serv:	101728	Connection:	32197
Area serve:	LANCASTER/WEST PALMDALE		

Sample date:	19-SEP-17	Finding:	3.7
Chemical:	ARSENIC	Report units:	UG/L
Dir:	2.		

Sample date:	15-AUG-17	Finding:	6.6
Chemical:	ARSENIC	Report units:	UG/L
Dir:	2.		

Sample date:	15-AUG-17	Finding:	3.
Chemical:	ARSENIC	Report units:	UG/L
Dir:	2.		

Sample date:	17-JUL-17	Finding:	3.2
Chemical:	ARSENIC	Report units:	UG/L
Dir:	2.		

Sample date:	21-JUN-17	Finding:	2.9
Chemical:	ARSENIC	Report units:	UG/L
Dir:	2.		

Sample date:	17-MAY-17	Finding:	2.6
Chemical:	ARSENIC	Report units:	UG/L
Dir:	2.		

Sample date:	19-APR-17	Finding:	3.
Chemical:	ARSENIC	Report units:	UG/L
Dir:	2.		

Sample date:	01-MAR-17	Finding:	3.41
Chemical:	ARSENIC	Report units:	UG/L
Dir:	2.		

Sample date:	24-JAN-17	Finding:	2.61
Chemical:	ARSENIC	Report units:	UG/L
Dir:	2.		

## GEOCHECK® - PHYSICAL SETTING SOURCE MAP FINDINGS

Sample date:	28-DEC-16	Finding:	8.41
Chemical:	GROSS ALPHA	Report units:	PCI/L
Dir:	3.		
Sample date:	28-DEC-16	Finding:	5.79
Chemical:	URANIUM (PCI/L)	Report units:	PCI/L
Dir:	1.		
Sample date:	28-DEC-16	Finding:	0.525
Chemical:	RADIUM 228 COUNTING ERROR	Report units:	PCI/L
Dir:	0.		
Sample date:	28-DEC-16	Finding:	1.59
Chemical:	URANIUM COUNTING ERROR	Report units:	PCI/L
Dir:	0.		
Sample date:	28-DEC-16	Finding:	0.238
Chemical:	RADIUM 226 COUNTING ERROR	Report units:	PCI/L
Dir:	0.		
Sample date:	28-DEC-16	Finding:	1.2
Chemical:	GROSS BETA COUNTING ERROR	Report units:	PCI/L
Dir:	0.		
Sample date:	28-DEC-16	Finding:	2.33
Chemical:	GROSS ALPHA COUNTING ERROR	Report units:	PCI/L
Dir:	0.		
Sample date:	07-DEC-16	Finding:	2.34
Chemical:	ARSENIC	Report units:	UG/L
Dir:	2.		
Sample date:	08-NOV-16	Finding:	2.34
Chemical:	ARSENIC	Report units:	UG/L
Dir:	2.		
Sample date:	11-OCT-16	Finding:	2.48
Chemical:	ARSENIC	Report units:	UG/L
Dir:	2.		
Sample date:	12-SEP-16	Finding:	2.59
Chemical:	ARSENIC	Report units:	UG/L
Dir:	2.		
Sample date:	31-AUG-16	Finding:	2.74
Chemical:	ARSENIC	Report units:	UG/L
Dir:	2.		
Sample date:	19-JUL-16	Finding:	2.86
Chemical:	ARSENIC	Report units:	UG/L
Dir:	2.		
Sample date:	09-JUN-16	Finding:	2.86
Chemical:	ARSENIC	Report units:	UG/L
Dir:	2.		
Sample date:	12-MAY-16	Finding:	3.06
Chemical:	ARSENIC	Report units:	UG/L
Dir:	2.		
Sample date:	20-APR-16	Finding:	486.
Chemical:	TOTAL DISSOLVED SOLIDS	Report units:	MG/L

## GEOCHECK® - PHYSICAL SETTING SOURCE MAP FINDINGS

Dir:	0.		
Sample date:	20-APR-16	Finding:	2.86
Chemical:	ARSENIC	Report units:	UG/L
Dir:	2.		
Sample date:	20-APR-16	Finding:	138.
Chemical:	SULFATE	Report units:	MG/L
Dir:	0.5		
Sample date:	20-APR-16	Finding:	51.9
Chemical:	CHLORIDE	Report units:	MG/L
Dir:	0.		
Sample date:	20-APR-16	Finding:	2.24
Chemical:	POTASSIUM	Report units:	MG/L
Dir:	0.		
Sample date:	20-APR-16	Finding:	88.
Chemical:	SODIUM	Report units:	MG/L
Dir:	0.		
Sample date:	20-APR-16	Finding:	8.5
Chemical:	MAGNESIUM	Report units:	MG/L
Dir:	0.		
Sample date:	20-APR-16	Finding:	58.1
Chemical:	CALCIUM	Report units:	MG/L
Dir:	0.		
Sample date:	20-APR-16	Finding:	180.
Chemical:	HARDNESS (TOTAL) AS CaCO <sub>3</sub>	Report units:	MG/L
Dir:	0.		
Sample date:	20-APR-16	Finding:	0.97
Chemical:	NITRATE (AS N)	Report units:	MG/L
Dir:	0.4		
Sample date:	20-APR-16	Finding:	172.
Chemical:	BICARBONATE ALKALINITY	Report units:	MG/L
Dir:	0.		
Sample date:	20-APR-16	Finding:	172.
Chemical:	ALKALINITY (TOTAL) AS CaCO <sub>3</sub>	Report units:	MG/L
Dir:	0.		
Sample date:	20-APR-16	Finding:	7.54
Chemical:	PH, LABORATORY	Report units:	Not Reported
Dir:	0.		
Sample date:	20-APR-16	Finding:	738.
Chemical:	SPECIFIC CONDUCTANCE	Report units:	US
Dir:	0.		
Sample date:	20-APR-16	Finding:	0.381
Chemical:	FLUORIDE (F) (NATURAL-SOURCE)	Report units:	MG/L
Dir:	0.1		
Sample date:	31-MAR-16	Finding:	2.87
Chemical:	ARSENIC	Report units:	UG/L
Dir:	2.		



## GEOCHECK® - PHYSICAL SETTING SOURCE MAP FINDINGS

Sample date:	10-FEB-16	Finding:	3.44
Chemical:	ARSENIC	Report units:	UG/L
Dir:	2.		
Sample date:	10-FEB-16	Finding:	3.44
Chemical:	ARSENIC	Report units:	UG/L
Dir:	2.		
Sample date:	12-JAN-16	Finding:	4.21
Chemical:	ARSENIC	Report units:	UG/L
Dir:	2.		
Sample date:	12-JAN-16	Finding:	4.21
Chemical:	ARSENIC	Report units:	UG/L
Dir:	2.		
Sample date:	16-DEC-15	Finding:	3.82
Chemical:	ARSENIC	Report units:	UG/L
Dir:	2.		
Sample date:	17-NOV-15	Finding:	2.6
Chemical:	ARSENIC	Report units:	UG/L
Dir:	2.		
Sample date:	06-OCT-15	Finding:	3.06
Chemical:	ARSENIC	Report units:	UG/L
Dir:	2.		
Sample date:	09-SEP-15	Finding:	3.41
Chemical:	ARSENIC	Report units:	UG/L
Dir:	2.		
Sample date:	11-AUG-15	Finding:	3.47
Chemical:	ARSENIC	Report units:	UG/L
Dir:	2.		
Sample date:	07-JUL-15	Finding:	3.49
Chemical:	ARSENIC	Report units:	UG/L
Dir:	2.		
Sample date:	02-JUN-15	Finding:	3.46
Chemical:	ARSENIC	Report units:	UG/L
Dir:	2.		
Sample date:	05-MAY-15	Finding:	3.51
Chemical:	ARSENIC	Report units:	UG/L
Dir:	2.		
Sample date:	08-APR-15	Finding:	3.4
Chemical:	ARSENIC	Report units:	UG/L
Dir:	2.		
Sample date:	10-MAR-15	Finding:	3.81
Chemical:	NITRATE (AS NO3)	Report units:	MG/L
Dir:	2.		
Sample date:	10-MAR-15	Finding:	4.02
Chemical:	ARSENIC	Report units:	UG/L
Dir:	2.		
Sample date:	05-FEB-15	Finding:	4.04
Chemical:	ARSENIC	Report units:	UG/L

## GEOCHECK® - PHYSICAL SETTING SOURCE MAP FINDINGS

Dir:	2.		
Sample date:	14-JAN-15	Finding:	5.67
Chemical:	ARSENIC	Report units:	UG/L
Dir:	2.		
Sample date:	10-DEC-14	Finding:	3.55
Chemical:	ARSENIC	Report units:	UG/L
Dir:	2.		
Sample date:	10-DEC-14	Finding:	5.83
Chemical:	CHROMIUM, HEXAVALENT	Report units:	UG/L
Dir:	1.		
Sample date:	04-NOV-14	Finding:	4.45
Chemical:	ARSENIC	Report units:	UG/L
Dir:	2.		
Sample date:	08-OCT-14	Finding:	3.33
Chemical:	ARSENIC	Report units:	UG/L
Dir:	2.		
Sample date:	10-SEP-14	Finding:	3.71
Chemical:	ARSENIC	Report units:	UG/L
Dir:	2.		
Sample date:	20-AUG-14	Finding:	3.13
Chemical:	ARSENIC	Report units:	UG/L
Dir:	2.		
Sample date:	09-JUL-14	Finding:	3.66
Chemical:	ARSENIC	Report units:	UG/L
Dir:	2.		
Sample date:	03-JUN-14	Finding:	3.41
Chemical:	ARSENIC	Report units:	UG/L
Dir:	2.		
Sample date:	27-MAY-14	Finding:	2.79
Chemical:	ARSENIC	Report units:	UG/L
Dir:	2.		
Sample date:	22-APR-14	Finding:	3.35
Chemical:	ARSENIC	Report units:	UG/L
Dir:	2.		
Sample date:	11-MAR-14	Finding:	3.66
Chemical:	NITRATE (AS NO3)	Report units:	MG/L
Dir:	2.		
Sample date:	04-MAR-14	Finding:	2.89
Chemical:	ARSENIC	Report units:	UG/L
Dir:	2.		
Sample date:	10-FEB-14	Finding:	3.48
Chemical:	ARSENIC	Report units:	UG/L
Dir:	2.		
Sample date:	08-JAN-14	Finding:	2.9
Chemical:	ARSENIC	Report units:	UG/L
Dir:	2.		

## GEOCHECK® - PHYSICAL SETTING SOURCE MAP FINDINGS

Sample date:	16-DEC-13	Finding:	1.27
Chemical:	URANIUM COUNTING ERROR	Report units:	PCI/L
Dir:	0.		
Sample date:	16-DEC-13	Finding:	1.6
Chemical:	GROSS ALPHA COUNTING ERROR	Report units:	PCI/L
Dir:	0.		
Sample date:	16-DEC-13	Finding:	4.81
Chemical:	GROSS ALPHA	Report units:	PCI/L
Dir:	3.		
Sample date:	16-DEC-13	Finding:	4.9
Chemical:	URANIUM (PCI/L)	Report units:	PCI/L
Dir:	1.		
Sample date:	16-DEC-13	Finding:	0.471
Chemical:	RADIUM 228 COUNTING ERROR	Report units:	PCI/L
Dir:	0.		
Sample date:	16-DEC-13	Finding:	0.195
Chemical:	RADIUM 226 COUNTING ERROR	Report units:	PCI/L
Dir:	0.		
Sample date:	05-NOV-13	Finding:	3.
Chemical:	ARSENIC	Report units:	UG/L
Dir:	2.		
Sample date:	21-OCT-13	Finding:	2.39
Chemical:	ARSENIC	Report units:	UG/L
Dir:	2.		
Sample date:	21-OCT-13	Finding:	5.45
Chemical:	GROSS ALPHA	Report units:	PCI/L
Dir:	3.		
Sample date:	21-OCT-13	Finding:	1.68
Chemical:	GROSS ALPHA COUNTING ERROR	Report units:	PCI/L
Dir:	0.		
Sample date:	21-OCT-13	Finding:	0.214
Chemical:	RADIUM 226 COUNTING ERROR	Report units:	PCI/L
Dir:	0.		
Sample date:	21-OCT-13	Finding:	0.603
Chemical:	RADIUM 228 COUNTING ERROR	Report units:	PCI/L
Dir:	0.		
Sample date:	21-OCT-13	Finding:	6.71
Chemical:	URANIUM (PCI/L)	Report units:	PCI/L
Dir:	1.		
Sample date:	21-OCT-13	Finding:	2.61
Chemical:	URANIUM COUNTING ERROR	Report units:	PCI/L
Dir:	0.		
Sample date:	03-SEP-13	Finding:	3.01
Chemical:	ARSENIC	Report units:	UG/L
Dir:	2.		
Sample date:	07-AUG-13	Finding:	3.23
Chemical:	ARSENIC	Report units:	UG/L

## GEOCHECK® - PHYSICAL SETTING SOURCE MAP FINDINGS

Dir:	2.		
Sample date:	16-JUL-13	Finding:	3.23
Chemical:	ARSENIC	Report units:	UG/L
Dir:	2.		
Sample date:	04-JUN-13	Finding:	3.19
Chemical:	ARSENIC	Report units:	UG/L
Dir:	2.		
Sample date:	02-MAY-13	Finding:	2.9
Chemical:	ARSENIC	Report units:	UG/L
Dir:	2.		
Sample date:	04-APR-13	Finding:	3.15
Chemical:	ARSENIC	Report units:	UG/L
Dir:	2.		
Sample date:	19-MAR-13	Finding:	460.
Chemical:	TOTAL DISSOLVED SOLIDS	Report units:	MG/L
Dir:	0.		
Sample date:	19-MAR-13	Finding:	0.463
Chemical:	FLUORIDE (F) (NATURAL-SOURCE)	Report units:	MG/L
Dir:	0.1		
Sample date:	19-MAR-13	Finding:	111.
Chemical:	SULFATE	Report units:	MG/L
Dir:	0.5		
Sample date:	19-MAR-13	Finding:	46.6
Chemical:	CHLORIDE	Report units:	MG/L
Dir:	0.		
Sample date:	19-MAR-13	Finding:	89.5
Chemical:	SODIUM	Report units:	MG/L
Dir:	0.		
Sample date:	19-MAR-13	Finding:	11.
Chemical:	MAGNESIUM	Report units:	MG/L
Dir:	0.		
Sample date:	19-MAR-13	Finding:	46.
Chemical:	CALCIUM	Report units:	MG/L
Dir:	0.		
Sample date:	19-MAR-13	Finding:	160.
Chemical:	HARDNESS (TOTAL) AS CaCO <sub>3</sub>	Report units:	MG/L
Dir:	0.		
Sample date:	19-MAR-13	Finding:	0.696
Chemical:	NITRATE (AS N)	Report units:	MG/L
Dir:	0.4		
Sample date:	19-MAR-13	Finding:	14.
Chemical:	CARBONATE ALKALINITY	Report units:	MG/L
Dir:	0.		
Sample date:	19-MAR-13	Finding:	158.
Chemical:	BICARBONATE ALKALINITY	Report units:	MG/L
Dir:	0.		

## GEOCHECK® - PHYSICAL SETTING SOURCE MAP FINDINGS

Sample date:	19-MAR-13	Finding:	172.
Chemical:	ALKALINITY (TOTAL) AS CaCO3	Report units:	MG/L
Dir:	0.		
Sample date:	19-MAR-13	Finding:	7.09
Chemical:	PH, LABORATORY	Report units:	Not Reported
Dir:	0.		
Sample date:	19-MAR-13	Finding:	750.
Chemical:	SPECIFIC CONDUCTANCE	Report units:	US
Dir:	0.		
Sample date:	19-MAR-13	Finding:	3.51
Chemical:	ARSENIC	Report units:	UG/L
Dir:	2.		
Sample date:	19-MAR-13	Finding:	3.09
Chemical:	NITRATE (AS NO3)	Report units:	MG/L
Dir:	2.		
Sample date:	25-FEB-13	Finding:	424.
Chemical:	TOTAL DISSOLVED SOLIDS	Report units:	MG/L
Dir:	0.		
Sample date:	25-FEB-13	Finding:	7.73
Chemical:	PH, LABORATORY	Report units:	Not Reported
Dir:	0.		
Sample date:	25-FEB-13	Finding:	727.
Chemical:	SPECIFIC CONDUCTANCE	Report units:	US
Dir:	0.		
Sample date:	25-FEB-13	Finding:	8.1
Chemical:	ARSENIC	Report units:	UG/L
Dir:	2.		
Sample date:	25-FEB-13	Finding:	0.32
Chemical:	TURBIDITY, LABORATORY	Report units:	NTU
Dir:	0.1		
Sample date:	03-JAN-13	Finding:	2.93
Chemical:	ARSENIC	Report units:	UG/L
Dir:	2.		
Sample date:	12-DEC-12	Finding:	3.52
Chemical:	ARSENIC	Report units:	UG/L
Dir:	2.		
Sample date:	08-NOV-12	Finding:	3.08
Chemical:	ARSENIC	Report units:	UG/L
Dir:	2.		
Sample date:	23-OCT-12	Finding:	2.75
Chemical:	ARSENIC	Report units:	UG/L
Dir:	2.		
Sample date:	12-SEP-12	Finding:	2.96
Chemical:	ARSENIC	Report units:	UG/L
Dir:	2.		
Sample date:	07-AUG-12	Finding:	3.17
Chemical:	ARSENIC	Report units:	UG/L

## GEOCHECK® - PHYSICAL SETTING SOURCE MAP FINDINGS

Dir:	2.		
Sample date:	10-JUL-12	Finding:	2.82
Chemical:	ARSENIC	Report units:	UG/L
Dir:	2.		
Sample date:	06-JUN-12	Finding:	3.04
Chemical:	ARSENIC	Report units:	UG/L
Dir:	2.		
Sample date:	09-MAY-12	Finding:	3.46
Chemical:	ARSENIC	Report units:	UG/L
Dir:	2.		
Sample date:	10-APR-12	Finding:	2.88
Chemical:	ARSENIC	Report units:	UG/L
Dir:	2.		
Sample date:	05-MAR-12	Finding:	3.5
Chemical:	NITRATE (AS NO3)	Report units:	MG/L
Dir:	2.		
Sample date:	05-MAR-12	Finding:	3.23
Chemical:	ARSENIC	Report units:	UG/L
Dir:	2.		
Sample date:	08-FEB-12	Finding:	3.14
Chemical:	ARSENIC	Report units:	UG/L
Dir:	2.		
Sample date:	12-JAN-12	Finding:	2.96
Chemical:	ARSENIC	Report units:	UG/L
Dir:	2.		

**A2  
SSW  
0 - 1/8 Mile  
Higher**

**CA WELLS 7555**

Seq:	7555	Prim sta c:	07N/12W-34N03 S
Frds no:	1910070025	County:	19
District:	15	User id:	MET
System no:	1910070	Water type:	G
Source nam:	WELL 29	Station ty:	WELL/AMBNT/MUN/INTAKE/SUPPLY
Latitude:	343900.0	Longitude:	1180900.0
Precision:	8	Status:	AU
Comment 1:	Not Reported	Comment 2:	Not Reported
Comment 3:	Not Reported	Comment 4:	Not Reported
Comment 5:	Not Reported	Comment 6:	Not Reported
Comment 7:	Not Reported		
System no:	1910070	System nam:	Los Angeles Co Ww Dist 4 & 34-Lancaster
Hqname:	LOS ANGELES CO WW DIST 4 & 34	Address:	900 S. FREMONT, 9TH FLOOR
City:	ALHAMBRA	State:	CA
Zip:	91803	Zip ext:	Not Reported
Pop serv:	101728	Connection:	32197
Area serve:	LANCASTER/WEST PALMDALE		
Sample date:	28-FEB-18	Finding:	0.64
Chemical:	NITRATE (AS N)	Report units:	MG/L
Dir:	0.4		

## GEOCHECK® - PHYSICAL SETTING SOURCE MAP FINDINGS

Sample date:	27-NOV-17	Finding:	7.1
Chemical:	ARSENIC	Report units:	UG/L
Dir:	2.		
Sample date:	17-OCT-17	Finding:	7.5
Chemical:	ARSENIC	Report units:	UG/L
Dir:	2.		
Sample date:	19-SEP-17	Finding:	7.8
Chemical:	ARSENIC	Report units:	UG/L
Dir:	2.		
Sample date:	24-JUL-17	Finding:	6.5
Chemical:	ARSENIC	Report units:	UG/L
Dir:	2.		
Sample date:	21-JUN-17	Finding:	7.
Chemical:	ARSENIC	Report units:	UG/L
Dir:	2.		
Sample date:	17-MAY-17	Finding:	7.
Chemical:	ARSENIC	Report units:	UG/L
Dir:	2.		
Sample date:	19-APR-17	Finding:	7.9
Chemical:	ARSENIC	Report units:	UG/L
Dir:	2.		
Sample date:	01-MAR-17	Finding:	9.05
Chemical:	ARSENIC	Report units:	UG/L
Dir:	2.		
Sample date:	24-JAN-17	Finding:	7.49
Chemical:	ARSENIC	Report units:	UG/L
Dir:	2.		
Sample date:	07-DEC-16	Finding:	7.15
Chemical:	ARSENIC	Report units:	UG/L
Dir:	2.		
Sample date:	08-NOV-16	Finding:	6.58
Chemical:	ARSENIC	Report units:	UG/L
Dir:	2.		
Sample date:	11-OCT-16	Finding:	6.5
Chemical:	ARSENIC	Report units:	UG/L
Dir:	2.		
Sample date:	12-SEP-16	Finding:	7.49
Chemical:	ARSENIC	Report units:	UG/L
Dir:	2.		
Sample date:	09-JUN-16	Finding:	7.29
Chemical:	ARSENIC	Report units:	UG/L
Dir:	2.		
Sample date:	12-MAY-16	Finding:	8.58
Chemical:	ARSENIC	Report units:	UG/L
Dir:	2.		
Sample date:	20-APR-16	Finding:	22.
Chemical:	CALCIUM	Report units:	MG/L

## GEOCHECK® - PHYSICAL SETTING SOURCE MAP FINDINGS

Dir:	0.		
Sample date:	20-APR-16	Finding:	0.46
Chemical:	TURBIDITY, LABORATORY	Report units:	NTU
Dir:	0.1		
Sample date:	20-APR-16	Finding:	346.
Chemical:	TOTAL DISSOLVED SOLIDS	Report units:	MG/L
Dir:	0.		
Sample date:	20-APR-16	Finding:	9.6
Chemical:	ARSENIC	Report units:	UG/L
Dir:	2.		
Sample date:	20-APR-16	Finding:	0.67
Chemical:	FLUORIDE (F) (NATURAL-SOURCE)	Report units:	MG/L
Dir:	0.1		
Sample date:	20-APR-16	Finding:	75.8
Chemical:	SULFATE	Report units:	MG/L
Dir:	0.5		
Sample date:	20-APR-16	Finding:	31.
Chemical:	CHLORIDE	Report units:	MG/L
Dir:	0.		
Sample date:	20-APR-16	Finding:	1.46
Chemical:	POTASSIUM	Report units:	MG/L
Dir:	0.		
Sample date:	20-APR-16	Finding:	84.5
Chemical:	SODIUM	Report units:	MG/L
Dir:	0.		
Sample date:	20-APR-16	Finding:	62.5
Chemical:	HARDNESS (TOTAL) AS CaCO3	Report units:	MG/L
Dir:	0.		
Sample date:	20-APR-16	Finding:	0.521
Chemical:	NITRATE (AS N)	Report units:	MG/L
Dir:	0.4		
Sample date:	20-APR-16	Finding:	147.
Chemical:	BICARBONATE ALKALINITY	Report units:	MG/L
Dir:	0.		
Sample date:	20-APR-16	Finding:	147.
Chemical:	ALKALINITY (TOTAL) AS CaCO3	Report units:	MG/L
Dir:	0.		
Sample date:	20-APR-16	Finding:	7.82
Chemical:	PH, LABORATORY	Report units:	Not Reported
Dir:	0.		
Sample date:	20-APR-16	Finding:	605.
Chemical:	SPECIFIC CONDUCTANCE	Report units:	US
Dir:	0.		
Sample date:	17-NOV-15	Finding:	6.62
Chemical:	ARSENIC	Report units:	UG/L
Dir:	2.		



## GEOCHECK® - PHYSICAL SETTING SOURCE MAP FINDINGS

Sample date:	09-SEP-15	Finding:	8.8
Chemical:	ARSENIC	Report units:	UG/L
Dir:	2.		
Sample date:	11-AUG-15	Finding:	7.57
Chemical:	ARSENIC	Report units:	UG/L
Dir:	2.		
Sample date:	07-JUL-15	Finding:	8.37
Chemical:	ARSENIC	Report units:	UG/L
Dir:	2.		
Sample date:	02-JUN-15	Finding:	1.17
Chemical:	URANIUM COUNTING ERROR	Report units:	PCI/L
Dir:	0.		
Sample date:	02-JUN-15	Finding:	0.591
Chemical:	RADIUM 228 COUNTING ERROR	Report units:	PCI/L
Dir:	0.		
Sample date:	02-JUN-15	Finding:	9.7e-002
Chemical:	RADIUM 226 COUNTING ERROR	Report units:	PCI/L
Dir:	0.		
Sample date:	02-JUN-15	Finding:	0.934
Chemical:	GROSS BETA COUNTING ERROR	Report units:	PCI/L
Dir:	0.		
Sample date:	02-JUN-15	Finding:	1.32
Chemical:	GROSS ALPHA COUNTING ERROR	Report units:	PCI/L
Dir:	0.		
Sample date:	02-JUN-15	Finding:	5.04
Chemical:	GROSS ALPHA	Report units:	PCI/L
Dir:	3.		
Sample date:	02-JUN-15	Finding:	8.01
Chemical:	ARSENIC	Report units:	UG/L
Dir:	2.		
Sample date:	02-JUN-15	Finding:	2.19
Chemical:	URANIUM (PCI/L)	Report units:	PCI/L
Dir:	1.		
Sample date:	05-MAY-15	Finding:	8.23
Chemical:	ARSENIC	Report units:	UG/L
Dir:	2.		
Sample date:	08-APR-15	Finding:	8.43
Chemical:	ARSENIC	Report units:	UG/L
Dir:	2.		
Sample date:	10-MAR-15	Finding:	8.44
Chemical:	ARSENIC	Report units:	UG/L
Dir:	2.		
Sample date:	10-MAR-15	Finding:	2.22
Chemical:	NITRATE (AS NO3)	Report units:	MG/L
Dir:	2.		
Sample date:	10-DEC-14	Finding:	5.01
Chemical:	CHROMIUM, HEXAVALENT	Report units:	UG/L

## GEOCHECK® - PHYSICAL SETTING SOURCE MAP FINDINGS

Dir:	1.		
Sample date:	10-DEC-14	Finding:	8.75
Chemical:	ARSENIC	Report units:	UG/L
Dir:	2.		
Sample date:	08-OCT-14	Finding:	8.42
Chemical:	ARSENIC	Report units:	UG/L
Dir:	2.		
Sample date:	10-SEP-14	Finding:	8.21
Chemical:	ARSENIC	Report units:	UG/L
Dir:	2.		
Sample date:	20-AUG-14	Finding:	7.69
Chemical:	ARSENIC	Report units:	UG/L
Dir:	2.		
Sample date:	09-JUL-14	Finding:	7.61
Chemical:	ARSENIC	Report units:	UG/L
Dir:	2.		
Sample date:	03-JUN-14	Finding:	7.79
Chemical:	ARSENIC	Report units:	UG/L
Dir:	2.		
Sample date:	27-MAY-14	Finding:	7.64
Chemical:	ARSENIC	Report units:	UG/L
Dir:	2.		
Sample date:	22-APR-14	Finding:	8.24
Chemical:	ARSENIC	Report units:	UG/L
Dir:	2.		
Sample date:	11-MAR-14	Finding:	2.18
Chemical:	NITRATE (AS NO3)	Report units:	MG/L
Dir:	2.		
Sample date:	04-MAR-14	Finding:	7.72
Chemical:	ARSENIC	Report units:	UG/L
Dir:	2.		
Sample date:	10-FEB-14	Finding:	8.91
Chemical:	ARSENIC	Report units:	UG/L
Dir:	2.		
Sample date:	08-JAN-14	Finding:	8.41
Chemical:	ARSENIC	Report units:	UG/L
Dir:	2.		
Sample date:	16-DEC-13	Finding:	8.62
Chemical:	ARSENIC	Report units:	UG/L
Dir:	2.		
Sample date:	17-SEP-13	Finding:	131.
Chemical:	BICARBONATE ALKALINITY	Report units:	MG/L
Dir:	0.		
Sample date:	17-SEP-13	Finding:	0.19
Chemical:	TURBIDITY, LABORATORY	Report units:	NTU
Dir:	0.1		

## GEOCHECK® - PHYSICAL SETTING SOURCE MAP FINDINGS

Sample date:	17-SEP-13	Finding:	294.
Chemical:	TOTAL DISSOLVED SOLIDS	Report units:	MG/L
Dir:	0.		
Sample date:	17-SEP-13	Finding:	7.63
Chemical:	ARSENIC	Report units:	UG/L
Dir:	2.		
Sample date:	17-SEP-13	Finding:	0.571
Chemical:	FLUORIDE (F) (NATURAL-SOURCE)	Report units:	MG/L
Dir:	0.1		
Sample date:	17-SEP-13	Finding:	61.7
Chemical:	SULFATE	Report units:	MG/L
Dir:	0.5		
Sample date:	17-SEP-13	Finding:	25.5
Chemical:	CHLORIDE	Report units:	MG/L
Dir:	0.		
Sample date:	17-SEP-13	Finding:	3.
Chemical:	MAGNESIUM	Report units:	MG/L
Dir:	0.		
Sample date:	17-SEP-13	Finding:	23.
Chemical:	CALCIUM	Report units:	MG/L
Dir:	0.		
Sample date:	17-SEP-13	Finding:	70.
Chemical:	HARDNESS (TOTAL) AS CaCO <sub>3</sub>	Report units:	MG/L
Dir:	0.		
Sample date:	17-SEP-13	Finding:	131.
Chemical:	ALKALINITY (TOTAL) AS CaCO <sub>3</sub>	Report units:	MG/L
Dir:	0.		
Sample date:	17-SEP-13	Finding:	6.88
Chemical:	PH, LABORATORY	Report units:	Not Reported
Dir:	0.		
Sample date:	17-SEP-13	Finding:	494.
Chemical:	SPECIFIC CONDUCTANCE	Report units:	US
Dir:	0.		
Sample date:	05-SEP-13	Finding:	7.93
Chemical:	ARSENIC	Report units:	UG/L
Dir:	2.		
Sample date:	08-NOV-12	Finding:	8.43
Chemical:	ARSENIC	Report units:	UG/L
Dir:	2.		
Sample date:	23-OCT-12	Finding:	8.42
Chemical:	ARSENIC	Report units:	UG/L
Dir:	2.		
Sample date:	12-SEP-12	Finding:	7.78
Chemical:	ARSENIC	Report units:	UG/L
Dir:	2.		
Sample date:	10-JUL-12	Finding:	8.6
Chemical:	ARSENIC	Report units:	UG/L

## GEOCHECK® - PHYSICAL SETTING SOURCE MAP FINDINGS

Dir:	2.		
Sample date:	06-JUN-12	Finding:	1.25
Chemical:	GROSS ALPHA COUNTING ERROR	Report units:	PCI/L
Dir:	0.		
Sample date:	06-JUN-12	Finding:	9.96
Chemical:	ARSENIC	Report units:	UG/L
Dir:	2.		
Sample date:	06-JUN-12	Finding:	2.63
Chemical:	URANIUM (PCI/L)	Report units:	PCI/L
Dir:	1.		
Sample date:	06-JUN-12	Finding:	1.4
Chemical:	URANIUM COUNTING ERROR	Report units:	PCI/L
Dir:	0.		
Sample date:	06-JUN-12	Finding:	3.89
Chemical:	GROSS ALPHA	Report units:	PCI/L
Dir:	3.		
Sample date:	06-JUN-12	Finding:	0.435
Chemical:	RADIUM 228 COUNTING ERROR	Report units:	PCI/L
Dir:	0.		
Sample date:	06-JUN-12	Finding:	0.134
Chemical:	RADIUM 226 COUNTING ERROR	Report units:	PCI/L
Dir:	0.		
Sample date:	29-MAY-12	Finding:	9.09
Chemical:	ARSENIC	Report units:	UG/L
Dir:	2.		
Sample date:	10-APR-12	Finding:	9.03
Chemical:	ARSENIC	Report units:	UG/L
Dir:	2.		
Sample date:	05-MAR-12	Finding:	2.92
Chemical:	NITRATE (AS NO3)	Report units:	MG/L
Dir:	2.		
Sample date:	25-JAN-12	Finding:	9.9
Chemical:	ARSENIC	Report units:	UG/L
Dir:	2.		

**A3  
SSW  
0 - 1/8 Mile  
Higher**

**CA WELLS 7553**

Seq:	7553	Prim sta c:	07N/12W-33R01 S
Frds no:	1910249002	County:	19
District:	07	User id:	4TH
System no:	1910249	Water type:	G
Source nam:	WELL 02A	Station ty:	WELL/AMBNT/MUN/INTAKE/SUPPLY
Latitude:	343900.0	Longitude:	1180900.0
Precision:	8	Status:	AU
Comment 1:	Not Reported	Comment 2:	Not Reported
Comment 3:	Not Reported	Comment 4:	Not Reported
Comment 5:	Not Reported	Comment 6:	Not Reported

# GEOCHECK® - PHYSICAL SETTING SOURCE MAP FINDINGS

Comment 7: Not Reported

System no:	1910249	System nam:	White Fence Farms Mutual Water Co. No.1
Hqname:	Not Reported	Address:	41901 NORTH 20TH ST WEST
City:	PALMDALE	State:	CA
Zip:	93551	Zip ext:	Not Reported
Pop serv:	1570	Connection:	395
Area serve:	WHITE FENCE FARMS		

**A4  
ESE  
0 - 1/8 Mile  
Higher**

**CA WELLS    CADDW0000001438**

Well ID:	1910249-002	Well Type:	MUNICIPAL
Source:	Department of Health Services		
Other Name:	WELL 02A - ABANDONED 1993	GAMA PFAS Testing:	Not Reported
Groundwater Quality Data:	<a href="https://gamagroundwater.waterboards.ca.gov/gama/gamamap/public/GamaDataDisplay.asp?dataset=DHS&amp;samp_date=&amp;global_id=&amp;assigned_name=1910249-002&amp;store_num=">https://gamagroundwater.waterboards.ca.gov/gama/gamamap/public/GamaDataDisplay.asp?dataset=DHS&amp;samp_date=&amp;global_id=&amp;assigned_name=1910249-002&amp;store_num=</a>		
GeoTracker Data:	Not Reported		

**B5  
South  
1/4 - 1/2 Mile  
Higher**

**CA WELLS    CADWR8000011160**

State Well #:	07N12W33R003S	Station ID:	6796
Well Name:	Not Reported	Well Use:	Unknown
Well Type:	Unknown	Well Depth:	0
Basin Name:	Antelope Valley	Well Completion Rpt #:	Not Reported

**B6  
South  
1/4 - 1/2 Mile  
Higher**

**CA WELLS    CADWR8000011159**

State Well #:	07N12W33R001S	Station ID:	6795
Well Name:	Not Reported	Well Use:	Unknown
Well Type:	Unknown	Well Depth:	0
Basin Name:	Antelope Valley	Well Completion Rpt #:	Not Reported

**B7  
SSE  
1/4 - 1/2 Mile  
Higher**

**FED USGS    USGS40000149774**

Organization ID:	USGS-CA		
Organization Name:	USGS California Water Science Center		
Monitor Location:	007N012W33R001S	Type:	Well
Description:	Not Reported	HUC:	18090206
Drainage Area:	Not Reported	Drainage Area Units:	Not Reported
Contrib Drainage Area:	Not Reported	Contrib Drainage Area Unts:	Not Reported
Aquifer:	Basin and Range basin-fill aquifers		
Formation Type:	Not Reported	Aquifer Type:	Not Reported
Construction Date:	19510101	Well Depth:	622

## GEOCHECK® - PHYSICAL SETTING SOURCE MAP FINDINGS

Well Depth Units:	ft	Well Hole Depth:	622
Well Hole Depth Units:	ft		
Ground water levels,Number of Measurements:	11	Level reading date:	1993-10-15
Feet below surface:	367	Feet to sea level:	Not Reported
Note:	Not Reported		
Level reading date:	1962-06-26	Feet below surface:	280.7
Feet to sea level:	Not Reported	Note:	Not Reported
Level reading date:	1961-11-20	Feet below surface:	277.3
Feet to sea level:	Not Reported	Note:	Not Reported
Level reading date:	1960-08-09	Feet below surface:	273.0
Feet to sea level:	Not Reported	Note:	Not Reported
Level reading date:	1959-10-21	Feet below surface:	268.0
Feet to sea level:	Not Reported	Note:	Not Reported
Level reading date:	1958-10-13	Feet below surface:	262.5
Feet to sea level:	Not Reported	Note:	Not Reported
Level reading date:	1958-07-11	Feet below surface:	263.3
Feet to sea level:	Not Reported	Note:	Not Reported
Level reading date:	1957-10-25	Feet below surface:	257.9
Feet to sea level:	Not Reported	Note:	Not Reported
Level reading date:	1957-07-10	Feet below surface:	261.0
Feet to sea level:	Not Reported	Note:	Not Reported
Level reading date:	1956-11-21	Feet below surface:	253.3
Feet to sea level:	Not Reported	Note:	Not Reported
Level reading date:	1951-01-30	Feet below surface:	216
Feet to sea level:	Not Reported	Note:	Not Reported

**B8  
SSE  
1/4 - 1/2 Mile  
Higher**

**FED USGS      USGS40000149776**

Organization ID:	USGS-CA		
Organization Name:	USGS California Water Science Center		
Monitor Location:	007N012W33R003S	Type:	Well
Description:	Not Reported	HUC:	18090206
Drainage Area:	Not Reported	Drainage Area Units:	Not Reported
Contrib Drainage Area:	Not Reported	Contrib Drainage Area Unts:	Not Reported
Aquifer:	Basin and Range basin-fill aquifers		
Formation Type:	Not Reported	Aquifer Type:	Not Reported
Construction Date:	19931015	Well Depth:	780
Well Depth Units:	ft	Well Hole Depth:	824
Well Hole Depth Units:	ft		

Ground water levels,Number of Measurements:	32	Level reading date:	1998-09-03
Feet below surface:	394.77	Feet to sea level:	Not Reported
Note:	Not Reported		
Level reading date:	1998-08-04	Feet below surface:	403.69

## GEOCHECK® - PHYSICAL SETTING SOURCE MAP FINDINGS

Feet to sea level:	Not Reported		
Note:	A nearby site that taps the same aquifer was being pumped.		
Level reading date:	1998-06-30	Feet below surface:	389.56
Feet to sea level:	Not Reported	Note:	Not Reported
Level reading date:	1998-06-15	Feet below surface:	387.76
Feet to sea level:	Not Reported		
Note:	Other conditions existed that would affect the measured water level.		
Level reading date:	1998-05-27	Feet below surface:	387.87
Feet to sea level:	Not Reported		
Note:	Other conditions existed that would affect the measured water level.		
Level reading date:	1998-04-29	Feet below surface:	389.64
Feet to sea level:	Not Reported	Note:	The site had been pumped recently.
Level reading date:	1998-04-10	Feet below surface:	389.47
Feet to sea level:	Not Reported	Note:	Not Reported
Level reading date:	1998-02-20	Feet below surface:	391.40
Feet to sea level:	Not Reported	Note:	Not Reported
Level reading date:	1998-01-09	Feet below surface:	395.05
Feet to sea level:	Not Reported	Note:	Not Reported
Level reading date:	1997-11-24	Feet below surface:	396.82
Feet to sea level:	Not Reported	Note:	Not Reported
Level reading date:	1997-10-16	Feet below surface:	398.18
Feet to sea level:	Not Reported	Note:	Not Reported
Level reading date:	1997-09-02	Feet below surface:	399.95
Feet to sea level:	Not Reported		
Note:	A nearby site that taps the same aquifer had been pumped recently.		
Level reading date:	1997-07-22	Feet below surface:	401.50
Feet to sea level:	Not Reported		
Note:	A nearby site that taps the same aquifer was being pumped.		
Level reading date:	1997-06-19	Feet below surface:	401.17
Feet to sea level:	Not Reported		
Note:	A nearby site that taps the same aquifer was being pumped.		
Level reading date:	1997-05-30	Feet below surface:	392.08
Feet to sea level:	Not Reported	Note:	The site had been pumped recently.
Level reading date:	1997-04-17	Feet below surface:	386.40
Feet to sea level:	Not Reported		
Note:	Other conditions existed that would affect the measured water level.		
Level reading date:	1997-04-14	Feet below surface:	385.50
Feet to sea level:	Not Reported		
Note:	Other conditions existed that would affect the measured water level.		
Level reading date:	1997-02-20	Feet below surface:	386.60
Feet to sea level:	Not Reported		
Note:	Other conditions existed that would affect the measured water level.		
Level reading date:	1997-01-29	Feet below surface:	387.66
Feet to sea level:	Not Reported		
Note:	Other conditions existed that would affect the measured water level.		

## GEOCHECK® - PHYSICAL SETTING SOURCE MAP FINDINGS

Level reading date:	1996-12-30	Feet below surface:	388.40
Feet to sea level:	Not Reported		
Note:	Other conditions existed that would affect the measured water level.		
Level reading date:	1996-12-10	Feet below surface:	389.83
Feet to sea level:	Not Reported		
Note:	Other conditions existed that would affect the measured water level.		
Level reading date:	1996-11-22	Feet below surface:	391.23
Feet to sea level:	Not Reported		
Note:	Other conditions existed that would affect the measured water level.		
Level reading date:	1996-11-15	Feet below surface:	391.17
Feet to sea level:	Not Reported		
Note:	Other conditions existed that would affect the measured water level.		
Level reading date:	1996-11-14	Feet below surface:	391.51
Feet to sea level:	Not Reported		
Note:	Other conditions existed that would affect the measured water level.		
Level reading date:	1996-11-13	Feet below surface:	391.92
Feet to sea level:	Not Reported		
Note:	Other conditions existed that would affect the measured water level.		
Level reading date:	1996-11-13	Feet below surface:	392.08
Feet to sea level:	Not Reported		
Note:	Other conditions existed that would affect the measured water level.		
Level reading date:	1996-11-12	Feet below surface:	292.57
Feet to sea level:	Not Reported	Note:	Not Reported
Level reading date:	1996-11-07	Feet below surface:	393.51
Feet to sea level:	Not Reported	Note:	Not Reported
Level reading date:	1996-10-31	Feet below surface:	398.57
Feet to sea level:	Not Reported	Note:	The site had been pumped recently.
Level reading date:	1996-10-22	Feet below surface:	395.79
Feet to sea level:	Not Reported	Note:	Not Reported
Level reading date:	1996-10-22	Feet below surface:	396.31
Feet to sea level:	Not Reported	Note:	Not Reported
Level reading date:	1996-10-21	Feet below surface:	398.82
Feet to sea level:	Not Reported	Note:	Not Reported

**B9**  
**SSE**  
**1/4 - 1/2 Mile**  
**Higher**

**FED USGS USGS40000149775**

Organization ID:	USGS-CA		
Organization Name:	USGS California Water Science Center		
Monitor Location:	007N012W33R002S	Type:	Well
Description:	Not Reported	HUC:	18090206
Drainage Area:	Not Reported	Drainage Area Units:	Not Reported
Contrib Drainage Area:	Not Reported	Contrib Drainage Area Unts:	Not Reported
Aquifer:	Basin and Range basin-fill aquifers		
Formation Type:	Not Reported	Aquifer Type:	Not Reported
Construction Date:	Not Reported	Well Depth:	Not Reported
Well Depth Units:	Not Reported	Well Hole Depth:	Not Reported



## GEOCHECK® - PHYSICAL SETTING SOURCE MAP FINDINGS

Well Hole Depth Units: Not Reported

**10  
SSE  
1/4 - 1/2 Mile  
Higher**

**CA WELLS    CADDW0000012325**

Well ID:	1910249-004	Well Type:	MUNICIPAL
Source:	Department of Health Services		
Other Name:	WELL 02B	GAMA PFAS Testing:	Not Reported
Groundwater Quality Data:	<a href="https://gamagroundwater.waterboards.ca.gov/gama/gamamap/public/GamaDataDisplay.asp?dataset=DHS&amp;samp_date=&amp;global_id=&amp;assigned_name=1910249-004&amp;store_num=">https://gamagroundwater.waterboards.ca.gov/gama/gamamap/public/GamaDataDisplay.asp?dataset=DHS&amp;samp_date=&amp;global_id=&amp;assigned_name=1910249-004&amp;store_num=</a>		
GeoTracker Data:	Not Reported		

**C11  
ESE  
1/4 - 1/2 Mile  
Higher**

**CA WELLS    CADDW0000005539**

Well ID:	1910070-045	Well Type:	MUNICIPAL
Source:	Department of Health Services		
Other Name:	ASR WELL 04-69	GAMA PFAS Testing:	Not Reported
Groundwater Quality Data:	<a href="https://gamagroundwater.waterboards.ca.gov/gama/gamamap/public/GamaDataDisplay.asp?dataset=DHS&amp;samp_date=&amp;global_id=&amp;assigned_name=1910070-045&amp;store_num=">https://gamagroundwater.waterboards.ca.gov/gama/gamamap/public/GamaDataDisplay.asp?dataset=DHS&amp;samp_date=&amp;global_id=&amp;assigned_name=1910070-045&amp;store_num=</a>		
GeoTracker Data:	Not Reported		

**C12  
ESE  
1/4 - 1/2 Mile  
Higher**

**CA WELLS    CADDW0000016026**

Well ID:	1910070-041	Well Type:	MUNICIPAL
Source:	Department of Health Services		
Other Name:	ASR WELL 04-66	GAMA PFAS Testing:	Not Reported
Groundwater Quality Data:	<a href="https://gamagroundwater.waterboards.ca.gov/gama/gamamap/public/GamaDataDisplay.asp?dataset=DHS&amp;samp_date=&amp;global_id=&amp;assigned_name=1910070-041&amp;store_num=">https://gamagroundwater.waterboards.ca.gov/gama/gamamap/public/GamaDataDisplay.asp?dataset=DHS&amp;samp_date=&amp;global_id=&amp;assigned_name=1910070-041&amp;store_num=</a>		
GeoTracker Data:	Not Reported		

**C13  
ESE  
1/4 - 1/2 Mile  
Higher**

**CA WELLS    CADWR8000011164**

State Well #:	07N12W34N004S	Station ID:	6801
Well Name:	Not Reported	Well Use:	Unknown
Well Type:	Unknown	Well Depth:	0
Basin Name:	Antelope Valley	Well Completion Rpt #:	Not Reported

## GEOCHECK® - PHYSICAL SETTING SOURCE MAP FINDINGS

Map ID  
Direction  
Distance  
Elevation

Database      EDR ID Number

**14**  
**SE**  
**1/4 - 1/2 Mile**  
**Higher**

**CA WELLS      CADWR8000011157**

State Well #:	07N12W34N001S	Station ID:	6800
Well Name:	Not Reported	Well Use:	Unknown
Well Type:	Unknown	Well Depth:	0
Basin Name:	Antelope Valley	Well Completion Rpt #:	Not Reported

**D15**  
**ENE**  
**1/4 - 1/2 Mile**  
**Lower**

**CA WELLS      CADWR8000011196**

State Well #:	07N12W34E001S	Station ID:	6799
Well Name:	Not Reported	Well Use:	Unknown
Well Type:	Unknown	Well Depth:	0
Basin Name:	Antelope Valley	Well Completion Rpt #:	Not Reported

**C16**  
**ESE**  
**1/4 - 1/2 Mile**  
**Higher**

**FED USGS      USGS40000149814**

Organization ID:	USGS-CA		
Organization Name:	USGS California Water Science Center		
Monitor Location:	007N012W34N005S	Type:	Well
Description:	RENAMED 34N5 FROM 34N4 BY DWR 7/22/03		
HUC:	18090206	Drainage Area:	Not Reported
Drainage Area Units:	Not Reported	Contrib Drainage Area:	Not Reported
Contrib Drainage Area Unts:	Not Reported	Aquifer:	Basin and Range basin-fill aquifers
Formation Type:	Not Reported	Aquifer Type:	Not Reported
Construction Date:	19680422	Well Depth:	770
Well Depth Units:	ft	Well Hole Depth:	800
Well Hole Depth Units:	ft		

Ground water levels,Number of Measurements:	53	Level reading date:	1972-10-04
Feet below surface:	374	Feet to sea level:	Not Reported
Note:	The site was being pumped.		

Level reading date:	1972-09-05	Feet below surface:	374
Feet to sea level:	Not Reported	Note:	The site was being pumped.

Level reading date:	1972-08-01	Feet below surface:	375
Feet to sea level:	Not Reported	Note:	The site was being pumped.

Level reading date:	1972-07-05	Feet below surface:	374
Feet to sea level:	Not Reported	Note:	The site was being pumped.

Level reading date:	1972-06-01	Feet below surface:	367
Feet to sea level:	Not Reported	Note:	The site was being pumped.

Level reading date:	1972-05-04	Feet below surface:	365
Feet to sea level:	Not Reported	Note:	The site was being pumped.

## GEOCHECK® - PHYSICAL SETTING SOURCE MAP FINDINGS

Level reading date:	1972-04-03	Feet below surface:	365
Feet to sea level:	Not Reported	Note:	The site was being pumped.
Level reading date:	1972-02-03	Feet below surface:	360
Feet to sea level:	Not Reported	Note:	The site was being pumped.
Level reading date:	1972-01-04	Feet below surface:	360
Feet to sea level:	Not Reported	Note:	The site was being pumped.
Level reading date:	1971-12-02	Feet below surface:	359
Feet to sea level:	Not Reported	Note:	The site was being pumped.
Level reading date:	1971-11-02	Feet below surface:	363
Feet to sea level:	Not Reported	Note:	The site was being pumped.
Level reading date:	1971-10-04	Feet below surface:	363
Feet to sea level:	Not Reported	Note:	The site was being pumped.
Level reading date:	1971-09-01	Feet below surface:	365
Feet to sea level:	Not Reported	Note:	The site was being pumped.
Level reading date:	1971-08-05	Feet below surface:	365
Feet to sea level:	Not Reported	Note:	The site was being pumped.
Level reading date:	1971-07-13	Feet below surface:	370
Feet to sea level:	Not Reported	Note:	The site was being pumped.
Level reading date:	1971-06-02	Feet below surface:	332
Feet to sea level:	Not Reported	Note:	Not Reported
Level reading date:	1971-05-07	Feet below surface:	358
Feet to sea level:	Not Reported	Note:	The site was being pumped.
Level reading date:	1971-04-06	Feet below surface:	348
Feet to sea level:	Not Reported	Note:	The site was being pumped.
Level reading date:	1971-03-01	Feet below surface:	320
Feet to sea level:	Not Reported	Note:	Not Reported
Level reading date:	1971-02-05	Feet below surface:	345
Feet to sea level:	Not Reported	Note:	The site was being pumped.
Level reading date:	1971-01-04	Feet below surface:	345
Feet to sea level:	Not Reported	Note:	The site was being pumped.
Level reading date:	1970-12-07	Feet below surface:	320
Feet to sea level:	Not Reported	Note:	Not Reported
Level reading date:	1970-11-05	Feet below surface:	347
Feet to sea level:	Not Reported	Note:	The site was being pumped.
Level reading date:	1970-10-08	Feet below surface:	357
Feet to sea level:	Not Reported	Note:	The site was being pumped.
Level reading date:	1970-09-10	Feet below surface:	361
Feet to sea level:	Not Reported	Note:	The site was being pumped.
Level reading date:	1970-08-04	Feet below surface:	355
Feet to sea level:	Not Reported	Note:	The site was being pumped.
Level reading date:	1970-07-08	Feet below surface:	356
Feet to sea level:	Not Reported	Note:	The site was being pumped.

## GEOCHECK® - PHYSICAL SETTING SOURCE MAP FINDINGS

Level reading date:	1970-06-05	Feet below surface:	355
Feet to sea level:	Not Reported	Note:	The site was being pumped.
Level reading date:	1970-05-01	Feet below surface:	354
Feet to sea level:	Not Reported	Note:	The site was being pumped.
Level reading date:	1970-04-03	Feet below surface:	353
Feet to sea level:	Not Reported	Note:	The site was being pumped.
Level reading date:	1970-03-07	Feet below surface:	316
Feet to sea level:	Not Reported	Note:	Not Reported
Level reading date:	1970-02-06	Feet below surface:	320
Feet to sea level:	Not Reported	Note:	Not Reported
Level reading date:	1970-01-02	Feet below surface:	314
Feet to sea level:	Not Reported	Note:	Not Reported
Level reading date:	1969-12-01	Feet below surface:	313
Feet to sea level:	Not Reported	Note:	Not Reported
Level reading date:	1969-11-05	Feet below surface:	320
Feet to sea level:	Not Reported	Note:	Not Reported
Level reading date:	1969-10-01	Feet below surface:	330
Feet to sea level:	Not Reported	Note:	Not Reported
Level reading date:	1969-09-02	Feet below surface:	340
Feet to sea level:	Not Reported	Note:	The site was being pumped.
Level reading date:	1969-07-30	Feet below surface:	340
Feet to sea level:	Not Reported	Note:	The site was being pumped.
Level reading date:	1969-07-01	Feet below surface:	337
Feet to sea level:	Not Reported	Note:	The site was being pumped.
Level reading date:	1969-06-04	Feet below surface:	335
Feet to sea level:	Not Reported	Note:	The site was being pumped.
Level reading date:	1969-05-05	Feet below surface:	325
Feet to sea level:	Not Reported	Note:	The site was being pumped.
Level reading date:	1969-04-01	Feet below surface:	335
Feet to sea level:	Not Reported	Note:	The site was being pumped.
Level reading date:	1969-03-03	Feet below surface:	324
Feet to sea level:	Not Reported	Note:	The site was being pumped.
Level reading date:	1969-02-07	Feet below surface:	320
Feet to sea level:	Not Reported	Note:	Not Reported
Level reading date:	1969-01-02	Feet below surface:	327
Feet to sea level:	Not Reported	Note:	The site was being pumped.
Level reading date:	1968-12-04	Feet below surface:	310
Feet to sea level:	Not Reported	Note:	Not Reported
Level reading date:	1968-11-04	Feet below surface:	325
Feet to sea level:	Not Reported	Note:	The site was being pumped.
Level reading date:	1968-10-01	Feet below surface:	310
Feet to sea level:	Not Reported	Note:	Not Reported

## GEOCHECK® - PHYSICAL SETTING SOURCE MAP FINDINGS

Level reading date:	1968-09-05	Feet below surface:	329
Feet to sea level:	Not Reported	Note:	The site was being pumped.
Level reading date:	1968-08-02	Feet below surface:	330
Feet to sea level:	Not Reported	Note:	The site was being pumped.
Level reading date:	1968-07-10	Feet below surface:	328
Feet to sea level:	Not Reported	Note:	The site was being pumped.
Level reading date:	1968-07-02	Feet below surface:	329
Feet to sea level:	Not Reported	Note:	The site was being pumped.
Level reading date:	1968-05-16	Feet below surface:	305
Feet to sea level:	Not Reported	Note:	Not Reported

**C17  
ESE  
1/4 - 1/2 Mile  
Higher**

**CA WELLS      CALLNL000000414**

Well ID:	101555	Well Type:	MUNICIPAL
Source:	Lawrence Livermore National Laboratory		
Other Name:	07N/12W-34N04 S	GAMA PFAS Testing:	Not Reported
Groundwater Quality Data:	Not Reported		
GeoTracker Data:	Not Reported		

Chemical:	Argon	Results:	.000393913
Units:	cm3STP/g	Date:	05/29/2003

Chemical:	Helium-3/Helium-4	Results:	.00000120028
Units:	atom ratio	Date:	05/29/2003

Chemical:	Xenon	Results:	.000000010953
Units:	cm3STP/g	Date:	05/29/2003

Chemical:	Tritium (Hydrogen 3)	Results:	.06
Units:	pCi/L	Date:	05/07/2003

Chemical:	Neon	Results:	.000000271885
Units:	cm3STP/g	Date:	05/29/2003

Chemical:	Helium-4	Results:	.0000000991174
Units:	cm3STP/g	Date:	05/29/2003

Chemical:	Krypton	Results:	.0000000841641
Units:	cm3STP/g	Date:	05/29/2003

# GEOCHECK® - PHYSICAL SETTING SOURCE MAP FINDINGS

Map ID  
Direction  
Distance  
Elevation

Database      EDR ID Number

**C18**  
**ESE**  
**1/4 - 1/2 Mile**  
**Higher**

**CA WELLS      CAUSGS000000590**

Well ID:	ANT-05	Well Type:	MUNICIPAL
Source:	United States Geological Survey		
Other Name:	ANT-05	GAMA PFAS Testing:	Not Reported
Groundwater Quality Data:	<a href="https://gamagroundwater.waterboards.ca.gov/gama/gamamap/public/GamaDataDisplay.asp?dataset=USGS&amp;samp_date=&amp;global_id=&amp;assigned_name=ANT-05&amp;store_num=">https://gamagroundwater.waterboards.ca.gov/gama/gamamap/public/GamaDataDisplay.asp?dataset=USGS&amp;samp_date=&amp;global_id=&amp;assigned_name=ANT-05&amp;store_num=</a>		
GeoTracker Data:	Not Reported		

**C19**  
**ESE**  
**1/4 - 1/2 Mile**  
**Higher**

**CA WELLS      CADDW0000016399**

Well ID:	1910070-026	Well Type:	MUNICIPAL
Source:	Department of Health Services		
Other Name:	WELL 04-30	GAMA PFAS Testing:	Not Reported
Groundwater Quality Data:	<a href="https://gamagroundwater.waterboards.ca.gov/gama/gamamap/public/GamaDataDisplay.asp?dataset=DHS&amp;samp_date=&amp;global_id=&amp;assigned_name=1910070-026&amp;store_num=">https://gamagroundwater.waterboards.ca.gov/gama/gamamap/public/GamaDataDisplay.asp?dataset=DHS&amp;samp_date=&amp;global_id=&amp;assigned_name=1910070-026&amp;store_num=</a>		
GeoTracker Data:	Not Reported		

**C20**  
**ESE**  
**1/4 - 1/2 Mile**  
**Higher**

**CA WELLS      CAUSGSN00008539**

Well ID:	USGS-343851118083801	Well Type:	UNK
Source:	United States Geological Survey		
Other Name:	USGS-343851118083801	GAMA PFAS Testing:	Not Reported
Groundwater Quality Data:	<a href="https://gamagroundwater.waterboards.ca.gov/gama/gamamap/public/GamaDataDisplay.asp?dataset=USGSNEW&amp;samp_date=&amp;global_id=&amp;assigned_name=USGS-343851118083801&amp;store_num=">https://gamagroundwater.waterboards.ca.gov/gama/gamamap/public/GamaDataDisplay.asp?dataset=USGSNEW&amp;samp_date=&amp;global_id=&amp;assigned_name=USGS-343851118083801&amp;store_num=</a>		
GeoTracker Data:	Not Reported		

**C21**  
**SE**  
**1/4 - 1/2 Mile**  
**Higher**

**FED USGS      USGS40000149773**

Organization ID:	USGS-CA		
Organization Name:	USGS California Water Science Center		
Monitor Location:	007N012W34N002S	Type:	Well
Description:	Not Reported	HUC:	18090206
Drainage Area:	Not Reported	Drainage Area Units:	Not Reported
Contrib Drainage Area:	Not Reported	Contrib Drainage Area Units:	Not Reported
Aquifer:	Basin and Range basin-fill aquifers		
Formation Type:	Not Reported	Aquifer Type:	Not Reported
Construction Date:	19590101	Well Depth:	Not Reported
Well Depth Units:	Not Reported	Well Hole Depth:	450
Well Hole Depth Units:	ft		

# GEOCHECK® - PHYSICAL SETTING SOURCE MAP FINDINGS

Map ID  
 Direction  
 Distance  
 Elevation

Database      EDR ID Number

**C22**  
**SE**  
**1/4 - 1/2 Mile**  
**Higher**

**FED USGS      USGS40000149772**

Organization ID:	USGS-CA	Type:	Well
Organization Name:	USGS California Water Science Center	HUC:	18090206
Monitor Location:	007N012W34N003S	Drainage Area Units:	Not Reported
Description:	Not Reported	Contrib Drainage Area Units:	Not Reported
Drainage Area:	Not Reported	Aquifer Type:	Not Reported
Contrib Drainage Area:	Not Reported	Well Depth:	740
Aquifer:	Basin and Range basin-fill aquifers	Well Hole Depth:	792
Formation Type:	Not Reported		
Construction Date:	19670503		
Well Depth Units:	ft		
Well Hole Depth Units:	ft		

Ground water levels,Number of Measurements:	64	Level reading date:	1972-10-04
Feet below surface:	383	Feet to sea level:	Not Reported
Note:	The site was being pumped.		

Level reading date:	1972-09-05	Feet below surface:	384
Feet to sea level:	Not Reported	Note:	The site was being pumped.

Level reading date:	1972-08-01	Feet below surface:	385
Feet to sea level:	Not Reported	Note:	The site was being pumped.

Level reading date:	1972-07-05	Feet below surface:	384
Feet to sea level:	Not Reported	Note:	The site was being pumped.

Level reading date:	1972-06-01	Feet below surface:	378
Feet to sea level:	Not Reported	Note:	The site was being pumped.

Level reading date:	1972-05-04	Feet below surface:	375
Feet to sea level:	Not Reported	Note:	The site was being pumped.

Level reading date:	1972-04-03	Feet below surface:	375
Feet to sea level:	Not Reported	Note:	The site was being pumped.

Level reading date:	1972-03-02	Feet below surface:	370
Feet to sea level:	Not Reported	Note:	The site was being pumped.

Level reading date:	1972-02-03	Feet below surface:	370
Feet to sea level:	Not Reported	Note:	The site was being pumped.

Level reading date:	1972-01-04	Feet below surface:	370
Feet to sea level:	Not Reported	Note:	The site was being pumped.

Level reading date:	1971-12-02	Feet below surface:	369
Feet to sea level:	Not Reported	Note:	The site was being pumped.

Level reading date:	1971-11-02	Feet below surface:	375
Feet to sea level:	Not Reported	Note:	The site was being pumped.

Level reading date:	1971-10-04	Feet below surface:	374
Feet to sea level:	Not Reported	Note:	The site was being pumped.

Level reading date:	1971-09-01	Feet below surface:	375
Feet to sea level:	Not Reported	Note:	The site was being pumped.

## GEOCHECK® - PHYSICAL SETTING SOURCE MAP FINDINGS

Level reading date:	1971-08-05	Feet below surface:	375
Feet to sea level:	Not Reported	Note:	The site was being pumped.
Level reading date:	1971-07-13	Feet below surface:	375
Feet to sea level:	Not Reported	Note:	The site was being pumped.
Level reading date:	1971-06-02	Feet below surface:	358
Feet to sea level:	Not Reported	Note:	The site was being pumped.
Level reading date:	1971-05-07	Feet below surface:	368
Feet to sea level:	Not Reported	Note:	The site was being pumped.
Level reading date:	1971-04-06	Feet below surface:	334
Feet to sea level:	Not Reported	Note:	Not Reported
Level reading date:	1971-03-01	Feet below surface:	325
Feet to sea level:	Not Reported	Note:	Not Reported
Level reading date:	1971-02-05	Feet below surface:	330
Feet to sea level:	Not Reported	Note:	Not Reported
Level reading date:	1971-01-04	Feet below surface:	326
Feet to sea level:	Not Reported	Note:	Not Reported
Level reading date:	1970-12-07	Feet below surface:	322
Feet to sea level:	Not Reported	Note:	Not Reported
Level reading date:	1970-11-05	Feet below surface:	332
Feet to sea level:	Not Reported	Note:	Not Reported
Level reading date:	1970-10-08	Feet below surface:	367
Feet to sea level:	Not Reported	Note:	The site was being pumped.
Level reading date:	1970-09-10	Feet below surface:	366
Feet to sea level:	Not Reported	Note:	The site was being pumped.
Level reading date:	1970-08-04	Feet below surface:	366
Feet to sea level:	Not Reported	Note:	The site was being pumped.
Level reading date:	1970-07-08	Feet below surface:	365
Feet to sea level:	Not Reported	Note:	The site was being pumped.
Level reading date:	1970-06-05	Feet below surface:	365
Feet to sea level:	Not Reported	Note:	The site was being pumped.
Level reading date:	1970-05-01	Feet below surface:	363
Feet to sea level:	Not Reported	Note:	The site was being pumped.
Level reading date:	1970-04-03	Feet below surface:	362
Feet to sea level:	Not Reported	Note:	The site was being pumped.
Level reading date:	1970-03-07	Feet below surface:	318
Feet to sea level:	Not Reported	Note:	Not Reported
Level reading date:	1970-02-06	Feet below surface:	350
Feet to sea level:	Not Reported	Note:	The site was being pumped.
Level reading date:	1970-01-02	Feet below surface:	348
Feet to sea level:	Not Reported	Note:	The site was being pumped.
Level reading date:	1969-12-01	Feet below surface:	317
Feet to sea level:	Not Reported	Note:	Not Reported



## GEOCHECK® - PHYSICAL SETTING SOURCE MAP FINDINGS

Level reading date:	1969-11-05	Feet below surface:	355
Feet to sea level:	Not Reported	Note:	Not Reported
Level reading date:	1969-10-01	Feet below surface:	355
Feet to sea level:	Not Reported	Note:	The site was being pumped.
Level reading date:	1969-09-02	Feet below surface:	360
Feet to sea level:	Not Reported	Note:	The site was being pumped.
Level reading date:	1969-07-30	Feet below surface:	358
Feet to sea level:	Not Reported	Note:	The site was being pumped.
Level reading date:	1969-07-01	Feet below surface:	355
Feet to sea level:	Not Reported	Note:	The site was being pumped.
Level reading date:	1969-06-04	Feet below surface:	355
Feet to sea level:	Not Reported	Note:	The site was being pumped.
Level reading date:	1969-05-05	Feet below surface:	317
Feet to sea level:	Not Reported	Note:	Not Reported
Level reading date:	1969-04-01	Feet below surface:	350
Feet to sea level:	Not Reported	Note:	The site was being pumped.
Level reading date:	1969-03-03	Feet below surface:	315
Feet to sea level:	Not Reported	Note:	Not Reported
Level reading date:	1969-02-07	Feet below surface:	347
Feet to sea level:	Not Reported	Note:	The site was being pumped.
Level reading date:	1969-01-07	Feet below surface:	352
Feet to sea level:	Not Reported	Note:	The site was being pumped.
Level reading date:	1968-12-04	Feet below surface:	317
Feet to sea level:	Not Reported	Note:	Not Reported
Level reading date:	1968-11-04	Feet below surface:	359
Feet to sea level:	Not Reported	Note:	The site was being pumped.
Level reading date:	1968-10-01	Feet below surface:	360
Feet to sea level:	Not Reported	Note:	The site was being pumped.
Level reading date:	1968-09-05	Feet below surface:	360
Feet to sea level:	Not Reported	Note:	The site was being pumped.
Level reading date:	1968-08-02	Feet below surface:	362
Feet to sea level:	Not Reported	Note:	The site was being pumped.
Level reading date:	1968-07-10	Feet below surface:	360
Feet to sea level:	Not Reported	Note:	The site was being pumped.
Level reading date:	1968-07-07	Feet below surface:	365
Feet to sea level:	Not Reported	Note:	The site was being pumped.
Level reading date:	1968-06-07	Feet below surface:	320
Feet to sea level:	Not Reported	Note:	The site was being pumped.
Level reading date:	1968-05-03	Feet below surface:	308
Feet to sea level:	Not Reported	Note:	Not Reported
Level reading date:	1968-04-03	Feet below surface:	318
Feet to sea level:	Not Reported	Note:	Not Reported

## GEOCHECK® - PHYSICAL SETTING SOURCE MAP FINDINGS

Level reading date:	1968-03-01	Feet below surface:	336
Feet to sea level:	Not Reported	Note:	Not Reported
Level reading date:	1968-02-01	Feet below surface:	318
Feet to sea level:	Not Reported	Note:	The site was being pumped.
Level reading date:	1968-01-02	Feet below surface:	319
Feet to sea level:	Not Reported	Note:	The site was being pumped.
Level reading date:	1967-12-04	Feet below surface:	316
Feet to sea level:	Not Reported	Note:	The site was being pumped.
Level reading date:	1967-11-03	Feet below surface:	318
Feet to sea level:	Not Reported	Note:	The site was being pumped.
Level reading date:	1967-10-23	Feet below surface:	306.6
Feet to sea level:	Not Reported	Note:	Not Reported
Level reading date:	1967-10-02	Feet below surface:	318
Feet to sea level:	Not Reported	Note:	The site was being pumped.
Level reading date:	1967-04-20	Feet below surface:	299
Feet to sea level:	Not Reported	Note:	Not Reported

**C23**  
**SE**  
**1/4 - 1/2 Mile**  
**Higher**

**CA WELLS      CADDW0000000375**

Well ID:	1910070-025	Well Type:	MUNICIPAL
Source:	Department of Health Services		
Other Name:	WELL 04-29	GAMA PFAS Testing:	Not Reported
Groundwater Quality Data:	<a href="https://gamagroundwater.waterboards.ca.gov/gama/gamamap/public/GamaDataDisplay.asp?dataset=DHS&amp;samp_date=&amp;global_id=&amp;assigned_name=1910070-025&amp;store_num=">https://gamagroundwater.waterboards.ca.gov/gama/gamamap/public/GamaDataDisplay.asp?dataset=DHS&amp;samp_date=&amp;global_id=&amp;assigned_name=1910070-025&amp;store_num=</a>		
GeoTracker Data:	Not Reported		

**C24**  
**SE**  
**1/4 - 1/2 Mile**  
**Higher**

**CA WELLS      CAUSGSN00005558**

Well ID:	USGS-343848118083801	Well Type:	UNK
Source:	United States Geological Survey		
Other Name:	USGS-343848118083801	GAMA PFAS Testing:	Not Reported
Groundwater Quality Data:	<a href="https://gamagroundwater.waterboards.ca.gov/gama/gamamap/public/GamaDataDisplay.asp?dataset=USGSNEW&amp;samp_date=&amp;global_id=&amp;assigned_name=USGS-343848118083801&amp;store_num=">https://gamagroundwater.waterboards.ca.gov/gama/gamamap/public/GamaDataDisplay.asp?dataset=USGSNEW&amp;samp_date=&amp;global_id=&amp;assigned_name=USGS-343848118083801&amp;store_num=</a>		
GeoTracker Data:	Not Reported		

**D25**  
**ENE**  
**1/4 - 1/2 Mile**  
**Lower**

**FED USGS      USGS40000150041**

Organization ID:	USGS-CA		
Organization Name:	USGS California Water Science Center		
Monitor Location:	007N012W34E001S	Type:	Well
Description:	Not Reported	HUC:	18090206

## GEOCHECK® - PHYSICAL SETTING SOURCE MAP FINDINGS

Drainage Area:	Not Reported	Drainage Area Units:	Not Reported
Contrib Drainage Area:	Not Reported	Contrib Drainage Area Unts:	Not Reported
Aquifer:	Basin and Range basin-fill aquifers		
Formation Type:	Not Reported	Aquifer Type:	Not Reported
Construction Date:	Not Reported	Well Depth:	Not Reported
Well Depth Units:	Not Reported	Well Hole Depth:	555
Well Hole Depth Units:	ft		

Ground water levels,Number of Measurements:	7	Level reading date:	1955
Feet below surface:	225	Feet to sea level:	Not Reported
Note:	Not Reported		
Level reading date:	1949-11-22	Feet below surface:	219.2
Feet to sea level:	Not Reported	Note:	Not Reported
Level reading date:	1948-12-13	Feet below surface:	185.8
Feet to sea level:	Not Reported	Note:	Not Reported
Level reading date:	1947-12-09	Feet below surface:	180.2
Feet to sea level:	Not Reported	Note:	Not Reported
Level reading date:	1947	Feet below surface:	190
Feet to sea level:	Not Reported	Note:	Not Reported
Level reading date:	1944-12-05	Feet below surface:	165.6
Feet to sea level:	Not Reported	Note:	Not Reported
Level reading date:	1941-12-03	Feet below surface:	155.8
Feet to sea level:	Not Reported	Note:	Not Reported

**C26  
SE  
1/4 - 1/2 Mile  
Higher**

**FED USGS      USGS40000149765**

Organization ID:	USGS-CA	Type:	Well
Organization Name:	USGS California Water Science Center	HUC:	18090206
Monitor Location:	007N012W34N001S	Drainage Area Units:	Not Reported
Description:	Not Reported	Contrib Drainage Area Unts:	Not Reported
Drainage Area:	Not Reported		
Contrib Drainage Area:	Not Reported	Aquifer Type:	Not Reported
Aquifer:	Basin and Range basin-fill aquifers	Well Depth:	Not Reported
Formation Type:	Not Reported	Well Hole Depth:	400
Construction Date:	Not Reported		
Well Depth Units:	Not Reported		
Well Hole Depth Units:	ft		

Ground water levels,Number of Measurements:	6	Level reading date:	1969-04-15
Feet below surface:	311.28	Feet to sea level:	Not Reported
Note:	Not Reported		
Level reading date:	1968-03-12	Feet below surface:	303.27
Feet to sea level:	Not Reported	Note:	Not Reported
Level reading date:	1967-03-15	Feet below surface:	298.34
Feet to sea level:	Not Reported	Note:	Not Reported
Level reading date:	1963-08-01	Feet below surface:	285.00
Feet to sea level:	Not Reported	Note:	Not Reported

## GEOCHECK® - PHYSICAL SETTING SOURCE MAP FINDINGS

Level reading date:	1963-02-26	Feet below surface:	224.75
Feet to sea level:	Not Reported	Note:	Not Reported
Level reading date:	1957-11-02	Feet below surface:	244
Feet to sea level:	Not Reported	Note:	Not Reported

**D27**  
**ENE**  
**1/4 - 1/2 Mile**  
**Lower**

**CA WELLS      CAUSGSN00003724**

Well ID:	USGS-343912118083601	Well Type:	UNK
Source:	United States Geological Survey		
Other Name:	USGS-343912118083601	GAMA PFAS Testing:	Not Reported
Groundwater Quality Data:	<a href="https://gamagroundwater.waterboards.ca.gov/gama/gamamap/public/GamaDataDisplay.asp?dataset=USGSNEW&amp;samp_date=&amp;global_id=&amp;assigned_name=USGS-343912118083601&amp;store_num=">https://gamagroundwater.waterboards.ca.gov/gama/gamamap/public/GamaDataDisplay.asp?dataset=USGSNEW&amp;samp_date=&amp;global_id=&amp;assigned_name=USGS-343912118083601&amp;store_num=</a>		
GeoTracker Data:	Not Reported		

**28**  
**South**  
**1/4 - 1/2 Mile**  
**Higher**

**FED USGS      USGS40000149662**

Organization ID:	USGS-CA		
Organization Name:	USGS California Water Science Center		
Monitor Location:	006N012W04A002S	Type:	Well
Description:	Not Reported	HUC:	18090206
Drainage Area:	Not Reported	Drainage Area Units:	Not Reported
Contrib Drainage Area:	Not Reported	Contrib Drainage Area Unts:	Not Reported
Aquifer:	Basin and Range basin-fill aquifers		
Formation Type:	Not Reported	Aquifer Type:	Not Reported
Construction Date:	Not Reported	Well Depth:	Not Reported
Well Depth Units:	Not Reported	Well Hole Depth:	300
Well Hole Depth Units:	ft		

**D29**  
**ENE**  
**1/4 - 1/2 Mile**  
**Lower**

**CA WELLS      CADWR0000016801**

Well ID:	07N12W34E001S	Well Type:	UNK
Source:	Department of Water Resources		
Other Name:	07N12W34E001S	GAMA PFAS Testing:	Not Reported
Groundwater Quality Data:	<a href="https://gamagroundwater.waterboards.ca.gov/gama/gamamap/public/GamaDataDisplay.asp?dataset=DWR&amp;samp_date=&amp;global_id=&amp;assigned_name=07N12W34E001S&amp;store_num=">https://gamagroundwater.waterboards.ca.gov/gama/gamamap/public/GamaDataDisplay.asp?dataset=DWR&amp;samp_date=&amp;global_id=&amp;assigned_name=07N12W34E001S&amp;store_num=</a>		
GeoTracker Data:	Not Reported		

**30**  
**SSE**  
**1/4 - 1/2 Mile**  
**Higher**

**FED USGS      USGS40000149661**

Organization ID:	USGS-CA		
Organization Name:	USGS California Water Science Center		
Monitor Location:	006N012W04A003S	Type:	Well

## GEOCHECK® - PHYSICAL SETTING SOURCE MAP FINDINGS

Description:	Not Reported	HUC:	18090206
Drainage Area:	Not Reported	Drainage Area Units:	Not Reported
Contrib Drainage Area:	Not Reported	Contrib Drainage Area Unts:	Not Reported
Aquifer:	Basin and Range basin-fill aquifers		
Formation Type:	Not Reported	Aquifer Type:	Not Reported
Construction Date:	19570101	Well Depth:	Not Reported
Well Depth Units:	Not Reported	Well Hole Depth:	300
Well Hole Depth Units:	ft		

**31**  
**NE**  
**1/2 - 1 Mile**  
**Lower**

**FED USGS USGS40000150169**

Organization ID:	USGS-CA		
Organization Name:	USGS California Water Science Center		
Monitor Location:	007N012W34D001S	Type:	Well
Description:	Not Reported	HUC:	18090206
Drainage Area:	Not Reported	Drainage Area Units:	Not Reported
Contrib Drainage Area:	Not Reported	Contrib Drainage Area Unts:	Not Reported
Aquifer:	Basin and Range basin-fill aquifers		
Formation Type:	Not Reported	Aquifer Type:	Not Reported
Construction Date:	Not Reported	Well Depth:	Not Reported
Well Depth Units:	Not Reported	Well Hole Depth:	Not Reported
Well Hole Depth Units:	Not Reported		

**E32**  
**South**  
**1/2 - 1 Mile**  
**Higher**

**CA WELLS CADWR8000011111**

State Well #:	06N12W04A001S	Station ID:	7390
Well Name:	Not Reported	Well Use:	Unknown
Well Type:	Unknown	Well Depth:	0
Basin Name:	Antelope Valley	Well Completion Rpt #:	Not Reported

**E33**  
**SSE**  
**1/2 - 1 Mile**  
**Higher**

**FED USGS USGS40000149566**

Organization ID:	USGS-CA		
Organization Name:	USGS California Water Science Center		
Monitor Location:	006N012W04A001S	Type:	Well
Description:	Not Reported	HUC:	18090206
Drainage Area:	Not Reported	Drainage Area Units:	Not Reported
Contrib Drainage Area:	Not Reported	Contrib Drainage Area Unts:	Not Reported
Aquifer:	Basin and Range basin-fill aquifers		
Formation Type:	Not Reported	Aquifer Type:	Not Reported
Construction Date:	19500101	Well Depth:	504
Well Depth Units:	ft	Well Hole Depth:	508
Well Hole Depth Units:	ft		

Ground water levels, Number of Measurements:	15	Level reading date:	1984-03-06
Feet below surface:	Not Reported	Feet to sea level:	Not Reported

## GEOCHECK® - PHYSICAL SETTING SOURCE MAP FINDINGS

Note:	The well was destroyed (no water level is recorded).		
Level reading date:	1983-04-12	Feet below surface:	386.46
Feet to sea level:	Not Reported	Note:	Not Reported
Level reading date:	1982-02-09	Feet below surface:	384.06
Feet to sea level:	Not Reported	Note:	Not Reported
Level reading date:	1981-04-15	Feet below surface:	385.08
Feet to sea level:	Not Reported	Note:	Not Reported
Level reading date:	1980-03-12	Feet below surface:	379.97
Feet to sea level:	Not Reported	Note:	Not Reported
Level reading date:	1979-02-23	Feet below surface:	379.14
Feet to sea level:	Not Reported	Note:	Not Reported
Level reading date:	1978-03-27	Feet below surface:	384.21
Feet to sea level:	Not Reported	Note:	Not Reported
Level reading date:	1977-03-09	Feet below surface:	378.17
Feet to sea level:	Not Reported	Note:	Not Reported
Level reading date:	1976-02-12	Feet below surface:	373.02
Feet to sea level:	Not Reported	Note:	Not Reported
Level reading date:	1975-02-20	Feet below surface:	364.28
Feet to sea level:	Not Reported	Note:	Not Reported
Level reading date:	1974-02-11	Feet below surface:	361.42
Feet to sea level:	Not Reported	Note:	Not Reported
Level reading date:	1973-03-21	Feet below surface:	356.06
Feet to sea level:	Not Reported	Note:	Not Reported
Level reading date:	1973-03-01	Feet below surface:	356.00
Feet to sea level:	Not Reported	Note:	Not Reported
Level reading date:	1953	Feet below surface:	288.00
Feet to sea level:	Not Reported	Note:	Not Reported
Level reading date:	1950-05-29	Feet below surface:	238.00
Feet to sea level:	Not Reported	Note:	Not Reported

**34  
West  
1/2 - 1 Mile  
Higher**

**FED USGS USGS40000149894**

Organization ID:	USGS-CA	Type:	Well
Organization Name:	USGS California Water Science Center	HUC:	18090206
Monitor Location:	007N012W33M001S	Drainage Area Units:	Not Reported
Description:	Not Reported	Contrib Drainage Area Unts:	Not Reported
Drainage Area:	Not Reported	Aquifer Type:	Not Reported
Contrib Drainage Area:	Not Reported	Well Depth:	384
Aquifer:	Basin and Range basin-fill aquifers	Well Hole Depth:	384
Formation Type:	Not Reported		
Construction Date:	19580101		
Well Depth Units:	ft		
Well Hole Depth Units:	ft		

## GEOCHECK® - PHYSICAL SETTING SOURCE MAP FINDINGS

Map ID  
Direction  
Distance  
Elevation

Database      EDR ID Number

**35**  
**NNE**  
**1/2 - 1 Mile**  
**Lower**

**FED USGS      USGS40000150372**

Organization ID:	USGS-CA	Type:	Well
Organization Name:	USGS California Water Science Center	HUC:	18090206
Monitor Location:	007N012W27N001S	Drainage Area Units:	Not Reported
Description:	Not Reported	Contrib Drainage Area Unts:	Not Reported
Drainage Area:	Not Reported	Aquifer Type:	Not Reported
Contrib Drainage Area:	Not Reported	Well Depth:	Not Reported
Aquifer:	Basin and Range basin-fill aquifers	Well Hole Depth:	350
Formation Type:	Not Reported		
Construction Date:	19580101		
Well Depth Units:	Not Reported		
Well Hole Depth Units:	ft		

**F36**  
**NE**  
**1/2 - 1 Mile**  
**Lower**

**CA WELLS      CADWR8000011238**

State Well #:	07N12W34B001S	Station ID:	6798
Well Name:	Not Reported	Well Use:	Unknown
Well Type:	Unknown	Well Depth:	0
Basin Name:	Antelope Valley	Well Completion Rpt #:	Not Reported

**G37**  
**NE**  
**1/2 - 1 Mile**  
**Lower**

**CA WELLS      CADWR8000011261**

State Well #:	07N12W27P001S	Station ID:	6776
Well Name:	Not Reported	Well Use:	Unknown
Well Type:	Unknown	Well Depth:	0
Basin Name:	Antelope Valley	Well Completion Rpt #:	Not Reported

**H38**  
**NNW**  
**1/2 - 1 Mile**  
**Lower**

**FED USGS      USGS40000150397**

Organization ID:	USGS-CA	Type:	Well
Organization Name:	USGS California Water Science Center	HUC:	18090206
Monitor Location:	007N012W28P001S	Drainage Area Units:	Not Reported
Description:	Not Reported	Contrib Drainage Area Unts:	Not Reported
Drainage Area:	Not Reported	Aquifer Type:	Not Reported
Contrib Drainage Area:	Not Reported	Well Depth:	Not Reported
Aquifer:	Basin and Range basin-fill aquifers	Well Hole Depth:	407
Formation Type:	Not Reported		
Construction Date:	19470101		
Well Depth Units:	Not Reported		
Well Hole Depth Units:	ft		

## GEOCHECK® - PHYSICAL SETTING SOURCE MAP FINDINGS

Ground water levels,Number of Measurements:	25	Level reading date:	1969-01-14
Feet below surface:	251.6	Feet to sea level:	Not Reported
Note:	Not Reported		
Level reading date:	1968-03-12	Feet below surface:	238.14
Feet to sea level:	Not Reported	Note:	Not Reported
Level reading date:	1967-10-27	Feet below surface:	241.35
Feet to sea level:	Not Reported	Note:	Not Reported
Level reading date:	1967-03-16	Feet below surface:	245.68
Feet to sea level:	Not Reported	Note:	Not Reported
Level reading date:	1966-10-27	Feet below surface:	236.93
Feet to sea level:	Not Reported	Note:	Not Reported
Level reading date:	1966-03-11	Feet below surface:	222.95
Feet to sea level:	Not Reported	Note:	Not Reported
Level reading date:	1965-10-19	Feet below surface:	233.21
Feet to sea level:	Not Reported	Note:	Not Reported
Level reading date:	1965-04-13	Feet below surface:	224.47
Feet to sea level:	Not Reported	Note:	Not Reported
Level reading date:	1963-03-12	Feet below surface:	214.65
Feet to sea level:	Not Reported	Note:	Not Reported
Level reading date:	1962-11-08	Feet below surface:	216.76
Feet to sea level:	Not Reported	Note:	Not Reported
Level reading date:	1962-11-05	Feet below surface:	220.9
Feet to sea level:	Not Reported	Note:	Not Reported
Level reading date:	1962-02-28	Feet below surface:	208.58
Feet to sea level:	Not Reported	Note:	Not Reported
Level reading date:	1960-11-11	Feet below surface:	205.80
Feet to sea level:	Not Reported	Note:	Not Reported
Level reading date:	1960-03-01	Feet below surface:	200.00
Feet to sea level:	Not Reported	Note:	Not Reported
Level reading date:	1959-12-02	Feet below surface:	203.10
Feet to sea level:	Not Reported	Note:	Not Reported
Level reading date:	1958-11-06	Feet below surface:	199.17
Feet to sea level:	Not Reported	Note:	Not Reported
Level reading date:	1958-03-11	Feet below surface:	190.24
Feet to sea level:	Not Reported	Note:	Not Reported
Level reading date:	1957-11-12	Feet below surface:	194.58
Feet to sea level:	Not Reported	Note:	Not Reported
Level reading date:	1957-03-08	Feet below surface:	186.81
Feet to sea level:	Not Reported	Note:	Not Reported
Level reading date:	1956-10-15	Feet below surface:	193.01
Feet to sea level:	Not Reported	Note:	Not Reported
Level reading date:	1956	Feet below surface:	176



## GEOCHECK® - PHYSICAL SETTING SOURCE MAP FINDINGS

Feet to sea level:	Not Reported	Note:	Not Reported
Level reading date:	1954-10-21	Feet below surface:	181.89
Feet to sea level:	Not Reported	Note:	Not Reported
Level reading date:	1953	Feet below surface:	163.1
Feet to sea level:	Not Reported	Note:	Not Reported
Level reading date:	1951-11-07	Feet below surface:	148
Feet to sea level:	Not Reported	Note:	Not Reported
Level reading date:	1947	Feet below surface:	138
Feet to sea level:	Not Reported	Note:	Not Reported

**G39**  
**NE**  
**1/2 - 1 Mile**  
**Lower**

**FED USGS      USGS40000150333**

Organization ID:	USGS-CA		
Organization Name:	USGS California Water Science Center		
Monitor Location:	007N012W27P001S	Type:	Well
Description:	Not Reported	HUC:	18090206
Drainage Area:	Not Reported	Drainage Area Units:	Not Reported
Contrib Drainage Area:	Not Reported	Contrib Drainage Area Unts:	Not Reported
Aquifer:	Basin and Range basin-fill aquifers		
Formation Type:	Not Reported	Aquifer Type:	Not Reported
Construction Date:	19470101	Well Depth:	Not Reported
Well Depth Units:	Not Reported	Well Hole Depth:	508
Well Hole Depth Units:	ft		

Ground water levels,Number of Measurements:	3	Level reading date:	1956
Feet below surface:	200	Feet to sea level:	Not Reported
Note:	Other conditions existed that would affect the measured water level.		
Level reading date:	1951-11-07	Feet below surface:	174.15
Feet to sea level:	Not Reported		
Note:	Other conditions existed that would affect the measured water level.		
Level reading date:	1947	Feet below surface:	169
Feet to sea level:	Not Reported		
Note:	Other conditions existed that would affect the measured water level.		

**F40**  
**NE**  
**1/2 - 1 Mile**  
**Lower**

**FED USGS      USGS40000150250**

Organization ID:	USGS-CA		
Organization Name:	USGS California Water Science Center		
Monitor Location:	007N012W34B001S	Type:	Well
Description:	Not Reported	HUC:	18090206
Drainage Area:	Not Reported	Drainage Area Units:	Not Reported
Contrib Drainage Area:	Not Reported	Contrib Drainage Area Unts:	Not Reported
Aquifer:	Basin and Range basin-fill aquifers		
Formation Type:	Not Reported	Aquifer Type:	Not Reported
Construction Date:	19530101	Well Depth:	Not Reported
Well Depth Units:	Not Reported	Well Hole Depth:	425
Well Hole Depth Units:	ft		

## GEOCHECK® - PHYSICAL SETTING SOURCE MAP FINDINGS

Ground water levels,Number of Measurements:	69	Level reading date:	1998-09-03
Feet below surface:	354.06	Feet to sea level:	Not Reported
Note:	A nearby site that taps the same aquifer was being pumped.		
Level reading date:	1998-08-04	Feet below surface:	353.81
Feet to sea level:	Not Reported		
Note:	A nearby site that taps the same aquifer was being pumped.		
Level reading date:	1998-06-30	Feet below surface:	344.25
Feet to sea level:	Not Reported	Note:	Not Reported
Level reading date:	1998-06-15	Feet below surface:	340.32
Feet to sea level:	Not Reported		
Note:	Injector site monitor (a nearby site that taps the same aquifer was injecting recharge water).		
Level reading date:	1998-05-27	Feet below surface:	340.72
Feet to sea level:	Not Reported		
Note:	Injector site monitor (a nearby site that taps the same aquifer was injecting recharge water).		
Level reading date:	1998-04-29	Feet below surface:	343.70
Feet to sea level:	Not Reported	Note:	Not Reported
Level reading date:	1998-04-10	Feet below surface:	345.71
Feet to sea level:	Not Reported	Note:	Not Reported
Level reading date:	1998-02-20	Feet below surface:	349.92
Feet to sea level:	Not Reported	Note:	Not Reported
Level reading date:	1998-01-09	Feet below surface:	363.76
Feet to sea level:	Not Reported		
Note:	A nearby site that taps the same aquifer was being pumped.		
Level reading date:	1997-11-24	Feet below surface:	366.49
Feet to sea level:	Not Reported		
Note:	A nearby site that taps the same aquifer was being pumped.		
Level reading date:	1997-10-17	Feet below surface:	366.99
Feet to sea level:	Not Reported		
Note:	A nearby site that taps the same aquifer was being pumped.		
Level reading date:	1997-09-02	Feet below surface:	364.50
Feet to sea level:	Not Reported		
Note:	A nearby site that taps the same aquifer was being pumped.		
Level reading date:	1997-07-22	Feet below surface:	360.04
Feet to sea level:	Not Reported		
Note:	A nearby site that taps the same aquifer was being pumped.		
Level reading date:	1997-06-19	Feet below surface:	356.82
Feet to sea level:	Not Reported		
Note:	A nearby site that taps the same aquifer was being pumped.		
Level reading date:	1997-05-30	Feet below surface:	356.13
Feet to sea level:	Not Reported		
Note:	A nearby site that taps the same aquifer was being pumped.		
Level reading date:	1997-05-06	Feet below surface:	339.48
Feet to sea level:	Not Reported	Note:	Not Reported
Level reading date:	1997-04-28	Feet below surface:	339.11
Feet to sea level:	Not Reported	Note:	Not Reported

## GEOCHECK® - PHYSICAL SETTING SOURCE MAP FINDINGS

Level reading date:	1997-04-22	Feet below surface:	338.62
Feet to sea level:	Not Reported	Note:	Not Reported
Level reading date:	1997-04-17	Feet below surface:	336.42
Feet to sea level:	Not Reported	Note:	Not Reported
Level reading date:	1997-04-17	Feet below surface:	334.41
Feet to sea level:	Not Reported		
Note:	Injector site monitor (a nearby site that taps the same aquifer was injecting recharge water).		
Level reading date:	1997-04-14	Feet below surface:	334.27
Feet to sea level:	Not Reported		
Note:	Injector site monitor (a nearby site that taps the same aquifer was injecting recharge water).		
Level reading date:	1997-04-10	Feet below surface:	334.0
Feet to sea level:	Not Reported		
Note:	Injector site monitor (a nearby site that taps the same aquifer was injecting recharge water).		
Level reading date:	1997-03-19	Feet below surface:	335.20
Feet to sea level:	Not Reported		
Note:	Injector site monitor (a nearby site that taps the same aquifer was injecting recharge water).		
Level reading date:	1997-02-20	Feet below surface:	334.56
Feet to sea level:	Not Reported		
Note:	Injector site monitor (a nearby site that taps the same aquifer was injecting recharge water).		
Level reading date:	1997-01-29	Feet below surface:	335.86
Feet to sea level:	Not Reported		
Note:	Injector site monitor (a nearby site that taps the same aquifer was injecting recharge water).		
Level reading date:	1996-12-30	Feet below surface:	338.54
Feet to sea level:	Not Reported		
Note:	Injector site monitor (a nearby site that taps the same aquifer was injecting recharge water).		
Level reading date:	1996-12-10	Feet below surface:	341.80
Feet to sea level:	Not Reported		
Note:	Injector site monitor (a nearby site that taps the same aquifer was injecting recharge water).		
Level reading date:	1996-11-22	Feet below surface:	343.94
Feet to sea level:	Not Reported		
Note:	Injector site monitor (a nearby site that taps the same aquifer was injecting recharge water).		
Level reading date:	1996-11-15	Feet below surface:	345.16
Feet to sea level:	Not Reported		
Note:	Injector site monitor (a nearby site that taps the same aquifer was injecting recharge water).		
Level reading date:	1996-11-14	Feet below surface:	345.63
Feet to sea level:	Not Reported		
Note:	Injector site monitor (a nearby site that taps the same aquifer was injecting recharge water).		
Level reading date:	1996-11-13	Feet below surface:	346.21
Feet to sea level:	Not Reported		
Note:	Injector site monitor (a nearby site that taps the same aquifer was injecting recharge water).		
Level reading date:	1996-11-13	Feet below surface:	346.48
Feet to sea level:	Not Reported		
Note:	Injector site monitor (a nearby site that taps the same aquifer was injecting recharge water).		
Level reading date:	1996-11-12	Feet below surface:	351.45
Feet to sea level:	Not Reported	Note:	Not Reported
Level reading date:	1996-11-07	Feet below surface:	351.92

## GEOCHECK® - PHYSICAL SETTING SOURCE MAP FINDINGS

Feet to sea level:	Not Reported	Note:	Not Reported
Level reading date:	1996-11-07	Feet below surface:	351.8
Feet to sea level:	Not Reported	Note:	Not Reported
Level reading date:	1996-10-31	Feet below surface:	353.36
Feet to sea level:	Not Reported	Note:	Not Reported
Level reading date:	1996-10-22	Feet below surface:	357.22
Feet to sea level:	Not Reported	Note:	Not Reported
Level reading date:	1996-10-22	Feet below surface:	357.76
Feet to sea level:	Not Reported	Note:	Not Reported
Level reading date:	1996-10-21	Feet below surface:	363.69
Feet to sea level:	Not Reported		
Note:	A nearby site that taps the same aquifer was being pumped.		
Level reading date:	1996-10-18	Feet below surface:	363.77
Feet to sea level:	Not Reported		
Note:	A nearby site that taps the same aquifer was being pumped.		
Level reading date:	1996-10-04	Feet below surface:	363.17
Feet to sea level:	Not Reported		
Note:	A nearby site that taps the same aquifer was being pumped.		
Level reading date:	1996-08-30	Feet below surface:	362.86
Feet to sea level:	Not Reported		
Note:	A nearby site that taps the same aquifer was being pumped.		
Level reading date:	1996-07-24	Feet below surface:	360.82
Feet to sea level:	Not Reported		
Note:	A nearby site that taps the same aquifer was being pumped.		
Level reading date:	1996-06-30	Feet below surface:	361.80
Feet to sea level:	Not Reported		
Note:	A nearby site that taps the same aquifer was being pumped.		
Level reading date:	1996-06-04	Feet below surface:	359.41
Feet to sea level:	Not Reported		
Note:	A nearby site that taps the same aquifer was being pumped.		
Level reading date:	1996-05-23	Feet below surface:	355.63
Feet to sea level:	Not Reported		
Note:	A nearby site that taps the same aquifer was being pumped.		
Level reading date:	1996-05-13	Feet below surface:	342.99
Feet to sea level:	Not Reported	Note:	Not Reported
Level reading date:	1996-05-06	Feet below surface:	340.45
Feet to sea level:	Not Reported	Note:	Not Reported
Level reading date:	1996-05-06	Feet below surface:	339.58
Feet to sea level:	Not Reported	Note:	Not Reported
Level reading date:	1996-05-06	Feet below surface:	338.41
Feet to sea level:	Not Reported	Note:	Not Reported
Level reading date:	1996-05-06	Feet below surface:	338.24
Feet to sea level:	Not Reported		
Note:	Injector site monitor (a nearby site that taps the same aquifer was injecting recharge water).		

## GEOCHECK® - PHYSICAL SETTING SOURCE MAP FINDINGS

Level reading date:	1996-05-02	Feet below surface:	338.84
Feet to sea level:	Not Reported		
Note:	Injector site monitor (a nearby site that taps the same aquifer was injecting recharge water).		
Level reading date:	1996-05-02	Feet below surface:	338.61
Feet to sea level:	Not Reported		
Note:	Injector site monitor (a nearby site that taps the same aquifer was injecting recharge water).		
Level reading date:	1996-04-22	Feet below surface:	337.82
Feet to sea level:	Not Reported		
Note:	Injector site monitor (a nearby site that taps the same aquifer was injecting recharge water).		
Level reading date:	1996-04-15	Feet below surface:	338.31
Feet to sea level:	Not Reported		
Note:	Injector site monitor (a nearby site that taps the same aquifer was injecting recharge water).		
Level reading date:	1996-04-11	Feet below surface:	339.58
Feet to sea level:	Not Reported		
Note:	Injector site monitor (a nearby site that taps the same aquifer was injecting recharge water).		
Level reading date:	1996-04-11	Feet below surface:	339.32
Feet to sea level:	Not Reported		
Note:	Injector site monitor (a nearby site that taps the same aquifer was injecting recharge water).		
Level reading date:	1996-04-10	Feet below surface:	339.77
Feet to sea level:	Not Reported		
Note:	Injector site monitor (a nearby site that taps the same aquifer was injecting recharge water).		
Level reading date:	1996-04-10	Feet below surface:	340.08
Feet to sea level:	Not Reported		
Note:	Injector site monitor (a nearby site that taps the same aquifer was injecting recharge water).		
Level reading date:	1996-04-09	Feet below surface:	339.87
Feet to sea level:	Not Reported		
Note:	Injector site monitor (a nearby site that taps the same aquifer was injecting recharge water).		
Level reading date:	1996-04-09	Feet below surface:	339.95
Feet to sea level:	Not Reported		
Note:	Injector site monitor (a nearby site that taps the same aquifer was injecting recharge water).		
Level reading date:	1996-04-08	Feet below surface:	342.61
Feet to sea level:	Not Reported	Note:	Not Reported
Level reading date:	1996-04-08	Feet below surface:	342.14
Feet to sea level:	Not Reported		
Note:	Injector site monitor (a nearby site that taps the same aquifer was injecting recharge water).		
Level reading date:	1996-04-08	Feet below surface:	341.61
Feet to sea level:	Not Reported		
Note:	Injector site monitor (a nearby site that taps the same aquifer was injecting recharge water).		
Level reading date:	1996-04-08	Feet below surface:	340.92
Feet to sea level:	Not Reported		
Note:	Injector site monitor (a nearby site that taps the same aquifer was injecting recharge water).		
Level reading date:	1996-04-04	Feet below surface:	342.71
Feet to sea level:	Not Reported	Note:	Not Reported
Level reading date:	1996-04-03	Feet below surface:	343.01
Feet to sea level:	Not Reported	Note:	Not Reported
Level reading date:	1996-03-25	Feet below surface:	343.82

## GEOCHECK® - PHYSICAL SETTING SOURCE MAP FINDINGS

Feet to sea level:	Not Reported	Note:	Not Reported
Level reading date:	1960-10-13	Feet below surface:	235
Feet to sea level:	Not Reported	Note:	Not Reported

**I41  
West  
1/2 - 1 Mile  
Lower**

**FED USGS      USGS40000149985**

Organization ID:	USGS-CA		
Organization Name:	USGS California Water Science Center	Type:	Well
Monitor Location:	007N012W32J001S	HUC:	18090206
Description:	Not Reported	Drainage Area Units:	Not Reported
Drainage Area:	Not Reported	Contrib Drainage Area Unts:	Not Reported
Contrib Drainage Area:	Not Reported	Aquifer Type:	Not Reported
Aquifer:	Basin and Range basin-fill aquifers	Well Depth:	Not Reported
Formation Type:	Not Reported	Well Hole Depth:	153
Construction Date:	Not Reported		
Well Depth Units:	Not Reported		
Well Hole Depth Units:	ft		

Ground water levels, Number of Measurements:	44	Level reading date:	1940-03-13
Feet below surface:	148.7	Feet to sea level:	Not Reported
Note:	Not Reported		
Level reading date:	1939-11-17	Feet below surface:	149.4
Feet to sea level:	Not Reported	Note:	Not Reported
Level reading date:	1939-03-08	Feet below surface:	146.5
Feet to sea level:	Not Reported	Note:	Not Reported
Level reading date:	1938-05-23	Feet below surface:	145.1
Feet to sea level:	Not Reported	Note:	Not Reported
Level reading date:	1937-10-09	Feet below surface:	145.0
Feet to sea level:	Not Reported	Note:	Not Reported
Level reading date:	1937-04-22	Feet below surface:	142.2
Feet to sea level:	Not Reported	Note:	Not Reported
Level reading date:	1937-01-08	Feet below surface:	142.2
Feet to sea level:	Not Reported	Note:	Not Reported
Level reading date:	1936-04-16	Feet below surface:	140.1
Feet to sea level:	Not Reported	Note:	Not Reported
Level reading date:	1935-12-13	Feet below surface:	140.0
Feet to sea level:	Not Reported	Note:	Not Reported
Level reading date:	1935-05-01	Feet below surface:	138.1
Feet to sea level:	Not Reported	Note:	Not Reported
Level reading date:	1935-01-08	Feet below surface:	138.0
Feet to sea level:	Not Reported	Note:	Not Reported
Level reading date:	1934-04-19	Feet below surface:	137.1
Feet to sea level:	Not Reported	Note:	Not Reported
Level reading date:	1933-12-20	Feet below surface:	136.1

## GEOCHECK® - PHYSICAL SETTING SOURCE MAP FINDINGS

Feet to sea level:	Not Reported	Note:	Not Reported
Level reading date:	1933-04-13	Feet below surface:	134.3
Feet to sea level:	Not Reported	Note:	Not Reported
Level reading date:	1932-12-29	Feet below surface:	134.7
Feet to sea level:	Not Reported	Note:	Not Reported
Level reading date:	1932-04-07	Feet below surface:	132.61
Feet to sea level:	Not Reported	Note:	Not Reported
Level reading date:	1931-12-15	Feet below surface:	129.5
Feet to sea level:	Not Reported	Note:	Not Reported
Level reading date:	1930-04-17	Feet below surface:	127.7
Feet to sea level:	Not Reported	Note:	Not Reported
Level reading date:	1929-12-28	Feet below surface:	127.8
Feet to sea level:	Not Reported	Note:	Not Reported
Level reading date:	1929-09-25	Feet below surface:	124.9
Feet to sea level:	Not Reported	Note:	Not Reported
Level reading date:	1928-11-17	Feet below surface:	125.4
Feet to sea level:	Not Reported	Note:	Not Reported
Level reading date:	1928-04-26	Feet below surface:	123.6
Feet to sea level:	Not Reported	Note:	Not Reported
Level reading date:	1927-10-26	Feet below surface:	123.0
Feet to sea level:	Not Reported	Note:	Not Reported
Level reading date:	1927-05-09	Feet below surface:	120.5
Feet to sea level:	Not Reported	Note:	Not Reported
Level reading date:	1927-01-20	Feet below surface:	119.8
Feet to sea level:	Not Reported	Note:	Not Reported
Level reading date:	1926-10-15	Feet below surface:	120.6
Feet to sea level:	Not Reported	Note:	Not Reported
Level reading date:	1926-08-25	Feet below surface:	120.3
Feet to sea level:	Not Reported	Note:	Not Reported
Level reading date:	1926-05-13	Feet below surface:	118.5
Feet to sea level:	Not Reported	Note:	Not Reported
Level reading date:	1925-12-29	Feet below surface:	118.2
Feet to sea level:	Not Reported	Note:	Not Reported
Level reading date:	1925-10-06	Feet below surface:	118.5
Feet to sea level:	Not Reported	Note:	Not Reported
Level reading date:	1925-08-12	Feet below surface:	117.4
Feet to sea level:	Not Reported	Note:	Not Reported
Level reading date:	1925-06-08	Feet below surface:	117.6
Feet to sea level:	Not Reported	Note:	Not Reported
Level reading date:	1925-05-05	Feet below surface:	117.1
Feet to sea level:	Not Reported	Note:	Not Reported

## GEOCHECK® - PHYSICAL SETTING SOURCE MAP FINDINGS

Level reading date:	1925-02-19	Feet below surface:	117.0
Feet to sea level:	Not Reported	Note:	Not Reported
Level reading date:	1924-11-15	Feet below surface:	117.4
Feet to sea level:	Not Reported	Note:	Not Reported
Level reading date:	1924-10-22	Feet below surface:	117.5
Feet to sea level:	Not Reported	Note:	Not Reported
Level reading date:	1924-07-16	Feet below surface:	116.8
Feet to sea level:	Not Reported	Note:	Not Reported
Level reading date:	1924-05-08	Feet below surface:	115.5
Feet to sea level:	Not Reported	Note:	Not Reported
Level reading date:	1923-07-11	Feet below surface:	115.8
Feet to sea level:	Not Reported	Note:	Not Reported
Level reading date:	1923-05-13	Feet below surface:	115.4
Feet to sea level:	Not Reported	Note:	Not Reported
Level reading date:	1922-10-26	Feet below surface:	115.6
Feet to sea level:	Not Reported	Note:	Not Reported
Level reading date:	1922-05-21	Feet below surface:	114.3
Feet to sea level:	Not Reported	Note:	Not Reported
Level reading date:	1922-02-08	Feet below surface:	114.3
Feet to sea level:	Not Reported	Note:	Not Reported
Level reading date:	1921-10-04	Feet below surface:	115.1
Feet to sea level:	Not Reported	Note:	Not Reported

**J42  
West  
1/2 - 1 Mile  
Lower**

**CA WELLS    CADDW0000012492**

Well ID:	1910249-001	Well Type:	MUNICIPAL
Source:	Department of Health Services		
Other Name:	WELL 01 - ABANDONED	GAMA PFAS Testing:	Not Reported
Groundwater Quality Data:	<a href="https://gamagroundwater.waterboards.ca.gov/gama/gamamap/public/GamaDataDisplay.asp?dataset=DHS&amp;samp_date=&amp;global_id=&amp;assigned_name=1910249-001&amp;store_num=">https://gamagroundwater.waterboards.ca.gov/gama/gamamap/public/GamaDataDisplay.asp?dataset=DHS&amp;samp_date=&amp;global_id=&amp;assigned_name=1910249-001&amp;store_num=</a>		
GeoTracker Data:	Not Reported		

**H43  
NW  
1/2 - 1 Mile  
Lower**

**CA WELLS    CADWR8000011286**

State Well #:	07N12W28P001S	Station ID:	6783
Well Name:	Not Reported	Well Use:	Unknown
Well Type:	Unknown	Well Depth:	0
Basin Name:	Antelope Valley	Well Completion Rpt #:	Not Reported



## GEOCHECK® - PHYSICAL SETTING SOURCE MAP FINDINGS

Map ID  
 Direction  
 Distance  
 Elevation

Database      EDR ID Number

**44**  
**South**  
**1/2 - 1 Mile**  
**Higher**

**FED USGS      USGS40000149339**

Organization ID:	USGS-CA		
Organization Name:	USGS California Water Science Center		
Monitor Location:	006N012W04J001S	Type:	Well
Description:	Not Reported	HUC:	18090206
Drainage Area:	Not Reported	Drainage Area Units:	Not Reported
Contrib Drainage Area:	Not Reported	Contrib Drainage Area Unts:	Not Reported
Aquifer:	Basin and Range basin-fill aquifers		
Formation Type:	Not Reported	Aquifer Type:	Not Reported
Construction Date:	Not Reported	Well Depth:	Not Reported
Well Depth Units:	Not Reported	Well Hole Depth:	Not Reported
Well Hole Depth Units:	Not Reported		

**K45**  
**WSW**  
**1/2 - 1 Mile**  
**Higher**

**FED USGS      USGS40000149745**

Organization ID:	USGS-CA		
Organization Name:	USGS California Water Science Center		
Monitor Location:	007N012W32R001S	Type:	Well
Description:	Not Reported	HUC:	18090206
Drainage Area:	Not Reported	Drainage Area Units:	Not Reported
Contrib Drainage Area:	Not Reported	Contrib Drainage Area Unts:	Not Reported
Aquifer:	Basin and Range basin-fill aquifers		
Formation Type:	Not Reported	Aquifer Type:	Not Reported
Construction Date:	Not Reported	Well Depth:	Not Reported
Well Depth Units:	Not Reported	Well Hole Depth:	202
Well Hole Depth Units:	ft		

Ground water levels,Number of Measurements:	11	Level reading date:	1943-04-20
Feet below surface:	190.2	Feet to sea level:	Not Reported
Note:	Not Reported		
Level reading date:	1942-11-17	Feet below surface:	185.7
Feet to sea level:	Not Reported	Note:	Not Reported
Level reading date:	1941-12-02	Feet below surface:	182.4
Feet to sea level:	Not Reported	Note:	Not Reported
Level reading date:	1941-04-10	Feet below surface:	180.1
Feet to sea level:	Not Reported	Note:	Not Reported
Level reading date:	1940-11-29	Feet below surface:	180.01
Feet to sea level:	Not Reported	Note:	Not Reported
Level reading date:	1940-03-13	Feet below surface:	177.1
Feet to sea level:	Not Reported	Note:	Not Reported
Level reading date:	1940-02-16	Feet below surface:	178.7
Feet to sea level:	Not Reported	Note:	Not Reported
Level reading date:	1939-11-17	Feet below surface:	177.09

## GEOCHECK® - PHYSICAL SETTING SOURCE MAP FINDINGS

Feet to sea level:	Not Reported	Note:	Not Reported
Level reading date:	1939-03-08	Feet below surface:	174.9
Feet to sea level:	Not Reported	Note:	Not Reported
Level reading date:	1938-05-23	Feet below surface:	172.9
Feet to sea level:	Not Reported	Note:	Not Reported
Level reading date:	1937-11-09	Feet below surface:	172.3
Feet to sea level:	Not Reported	Note:	Not Reported

**I46**  
**West**  
**1/2 - 1 Mile**  
**Lower**

**CA WELLS    CADWR8000011186**

State Well #:	07N12W32J001S	Station ID:	6792
Well Name:	Not Reported	Well Use:	Unknown
Well Type:	Unknown	Well Depth:	0
Basin Name:	Antelope Valley	Well Completion Rpt #:	Not Reported

**K47**  
**WSW**  
**1/2 - 1 Mile**  
**Higher**

**FED USGS    USGS40000149746**

Organization ID:	USGS-CA		
Organization Name:	USGS California Water Science Center		
Monitor Location:	007N012W32R002S	Type:	Well
Description:	Not Reported	HUC:	18090206
Drainage Area:	Not Reported	Drainage Area Units:	Not Reported
Contrib Drainage Area:	Not Reported	Contrib Drainage Area Unts:	Not Reported
Aquifer:	Basin and Range basin-fill aquifers		
Formation Type:	Not Reported	Aquifer Type:	Not Reported
Construction Date:	19500101	Well Depth:	437
Well Depth Units:	ft	Well Hole Depth:	437
Well Hole Depth Units:	ft		

Ground water levels, Number of Measurements:	5	Level reading date:	1963-10-23
Feet below surface:	285.8	Feet to sea level:	Not Reported
Note:	Not Reported		
Level reading date:	1960-08-09	Feet below surface:	274
Feet to sea level:	Not Reported	Note:	Not Reported
Level reading date:	1956	Feet below surface:	255
Feet to sea level:	Not Reported	Note:	Not Reported
Level reading date:	1953	Feet below surface:	235
Feet to sea level:	Not Reported	Note:	Not Reported
Level reading date:	1951-12-12	Feet below surface:	222.4
Feet to sea level:	Not Reported	Note:	Not Reported

# GEOCHECK® - PHYSICAL SETTING SOURCE MAP FINDINGS

Map ID  
Direction  
Distance  
Elevation

Database      EDR ID Number

**J48**  
**West**  
**1/2 - 1 Mile**  
**Lower**

**CA WELLS      6733**

Seq:	6733	Prim sta c:	06N/12W-05A01 S
Frds no:	1910249001	County:	19
District:	07	User id:	4TH
System no:	1910249	Water type:	G
Source nam:	WELL 01 - ABANDONED	Station ty:	WELL/AMBNT/MUN/INTAKE/SUPPLY
Latitude:	343900.0	Longitude:	1181000.0
Precision:	8	Status:	AB
Comment 1:	Not Reported	Comment 2:	Not Reported
Comment 3:	Not Reported	Comment 4:	Not Reported
Comment 5:	Not Reported	Comment 6:	Not Reported
Comment 7:	Not Reported		

System no:	1910249	System nam:	White Fence Farms Mutual Water Co. No.1
Hqname:	Not Reported	Address:	41901 NORTH 20TH ST WEST
City:	PALMDALE	State:	CA
Zip:	93551	Zip ext:	Not Reported
Pop serv:	1570	Connection:	395
Area serve:	WHITE FENCE FARMS		

**L49**  
**WSW**  
**1/2 - 1 Mile**  
**Higher**

**FED USGS      USGS40000149663**

Organization ID:	USGS-CA	Type:	Well
Organization Name:	USGS California Water Science Center	HUC:	18090206
Monitor Location:	006N012W05A002S	Drainage Area Units:	Not Reported
Description:	Not Reported	Contrib Drainage Area Unts:	Not Reported
Drainage Area:	Not Reported		
Contrib Drainage Area:	Not Reported		
Aquifer:	Basin and Range basin-fill aquifers	Aquifer Type:	Not Reported
Formation Type:	Not Reported	Well Depth:	Not Reported
Construction Date:	Not Reported	Well Hole Depth:	Not Reported
Well Depth Units:	Not Reported		
Well Hole Depth Units:	Not Reported		

**L50**  
**WSW**  
**1/2 - 1 Mile**  
**Higher**

**CA WELLS      CAUSGSN00002240**

Well ID:	USGS-343839118095401	Well Type:	UNK
Source:	United States Geological Survey		
Other Name:	USGS-343839118095401	GAMA PFAS Testing:	Not Reported
Groundwater Quality Data:	<a href="https://gamagroundwater.waterboards.ca.gov/gama/gamamap/public/GamaDataDisplay.asp?dataset=USGSNEW&amp;samp_date=&amp;global_id=&amp;assigned_name=USGS-343839118095401&amp;store_num=">https://gamagroundwater.waterboards.ca.gov/gama/gamamap/public/GamaDataDisplay.asp?dataset=USGSNEW&amp;samp_date=&amp;global_id=&amp;assigned_name=USGS-343839118095401&amp;store_num=</a>		
GeoTracker Data:	Not Reported		

# GEOCHECK® - PHYSICAL SETTING SOURCE MAP FINDINGS

Map ID  
Direction  
Distance  
Elevation

Database      EDR ID Number

**K51**  
**WSW**  
**1/2 - 1 Mile**  
**Higher**

**CA WELLS      CADWR8000011152**

State Well #:	07N12W32R002S	Station ID:	6794
Well Name:	Not Reported	Well Use:	Unknown
Well Type:	Unknown	Well Depth:	0
Basin Name:	Antelope Valley	Well Completion Rpt #:	Not Reported

**K52**  
**WSW**  
**1/2 - 1 Mile**  
**Higher**

**CA WELLS      CADWR8000011151**

State Well #:	07N12W32R001S	Station ID:	6793
Well Name:	Not Reported	Well Use:	Unknown
Well Type:	Unknown	Well Depth:	0
Basin Name:	Antelope Valley	Well Completion Rpt #:	Not Reported

**L53**  
**WSW**  
**1/2 - 1 Mile**  
**Higher**

**FED USGS      USGS40000149627**

Organization ID:	USGS-CA	Type:	Well
Organization Name:	USGS California Water Science Center	HUC:	18090206
Monitor Location:	006N012W05A001S	Drainage Area Units:	Not Reported
Description:	Not Reported	Contrib Drainage Area Units:	Not Reported
Drainage Area:	Not Reported	Aquifer Type:	Not Reported
Contrib Drainage Area:	Not Reported	Well Depth:	Not Reported
Aquifer:	Basin and Range basin-fill aquifers	Well Hole Depth:	460
Formation Type:	Not Reported		
Construction Date:	19480101		
Well Depth Units:	Not Reported		
Well Hole Depth Units:	ft		

Ground water levels, Number of Measurements:	5	Level reading date:	1962-06-26
Feet below surface:	290.3	Feet to sea level:	Not Reported
Note:	Not Reported		

Level reading date:	1960-08-09	Feet below surface:	282.0
Feet to sea level:	Not Reported	Note:	Not Reported

Level reading date:	1958-07-10	Feet below surface:	269.4
Feet to sea level:	Not Reported	Note:	Not Reported

Level reading date:	1957-07-10	Feet below surface:	267.1
Feet to sea level:	Not Reported	Note:	Not Reported

Level reading date:	1948-04-20	Feet below surface:	210
Feet to sea level:	Not Reported	Note:	Not Reported

## GEOCHECK® - PHYSICAL SETTING SOURCE MAP FINDINGS

Map ID  
 Direction  
 Distance  
 Elevation

Database      EDR ID Number

**L54**  
**WSW**  
**1/2 - 1 Mile**  
**Higher**

**CA WELLS      CAUSGSN00006330**

Well ID:	USGS-343837118095401	Well Type:	UNK
Source:	United States Geological Survey		
Other Name:	USGS-343837118095401	GAMA PFAS Testing:	Not Reported
Groundwater Quality Data:	<a href="https://gamagroundwater.waterboards.ca.gov/gama/gamamap/public/GamaDataDisplay.asp?dataset=USGSNEW&amp;stamp_date=&amp;global_id=&amp;assigned_name=USGS-343837118095401&amp;store_num=">https://gamagroundwater.waterboards.ca.gov/gama/gamamap/public/GamaDataDisplay.asp?dataset=USGSNEW&amp;stamp_date=&amp;global_id=&amp;assigned_name=USGS-343837118095401&amp;store_num=</a>		
GeoTracker Data:	Not Reported		

# GEOCHECK® - PHYSICAL SETTING SOURCE MAP FINDINGS RADON

## AREA RADON INFORMATION

State Database: CA Radon

### Radon Test Results

Zipcode	Num Tests	> 4 pCi/L
93534	22	0

Federal EPA Radon Zone for LOS ANGELES County: 2

- Note: Zone 1 indoor average level > 4 pCi/L.  
 : Zone 2 indoor average level >= 2 pCi/L and <= 4 pCi/L.  
 : Zone 3 indoor average level < 2 pCi/L.

---

### Federal Area Radon Information for LOS ANGELES COUNTY, CA

Number of sites tested: 63

Area	Average Activity	% <4 pCi/L	% 4-20 pCi/L	% >20 pCi/L
Living Area - 1st Floor	0.711 pCi/L	98%	2%	0%
Living Area - 2nd Floor	Not Reported	Not Reported	Not Reported	Not Reported
Basement	0.933 pCi/L	100%	0%	0%

# PHYSICAL SETTING SOURCE RECORDS SEARCHED

## TOPOGRAPHIC INFORMATION

### USGS 7.5' Digital Elevation Model (DEM)

Source: United States Geologic Survey

EDR acquired the USGS 7.5' Digital Elevation Model in 2002 and updated it in 2006. The 7.5 minute DEM corresponds to the USGS 1:24,000- and 1:25,000-scale topographic quadrangle maps. The DEM provides elevation data with consistent elevation units and projection.

### Current USGS 7.5 Minute Topographic Map

Source: U.S. Geological Survey

## HYDROLOGIC INFORMATION

Flood Zone Data: This data was obtained from the Federal Emergency Management Agency (FEMA). It depicts 100-year and 500-year flood zones as defined by FEMA. It includes the National Flood Hazard Layer (NFHL) which incorporates Flood Insurance Rate Map (FIRM) data and Q3 data from FEMA in areas not covered by NFHL.

Source: FEMA

Telephone: 877-336-2627

Date of Government Version: 2003, 2015

NWI: National Wetlands Inventory. This data, available in select counties across the country, was obtained by EDR in 2002, 2005 and 2010 from the U.S. Fish and Wildlife Service.

### State Wetlands Data: Wetland Inventory

Source: Department of Fish and Wildlife

Telephone: 916-445-0411

## HYDROGEOLOGIC INFORMATION

### AQUIFLOW<sup>R</sup> Information System

Source: EDR proprietary database of groundwater flow information

EDR has developed the AQUIFLOW Information System (AIS) to provide data on the general direction of groundwater flow at specific points. EDR has reviewed reports submitted to regulatory authorities at select sites and has extracted the date of the report, hydrogeologically determined groundwater flow direction and depth to water table information.

## GEOLOGIC INFORMATION

### Geologic Age and Rock Stratigraphic Unit

Source: P.G. Schruben, R.E. Arndt and W.J. Bawiec, Geology of the Conterminous U.S. at 1:2,500,000 Scale - A digital representation of the 1974 P.B. King and H.M. Beikman Map, USGS Digital Data Series DDS - 11 (1994).

### STATSGO: State Soil Geographic Database

Source: Department of Agriculture, Natural Resources Conservation Service (NRCS)

The U.S. Department of Agriculture's (USDA) Natural Resources Conservation Service (NRCS) leads the national Conservation Soil Survey (NCSS) and is responsible for collecting, storing, maintaining and distributing soil survey information for privately owned lands in the United States. A soil map in a soil survey is a representation of soil patterns in a landscape. Soil maps for STATSGO are compiled by generalizing more detailed (SSURGO) soil survey maps.

### SSURGO: Soil Survey Geographic Database

Source: Department of Agriculture, Natural Resources Conservation Service (NRCS)

Telephone: 800-672-5559

SSURGO is the most detailed level of mapping done by the Natural Resources Conservation Service, mapping scales generally range from 1:12,000 to 1:63,360. Field mapping methods using national standards are used to construct the soil maps in the Soil Survey Geographic (SSURGO) database. SSURGO digitizing duplicates the original soil survey maps. This level of mapping is designed for use by landowners, townships and county natural resource planning and management.

# PHYSICAL SETTING SOURCE RECORDS SEARCHED

## LOCAL / REGIONAL WATER AGENCY RECORDS

### FEDERAL WATER WELLS

#### PWS: Public Water Systems

Source: EPA/Office of Drinking Water

Telephone: 202-564-3750

Public Water System data from the Federal Reporting Data System. A PWS is any water system which provides water to at least 25 people for at least 60 days annually. PWSs provide water from wells, rivers and other sources.

#### PWS ENF: Public Water Systems Violation and Enforcement Data

Source: EPA/Office of Drinking Water

Telephone: 202-564-3750

Violation and Enforcement data for Public Water Systems from the Safe Drinking Water Information System (SDWIS) after August 1995. Prior to August 1995, the data came from the Federal Reporting Data System (FRDS).

#### USGS Water Wells: USGS National Water Inventory System (NWIS)

This database contains descriptive information on sites where the USGS collects or has collected data on surface water and/or groundwater. The groundwater data includes information on wells, springs, and other sources of groundwater.

## OTHER STATE DATABASE INFORMATION

### Groundwater Ambient Monitoring & Assessment Program

State Water Resources Control Board

Telephone: 916-341-5577

The GAMA Program is California's comprehensive groundwater quality monitoring program. GAMA collects data by testing the untreated, raw water in different types of wells for naturally-occurring and man-made chemicals. The GAMA data includes Domestic, Monitoring and Municipal well types from the following sources, Department of Water Resources, Department of Health Services, EDF, Agricultural Lands, Lawrence Livermore National Laboratory, Department of Pesticide Regulation, United States Geological Survey, Groundwater Ambient Monitoring and Assessment Program and Local Groundwater Projects.

### Water Well Database

Source: Department of Water Resources

Telephone: 916-651-9648

### California Drinking Water Quality Database

Source: Department of Public Health

Telephone: 916-324-2319

The database includes all drinking water compliance and special studies monitoring for the state of California since 1984. It consists of over 3,200,000 individual analyses along with well and water system information.

### California Oil and Gas Well Locations

Source: Dept of Conservation, Geologic Energy Management Division

Telephone: 916-323-1779

Oil and Gas well locations in the state.

### California Earthquake Fault Lines

Source: California Division of Mines and Geology

The fault lines displayed on EDR's Topographic map are digitized quaternary fault lines prepared in 1975 by the United State Geological Survey. Additional information (also from 1975) regarding activity at specific fault lines comes from California's Preliminary Fault Activity Map prepared by the California Division of Mines and Geology.

## RADON

### State Database: CA Radon

Source: Department of Public Health

Telephone: 916-210-8558

Radon Database for California



## PHYSICAL SETTING SOURCE RECORDS SEARCHED

### Area Radon Information

Source: USGS

Telephone: 703-356-4020

The National Radon Database has been developed by the U.S. Environmental Protection Agency (USEPA) and is a compilation of the EPA/State Residential Radon Survey and the National Residential Radon Survey. The study covers the years 1986 - 1992. Where necessary data has been supplemented by information collected at private sources such as universities and research institutions.

### EPA Radon Zones

Source: EPA

Telephone: 703-356-4020

Sections 307 & 309 of IRRA directed EPA to list and identify areas of U.S. with the potential for elevated indoor radon levels.

### OTHER

Airport Landing Facilities: Private and public use landing facilities

Source: Federal Aviation Administration, 800-457-6656

Epicenters: World earthquake epicenters, Richter 5 or greater

Source: Department of Commerce, National Oceanic and Atmospheric Administration

California Earthquake Fault Lines: The fault lines displayed on EDR's Topographic map are digitized quaternary fault lines, prepared in 1975 by the United State Geological Survey. Additional information (also from 1975) regarding activity at specific fault lines comes from California's Preliminary Fault Activity Map prepared by the California Division of Mines and Geology.

### STREET AND ADDRESS INFORMATION

© 2015 TomTom North America, Inc. All rights reserved. This material is proprietary and the subject of copyright protection and other intellectual property rights owned by or licensed to Tele Atlas North America, Inc. The use of this material is subject to the terms of a license agreement. You will be held liable for any unauthorized copying or disclosure of this material.