

Notice of Exemption

Appendix E

To: Office of Planning and Research
P.O. Box 3044, Room 113
Sacramento, CA 95812-3044

County Clerk

County of: KERN
1115 Truxtun Avenue
Bakersfield, CA 93301

From: (Public Agency): Kern County Public Works Department
2700 M Street, Suite 400
Bakersfield, CA 93301

(Address)

Project Title: Traffic Signal Interconnects at Various Locations in Kern County

Project Applicant: Kern County Public Works Department

Project Location - Specific: Rosedale Hwy and Fruitvale Ave; Allen Rd and Rosedale Hwy; Allen Rd and Hageman Rd; Rosedale Hwy and Renfro Rd; Rosedale Hwy and Old Farm Rd; Allen Rd and Mecham Rd; Hageman Rd and Santa Fe Way; Rosedale Hwy and Jenkins Rd; Allen Rd and Palm Ave; Allen Rd and Santa Fe Way; Rosedale Hwy and Heath Rd; Niles Street and Virginia Street; Niles Street and Mt.Vernon Ave; Niles Street and Descanso Street; Niles Street and Shalimar Drive; Oswell Street and Pico Ave; Niles Street and Catalpa Way; Niles Street and Oswell Street; Niles Street and Fairfax Rd; Oswell Street and College Ave; Niles Street and Pentz Street; Niles Street and Sterling Road; Niles Street and Valencia Drive; Oswell Street and Center Street; Oswell Street and Virginia Ave; Fairfax Rd and Pioneer Drive; Edison Hwy and Oswell Frontage Road East; Edison Hwy and Fairfax Road East; Fairfax Road and East Brundage Lane; Edison Hwy and Chamberlain Ave; Edison Hwy and Fairfax Frontage Road West; Fairfax Road and Eucalyptus Drive; Edison Hwy and Oswell Frontage Road West; Brundage Lane and Sterling Road; Lake Isabella Blvd and Erskine Creek Road. Lake Isabella Blvd and Kernville Road/Nugget Avenue; Laval Road West and Tejon Industrial Drive; Laval Road West and Dennis McCarthy Drive; Wheeler Ridge Road and Santa Elena Drive; Wheeler Ridge Road and Laval Road; Bob Stine Drive and Laval Road; Outlet Drive and Laval Road; Rosamond Blvd and 35th Street West; Rosamond Blvd and 30th Street West; Rosamond Blvd and 25th Street West; Rosamond Blvd and 20th Street West; Rosamond Blvd and Sierra Hwy; Rosamond Blvd and 15th Street West; Rosamond Blvd and United Street; Olive Drive and Patton Way, Olive Drive and Fruitvale Ave; Olive Drive and Oakhaven Street; Olive Drive and Victor Street; Olive Drive and Knudsen Drive; Olive Drive and Roberts Lane; Olive Drive and State Road; Airport Drive and Day Ave; Airport Drive and Woodrow Ave; Airport Drive and Olive Drive; Airport Drive and Roberts Lane; North Chester Ave and Manor Street; North Chester Ave and Day Ave; North Chester Ave and Universe Ave; China Grade Loop and McCray Street; China Grade Loop and Stockton Ave; China Grade Loop and North Chester Ave; North Chester Ave and Arvin Street; North Chester Ave and Ferguson Ave; North Chester Ave and Decatur Street; Roberts Lane and North Chester Ave; Roberts Lane and Sequoia Drive; Robert Lane and Oildale Drive; North Chester Ave and Beardsley Ave; North Chester Ave and Norris Rd; Manor Street and Norris Rd; Manor Street and China Grade Loop

Project Location - City: Unincorporated

Project Location - County: Kern

Description of Nature, Purpose, and Beneficiaries of Project:

The purpose of this interconnect project is to increase public safety for all users of the road.

Name of Public Agency Approving Project: Kern County Board of Supervisors

Name of Person or Agency Carrying Out Project: Kern County Public Works Department

Exempt Status: **(check one)**:

- Ministerial (Sec. 21080(b)(1); 15268);
- Declared Emergency (Sec. 21080(b)(3); 15269(a));
- Emergency Project (Sec. 21080(b)(4); 15269(b)(c));
- Categorical Exemption. State type and section number: 15301 (c)
- Statutory Exemptions. State code number: _____

Reasons why project is exempt:

Under the provisions of 15301 of the State CEQA Guidelines, the action is categorically exempt from the requirements as it involves maintenance/repair of a public road

Lead Agency
Contact Person: Alexa Kolosky Area Code/Telephone/Extension: 661-862-5002

If filed by applicant:

- 1. Attach certified document of exemption finding.
- 2. Has a Notice of Exemption been filed by the public agency approving the project? Yes No

Signature: *Alysa Kolosky* Date: 2/8/2023 Title: Public Works Manager

Signed by Lead Agency Signed by Applicant

Authority cited: Sections 21083 and 21110, Public Resources Code.
Reference: Sections 21108, 21152, and 21152.1, Public Resources Code.

Date Received for filing at OPR: _____

CEQA *07341*

Transmittal Memorandum

FEB 07 2023

AIMEE X. ESPINOZA
AUDITOR CONTROLLER-COUNTY CLERK
BY *M.H.* DEPUTY

RECEIVED WITH FEE
RECEIPT # *15749741*

The attached CEQA document is to be filed with the County Clerk (3 copies of the document are provided.)

LEAD AGENCY: **KERN COUNTY PUBLIC WORKS**
PROJECT TITLE: **CONTRACT NO. 23016 - TRAFFIC SIGNALS INTERCONNECTS (VARIOUS LOCATIONS)**
APPLICANT: **KERN COUNTY PUBLIC WORKS DEPARTMENT**
PHONE NUMBER: **(661) 862-5002**
ADDRESS: **2700 M Street, Suite #400, Bakersfield, CA 93301**
 30-Day Posting 35-Day Posting 45-Day Posting

CONTACT PERSON: **JENNY PEN-BELL** PHONE NUMBER: **(661) 862-5013**

CHECK DOCUMENT BEING FILED:

NO FEE REQUIRED		
<input type="checkbox"/> Notice of Availability	<input type="checkbox"/> Notice of Preparation	<input type="checkbox"/> Notice of Public Hearing
<input type="checkbox"/> Notice of Intent	<input type="checkbox"/> Other Notice _____	

ENVIRONMENTAL IMPACT REPORT (EIR).....		\$3069.75
<input type="checkbox"/> Previously Paid (must attach receipt)	Receipt #	
<input type="checkbox"/> DFG No Effect Determination (F&G letter must be attached)		No Fee
<input type="checkbox"/> County Administrative Fee		\$50.00
TOTAL \$		_____

MITIGATED NEGATIVE DECLARATION.....		\$2210.00
<input type="checkbox"/> Previously Paid (must attach receipt)	Receipt #	
<input type="checkbox"/> DFG No Effect Determination (F&G letter must be attached)		No Fee
<input type="checkbox"/> County Administrative Fee		\$50.00
TOTAL \$		_____

NOTICE OF EXEMPTION.....		NO FEE
<input checked="" type="checkbox"/> County Administrative Fee		\$50.00
TOTAL		\$50.00

PAYMENT METHOD:

JV: Fund 00007, Department 3000, Expense Key 7500, Transaction Code 1602
Project 3000-RC00190

838506

*Return additional copies via Interoffice Mail to Public Works Dept., Attn: Jenny Pen-Bell

Environmental Document
County Clerk on *07-07-2023*
thereafter, Pursuant to
(C), Public Resources Code

23778

RECEIVED
KERN COUNTY
FEB 06 2023
AIMEE X. ESPINOZA
AUDITOR CONTROLLER-COUNTY CLERK
BY *M.H.* DEPUTY

Kern County
Clerks Office
1115 Truxtun Ave
Bakersfield CA 93301
661-868-3588

CEQA
County Clerk Fee
#23778

1 @ \$50.00
\$50.00

Total **\$50.00**

JV #838506 \$50.00

Change \$0.00

ORDER NO: 556969
MAIL
2/7/2023 10:25:59 AM
BAKERSFIELD
MARICELA HERNANDEZ

RECEIVED WITH FEE
RECEIPT # 1514 9741

NOTICE OF EXEMPTION

FILED
KERN COUNTY

FEB 07 2023

TO: County Clerk
County of Kern
1115 Truxtun Avenue, 1st Floor
Bakersfield, CA 93301

FROM: Kern County Public Works Dept.
2700 "M" Street, Suite 400
Bakersfield, CA 93301
BY: MOE X. ESPINOZA SUPERVISOR CONTROLLER-COUNTY CLERK
CH DEPUTY

Project Title: Traffic Signal Interconnects at Various Locations in Kern County

Project Location-Specific: Rosedale Hwy and Fruitvale Ave; Allen Rd and Rosedale Hwy; Allen Rd and Hageman Rd; Rosedale Hwy and Renfro Rd; Rosedale Hwy and Old Farm Rd; Allen Rd and Mecham Rd; Hageman Rd and Santa Fe Way; Rosedale Hwy and Jenkins Rd; Allen Rd and Palm Ave; Allen Rd and Santa Fe Way; Rosedale Hwy and Heath Rd; Niles Street and Virginia Street; Niles Street and Mt. Vernon Ave; Niles Street and Descanso Street; Niles Street and Shalimar Drive; Oswell Street and Pico Ave; Niles Street and Catalpa Way; Niles Street and Oswell Street; Niles Street and Fairfax Rd; Oswell Street and College Ave; Niles Street and Pentz Street; Niles Street and Sterling Road; Niles Street and Valencia Drive; Oswell Street and Center Street; Oswell Street and Virginia Ave; Fairfax Rd and Pioneer Drive; Edison Hwy and Oswell Frontage Road East; Edison Hwy and Fairfax Road East; Fairfax Road and East Brundage Lane; Edison Hwy and Chamberlain Ave; Edison Hwy and Fairfax Frontage Road West; Fairfax Road and Eucalyptus Drive; Edison Hwy and Oswell Frontage Road West; Brundage Lane and Sterling Road; Lake Isabella Blvd and Erskine Creek Road. Lake Isabella Blvd and Kernville Road/Nugget Avenue; Laval Road West and Tejon Industrial Drive; Laval Road West and Dennis McCarthy Drive; Wheeler Ridge Road and Santa Elena Drive; Wheeler Ridge Road and Laval Road; Bob Stine Drive and Laval Road; Outlet Drive and Laval Road; Rosamond Blvd and 35th Street West; Rosamond Blvd and 30th Street West; Rosamond Blvd and 25th Street West; Rosamond Blvd and 20th Street West; Rosamond Blvd and Sierra Hwy; Rosamond Blvd and 15th Street West; Rosamond Blvd and United Street; Olive Drive and Patton Way, Olive Drive and Fruitvale Ave; Olive Drive and Oakhaven Street; Olive Drive and Victor Street; Olive Drive and Knudsen Drive; Olive Drive and Roberts Lane; Olive Drive and State Road; Airport Drive and Day Ave; Airport Drive and Woodrow Ave; Airport Drive and Olive Drive; Airport Drive and Roberts Lane; North Chester Ave and Manor Street; North Chester Ave and Day Ave; North Chester Ave and Universe Ave; China Grade Loop and McCray Street; China Grade Loop and Stockton Ave; China Grade Loop and North Chester Ave; North Chester Ave and Arvin Street; North Chester Ave and Ferguson Ave; North Chester Ave and Decatur Street; Roberts Lane and North Chester Ave; Roberts Lane and Sequoia Drive; Robert Lane and Oildale Drive; North Chester Ave and Beardsley Ave; North Chester Ave and Norris Rd; Manor Street and Norris Rd; Manor Street and China Grade Loop

Project Location-City: Unincorporated Project Location-County: Kern

Description of Nature, Purpose, and Beneficiaries of Project:
The purpose of this overlay project is to increase public safety for users of the roads.

Name of Public Agency Approving Project: Kern County Board of Supervisors

Name of Person or Agency Carrying Out Project: Kern County Public Works Department

- Exempt Status:**
- Consistent with Community Plan, General Plan, or Zoning (Sec.15183)
 - Ministerial (Sec. 15268)
 - Declared Emergency (Sec. 15269(a))
 - Emergency Project (Sec. 15269(c))
 - General Rule (Sec. 15061(b)(3))
 - Categorical Exemption – Existing Facilities; Section 15301(c)

Reasons Why Project is Exempt: Under the provisions of 15301 of the State CEQA Guidelines, the action is categorically exempt from the requirements as it involves maintenance/repair of a public road.

Contact Person: Jenny Pen-Bell
Contact No: (661) 862-5013


Samuel D. Lux, Director

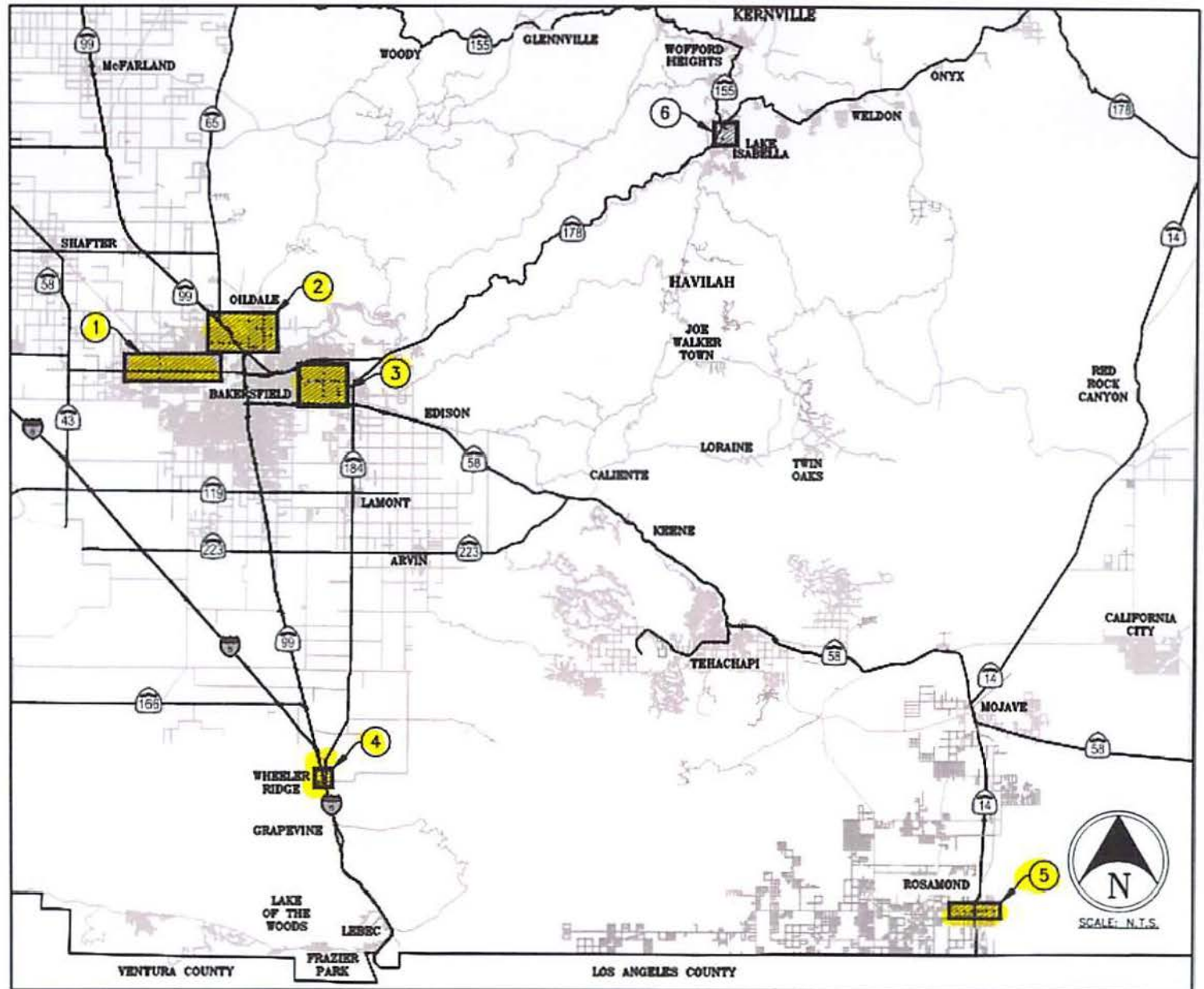
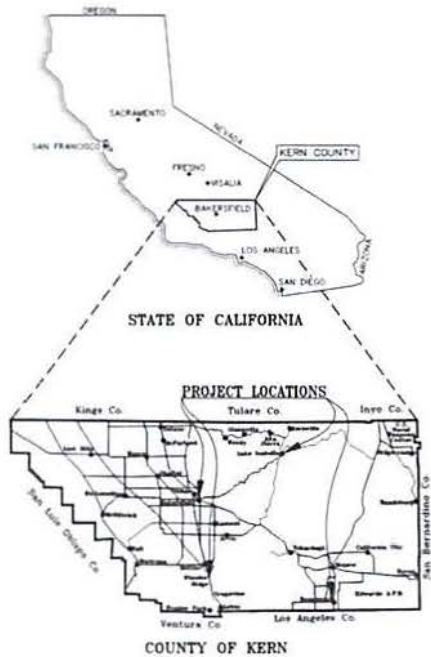
Date 2/6/23 of Environmental Document
Posted by County Clerk on 02-07-2023
and for 30 days thereafter, Pursuant to
Section 21152(C), Public Resources Code


23778

Date Received for Filing:

COUNTY OF KERN PUBLIC WORKS DEPARTMENT

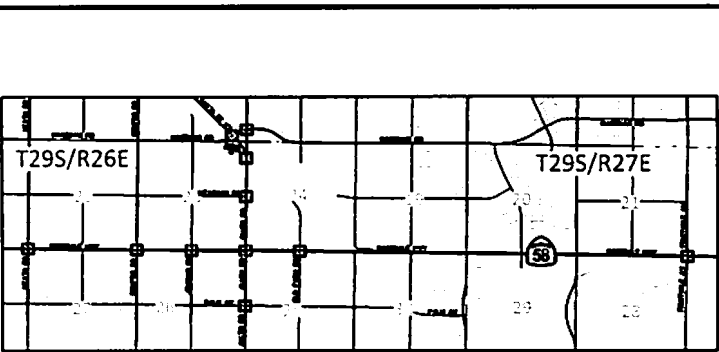
TRAFFIC SIGNAL
 INTERCONNECTS
 AT VARIOUS
 LOCATIONS IN
 KERN COUNTY



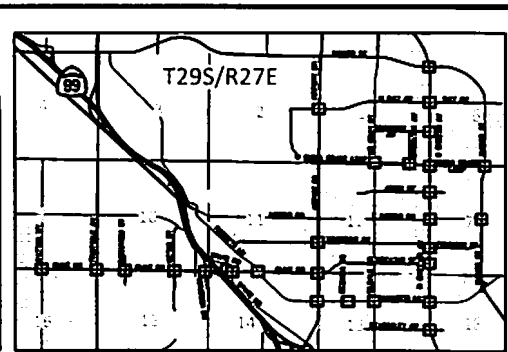
 PROJECT LOCATIONS

THIS FILE IS UNOFFICIAL AND NOT FOR CONSTRUCTION. IT IS THE PROPERTY OF THE PUBLIC WORKS DEPARTMENT OF KERN COUNTY AND IS NOT TO BE REPRODUCED OR TRANSMITTED IN ANY FORM OR BY ANY MEANS, ELECTRONIC OR MECHANICAL, INCLUDING PHOTOCOPYING, RECORDING, OR BY ANY INFORMATION STORAGE AND RETRIEVAL SYSTEM. THE COUNTY OF KERN OR ITS OFFICERS OR AGENTS SHALL NOT BE RESPONSIBLE FOR THE ACCURACY OR COMPLETENESS OF ELECTRONIC COPIES OF THIS PLAN SHEET.

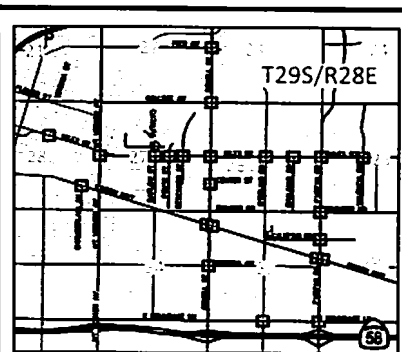
CONTRACT #	PROJECT #	SHEET NO.	TOTAL SHEETS
1304	155-00074	3	10
REGISTERED CIVIL ENGINEER <i>Jeff Davis</i> APRIL 18, 2023 APPROVAL DATE			
PROFESSIONAL SEAL JEFFREY DAVIS No. 80271 Exp. 6-30-23 CIVIL STATE OF CALIFORNIA			
THE COUNTY OF KERN OR ITS OFFICERS OR AGENTS SHALL NOT BE RESPONSIBLE FOR THE ACCURACY OR COMPLETENESS OF ELECTRONIC COPIES OF THIS PLAN SHEET.			



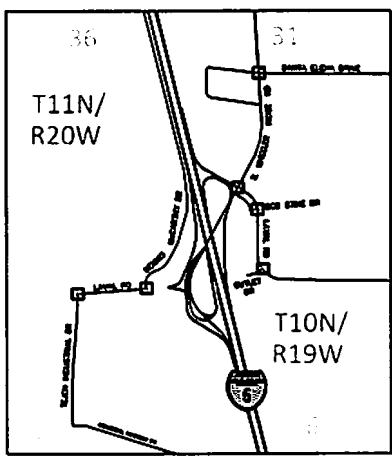
LOCATION 1



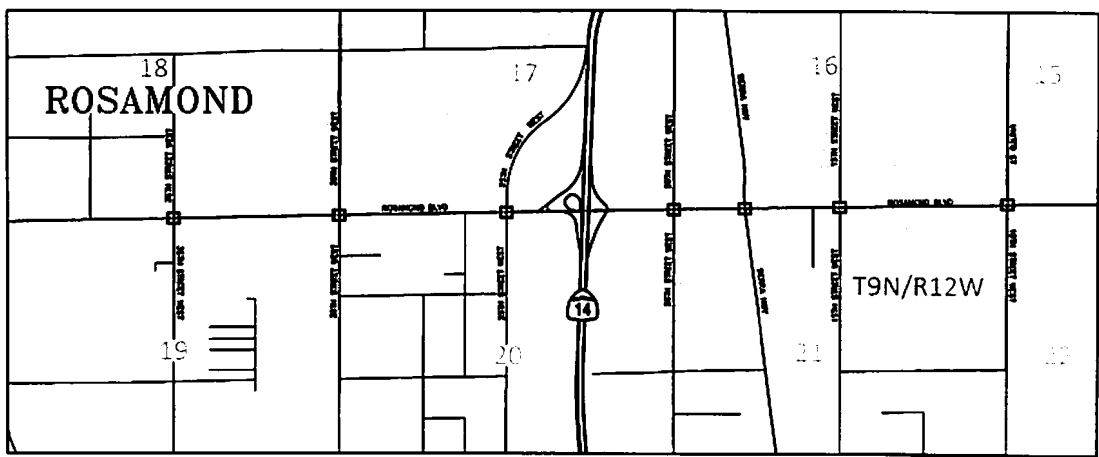
LOCATION 2



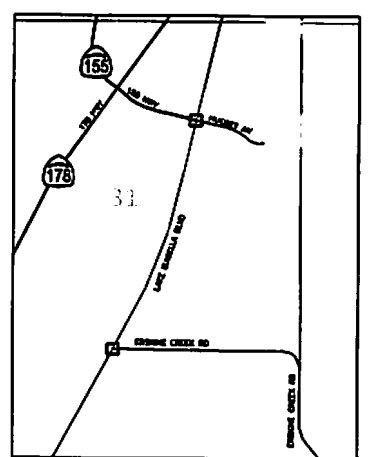
LOCATION 3



LOCATION 4



LOCATION 5



LOCATION 6

SEE SHEET CD-1

1. ROSEDALE HWY AND FRUITVALE AVE
2. ALLEN ROAD AND ROSEDALE HWY
3. ALLEN ROAD AND MAGEDMAN ROAD
4. ROSEDALE HWY AND KENDRO ROAD
5. ROSEDALE HWY AND OLD FARM ROAD
6. ALLEN ROAD AND MICHAM ROAD
7. MAGEDMAN ROAD AND SANTA FE WAY
8. ROSEDALE HWY AND JENKINS ROAD
9. ALLEN ROAD AND PALM AVE
10. ALLEN ROAD AND SANTA FE WAY
11. ROSEDALE HWY AND HEATH ROAD
12. MILES STREET AND VIRGINIA STREET

SEE SHEET CD-2

13. MILES STREET AND W. VERNON AVE
14. MILES STREET AND DESCAHNS STREET
15. MILES STREET AND SHALMAR DRIVE
16. OSWELL STREET AND PICO AVE
17. MILES STREET AND CATALPA WAY
18. MILES STREET AND OSWELL STREET
19. MILES STREET AND FAIRFAX ROAD
20. OSWELL STREET AND COLLEGE AVE
21. MILES STREET AND POINT STREET
22. MILES STREET AND STERLING ROAD
23. MILES STREET AND VALENCHA DRIVE
24. OSWELL STREET AND CENTER STREET

SEE SHEET CD-3

25. OSWELL STREET AND VIRGINIA AVE
26. FAIRFAX ROAD AND PROMER DRIVE
27. EDISON HWY AND FAIRFAX FRONTAGE ROAD EAST
28. EDISON HWY AND FAIRFAX FRONTAGE ROAD EAST
29. FAIRFAX ROAD AND E BRIDGEWAY LAKE
30. EDISON HWY AND CHAMBERLAIN AVE
31. EDISON HWY AND FAIRFAX FRONTAGE ROAD WEST
32. FAIRFAX ROAD AND EUCALYPTUS DRIVE
33. EDISON HWY AND OSWELL FRONTAGE ROAD WEST
34. BRIDGEWAY LAKE AND STERLING ROAD
35. LAKE ISABELLA BLVD AND DESKINE CREEK ROAD

SEE SHEET CD-4

36. LAKE ISABELLA BLVD AND KERNVILLE ROAD/MUGGET AVENUE
37. LAVAL ROAD WEST AND TEJON INDUSTRIAL DRIVE
38. LAVAL ROAD WEST AND DENNIS MCCARTHY DRIVE
39. WHEELER RIDGE ROAD AND SANTA ELENA DRIVE
40. WHEELER RIDGE ROAD AND LAVAL ROAD
41. BOB STINE DRIVE AND LAVAL ROAD
42. OUTLET DRIVE AND LAVAL ROAD
43. ROSAMOND BLVD AND 35TH STREET WEST
44. ROSAMOND BLVD AND 30TH STREET WEST
45. ROSAMOND BLVD AND 25TH STREET WEST
46. ROSAMOND BLVD AND 20TH STREET WEST
47. ROSAMOND BLVD AND SIERRA HWY

SEE SHEET CD-5

48. ROSAMOND BLVD AND 18TH STREET WEST
49. ROSAMOND BLVD AND LIMITED STREET
50. OLIVE DRIVE AND PATTON WAY
51. OLIVE DRIVE AND FRUITVALE AVENUE
52. OLIVE DRIVE AND GARDENWAY STREET
53. OLIVE DRIVE AND VICTOR STREET
54. OLIVE DRIVE AND KILGUSSEN DRIVE
55. OLIVE DRIVE AND ROBERTS LAKE
56. OLIVE DRIVE AND STATE ROAD
57. AIRPORT DRIVE AND DAY AVENUE
58. AIRPORT DRIVE AND WOODROW AVENUE
59. AIRPORT DRIVE AND OLIVE DRIVE

SEE SHEET CD-6

60. AIRPORT DRIVE AND ROBERTS LAKE
61. NORTH CHESTER AVENUE AND MANOR STREET
62. NORTH CHESTER AVENUE AND DAY AVENUE
63. NORTH CHESTER AVENUE AND UNIVERSE AVENUE
64. CHINA GRADE LOOP AND MCCRAY STREET
65. CHINA GRADE LOOP AND STOCKTON AVENUE
66. CHINA GRADE LOOP AND NORTH CHESTER AVENUE
67. NORTH CHESTER AVENUE AND ARVIN STREET
68. NORTH CHESTER AVENUE AND FERGUSON AVENUE
69. NORTH CHESTER AVENUE AND DECATUR STREET
70. ROBERTS LAKE AND NORTH CHESTER AVENUE
71. ROBERTS LAKE AND ROSARA DRIVE

SEE SHEET CD-7

72. ROBERTS LAKE AND OLDALDE DRIVE
73. NORTH CHESTER AVENUE AND BEARDSLEY AVENUE
74. NORTH CHESTER AVENUE AND MORRIS ROAD
75. MANOR STREET AND MORRIS ROAD
76. MANOR STREET AND CHINA GRADE LOOP

SITE INDEX MAP
NOT TO SCALE
SI-1

ORIGINAL SCALE IN INCHES FOR REDUCED PLANS

CORNER LAST REVISED



State of California - Department of Fish and Wildlife

2023 ENVIRONMENTAL FILING FEE CASH RECEIPT

DFW 753.5a (Rev. 1/01/23) Previously DFG 753.5a

RECEIPT NUMBER: — 02072023 — 15149741
STATE CLEARINGHOUSE NUMBER (if applicable)

SEE INSTRUCTIONS ON REVERSE. TYPE OR PRINT CLEARLY.

LEAD AGENCY KERN COUNTY PUBLIC WORKS	LEAD AGENCY EMAIL	DATE 2/7/2023
COUNTY/STATE AGENCY OF FILING Kern	DOCUMENT NUMBER 23778	

PROJECT TITLE CONTRACT NO. 23016 - TRAFFIC SIGNALS INTERCONNECTS (VARIOUS LOCATIONS)			
PROJECT APPLICANT NAME KERN COUNTY PUBLIC WORKS DEPARTMENT	PROJECT APPLICANT EMAIL	PHONE NUMBER (661) 862-5002	
PROJECT APPLICANT ADDRESS 2700 M STREET, SUITE #400	CITY BAKERSFIELD	STATE CA	ZIP CODE 93301

PROJECT APPLICANT (check appropriate box)

Local Public Agency School District Other Special District State Agency Private Entity

CHECK APPLICABLE FEES:

<input type="checkbox"/> Environmental Impact Report (EIR)	\$3,839.25	\$	_____
<input type="checkbox"/> Mitigated/Negative Declaration (MND)(ND)	\$2,764.00	\$	_____
<input type="checkbox"/> Certified Regulatory Program document (CRP)	\$1,305.25	\$	_____
<input type="checkbox"/> Exempt from fee			
<input checked="" type="checkbox"/> Notice of Exemption (attach)			
<input type="checkbox"/> CDFW No Effect Determination (attach)			
<input type="checkbox"/> Fee previously paid (attach previously issued cash receipt copy)			
<hr/>			
<input type="checkbox"/> Water Right Application or Petition Fee (State Water Resources Control Board only)	\$850.00	\$	_____
<input checked="" type="checkbox"/> County documentary handling fee		\$	50.00
<input type="checkbox"/> Other _____		\$	_____

PAYMENT METHOD:

Cash Credit Check Other

TOTAL RECEIVED \$ 50.00

SIGNATURE X <i>M.H.</i>	AGENCY OF FILING PRINTED NAME AND TITLE M. HERNANDEZ, KERN COUNTY CLERK, FSS
--------------------------------	---